3-15 26TH AVENUE

LONG ISLAND CITY, NEW YORK 11102



ULURP DRAWING SET

Owner:	ASTORIA OWNERS, LLC
Project:	3-15 26TH AVENUE, NY 11102
SVA Project:	13015
Project Phase:	ULURP
SHEET LIST	
T-001.00	TITLE SHEET
MAPPING & SURVEY	
V-100.00	SITE SURVEY
ZONING	
Z-010.00	ZONING ANALYSIS TABLE
Z-011.00	BASE PLANE AND FLOOR AREA
Z-100.00	ZONING LOT SITE PLAN
Z-101.00	ILLUSTRATIVE GROUND FLOOR PLAN
Z-200.00	WAIVER PLAN
Z-202.00	WAIVER SECTIONS
Z-203.00	WAIVER SECTIONS
Z-204.00	WAIVER SECTIONS
Z-205.00	WAIVER SECTIONS
Z-206.00	WAIVER SECTIONS
Z-207.00	WAIVER SECTIONS
Z-208.00	WAIVER SECTIONS
Z-300.00	ILLUSTRATIVE WEST ELEVATION
Z-301.00	ILLUSTRATIVE NORTH & SOUTH ELEVATIONS
Z-400.00	NEIGHBORHOOD CHARACTER DIAGRAMS

STUDIO V
ARCHITECTURE

3-15 26TH AVENUE
NY 11102

NO. 13015

OWNER/CLIENT

ASTORIA OWNERS, LLC
43 W 47th Street, New York, NY 10036
T +1 917 539 3088

ARCHITECT

STUDIO V ARCHITECTURE, PLLC
44 E 32nd Street, New York NY 10016
T +1 212 779 2288 F +1 212 689 1325

CONSULTANTS

OWNER'S REPRESENTATIVE
TRCUN REALTY INVESTMENTS
245 East 25th Street, #2E, New York, NY 10010
T +1 908 342 4068

LAND USE COUNSEL
HERRICK FEINSTEIN LLP (HF)
Two Park Avenue, New York, NY 10016
T +1 212 592 1477

ENVIRONMENTAL COUNSEL
KNAUF SHAW LLP
1125 Crossroads Bldg., 2 State St., Rochester, NY 14614
T +1 585 546 8430

ENVIRONMENTAL ENGINEER
LANGAN
21 Penn Plaza, 360 West 31st Street, 8th Floor, NY 10001
T +1 212 421 2150

EIS CONSULTANT
PHILIP HABIB & ASSOCIATES (PHA)
102 Madison Avenue, 11th Floor, New York, NY 10016
T+1 212 929 5656

CIVIL ENGINEER
VHB
One Penn Plaza, Suite 715, New York, NY 10119
T +1 212 791 3595

LANDSCAPE ARCHITECT
KEN SMITH WORKSHOP (KSW)
450 W 31st Street, New York, NY 10011
T +1 212 791 3595

REVISIONS

ISSUE	DATE	DESCRIPTION
01	11/08/21	ULURP Submission

DATE | **DRAWN BY** | **CHECKED BY**

AG

REGISTERED ARCHITECT
GERALD VALDOMA
031076
STATE OF NEW YORK

SHEET TITLE

TITLE SHEET

SCALE

NTS

SHEET NO.

T-001.00

1 of 18

All ideas, design, arrangements and plans indicated or represented by this drawing are owned by, and are the property of STUDIO V Architecture PLLC, and were created, evolved, and developed for use on, and in connection with the specified project. None of such ideas, arrangements or plans shall be used by or disclosed to any person, firm or corporation for any purpose whatsoever without the written permission of STUDIO V Architecture PLLC. Written dimensions on this drawing shall have precedence over scaled dimensions. Contractors shall verify, and be responsible for all dimensions and conditions in the field and must notify STUDIO V Architecture PLLC, of any deviation from dimensions and conditions depicted in these drawings. © 2019 STUDIO V Architecture, PLLC. All rights reserved.

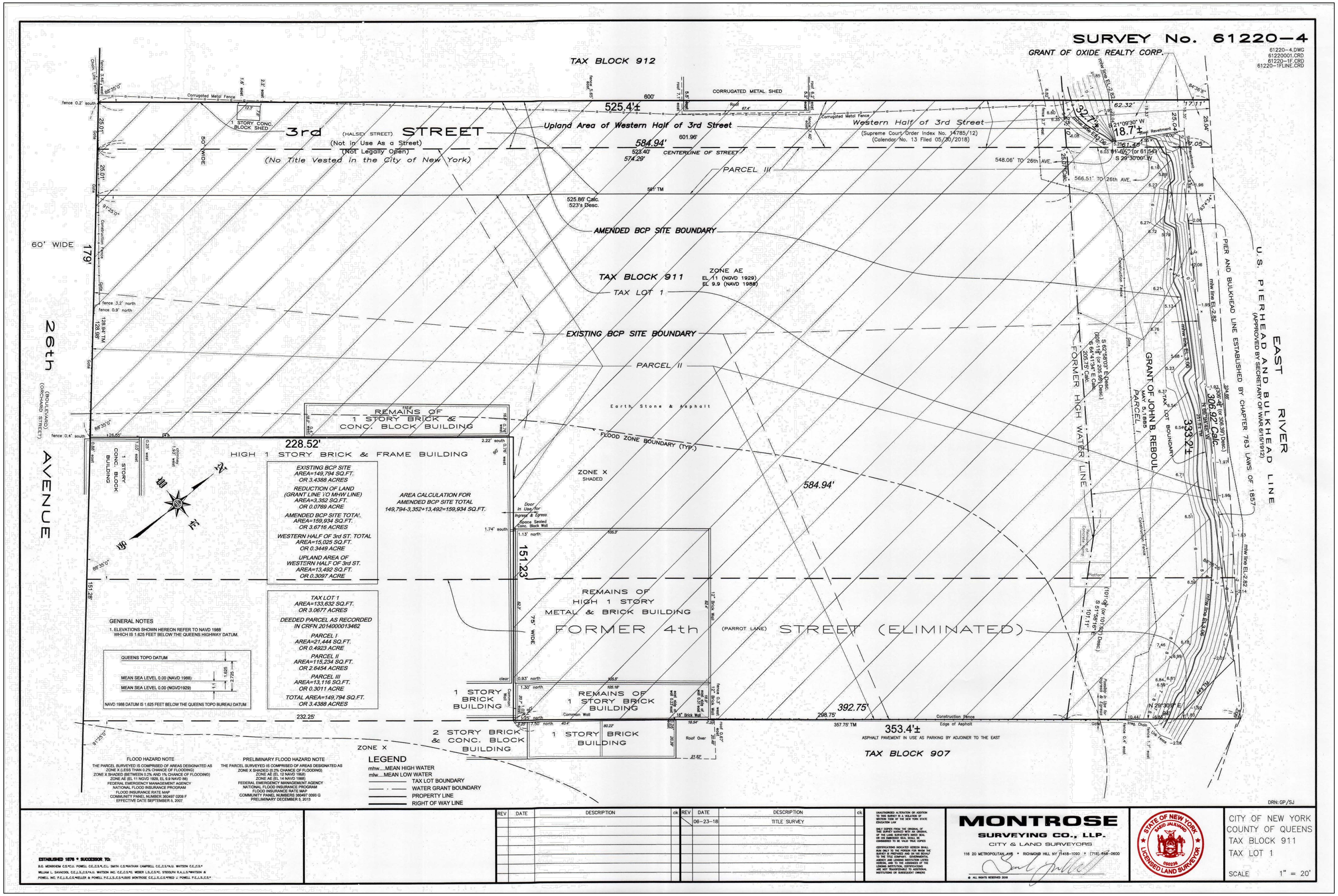

STUDIO V
ARCHITECTURE

3-15 26TH AVENUE
NY 11102

NO. 13015

OWNER/CLIENT

ASTORIA OWNERS, LLC
43 W 47th Street, New York, NY 10036
T +1 917 539 3088

ARCHITECT

STUDIO V ARCHITECTURE, PLLC
44 E 32nd Street, New York NY 10016
T +1 212 779 2288 F +1 212 689 1325

CONSULTANTS

OWNER'S REPRESENTATIVE
TREUN REALTY INVESTMENTS
245 East 25th Street, #2E, New York, NY 10010
T +1 908 342 4068

LAND USE COUNSEL
HERRICK FEINSTEIN LLP (HF)
Two Park Avenue, New York, NY 10016
T +1 212 592 1477

ENVIRONMENTAL COUNSEL
KNAUF SHAW LLP
1125 Crossroads Bldg., 2 State St., Rochester, NY 14614
T +1 585 546 8430

ENVIRONMENTAL ENGINEER
LANGAN
21 Penn Plaza, 360 West 31st Street, 8th Floor, NY 10001
T +1 212 421 2150

EIS CONSULTANT
PHILIP HABIB & ASSOCIATES (PHA)
102 Madison Avenue, 11th Floor, New York, NY 10016
T+1 212 929 5656

CIVIL ENGINEER
VHB
One Penn Plaza, Suite 715, New York, NY 10119
T +1 212 791 3595

LANDSCAPE ARCHITECT
KEN SMITH WORKSHOP (KSW)
450 W 31st Street, New York, NY 10011
T +1 212 791 3595

REVISIONS

ISSUE	DATE	DESCRIPTION
01	11/09/21	ULURP Submission

DATE **DRAWN BY** **CHECKED BY**

REGISTERED ARCHITECT GERALD VALGORA 031076 STATE OF NEW YORK

SHEET TITLE

SITE SURVEY

SCALE

SCALE AS NOTED

SHEET NO.

V-100.00

All ideas, design, arrangements and plans indicated or represented by this drawing are owned by, and are the property of STUDIO V Architecture PLLC. and were created, evolved, and developed for use on, and in connection with the specified project. None of such ideas, arrangements or plans shall be used by or disclosed to any person, firm or corporation for any purpose whatsoever without the written permission of STUDIO V Architecture PLLC. Written dimensions on this drawing shall have precedence over scaled dimensions. Contractors shall verify, and be responsible for all dimensions and conditions in the field and must notify STUDIO V Architecture PLLC. of any deviation from dimensions and conditions depicted in these drawings. © 2019 STUDIO V Architecture, PLLC. All rights reserved.

13015 3-15 26TH AVE ULURP ZONING ANALYSIS

SITE DATA		REQUESTED ACTIONS
Borough	Queens	
Block(s) and Lots (s)	Block 911, Lot 1; Block 912, p/o Lot 27 (Tentative Block 911, Lot 1); 3rd Street north of 26th Avenue; Area between Block 911, Lot 1 and tentative Block 911, Lot 1, and the pierhead and bulkhead line	1. Zoning Map Amendment to rezone the Project Area from an M1-1 to an R7-3/C2-4 district. 2. Zoning Text Amendment (MIH Option 1) to include the Project Area in an MIH area as depicted in Appendix F of the Zoning Resolution.
Street	Portion of 3rd Street proposed to be de-mapped	
Street Address(es)	3-15 26th Avenue	3. Waterfront special permit to waive max base height, max building height, max residential tower size, maximum width of a building above maximum base height greater than 100' and setback regulations (ZR 62-837)
Existing Zoning	M1-1	4.Waterfront Certification for waterfront public access area (ZR 62-811)
Community District	1	5. Waterfront Authorization to modify requirements within the waterfront public access area (ZR 62-822(b))
City Council District	22	6. Waterfront Authorization for the phased development of the required waterfront public access area (ZR 62-822 (c))
Zoning Section Map No.	9a	7. City Map Action - change in the City Map to demap 3rd Street between 26th Avenueand pierhead line
Zoning Lot Area	**164,392 SF**	

ZONING ANALYSIS

ZR	Item/Description	Permitted/Required	Proposed	Compliance/Lack of Compliance and Notes
	USES			
22-00	Residential Use Groups	UG 1-2	UG 2	Complies
22-00	Community Facility Group	UG 3-4	UG 3-4	
32-00	Commercial Use Groups	UG 1-2, 5-9, 14	UG 2, 6	Complies
	FAR			
23-154(d)(2)(iii)	Residential	max 6.00	5.86	Complies
33-121	Commercial	max 2.00	0.01	Complies
62-324(a)	Community Facility	max 6.00	0.13	Complies
	MAX FAR	max 6.00	6.00	Complies
	ZONING FLOOR AREA			
23-154(d)(2)(iii)	Residential	6.00 x 164,392 SF = max 986,352 SF	962,842 SF	Complies
	Commercial	2.00 x 164,392 SF = max 328,784 SF	1,787 SF	Complies
62-324(a)	Community Facility	6.00 x 164,392 SF = max 986,352 SF	21,508 SF	Complies
	MAX FOR ZONING LOT	6.00 x 164,392 SF = max 986,352 SF	986,137 SF	Complies
	LOT COVERAGE / OPEN SPACE			
62-322	Maximum Lot Coverage	115,076 SF/164,394 SF 70%	87,653 SF / 164,394 SF 53%	Complies
	YARD			
23-45	Minimum Required Front Yard	none required	None	Complies
23-462(c)	Minimum Required Side Yard	none required, min 8' if provided	None	Complies
62-332	Waterfront Yard	min 40' from shoreline	45'	Complies
	HEIGHT & SETBACK			
62-341(a)(2)	Initial Setback Distance, Narrow Street	min 15'	0'	**Does Not Comply**
62-341 (a)(2)	Initial Setback Distance, Shore Public Walkway	min 30'	0'	**Does Not Comply**
62-341 (c)(1)	Maximum Base Height Waterfront Block	max 65'	305.5'	**Does Not Comply**
62-341 (c)(2)	Maximum Building Height Waterfront Block	max 185'	350'	**Does Not Comply**
62-341 (c)(3)	Floor Area Distribution & Lot Coverage	min 30% at 20'	53%	Complies
62-341 (c)(4)	Maximum Residential Tower Size	Gross Area per Floor above max base height: max 8,100 SF	81,598 SF	**Does Not Comply**
62-341 (c)(5)	Maximum Width of Walls Facing Shoreline	max 100'	275.50'	**Does Not Comply**
62-341 (c)(6)	Ground Floor Streetscape Provisions	50% of public access streetwall occupied bottom window sills/planting/grilles under 4'	100% occupied bottom of sills at 1'	Complies
	MIN. DISTANCE BETWEEN BUILDINGS			
23-711	Wall to Wall, Over 50'	min 40'	n/a	Complies
23-711	Wall to Window, Over 50'	min 50'	n/a	Complies
23-711	Window to Window, Over 50'	min 60'	60'	Complies
	MIN. DISTANCE BETWEEN REQUIRED WINDOWS AND WALLS OR LOT LINES			
23-861	Minimum Distance Required	min 30'	30'	Complies
	PARKING SPACES & BICYCLE STORAGE			
25-23	Parking Spaces Req for Regular Market DU's	50% x 1050 Market DU's 525	525	Complies
25-251	Parking Spaces Req for Affordable DU's (in Transit Zone)	0	0	Complies
36-21, 36-027	Parking Spaces Req for Commercial	1 per 1,000 SF (1,787 SF/1,000SF) 2	8	Complies
36-21	Parking Spaces Req for Community Facility	0	0	Complies
36-711, 36-76	Bicycle Storage Req for Regular Market DU's	50% x 1050 Market DU's 525	525	Complies
36-711, 36-76	Bicycle Storage Req for Affordable DU's	0	0	Complies
36-711, 36-76	Bicycle Storage Req for Commercial	1 per 10,000 sf except where number is 3 or less 1,787 sf provided, none required	0	Complies
36-711, 36-76	Bicycle Storage Req for Community Facility	1 per 10,000 sf except where number is 3 or less 21,508 sf provided, none required	0	Complies
	LOADING REGULATIONS			
36-62	Required Loading Berths for Retail	none required for less than 25,000 sf of commercial use; 1,787 sf of retail	n/a	Complies
	STREET TREE REGULATIONS			
26-41	Street Tree Regulations	Mapped street frontage on 26th Ave 179'/25'= 7 trees	5 trees plus 2 trees at an alternative location or contribution to the tree fund	Complies

STUDIO V ARCHITECTURE

3-15 26TH AVENUE
NY 11102
NO. 13015

OWNER/CLIENT
ASTORIA OWNERS, LLC
43 W 47th Street, New York, NY 10036
T +1 917 539 3088

ARCHITECT
STUDIO V ARCHITECTURE, PLLC
44 E 32nd Street, New York NY 10016
T +1 212 779 2288 F +1 212 689 1325

CONSULTANTS
OWNER'S REPRESENTATIVE
TRIUM REALTY INVESTMENTS
245 East 25th Street, #2E, New York, NY 10010
T +1 908 342 4068

LAND USE COUNSEL
HERRICK FEINSTEIN LLP (HF)
Two Park Avenue, New York, NY 10016
T +1 212 592 1477

ENVIRONMENTAL COUNSEL
KNAUF SHAW LLP
1125 Crossroads Bldg., 2 State St., Rochester, NY 14614
T +1 585 546 8430

ENVIRONMENTAL ENGINEER
LANGAN
21 Penn Plaza, 360 West 31st Street, 8th Floor, NY 10001
T +1 212 421 2150

EIS CONSULTANT
PHILIP HABIB & ASSOCIATES (PHA)
102 Madison Avenue, 11th Floor, New York, NY 10016
T +1 212 929 5656

CIVIL ENGINEER
VHB
One Penn Plaza, Suite 715, New York, NY 10119
T +1 212 791 3595

LANDSCAPE ARCHITECT
KEN SMITH WORKSHOP (KSW)
450 W 31st Street, New York, NY 10011
T +1 212 791 3595

REVISIONS

ISSUE	DATE	DESCRIPTION
01	11/09/21	ULURP Submission

DATE | DRAWN BY | CHECKED BY
AG

REGISTERED ARCHITECT — RONALD VALPONI — 031076 — STATE OF NEW YORK

SHEET TITLE
ZONING ANALYSIS TABLE

SCALE
SCALE AS NOTED

SHEET NO.
Z-010.00

All ideas, design, arrangements and plans indicated or represented by this drawing are owned by, and are the property of STUDIO V Architecture PLLC, and were created, evolved, and developed for use on, and in connection with the specified project. None of such ideas, arrangements or plans shall be used by or disclosed to any person, firm or corporation for any purpose whatsoever without the written permission of STUDIO V Architecture PLLC. Written dimensions on this drawing shall have precedence over scaled dimensions. Contractor shall verify and be responsible for all dimensions and conditions on the Site and must notify STUDIO V Architecture PLLC of any variation from dimensions and conditions depicted in these drawings. © 2021 STUDIO V Architecture PLLC. All rights reserved.

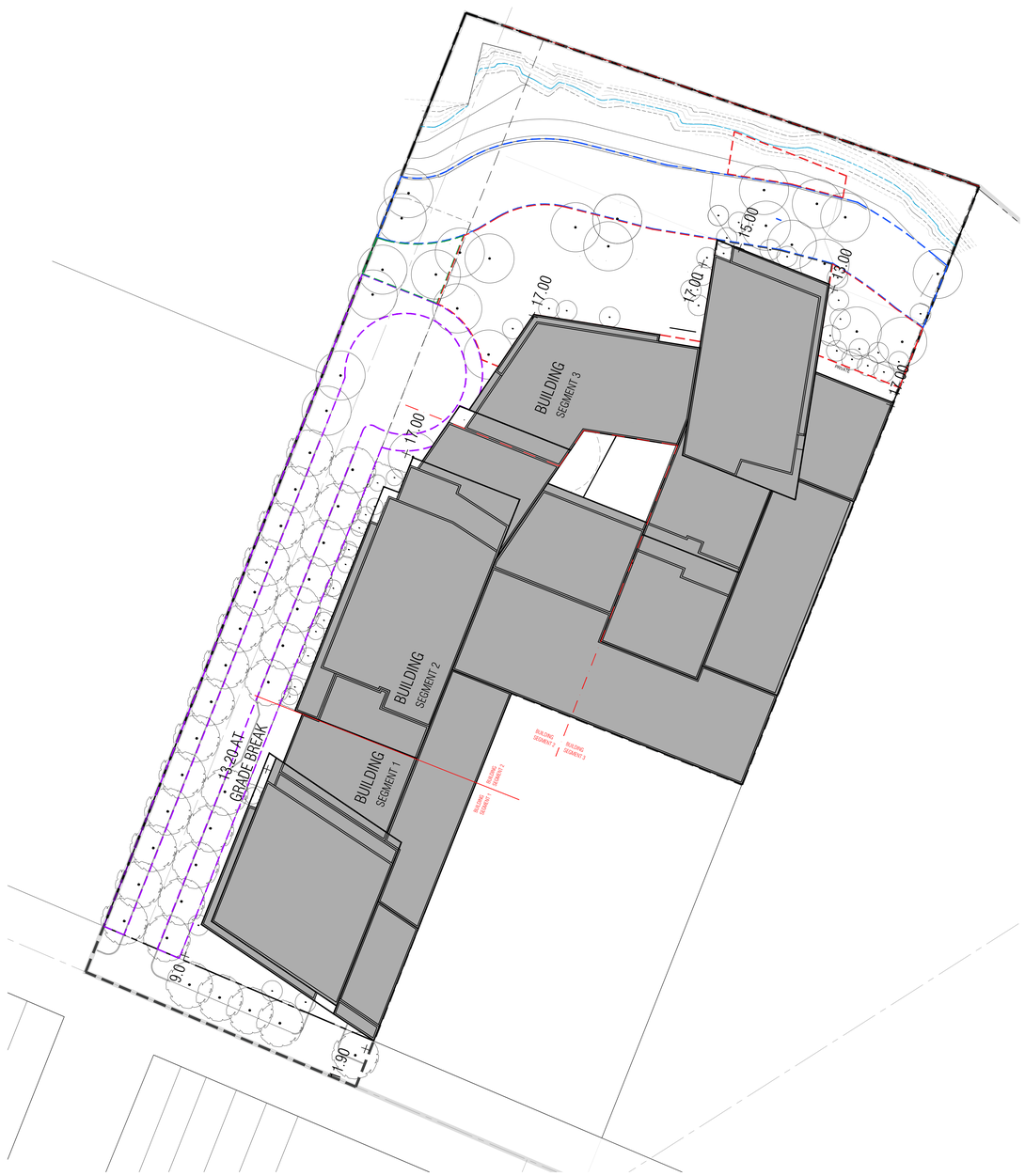

1 DIAGRAM OF BASE PLANE ELEVATIONS
NTS

LEGEND

- COMMERCIAL ACCESS POINT
- COMMUNITY ACCESS POINT
- RESIDENTIAL ACCESS POINT
- BUILDING ENTRANCE POINTS SHOWN FOR ILLUSTRATIVE PURPOSES ONLY
- R6-1/C2-3 — ZONING DISTRICT
- 6 — # STORIES
- 6B — # STORIES W/ BASEMENT
- 6S — # STORIES W/ STORE
- 60' — BUILDING HEIGHT
- ZONING DISTRICT BOUNDARY
- LARGE SCALE GENERAL DEVELOPMENT
- ZONING LOT LINE
- VISUAL CORRIDOR
- PROPOSED MAXIMUM BUILDING ENVELOPE
- ILLUSTRATIVE BUILDING LINE
- SHORE PUBLIC WALKWAY
- SUPPLEMENTAL PUBLIC ACCESS AREA
- UPLAND CONECTION - TYPE 2
- UPLAND CONNECTION - TRANSITION AREA
- SHORELINE FACING WALLS
- ROAD DIRECTION
- CANOPY TREE
- CANOPY STREET TREE
- UNDERSTORY TREE
- HT = 250.00' (HT. +240.00') — PROP. MAX BUILDING ENVELOPE HEIGHT
- ILLUSTRATIVE BUILDING HEIGHT
- EXISTING BUILDING FOOTPRINT
- PROPOSED BUILDING FOOTPRINT
- BUILDING SEGMENT DIVISIONS

FLOOR AREA SCHEDULE

	Building Segment 1	Building Segment 2	Building Segment 3	Total
Retail				
zsf	1,787	--	--	1,787
CF				
zsf	16,451	5,057	--	21,508
Residential				
zsf	231,322	305,730	425,790	962,842
ZSF total	249,560	310,787	425,790	986,137

DFE & BASE PLAN CALCULATIONS

Base plan calculations per ZR-12-10(C)

LOT	CALCULATIONS	LOT AVG	BLDG COVERAGE	% COVERAGE	ADJUSTED BASE PLANE CALCULATION (LOT BASEPLANE X % COVERAGE)
3-15 26th Ave	(11.9+9+13.2+17+17+17+15+13+17)/9	14.5	87,366 SF	53%	7.685

*Waterfront BFE is at 14 ft and elective DFE is at 17 ft (including 3' of elective free board) as per NYCBC DFE & NYCBC Appendix G Table 6-1

STUDIO V ARCHITECTURE

3-15 26TH AVENUE
NY 11102
NO. 13015

OWNER/CLIENT
ASTORIA OWNERS, LLC
43 W 47th Street, New York, NY 10036
T +1 917 539 3088

ARCHITECT
STUDIO V ARCHITECTURE, PLLC
44 E 32nd Street, New York NY 10016
T +1 212 779 2288 F +1 212 689 1325

CONSULTANTS

OWNER'S REPRESENTATIVE
TRIUM REALTY INVESTMENTS
245 East 25th Street, #2E, New York, NY 10010
T +1 908 342 4068

LAND USE COUNSEL
HERRICK FEINSTEIN LLP (HF)
Two Park Avenue, New York, NY 10016
T +1 212 592 1477

ENVIRONMENTAL COUNSEL
KNAUF SHAW LLP
1125 Crossroads Bldg., 2 State St., Rochester, NY 14614
T +1 585 546 8430

ENVIRONMENTAL ENGINEER
LANGAN
21 Penn Plaza, 360 West 31st Street, 8th Floor, NY 10001
T +1 212 421 2150

EIS CONSULTANT
PHILIP HABIB & ASSOCIATES (PHA)
102 Madison Avenue, 11th Floor, New York, NY 10016
T +1 212 929 5656

CIVIL ENGINEER
VHB
One Penn Plaza, Suite 715, New York, NY 10119
T +1 212 791 3595

LANDSCAPE ARCHITECT
KEN SMITH WORKSHOP (KSW)
450 W 31st Street, New York, NY 10011
T +1 212 791 3595

REVISIONS

ISSUE	DATE	DESCRIPTION
01	11/08/21	ULURP Submission

DATE | DRAWN BY | CHECKED BY
AG

REGISTERED ARCHITECT — DONALD W. SHORR — 031078 — STATE OF NEW YORK

SHEET TITLE
BASE PLANE AND FLOOR AREA

SCALE
SCALE AS NOTED

SHEET NO.
Z-011.00
4 of 18

All ideas, design, arrangements and plans indicated or represented by this drawing are owned by, and are the property of STUDIO V Architecture PLLC, and were created, evolved, and developed for use on, and in connection with the specified project. None of such ideas, arrangements or plans shall be used by or disclosed to any person, firm or corporation for any purpose whatsoever without the written permission of STUDIO V Architecture PLLC. Written dimensions on this drawing shall have precedence over scaled dimensions. Contractors shall verify and be responsible for all dimensions and conditions on the field and must notify STUDIO V Architecture PLLC of any variation from dimensions and conditions depicted in these drawings. © 2021 STUDIO V Architecture PLLC. All rights reserved.

LEGEND

- COMMERCIAL ACCESS POINT
- COMMUNITY ACCESS POINT
- RESIDENTIAL ACCESS POINT
- BUILDING ENTRANCE POINTS SHOWN FOR ILLUSTRATIVE PURPOSES ONLY
- R6-1/C2-3 — ZONING DISTRICT
- 6 — # STORIES
- 6B — # STORIES W/ BASEMENT
- 6S — # STORIES W/ STORE
- 60' — BUILDING HEIGHT
- ZONING DISTRICT BOUNDARY
- LARGE SCALE GENERAL DEVELOPMENT
- ZONING LOT LINE
- VISUAL CORRIDOR
- PROPOSED MAXIMUM BUILDING ENVELOPE
- ILLUSTRATIVE BUILDING LINE
- SHORE PUBLIC WALKWAY
- SUPPLEMENTAL PUBLIC ACCESS AREA
- UPLAND CONECTION - TYPE 2
- UPLAND CONNECTION - TRANSITION AREA
- SHORELINE FACING WALLS
- ROAD DIRECTION
- CANOPY TREE
- CANOPY STREET TREE
- UNDERSTORY TREE
- HT +250.00' (HT +240.00') — PROP.MAX BUILDING ENVELOPE HEIGHT / ILLUSTRATIVE BUILDING HEIGHT
- EXISTING BUILDING FOOTPRINT
- PROPOSED BUILDING FOOTPRINT
- BUILDING SEGMENT DIVISIONS

3RD STREET,50' - NARROW (DEMAPPED)

26TH AVENUE, 60' - NARROW

BUILDING SEGMENT 1

BUILDING SEGMENT 2

BUILDING SEGMENT 3

22 STORIES

29 STORIES

VISUAL CORRIDOR 50'-0"

US Pierhead and Bulkhead Line

1 SITE PLAN
1" = 20'-0"

STUDIO V ARCHITECTURE

3-15 26TH AVENUE
NY 11102
NO. 13015

OWNER/CLIENT
ASTORIA OWNERS, LLC
43 W 47th Street, New York, NY 10036
T +1 917 539 3088

ARCHITECT
STUDIO V ARCHITECTURE, PLLC
44 E 32nd Street, New York NY 10016
T +1 212 779 2288 F +1 212 689 1325

CONSULTANTS
OWNER'S REPRESENTATIVE
TREUIN REALTY INVESTMENTS
245 East 25th Street, #2E, New York, NY 10010
T +1 908 342 4068

LAND USE COUNSEL
HERRICK FEINSTEIN LLP (HF)
Two Park Avenue, New York, NY 10016
T +1 212 592 1477

ENVIRONMENTAL COUNSEL
KNAUF SHAW LLP
1125 Crossroads Bldg., 2 State St., Rochester, NY 14614
T +1 585 546 8430

ENVIRONMENTAL ENGINEER
LANGAN
21 Penn Plaza, 360 West 31st Street, 8th Floor, NY 10001
T +1 212 421 2150

EIS CONSULTANT
PHILIP HABIB & ASSOCIATES (PHA)
102 Madison Avenue, 11th Floor, New York, NY 10016
T+1 212 929 5656

CIVIL ENGINEER
VHB
One Penn Plaza, Suite 715, New York, NY 10119
T +1 212 791 3595

LANDSCAPE ARCHITECT
KEN SMITH WORKSHOP (KSW)
450 W 31st Street, New York, NY 10011
T +1 212 791 3595

REVISIONS

ISSUE	DATE	DESCRIPTION
01	11/06/21	ULURP Submission

DATE | DRAWN BY | CHECKED BY
PT, TA, AG

REGISTERED ARCHITECT — DAVID VAN VORST — 031076 — STATE OF NEW YORK

SHEET TITLE
ZONING LOT SITE PLAN

SCALE
1" = 20'-0"

SHEET NO.
Z-100.00

All ideas, designs, arrangements and plans indicated or represented by this drawing are owned by, and are the property of STUDIO V Architecture PLLC, and were created, evolved, and developed for use on, and in connection with the specified project. None of such ideas, arrangements or plans shall be used by or disclosed to any person, firm or corporation for any purpose whatsoever without the written permission of STUDIO V Architecture PLLC. Written dimensions on this drawing shall have precedence over scaled dimensions. Contractors shall verify and be responsible for all dimensions and conditions on the field and must notify STUDIO V Architecture PLLC of any deviation from dimensions and conditions depicted in these drawings. © 2019 STUDIO V Architecture, PLLC. All rights reserved.

LEGEND

- COMMERCIAL ACCESS POINT
- COMMUNITY ACCESS POINT
- RESIDENTIAL ACCESS POINT
- BUILDING ENTRANCE POINTS SHOWN FOR ILLUSTRATIVE PURPOSES ONLY
- R6-1/C2-3 — ZONING DISTRICT
- 6 — # STORIES
- 6B — # STORIES W/ BASEMENT
- 6S — # STORIES W/ STORE
- 60' — BUILDING HEIGHT
- ZONING DISTRICT BOUNDARY
- LARGE SCALE GENERAL DEVELOPMENT
- ZONING LOT LINE
- VISUAL CORRIDOR
- PROPOSED MAXIMUM BUILDING ENVELOPE
- ILLUSTRATIVE BUILDING LINE
- SHORE PUBLIC WALKWAY
- SUPPLEMENTAL PUBLIC ACCESS AREA
- UPLAND CONECTION - TYPE 2
- UPLAND CONNECTION - TRANSITION AREA
- SHORELINE FACING WALLS
- ROAD DIRECTION
- CANOPY TREE
- CANOPY STREET TREE
- UNDERSTORY TREE
- HT +250.00' (HT +240.00') — PROP.MAX BUILDING ENVELOPE HEIGHT
- ILLUSTRATIVE BUILDING HEIGHT
- EXISTING BUILDING FOOTPRINT
- PROPOSED BUILDING FOOTPRINT
- BUILDING SEGMENT DIVISIONS

582.50'
325.50'
102.50'
154.50'
3RD STREET,50' - NARROW (DEMAPPED)
26TH AVENUE, 60' - NARROW
VISUAL CORRIDOR
50'-0"
331.50'
392.50'
US Pierhead and Bulkhead Line
4TH
60.00'
15.00'
30.00'
15.00'
13.50'
22.00'
14.50'
50.00'
3.50'
115.00'
51.50'
8.00'
30.00'
8.00'
179.00'
25.00'
RETAIL UG6
RETAIL 1798 SQ. FT.
RESI UG2
LOBBY 6546 SQ. FT.
MECH
MECH
MECH
1796 SF
RESI UG2
3,827 SF
CF UG 3 1/2
1,358 SF
LOBBY 2,734 SF
LOBBY 7,004 SF
CF UG 3 1/2
1,128 SF
228.50'
BUILDING SEGMENT 1
BUILDING SEGMENT 2
BUILDING SEGMENT 2
BUILDING SEGMENT 3
102 CARS
43,106 SF
151.00'
RESI UG2
3,764 SF
MECH
1365 SF
PRIVATE
PRIVATE
PRIVATE

1 GROUND FLOOR PLAN
1" = 20'-0"

STUDIO V ARCHITECTURE

3-15 26TH AVENUE
NY 11102
NO. 13015

OWNER/CLIENT
ASTORIA OWNERS, LLC
43 W 47th Street, New York, NY 10036
T +1 917 539 3088

ARCHITECT
STUDIO V ARCHITECTURE, PLLC
44 E 32nd Street, New York NY 10016
T +1 212 779 2288 F +1 212 689 1325

CONSULTANTS
OWNER'S REPRESENTATIVE
TRIUM REALTY INVESTMENTS
245 East 25th Street, #2E, New York, NY 10010
T +1 908 342 4068

LAND USE COUNSEL
HERRICK FEINSTEIN LLP (HF)
Two Park Avenue, New York, NY 10016
T +1 212 592 1477

ENVIRONMENTAL COUNSEL
KNAUF SHAW LLP
1125 Crossroads Bldg., 2 State St., Rochester, NY 14614
T +1 585 546 8430

ENVIRONMENTAL ENGINEER
LANGAN
21 Penn Plaza, 360 West 31st Street, 8th Floor, NY 10001
T +1 212 421 2150

EIS CONSULTANT
PHILIP HABIB & ASSOCIATES (PHA)
102 Madison Avenue, 11th Floor, New York, NY 10016
T +1 212 929 5656

CIVIL ENGINEER
VHB
One Penn Plaza, Suite 715, New York, NY 10119
T +1 212 791 3595

LANDSCAPE ARCHITECT
KEN SMITH WORKSHOP (KSW)
450 W 31st Street, New York, NY 10011
T +1 212 791 3595

REVISIONS

ISSUE	DATE	DESCRIPTION
01	11/09/21	ULURP Submission

DATE | DRAWN BY | CHECKED BY
AG

REGISTERED ARCHITECT — RICARDO VALDIVIESO — 031078 — STATE OF NEW YORK

SHEET TITLE
ILLUSTRATIVE GROUND FLOOR PLAN

SCALE
1" = 20'-0"

SHEET NO.
Z-101.00
17 of 18

The ideas, design, arrangements and plans indicated or represented by this drawing are owned by, and are the property of STUDIO V Architecture PLLC, and were created, invented, and developed for use on, and in connection with the specified project. None of such ideas, arrangements or plans shall be used by or disclosed to any person, firm or corporation for any purpose whatsoever without the written permission of STUDIO V Architecture PLLC. Written dimensions on this drawing shall have precedence over scaled dimensions. Contractors shall verify and be responsible for all dimensions and conditions on the task and must notify STUDIO V Architecture PLLC of any variation from dimensions and conditions depicted in these drawings. © 2021 STUDIO V Architecture, PLLC. All rights reserved.

LEGEND

- COMMERCIAL ACCESS POINT
- COMMUNITY ACCESS POINT
- RESIDENTIAL ACCESS POINT
- BUILDING ENTRANCE POINTS SHOWN FOR ILLUSTRATIVE PURPOSES ONLY
- R6-1/C2-3 — ZONING DISTRICT
- 6 — # STORIES
- 6B — # STORIES W/ BASEMENT
- 6S — # STORIES W/ STORE
- 60' — BUILDING HEIGHT
- ZONING DISTRICT BOUNDARY
- LARGE SCALE GENERAL DEVELOPMENT
- ZONING LOT LINE
- VISUAL CORRIDOR
- PROPOSED MAXIMUM BUILDING ENVELOPE
- ILLUSTRATIVE BUILDING LINE
- SHORE PUBLIC WALKWAY
- SUPPLEMENTAL PUBLIC ACCESS AREA
- UPLAND CONECTION - TYPE 2
- UPLAND CONNECTION - TRANSITION AREA
- SHORELINE FACING WALLS
- ROAD DIRECTION
- CANOPY TREE
- CANOPY STREET TREE
- UNDERSTORY TREE
- HT +250.00' (HT +240.00') — PROP. MAX BUILDING ENVELOPE HEIGHT
- ILLUSTRATIVE BUILDING HEIGHT
- EXISTING BUILDING FOOTPRINT
- PROPOSED BUILDING FOOTPRINT
- BUILDING SEGMENT DIVISIONS

ZONING WAIVERS

- MAXIMUM HEIGHT AND SETBACK WAIVER PURSUANT TO ZR 62-341 (C)(1), ZR 62-341 (C)(2), AND ZR 62-341B (A)(2)
- GROSS AREA EXCEEDS MAXIMUM RESIDENTIAL TOWER SIZE OF 8,100SF PER ZR 62-341(C)(4)
- PORTION OF SHORELINE FACING WALL EXCEEDING 100' IN LENGTH ABOVE BASE HEIGHT PURSUANT TO SECTION ZR 62-341(c)(5).

NOTES:
1. PROPOSED ZONING ENVELOPES ARE SHOWN FOR PURPOSES OF MODIFICATION OF HEIGHT AND SETBACK REGULATIONS.
2. ILLUSTRATIVE BUILDING LINES WITHIN THE PROPOSED MAXIMUM BUILDING ENVELOPE ARE PROVIDED FOR ILLUSTRATIVE PURPOSES ONLY AND ARE SUBJECT TO CHANGE.
3. SEE OPEN SPACE DRAWINGS FOR SITE AND LANDSCAPE DETAILS.
4. ALL ELEVATIONS TAKEN FROM ADJUSTED BASE PLANE.

3RD STREET,50' - NARROW (DEMAPPED)

26TH AVENUE, 60' - NARROW

VISUAL CORRIDOR

BUILDING SEGMENT 1

BUILDING SEGMENT 2

BUILDING SEGMENT 3

HT +200.00' (HT +191.00') ROOF OVER 18 STORIES

HT +238.00' (HT +227.00') ROOF OVER 22 STORIES

HT +238.00' (HT +227.00') ROOF OVER BULKHEAD

HT +238.00' (HT +227.00') ROOF OVER 22 STORIES

HT +133.50' (HT + 122.50') ROOF OVER 13 STORIES

HT +318.00' (HT + 307.00') ROOF OVER 31 STORIES

HT +318.00' (HT + 307.00') ROOF OVER 31 STORIES

HT +318.00' (HT +307.00') ROOF OVER BULKHEAD

HT +318.00' (HT +270.00') ROOF OVER 24 STORIES

HT +250.00' (HT +240.00') ROOF OVER 23 STORIES

HT +100.50' (HT + 77.50') ROOF OVER 6 STORIES

HT +250.00' (HT + 240.00') ROOF OVER 10 STORIES

HT +100.50' (HT + 96.50') ROOF OVER 10 STORIES

HT +138.00' (HT + 128.50') ROOF OVER 13 STORIES

HT +50.00' (HT + 39.00') ROOF OVER 4 STORIES

HT +101.00' (HT + 87.00') ROOF OVER 8 STORIES

HT +135.00' HT + 95.50' ROOF OVER 9 STORIES

HT +101.00' (HT + 87.00') ROOF OVER 8 STORIES

HT +169.50' (HT + 157.00') ROOF OVER 12 STORIES

HT +139.50' (HT + 128.00') ROOF OVER 14 STORIES

HT +267.50' (HT + 256.00') ROOF OVER 23 STORIES

HT +350.00' (HT + 334.00') ROOF OVER 34 STORIES

HT +350.00' (HT + 337.50') ROOF OVER BULKHEAD

HT +350.00' (HT + 334.00') ROOF OVER 34 STORIES

HT +60.00' (HT + 48.50') ROOF OVER 4 STORIES

HT +169.50' (HT + 140.00') ROOF OVER 14 STORIES

OPEN TO GROUND FLOOR BELOW

OVERLOOK

PRIVATE

WIND CANOPY

US Pierhead and Bulkhead Line

582.50' 325.50' 102.50' 154.50' 392.50' 331.50' 275.50'

1 WAIVER PLAN
1" = 20'-0"

STUDIO V ARCHITECTURE

3-15 26TH AVENUE
NY 11102
BL 13015

OWNER/CLIENT
ASTORIA OWNERS, LLC
43 W 47th Street, New York, NY 10036
T +1 917 539 3088

ARCHITECT
STUDIO V ARCHITECTURE, PLLC
44 E 32nd Street, New York NY 10016
T +1 212 779 2288 F +1 212 689 1325

CONSULTANTS
OWNER'S REPRESENTATIVE
TRIZUN REALTY INVESTMENTS
245 East 25th Street, #2E, New York, NY 10010
T +1 908 342 4068

LAND USE COUNSEL
HERRICK FEINSTEIN LLP (HF)
Two Park Avenue, New York, NY 10016
T +1 212 592 1477

ENVIRONMENTAL COUNSEL
KNAUF SHAW LLP
1125 Crossroads Bldg., 2 State St., Rochester, NY 14614
T +1 585 546 8430

ENVIRONMENTAL ENGINEER
LANGAN
21 Penn Plaza, 360 West 31st Street, 8th Floor, NY 10001
T +1 212 421 2150

EIS CONSULTANT
PHILIP HABIB & ASSOCIATES (PHA)
102 Madison Avenue, 11th Floor, New York, NY 10016
T +1 212 929 5656

CIVIL ENGINEER
VHB
One Penn Plaza, Suite 715, New York, NY 10119
T +1 212 791 3595

LANDSCAPE ARCHITECT
KEN SMITH WORKSHOP (KSW)
450 W 31st Street, New York, NY 10011
T +1 212 791 3595

REVISIONS

ISSUE	DATE	DESCRIPTION
01	11/06/21	ULURP Submission

DATE | DRAWN BY | CHECKED BY
SVA

REGISTERED ARCHITECT — RICARDO VALDIVIESO — 031078 — STATE OF NEW YORK

SHEET TITLE
WAIVER PLAN

SCALE
1" = 20'-0"

SHEET NO.
Z-200.00
01 of 10

All ideas, designs, arrangements and plans indicated or represented by this drawing are owned by, and are the property of STUDIO V Architecture PLLC, and were created, invented, and developed for use on, and in connection with the specified project. None of such ideas, arrangements or plans shall be used by or disclosed to any person, firm or corporation for any purpose whatsoever without the written permission of STUDIO V Architecture PLLC. Written dimensions on this drawing shall have precedence over scaled dimensions. Contractors shall verify and be responsible for all dimensions and conditions on the job and shall notify STUDIO V Architecture PLLC of any variation from dimensions and conditions depicted in these drawings. © 2021 STUDIO V Architecture, PLLC. All rights reserved.

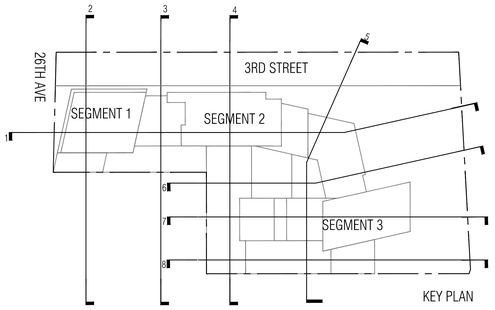

LEGEND

- COMMERCIAL ACCESS POINT
- COMMUNITY ACCESS POINT
- RESIDENTIAL ACCESS POINT
- BUILDING ENTRANCE POINTS SHOWN FOR ILLUSTRATIVE PURPOSES ONLY
- R6-1/C2-3 — ZONING DISTRICT
- 6 — # STORIES
- 6B — # STORIES W/ BASEMENT
- 6S — # STORIES W/ STORE
- 60' — BUILDING HEIGHT
- ZONING DISTRICT BOUNDARY
- LARGE SCALE GENERAL DEVELOPMENT
- ZONING LOT LINE
- VISUAL CORRIDOR
- PROPOSED MAXIMUM BUILDING ENVELOPE
- ILLUSTRATIVE BUILDING LINE
- SHORE PUBLIC WALKWAY
- SUPPLEMENTAL PUBLIC ACCESS AREA
- UPLAND CONECTION - TYPE 2
- UPLAND CONNECTION - TRANSITION AREA
- SHORELINE FACING WALLS
- ROAD DIRECTION
- CANOPY TREE
- CANOPY STREET TREE
- UNDERSTORY TREE
- HT = 250.00' (HT = 240.00') — PROP. MAX BUILDING ENVELOPE HEIGHT
- ILLUSTRATIVE BUILDING HEIGHT
- EXISTING BUILDING FOOTPRINT
- PROPOSED BUILDING FOOTPRINT
- BUILDING SEGMENT DIVISIONS

ZONING WAIVERS

- MAXIMUM HEIGHT AND SETBACK WAIVER PURSUANT TO ZR 62-341 (C)(1), ZR 62-341 (C)(2), AND ZR 62-341B (A)(2)
- GROSS AREA EXCEEDS MAXIMUM RESIDENTIAL TOWER SIZE OF 8,100SF PER ZR 62-341(C)(4)

NOTES:
1. PROPOSED ZONING ENVELOPES ARE SHOWN FOR PURPOSES OF MODIFICATION OF HEIGHT AND SETBACK REGULATIONS.
2. ILLUSTRATIVE BUILDING LINES WITHIN THE PROPOSED MAXIMUM BUILDING ENVELOPE ARE PROVIDED FOR ILLUSTRATIVE PURPOSES ONLY AND ARE SUBJECT TO CHANGE.
3. SEE OPEN SPACE DRAWINGS FOR SITE AND LANDSCAPE DETAILS.
4. ALL ELEVATIONS TAKEN FROM ADJUSTED BASE PLANE.
5. LANDSCAPE ELEMENTS SHOWN FOR ILLUSTRATIVE PURPOSES, REFER TO LANDSCAPE DRAWINGS FOR ZONING DRAWINGS

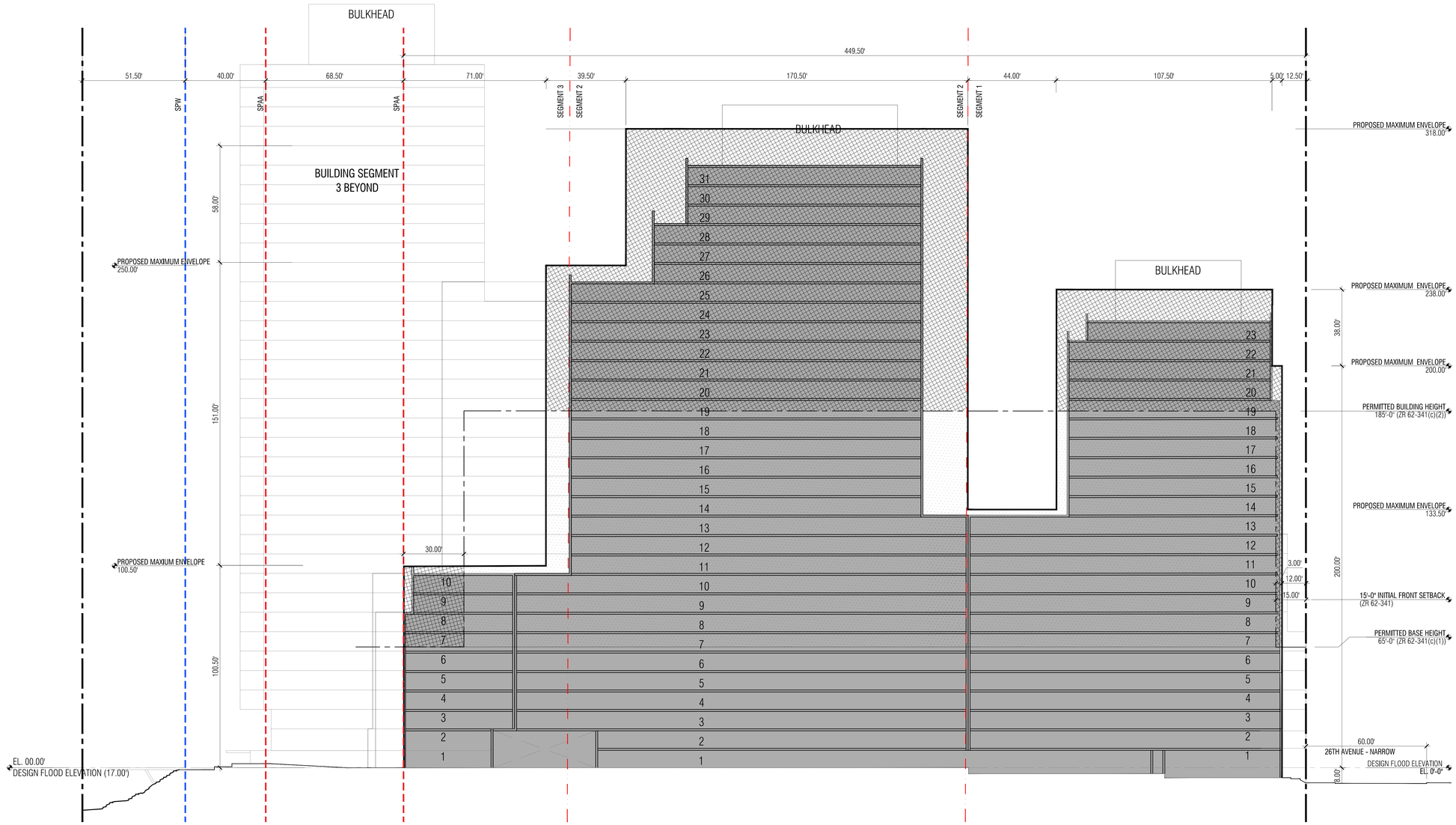

1 BUILDING SECTION - ALONG 3RD STREET
1" = 20'-0"

STUDIO V ARCHITECTURE

3-15 26TH AVENUE
NY 11102
NO. 13015

OWNER/CLIENT
ASTORIA OWNERS, LLC
43 W 47th Street, New York, NY 10036
T +1 917 539 3088

ARCHITECT
STUDIO V ARCHITECTURE, PLLC
44 E 32nd Street, New York NY 10016
T +1 212 779 2288 F +1 212 689 1325

CONSULTANTS
OWNER'S REPRESENTATIVE
TRIZUN REALTY INVESTMENTS
245 East 25th Street, #2E, New York, NY 10010
T +1 908 342 4068

LAND USE COUNSEL
HERRICK FEINSTEIN LLP (HF)
Two Park Avenue, New York, NY 10016
T +1 212 592 1477

ENVIRONMENTAL COUNSEL
KNAUF SHAW LLP
1125 Crossroads Bldg., 2 State St., Rochester, NY 14614
T +1 585 546 8430

ENVIRONMENTAL ENGINEER
LANGAN
21 Penn Plaza, 360 West 31st Street, 8th Floor, NY 10001
T +1 212 421 2150

EIS CONSULTANT
PHILIP HABIB & ASSOCIATES (PHA)
102 Madison Avenue, 11th Floor, New York, NY 10016
T+1 212 929 5656

CIVIL ENGINEER
VHB
One Penn Plaza, Suite 715, New York, NY 10119
T +1 212 791 3595

LANDSCAPE ARCHITECT
KEN SMITH WORKSHOP (KSW)
450 W 31st Street, New York, NY 10011
T +1 212 791 3595

REVISIONS

ISSUE	DATE	DESCRIPTION
01	11/08/21	ULURP Submission

DATE | DRAWN BY | CHECKED BY
AG

REGISTERED ARCHITECT — GERALD VALERIO — 031078 — STATE OF NEW YORK

SHEET TITLE
WAIVER SECTIONS

SCALE
1" = 20'-0"

SHEET NO.
Z-202.00

Ideas, design, arrangement and plans indicated or represented by this drawing are owned by, and are the property of STUDIO V Architecture PLLC, and were created, invented, and developed for use on, and in connection with the specified project. None of such ideas, arrangements or plans shall be used by or disclosed to any person, firm or corporation for any purpose whatsoever without the written permission of STUDIO V Architecture PLLC. Written dimensions on this drawing shall have precedence over scaled dimensions. Contractors shall verify, and be responsible for all dimensions and conditions on the task and must notify STUDIO V Architecture PLLC of any variation from dimensions and conditions depicted in these drawings. © 2019 STUDIO V Architecture, PLLC. All rights reserved.

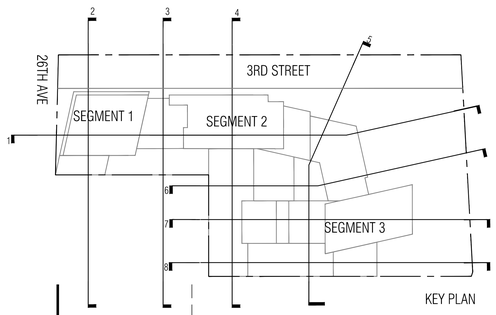



2 SECTION THROUGH BUILDING SEGMENT 1
1" = 20'-0"

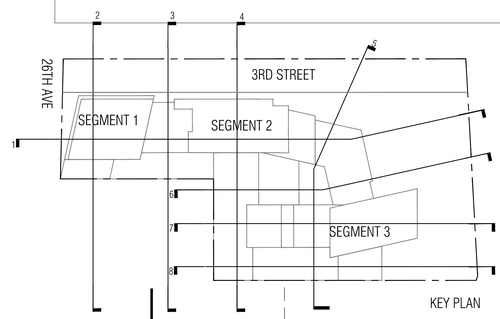

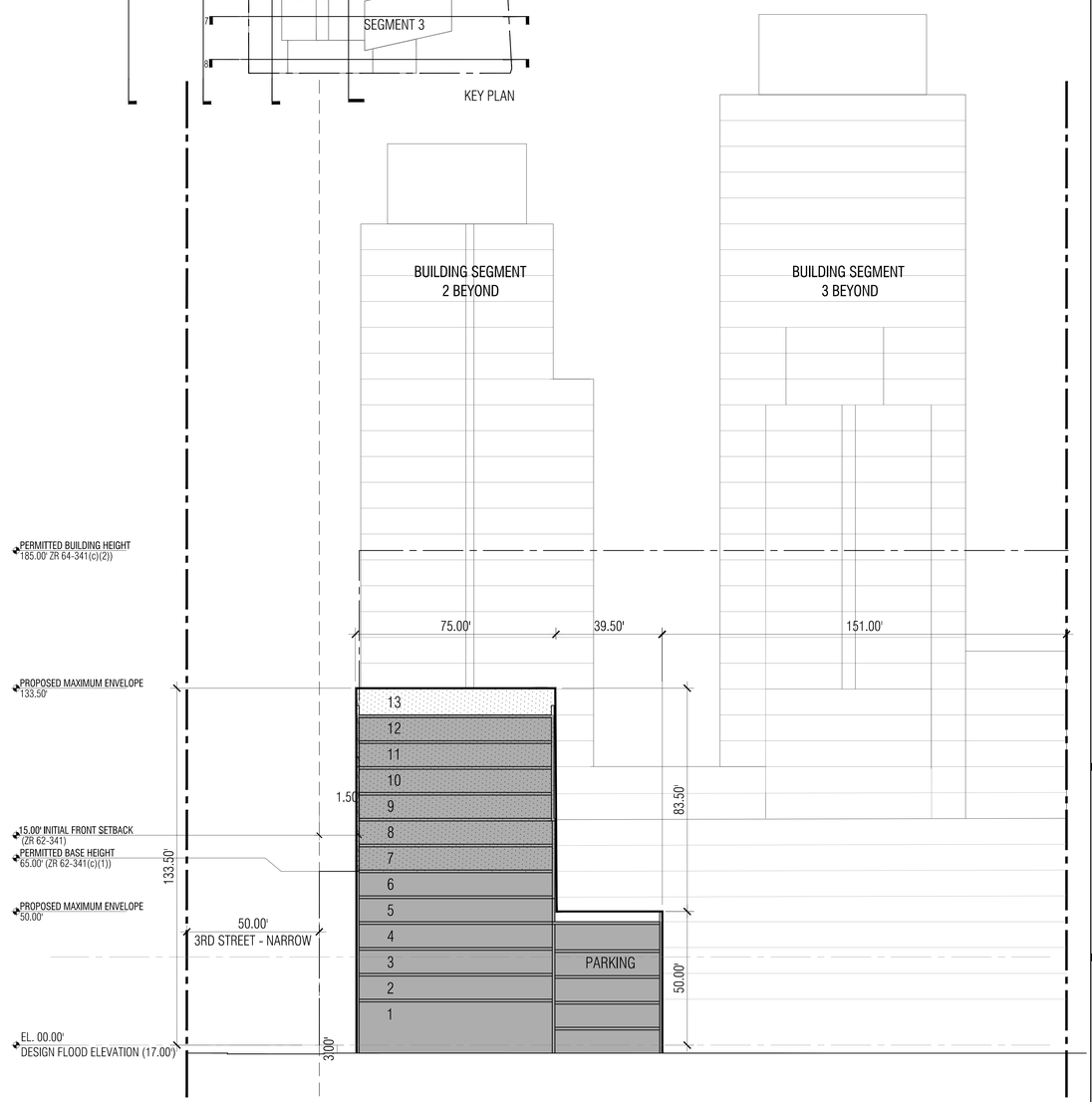

3 SECTION THROUGH BUILDING SEGMENT 1
1" = 20'-0"

LEGEND

- COMMERCIAL ACCESS POINT
- COMMUNITY ACCESS POINT
- RESIDENTIAL ACCESS POINT
- BUILDING ENTRANCE POINTS SHOWN FOR ILLUSTRATIVE PURPOSES ONLY
- R6-1/C2-3 — ZONING DISTRICT
- 6 — # STORIES
- 6B — # STORIES W/ BASEMENT
- 6S — # STORIES W/ STORE
- 60' — BUILDING HEIGHT
- ZONING DISTRICT BOUNDARY
- LARGE SCALE GENERAL DEVELOPMENT
- ZONING LOT LINE
- VISUAL CORRIDOR
- PROPOSED MAXIMUM BUILDING ENVELOPE
- ILLUSTRATIVE BUILDING LINE
- SHORE PUBLIC WALKWAY
- SUPPLEMENTAL PUBLIC ACCESS AREA
- UPLAND CONECTION - TYPE 2
- UPLAND CONNECTION - TRANSITION AREA
- SHORELINE FACING WALLS
- ROAD DIRECTION
- CANOPY TREE
- CANOPY STREET TREE
- UNDERSTORY TREE
- HT + 250.00' (HT. + 240.00') — PROP. MAX BUILDING ENVELOPE HEIGHT
- ILLUSTRATIVE BUILDING HEIGHT
- EXISTING BUILDING FOOTPRINT
- PROPOSED BUILDING FOOTPRINT
- BUILDING SEGMENT DIVISIONS

ZONING WAIVERS

- MAXIMUM HEIGHT AND SETBACK WAIVER PURSUANT TO ZR 62-341 (C)(1), ZR 62-341 (C)(2), AND ZR 62-341B (A)(2)
- GROSS AREA EXCEEDS MAXIMUM RESIDENTIAL TOWER SIZE OF 8,100SF PER ZR 62-341(C)(4)

NOTES:
1. PROPOSED ZONING ENVELOPES ARE SHOWN FOR PURPOSES OF MODIFICATION OF HEIGHT AND SETBACK REGULATIONS.
2. ILLUSTRATIVE BUILDING LINES WITHIN THE PROPOSED MAXIMUM BUILDING ENVELOPE ARE PROVIDED FOR ILLUSTRATIVE PURPOSES ONLY AND ARE SUBJECT TO CHANGE.
3. SEE OPEN SPACE DRAWINGS FOR SITE AND LANDSCAPE DETAILS.
4. ALL ELEVATIONS TAKEN FROM ADJUSTED BASE PLANE.
5. LANDSCAPE ELEMENTS SHOWN FOR ILLUSTRATIVE PURPOSES, REFER TO LANDSCAPE DRAWINGS FOR ZONING DRAWINGS

STUDIO V ARCHITECTURE

3-15 26TH AVENUE
NY 11102
NO. 13015

OWNER/CLIENT
ASTORIA OWNERS, LLC
43 W 47th Street, New York, NY 10036
T +1 917 539 3088

ARCHITECT
STUDIO V ARCHITECTURE, PLLC
44 E 32nd Street, New York NY 10016
T +1 212 779 2288 F +1 212 689 1325

CONSULTANTS
OWNER'S REPRESENTATIVE
TRIZUN REALTY INVESTMENTS
245 East 25th Street, #2E, New York, NY 10010
T +1 908 342 4068

LAND USE COUNSEL
HERRICK FEINSTEIN LLP (HF)
Two Park Avenue, New York, NY 10016
T +1 212 592 1477

ENVIRONMENTAL COUNSEL
KNAUF SHAW LLP
1125 Crossroads Bldg., 2 State St., Rochester, NY 14614
T +1 585 546 8430

ENVIRONMENTAL ENGINEER
LANGAN
21 Penn Plaza, 360 West 31st Street, 8th Floor, NY 10001
T +1 212 421 2150

EIS CONSULTANT
PHILIP HABIB & ASSOCIATES (PHA)
102 Madison Avenue, 11th Floor, New York, NY 10016
T+1 212 929 5656

CIVIL ENGINEER
VHB
One Penn Plaza, Suite 715, New York, NY 10119
T +1 212 791 3595

LANDSCAPE ARCHITECT
KEN SMITH WORKSHOP (KSW)
450 W 31st Street, New York, NY 10011
T +1 212 791 3595

REVISIONS

ISSUE	DATE	DESCRIPTION
01	11/09/21	ULURP Submission

DATE | DRAWN BY | CHECKED BY
AG

REGISTERED ARCHITECT RONALD VALPONI 031076 STATE OF NEW YORK

SHEET TITLE
WAIVER SECTIONS

SCALE
1" = 20'-0"

SHEET NO.
Z-203.00
17 of 18

Ideas, design, arrangements and plans indicated or represented by this drawing are owned by, and are the property of STUDIO V Architecture PLLC, and were created, evolved, and developed for use on, and in connection with the specified project. None of such ideas, arrangements or plans shall be used by or disclosed to any person, firm or corporation for any purpose whatsoever without the written permission of STUDIO V Architecture PLLC. Written dimensions on this drawing shall have precedence over scaled dimensions. Contractors shall verify and be responsible for all dimensions and conditions on the field and must notify STUDIO V Architecture PLLC of any variation from dimensions and conditions shown in these drawings. © 2019 STUDIO V Architecture, PLLC. All rights reserved.

LEGEND

- COMMERCIAL ACCESS POINT
- COMMUNITY ACCESS POINT
- RESIDENTIAL ACCESS POINT
- BUILDING ENTRANCE POINTS SHOWN FOR ILLUSTRATIVE PURPOSES ONLY
- R6-1/C2-3 — ZONING DISTRICT
- 6 — # STORIES
- 6B — # STORIES W/ BASEMENT
- 6S — # STORIES W/ STORE
- 60' — BUILDING HEIGHT
- ZONING DISTRICT BOUNDARY
- LARGE SCALE GENERAL DEVELOPMENT
- ZONING LOT LINE
- VISUAL CORRIDOR
- PROPOSED MAXIMUM BUILDING ENVELOPE
- ILLUSTRATIVE BUILDING LINE
- SHORE PUBLIC WALKWAY
- SUPPLEMENTAL PUBLIC ACCESS AREA
- UPLAND CONECTION - TYPE 2
- UPLAND CONNECTION - TRANSITION AREA
- SHORELINE FACING WALLS
- ROAD DIRECTION
- CANOPY TREE
- CANOPY STREET TREE
- UNDERSTORY TREE
- HT = 250.00' (HT. = 240.00') — PROP. MAX BUILDING ENVELOPE HEIGHT
- ILLUSTRATIVE BUILDING HEIGHT
- EXISTING BUILDING FOOTPRINT
- PROPOSED BUILDING FOOTPRINT
- BUILDING SEGMENT DIVISIONS

ZONING WAIVERS

- MAXIMUM HEIGHT AND SETBACK WAIVER PURSUANT TO ZR 62-341 (C)(1), ZR 62-341 (C)(2), AND ZR 62-341B (A)(2)
- GROSS AREA EXCEEDS MAXIMUM RESIDENTIAL TOWER SIZE OF 8,100SF PER ZR 62-341(C)(4)

NOTES:
1. PROPOSED ZONING ENVELOPES ARE SHOWN FOR PURPOSES OF MODIFICATION OF HEIGHT AND SETBACK REGULATIONS.
2. ILLUSTRATIVE BUILDING LINES WITHIN THE PROPOSED MAXIMUM BUILDING ENVELOPE ARE PROVIDED FOR ILLUSTRATIVE PURPOSES ONLY AND ARE SUBJECT TO CHANGE.
3. SEE OPEN SPACE DRAWINGS FOR SITE AND LANDSCAPE DETAILS.
4. ALL ELEVATIONS TAKEN FROM ADJUSTED BASE PLANE.
5. LANDSCAPE ELEMENTS SHOWN FOR ILLUSTRATIVE PURPOSES, REFER TO LANDSCAPE DRAWINGS FOR ZONING DRAWINGS

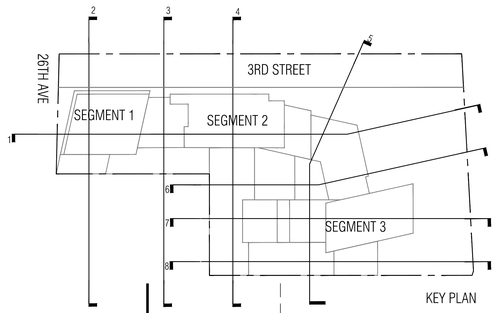

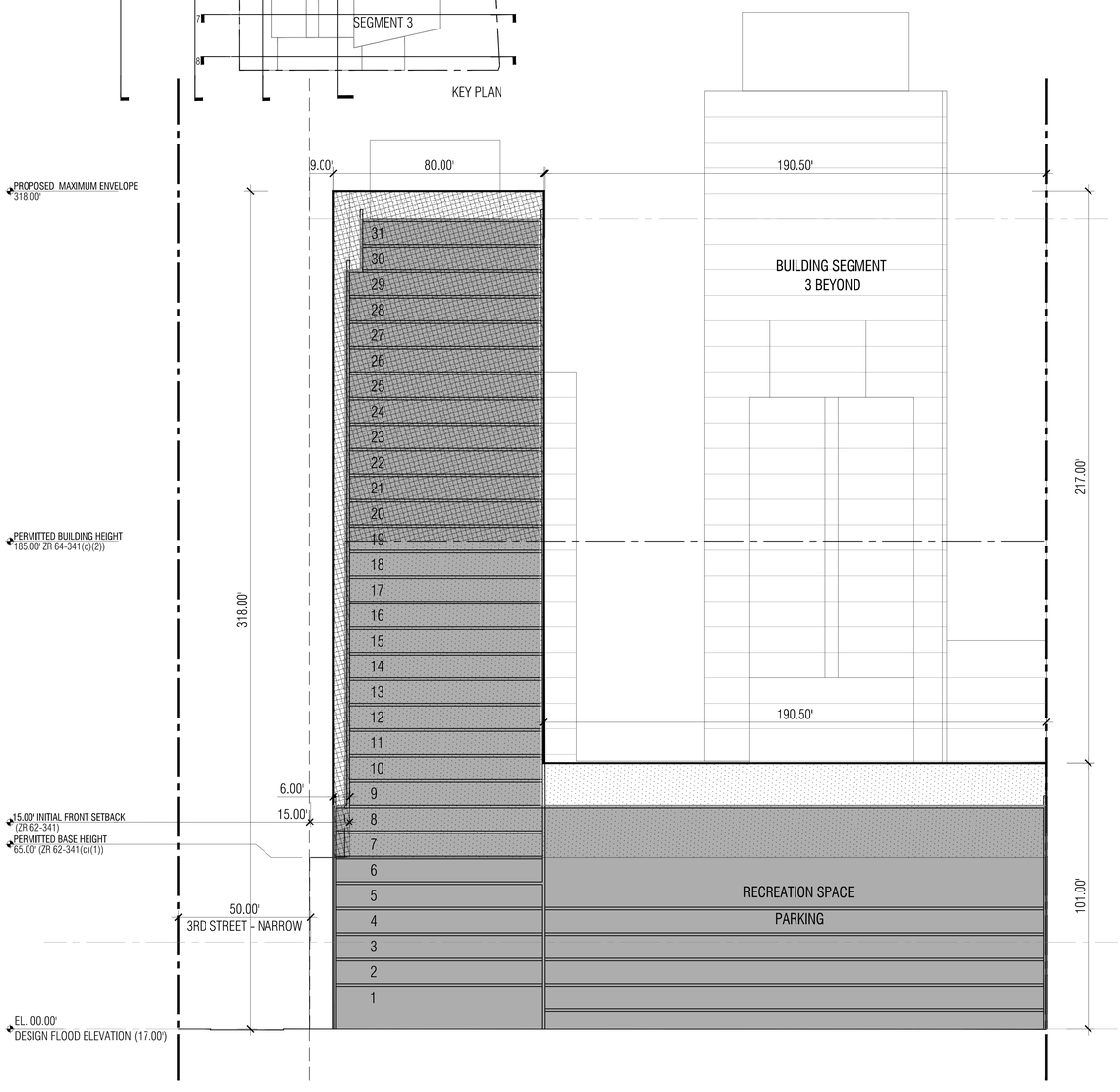

4 SECTION THROUGH SEGMENT 2
1" = 20'-0"

STUDIO V
ARCHITECTURE

3-15 26TH AVENUE
NY 11102
NO. 13015

OWNER/CLIENT
ASTORIA OWNERS, LLC
43 W 47th Street, New York, NY 10036
T +1 917 539 3088

ARCHITECT
STUDIO V ARCHITECTURE, PLLC
44 E 32nd Street, New York NY 10016
T +1 212 779 2288 F +1 212 689 1325

CONSULTANTS
OWNER'S REPRESENTATIVE
YRCUN REALTY INVESTMENTS
245 East 25th Street, #2E, New York, NY 10010
T +1 908 342 4068

LAND USE COUNSEL
HERRICK FEINSTEIN LLP (HF)
Two Park Avenue, New York, NY 10016
T +1 212 592 1477

ENVIRONMENTAL COUNSEL
KNAUF SHAW LLP
1125 Crossroads Bldg., 2 State St., Rochester, NY 14614
T +1 585 546 8430

ENVIRONMENTAL ENGINEER
LANGAN
21 Penn Plaza, 360 West 31st Street, 8th Floor, NY 10001
T +1 212 421 2150

EIS CONSULTANT
PHILIP HABIB & ASSOCIATES (PHA)
102 Madison Avenue, 11th Floor, New York, NY 10016
T+1 212 929 5656

CIVIL ENGINEER
VHB
One Penn Plaza, Suite 715, New York, NY 10119
T +1 212 791 3595

LANDSCAPE ARCHITECT
KEN SMITH WORKSHOP (KSW)
450 W 31st Street, New York, NY 10011
T +1 212 791 3595

REVISIONS

ISSUE	DATE	DESCRIPTION
01	11/05/21	ULURP Submission

DATE | DRAWN BY | CHECKED BY
PT

REGISTERED ARCHITECT
GERALD VALSORDA
031076
STATE OF NEW YORK

SHEET TITLE
WAIVER SECTIONS

SCALE
1" = 20'-0"

SHEET NO.
Z-204.00

17 of 18

All ideas, designs, arrangements and plans indicated or represented by this drawing are owned by, and are the property of STUDIO V Architecture PLLC, and were created, evolved, and developed for use on, and in connection with the specified project. None of such ideas, arrangements or plans shall be used by or disclosed to any person, firm or corporation for any purpose whatsoever without the written permission of STUDIO V Architecture PLLC. Written dimensions on this drawing shall have precedence over scaled dimensions. Contractors shall verify and be responsible for all dimensions and conditions on the field and shall notify STUDIO V Architecture PLLC of any variation from dimensions and conditions depicted in these drawings. © STUDIO V Architecture PLLC. All rights reserved.

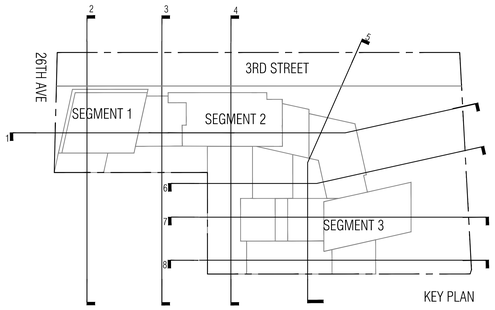

LEGEND

- COMMERCIAL ACCESS POINT
- COMMUNITY ACCESS POINT
- RESIDENTIAL ACCESS POINT
- BUILDING ENTRANCE POINTS SHOWN FOR ILLUSTRATIVE PURPOSES ONLY
- R6-1/C2-3 — ZONING DISTRICT
- 6 — # STORIES
- 6B — # STORIES W/ BASEMENT
- 6S — # STORIES W/ STORE
- 60' — BUILDING HEIGHT
- ZONING DISTRICT BOUNDARY
- LARGE SCALE GENERAL DEVELOPMENT
- ZONING LOT LINE
- VISUAL CORRIDOR
- PROPOSED MAXIMUM BUILDING ENVELOPE
- ILLUSTRATIVE BUILDING LINE
- SHORE PUBLIC WALKWAY
- SUPPLEMENTAL PUBLIC ACCESS AREA
- UPLAND CONECTION - TYPE 2
- UPLAND CONNECTION - TRANSITION AREA
- SHORELINE FACING WALLS
- ROAD DIRECTION
- CANOPY TREE
- CANOPY STREET TREE
- UNDERSTORY TREE
- HT = 250.00' (HT. = 240.00') — PROP. MAX BUILDING ENVELOPE HEIGHT
- ILLUSTRATIVE BUILDING HEIGHT
- EXISTING BUILDING FOOTPRINT
- PROPOSED BUILDING FOOTPRINT
- BUILDING SEGMENT DIVISIONS

ZONING WAIVERS

- MAXIMUM HEIGHT AND SETBACK WAIVER PURSUANT TO ZR 62-341 (C)(1), ZR 62-341 (C)(2), AND ZR 62-341B (A)(2)
- GROSS AREA EXCEEDS MAXIMUM RESIDENTIAL TOWER SIZE OF 8,100SF PER ZR 62-341(C)(4)

NOTES:
1. PROPOSED ZONING ENVELOPES ARE SHOWN FOR PURPOSES OF MODIFICATION OF HEIGHT AND SETBACK REGULATIONS.
2. ILLUSTRATIVE BUILDING LINES WITHIN THE PROPOSED MAXIMUM BUILDING ENVELOPE ARE PROVIDED FOR ILLUSTRATIVE PURPOSES ONLY AND ARE SUBJECT TO CHANGE.
3. SEE OPEN SPACE DRAWINGS FOR SITE AND LANDSCAPE DETAILS.
4. ALL ELEVATIONS TAKEN FROM ADJUSTED BASE PLANE.
5. LANDSCAPE ELEMENTS SHOWN FOR ILLUSTRATIVE PURPOSES, REFER TO LANDSCAPE DRAWINGS FOR ZONING DRAWINGS

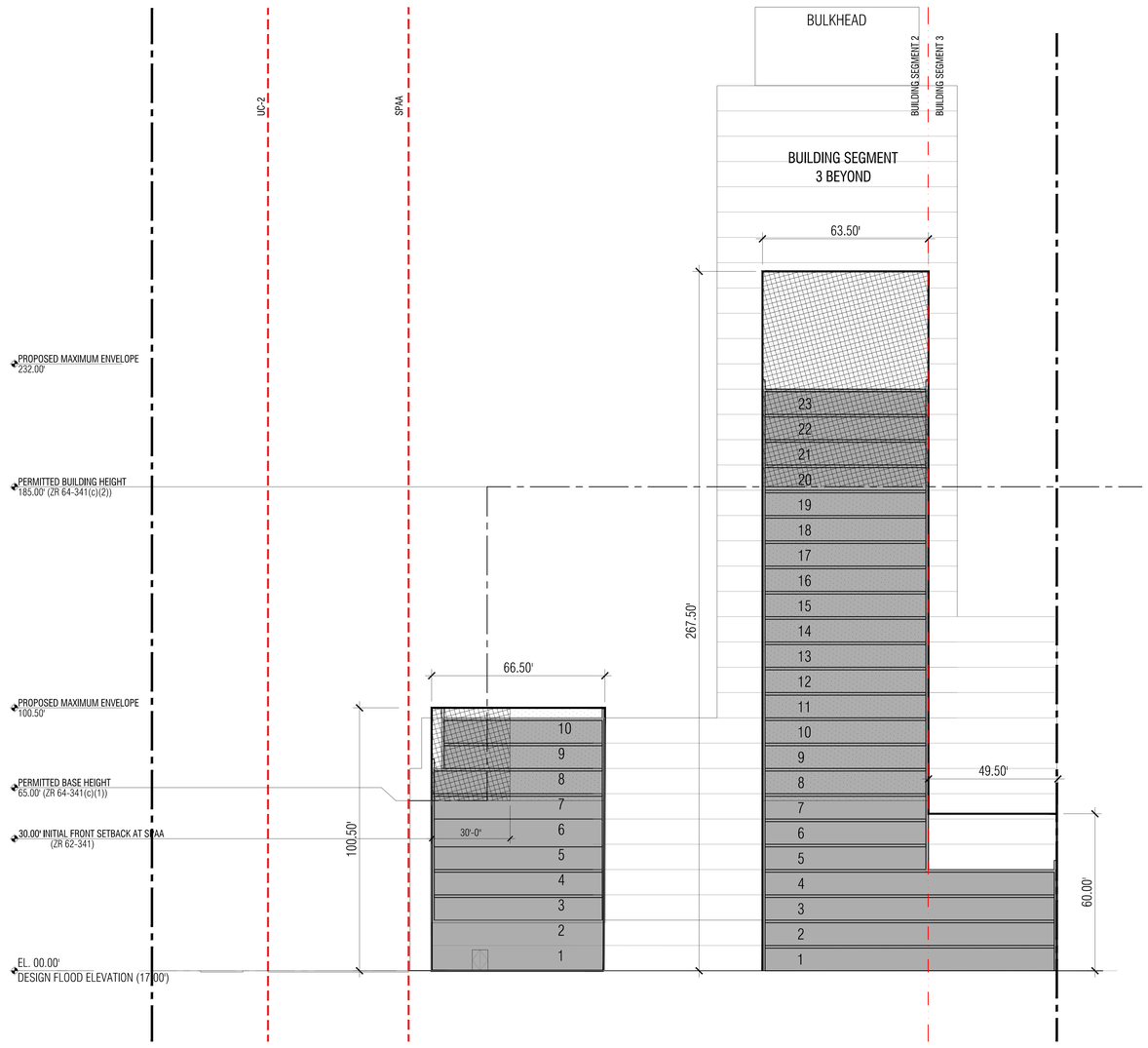

5 SECTION THROUGH SEGMENT 3 AND COURTYARD
1" = 20'-0"

STUDIO V ARCHITECTURE

3-15 26TH AVENUE
NY 11102
NO. 13015

OWNER/CLIENT
ASTORIA OWNERS, LLC
43 W 47th Street, New York, NY 10036
T +1 917 539 3088

ARCHITECT
STUDIO V ARCHITECTURE, PLLC
44 E 32nd Street, New York NY 10016
T +1 212 779 2288 F +1 212 689 1325

CONSULTANTS
OWNER'S REPRESENTATIVE
TRIZUN REALTY INVESTMENTS
245 East 25th Street, #2E, New York, NY 10010
T +1 908 342 4068

LAND USE COUNSEL
HERRICK FEINSTEIN LLP (HF)
Two Park Avenue, New York, NY 10016
T +1 212 592 1477

ENVIRONMENTAL COUNSEL
KNAUF SHAW LLP
1125 Crossroads Bldg., 2 State St., Rochester, NY 14614
T +1 585 546 8430

ENVIRONMENTAL ENGINEER
LANGAN
21 Penn Plaza, 360 West 31st Street, 8th Floor, NY 10001
T +1 212 421 2150

EIS CONSULTANT
PHILIP HABIB & ASSOCIATES (PHA)
102 Madison Avenue, 11th Floor, New York, NY 10016
T+1 212 929 5656

CIVIL ENGINEER
VHB
One Penn Plaza, Suite 715, New York, NY 10119
T +1 212 791 3595

LANDSCAPE ARCHITECT
KEN SMITH WORKSHOP (KSW)
450 W 31st Street, New York, NY 10011
T +1 212 791 3595

REVISIONS

ISSUE	DATE	DESCRIPTION
01	11/09/21	ULURP Submission

DATE — DRAWN BY: AG — CHECKED BY:

REGISTERED ARCHITECT GERALD VALSORDA 026107 STATE OF NEW YORK

SHEET TITLE
WAIVER SECTIONS

SCALE
1" = 20'-0"

SHEET NO.
Z-205.00
17 of 18

Ideas, design, arrangements and plans indicated or represented by this drawing are owned by, and are the property of STUDIO V Architecture PLLC, and were created, evolved, and developed for use on, and in connection with the specified project. None of such ideas, arrangements or plans shall be used by or disclosed to any person, firm or corporation for any purpose whatsoever without the written permission of STUDIO V Architecture PLLC. Written dimensions on this drawing shall have precedence over scaled dimensions. Contractors shall verify and be responsible for all dimensions and conditions on the less and must notify STUDIO V Architecture PLLC of any variation from dimensions and conditions reported in these drawings. © STUDIO V Architecture PLLC. All rights reserved.

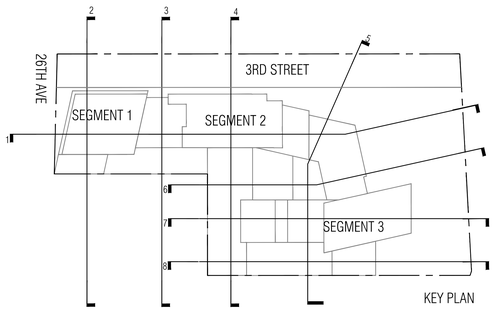

LEGEND

- COMMERCIAL ACCESS POINT
- COMMUNITY ACCESS POINT
- RESIDENTIAL ACCESS POINT
- BUILDING ENTRANCE POINTS SHOWN FOR ILLUSTRATIVE PURPOSES ONLY
- R6-1/C2-3 — ZONING DISTRICT
- 6 — # STORIES
- 6B — # STORIES W/ BASEMENT
- 6S — # STORIES W/ STORE
- 60' — BUILDING HEIGHT
- ZONING DISTRICT BOUNDARY
- LARGE SCALE GENERAL DEVELOPMENT
- ZONING LOT LINE
- VISUAL CORRIDOR
- PROPOSED MAXIMUM BUILDING ENVELOPE
- ILLUSTRATIVE BUILDING LINE
- SHORE PUBLIC WALKWAY
- SUPPLEMENTAL PUBLIC ACCESS AREA
- UPLAND CONECTION - TYPE 2
- UPLAND CONNECTION - TRANSITION AREA
- SHORELINE FACING WALLS
- ROAD DIRECTION
- CANOPY TREE
- CANOPY STREET TREE
- UNDERSTORY TREE
- HT = 250.00' (HT. +240.00') — PROP. MAX BUILDING ENVELOPE HEIGHT
- ILLUSTRATIVE BUILDING HEIGHT
- EXISTING BUILDING FOOTPRINT
- PROPOSED BUILDING FOOTPRINT
- BUILDING SEGMENT DIVISIONS

ZONING WAIVERS

- MAXIMUM HEIGHT AND SETBACK WAIVER PURSUANT TO ZR 62-341 (C)(1), ZR 62-341 (C)(2), AND ZR 62-341B (A)(2)
- GROSS AREA EXCEEDS MAXIMUM RESIDENTIAL TOWER SIZE OF 8,100SF PER ZR 62-341(C)(4)

NOTES:
1. PROPOSED ZONING ENVELOPES ARE SHOWN FOR PURPOSES OF MODIFICATION OF HEIGHT AND SETBACK REGULATIONS.
2. ILLUSTRATIVE BUILDING LINES WITHIN THE PROPOSED MAXIMUM BUILDING ENVELOPE ARE PROVIDED FOR ILLUSTRATIVE PURPOSES ONLY AND ARE SUBJECT TO CHANGE.
3. SEE OPEN SPACE DRAWINGS FOR SITE AND LANDSCAPE DETAILS.
4. ALL ELEVATIONS TAKEN FROM ADJUSTED BASE PLANE.
5. LANDSCAPE ELEMENTS SHOWN FOR ILLUSTRATIVE PURPOSES, REFER TO LANDSCAPE DRAWINGS FOR ZONING DRAWINGS



6 SECTION THROUGH SEGMENTS 2 AND 3
1" = 20'-0"

STUDIO V ARCHITECTURE

3-15 26TH AVENUE
NY 11102
NO. 13015

OWNER/CLIENT
ASTORIA OWNERS, LLC
43 W 47th Street, New York, NY 10036
T +1 917 539 3088

ARCHITECT
STUDIO V ARCHITECTURE, PLLC
44 E 32nd Street, New York NY 10016
T +1 212 779 2288 F +1 212 689 1325

CONSULTANTS
OWNER'S REPRESENTATIVE
TRIZUN REALTY INVESTMENTS
245 East 25th Street, #2E, New York, NY 10010
T +1 908 342 4068

LAND USE COUNSEL
HERRICK FEINSTEIN LLP (HF)
Two Park Avenue, New York, NY 10016
T +1 212 592 1477

ENVIRONMENTAL COUNSEL
KNAUF SHAW LLP
1125 Crossroads Bldg., 2 State St., Rochester, NY 14614
T +1 585 546 8430

ENVIRONMENTAL ENGINEER
LANGAN
21 Penn Plaza, 360 West 31st Street, 8th Floor, NY 10001
T +1 212 421 2150

EIS CONSULTANT
PHILIP HABIB & ASSOCIATES (PHA)
102 Madison Avenue, 11th Floor, New York, NY 10016
T+1 212 929 5656

CIVIL ENGINEER
VHB
One Penn Plaza, Suite 715, New York, NY 10119
T +1 212 791 3595

LANDSCAPE ARCHITECT
KEN SMITH WORKSHOP (KSW)
450 W 31st Street, New York, NY 10011
T +1 212 791 3595

REVISIONS

ISSUE	DATE	DESCRIPTION
01	11/09/21	ULURP Submission

DATE | DRAWN BY | CHECKED BY
AG

REGISTERED ARCHITECT
GERALD VALERIO
031078
STATE OF NEW YORK

SHEET TITLE
WAIVER SECTIONS

SCALE
1" = 20'-0"

SHEET NO.
Z-206.00
17 of 18

All ideas, design, arrangements and plans indicated or represented by this drawing are owned by, and are the property of STUDIO V Architecture PLLC, and were created, invented, and developed for use on, and in connection with the specified project. None of such ideas, arrangements or plans shall be used by or disclosed to any person, firm or corporation for any purpose whatsoever without the written permission of STUDIO V Architecture PLLC. Written dimensions on this drawing shall have precedence over scaled dimensions. Contractors shall verify and be responsible for all dimensions and conditions on the field and shall notify STUDIO V Architecture PLLC of any variations from dimensions and conditions shown in these drawings. © 2021 STUDIO V Architecture PLLC. All rights reserved.

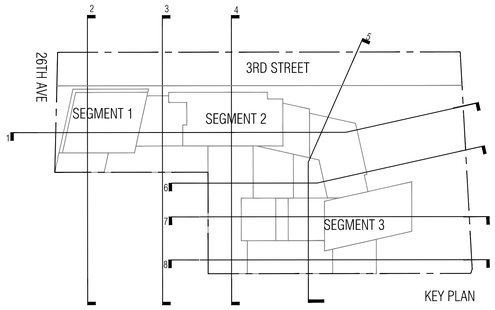

LEGEND

- COMMERCIAL ACCESS POINT
- COMMUNITY ACCESS POINT
- RESIDENTIAL ACCESS POINT
- BUILDING ENTRANCE POINTS SHOWN FOR ILLUSTRATIVE PURPOSES ONLY
- R6-1/C2-3 — ZONING DISTRICT
- 6 — # STORIES
- 6B — # STORIES W/ BASEMENT
- 6S — # STORIES W/ STORE
- 60' — BUILDING HEIGHT
- ZONING DISTRICT BOUNDARY
- LARGE SCALE GENERAL DEVELOPMENT
- ZONING LOT LINE
- VISUAL CORRIDOR
- PROPOSED MAXIMUM BUILDING ENVELOPE
- ILLUSTRATIVE BUILDING LINE
- SHORE PUBLIC WALKWAY
- SUPPLEMENTAL PUBLIC ACCESS AREA
- UPLAND CONECTION - TYPE 2
- UPLAND CONNECTION - TRANSITION AREA
- SHORELINE FACING WALLS
- ROAD DIRECTION
- CANOPY TREE
- CANOPY STREET TREE
- UNDERSTORY TREE
- HT = 250.00' (HT. +240.00') — PROP. MAX BUILDING ENVELOPE HEIGHT
- ILLUSTRATIVE BUILDING HEIGHT
- EXISTING BUILDING FOOTPRINT
- PROPOSED BUILDING FOOTPRINT
- BUILDING SEGMENT DIVISIONS

ZONING WAIVERS

- MAXIMUM HEIGHT AND SETBACK WAIVER PURSUANT TO ZR 62-341 (C)(1), ZR 62-341 (C)(2), AND ZR 62-341B (A)(2)
- GROSS AREA EXCEEDS MAXIMUM RESIDENTIAL TOWER SIZE OF 8,100SF PER ZR 62-341(C)(4)

NOTES:
1. PROPOSED ZONING ENVELOPES ARE SHOWN FOR PURPOSES OF MODIFICATION OF HEIGHT AND SETBACK REGULATIONS.
2. ILLUSTRATIVE BUILDING LINES WITHIN THE PROPOSED MAXIMUM BUILDING ENVELOPE ARE PROVIDED FOR ILLUSTRATIVE PURPOSES ONLY AND ARE SUBJECT TO CHANGE.
3. SEE OPEN SPACE DRAWINGS FOR SITE AND LANDSCAPE DETAILS.
4. ALL ELEVATIONS TAKEN FROM ADJUSTED BASE PLANE.
5. LANDSCAPE ELEMENTS SHOWN FOR ILLUSTRATIVE PURPOSES, REFER TO LANDSCAPE DRAWINGS FOR ZONING DRAWINGS

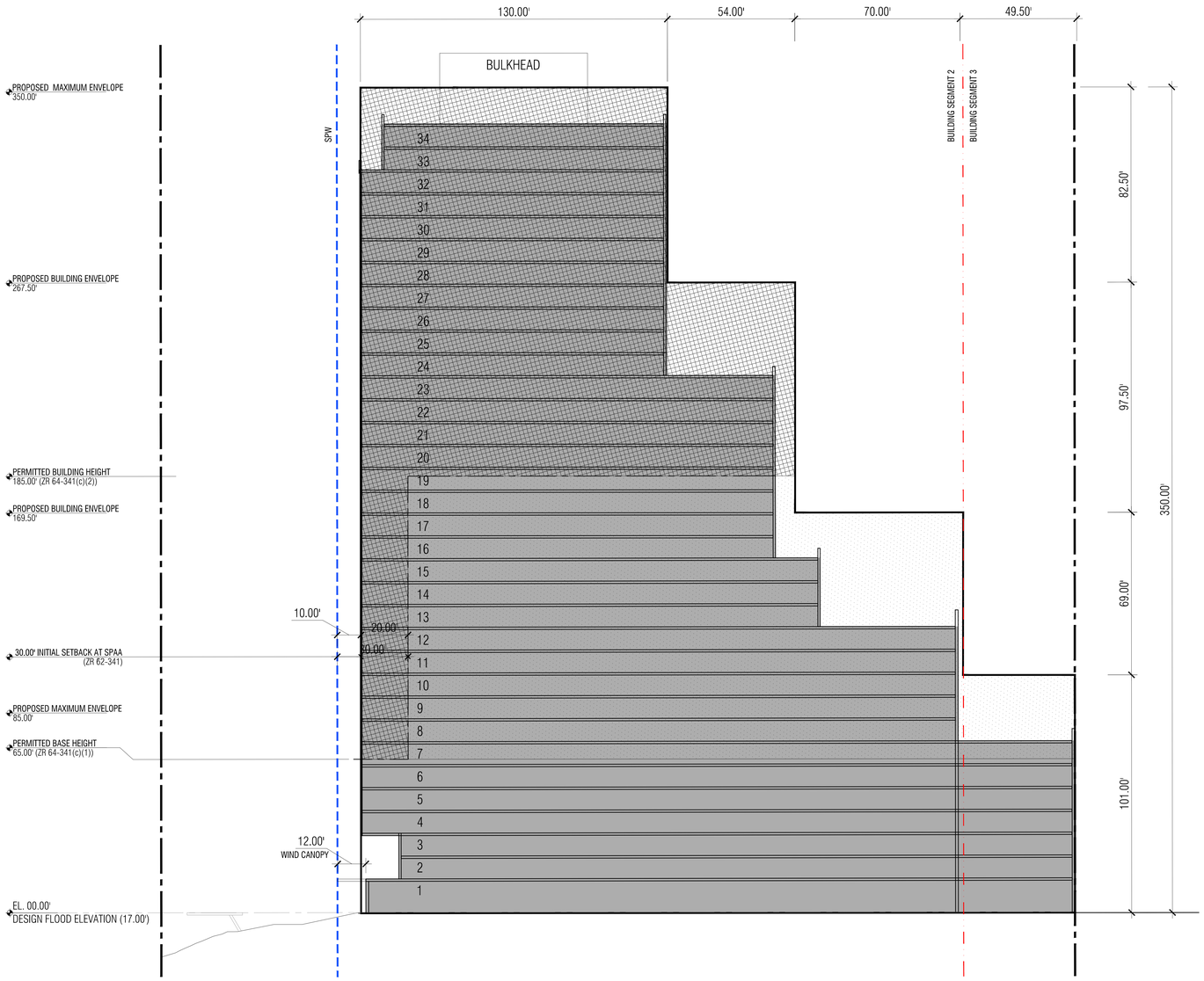

7 SECTION THROUGH BUILDING SEGMENT 3 FACING EAST
1" = 20'-0"

STUDIO V ARCHITECTURE

3-15 26TH AVENUE
NY 11102

NO. 13015

OWNER/CLIENT
ASTORIA OWNERS, LLC
43 W 47th Street, New York, NY 10036
T +1 917 539 3088

ARCHITECT
STUDIO V ARCHITECTURE, PLLC
44 E 32nd Street, New York NY 10016
T +1 212 779 2288 F +1 212 689 1325

CONSULTANTS
OWNER'S REPRESENTATIVE
TRIZUN REALTY INVESTMENTS
245 East 25th Street, #2E, New York, NY 10010
T +1 908 342 4068

LAND USE COUNSEL
HERRICK FEINSTEIN LLP (HF)
Two Park Avenue, New York, NY 10016
T +1 212 592 1477

ENVIRONMENTAL COUNSEL
KNAUF SHAW LLP
1125 Crossroads Bldg., 2 State St., Rochester, NY 14614
T +1 585 546 8430

ENVIRONMENTAL ENGINEER
LANGAN
21 Penn Plaza, 360 West 31st Street, 8th Floor, NY 10001
T +1 212 421 2150

EIS CONSULTANT
PHILIP HABIB & ASSOCIATES (PHA)
102 Madison Avenue, 11th Floor, New York, NY 10016
T +1 212 929 5656

CIVIL ENGINEER
VHB
One Penn Plaza, Suite 715, New York, NY 10119
T +1 212 791 3595

LANDSCAPE ARCHITECT
KEN SMITH WORKSHOP (KSW)
450 W 31st Street, New York, NY 10011
T +1 212 791 3595

REVISIONS

ISSUE	DATE	DESCRIPTION
01	11/08/21	ULURP Submission

DATE | DRAWN BY | CHECKED BY
AG

REGISTERED ARCHITECT — ARALD M. AGORE — 031078 — STATE OF NEW YORK

SHEET TITLE
HEIGHT AND SETBACK WAIVERS

SCALE
1" = 20'-0"

SHEET NO.
Z-207.00
01 of 10

All ideas, design, arrangements and plans indicated or represented by this drawing are owned by, and are the property of STUDIO V Architecture PLLC, and were created, evolved, and developed for use on, and in connection with the specified project. None of such ideas, arrangements or plans shall be used by or disclosed to any person, firm or corporation for any purpose whatsoever without the written permission of STUDIO V Architecture PLLC. Written dimensions on this drawing shall have precedence over scaled dimensions. Contractor shall verify, and be responsible for all dimensions and conditions in the field and must notify STUDIO V Architecture PLLC of any deviation from dimensions and conditions depicted in these drawings. © 2019 STUDIO V Architecture, PLLC. All rights reserved.

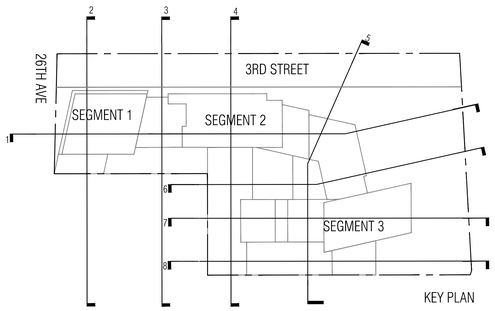

LEGEND

- COMMERCIAL ACCESS POINT
- COMMUNITY ACCESS POINT
- RESIDENTIAL ACCESS POINT
- BUILDING ENTRANCE POINTS SHOWN FOR ILLUSTRATIVE PURPOSES ONLY
- R6-1/C2-3 — ZONING DISTRICT
- 6 — # STORIES
- 6B — # STORIES W/ BASEMENT
- 6S — # STORIES W/ STORE
- 60' — BUILDING HEIGHT
- ZONING DISTRICT BOUNDARY
- LARGE SCALE GENERAL DEVELOPMENT
- ZONING LOT LINE
- VISUAL CORRIDOR
- PROPOSED MAXIMUM BUILDING ENVELOPE
- ILLUSTRATIVE BUILDING LINE
- SHORE PUBLIC WALKWAY
- SUPPLEMENTAL PUBLIC ACCESS AREA
- UPLAND CONECTION - TYPE 2
- UPLAND CONNECTION - TRANSITION AREA
- SHORELINE FACING WALLS
- ROAD DIRECTION
- CANOPY TREE
- CANOPY STREET TREE
- UNDERSTORY TREE
- HT = 250.00' (MT. +240.00') — PROP. MAX BUILDING ENVELOPE HEIGHT
- ILLUSTRATIVE BUILDING HEIGHT
- EXISTING BUILDING FOOTPRINT
- PROPOSED BUILDING FOOTPRINT
- BUILDING SEGMENT DIVISIONS

ZONING WAIVERS

- MAXIMUM HEIGHT AND SETBACK WAIVER PURSUANT TO ZR 62-341 (C)(1), ZR 62-341 (C)(2), AND ZR 62-341B (A)(2)
- GROSS AREA EXCEEDS MAXIMUM RESIDENTIAL TOWER SIZE OF 8,100SF PER ZR 62-341(C)(4)

NOTES:
1. PROPOSED ZONING ENVELOPES ARE SHOWN FOR PURPOSES OF MODIFICATION OF HEIGHT AND SETBACK REGULATIONS.
2. ILLUSTRATIVE BUILDING LINES WITHIN THE PROPOSED MAXIMUM BUILDING ENVELOPE ARE PROVIDED FOR ILLUSTRATIVE PURPOSES ONLY AND ARE SUBJECT TO CHANGE.
3. SEE OPEN SPACE DRAWINGS FOR SITE AND LANDSCAPE DETAILS.
4. ALL ELEVATIONS TAKEN FROM ADJUSTED BASE PLANE.
5. LANDSCAPE ELEMENTS SHOWN FOR ILLUSTRATIVE PURPOSES, REFER TO LANDSCAPE DRAWINGS FOR ZONING DRAWINGS



8 SECTION THROUGH BUILDING SEGMENT 3 FACING EAST
1" = 20'-0"

STUDIO V ARCHITECTURE

3-15 26TH AVENUE
NY 11102
NO. 13015

OWNER/CLIENT
ASTORIA OWNERS, LLC
43 W 47th Street, New York, NY 10036
T +1 917 539 3088

ARCHITECT
STUDIO V ARCHITECTURE, PLLC
44 E 32nd Street, New York NY 10016
T +1 212 779 2288 F +1 212 689 1325

CONSULTANTS
OWNER'S REPRESENTATIVE
TRIUM REALTY INVESTMENTS
245 East 25th Street, #2E, New York, NY 10010
T +1 908 342 4068

LAND USE COUNSEL
HERRICK FEINSTEIN LLP (HF)
Two Park Avenue, New York, NY 10016
T +1 212 592 1477

ENVIRONMENTAL COUNSEL
KNAUF SHAW LLP
1125 Crossroads Bldg., 2 State St., Rochester, NY 14614
T +1 585 546 8430

ENVIRONMENTAL ENGINEER
LANGAN
21 Penn Plaza, 360 West 31st Street, 8th Floor, NY 10001
T +1 212 421 2150

EIS CONSULTANT
PHILIP HABIB & ASSOCIATES (PHA)
102 Madison Avenue, 11th Floor, New York, NY 10016
T +1 212 929 5656

CIVIL ENGINEER
VHB
One Penn Plaza, Suite 715, New York, NY 10119
T +1 212 791 3595

LANDSCAPE ARCHITECT
KEN SMITH WORKSHOP (KSW)
450 W 31st Street, New York, NY 10011
T +1 212 791 3595

REVISIONS

ISSUE	DATE	DESCRIPTION
01	11/09/21	ULURP Submission

DRAWN BY: AG — CHECKED BY:

REGISTERED ARCHITECT — DAVID VAN VALKENBURGH — 031078 — STATE OF NEW YORK

SHEET TITLE
HEIGHT AND SETBACK WAIVERS

SCALE
1" = 20'-0"

SHEET NO.
Z-208.00
01 of 18

All ideas, designs, arrangements and plans indicated or represented by this drawing are owned by, and are the property of STUDIO V Architecture PLLC, and were created, invented, and developed for use on, and in connection with the specified project. None of such ideas, arrangements or plans shall be used by or disclosed to any person, firm or corporation for any purpose whatsoever without the written permission of STUDIO V Architecture PLLC. Written dimensions on this drawing shall have precedence over scaled dimensions. Contractors shall verify and be responsible for all dimensions and conditions on the job and shall notify STUDIO V Architecture PLLC of any variation from dimensions and conditions depicted in these drawings. © STUDIO V Architecture PLLC. All rights reserved.



1 ELEVATION ALONG 3RD STREET
1" = 20'-0"

STUDIO V
ARCHITECTURE

3-15 26TH AVENUE
NY 11102

NO. 13015

OWNER/CLIENT

ASTORIA OWNERS, LLC
43 W 47th Street, New York, NY 10036
T +1 917 539 3088

ARCHITECT

STUDIO V ARCHITECTURE, PLLC
44 E 32nd Street, New York NY 10016
T +1 212 779 2288 F +1 212 689 1325

CONSULTANTS

OWNER'S REPRESENTATIVE
TRIUM REALTY INVESTMENTS
245 East 25th Street, #2E, New York, NY 10010
T +1 908 342 4068

LAND USE COUNSEL
HERRICK FEINSTEIN LLP (HF)
Two Park Avenue, New York, NY 10016
T +1 212 592 1477

ENVIRONMENTAL COUNSEL
KNAUF SHAW LLP
1125 Crossroads Bldg., 2 State St., Rochester, NY 14614
T +1 585 546 8430

ENVIRONMENTAL ENGINEER
LANGAN
21 Penn Plaza, 360 West 31st Street, 8th Floor, NY 10001
T +1 212 421 2150

EIS CONSULTANT
PHILIP HABIB & ASSOCIATES (PHA)
102 Madison Avenue, 11th Floor, New York, NY 10016
T +1 212 929 5656

CIVIL ENGINEER
VHB
One Penn Plaza, Suite 715, New York, NY 10119
T +1 212 791 3595

LANDSCAPE ARCHITECT
KEN SMITH WORKSHOP (KSW)
450 W 31st Street, New York, NY 10011
T +1 212 791 3595

REVISIONS

ISSUE	DATE	DESCRIPTION
01	11/09/21	ULURP Submission

DATE	DRAWN BY	CHECKED BY
	PT	

REGISTERED ARCHITECT
GERALD VALERIO
031078
STATE OF NEW YORK

SHEET TITLE

ILLUSTRATIVE WEST ELEVATION

SCALE

1" = 20'-0"

SHEET NO.

Z-300.00

15 of 18

All ideas, design, arrangements and plans indicated or represented by this drawing are owned by, and are the property of STUDIO V Architecture PLLC, and were created, invented, and developed for use on, and in connection with the specified project. None of such ideas, arrangements or plans shall be used by or disclosed to any person, firm or corporation for any purpose whatsoever without the written permission of STUDIO V Architecture PLLC. Written dimensions on this drawing shall have precedence over scaled dimensions. Contractors shall verify and be responsible for all dimensions and conditions on the data and shall notify STUDIO V Architecture PLLC of any variations from dimensions and conditions depicted in these drawings. © 2021 STUDIO V Architecture, PLLC. All rights reserved.

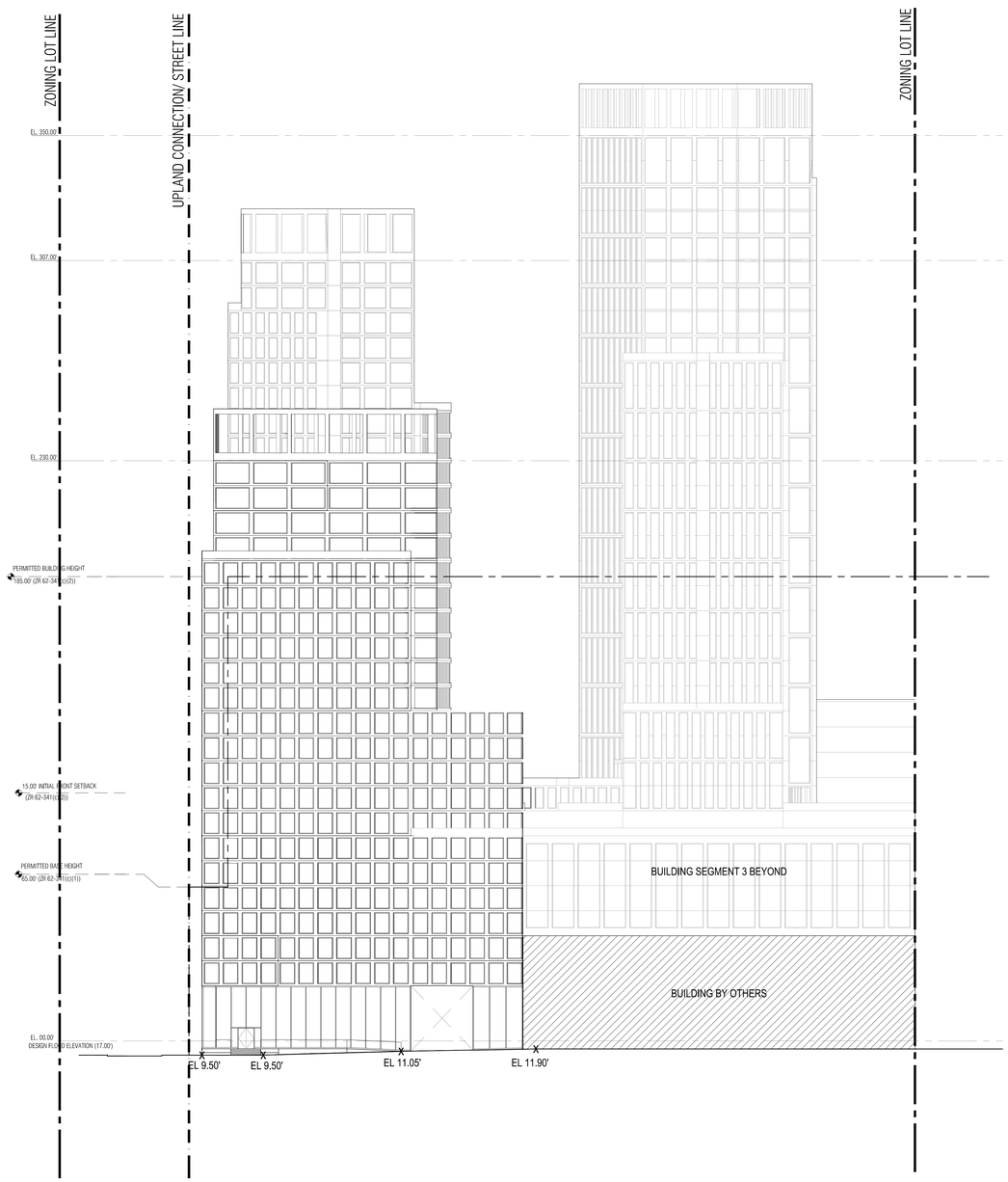

1 SOUTH ELEVATION
1" = 20'-0"



2 NORTH ELEVATION
1" = 20'-0"

STUDIO V
ARCHITECTURE

3-15 26TH AVENUE
NY 11102

NO. 13015

OWNER/CLIENT

ASTORIA OWNERS, LLC
43 W 47th Street, New York, NY 10036
T +1 917 539 3088

ARCHITECT

STUDIO V ARCHITECTURE, PLLC
44 E 32nd Street, New York NY 10016
T +1 212 779 2288 F +1 212 689 1325

CONSULTANTS

OWNER'S REPRESENTATIVE
TRIUM REALTY INVESTMENTS
245 East 25th Street, #2E, New York, NY 10010
T +1 908 342 4068

LAND USE COUNSEL
HERRICK FEINSTEIN LLP (HF)
Two Park Avenue, New York, NY 10016
T +1 212 592 1477

ENVIRONMENTAL COUNSEL
KNAUF SHAW LLP
1125 Crossroads Bldg., 2 State St., Rochester, NY 14614
T +1 585 546 8430

ENVIRONMENTAL ENGINEER
LANGAN
21 Penn Plaza, 360 West 31st Street, 8th Floor, NY 10001
T +1 212 421 2150

EIS CONSULTANT
PHILIP HABIB & ASSOCIATES (PHA)
102 Madison Avenue, 11th Floor, New York, NY 10016
T +1 212 929 5656

CIVIL ENGINEER
VHB
One Penn Plaza, Suite 715, New York, NY 10119
T +1 212 791 3595

LANDSCAPE ARCHITECT
KEN SMITH WORKSHOP (KSW)
450 W 31st Street, New York, NY 10011
T +1 212 791 3595

REVISIONS

ISSUE	DATE	DESCRIPTION
01	11/09/21	ULURP Submission

DATE | DRAWN BY | CHECKED BY
PT

REGISTERED ARCHITECT
GERALD VALSORDA
031076
STATE OF NEW YORK

SHEET TITLE
ILLUSTRATIVE NORTH & SOUTH ELEVATIONS

SCALE
1" = 20'-0"

SHEET NO.
Z-301.00
14 of 18

All ideas, design, arrangements and plans indicated or represented by this drawing are owned by, and are the property of STUDIO V Architecture PLLC, and were created, invented, and developed for use on, and in connection with the specified project. None of such ideas, arrangements or plans shall be used by or disclosed to any person, firm or corporation for any purpose whatsoever without the written permission of STUDIO V Architecture PLLC. Written dimensions on this drawing shall have precedence over scaled dimensions. Contractors shall verify and be responsible for all dimensions and conditions in the field and must notify STUDIO V Architecture PLLC of any deviation from dimensions and conditions depicted in these drawings. © 2019 STUDIO V Architecture, PLLC. All rights reserved.

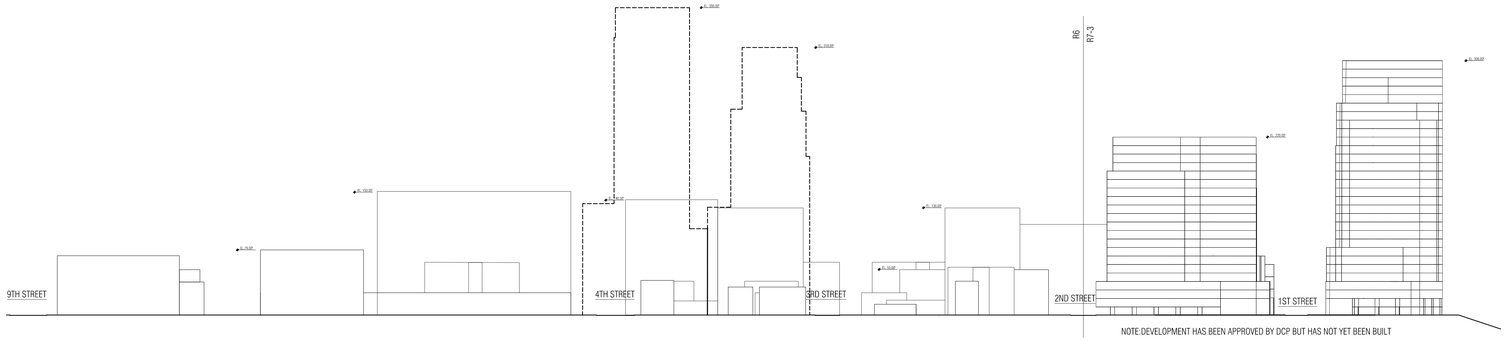

6 NEIGHBORHOOD CHARACTER DIAGRAM, SOUTH ON 26TH AVE
NTS

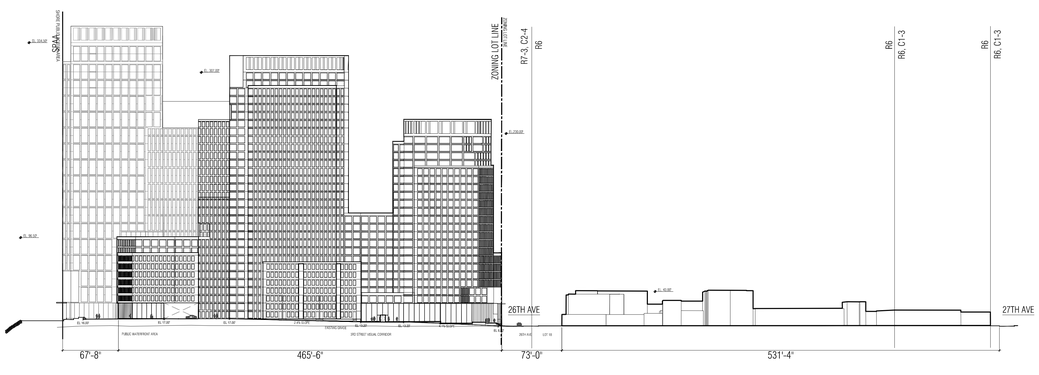

5 NEIGHBORHOOD CHARACTER DIAGRAM, FROM 3RD STREET
NTS

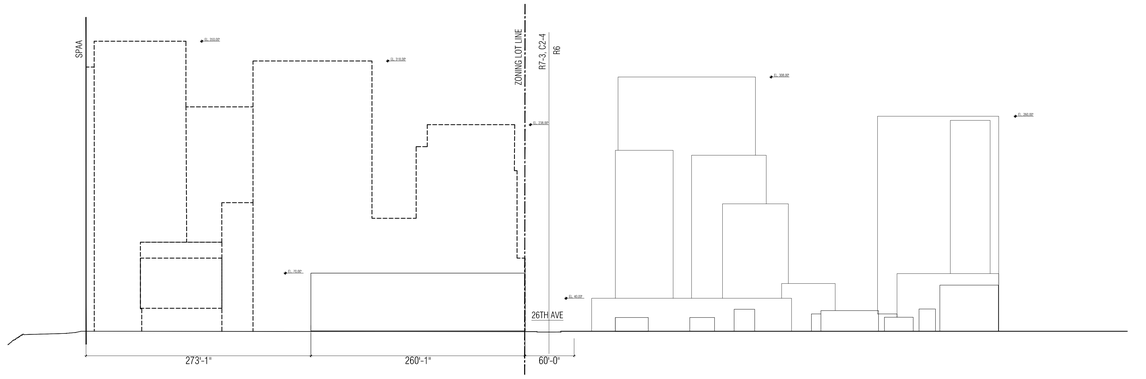

4 NEIGHBORHOOD CHARACTER DIAGRAM, WEST FROM 3RD STREET
NTS

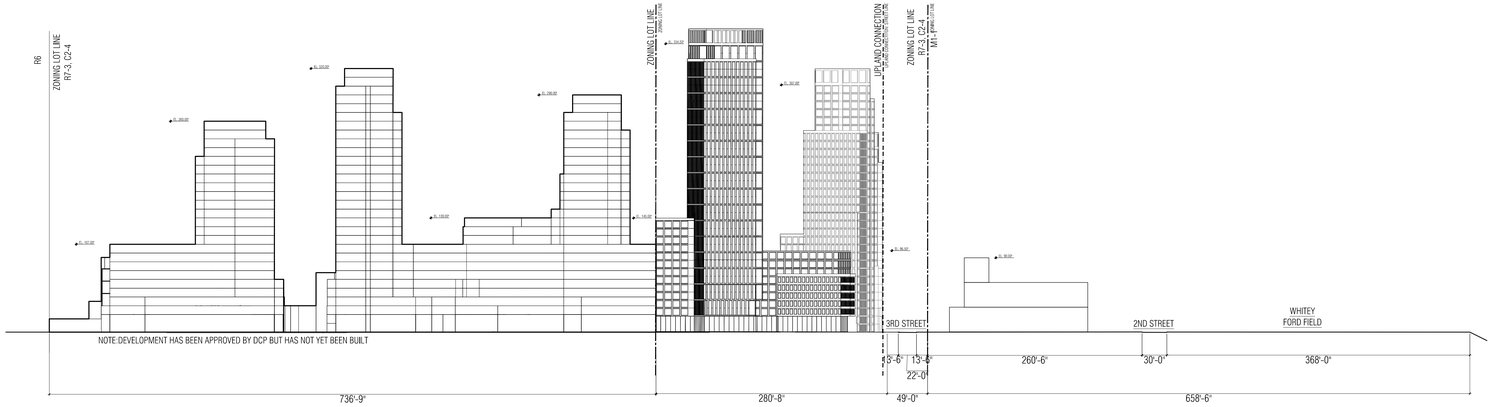

3 NEIGHBORHOOD CHARACTER DIAGRAM, FROM WATER
NTS

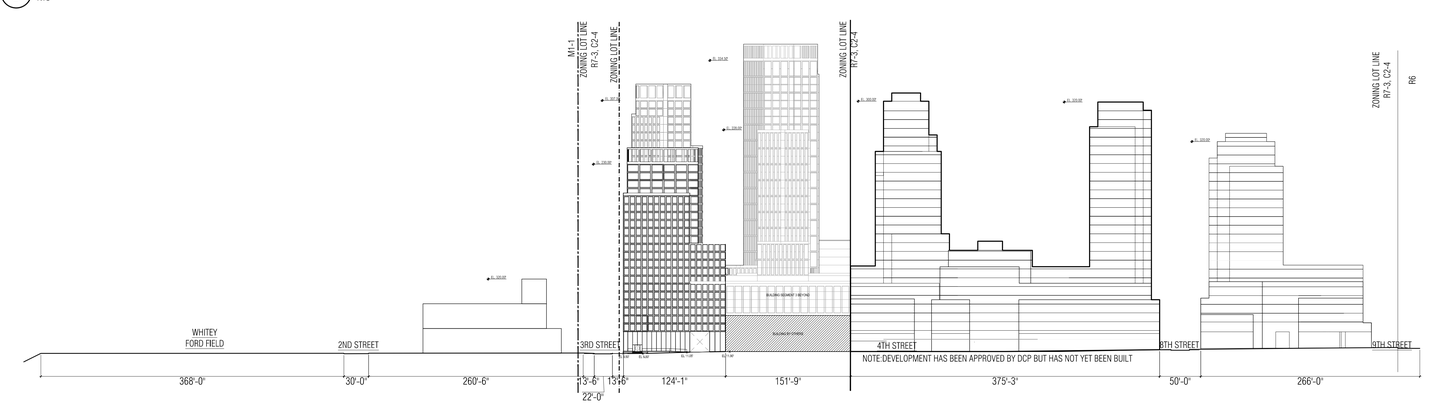

2 NEIGHBORHOOD CHARACTER FROM 26TH AVE
NTS

0 20' 40' 80'

1' = 1'-0"



1 KEY PLAN
NTS

STUDIO V ARCHITECTURE

3-15 26TH AVENUE
NY 11102

NO. 13015

OWNER/CLIENT

ASTORIA OWNERS, LLC
43 W 47th Street, New York, NY 10036
T +1 917 539 3088

ARCHITECT

STUDIO V ARCHITECTURE, PLLC
44 E 32nd Street, New York NY 10016
T +1 212 779 2288 F +1 212 689 1325

CONSULTANTS

OWNER'S REPRESENTATIVE
TRIUM REALTY INVESTMENTS
245 East 25th Street, #2E, New York, NY 10010
T +1 908 342 4068

LAND USE COUNSEL
HERRICK FEINSTEIN LLP (HF)
Two Park Avenue, New York, NY 10016
T +1 212 592 1477

ENVIRONMENTAL COUNSEL
KNAUF SHAW LLP
1125 Crossroads Bldg., 2 State St., Rochester, NY 14614
T +1 585 546 8430

ENVIRONMENTAL ENGINEER
LANGAN
21 Penn Plaza, 360 West 31st Street, 8th Floor, NY 10001
T +1 212 421 2150

EIS CONSULTANT
PHILIP HABIB & ASSOCIATES (PHA)
102 Madison Avenue, 11th Floor, New York, NY 10016
T+1 212 929 5656

CIVIL ENGINEER
VHB
One Penn Plaza, Suite 715, New York, NY 10119
T +1 212 791 3595

LANDSCAPE ARCHITECT
KEN SMITH WORKSHOP (KSW)
450 W 31st Street, New York, NY 10011
T +1 212 791 3595

REVISIONS

ISSUE	DATE	DESCRIPTION
01	11/09/21	ULURP Submission

DATE | DRAWN BY | CHECKED BY
TA

REGISTERED ARCHITECT
OSVALDO VALDES
031075
STATE OF NEW YORK

SHEET TITLE
NEIGHBORHOOD CHARACTER

SCALE
SCALE AS NOTED

SHEET NO.
Z-400.00
4 of 18

© 2021, Design, arrangements and plans indicated or represented by this drawing are owned by, and are the property of STUDIO V Architecture PLLC, and were created, invented, and developed for use on, and in connection with the specified project. None of such ideas, arrangements or plans shall be used by or disclosed to any person, firm or corporation for any purpose whatsoever without the written permission of STUDIO V Architecture PLLC. Written dimensions on this drawing shall have precedence over scaled dimensions. Contractors shall verify and be responsible for all dimensions and conditions in the field and must notify STUDIO V Architecture PLLC of any variations from dimensions and conditions depicted in these drawings. © STUDIO V Architecture PLLC. All rights reserved.