Appendix E
Hazardous Materials Data

Appendix E
Hazardous Materials
Sanborns Documents

Gowanus Study Area

360-362 Dean Street

Brooklyn, NY 11215

Inquiry Number: 5609317.5

April 04, 2019

Certified Sanborn® Map Report

6 Armstrong Road, 4th floor
Shelton, CT 06484
Toll Free: 800.352.0050
www.edrnet.com

Certified Sanborn® Map Report

04/04/19

Site Name:

Gowanus Study Area
360-362 Dean Street
Brooklyn, NY 11215
EDR Inquiry # 5609317.5

Client Name:

AKRF, Inc.
440 Park Avenue, South 7th Floor
New York, NY 10016
Contact: Neoma Chefalo

The Sanborn Library has been searched by EDR and maps covering the target property location as provided by AKRF, Inc. were identified for the years listed below. The Sanborn Library is the largest, most complete collection of fire insurance maps. The collection includes maps from Sanborn, Bromley, Perris & Browne, Hopkins, Barlow, and others. Only Environmental Data Resources Inc. (EDR) is authorized to grant rights for commercial reproduction of maps by the Sanborn Library LLC, the copyright holder for the collection. Results can be authenticated by visiting www.edrnet.com/sanborn.

The Sanborn Library is continually enhanced with newly identified map archives. This report accesses all maps in the collection as of the day this report was generated.

Certified Sanborn Results:

Certification # 2B52-417D-83D6

PO # 180428

Project 180428

Maps Provided:

2007	1995	1982	1951
2006	1993	1981	1950
2005	1992	1980	1938
2004	1991	1979	1928
2003	1988	1978	1926
2002	1987	1977	1922
2001	1986	1969	1915
1996	1985	1965	1906

1904
1888
1886

Sanborn® Library search results
Certification #: 2B52-417D-83D6

The Sanborn Library includes more than 1.2 million fire insurance maps from Sanborn, Bromley, Perris & Browne, Hopkins, Barlow and others which track historical property usage in approximately 12,000 American cities and towns. Collections searched:

- ☑ Library of Congress
- ☑ University Publications of America
- ☑ EDR Private Collection

The Sanborn Library LLC Since 1866™

Limited Permission To Make Copies

AKRF, Inc. (the client) is permitted to make up to FIVE photocopies of this Sanborn Map transmittal and each fire insurance map accompanying this report solely for the limited use of its customer. No one other than the client is authorized to make copies. Upon request made directly to an EDR Account Executive, the client may be permitted to make a limited number of additional photocopies. This permission is conditioned upon compliance by the client, its customer and their agents with EDR's copyright policy; a copy of which is available upon request.

Disclaimer - Copyright and Trademark Notice

This Report contains certain information obtained from a variety of public and other sources reasonably available to Environmental Data Resources, Inc. It cannot be concluded from this Report that coverage information for the target and surrounding properties does not exist from other sources. NO WARRANTY EXPRESSED OR IMPLIED, IS MADE WHATSOEVER IN CONNECTION WITH THIS REPORT. ENVIRONMENTAL DATA RESOURCES, INC. SPECIFICALLY DISCLAIMS THE MAKING OF ANY SUCH WARRANTIES, INCLUDING WITHOUT LIMITATION, MERCHANTABILITY OR FITNESS FOR A PARTICULAR USE OR PURPOSE. ALL RISK IS ASSUMED BY THE USER. IN NO EVENT SHALL ENVIRONMENTAL DATA RESOURCES, INC. BE LIABLE TO ANYONE, WHETHER ARISING OUT OF ERRORS OR OMISSIONS, NEGLIGENCE, ACCIDENT OR ANY OTHER CAUSE, FOR ANY LOSS OF DAMAGE, INCLUDING, WITHOUT LIMITATION, SPECIAL, INCIDENTAL, CONSEQUENTIAL, OR EXEMPLARY DAMAGES. ANY LIABILITY ON THE PART OF ENVIRONMENTAL DATA RESOURCES, INC. IS STRICTLY LIMITED TO A REFUND OF THE AMOUNT PAID FOR THIS REPORT. Purchaser accepts this Report "AS IS". Any analyses, estimates, ratings, environmental risk levels or risk codes provided in this Report are provided for illustrative purposes only, and are not intended to provide, nor should they be interpreted as providing any facts regarding, or prediction or forecast of, any environmental risk for any property. Only a Phase I Environmental Site Assessment performed by an environmental professional can provide information regarding the environmental risk for any property. Additionally, the information provided in this Report is not to be construed as legal advice.

Copyright 2019 by Environmental Data Resources, Inc. All rights reserved. Reproduction in any media or format, in whole or in part, of any report or map of Environmental Data Resources, Inc., or its affiliates, is prohibited without prior written permission.

EDR and its logos (including Sanborn and Sanborn Map) are trademarks of Environmental Data Resources, Inc. or its affiliates. All other trademarks used herein are the property of their respective owners.

Sanborn Sheet Key

This Certified Sanborn Map Report is based upon the following Sanborn Fire Insurance map sheets.

2007 Source Sheets

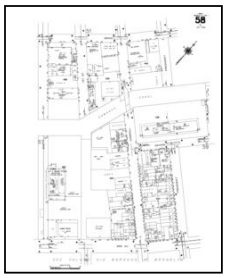
Volume 1, Sheet 58
2007


Volume 1, Sheet 59
2007


Volume 6, Sheet 26
2007


Volume 6, Sheet 27
2007

2006 Source Sheets

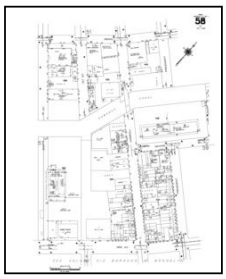
Volume 1, Sheet 58
2006


Volume 1, Sheet 59
2006


Volume 6, Sheet 26
2006


Volume 6, Sheet 27
2006

2005 Source Sheets


Volume 6, Sheet 26
2005


Volume 6, Sheet 27
2005

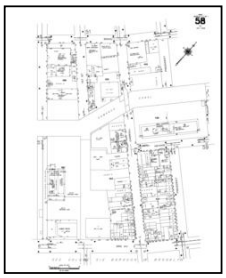
Volume 1, Sheet 58
2005


Volume 1, Sheet 59
2005

2004 Source Sheets

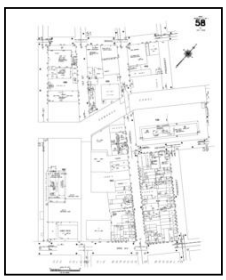
Volume 1, Sheet 58
2004

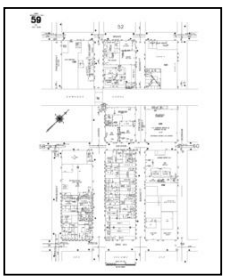
Volume 1, Sheet 59
2004


Volume 6, Sheet 27
2004


Volume 6, Sheet 26
2004

Sanborn Sheet Key

This Certified Sanborn Map Report is based upon the following Sanborn Fire Insurance map sheets.

2003 Source Sheets


Volume 6, Sheet 27
2003


Volume 6, Sheet 26
2003

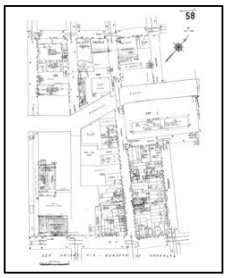
Volume 1, Sheet 58
2003


Volume 1, Sheet 59
2003

2002 Source Sheets

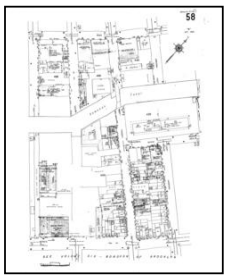
Volume 1, Sheet 58
2002


Volume 1, Sheet 59
2002


Volume 6, Sheet 26
2002


Volume 6, Sheet 27
2002

2001 Source Sheets


Volume 6, Sheet 26
2001


Volume 6, Sheet 27
2001

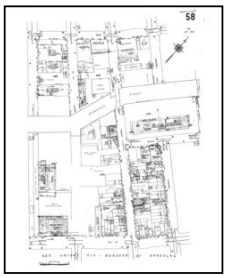
Volume 1, Sheet 58
2001


Volume 1, Sheet 59
2001

1996 Source Sheets


Volume 1, Sheet 58
1996


Volume 1, Sheet 59
1996

Sanborn Sheet Key

This Certified Sanborn Map Report is based upon the following Sanborn Fire Insurance map sheets.

1995 Source Sheets



Volume 5, Sheet 26
1995-Jan



Volume 5, Sheet 27
1995-Jan



Volume 1, Sheet 58
1995



Volume 1, Sheet 59
1995



Volume 6, Sheet 26
1995



Volume 6, Sheet 27
1995

1993 Source Sheets

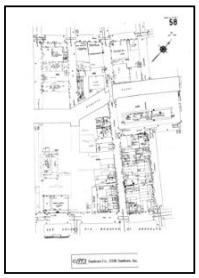

Volume 1, Sheet 58
1993



Volume 1, Sheet 59
1993



Volume 6, Sheet 26
1993



Volume 6, Sheet 27
1993

1992 Source Sheets



Volume 6, Sheet 26
1992



Volume 6, Sheet 27
1992



Volume 1, Sheet 58
1992



Volume 1, Sheet 59
1992

Sanborn Sheet Key

This Certified Sanborn Map Report is based upon the following Sanborn Fire Insurance map sheets.

1991 Source Sheets


Volume 6, Sheet 26
1991


Volume 6, Sheet 27
1991


Volume 1, Sheet 58
1991


Volume 1, Sheet 59
1991

1988 Source Sheets


Volume 1, Sheet 58
1988


Volume 1, Sheet 59
1988


Volume 6, Sheet 26
1988


Volume 6, Sheet 27
1988

1987 Source Sheets

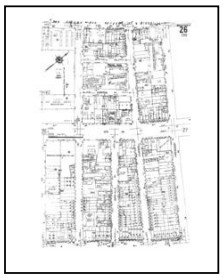
Volume 6, Sheet 26
1987

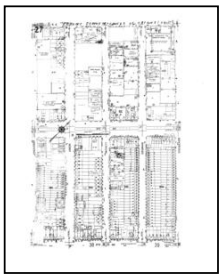
Volume 6, Sheet 27
1987

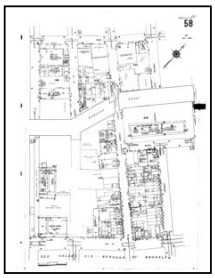
Volume 1, Sheet 58
1987

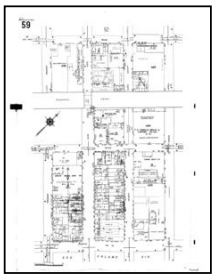
Volume 1, Sheet 59
1987

1986 Source Sheets


Volume 1, Sheet 58
1986


Volume 1, Sheet 59
1986

Sanborn Sheet Key

This Certified Sanborn Map Report is based upon the following Sanborn Fire Insurance map sheets.

1985 Source Sheets

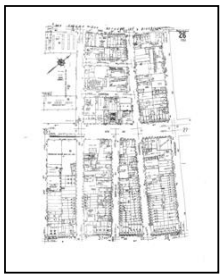

Volume 6, Sheet 26
1985



Volume 6, Sheet 27
1985

1982 Source Sheets



Volume 1, Sheet 58
1982



Volume 1, Sheet 59
1982



Volume 6, Sheet 26
1982



Volume 6, Sheet 27
1982

1981 Source Sheets



Volume 1, Sheet 58
1981



Volume 1, Sheet 59
1981

1980 Source Sheets



Volume 6, Sheet 26
1980



Volume 6, Sheet 27
1980



Volume 6, Sheet 26
1980



Volume 6, Sheet 27
1980



Volume 1, Sheet 58
1980

Sanborn Sheet Key

This Certified Sanborn Map Report is based upon the following Sanborn Fire Insurance map sheets.

1980 Source Sheets



Volume 1, Sheet 59
1980

1979 Source Sheets

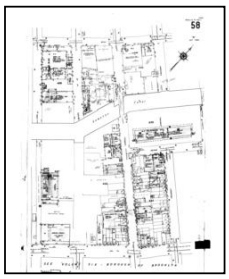

Volume 1, Sheet 58
1979

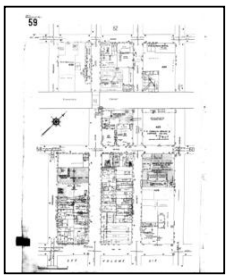

Volume 1, Sheet 59
1979



Volume 6, Sheet 26
1979

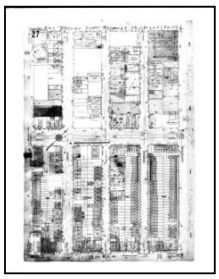

Volume 6, Sheet 27
1979

1978 Source Sheets



Volume 6, Sheet 26
1978



Volume 6, Sheet 27
1978

1977 Source Sheets

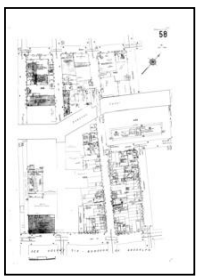

Volume 1, Sheet 58
1977



Volume 1, Sheet 59
1977

Sanborn Sheet Key

This Certified Sanborn Map Report is based upon the following Sanborn Fire Insurance map sheets.

1969 Source Sheets



Volume 1, Sheet 58
1969

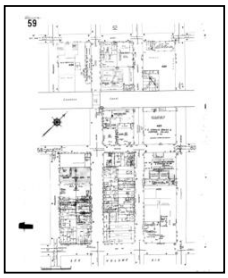

Volume 1, Sheet 59
1969

1965 Source Sheets



Volume 6, Sheet 26
1965

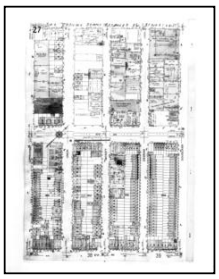

Volume 6, Sheet 27
1965

1951 Source Sheets



Volume 6, Sheet 26
1951



Volume 6, Sheet 27
1951

1950 Source Sheets



Volume 1, Sheet 58
1950



Volume 1, Sheet 59
1950

Sanborn Sheet Key

This Certified Sanborn Map Report is based upon the following Sanborn Fire Insurance map sheets.

1938 Source Sheets

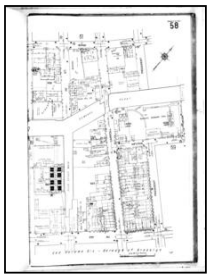

Volume 1, Sheet 58
1938



Volume 1, Sheet 59
1938

1928 Source Sheets

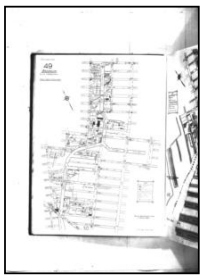

Volume Pier Maps, Sheet 49
1928

1926 Source Sheets

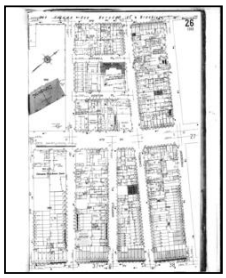

Volume 6, Sheet 26
1926



Volume 6, Sheet 27
1926

1922 Source Sheets

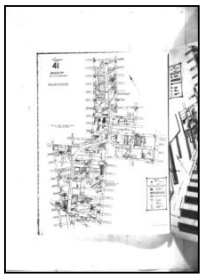

Volume Pier Maps, Sheet 41
1922

Sanborn Sheet Key

This Certified Sanborn Map Report is based upon the following Sanborn Fire Insurance map sheets.

1915 Source Sheets

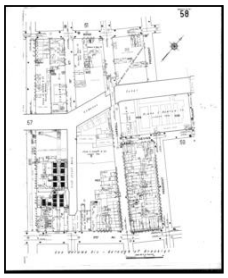

Volume 1, Sheet 58
1915



Volume 1, Sheet 59
1915

1906 Source Sheets

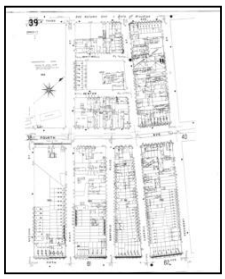

Volume 6, Sheet 39
1906



Volume 6, Sheet 40
1906

1904 Source Sheets



Volume 1, Sheet 58
1904



Volume 1, Sheet 59
1904

1888 Source Sheets



Volume 6, Sheet 137
1888



Volume 6, Sheet 137
1888

Sanborn Sheet Key

This Certified Sanborn Map Report is based upon the following Sanborn Fire Insurance map sheets.

1886 Source Sheets

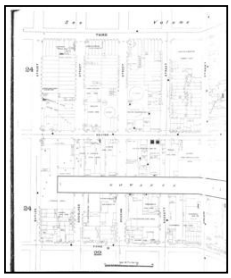

Volume 1, Sheet 25
1886



Volume 1, Sheet 25
1886



Volume 1, Sheet 25
1886



The certified Sanborn Library search results in this report can be authenticated by visiting www.edrnet.com/sanborn and entering the certification number. Only Environmental Data Resources Inc. (EDR) is authorized to grant rights for commercial reproduction of maps by The Sanborn Library LLC, the copyright holder for the collection.

Certification #2B52-417D-83D6

Site Name:	Gowanus Study Area
Address:	360-362 Dean Street
City, ST, ZIP:	Brooklyn, NY 11215
Client:	AKRF, Inc.
EDR Inquiry:	5609317.5
Order Date:	04/04/2019
Certification #:	2B52-417D-83D6
Copyright	2007

This Certified Sanborn Map combines the following sheets.
Outlined areas indicate map sheets within the collection.



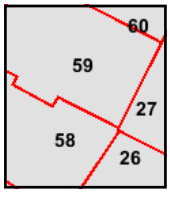

Volume 6, Sheet 27
Volume 6, Sheet 26
Volume 1, Sheet 59
Volume 1, Sheet 58

0 Feet 150 300 600

N



The certified Sanborn Library search results in this report can be authenticated by visiting www.edrnet.com/sanborn and entering the certification number. Only Environmental Data Resources Inc. (EDR) is authorized to grant rights for commercial reproduction of maps by The Sanborn Library LLC, the copyright holder for the collection.

Site Name:	Gowanus Study Area
Address:	360-362 Dean Street
City, ST, ZIP:	Brooklyn, NY 11215
Client:	AKRF, Inc.
EDR Inquiry:	5609317.5
Order Date:	04/04/2019
Certification #:	2B52-417D-83D6
Copyright	2006

This Certified Sanborn Map combines the following sheets.
Outlined areas indicate map sheets within the collection.



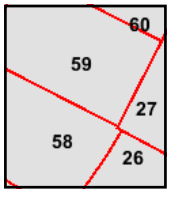

Volume 6, Sheet 27
Volume 6, Sheet 26
Volume 1, Sheet 59
Volume 1, Sheet 58

0 Feet 150 300 600

N



The certified Sanborn Library search results in this report can be authenticated by visiting www.edrnet.com/sanborn and entering the certification number. Only Environmental Data Resources Inc. (EDR) is authorized to grant rights for commercial reproduction of maps by The Sanborn Library LLC, the copyright holder for the collection.

Certification #2B52-417D-83D6

Site Name:	Gowanus Study Area
Address:	360-362 Dean Street
City, ST, ZIP:	Brooklyn, NY 11215
Client:	AKRF, Inc.
EDR Inquiry:	5609317.5
Order Date:	04/04/2019
Certification #:	2B52-417D-83D6
Copyright	2005

This Certified Sanborn Map combines the following sheets.
Outlined areas indicate map sheets within the collection.



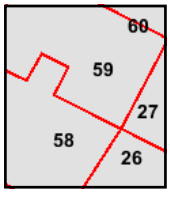

Volume 1, Sheet 59
Volume 1, Sheet 58
Volume 6, Sheet 27
Volume 6, Sheet 26

0 Feet 150 300 600

N



The certified Sanborn Library search results in this report can be authenticated by visiting www.edrnet.com/sanborn and entering the certification number. Only Environmental Data Resources Inc. (EDR) is authorized to grant rights for commercial reproduction of maps by The Sanborn Library LLC, the copyright holder for the collection.

Site Name:	Gowanus Study Area
Address:	360-362 Dean Street
City, ST, ZIP:	Brooklyn, NY 11215
Client:	AKRF, Inc.
EDR Inquiry:	5609317.5
Order Date:	04/04/2019
Certification #:	2B52-417D-83D6
Copyright	2004

This Certified Sanborn Map combines the following sheets.
Outlined areas indicate map sheets within the collection.



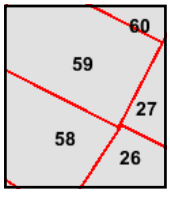

Volume 6, Sheet 26
Volume 6, Sheet 27
Volume 1, Sheet 59
Volume 1, Sheet 58

0 Feet 150 300 600

N



The certified Sanborn Library search results in this report can be authenticated by visiting www.edrnet.com/sanborn and entering the certification number. Only Environmental Data Resources Inc. (EDR) is authorized to grant rights for commercial reproduction of maps by The Sanborn Library LLC, the copyright holder for the collection.

Site Name:	Gowanus Study Area
Address:	360-362 Dean Street
City, ST, ZIP:	Brooklyn, NY 11215
Client:	AKRF, Inc.
EDR Inquiry:	5609317.5
Order Date:	04/04/2019
Certification #	2B52-417D-83D6
Copyright	2003

This Certified Sanborn Map combines the following sheets.
Outlined areas indicate map sheets within the collection.



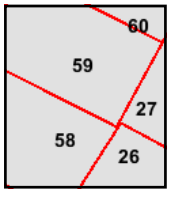

Volume 1, Sheet 59
Volume 1, Sheet 58
Volume 6, Sheet 26
Volume 6, Sheet 27

0 Feet 150 300 600

N



The certified Sanborn Library search results in this report can be authenticated by visiting www.edrnet.com/sanborn and entering the certification number. Only Environmental Data Resources Inc. (EDR) is authorized to grant rights for commercial reproduction of maps by The Sanborn Library LLC, the copyright holder for the collection.

Site Name:	Gowanus Study Area
Address:	360-362 Dean Street
City, ST, ZIP:	Brooklyn, NY 11215
Client:	AKRF, Inc.
EDR Inquiry:	5609317.5
Order Date:	04/04/2019
Certification #:	2B52-417D-83D6
Copyright	2002

This Certified Sanborn Map combines the following sheets.
Outlined areas indicate map sheets within the collection.



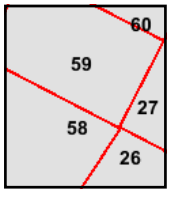

Volume 6, Sheet 27
Volume 6, Sheet 26
Volume 1, Sheet 59
Volume 1, Sheet 58

0 Feet 150 300 600

N



The certified Sanborn Library search results in this report can be authenticated by visiting www.edrnet.com/sanborn and entering the certification number. Only Environmental Data Resources Inc. (EDR) is authorized to grant rights for commercial reproduction of maps by The Sanborn Library LLC, the copyright holder for the collection.

Site Name:	Gowanus Study Area
Address:	360-362 Dean Street
City, ST, ZIP:	Brooklyn, NY 11215
Client:	AKRF, Inc.
EDR Inquiry:	5609317.5
Order Date:	04/04/2019
Certification #	2B52-417D-83D6
Copyright	2001

This Certified Sanborn Map combines the following sheets.
Outlined areas indicate map sheets within the collection.



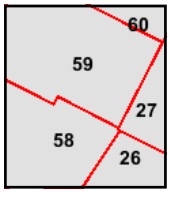

Volume 1, Sheet 59
Volume 1, Sheet 58
Volume 6, Sheet 27
Volume 6, Sheet 26

0 Feet 150 300 600

N

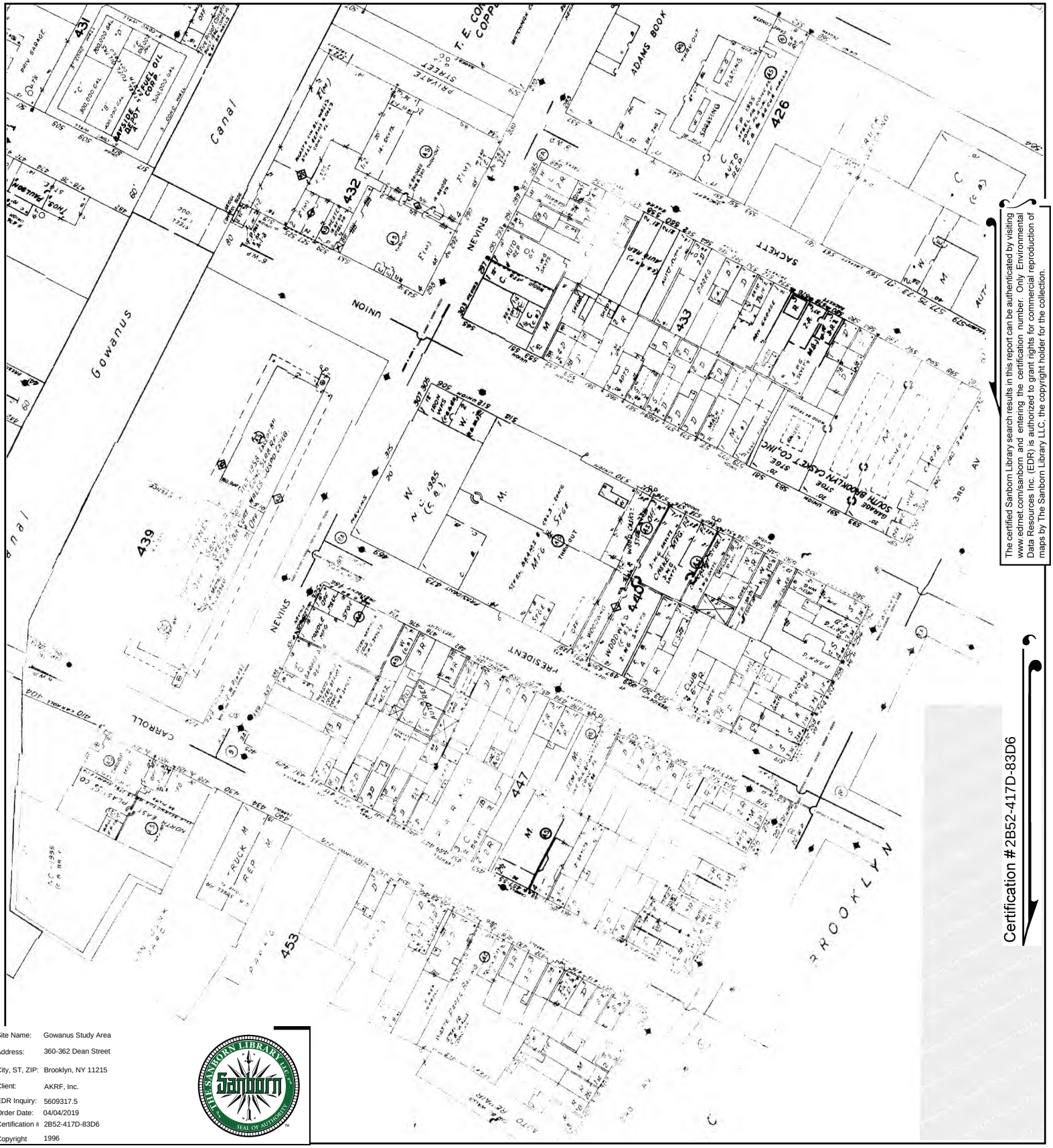

The certified Sanborn Library search results in this report can be authenticated by visiting www.edrnet.com/sanborn and entering the certification number. Only Environmental Data Resources Inc. (EDR) is authorized to grant rights for commercial reproduction of maps by The Sanborn Library LLC, the copyright holder for the collection.

Certification #2B52-417D-83D6

Site Name:	Gowanus Study Area
Address:	360-362 Dean Street
City, ST, ZIP:	Brooklyn, NY 11215
Client:	AKRF, Inc.
EDR Inquiry:	5609317.5
Order Date:	04/04/2019
Certification #:	2B52-417D-83D6
Copyright	1996

This Certified Sanborn Map combines the following sheets.
Outlined areas indicate map sheets within the collection.



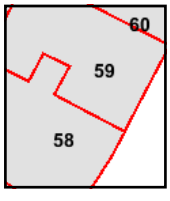

Volume 1, Sheet 59
Volume 1, Sheet 58

0 Feet 150 300 600

N

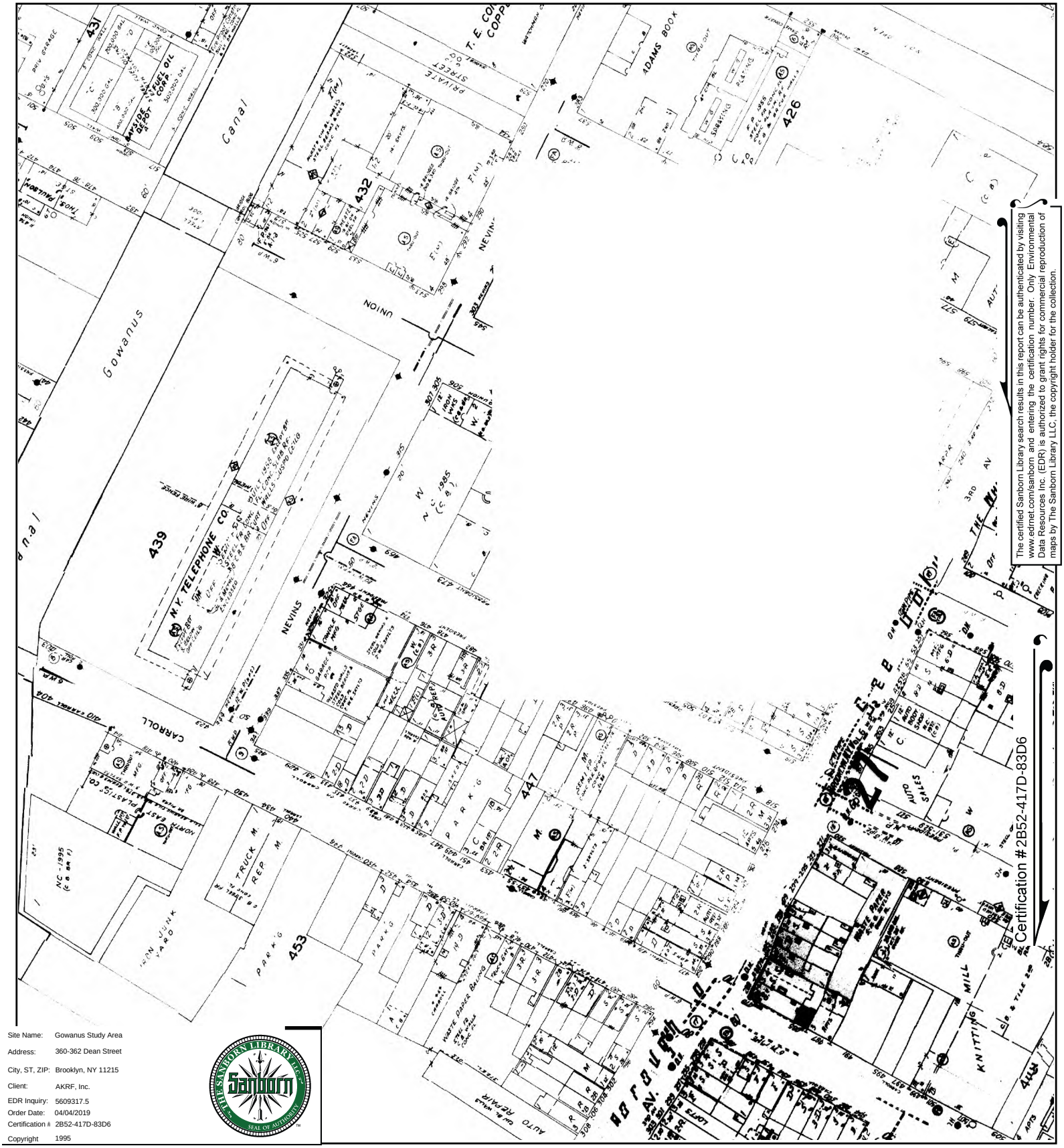

The certified Sanborn Library search results in this report can be authenticated by visiting www.edrnet.com/sanborn and entering the certification number. Only Environmental Data Resources Inc. (EDR) is authorized to grant rights for commercial reproduction of maps by The Sanborn Library LLC, the copyright holder for the collection.

Site Name:	Gowanus Study Area
Address:	360-362 Dean Street
City, ST, ZIP:	Brooklyn, NY 11215
Client:	AKRF, Inc.
EDR Inquiry:	5609317.5
Order Date:	04/04/2019
Certification #	2B52-417D-83D6
Copyright	1995

This Certified Sanborn Map combines the following sheets.
Outlined areas indicate map sheets within the collection.



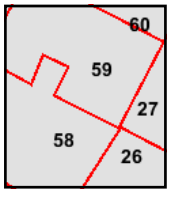

Volume 6, Sheet 27
Volume 6, Sheet 26
Volume 1, Sheet 59
Volume 1, Sheet 58
Volume 5, Sheet 27
Volume 5, Sheet 26

0 Feet 150 300 600

N

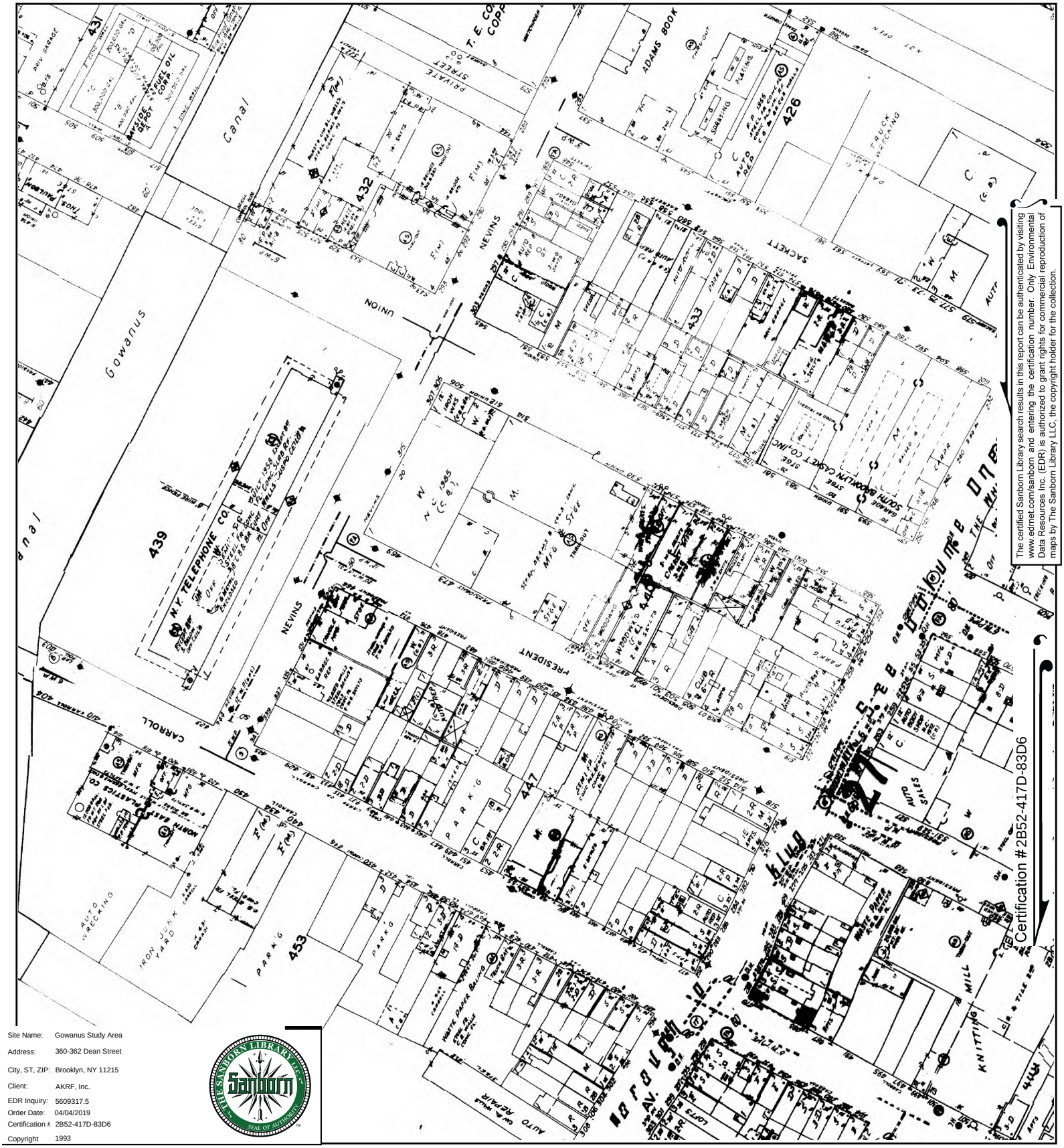

The certified Sanborn Library search results in this report can be authenticated by visiting www.edrnet.com/sanborn and entering the certification number. Only Environmental Data Resources Inc. (EDR) is authorized to grant rights for commercial reproduction of maps by The Sanborn Library LLC, the copyright holder for the collection.

Site Name:	Gowanus Study Area
Address:	360-362 Dean Street
City, ST, ZIP:	Brooklyn, NY 11215
Client:	AKRF, Inc.
EDR Inquiry:	5609317.5
Order Date:	04/04/2019
Certification #	2B52-417D-83D6
Copyright	1993

This Certified Sanborn Map combines the following sheets.
Outlined areas indicate map sheets within the collection.



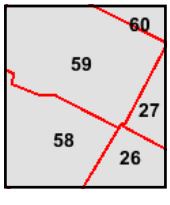

Volume 6, Sheet 27
Volume 6, Sheet 26
Volume 1, Sheet 59
Volume 1, Sheet 58

0 Feet 150 300 600

N

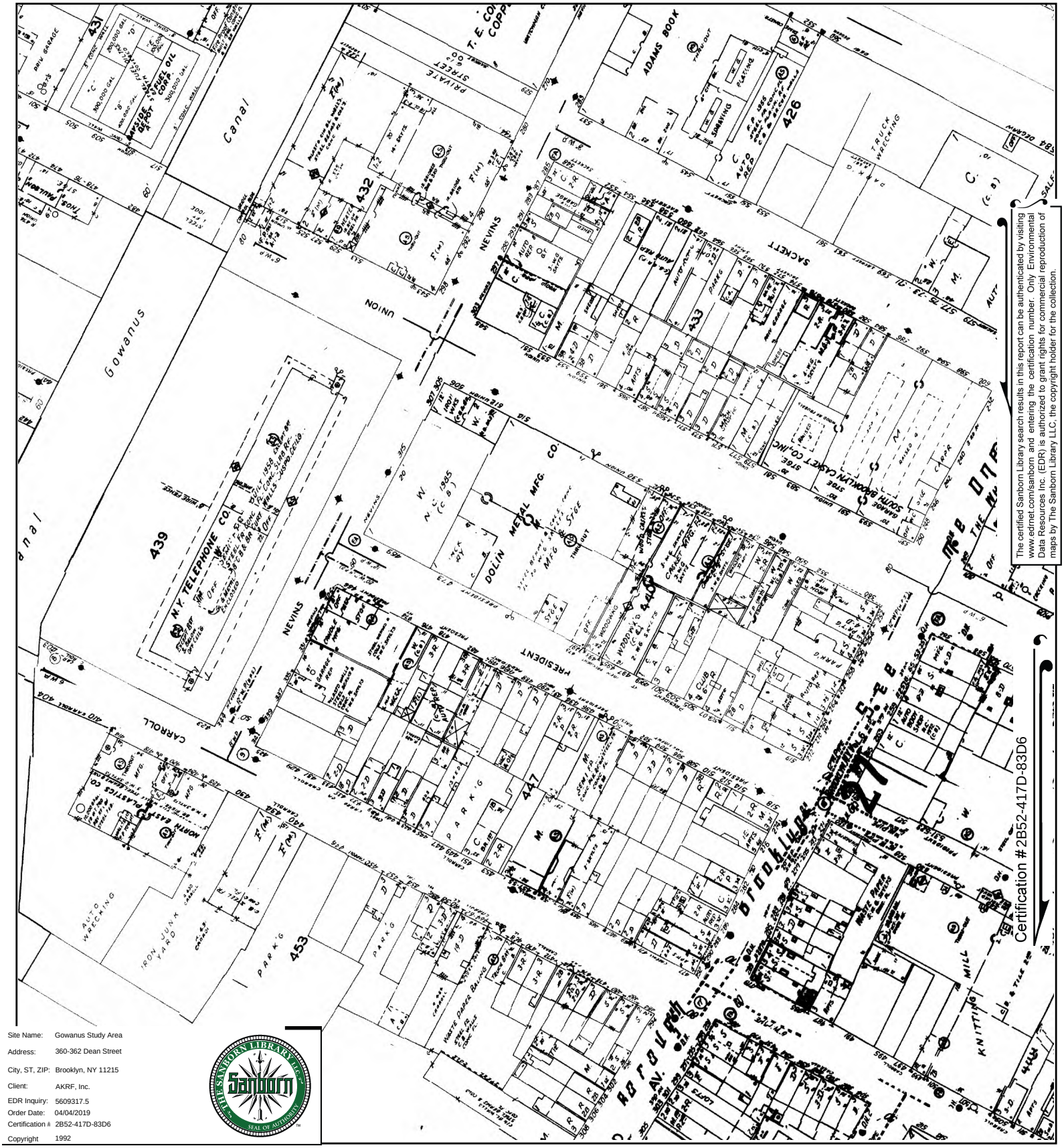

The certified Sanborn Library search results in this report can be authenticated by visiting www.edrnet.com/sanborn and entering the certification number. Only Environmental Data Resources Inc. (EDR) is authorized to grant rights for commercial reproduction of maps by The Sanborn Library LLC, the copyright holder for the collection.

Site Name:	Gowanus Study Area
Address:	360-362 Dean Street
City, ST, ZIP:	Brooklyn, NY 11215
Client:	AKRF, Inc.
EDR Inquiry:	5609317.5
Order Date:	04/04/2019
Certification #	2B52-417D-83D6
Copyright	1992

This Certified Sanborn Map combines the following sheets.
Outlined areas indicate map sheets within the collection.



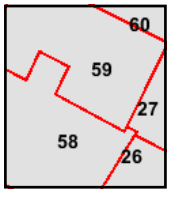

Volume 1, Sheet 59
Volume 1, Sheet 58
Volume 6, Sheet 27
Volume 6, Sheet 26

0 Feet 150 300 600

N



The certified Sanborn Library search results in this report can be authenticated by visiting www.edrnet.com/sanborn and entering the certification number. Only Environmental Data Resources Inc. (EDR) is authorized to grant rights for commercial reproduction of maps by The Sanborn Library LLC, the copyright holder for the collection.

Site Name:	Gowanus Study Area
Address:	360-362 Dean Street
City, ST, ZIP:	Brooklyn, NY 11215
Client:	AKRF, Inc.
EDR Inquiry:	5609317.5
Order Date:	04/04/2019
Certification #:	2B52-417D-83D6
Copyright	1991

This Certified Sanborn Map combines the following sheets.
Outlined areas indicate map sheets within the collection.



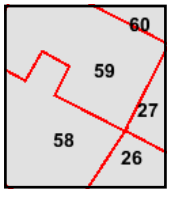

Volume 1, Sheet 59
Volume 1, Sheet 58
Volume 6, Sheet 27
Volume 6, Sheet 26

0 Feet 150 300 600

N

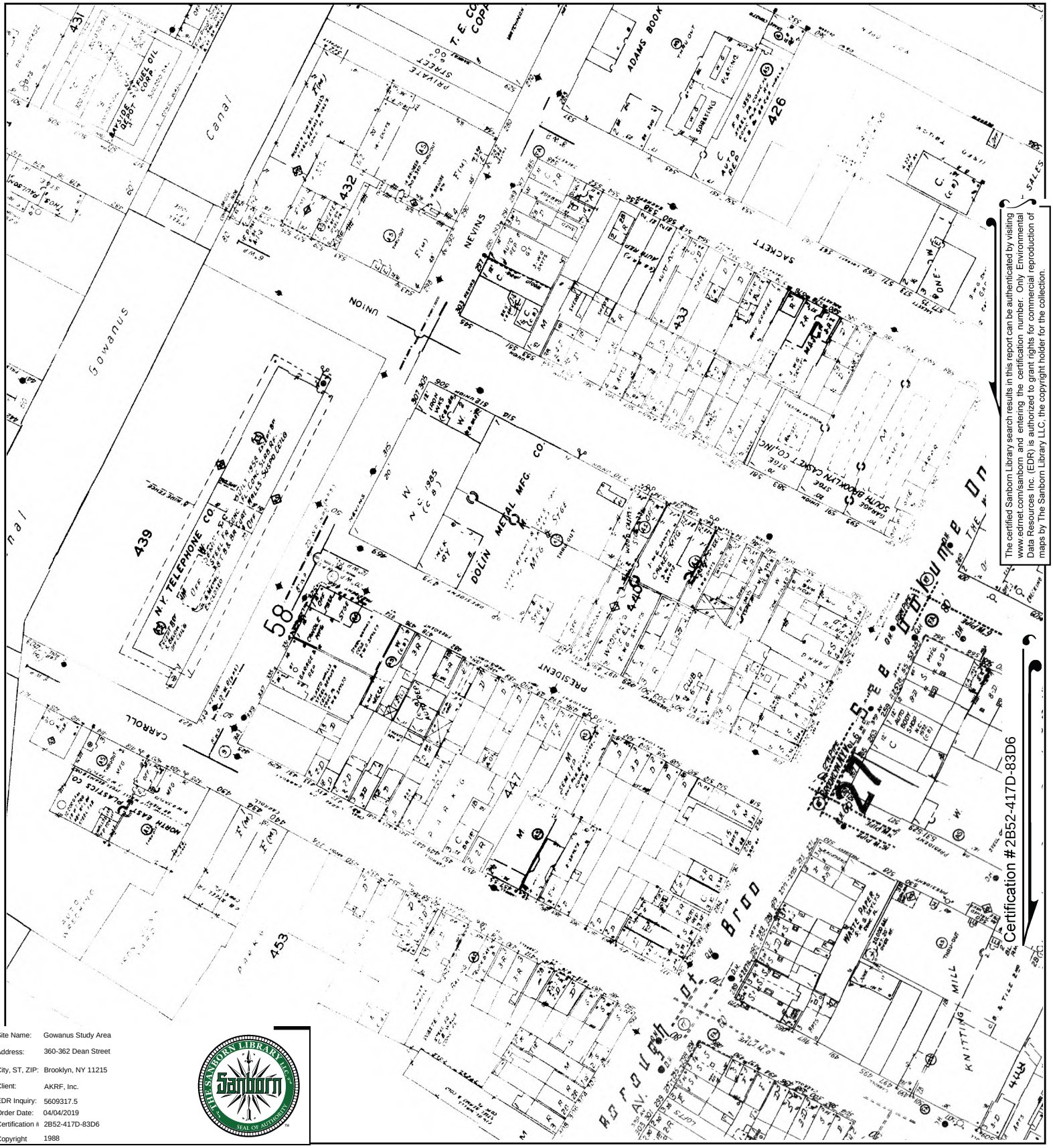

The certified Sanborn Library search results in this report can be authenticated by visiting www.edrnet.com/sanborn and entering the certification number. Only Environmental Data Resources Inc. (EDR) is authorized to grant rights for commercial reproduction of maps by The Sanborn Library LLC, the copyright holder for the collection.

Site Name:	Gowanus Study Area
Address:	360-362 Dean Street
City, ST, ZIP:	Brooklyn, NY 11215
Client:	AKRF, Inc.
EDR Inquiry:	5609317.5
Order Date:	04/04/2019
Certification #	2B52-417D-83D6
Copyright	1988

This Certified Sanborn Map combines the following sheets.
Outlined areas indicate map sheets within the collection.



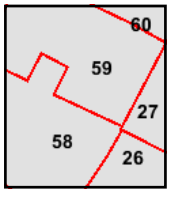

Volume 6, Sheet 27
Volume 6, Sheet 26
Volume 1, Sheet 59
Volume 1, Sheet 58

0 Feet 150 300 600

N



The certified Sanborn Library search results in this report can be authenticated by visiting www.edrnet.com/sanborn and entering the certification number. Only Environmental Data Resources Inc. (EDR) is authorized to grant rights for commercial reproduction of maps by The Sanborn Library LLC, the copyright holder for the collection.

Site Name:	Gowanus Study Area
Address:	360-362 Dean Street
City, ST, ZIP:	Brooklyn, NY 11215
Client:	AKRF, Inc.
EDR Inquiry:	5609317.5
Order Date:	04/04/2019
Certification #:	2B52-417D-83D6
Copyright	1987

This Certified Sanborn Map combines the following sheets.
Outlined areas indicate map sheets within the collection.



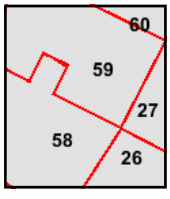

Volume 1, Sheet 59
Volume 1, Sheet 58
Volume 6, Sheet 27
Volume 6, Sheet 26

0 Feet 150 300 600

N



The certified Sanborn Library search results in this report can be authenticated by visiting www.edrnet.com/sanborn and entering the certification number. Only Environmental Data Resources Inc. (EDR) is authorized to grant rights for commercial reproduction of maps by The Sanborn Library LLC, the copyright holder for the collection.

Certification #2B52-417D-83D6

Site Name:	Gowanus Study Area
Address:	360-362 Dean Street
City, ST, ZIP:	Brooklyn, NY 11215
Client:	AKRF, Inc.
EDR Inquiry:	5609317.5
Order Date:	04/04/2019
Certification #:	2B52-417D-83D6
Copyright	1986

This Certified Sanborn Map combines the following sheets.
Outlined areas indicate map sheets within the collection.



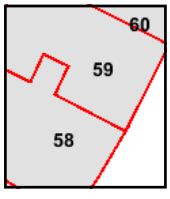

Volume 1, Sheet 59
Volume 1, Sheet 58

0 Feet 150 300 600

N

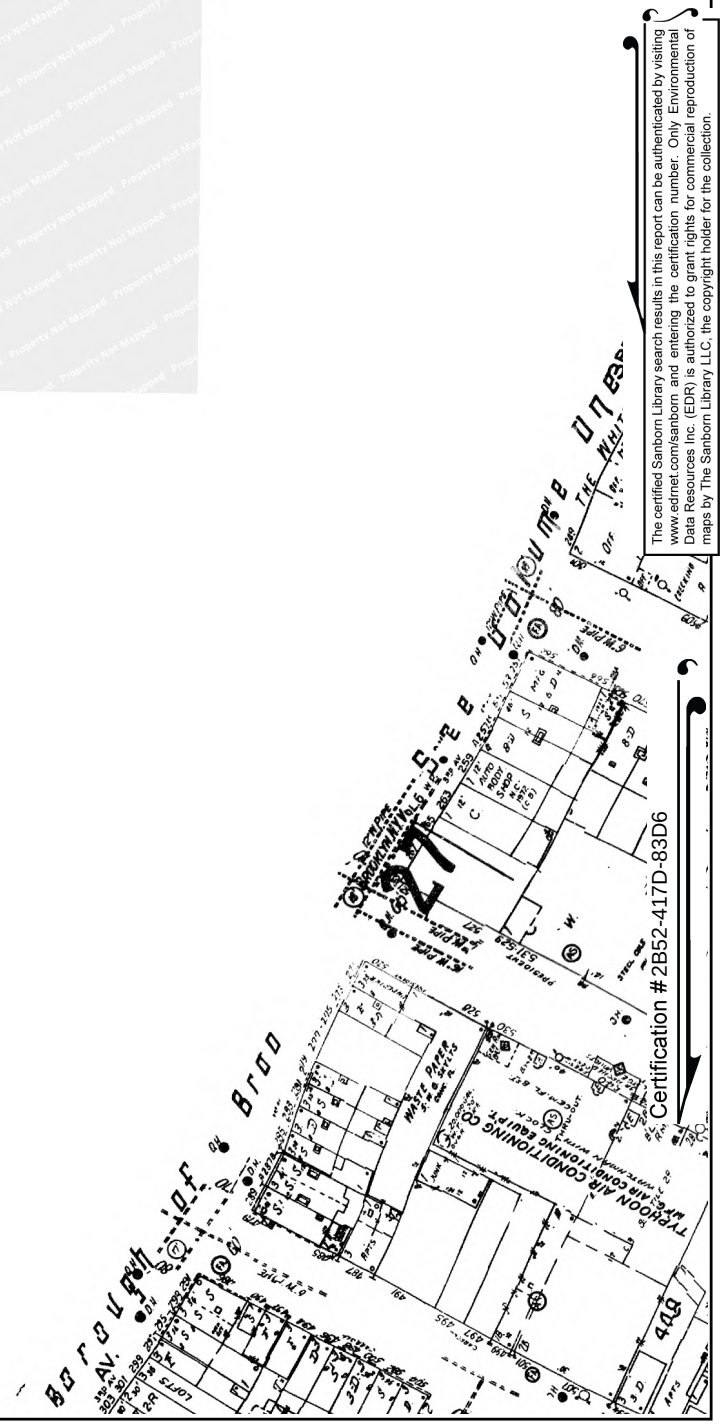

The certified Sanborn Library search results in this report can be authenticated by visiting www.edrnet.com/sanborn and entering the certification number. Only Environmental Data Resources Inc. (EDR) is authorized to grant rights for commercial reproduction of maps by The Sanborn Library LLC, the copyright holder for the collection.

Site Name:	Gowanus Study Area
Address:	360-362 Dean Street
City, ST, ZIP:	Brooklyn, NY 11215
Client:	AKRF, Inc.
EDR Inquiry:	5609317.5
Order Date:	04/04/2019
Certification #	2B52-417D-83D6
Copyright	1985

This Certified Sanborn Map combines the following sheets.
Outlined areas indicate map sheets within the collection.

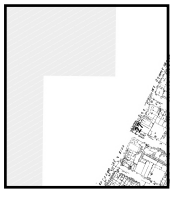

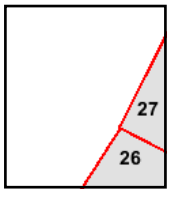

Volume 6, Sheet 27
Volume 6, Sheet 26

0 Feet 150 300 600

N

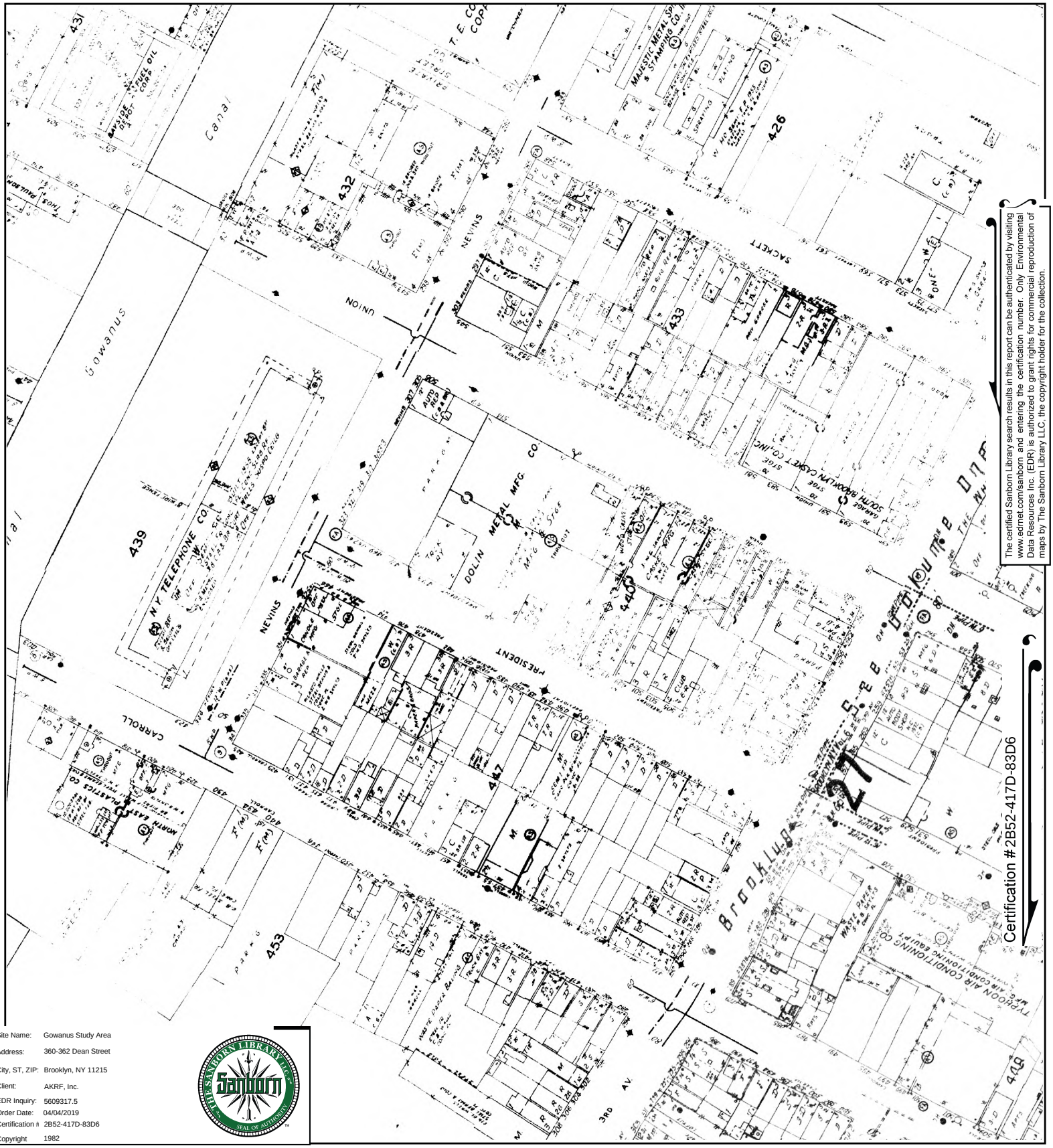

The certified Sanborn Library search results in this report can be authenticated by visiting www.edrnet.com/sanborn and entering the certification number. Only Environmental Data Resources Inc. (EDR) is authorized to grant rights for commercial reproduction of maps by The Sanborn Library LLC, the copyright holder for the collection.

Certification #2B52-417D-83D6

Site Name:	Gowanus Study Area
Address:	360-362 Dean Street
City, ST, ZIP:	Brooklyn, NY 11215
Client:	AKRF, Inc.
EDR Inquiry:	5609317.5
Order Date:	04/04/2019
Certification #:	2B52-417D-83D6
Copyright	1982

This Certified Sanborn Map combines the following sheets.
Outlined areas indicate map sheets within the collection.



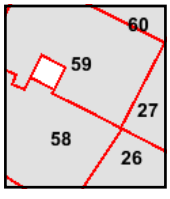

Volume 6, Sheet 27
Volume 6, Sheet 26
Volume 1, Sheet 59
Volume 1, Sheet 58

0 Feet 150 300 600

N



The certified Sanborn Library search results in this report can be authenticated by visiting www.edrnet.com/sanborn and entering the certification number. Only Environmental Data Resources Inc. (EDR) is authorized to grant rights for commercial reproduction of maps by The Sanborn Library LLC, the copyright holder for the collection.

Certification #2B52-417D-83D6

Site Name:	Gowanus Study Area
Address:	360-362 Dean Street
City, ST, ZIP:	Brooklyn, NY 11215
Client:	AKRF, Inc.
EDR Inquiry:	5609317.5
Order Date:	04/04/2019
Certification #:	2B52-417D-83D6
Copyright	1981

This Certified Sanborn Map combines the following sheets.
Outlined areas indicate map sheets within the collection.



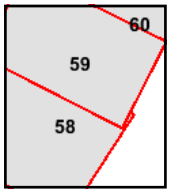

Volume 1, Sheet 59
Volume 1, Sheet 58

0 Feet 150 300 600

N

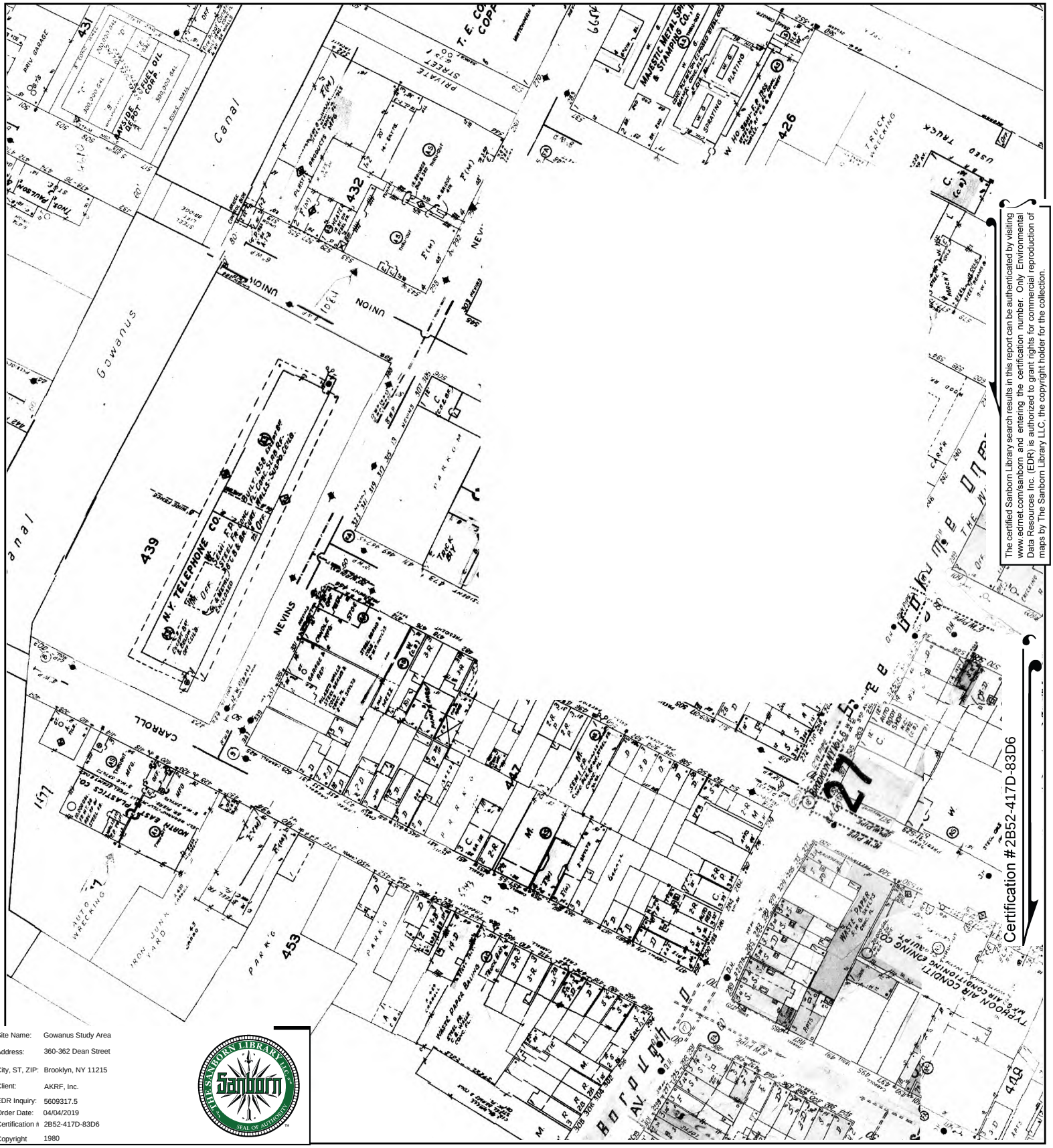

The certified Sanborn Library search results in this report can be authenticated by visiting www.edrnet.com/sanborn and entering the certification number. Only Environmental Data Resources Inc. (EDR) is authorized to grant rights for commercial reproduction of maps by The Sanborn Library LLC, the copyright holder for the collection.

Site Name:	Gowanus Study Area
Address:	360-362 Dean Street
City, ST, ZIP:	Brooklyn, NY 11215
Client:	AKRF, Inc.
EDR Inquiry:	5609317.5
Order Date:	04/04/2019
Certification #:	2B52-417D-83D6
Copyright	1980

This Certified Sanborn Map combines the following sheets.
Outlined areas indicate map sheets within the collection.



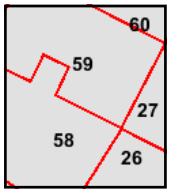

Volume 1, Sheet 59
Volume 1, Sheet 58
Volume 6, Sheet 27
Volume 6, Sheet 26
Volume 6, Sheet 27
Volume 6, Sheet 26

0 Feet 150 300 600

N



The certified Sanborn Library search results in this report can be authenticated by visiting www.edrnet.com/sanborn and entering the certification number. Only Environmental Data Resources Inc. (EDR) is authorized to grant rights for commercial reproduction of maps by The Sanborn Library LLC, the copyright holder for the collection.

Certification #2B52-417D-83D6

Site Name:	Gowanus Study Area
Address:	360-362 Dean Street
City, ST, ZIP:	Brooklyn, NY 11215
Client:	AKRF, Inc.
EDR Inquiry:	5609317.5
Order Date:	04/04/2019
Certification #:	2B52-417D-83D6
Copyright	1979

This Certified Sanborn Map combines the following sheets.
Outlined areas indicate map sheets within the collection.



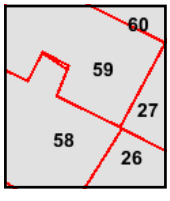

Volume 6, Sheet 27
Volume 6, Sheet 26
Volume 1, Sheet 59
Volume 1, Sheet 58

0 Feet 150 300 600

N

The certified Sanborn Library search results in this report can be authenticated by visiting www.edrnet.com/sanborn and entering the certification number. Only Environmental Data Resources Inc. (EDR) is authorized to grant rights for commercial reproduction of maps by The Sanborn Library LLC, the copyright holder for the collection.

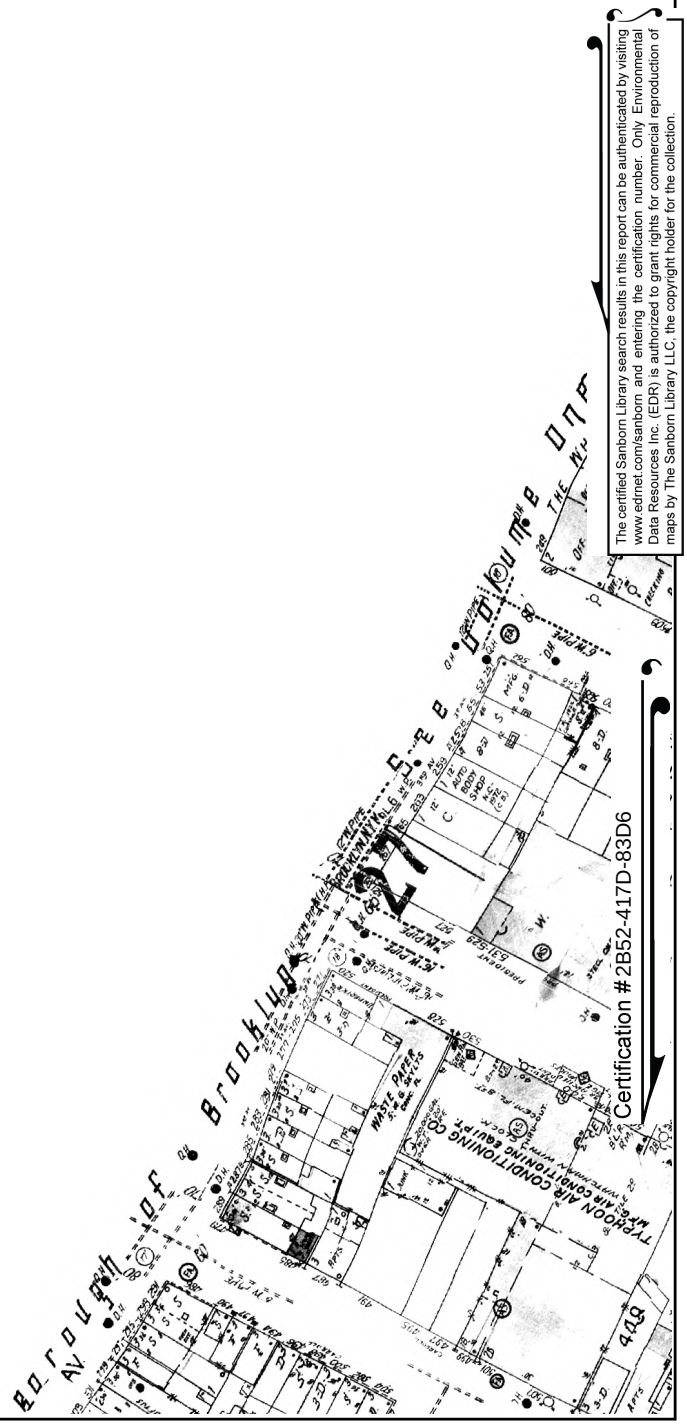

Site Name:	Gowanus Study Area
Address:	360-362 Dean Street
City, ST, ZIP:	Brooklyn, NY 11215
Client:	AKRF, Inc.
EDR Inquiry:	5609317.5
Order Date:	04/04/2019
Certification #	2B52-417D-83D6
Copyright	1978

This Certified Sanborn Map combines the following sheets.
Outlined areas indicate map sheets within the collection.

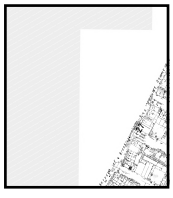

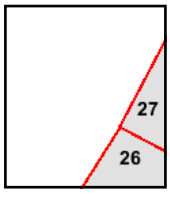

Volume 6, Sheet 27
Volume 6, Sheet 26

0 Feet 150 300 600

N



The certified Sanborn Library search results in this report can be authenticated by visiting www.edrnet.com/sanborn and entering the certification number. Only Environmental Data Resources Inc. (EDR) is authorized to grant rights for commercial reproduction of maps by The Sanborn Library LLC, the copyright holder for the collection.

Certification #2B52-417D-83D6

Site Name:	Gowanus Study Area
Address:	360-362 Dean Street
City, ST, ZIP:	Brooklyn, NY 11215
Client:	AKRF, Inc.
EDR Inquiry:	5609317.5
Order Date:	04/04/2019
Certification #:	2B52-417D-83D6
Copyright	1977

This Certified Sanborn Map combines the following sheets.
Outlined areas indicate map sheets within the collection.



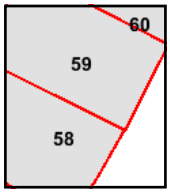

Volume 1, Sheet 59
Volume 1, Sheet 58

0 Feet 150 300 600

N



The certified Sanborn Library search results in this report can be authenticated by visiting www.edrnet.com/sanborn and entering the certification number. Only Environmental Data Resources Inc. (EDR) is authorized to grant rights for commercial reproduction of maps by The Sanborn Library LLC, the copyright holder for the collection.

Certification #2B52-417D-83D6

Site Name:	Gowanus Study Area
Address:	360-362 Dean Street
City, ST, ZIP:	Brooklyn, NY 11215
Client:	AKRF, Inc.
EDR Inquiry:	5609317.5
Order Date:	04/04/2019
Certification #:	2B52-417D-83D6
Copyright	1969

This Certified Sanborn Map combines the following sheets.
Outlined areas indicate map sheets within the collection.



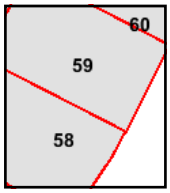

Volume 1, Sheet 59
Volume 1, Sheet 58

0 Feet 150 300 600

N

The certified Sanborn Library search results in this report can be authenticated by visiting www.edrnet.com/sanborn and entering the certification number. Only Environmental Data Resources Inc. (EDR) is authorized to grant rights for commercial reproduction of maps by The Sanborn Library LLC, the copyright holder for the collection.

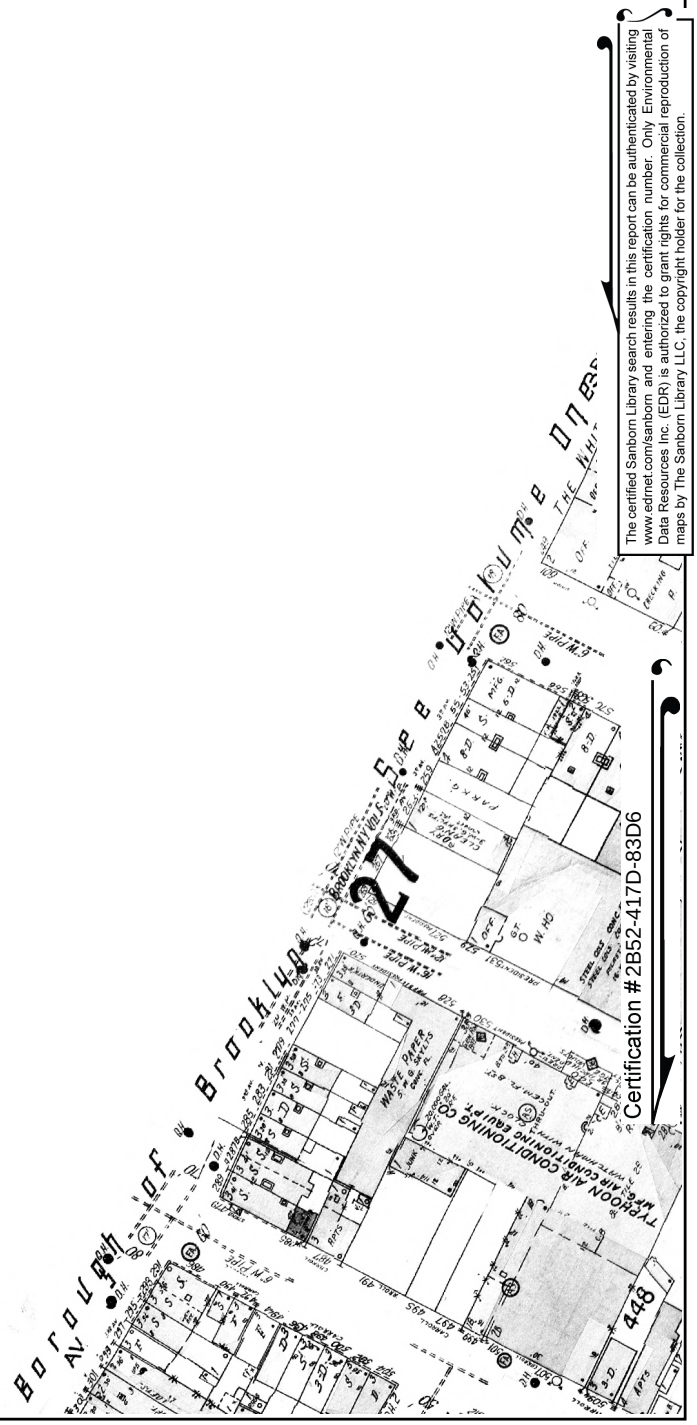

Site Name:	Gowanus Study Area
Address:	360-362 Dean Street
City, ST, ZIP:	Brooklyn, NY 11215
Client:	AKRF, Inc.
EDR Inquiry:	5609317.5
Order Date:	04/04/2019
Certification #	2B52-417D-83D6
Copyright	1965

This Certified Sanborn Map combines the following sheets.
Outlined areas indicate map sheets within the collection.



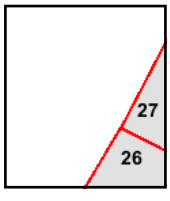

Volume 6, Sheet 27
Volume 6, Sheet 26

0 Feet 150 300 600

N

The certified Sanborn Library search results in this report can be authenticated by visiting www.edrnet.com/sanborn and entering the certification number. Only Environmental Data Resources Inc. (EDR) is authorized to grant rights for commercial reproduction of maps by The Sanborn Library LLC, the copyright holder for the collection.

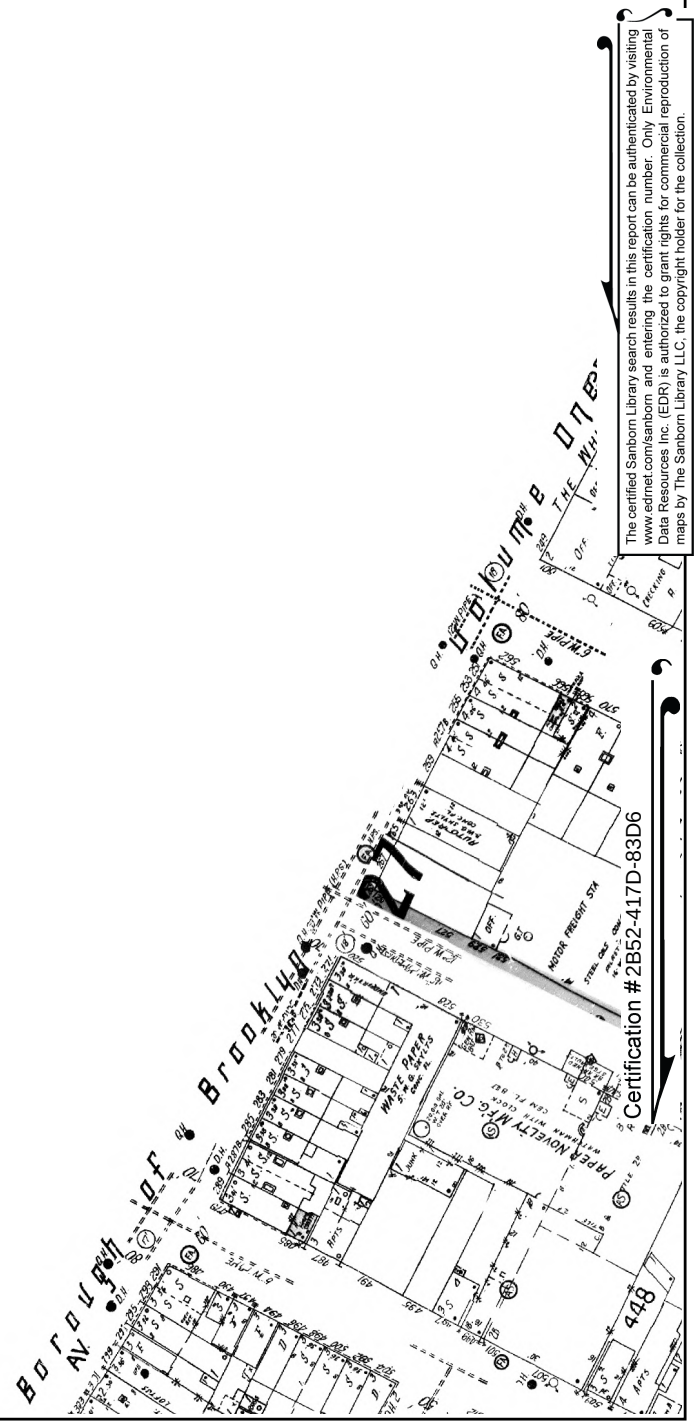

Site Name: Gowanus Study Area
Address: 360-362 Dean Street
City, ST, ZIP: Brooklyn, NY 11215
Client: AKRF, Inc.
EDR Inquiry: 5609317.5
Order Date: 04/04/2019
Certification #: 2B52-417D-83D6
Copyright: 1951

This Certified Sanborn Map combines the following sheets. Outlined areas indicate map sheets within the collection.

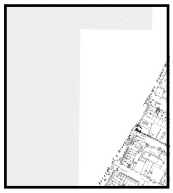

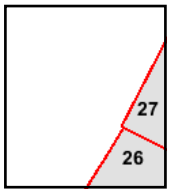

Volume 6, Sheet 27
Volume 6, Sheet 26

0 Feet 150 300 600

N



The certified Sanborn Library search results in this report can be authenticated by visiting www.edrnet.com/sanborn and entering the certification number. Only Environmental Data Resources Inc. (EDR) is authorized to grant rights for commercial reproduction of maps by The Sanborn Library LLC, the copyright holder for the collection.

Certification #2B52-417D-83D6

Site Name:	Gowanus Study Area
Address:	360-362 Dean Street
City, ST, ZIP:	Brooklyn, NY 11215
Client:	AKRF, Inc.
EDR Inquiry:	5609317.5
Order Date:	04/04/2019
Certification #	2B52-417D-83D6
Copyright	1950

This Certified Sanborn Map combines the following sheets.
Outlined areas indicate map sheets within the collection.



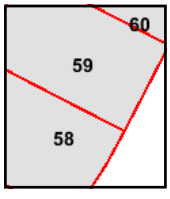

Volume 1, Sheet 59
Volume 1, Sheet 58

0 Feet 150 300 600

N



The certified Sanborn Library search results in this report can be authenticated by visiting www.edrnet.com/sanborn and entering the certification number. Only Environmental Data Resources Inc. (EDR) is authorized to grant rights for commercial reproduction of maps by The Sanborn Library LLC, the copyright holder for the collection.

Certification #2B52-417D-83D6

Site Name:	Gowanus Study Area
Address:	360-362 Dean Street
City, ST, ZIP:	Brooklyn, NY 11215
Client:	AKRF, Inc.
EDR Inquiry:	5609317.5
Order Date:	04/04/2019
Certification #:	2B52-417D-83D6
Copyright	1938

This Certified Sanborn Map combines the following sheets.
Outlined areas indicate map sheets within the collection.



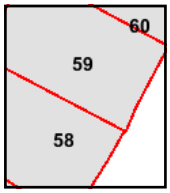

Volume 1, Sheet 59
Volume 1, Sheet 58

0 Feet 150 300 600

N

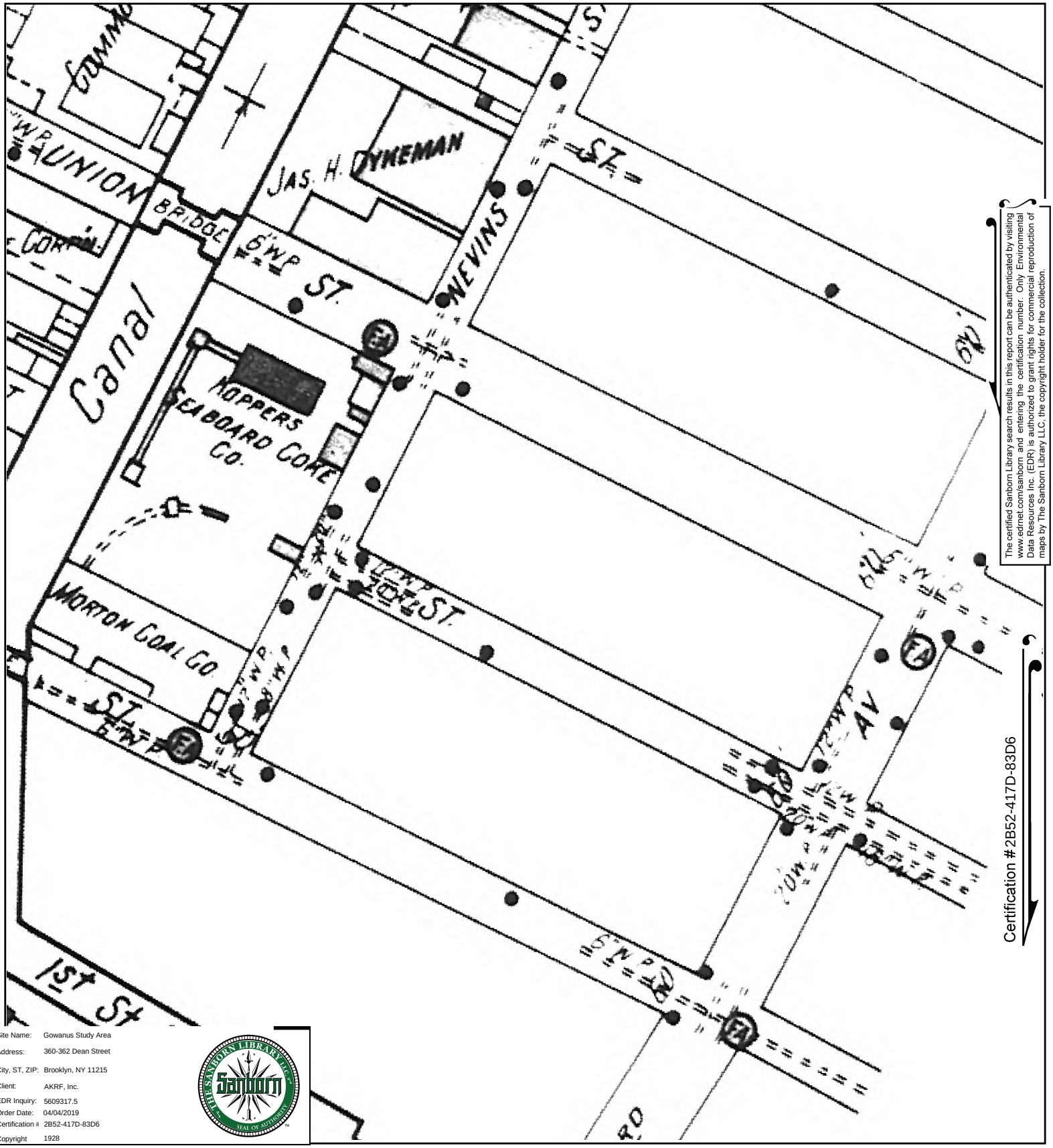

The certified Sanborn Library search results in this report can be authenticated by visiting www.edrnet.com/sanborn and entering the certification number. Only Environmental Data Resources Inc. (EDR) is authorized to grant rights for commercial reproduction of maps by The Sanborn Library LLC, the copyright holder for the collection.

Certification #2B52-417D-83D6

Site Name:	Gowanus Study Area
Address:	360-362 Dean Street
City, ST, ZIP:	Brooklyn, NY 11215
Client:	AKRF, Inc.
EDR Inquiry:	5609317.5
Order Date:	04/04/2019
Certification #	2B52-417D-83D6
Copyright	1928

This Certified Sanborn Map combines the following sheets.
Outlined areas indicate map sheets within the collection.

0 Feet 150 300 600

Volume Pier Maps, Sheet 49

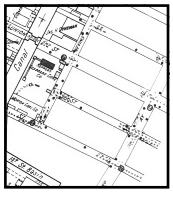

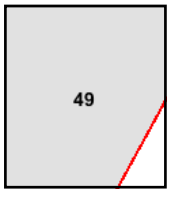

N

The certified Sanborn Library search results in this report can be authenticated by visiting www.edrnet.com/sanborn and entering the certification number. Only Environmental Data Resources Inc. (EDR) is authorized to grant rights for commercial reproduction of maps by The Sanborn Library LLC, the copyright holder for the collection.

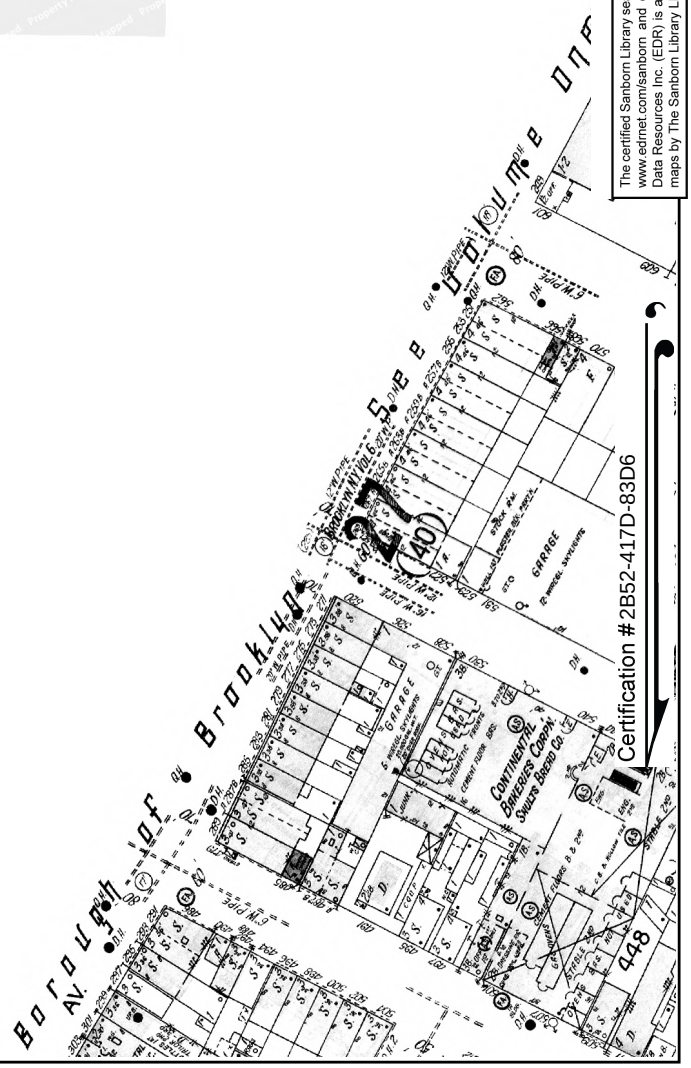

Site Name: Gowanus Study Area
Address: 360-362 Dean Street
City, ST, ZIP: Brooklyn, NY 11215
Client: AKRF, Inc.
EDR Inquiry: 5609317.5
Order Date: 04/04/2019
Certification #: 2B52-417D-83D6
Copyright: 1926

This Certified Sanborn Map combines the following sheets. Outlined areas indicate map sheets within the collection.



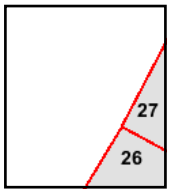

Volume 6, Sheet 27
Volume 6, Sheet 26

0 Feet 150 300 600

N

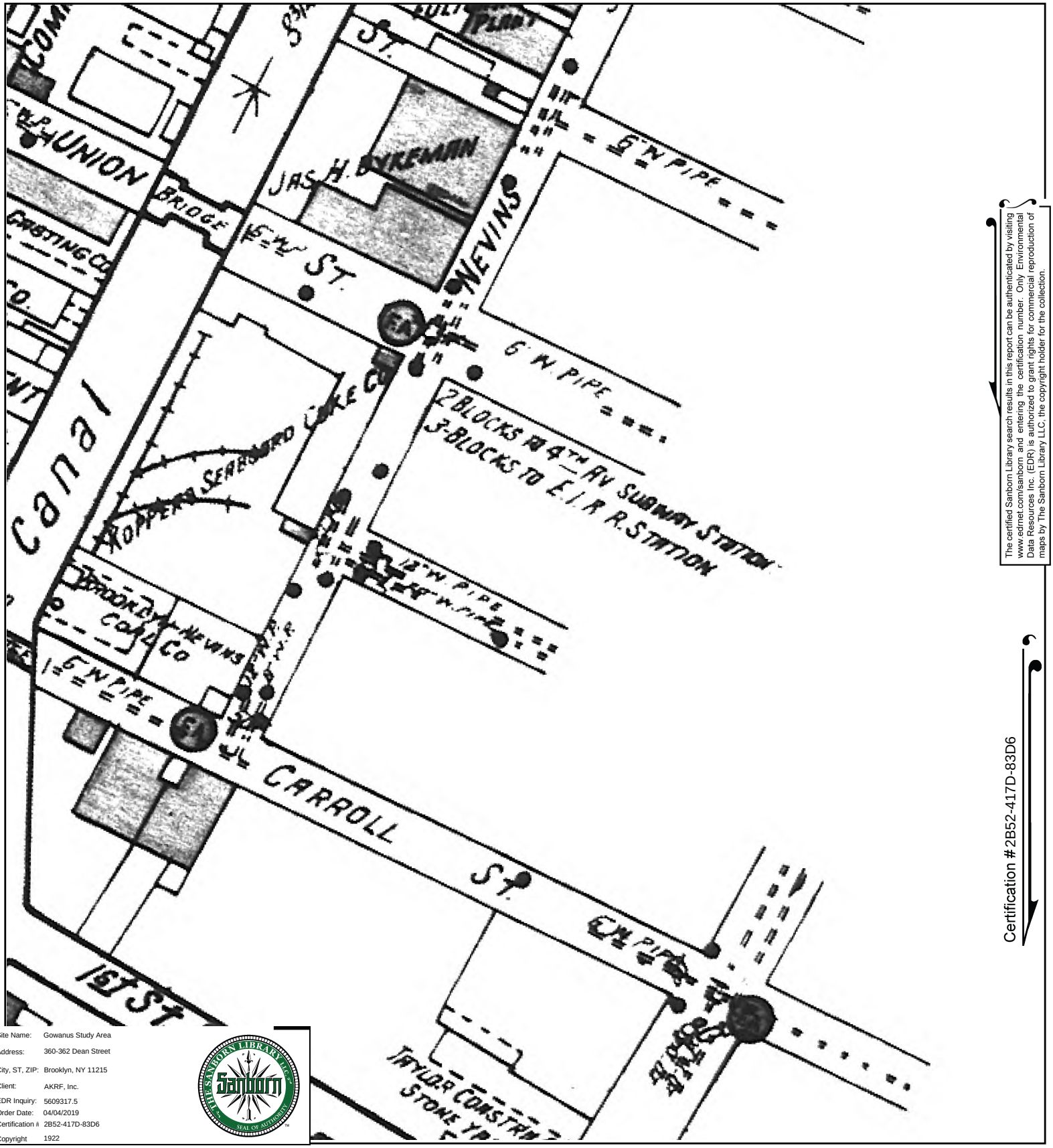

The certified Sanborn Library search results in this report can be authenticated by visiting www.edrnet.com/sanborn and entering the certification number. Only Environmental Data Resources Inc. (EDR) is authorized to grant rights for commercial reproduction of maps by The Sanborn Library LLC, the copyright holder for the collection.

Certification #2B52-417D-83D6

Site Name:	Gowanus Study Area
Address:	360-362 Dean Street
City, ST, ZIP:	Brooklyn, NY 11215
Client:	AKRF, Inc.
EDR Inquiry:	5609317.5
Order Date:	04/04/2019
Certification #	2B52-417D-83D6
Copyright	1922

This Certified Sanborn Map combines the following sheets.
Outlined areas indicate map sheets within the collection.

0 Feet 150 300 600

Volume Pier Maps, Sheet 41

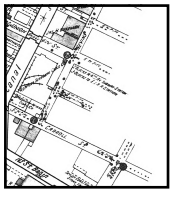

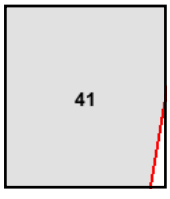

N

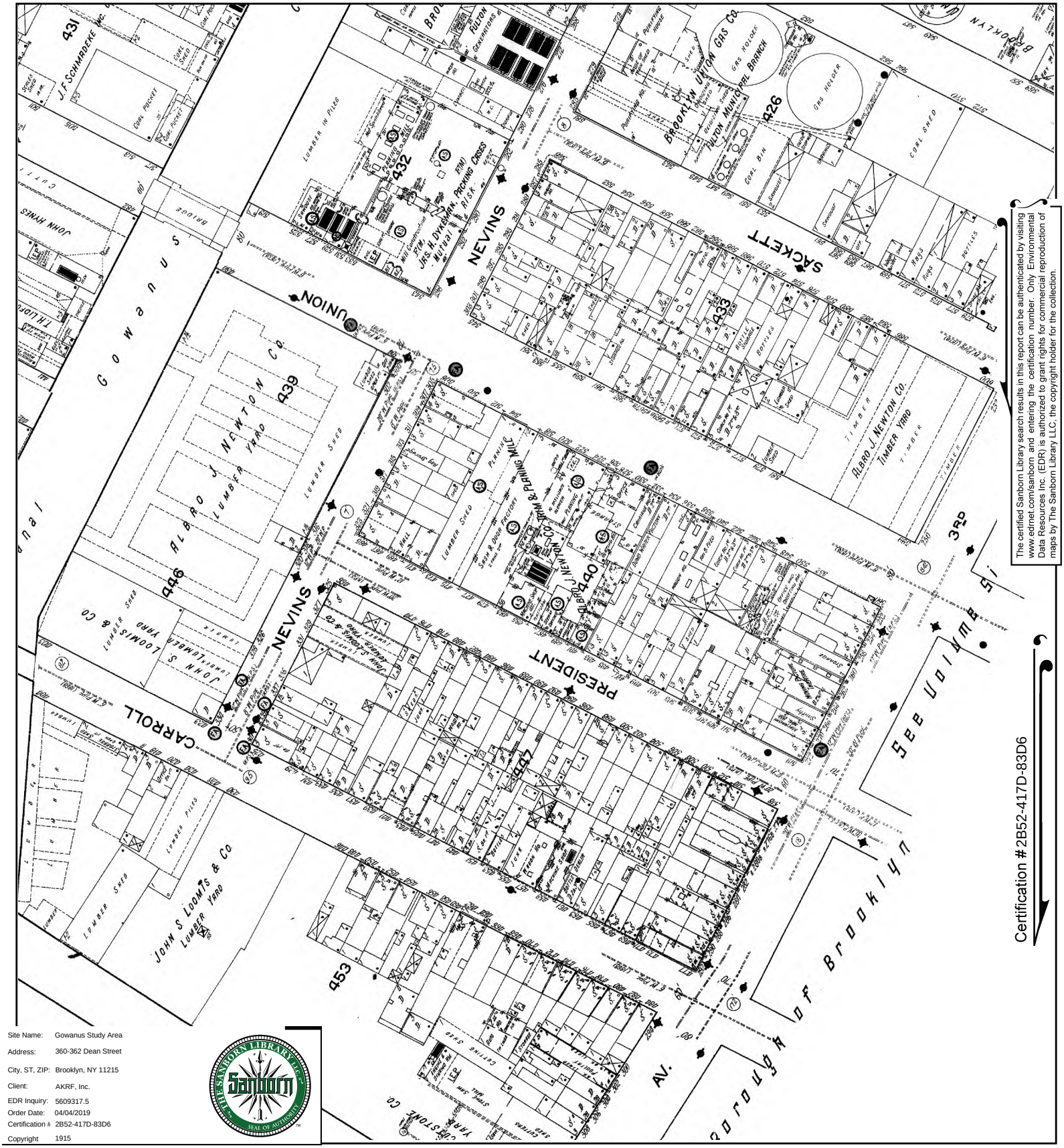

The certified Sanborn Library search results in this report can be authenticated by visiting www.edrnet.com/sanborn and entering the certification number. Only Environmental Data Resources Inc. (EDR) is authorized to grant rights for commercial reproduction of maps by The Sanborn Library LLC, the copyright holder for the collection.

Certification #2B52-417D-83D6

Site Name:	Gowanus Study Area
Address:	360-362 Dean Street
City, ST, ZIP:	Brooklyn, NY 11215
Client:	AKRF, Inc.
EDR Inquiry:	5609317.5
Order Date:	04/04/2019
Certification #:	2B52-417D-83D6
Copyright	1915

This Certified Sanborn Map combines the following sheets.
Outlined areas indicate map sheets within the collection.



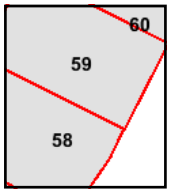

Volume 1, Sheet 59
Volume 1, Sheet 58

0 Feet 150 300 600

N



The certified Sanborn Library search results in this report can be authenticated by visiting www.edrnet.com/sanborn and entering the certification number. Only Environmental Data Resources Inc. (EDR) is authorized to grant rights for commercial reproduction of maps by The Sanborn Library LLC, the copyright holder for the collection.

Site Name:	Gowanus Study Area
Address:	360-362 Dean Street
City, ST, ZIP:	Brooklyn, NY 11215
Client:	AKRF, Inc.
EDR Inquiry:	5609317.5
Order Date:	04/04/2019
Certification #	2B52-417D-83D6
Copyright	1906

This Certified Sanborn Map combines the following sheets.
Outlined areas indicate map sheets within the collection.



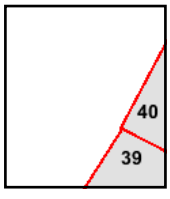

Volume 6, Sheet 40
Volume 6, Sheet 39

0 Feet 150 300 600

N

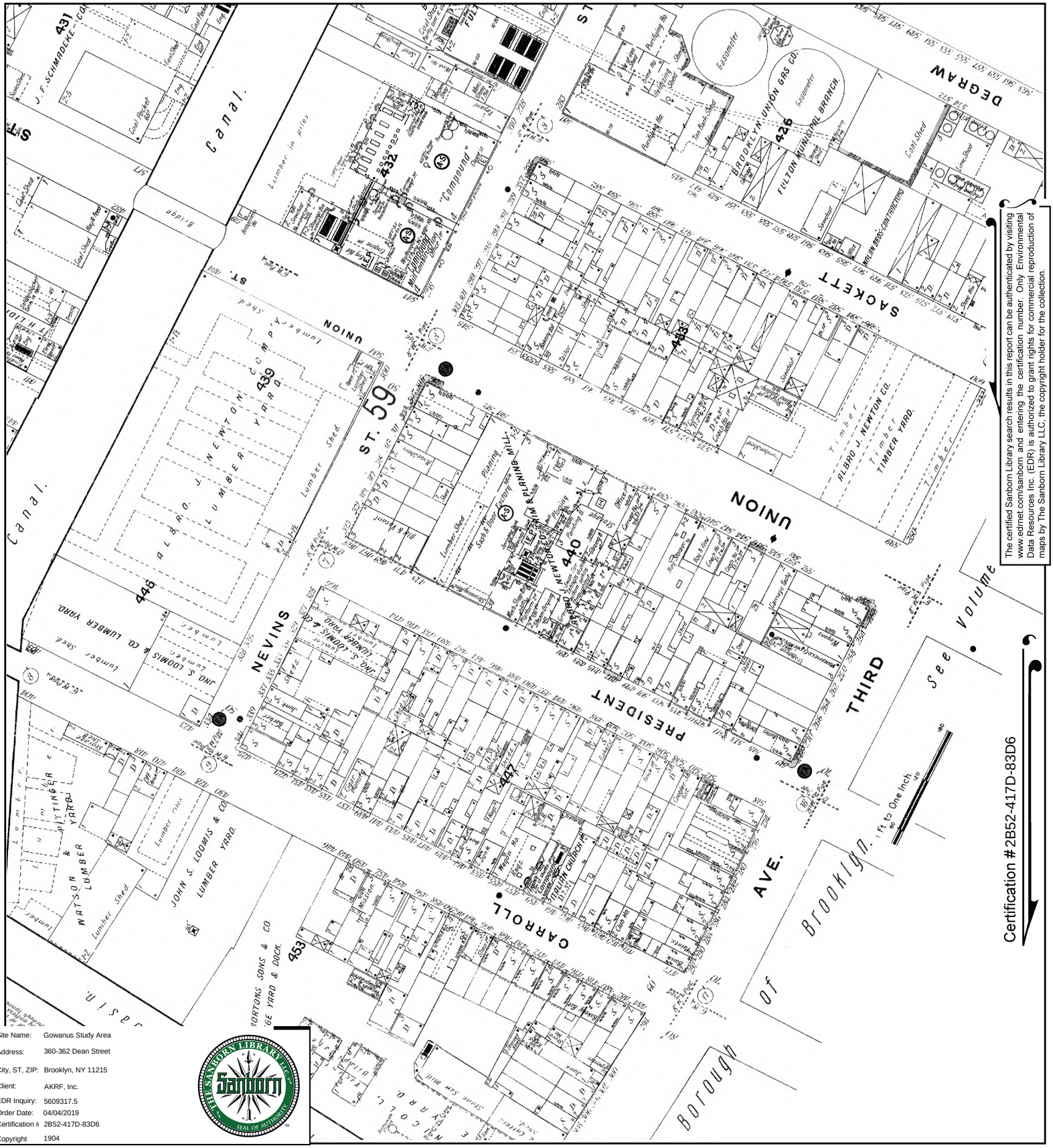

The certified Sanborn Library search results in this report can be authenticated by visiting www.edrnet.com/sanborn and entering the certification number. Only Environmental Data Resources Inc. (EDR) is authorized to grant rights for commercial reproduction of maps by The Sanborn Library LLC, the copyright holder for the collection.

Site Name:	Gowanus Study Area
Address:	360-362 Dean Street
City, ST, ZIP:	Brooklyn, NY 11215
Client:	AKRF, Inc.
EDR Inquiry:	5609317.5
Order Date:	04/04/2019
Certification #:	2B52-417D-83D6
Copyright	1904

This Certified Sanborn Map combines the following sheets.
Outlined areas indicate map sheets within the collection.



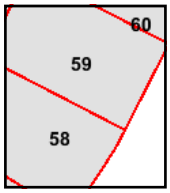

Volume 1, Sheet 59
Volume 1, Sheet 58

0 Feet 150 300 600

N

The certified Sanborn Library search results in this report can be authenticated by visiting www.edrnet.com/sanborn and entering the certification number. Only Environmental Data Resources Inc. (EDR) is authorized to grant rights for commercial reproduction of maps by The Sanborn Library LLC, the copyright holder for the collection.

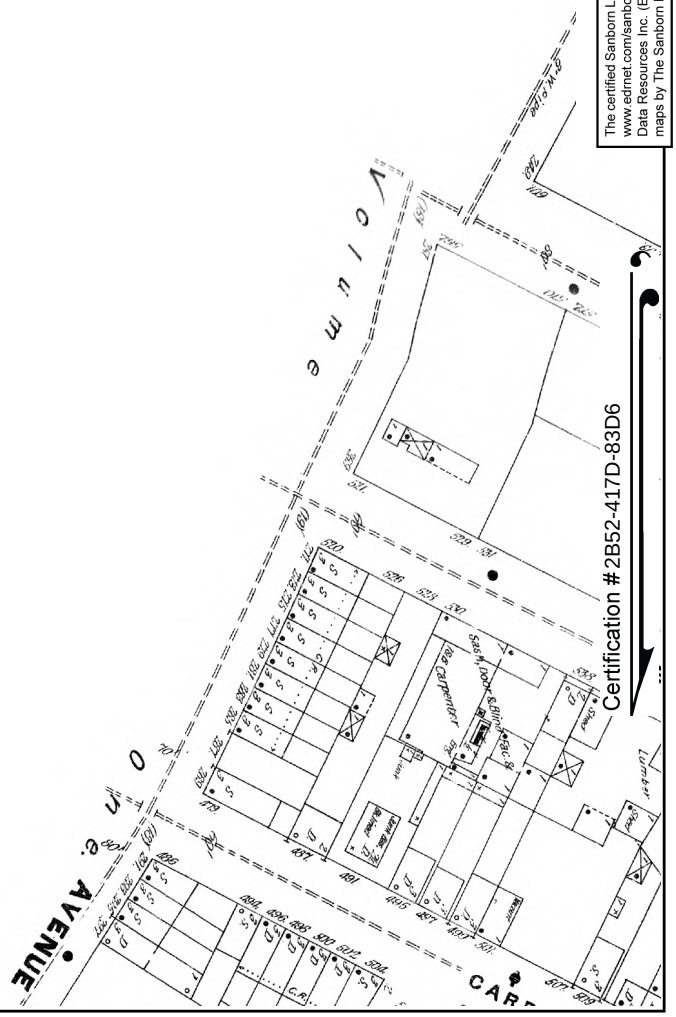

Site Name: Gowanus Study Area
Address: 360-362 Dean Street
City, ST, ZIP: Brooklyn, NY 11215
Client: AKRF, Inc.
EDR Inquiry: 5609317.5
Order Date: 04/04/2019
Certification #: 2B52-417D-83D6
Copyright: 1888

This Certified Sanborn Map combines the following sheets.
Outlined areas indicate map sheets within the collection.



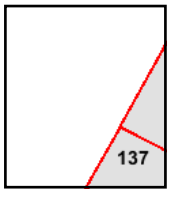

Volume 6, Sheet 137
Volume 6, Sheet 137

0 Feet 150 300 600

N

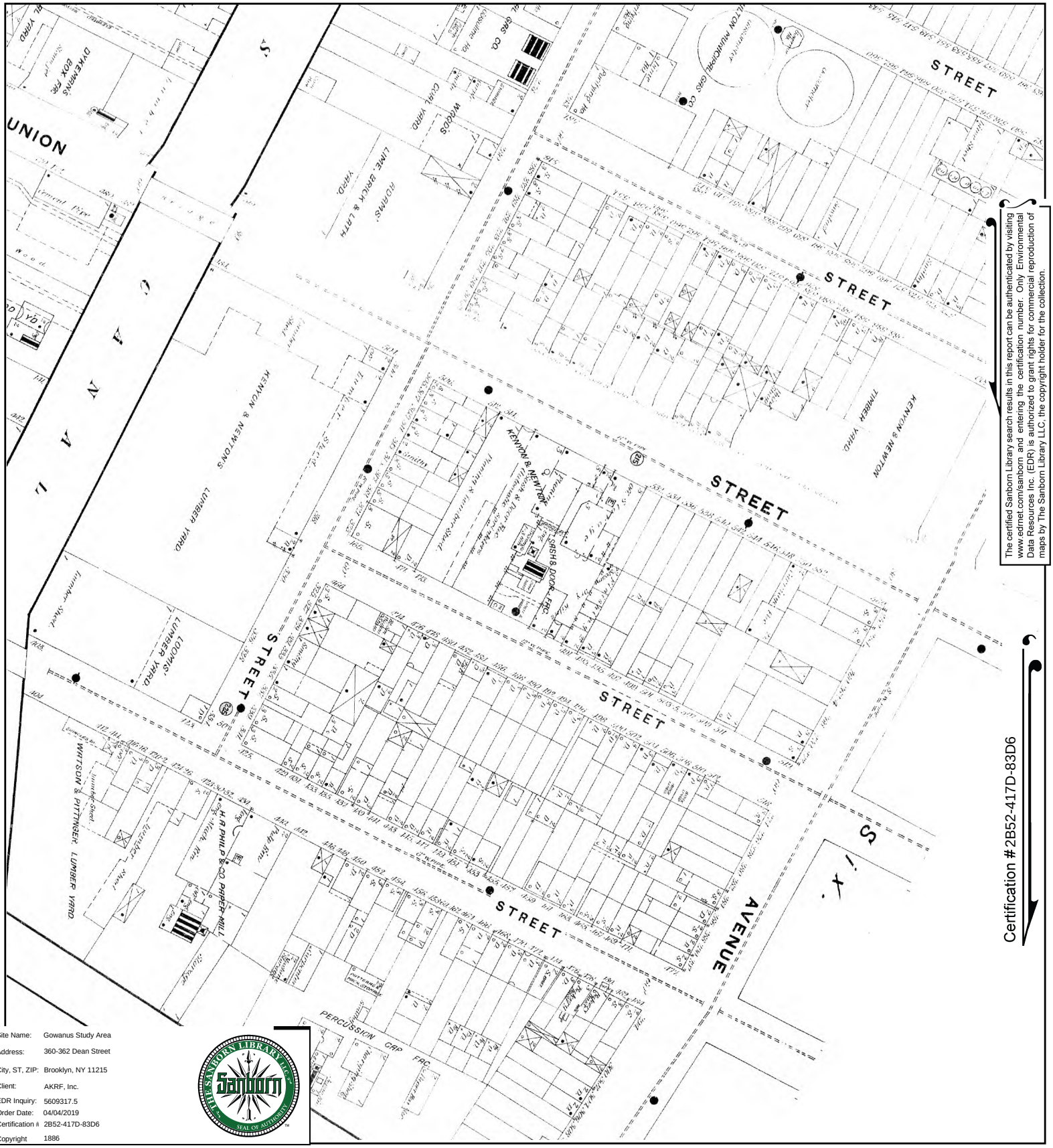

The certified Sanborn Library search results in this report can be authenticated by visiting www.edrnet.com/sanborn and entering the certification number. Only Environmental Data Resources Inc. (EDR) is authorized to grant rights for commercial reproduction of maps by The Sanborn Library LLC, the copyright holder for the collection.

Certification #2B52-417D-83D6

Site Name:	Gowanus Study Area
Address:	360-362 Dean Street
City, ST, ZIP:	Brooklyn, NY 11215
Client:	AKRF, Inc.
EDR Inquiry:	5609317.5
Order Date:	04/04/2019
Certification #:	2B52-417D-83D6
Copyright	1886

This Certified Sanborn Map combines the following sheets.
Outlined areas indicate map sheets within the collection.



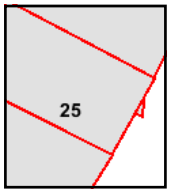

Volume 1, Sheet 25
Volume 1, Sheet 25
Volume 1, Sheet 25

0 Feet 150 300 600

N

Gowanus Study Area

360-362 Dean Street

Brooklyn, NY 11215

Inquiry Number: 5609317.5

April 04, 2019

Certified Sanborn® Map Report

6 Armstrong Road, 4th floor
Shelton, CT 06484
Toll Free: 800.352.0050
www.edrnet.com

Certified Sanborn® Map Report

04/04/19

Site Name:

Gowanus Study Area
360-362 Dean Street
Brooklyn, NY 11215
EDR Inquiry # 5609317.5

Client Name:

AKRF, Inc.
440 Park Avenue, South 7th Floor
New York, NY 10016
Contact: Neoma Chefalo

The Sanborn Library has been searched by EDR and maps covering the target property location as provided by AKRF, Inc. were identified for the years listed below. The Sanborn Library is the largest, most complete collection of fire insurance maps. The collection includes maps from Sanborn, Bromley, Perris & Browne, Hopkins, Barlow, and others. Only Environmental Data Resources Inc. (EDR) is authorized to grant rights for commercial reproduction of maps by the Sanborn Library LLC, the copyright holder for the collection. Results can be authenticated by visiting www.edrnet.com/sanborn.

The Sanborn Library is continually enhanced with newly identified map archives. This report accesses all maps in the collection as of the day this report was generated.

Certified Sanborn Results:

Certification # 2B52-417D-83D6

PO # 180428

Project 180428

Maps Provided:

2007	1995	1981	1922
2006	1993	1980	1915
2005	1992	1979	1904
2004	1991	1977	1886
2003	1988	1969	
2002	1987	1950	
2001	1986	1938	
1996	1982	1928	

Sanborn® Library search results

Certification #: 2B52-417D-83D6

The Sanborn Library includes more than 1.2 million fire insurance maps from Sanborn, Bromley, Perris & Browne, Hopkins, Barlow and others which track historical property usage in approximately 12,000 American cities and towns. Collections searched:

- ☑ Library of Congress
- ☑ University Publications of America
- ☑ EDR Private Collection

The Sanborn Library LLC Since 1866™

Limited Permission To Make Copies

AKRF, Inc. (the client) is permitted to make up to FIVE photocopies of this Sanborn Map transmittal and each fire insurance map accompanying this report solely for the limited use of its customer. No one other than the client is authorized to make copies. Upon request made directly to an EDR Account Executive, the client may be permitted to make a limited number of additional photocopies. This permission is conditioned upon compliance by the client, its customer and their agents with EDR's copyright policy; a copy of which is available upon request.

Disclaimer - Copyright and Trademark Notice

This Report contains certain information obtained from a variety of public and other sources reasonably available to Environmental Data Resources, Inc. It cannot be concluded from this Report that coverage information for the target and surrounding properties does not exist from other sources. NO WARRANTY EXPRESSED OR IMPLIED, IS MADE WHATSOEVER IN CONNECTION WITH THIS REPORT. ENVIRONMENTAL DATA RESOURCES, INC. SPECIFICALLY DISCLAIMS THE MAKING OF ANY SUCH WARRANTIES, INCLUDING WITHOUT LIMITATION, MERCHANTABILITY OR FITNESS FOR A PARTICULAR USE OR PURPOSE. ALL RISK IS ASSUMED BY THE USER. IN NO EVENT SHALL ENVIRONMENTAL DATA RESOURCES, INC. BE LIABLE TO ANYONE, WHETHER ARISING OUT OF ERRORS OR OMISSIONS, NEGLIGENCE, ACCIDENT OR ANY OTHER CAUSE, FOR ANY LOSS OF DAMAGE, INCLUDING, WITHOUT LIMITATION, SPECIAL, INCIDENTAL, CONSEQUENTIAL, OR EXEMPLARY DAMAGES. ANY LIABILITY ON THE PART OF ENVIRONMENTAL DATA RESOURCES, INC. IS STRICTLY LIMITED TO A REFUND OF THE AMOUNT PAID FOR THIS REPORT. Purchaser accepts this Report "AS IS". Any analyses, estimates, ratings, environmental risk levels or risk codes provided in this Report are provided for illustrative purposes only, and are not intended to provide, nor should they be interpreted as providing any facts regarding, or prediction or forecast of, any environmental risk for any property. Only a Phase I Environmental Site Assessment performed by an environmental professional can provide information regarding the environmental risk for any property. Additionally, the information provided in this Report is not to be construed as legal advice.

Copyright 2019 by Environmental Data Resources, Inc. All rights reserved. Reproduction in any media or format, in whole or in part, of any report or map of Environmental Data Resources, Inc., or its affiliates, is prohibited without prior written permission.

EDR and its logos (including Sanborn and Sanborn Map) are trademarks of Environmental Data Resources, Inc. or its affiliates. All other trademarks used herein are the property of their respective owners.

Sanborn Sheet Key

This Certified Sanborn Map Report is based upon the following Sanborn Fire Insurance map sheets.

2007 Source Sheets



Volume 1, Sheet 53
2007



Volume 1, Sheet 54
2007



Volume 1, Sheet 56
2007



Volume 1, Sheet 60
2007



Volume 1, Sheet 61
2007



Volume 1, Sheet 62
2007

2006 Source Sheets

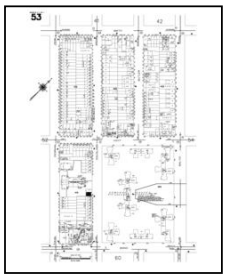

Volume 1, Sheet 53
2006



Volume 1, Sheet 54
2006



Volume 1, Sheet 56
2006



Volume 1, Sheet 60
2006



Volume 1, Sheet 61
2006



Volume 1, Sheet 62
2006

Sanborn Sheet Key

This Certified Sanborn Map Report is based upon the following Sanborn Fire Insurance map sheets.

2005 Source Sheets



Volume 1, Sheet 53
2005



Volume 1, Sheet 54
2005



Volume 1, Sheet 56
2005



Volume 1, Sheet 60
2005



Volume 1, Sheet 61
2005



Volume 1, Sheet 62
2005

2004 Source Sheets

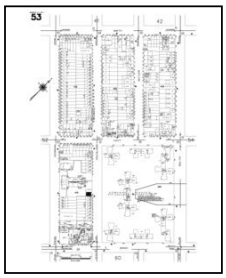

Volume 1, Sheet 53
2004



Volume 1, Sheet 54
2004



Volume 1, Sheet 56
2004



Volume 1, Sheet 60
2004



Volume 1, Sheet 61
2004



Volume 1, Sheet 62
2004

Sanborn Sheet Key

This Certified Sanborn Map Report is based upon the following Sanborn Fire Insurance map sheets.

2003 Source Sheets

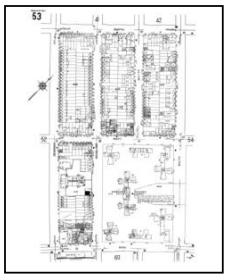

Volume 1, Sheet 53
2003



Volume 1, Sheet 54
2003

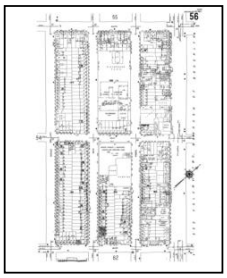

Volume 1, Sheet 56
2003



Volume 1, Sheet 60
2003

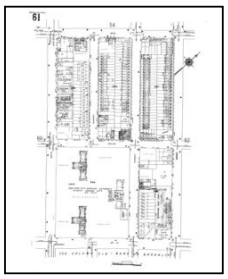

Volume 1, Sheet 61
2003



Volume 1, Sheet 62
2003

2002 Source Sheets

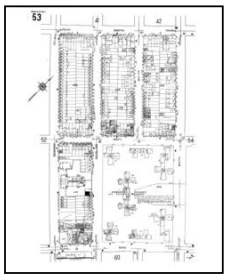

Volume 1, Sheet 53
2002



Volume 1, Sheet 54
2002

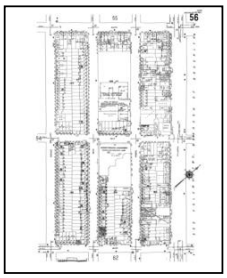

Volume 1, Sheet 56
2002



Volume 1, Sheet 60
2002

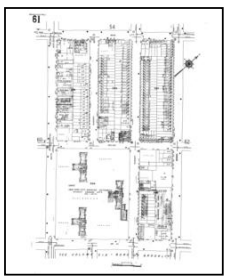

Volume 1, Sheet 61
2002



Volume 1, Sheet 62
2002

Sanborn Sheet Key

This Certified Sanborn Map Report is based upon the following Sanborn Fire Insurance map sheets.

2001 Source Sheets



Volume 1, Sheet 53
2001



Volume 1, Sheet 54
2001



Volume 1, Sheet 56
2001



Volume 1, Sheet 60
2001



Volume 1, Sheet 61
2001



Volume 1, Sheet 62
2001

1996 Source Sheets



Volume 1, Sheet 53
1996



Volume 1, Sheet 54
1996



Volume 1, Sheet 56
1996



Volume 1, Sheet 60
1996



Volume 1, Sheet 61
1996



Volume 1, Sheet 62
1996

Sanborn Sheet Key

This Certified Sanborn Map Report is based upon the following Sanborn Fire Insurance map sheets.

1995 Source Sheets



Volume 1, Sheet 53
1995



Volume 1, Sheet 54
1995

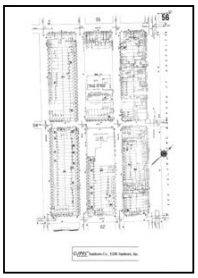

Volume 1, Sheet 56
1995



Volume 1, Sheet 60
1995



Volume 1, Sheet 61
1995



Volume 1, Sheet 62
1995

1993 Source Sheets

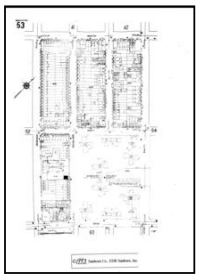

Volume 1, Sheet 53
1993



Volume 1, Sheet 54
1993



Volume 1, Sheet 56
1993



Volume 1, Sheet 60
1993



Volume 1, Sheet 61
1993



Volume 1, Sheet 62
1993

Sanborn Sheet Key

This Certified Sanborn Map Report is based upon the following Sanborn Fire Insurance map sheets.

1992 Source Sheets


Volume 1, Sheet 53
1992


Volume 1, Sheet 54
1992

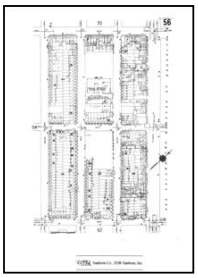
Volume 1, Sheet 56
1992


Volume 1, Sheet 60
1992

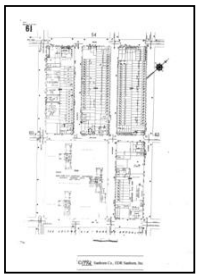
Volume 1, Sheet 61
1992


Volume 1, Sheet 62
1992

1991 Source Sheets


Volume 1, Sheet 53
1991

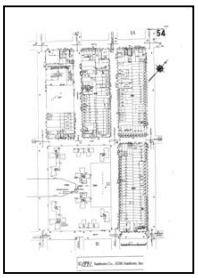
Volume 1, Sheet 54
1991

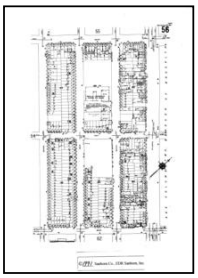
Volume 1, Sheet 56
1991


Volume 1, Sheet 60
1991


Volume 1, Sheet 61
1991


Volume 1, Sheet 62
1991

Sanborn Sheet Key

This Certified Sanborn Map Report is based upon the following Sanborn Fire Insurance map sheets.

1988 Source Sheets

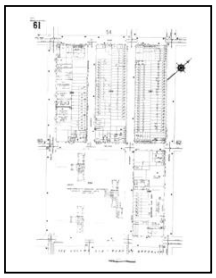

Volume 1, Sheet 61
1988



Volume 1, Sheet 62
1988

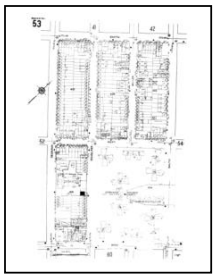

Volume 1, Sheet 53
1988

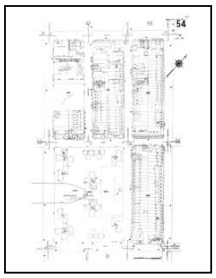

Volume 1, Sheet 54
1988



Volume 1, Sheet 56
1988

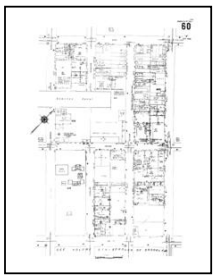

Volume 1, Sheet 60
1988

1987 Source Sheets

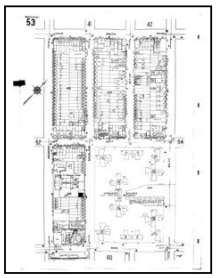

Volume 1, Sheet 53
1987



Volume 1, Sheet 54
1987



Volume 1, Sheet 56
1987

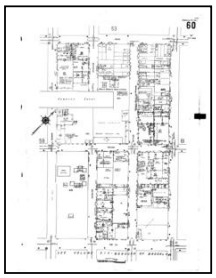

Volume 1, Sheet 60
1987



Volume 1, Sheet 61
1987



Volume 1, Sheet 62
1987

Sanborn Sheet Key

This Certified Sanborn Map Report is based upon the following Sanborn Fire Insurance map sheets.

1986 Source Sheets

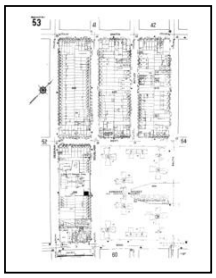

Volume 1, Sheet 53
1986



Volume 1, Sheet 54
1986



Volume 1, Sheet 56
1986



Volume 1, Sheet 60
1986

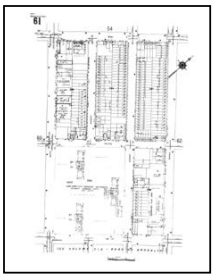

Volume 1, Sheet 61
1986



Volume 1, Sheet 62
1986

1982 Source Sheets

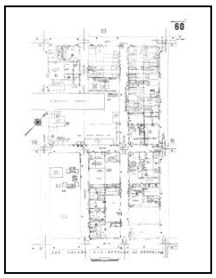

Volume 1, Sheet 60
1982



Volume 1, Sheet 53
1982



Volume 1, Sheet 54
1982



Volume 1, Sheet 56
1982



Volume 1, Sheet 61
1982

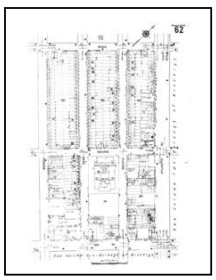

Volume 1, Sheet 62
1982

Sanborn Sheet Key

This Certified Sanborn Map Report is based upon the following Sanborn Fire Insurance map sheets.

1981 Source Sheets


Volume 1, Sheet 53
1981


Volume 1, Sheet 54
1981


Volume 1, Sheet 56
1981


Volume 1, Sheet 60
1981


Volume 1, Sheet 61
1981


Volume 1, Sheet 62
1981

1980 Source Sheets


Volume 1, Sheet 53
1980


Volume 1, Sheet 54
1980


Volume 1, Sheet 56
1980

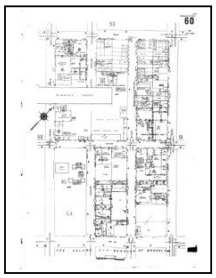
Volume 1, Sheet 60
1980


Volume 1, Sheet 61
1980


Volume 1, Sheet 62
1980

Sanborn Sheet Key

This Certified Sanborn Map Report is based upon the following Sanborn Fire Insurance map sheets.

1979 Source Sheets

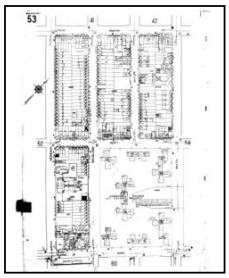
Volume 1, Sheet 53
1979

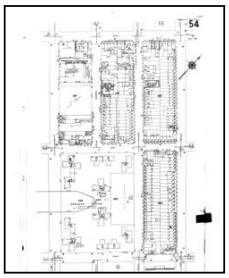
Volume 1, Sheet 54
1979


Volume 1, Sheet 56
1979


Volume 1, Sheet 60
1979


Volume 1, Sheet 61
1979


Volume 1, Sheet 62
1979

1977 Source Sheets


Volume 1, Sheet 53
1977


Volume 1, Sheet 54
1977


Volume 1, Sheet 56
1977


Volume 1, Sheet 60
1977


Volume 1, Sheet 61
1977


Volume 1, Sheet 62
1977

Sanborn Sheet Key

This Certified Sanborn Map Report is based upon the following Sanborn Fire Insurance map sheets.

1969 Source Sheets

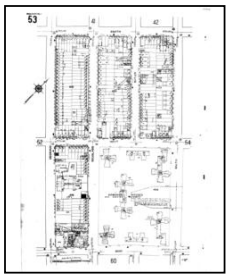
Volume 1, Sheet 53
1969

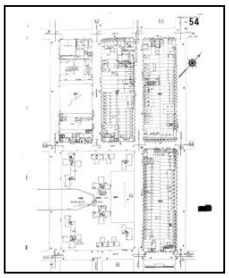
Volume 1, Sheet 54
1969


Volume 1, Sheet 56
1969

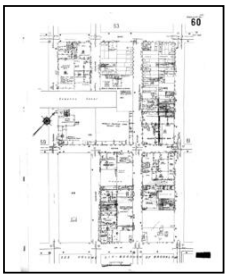
Volume 1, Sheet 60
1969


Volume 1, Sheet 61
1969

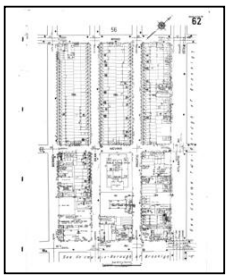
Volume 1, Sheet 62
1969

1950 Source Sheets


Volume 1, Sheet 53
1950


Volume 1, Sheet 54
1950


Volume 1, Sheet 56
1950


Volume 1, Sheet 60
1950


Volume 1, Sheet 61
1950


Volume 1, Sheet 62
1950

Sanborn Sheet Key

This Certified Sanborn Map Report is based upon the following Sanborn Fire Insurance map sheets.

1938 Source Sheets



Volume 1, Sheet 53
1938



Volume 1, Sheet 54
1938



Volume 1, Sheet 56
1938



Volume 1, Sheet 60
1938



Volume 1, Sheet 61
1938



Volume 1, Sheet 62
1938

1928 Source Sheets



Volume Pier Maps, Sheet 49
1928

1922 Source Sheets

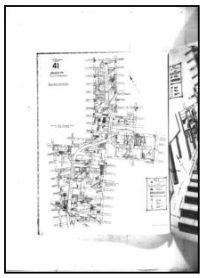

Volume Pier Maps, Sheet 41
1922

Sanborn Sheet Key

This Certified Sanborn Map Report is based upon the following Sanborn Fire Insurance map sheets.

1915 Source Sheets


Volume 1, Sheet 53
1915


Volume 1, Sheet 54
1915


Volume 1, Sheet 56
1915


Volume 1, Sheet 60
1915


Volume 1, Sheet 61
1915


Volume 1, Sheet 62
1915

1904 Source Sheets


Volume 1, Sheet 60
1904


Volume 1, Sheet 61
1904


Volume 1, Sheet 53
1904


Volume 1, Sheet 54
1904


Volume 1, Sheet 56
1904


Volume 1, Sheet 62
1904

Sanborn Sheet Key

This Certified Sanborn Map Report is based upon the following Sanborn Fire Insurance map sheets.

1886 Source Sheets



Volume 1, Sheet 23
1886



Volume 1, Sheet 23
1886



Volume 1, Sheet 24
1886



Volume 1, Sheet 24
1886

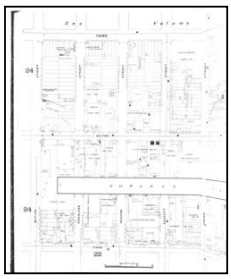

Volume 1, Sheet 25
1886

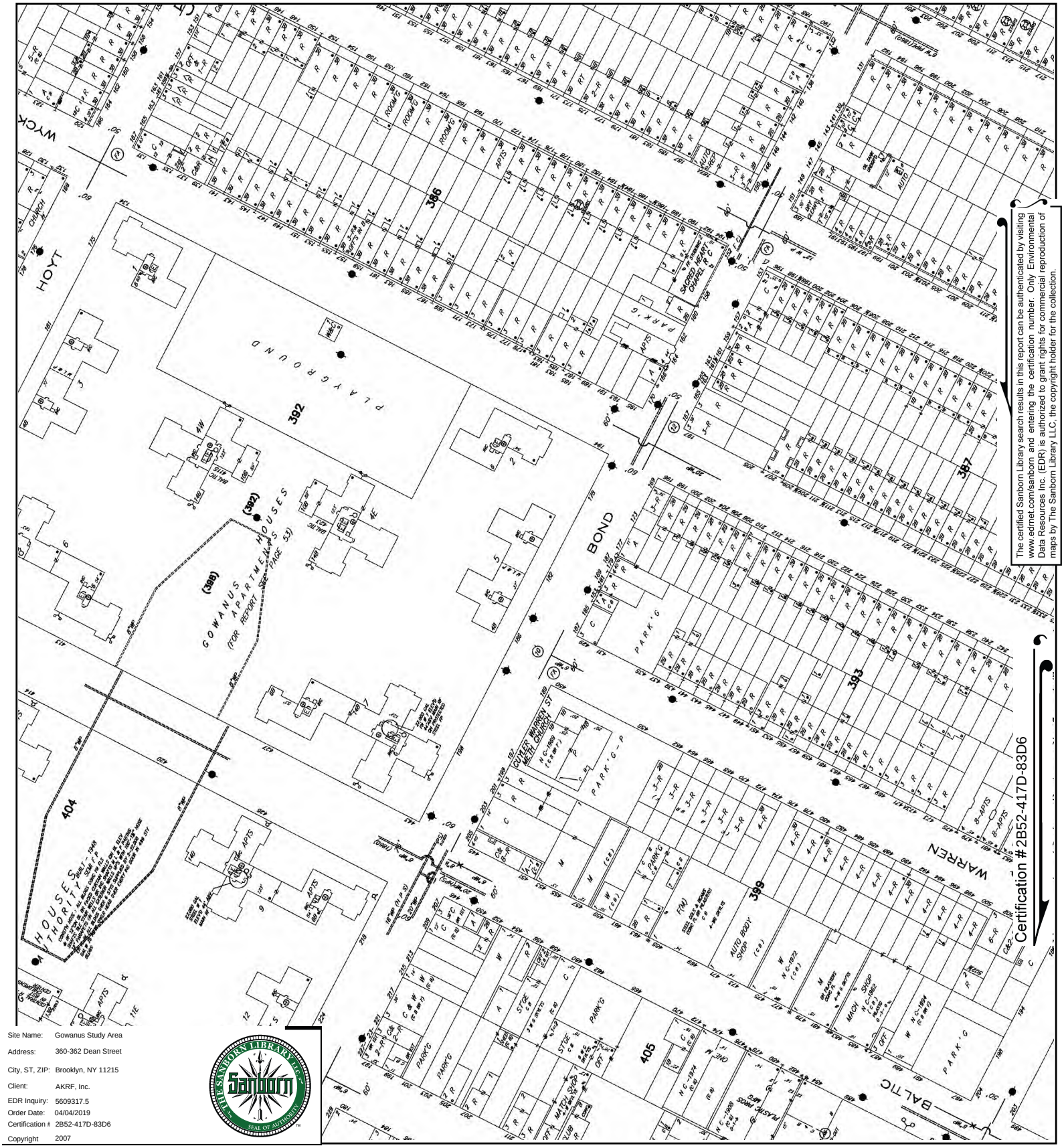

The certified Sanborn Library search results in this report can be authenticated by visiting www.edrnet.com/sanborn and entering the certification number. Only Environmental Data Resources Inc. (EDR) is authorized to grant rights for commercial reproduction of maps by The Sanborn Library LLC, the copyright holder for the collection.

Site Name:	Gowanus Study Area
Address:	360-362 Dean Street
City, ST, ZIP:	Brooklyn, NY 11215
Client:	AKRF, Inc.
EDR Inquiry:	5609317.5
Order Date:	04/04/2019
Certification #:	2B52-417D-83D6
Copyright	2007

This Certified Sanborn Map combines the following sheets.
Outlined areas indicate map sheets within the collection.



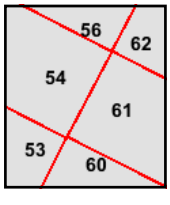

Volume 1, Sheet 62
Volume 1, Sheet 61
Volume 1, Sheet 60
Volume 1, Sheet 56
Volume 1, Sheet 54
Volume 1, Sheet 53

0 Feet 150 300 600

N

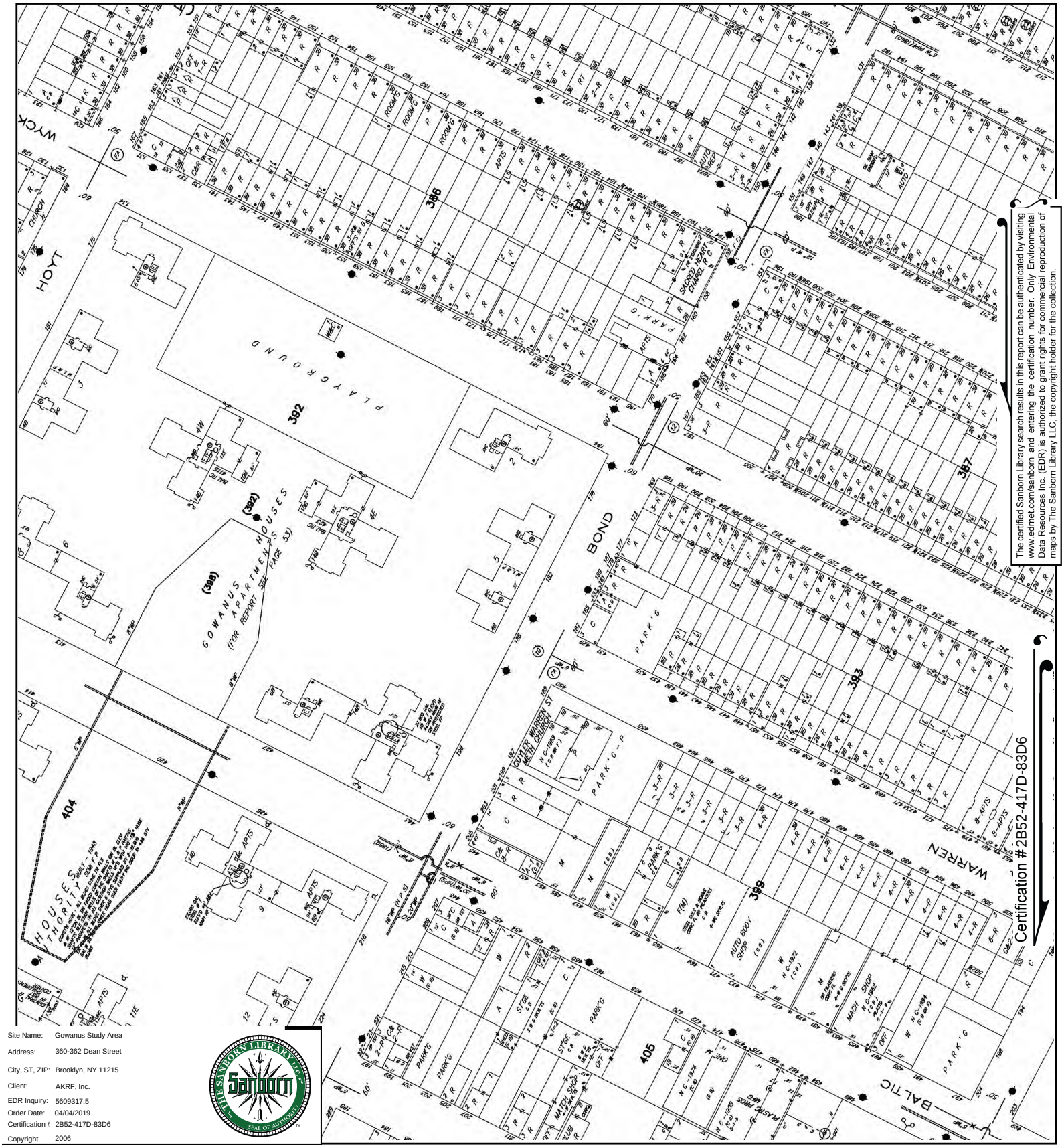

The certified Sanborn Library search results in this report can be authenticated by visiting www.edrnet.com/sanborn and entering the certification number. Only Environmental Data Resources Inc. (EDR) is authorized to grant rights for commercial reproduction of maps by The Sanborn Library LLC, the copyright holder for the collection.

Site Name:	Gowanus Study Area
Address:	360-362 Dean Street
City, ST, ZIP:	Brooklyn, NY 11215
Client:	AKRF, Inc.
EDR Inquiry:	5609317.5
Order Date:	04/04/2019
Certification #	2B52-417D-83D6
Copyright	2006

This Certified Sanborn Map combines the following sheets.
Outlined areas indicate map sheets within the collection.



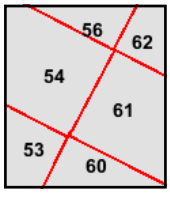

Volume 1, Sheet 62
Volume 1, Sheet 61
Volume 1, Sheet 60
Volume 1, Sheet 56
Volume 1, Sheet 54
Volume 1, Sheet 53

0 Feet 150 300 600

N

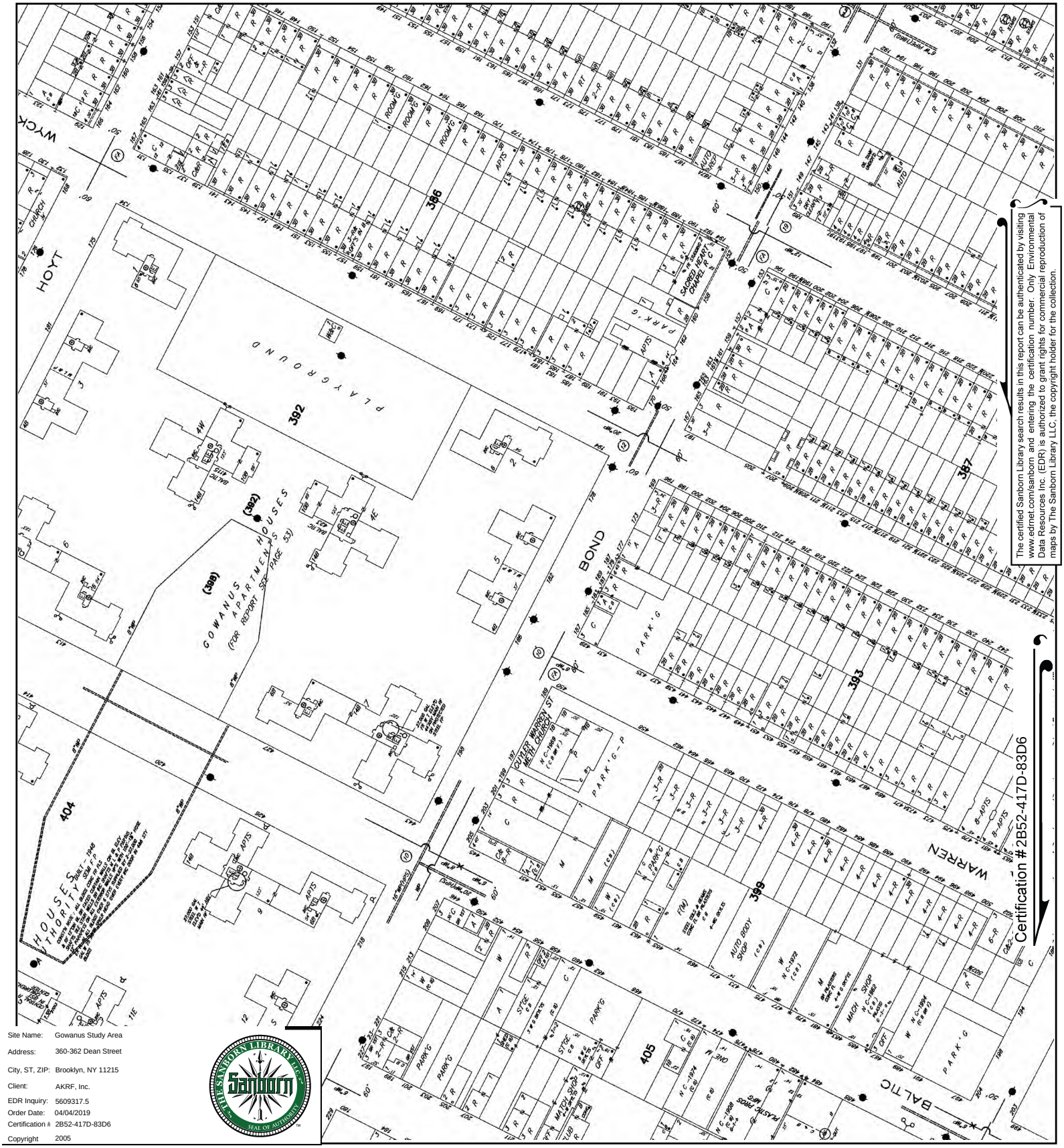

The certified Sanborn Library search results in this report can be authenticated by visiting www.edrnet.com/sanborn and entering the certification number. Only Environmental Data Resources Inc. (EDR) is authorized to grant rights for commercial reproduction of maps by The Sanborn Library LLC, the copyright holder for the collection.

Site Name:	Gowanus Study Area
Address:	360-362 Dean Street
City, ST, ZIP:	Brooklyn, NY 11215
Client:	AKRF, Inc.
EDR Inquiry:	5609317.5
Order Date:	04/04/2019
Certification #	2B52-417D-83D6
Copyright	2005

This Certified Sanborn Map combines the following sheets.
Outlined areas indicate map sheets within the collection.



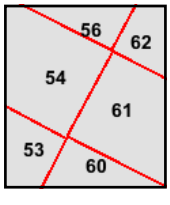

Volume 1, Sheet 62
Volume 1, Sheet 61
Volume 1, Sheet 60
Volume 1, Sheet 56
Volume 1, Sheet 54
Volume 1, Sheet 53

0 Feet 150 300 600

N

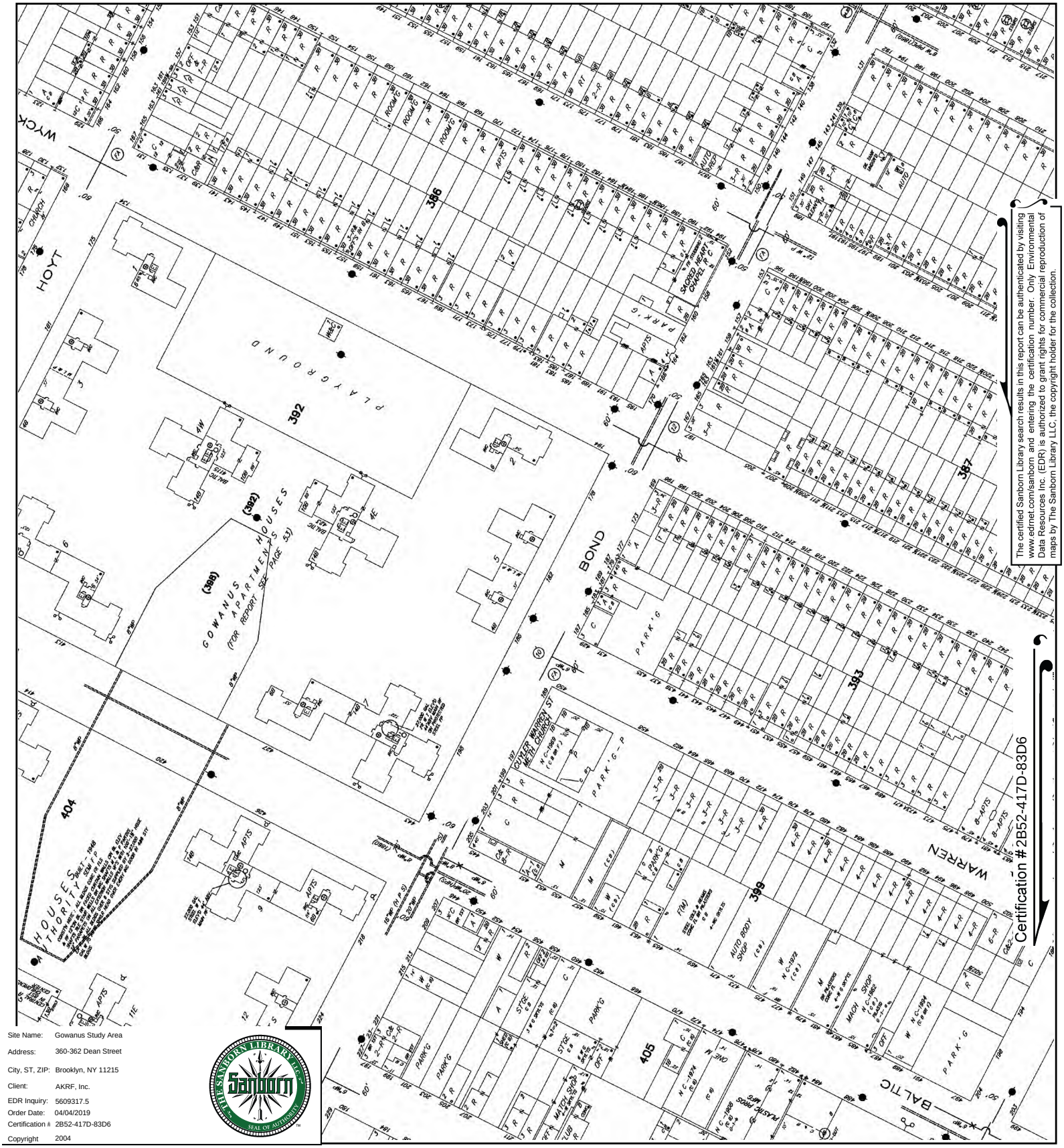

The certified Sanborn Library search results in this report can be authenticated by visiting www.edrnet.com/sanborn and entering the certification number. Only Environmental Data Resources Inc. (EDR) is authorized to grant rights for commercial reproduction of maps by The Sanborn Library LLC, the copyright holder for the collection.

Site Name:	Gowanus Study Area
Address:	360-362 Dean Street
City, ST, ZIP:	Brooklyn, NY 11215
Client:	AKRF, Inc.
EDR Inquiry:	5609317.5
Order Date:	04/04/2019
Certification #	2B52-417D-83D6
Copyright	2004

This Certified Sanborn Map combines the following sheets.
Outlined areas indicate map sheets within the collection.



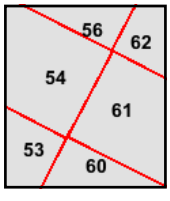

Volume 1, Sheet 62
Volume 1, Sheet 61
Volume 1, Sheet 60
Volume 1, Sheet 56
Volume 1, Sheet 54
Volume 1, Sheet 53

0 Feet 150 300 600

N

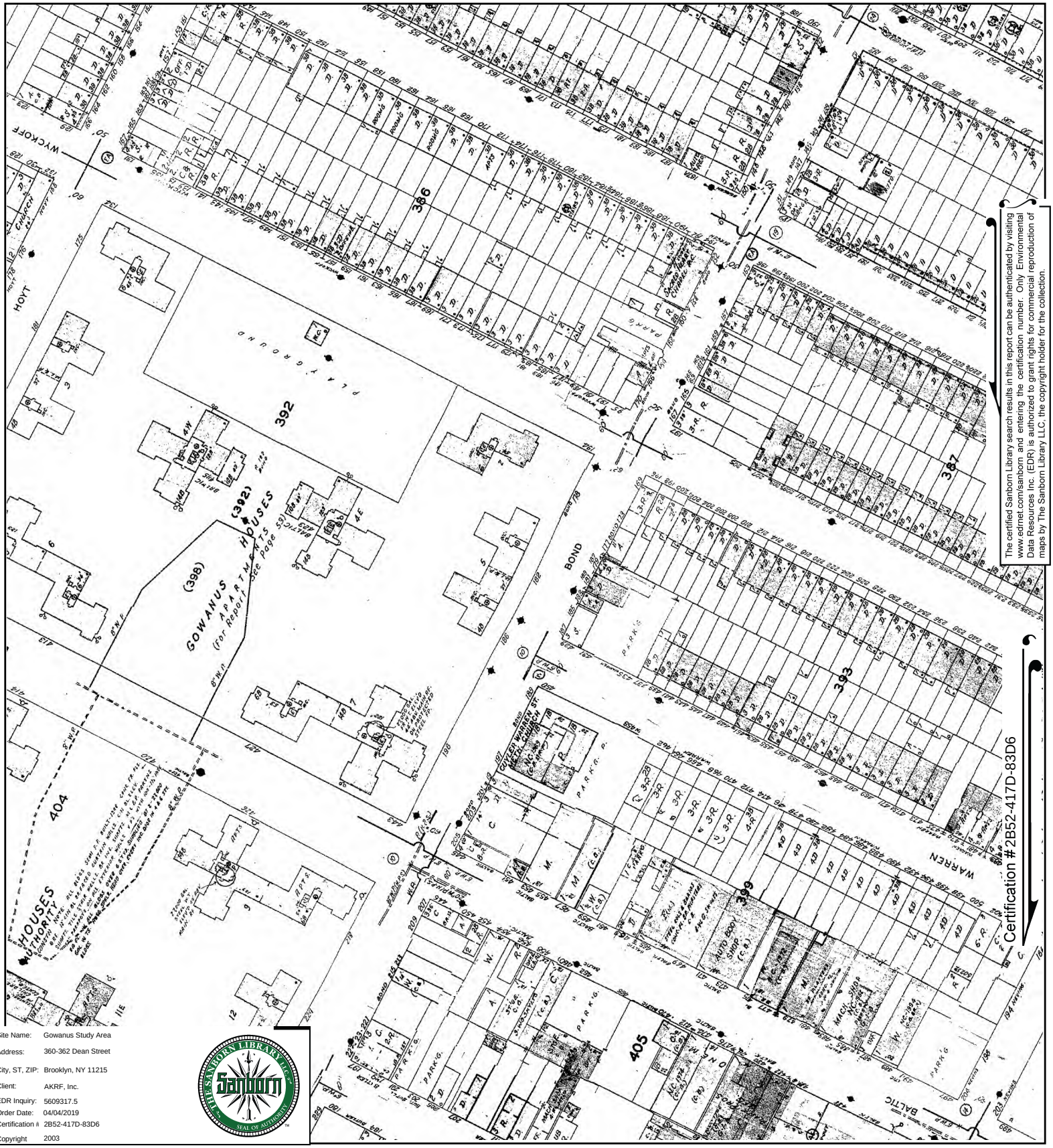

The certified Sanborn Library search results in this report can be authenticated by visiting www.edrnet.com/sanborn and entering the certification number. Only Environmental Data Resources Inc. (EDR) is authorized to grant rights for commercial reproduction of maps by The Sanborn Library LLC, the copyright holder for the collection.

Site Name:	Gowanus Study Area
Address:	360-362 Dean Street
City, ST, ZIP:	Brooklyn, NY 11215
Client:	AKRF, Inc.
EDR Inquiry:	5609317.5
Order Date:	04/04/2019
Certification #	2B52-417D-83D6
Copyright	2003

This Certified Sanborn Map combines the following sheets.
Outlined areas indicate map sheets within the collection.

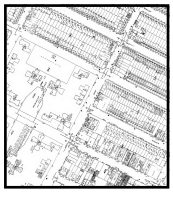

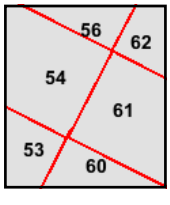

Volume 1, Sheet 62
Volume 1, Sheet 61
Volume 1, Sheet 60
Volume 1, Sheet 56
Volume 1, Sheet 54
Volume 1, Sheet 53

0 Feet 150 300 600

N

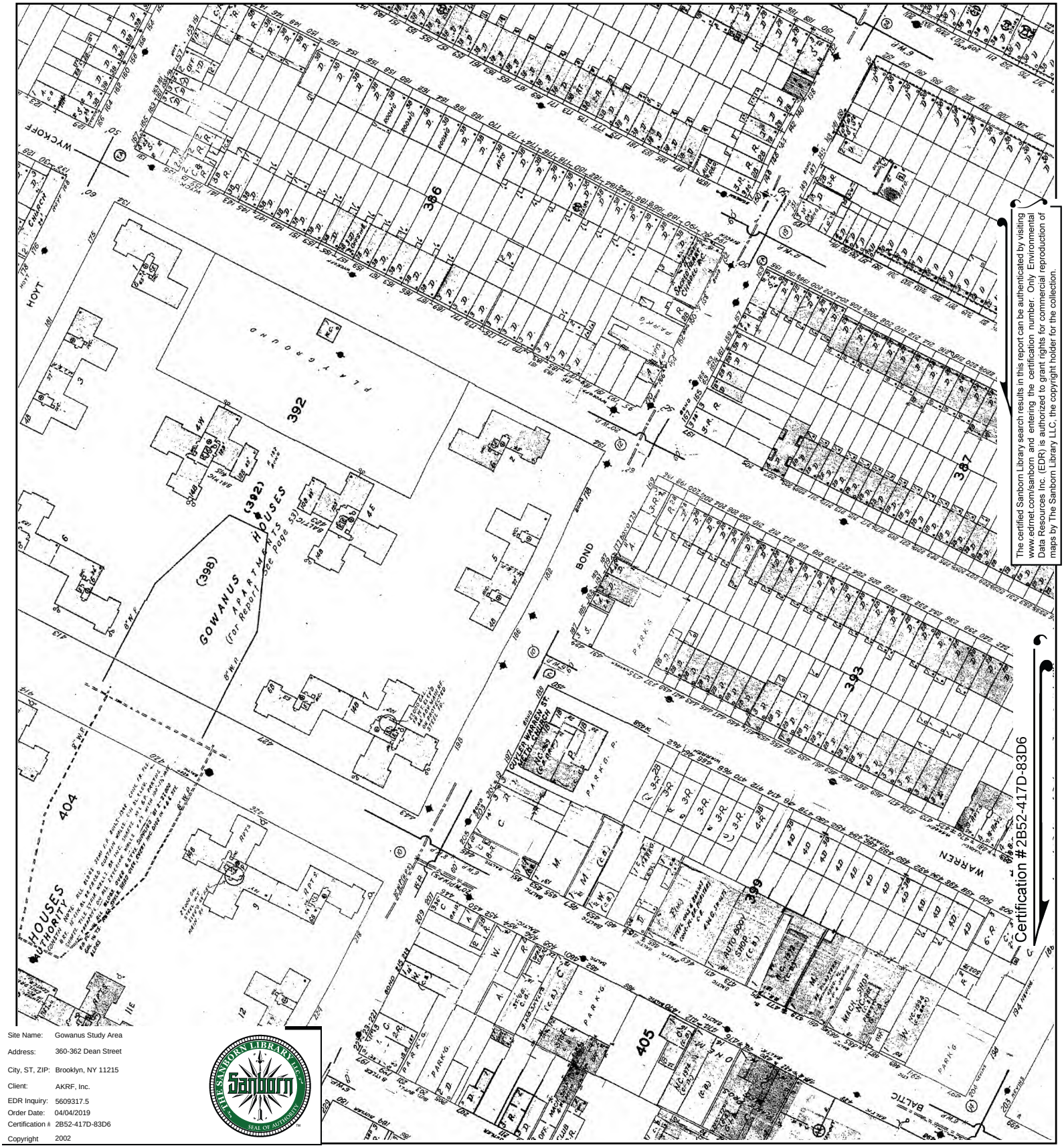

The certified Sanborn Library search results in this report can be authenticated by visiting www.edrnet.com/sanborn and entering the certification number. Only Environmental Data Resources Inc. (EDR) is authorized to grant rights for commercial reproduction of maps by The Sanborn Library LLC, the copyright holder for the collection.

Site Name:	Gowanus Study Area
Address:	360-362 Dean Street
City, ST, ZIP:	Brooklyn, NY 11215
Client:	AKRF, Inc.
EDR Inquiry:	5609317.5
Order Date:	04/04/2019
Certification #	2B52-417D-83D6
Copyright	2002

This Certified Sanborn Map combines the following sheets.
Outlined areas indicate map sheets within the collection.

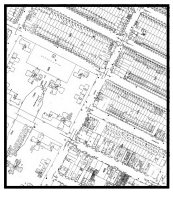

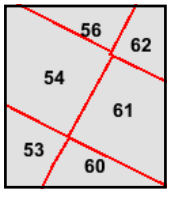

Volume 1, Sheet 62
Volume 1, Sheet 61
Volume 1, Sheet 60
Volume 1, Sheet 56
Volume 1, Sheet 54
Volume 1, Sheet 53

0 Feet 150 300 600

N

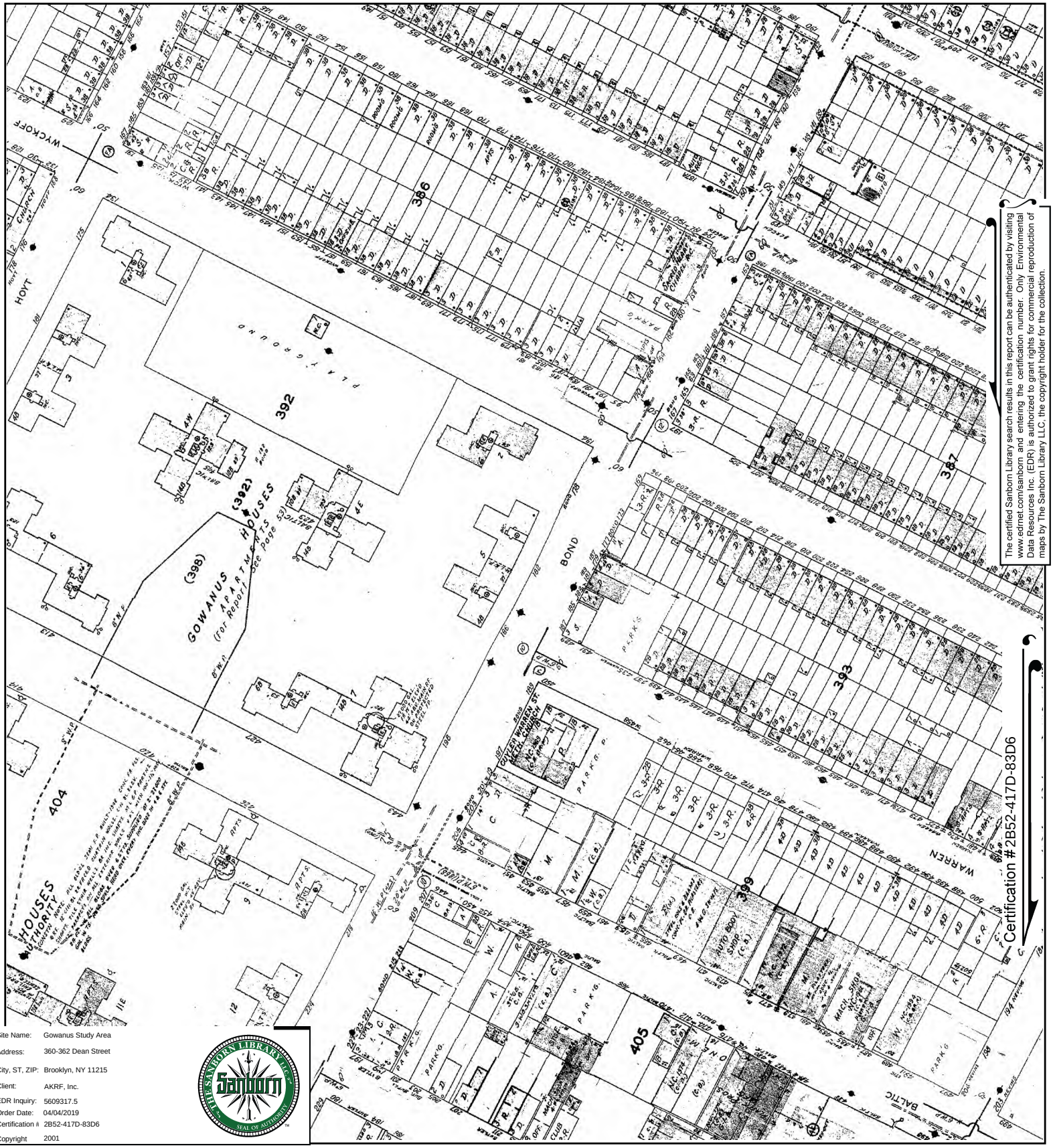

The certified Sanborn Library search results in this report can be authenticated by visiting www.edrnet.com/sanborn and entering the certification number. Only Environmental Data Resources Inc. (EDR) is authorized to grant rights for commercial reproduction of maps by The Sanborn Library LLC, the copyright holder for the collection.

Site Name:	Gowanus Study Area
Address:	360-362 Dean Street
City, ST, ZIP:	Brooklyn, NY 11215
Client:	AKRF, Inc.
EDR Inquiry:	5609317.5
Order Date:	04/04/2019
Certification #	2B52-417D-83D6
Copyright	2001

This Certified Sanborn Map combines the following sheets.
Outlined areas indicate map sheets within the collection.

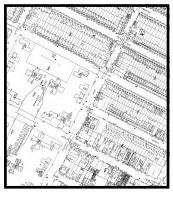

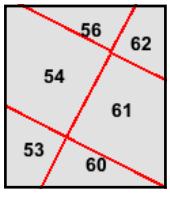

Volume 1, Sheet 62
Volume 1, Sheet 61
Volume 1, Sheet 60
Volume 1, Sheet 56
Volume 1, Sheet 54
Volume 1, Sheet 53

0 Feet 150 300 600

N



The certified Sanborn Library search results in this report can be authenticated by visiting www.edrnet.com/sanborn and entering the certification number. Only Environmental Data Resources Inc. (EDR) is authorized to grant rights for commercial reproduction of maps by The Sanborn Library LLC, the copyright holder for the collection.

Site Name:	Gowanus Study Area
Address:	360-362 Dean Street
City, ST, ZIP:	Brooklyn, NY 11215
Client:	AKRF, Inc.
EDR Inquiry:	5609317.5
Order Date:	04/04/2019
Certification #	2B52-417D-83D6
Copyright	1996

This Certified Sanborn Map combines the following sheets.
Outlined areas indicate map sheets within the collection.



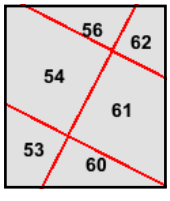

Volume 1, Sheet 62
Volume 1, Sheet 61
Volume 1, Sheet 60
Volume 1, Sheet 56
Volume 1, Sheet 54
Volume 1, Sheet 53

0 Feet 150 300 600

N

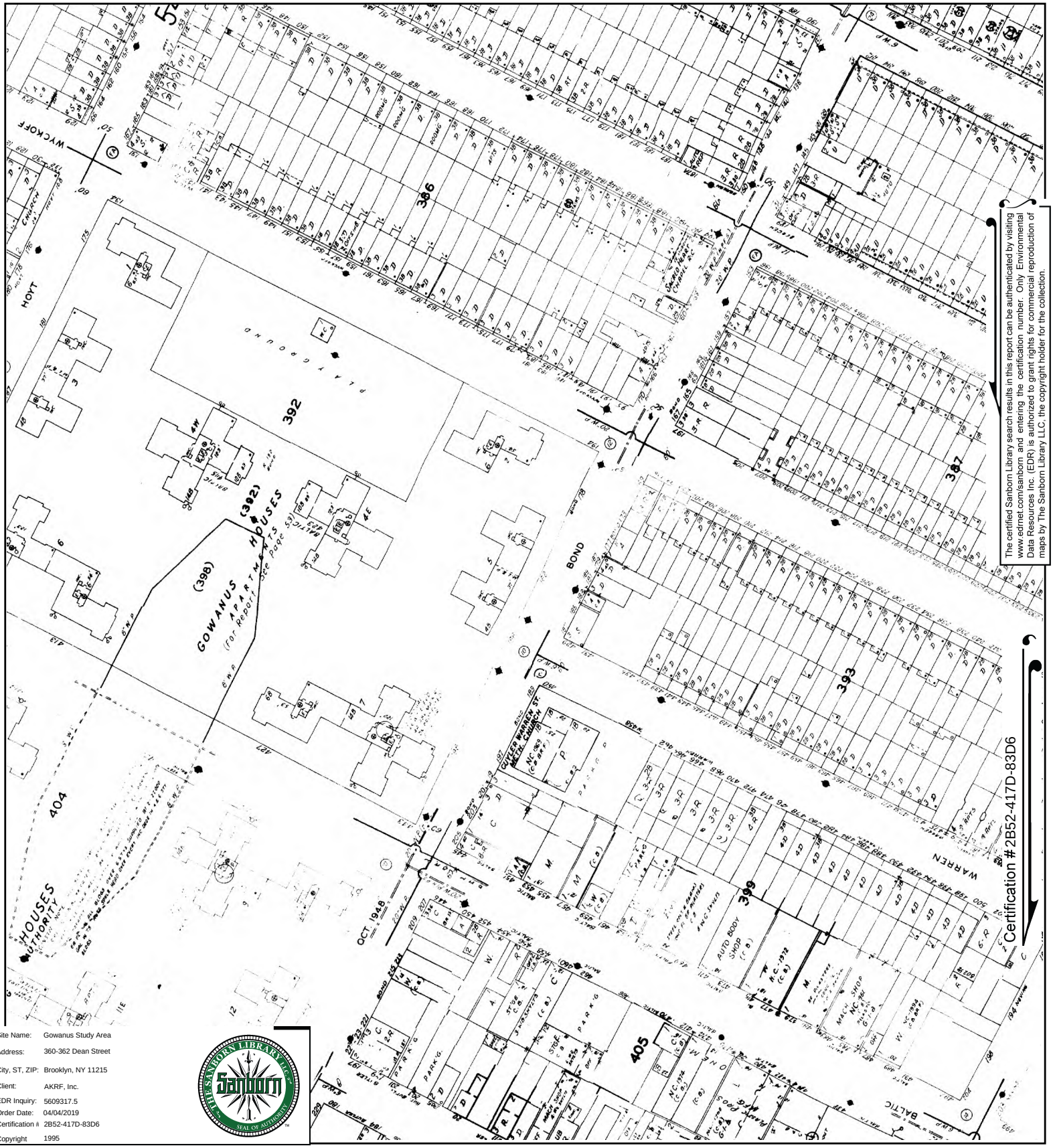

The certified Sanborn Library search results in this report can be authenticated by visiting www.edrnet.com/sanborn and entering the certification number. Only Environmental Data Resources Inc. (EDR) is authorized to grant rights for commercial reproduction of maps by The Sanborn Library LLC, the copyright holder for the collection.

Certification #2B52-417D-83D6

Site Name:	Gowanus Study Area
Address:	360-362 Dean Street
City, ST, ZIP:	Brooklyn, NY 11215
Client:	AKRF, Inc.
EDR Inquiry:	5609317.5
Order Date:	04/04/2019
Certification #	2B52-417D-83D6
Copyright	1995

This Certified Sanborn Map combines the following sheets.
Outlined areas indicate map sheets within the collection.



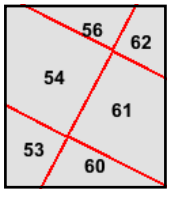

Volume 1, Sheet 62
Volume 1, Sheet 61
Volume 1, Sheet 60
Volume 1, Sheet 56
Volume 1, Sheet 54
Volume 1, Sheet 53

0 Feet 150 300 600

N

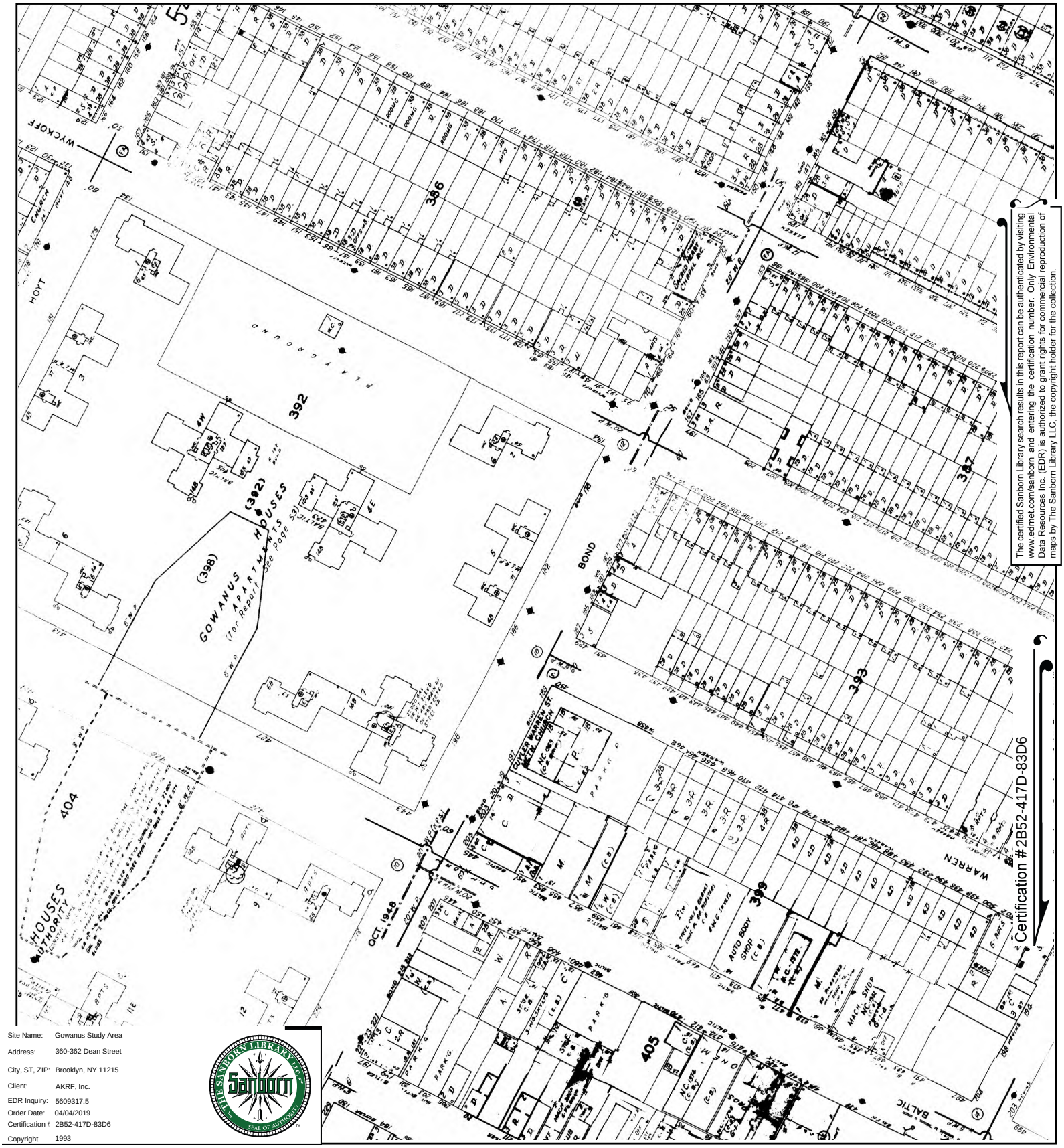

The certified Sanborn Library search results in this report can be authenticated by visiting www.edrnet.com/sanborn and entering the certification number. Only Environmental Data Resources Inc. (EDR) is authorized to grant rights for commercial reproduction of maps by The Sanborn Library LLC, the copyright holder for the collection.

Site Name:	Gowanus Study Area
Address:	360-362 Dean Street
City, ST, ZIP:	Brooklyn, NY 11215
Client:	AKRF, Inc.
EDR Inquiry:	5609317.5
Order Date:	04/04/2019
Certification #	2B52-417D-83D6
Copyright	1993

This Certified Sanborn Map combines the following sheets.
Outlined areas indicate map sheets within the collection.



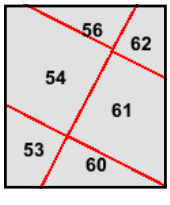

Volume 1, Sheet 62
Volume 1, Sheet 61
Volume 1, Sheet 60
Volume 1, Sheet 56
Volume 1, Sheet 54
Volume 1, Sheet 53

0 Feet 150 300 600

N

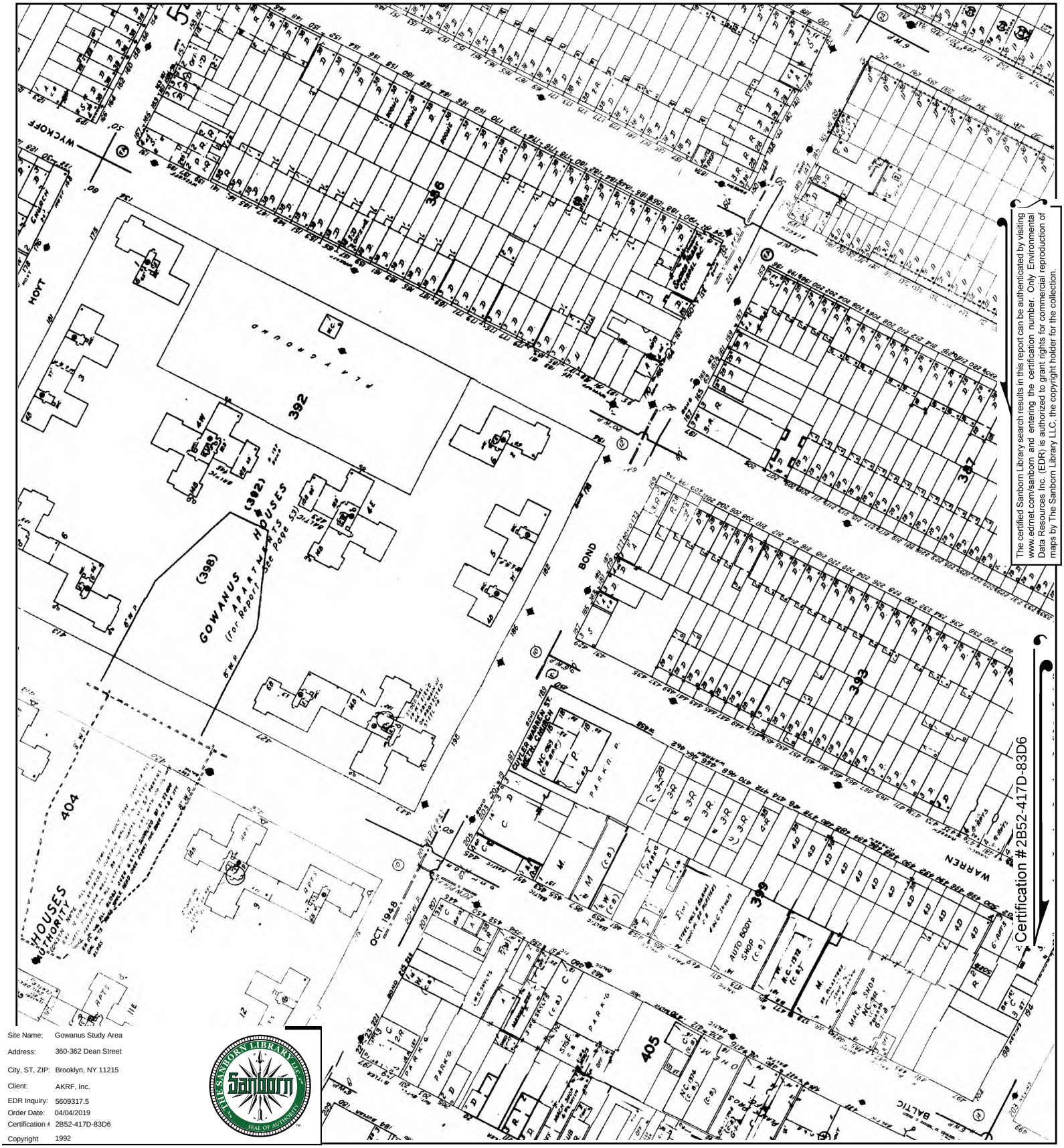

The certified Sanborn Library search results in this report can be authenticated by visiting www.edrnet.com/sanborn and entering the certification number. Only Environmental Data Resources Inc. (EDR) is authorized to grant rights for commercial reproduction of maps by The Sanborn Library LLC, the copyright holder for the collection.

Site Name:	Gowanus Study Area
Address:	360-362 Dean Street
City, ST, ZIP:	Brooklyn, NY 11215
Client:	AKRF, Inc.
EDR Inquiry:	5609317.5
Order Date:	04/04/2019
Certification #	2B52-417D-83D6
Copyright	1992

This Certified Sanborn Map combines the following sheets.
Outlined areas indicate map sheets within the collection.



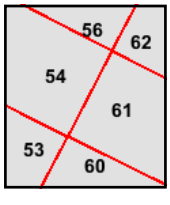

Volume 1, Sheet 62
Volume 1, Sheet 61
Volume 1, Sheet 60
Volume 1, Sheet 56
Volume 1, Sheet 54
Volume 1, Sheet 53

0 Feet 150 300 600

N

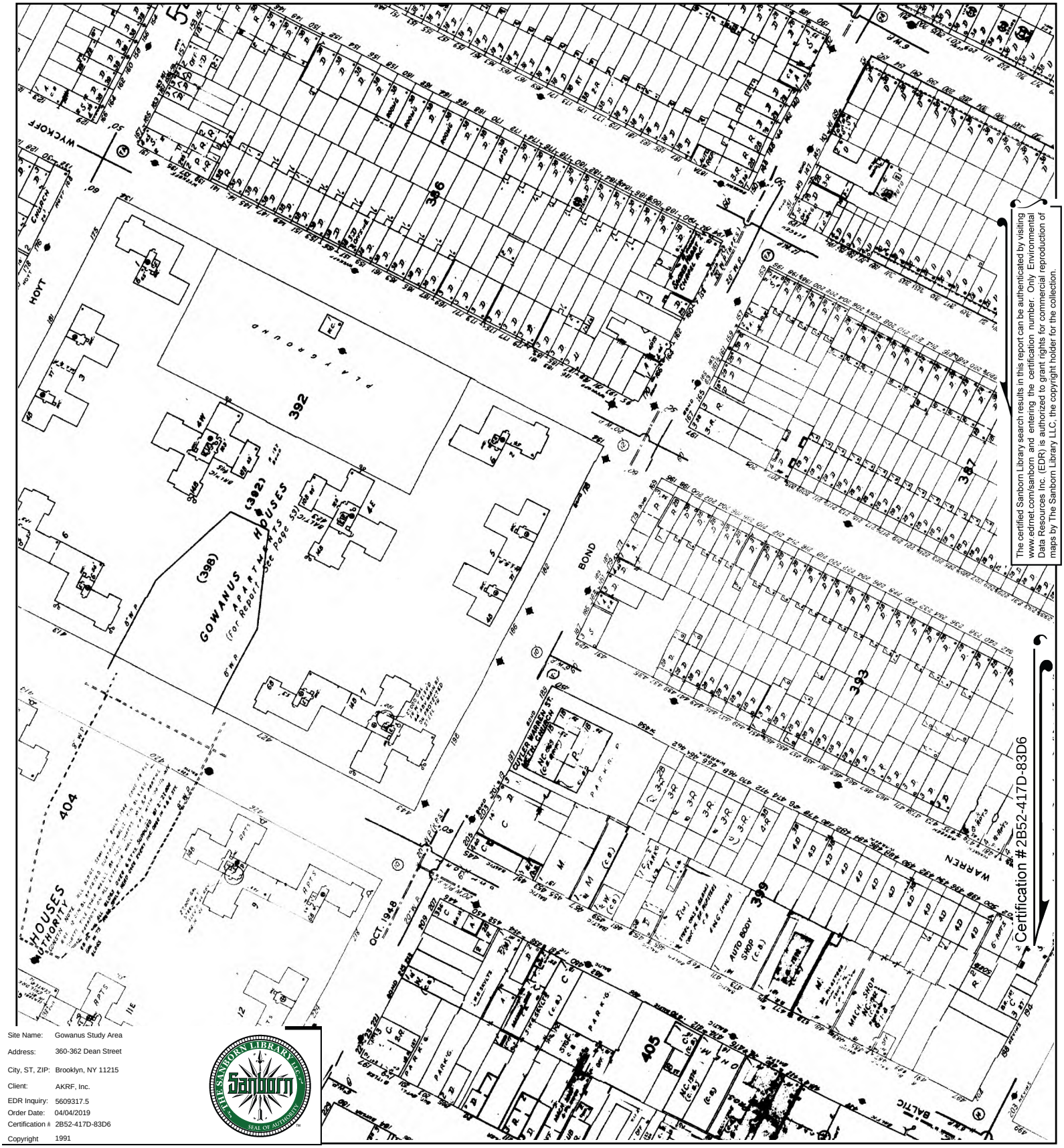

The certified Sanborn Library search results in this report can be authenticated by visiting www.edrnet.com/sanborn and entering the certification number. Only Environmental Data Resources Inc. (EDR) is authorized to grant rights for commercial reproduction of maps by The Sanborn Library LLC, the copyright holder for the collection.

Site Name:	Gowanus Study Area
Address:	360-362 Dean Street
City, ST, ZIP:	Brooklyn, NY 11215
Client:	AKRF, Inc.
EDR Inquiry:	5609317.5
Order Date:	04/04/2019
Certification #	2B52-417D-83D6
Copyright	1991

This Certified Sanborn Map combines the following sheets.
Outlined areas indicate map sheets within the collection.

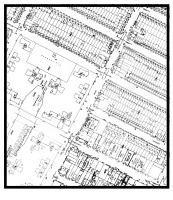

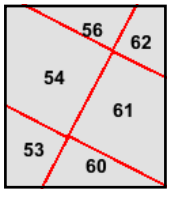

Volume 1, Sheet 62
Volume 1, Sheet 61
Volume 1, Sheet 60
Volume 1, Sheet 56
Volume 1, Sheet 54
Volume 1, Sheet 53

0 Feet 150 300 600

N

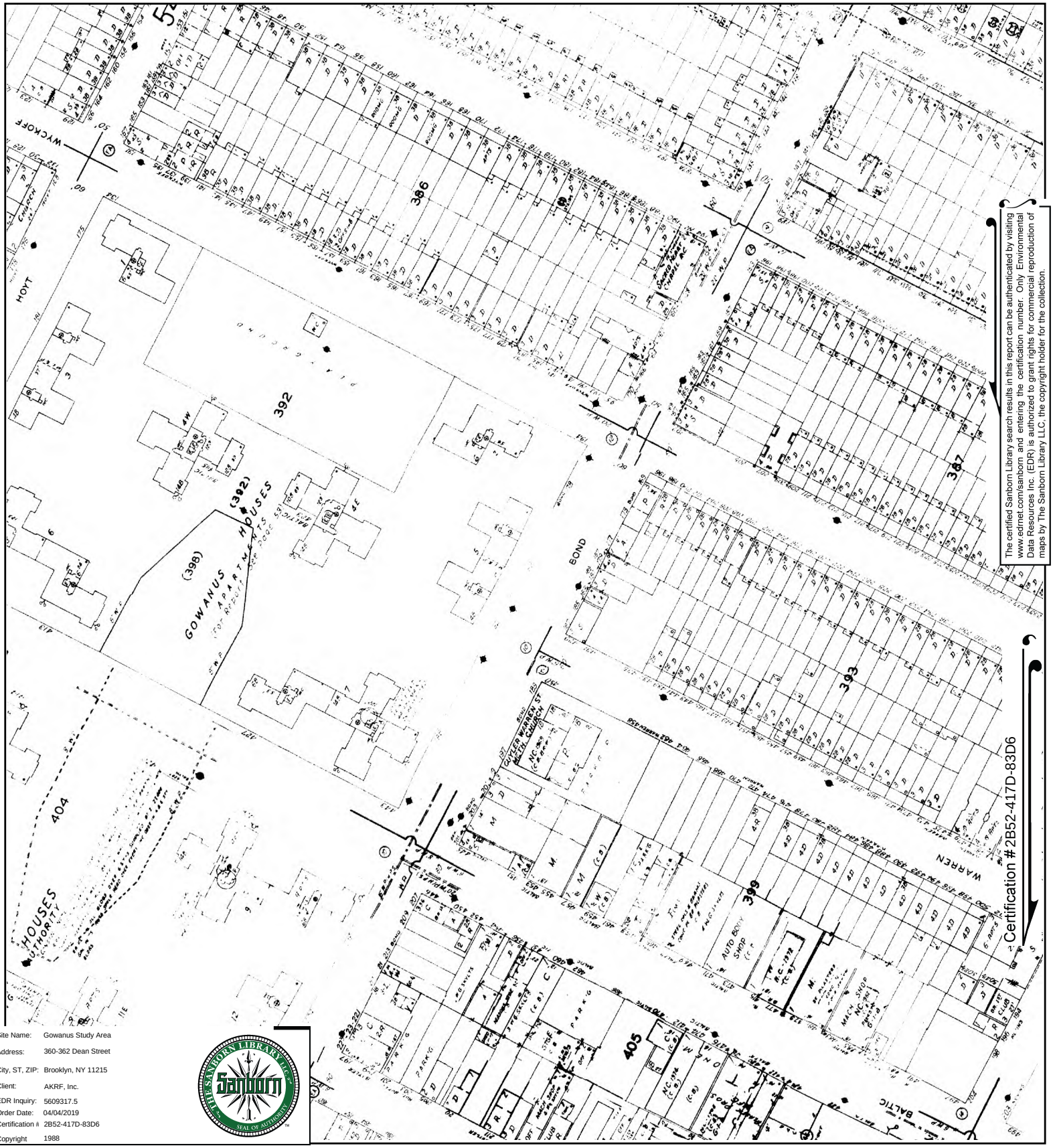

The certified Sanborn Library search results in this report can be authenticated by visiting www.edrnet.com/sanborn and entering the certification number. Only Environmental Data Resources Inc. (EDR) is authorized to grant rights for commercial reproduction of maps by The Sanborn Library LLC, the copyright holder for the collection.

Site Name:	Gowanus Study Area
Address:	360-362 Dean Street
City, ST, ZIP:	Brooklyn, NY 11215
Client:	AKRF, Inc.
EDR Inquiry:	5609317.5
Order Date:	04/04/2019
Certification #	2B52-417D-83D6
Copyright	1988

This Certified Sanborn Map combines the following sheets.
Outlined areas indicate map sheets within the collection.



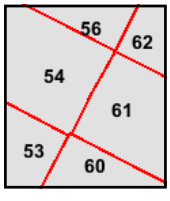

Volume 1, Sheet 60
Volume 1, Sheet 56
Volume 1, Sheet 54
Volume 1, Sheet 53
Volume 1, Sheet 62
Volume 1, Sheet 61

0 Feet 150 300 600

N

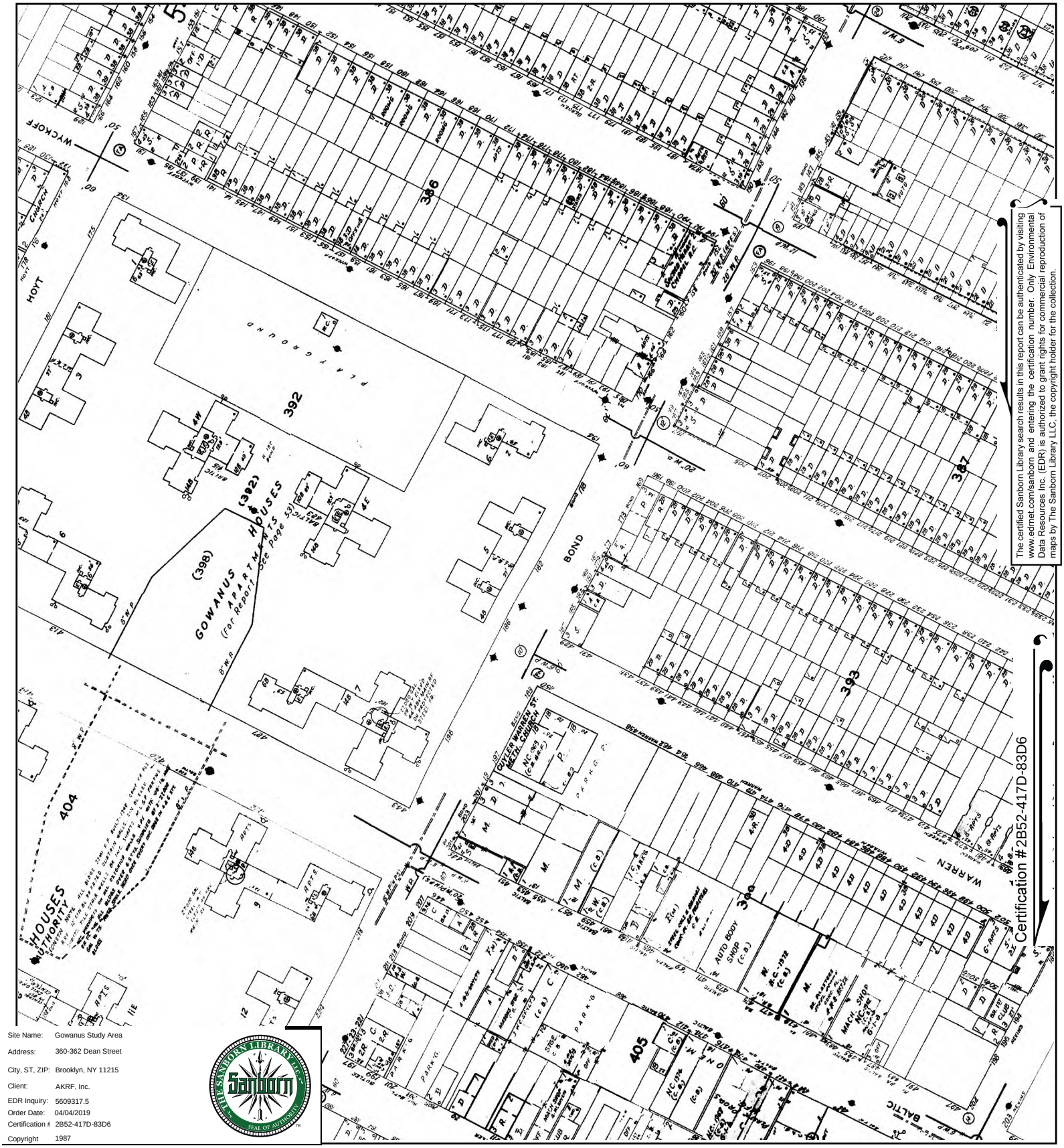

The certified Sanborn Library search results in this report can be authenticated by visiting www.edrnet.com/sanborn and entering the certification number. Only Environmental Data Resources Inc. (EDR) is authorized to grant rights for commercial reproduction of maps by The Sanborn Library LLC, the copyright holder for the collection.

Site Name:	Gowanus Study Area
Address:	360-362 Dean Street
City, ST, ZIP:	Brooklyn, NY 11215
Client:	AKRF, Inc.
EDR Inquiry:	5609317.5
Order Date:	04/04/2019
Certification #:	2B52-417D-83D6
Copyright	1987

This Certified Sanborn Map combines the following sheets.
Outlined areas indicate map sheets within the collection.

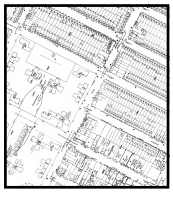

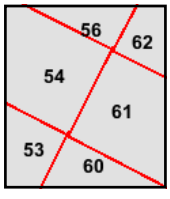

Volume 1, Sheet 62
Volume 1, Sheet 61
Volume 1, Sheet 60
Volume 1, Sheet 56
Volume 1, Sheet 54
Volume 1, Sheet 53

0 Feet 150 300 600

N

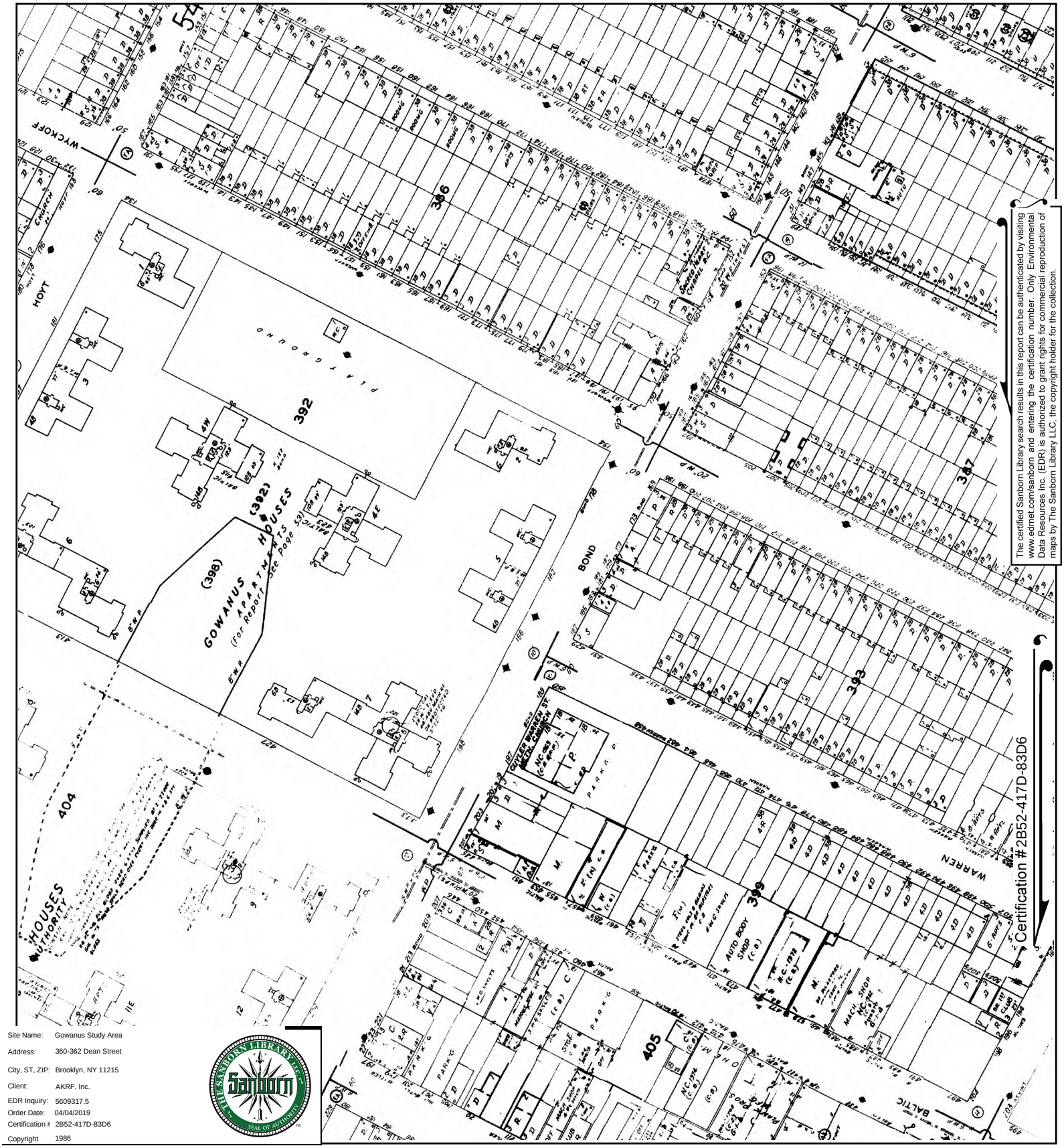

The certified Sanborn Library search results in this report can be authenticated by visiting www.edrnet.com/sanborn and entering the certification number. Only Environmental Data Resources Inc. (EDR) is authorized to grant rights for commercial reproduction of maps by The Sanborn Library LLC, the copyright holder for the collection.

Site Name:	Gowanus Study Area
Address:	360-362 Dean Street
City, ST, ZIP:	Brooklyn, NY 11215
Client:	AKRF, Inc.
EDR Inquiry:	5609317.5
Order Date:	04/04/2019
Certification #	2B52-417D-83D6
Copyright	1986

This Certified Sanborn Map combines the following sheets.
Outlined areas indicate map sheets within the collection.

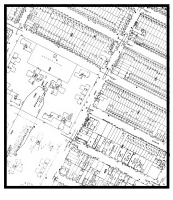

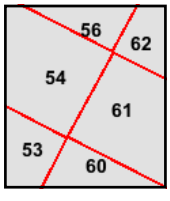

Volume 1, Sheet 62
Volume 1, Sheet 61
Volume 1, Sheet 60
Volume 1, Sheet 56
Volume 1, Sheet 54
Volume 1, Sheet 53

0 Feet 150 300 600

N

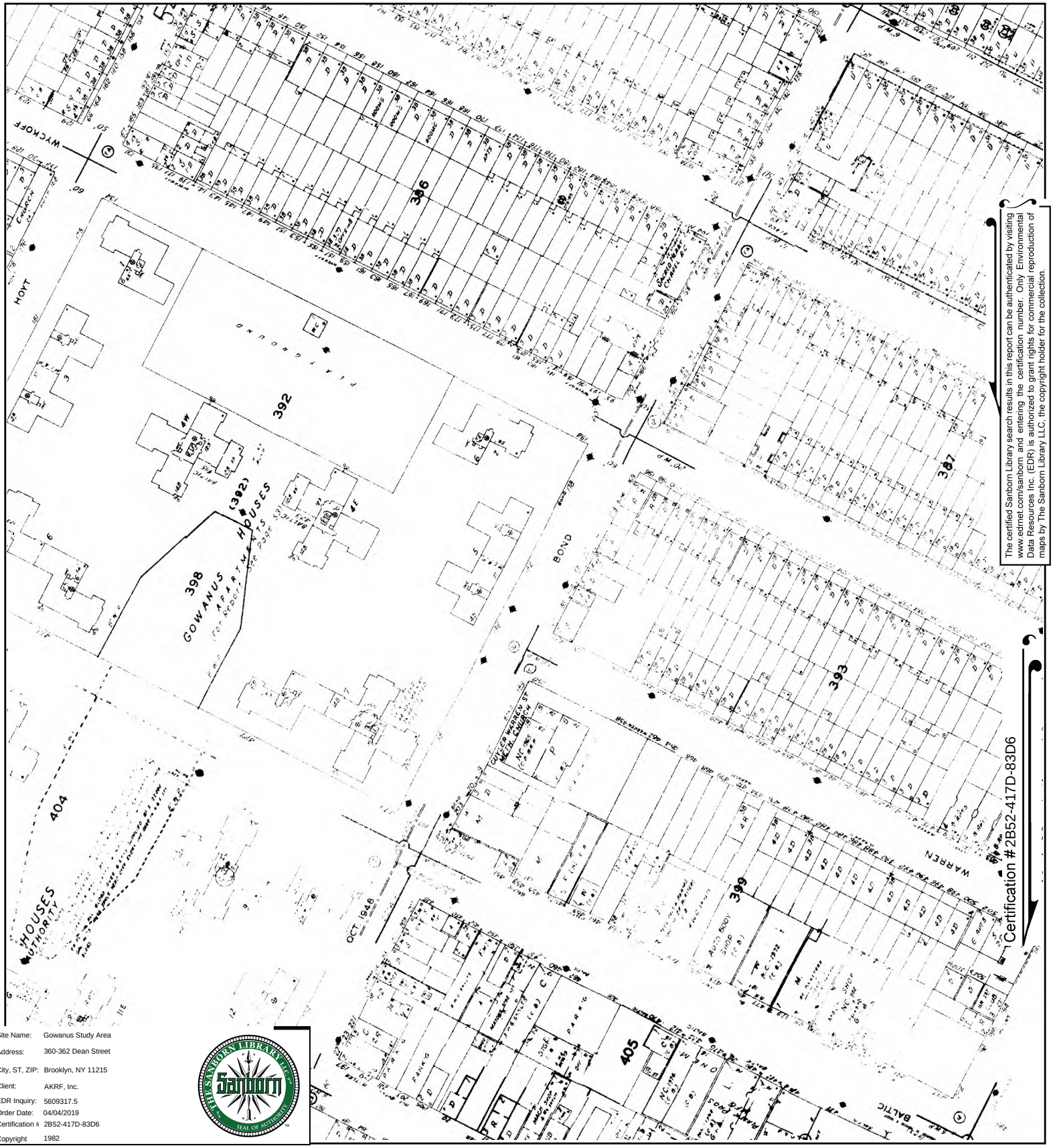

The certified Sanborn Library search results in this report can be authenticated by visiting www.edrnet.com/sanborn and entering the certification number. Only Environmental Data Resources Inc. (EDR) is authorized to grant rights for commercial reproduction of maps by The Sanborn Library LLC, the copyright holder for the collection.

Site Name:	Gowanus Study Area
Address:	360-362 Dean Street
City, ST, ZIP:	Brooklyn, NY 11215
Client:	AKRF, Inc.
EDR Inquiry:	5609317.5
Order Date:	04/04/2019
Certification #	2B52-417D-83D6
Copyright	1982

This Certified Sanborn Map combines the following sheets.
Outlined areas indicate map sheets within the collection.



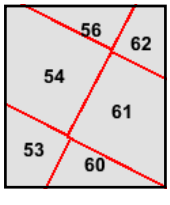

Volume 1, Sheet 62
Volume 1, Sheet 61
Volume 1, Sheet 56
Volume 1, Sheet 54
Volume 1, Sheet 53
Volume 1, Sheet 60

0 Feet 150 300 600

N

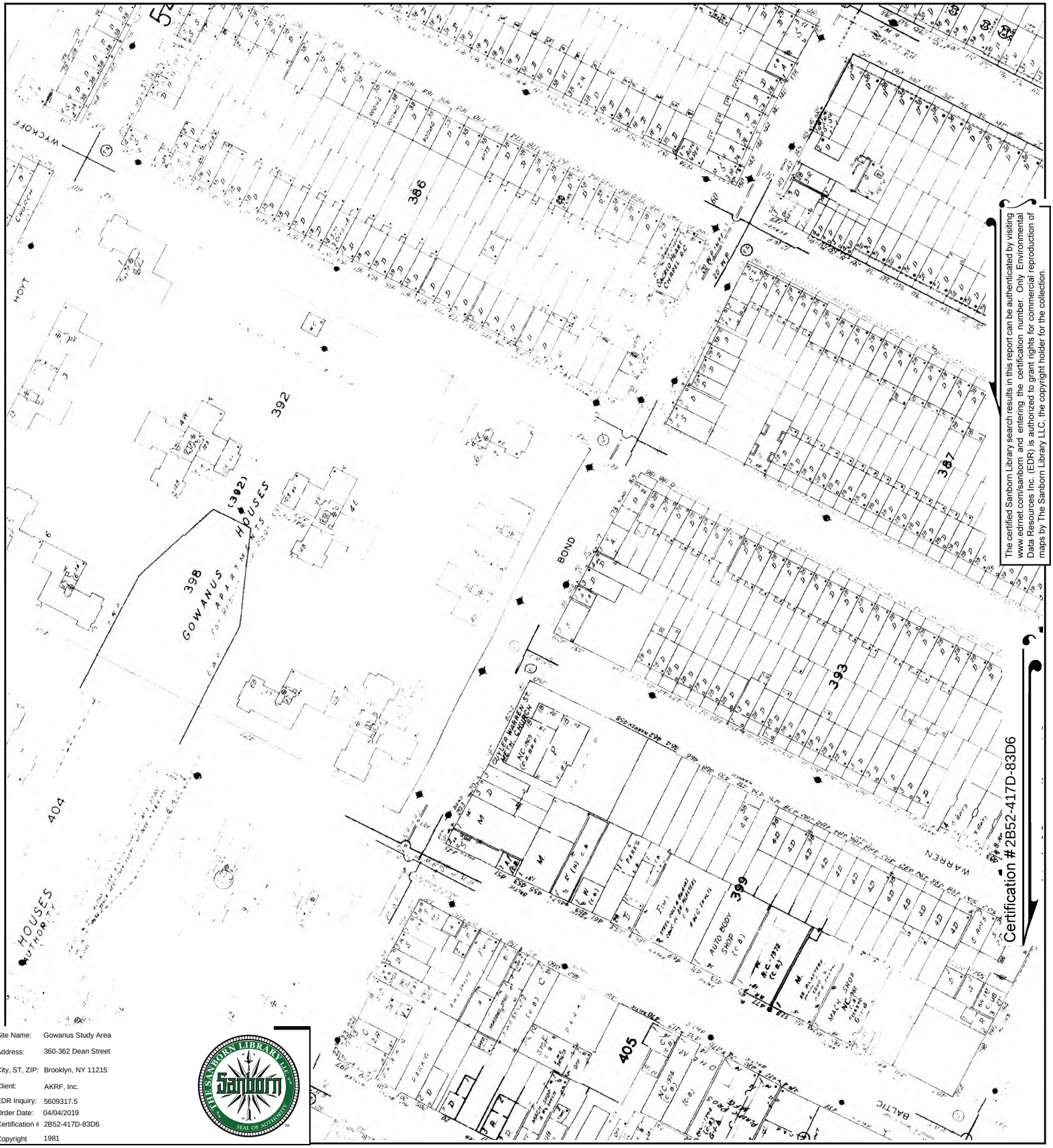

The certified Sanborn Library search results in this report can be authenticated by visiting www.edrnet.com/sanborn and entering the certification number. Only Environmental Data Resources Inc. (EDR) is authorized to grant rights for commercial reproduction of maps by The Sanborn Library LLC, the copyright holder for the collection.

Site Name:	Gowanus Study Area
Address:	360-362 Dean Street
City, ST, ZIP:	Brooklyn, NY 11215
Client:	AKRF, Inc.
EDR Inquiry:	5609317.5
Order Date:	04/04/2019
Certification #:	2B52-417D-83D6
Copyright	1981

This Certified Sanborn Map combines the following sheets.
Outlined areas indicate map sheets within the collection.



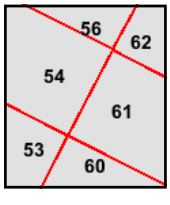

Volume 1, Sheet 62
Volume 1, Sheet 61
Volume 1, Sheet 60
Volume 1, Sheet 56
Volume 1, Sheet 54
Volume 1, Sheet 53

0 Feet 150 300 600

N

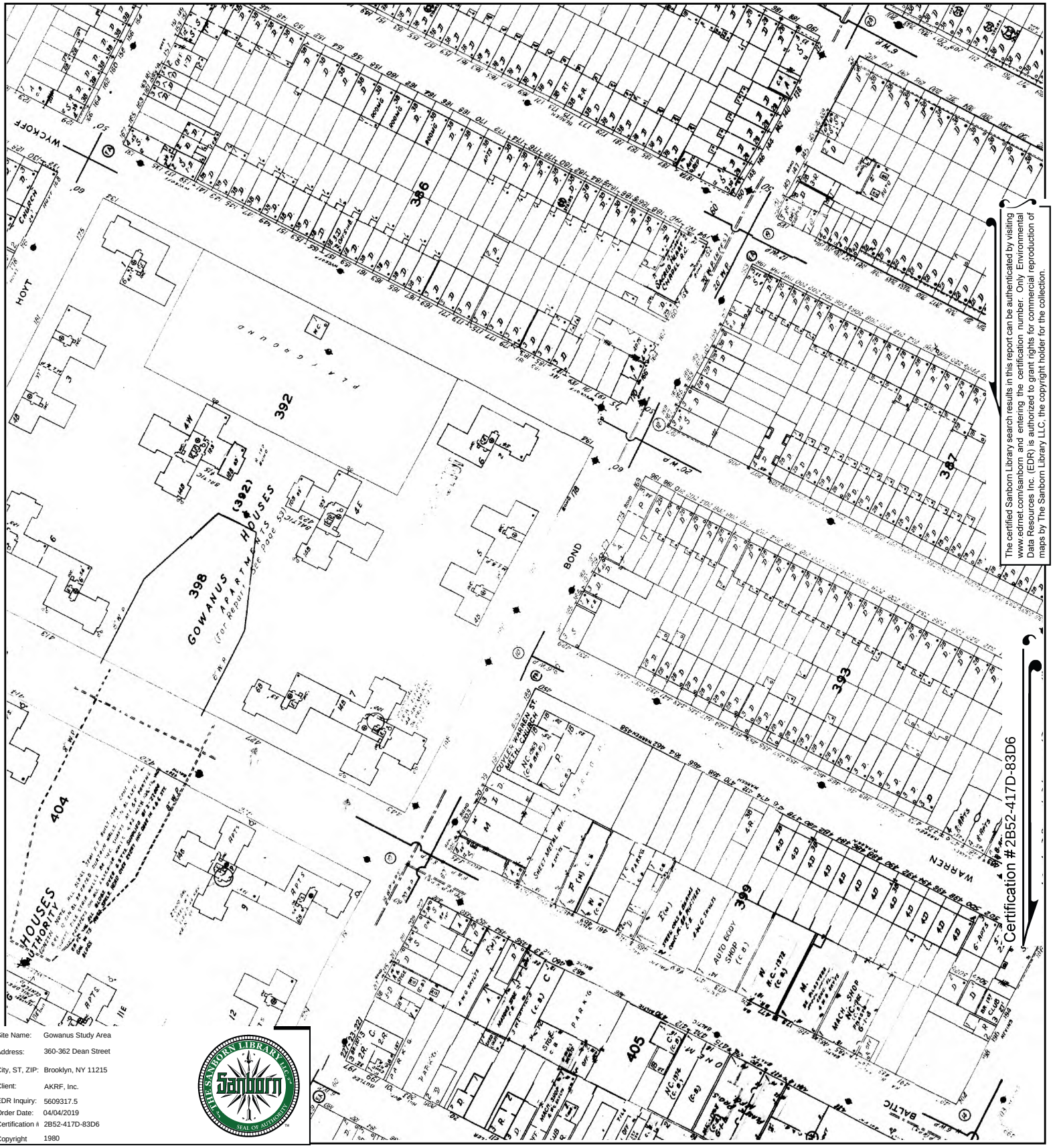

The certified Sanborn Library search results in this report can be authenticated by visiting www.edrnet.com/sanborn and entering the certification number. Only Environmental Data Resources Inc. (EDR) is authorized to grant rights for commercial reproduction of maps by The Sanborn Library LLC, the copyright holder for the collection.

Site Name:	Gowanus Study Area
Address:	360-362 Dean Street
City, ST, ZIP:	Brooklyn, NY 11215
Client:	AKRF, Inc.
EDR Inquiry:	5609317.5
Order Date:	04/04/2019
Certification #:	2B52-417D-83D6
Copyright	1980

This Certified Sanborn Map combines the following sheets.
Outlined areas indicate map sheets within the collection.

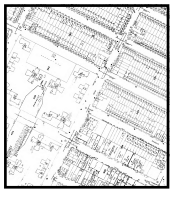

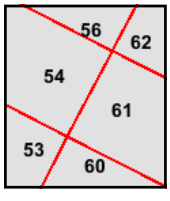

Volume 1, Sheet 62
Volume 1, Sheet 61
Volume 1, Sheet 60
Volume 1, Sheet 56
Volume 1, Sheet 54
Volume 1, Sheet 53

0 Feet 150 300 600

N

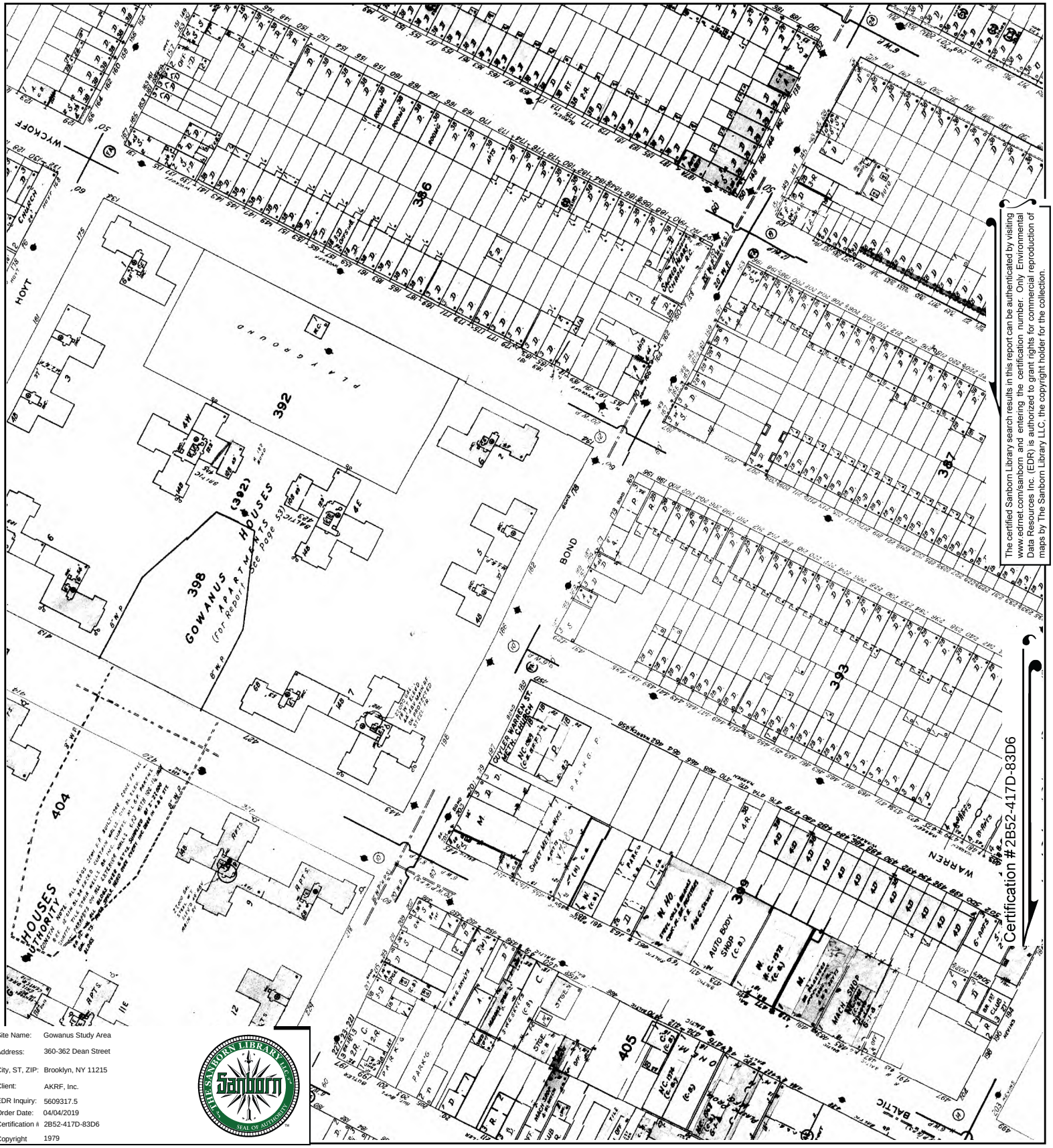

The certified Sanborn Library search results in this report can be authenticated by visiting www.edrnet.com/sanborn and entering the certification number. Only Environmental Data Resources Inc. (EDR) is authorized to grant rights for commercial reproduction of maps by The Sanborn Library LLC, the copyright holder for the collection.

Site Name:	Gowanus Study Area
Address:	360-362 Dean Street
City, ST, ZIP:	Brooklyn, NY 11215
Client:	AKRF, Inc.
EDR Inquiry:	5609317.5
Order Date:	04/04/2019
Certification #	2B52-417D-83D6
Copyright	1979

This Certified Sanborn Map combines the following sheets.
Outlined areas indicate map sheets within the collection.

0 Feet 150 300 600

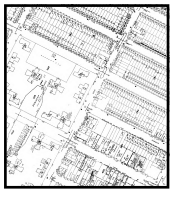

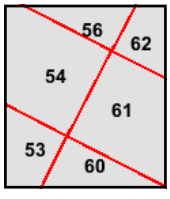

Volume 1, Sheet 62
Volume 1, Sheet 61
Volume 1, Sheet 60
Volume 1, Sheet 56
Volume 1, Sheet 54
Volume 1, Sheet 53

N

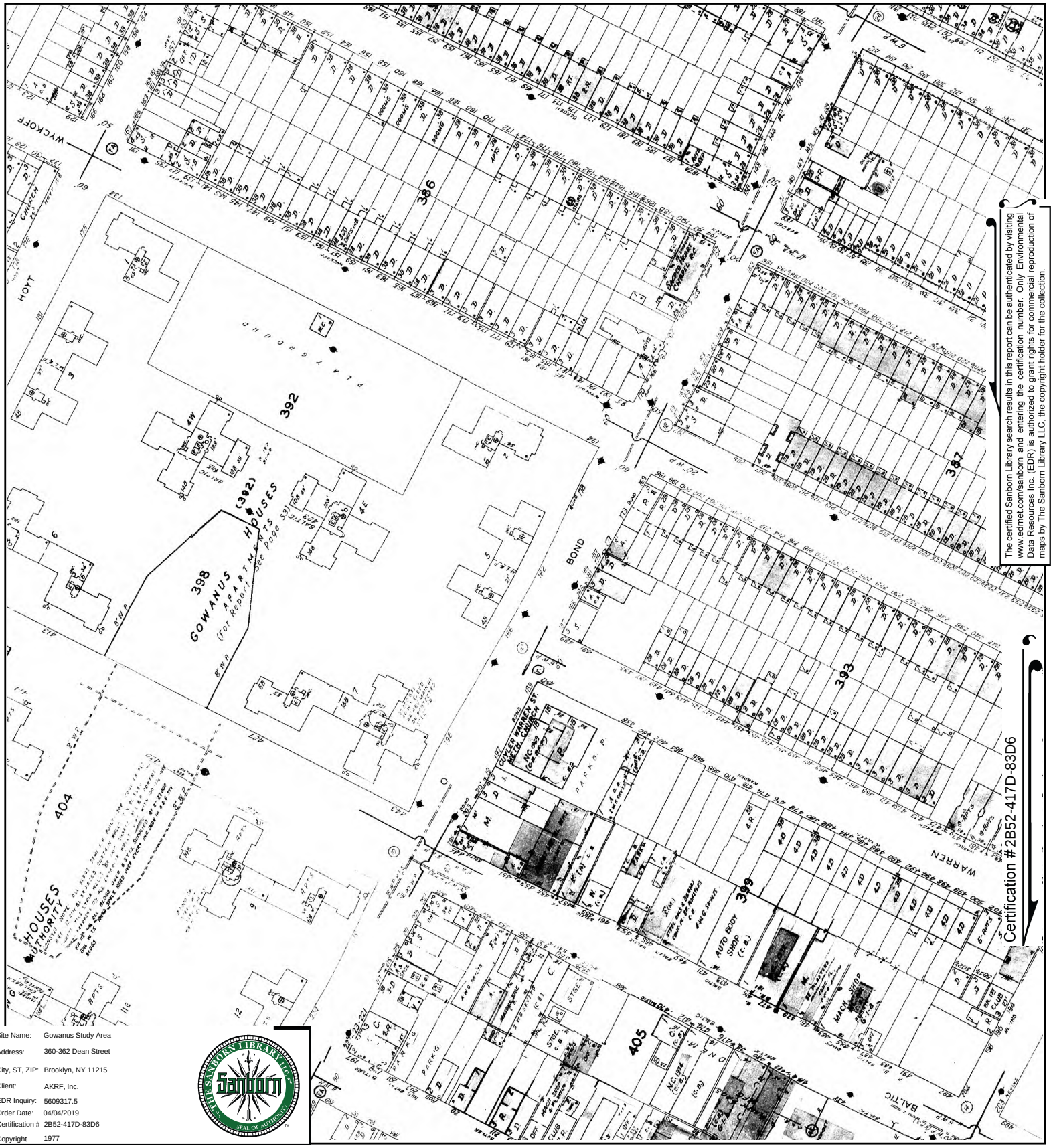

The certified Sanborn Library search results in this report can be authenticated by visiting www.edrnet.com/sanborn and entering the certification number. Only Environmental Data Resources Inc. (EDR) is authorized to grant rights for commercial reproduction of maps by The Sanborn Library LLC, the copyright holder for the collection.

Site Name:	Gowanus Study Area
Address:	360-362 Dean Street
City, ST, ZIP:	Brooklyn, NY 11215
Client:	AKRF, Inc.
EDR Inquiry:	5609317.5
Order Date:	04/04/2019
Certification #	2B52-417D-83D6
Copyright	1977

This Certified Sanborn Map combines the following sheets.
Outlined areas indicate map sheets within the collection.



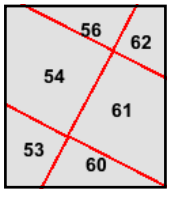

Volume 1, Sheet 62
Volume 1, Sheet 61
Volume 1, Sheet 60
Volume 1, Sheet 56
Volume 1, Sheet 54
Volume 1, Sheet 53

0 Feet 150 300 600

N

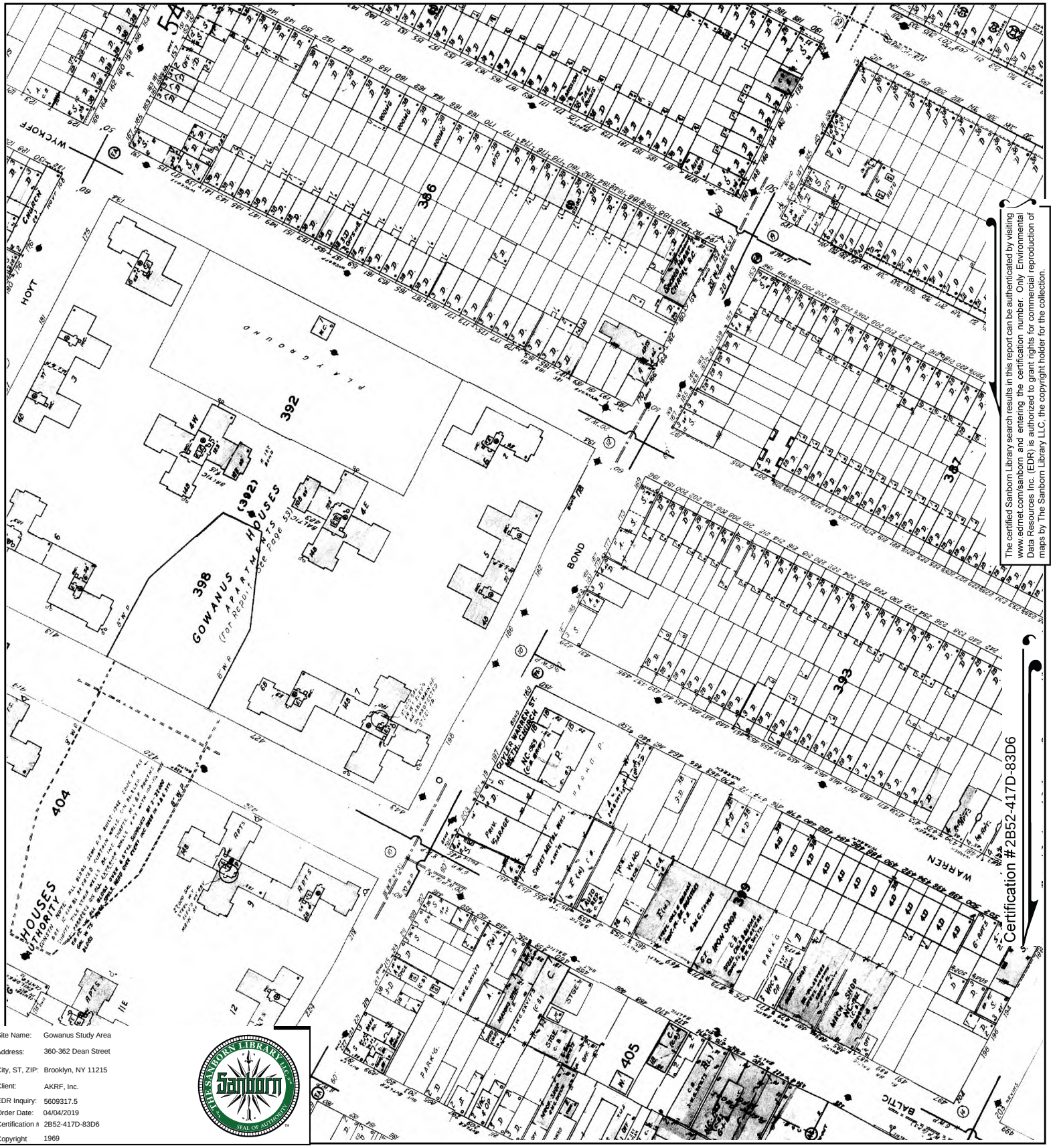

The certified Sanborn Library search results in this report can be authenticated by visiting www.edrnet.com/sanborn and entering the certification number. Only Environmental Data Resources Inc. (EDR) is authorized to grant rights for commercial reproduction of maps by The Sanborn Library LLC, the copyright holder for the collection.

Site Name:	Gowanus Study Area
Address:	360-362 Dean Street
City, ST, ZIP:	Brooklyn, NY 11215
Client:	AKRF, Inc.
EDR Inquiry:	5609317.5
Order Date:	04/04/2019
Certification #	2B52-417D-83D6
Copyright	1969

This Certified Sanborn Map combines the following sheets.
Outlined areas indicate map sheets within the collection.

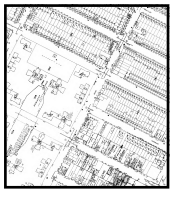

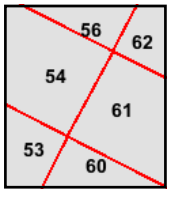

Volume 1, Sheet 62
Volume 1, Sheet 61
Volume 1, Sheet 60
Volume 1, Sheet 56
Volume 1, Sheet 54
Volume 1, Sheet 53

0 Feet 150 300 600

N

Certified Sanborn® Map

1950

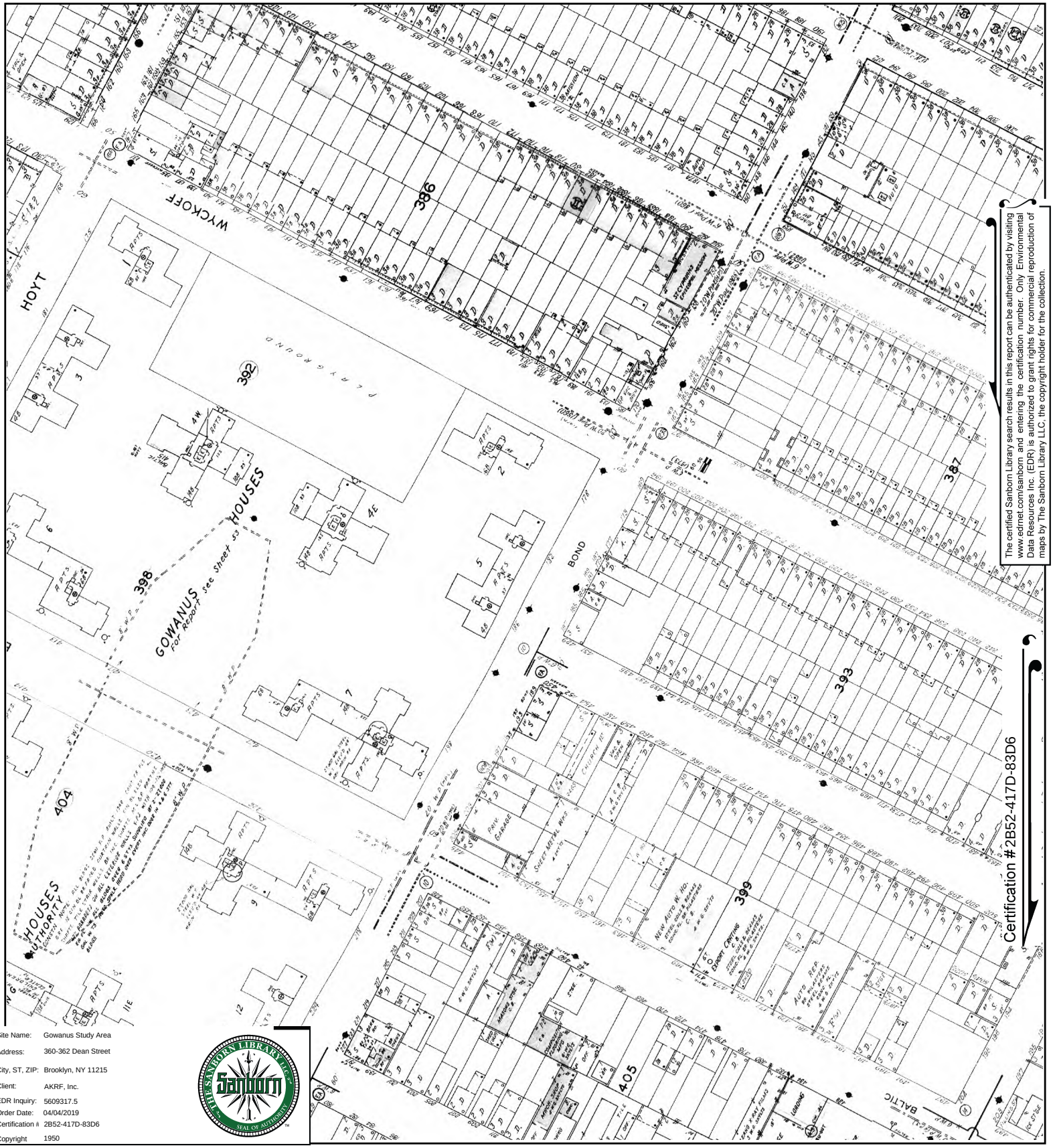

The certified Sanborn Library search results in this report can be authenticated by visiting www.edrnet.com/sanborn and entering the certification number. Only Environmental Data Resources Inc. (EDR) is authorized to grant rights for commercial reproduction of maps by The Sanborn Library LLC, the copyright holder for the collection.

Site Name:	Gowanus Study Area
Address:	360-362 Dean Street
City, ST, ZIP:	Brooklyn, NY 11215
Client:	AKRF, Inc.
EDR Inquiry:	5609317.5
Order Date:	04/04/2019
Certification #:	2B52-417D-83D6
Copyright	1950

This Certified Sanborn Map combines the following sheets.
Outlined areas indicate map sheets within the collection.



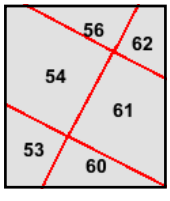

Volume 1, Sheet 62
Volume 1, Sheet 61
Volume 1, Sheet 60
Volume 1, Sheet 56
Volume 1, Sheet 54
Volume 1, Sheet 53

0 Feet 150 300 600

N



The certified Sanborn Library search results in this report can be authenticated by visiting www.edrnet.com/sanborn and entering the certification number. Only Environmental Data Resources Inc. (EDR) is authorized to grant rights for commercial reproduction of maps by The Sanborn Library LLC, the copyright holder for the collection.

Site Name:	Gowanus Study Area
Address:	360-362 Dean Street
City, ST, ZIP:	Brooklyn, NY 11215
Client:	AKRF, Inc.
EDR Inquiry:	5609317.5
Order Date:	04/04/2019
Certification #	2B52-417D-83D6
Copyright	1938

This Certified Sanborn Map combines the following sheets.
Outlined areas indicate map sheets within the collection.



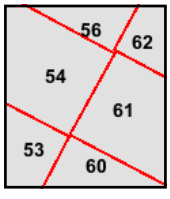

Volume 1, Sheet 62
Volume 1, Sheet 61
Volume 1, Sheet 60
Volume 1, Sheet 56
Volume 1, Sheet 54
Volume 1, Sheet 53

0 Feet 150 300 600

N

The certified Sanborn Library search results in this report can be authenticated by visiting www.edrnet.com/sanborn and entering the certification number. Only Environmental Data Resources Inc. (EDR) is authorized to grant rights for commercial reproduction of maps by The Sanborn Library LLC, the copyright holder for the collection.

Certification #2B52-417D-83D6



Site Name: Gowanus Study Area
Address: 360-362 Dean Street
City, ST, ZIP: Brooklyn, NY 11215
Client: AKRF, Inc.
EDR Inquiry: 5609317.5
Order Date: 04/04/2019
Certification #: 2B52-417D-83D6
Copyright: 1928

This Certified Sanborn Map combines the following sheets.
Outlined areas indicate map sheets within the collection.

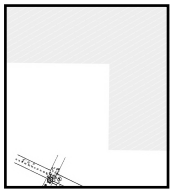

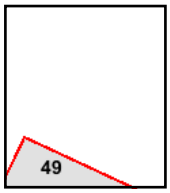

Volume Pier Maps, Sheet 49

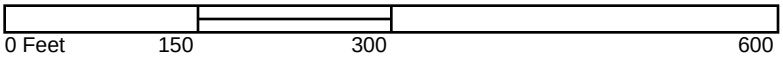



The certified Sanborn Library search results in this report can be authenticated by visiting www.edrnet.com/sanborn and entering the certification number. Only Environmental Data Resources Inc. (EDR) is authorized to grant rights for commercial reproduction of maps by The Sanborn Library LLC, the copyright holder for the collection.

Certification #2B52-417D-83D6



Site Name: Gowanus Study Area
Address: 360-362 Dean Street
City, ST, ZIP: Brooklyn, NY 11215
Client: AKRF, Inc.
EDR Inquiry: 5609317.5
Order Date: 04/04/2019
Certification #: 2B52-417D-83D6
Copyright: 1922

This Certified Sanborn Map combines the following sheets.
Outlined areas indicate map sheets within the collection.

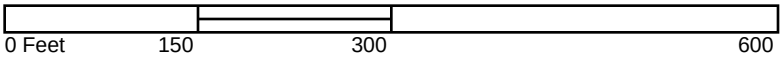



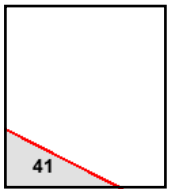

Volume Pier Maps, Sheet 41





The certified Sanborn Library search results in this report can be authenticated by visiting www.edrnet.com/sanborn and entering the certification number. Only Environmental Data Resources Inc. (EDR) is authorized to grant rights for commercial reproduction of maps by The Sanborn Library LLC, the copyright holder for the collection.

Site Name:	Gowanus Study Area
Address:	360-362 Dean Street
City, ST, ZIP:	Brooklyn, NY 11215
Client:	AKRF, Inc.
EDR Inquiry:	5609317.5
Order Date:	04/04/2019
Certification #	2B52-417D-83D6
Copyright	1915

This Certified Sanborn Map combines the following sheets.
Outlined areas indicate map sheets within the collection.



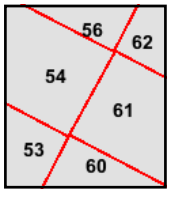

Volume 1, Sheet 62
Volume 1, Sheet 61
Volume 1, Sheet 60
Volume 1, Sheet 56
Volume 1, Sheet 54
Volume 1, Sheet 53

0 Feet 150 300 600

N

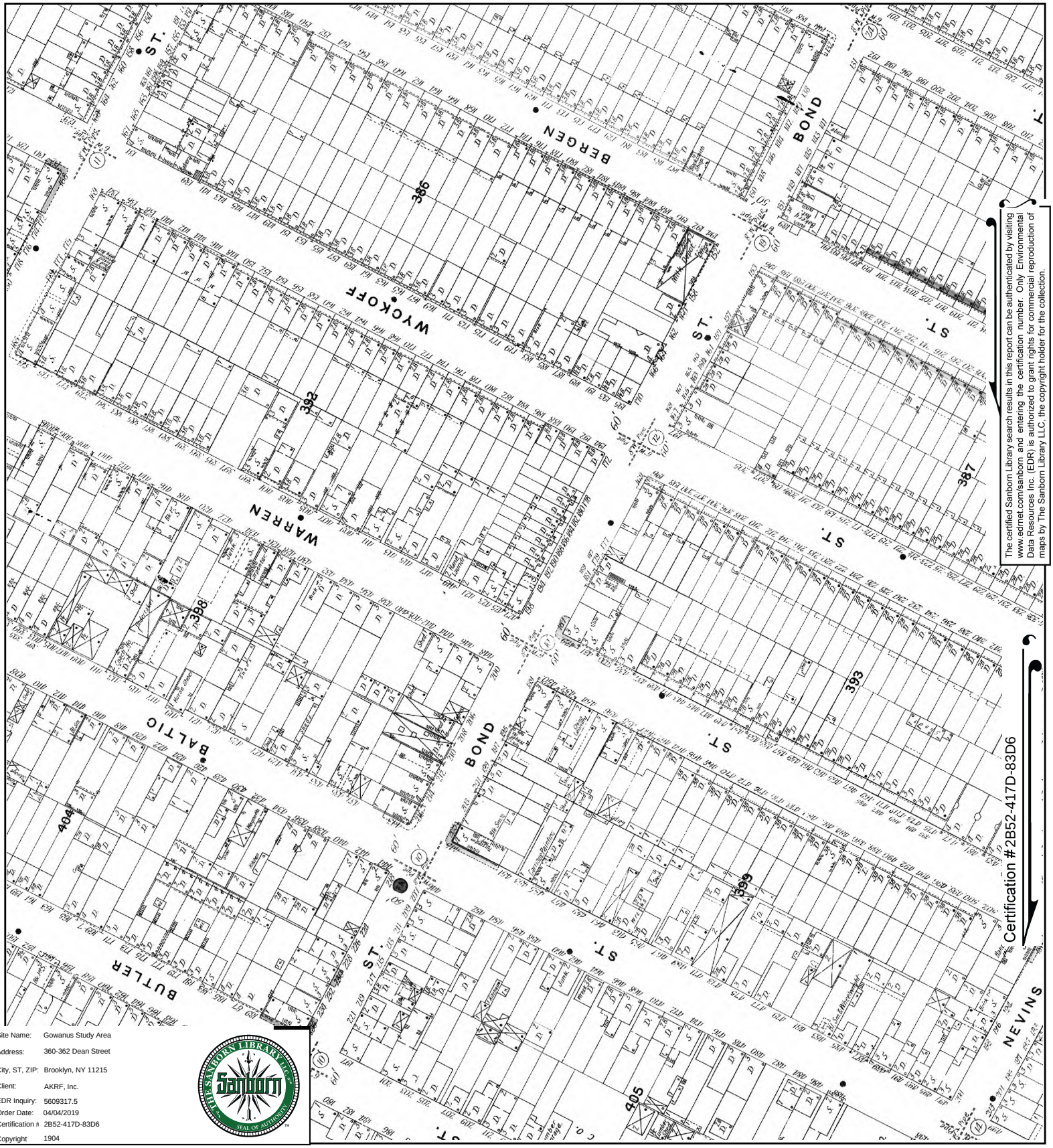

The certified Sanborn Library search results in this report can be authenticated by visiting www.edrnet.com/sanborn and entering the certification number. Only Environmental Data Resources Inc. (EDR) is authorized to grant rights for commercial reproduction of maps by The Sanborn Library LLC, the copyright holder for the collection.

Certification #2B52-417D-83D6

Site Name:	Gowanus Study Area
Address:	360-362 Dean Street
City, ST, ZIP:	Brooklyn, NY 11215
Client:	AKRF, Inc.
EDR Inquiry:	5609317.5
Order Date:	04/04/2019
Certification #:	2B52-417D-83D6
Copyright	1904

This Certified Sanborn Map combines the following sheets.
Outlined areas indicate map sheets within the collection.

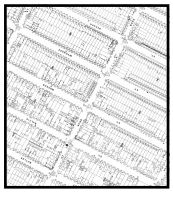

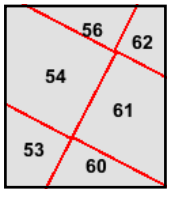

Volume 1, Sheet 62
Volume 1, Sheet 56
Volume 1, Sheet 54
Volume 1, Sheet 53
Volume 1, Sheet 61
Volume 1, Sheet 60

0 Feet 150 300 600

N

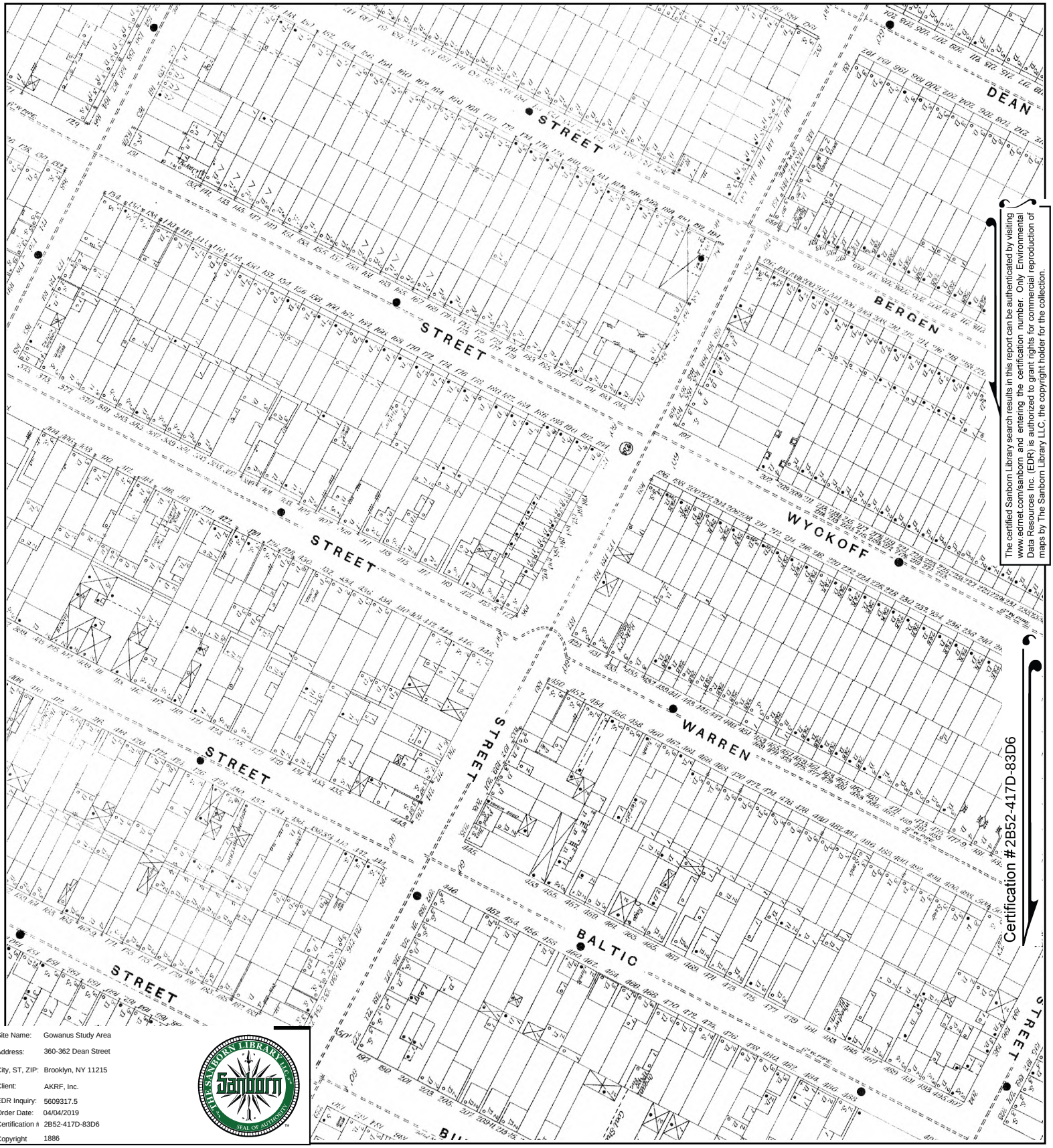

The certified Sanborn Library search results in this report can be authenticated by visiting www.edrnet.com/sanborn and entering the certification number. Only Environmental Data Resources Inc. (EDR) is authorized to grant rights for commercial reproduction of maps by The Sanborn Library LLC, the copyright holder for the collection.

Certification #2B52-417D-83D6

Site Name:	Gowanus Study Area
Address:	360-362 Dean Street
City, ST, ZIP:	Brooklyn, NY 11215
Client:	AKRF, Inc.
EDR Inquiry:	5609317.5
Order Date:	04/04/2019
Certification #	2B52-417D-83D6
Copyright	1886

This Certified Sanborn Map combines the following sheets.
Outlined areas indicate map sheets within the collection.



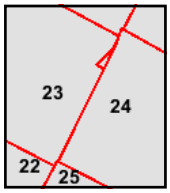

Volume 1, Sheet 25
Volume 1, Sheet 24
Volume 1, Sheet 24
Volume 1, Sheet 23
Volume 1, Sheet 23

0 Feet 150 300 600

N

Gowanus Study Area

360-362 Dean Street

Brooklyn, NY 11215

Inquiry Number: 5609317.5

April 04, 2019

Certified Sanborn® Map Report

6 Armstrong Road, 4th floor
Shelton, CT 06484
Toll Free: 800.352.0050
www.edrnet.com

Certified Sanborn® Map Report

04/04/19

Site Name:

Gowanus Study Area
360-362 Dean Street
Brooklyn, NY 11215
EDR Inquiry # 5609317.5

Client Name:

AKRF, Inc.
440 Park Avenue, South 7th Floor
New York, NY 10016
Contact: Neoma Chefalo

The Sanborn Library has been searched by EDR and maps covering the target property location as provided by AKRF, Inc. were identified for the years listed below. The Sanborn Library is the largest, most complete collection of fire insurance maps. The collection includes maps from Sanborn, Bromley, Perris & Browne, Hopkins, Barlow, and others. Only Environmental Data Resources Inc. (EDR) is authorized to grant rights for commercial reproduction of maps by the Sanborn Library LLC, the copyright holder for the collection. Results can be authenticated by visiting www.edrnet.com/sanborn.

The Sanborn Library is continually enhanced with newly identified map archives. This report accesses all maps in the collection as of the day this report was generated.

Certified Sanborn Results:

Certification # 2B52-417D-83D6

PO # 180428

Project 180428

Maps Provided:

2007	1995	1986	1969
2006	1994	1985	1965
2005	1993	1982	1951
2004	1992	1981	1950
2003	1991	1980	1938
2002	1989	1979	1926
2001	1988	1978	1915
1996	1987	1977	1906

1904
1888
1887
1866

Sanborn® Library search results
Certification #: 2B52-417D-83D6

The Sanborn Library includes more than 1.2 million fire insurance maps from Sanborn, Bromley, Perris & Browne, Hopkins, Barlow and others which track historical property usage in approximately 12,000 American cities and towns. Collections searched:

- ☑ Library of Congress
- ☑ University Publications of America
- ☑ EDR Private Collection

The Sanborn Library LLC Since 1866™

Limited Permission To Make Copies

AKRF, Inc. (the client) is permitted to make up to FIVE photocopies of this Sanborn Map transmittal and each fire insurance map accompanying this report solely for the limited use of its customer. No one other than the client is authorized to make copies. Upon request made directly to an EDR Account Executive, the client may be permitted to make a limited number of additional photocopies. This permission is conditioned upon compliance by the client, its customer and their agents with EDR's copyright policy; a copy of which is available upon request.

Disclaimer - Copyright and Trademark Notice

This Report contains certain information obtained from a variety of public and other sources reasonably available to Environmental Data Resources, Inc. It cannot be concluded from this Report that coverage information for the target and surrounding properties does not exist from other sources. NO WARRANTY EXPRESSED OR IMPLIED, IS MADE WHATSOEVER IN CONNECTION WITH THIS REPORT. ENVIRONMENTAL DATA RESOURCES, INC. SPECIFICALLY DISCLAIMS THE MAKING OF ANY SUCH WARRANTIES, INCLUDING WITHOUT LIMITATION, MERCHANTABILITY OR FITNESS FOR A PARTICULAR USE OR PURPOSE. ALL RISK IS ASSUMED BY THE USER. IN NO EVENT SHALL ENVIRONMENTAL DATA RESOURCES, INC. BE LIABLE TO ANYONE, WHETHER ARISING OUT OF ERRORS OR OMISSIONS, NEGLIGENCE, ACCIDENT OR ANY OTHER CAUSE, FOR ANY LOSS OF DAMAGE, INCLUDING, WITHOUT LIMITATION, SPECIAL, INCIDENTAL, CONSEQUENTIAL, OR EXEMPLARY DAMAGES. ANY LIABILITY ON THE PART OF ENVIRONMENTAL DATA RESOURCES, INC. IS STRICTLY LIMITED TO A REFUND OF THE AMOUNT PAID FOR THIS REPORT. Purchaser accepts this Report "AS IS". Any analyses, estimates, ratings, environmental risk levels or risk codes provided in this Report are provided for illustrative purposes only, and are not intended to provide, nor should they be interpreted as providing any facts regarding, or prediction or forecast of, any environmental risk for any property. Only a Phase I Environmental Site Assessment performed by an environmental professional can provide information regarding the environmental risk for any property. Additionally, the information provided in this Report is not to be construed as legal advice.

Copyright 2019 by Environmental Data Resources, Inc. All rights reserved. Reproduction in any media or format, in whole or in part, of any report or map of Environmental Data Resources, Inc., or its affiliates, is prohibited without prior written permission.

EDR and its logos (including Sanborn and Sanborn Map) are trademarks of Environmental Data Resources, Inc. or its affiliates. All other trademarks used herein are the property of their respective owners.

Sanborn Sheet Key

This Certified Sanborn Map Report is based upon the following Sanborn Fire Insurance map sheets.

2007 Source Sheets



Volume 1, Sheet 62
2007

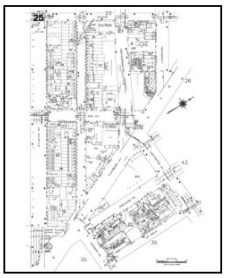

Volume 2, Sheet 25
2007



Volume 6, Sheet 29
2007

2006 Source Sheets

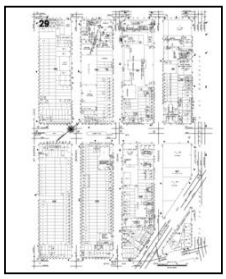

Volume 6, Sheet 29
2006

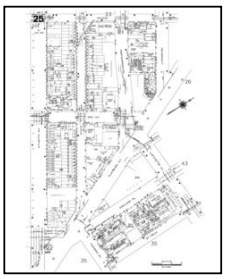

Volume 2, Sheet 25
2006



Volume 1, Sheet 62
2006

2005 Source Sheets



Volume 1, Sheet 62
2005

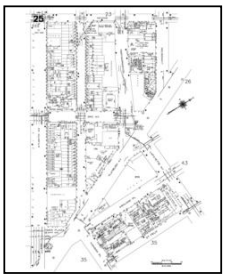

Volume 2, Sheet 25
2005



Volume 2, Sheet 35
2005

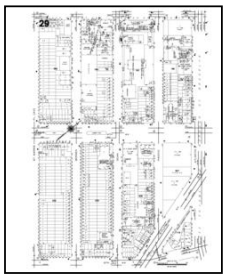

Volume 6, Sheet 29
2005

2004 Source Sheets



Volume 6, Sheet 29
2004

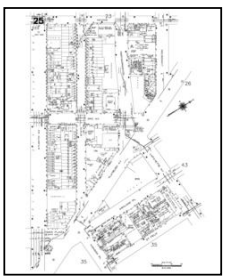

Volume 2, Sheet 25
2004



Volume 2, Sheet 35
2004



Volume 1, Sheet 62
2004

Sanborn Sheet Key

This Certified Sanborn Map Report is based upon the following Sanborn Fire Insurance map sheets.

2003 Source Sheets


Volume 6, Sheet 29
2003


Volume 1, Sheet 62
2003

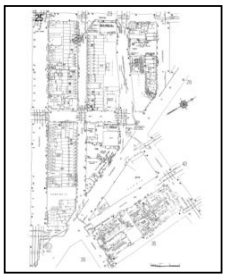
Volume 2, Sheet 25
2003

2002 Source Sheets


Volume 6, Sheet 29
2002


Volume 1, Sheet 62
2002

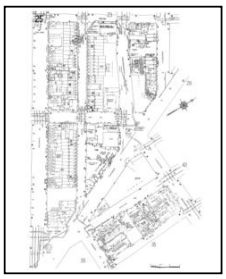
Volume 2, Sheet 25
2002

2001 Source Sheets

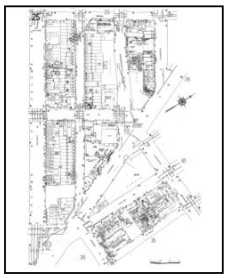
Volume 2, Sheet 25
2001


Volume 1, Sheet 62
2001


Volume 6, Sheet 29
2001

1996 Source Sheets


Volume 1, Sheet 62
1996


Volume 2, Sheet 25
1996


Volume 2, Sheet 35
1996

Sanborn Sheet Key

This Certified Sanborn Map Report is based upon the following Sanborn Fire Insurance map sheets.

1995 Source Sheets



Volume 1, Sheet 62
1995



Volume 2, Sheet 25
1995



Volume 6, Sheet 29
1995

1994 Source Sheets



Volume 6, Sheet 29
1994

1993 Source Sheets

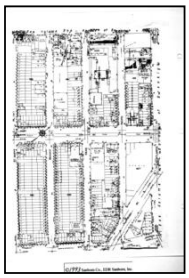

Volume 6, Sheet 29
1993



Volume 1, Sheet 62
1993

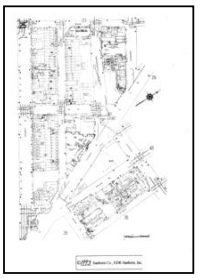

Volume 2, Sheet 25
1993

1992 Source Sheets



Volume 2, Sheet 25
1992



Volume 1, Sheet 62
1992

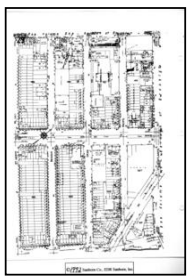

Volume 6, Sheet 29
1992

Sanborn Sheet Key

This Certified Sanborn Map Report is based upon the following Sanborn Fire Insurance map sheets.

1991 Source Sheets



Volume 1, Sheet 62
1991

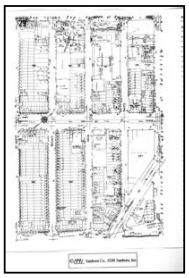

Volume 6, Sheet 29
1991



Volume 2, Sheet 25
1991

1989 Source Sheets

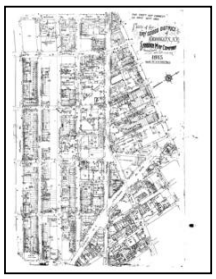

Volume 2, Sheet xxxx
1989

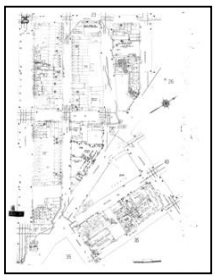

Volume 2, Sheet 25
1989

1988 Source Sheets



Volume 1, Sheet 62
1988



Volume 6, Sheet 29
1988



Volume 2, Sheet 25
1988

1987 Source Sheets



Volume 6, Sheet 29
1987

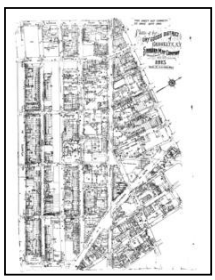

Volume 2, Sheet xxxx
1987

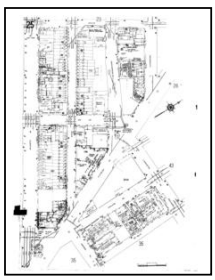

Volume 2, Sheet 25
1987



Volume 1, Sheet 62
1987

Sanborn Sheet Key

This Certified Sanborn Map Report is based upon the following Sanborn Fire Insurance map sheets.

1986 Source Sheets



Volume 1, Sheet 62
1986



Volume 2, Sheet 25
1986

1985 Source Sheets



Volume 6, Sheet 29
1985

1982 Source Sheets



Volume 2, Sheet xxxx
1982

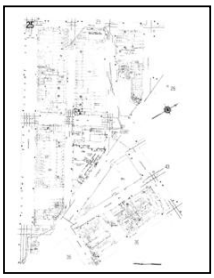

Volume 2, Sheet 25
1982

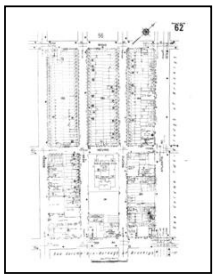

Volume 1, Sheet 62
1982



Volume 6, Sheet 29
1982

1981 Source Sheets

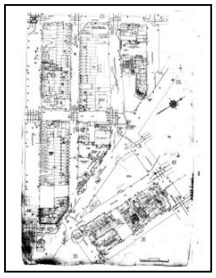

Volume 2, Sheet 25
1981



Volume 1, Sheet 62
1981

Sanborn Sheet Key

This Certified Sanborn Map Report is based upon the following Sanborn Fire Insurance map sheets.

1980 Source Sheets



Volume 1, Sheet 62
1980

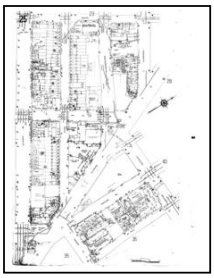

Volume 2, Sheet 25
1980



Volume 6, Sheet 29
1980



Volume 6, Sheet 29
1980

1979 Source Sheets



Volume 6, Sheet 29
1979



Volume 2, Sheet 25
1979



Volume 1, Sheet 62
1979

1978 Source Sheets



Volume 6, Sheet 29
1978

1977 Source Sheets



Volume 2, Sheet 25
1977



Volume 1, Sheet 62
1977

Sanborn Sheet Key

This Certified Sanborn Map Report is based upon the following Sanborn Fire Insurance map sheets.

1969 Source Sheets

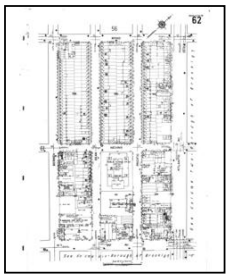

Volume 1, Sheet 62
1969

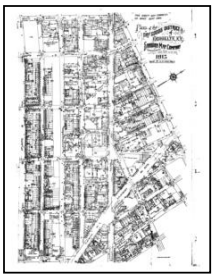

Volume 2, Sheet xxxx
1969

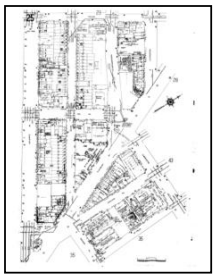

Volume 2, Sheet 25
1969

1965 Source Sheets



Volume 6, Sheet 29
1965

1951 Source Sheets



Volume 6, Sheet 29
1951

1950 Source Sheets



Volume 1, Sheet 62
1950



Volume 2, Sheet 25
1950

Sanborn Sheet Key

This Certified Sanborn Map Report is based upon the following Sanborn Fire Insurance map sheets.

1938 Source Sheets



Volume 2, Sheet 25
1938



Volume 1, Sheet 62
1938

1926 Source Sheets



Volume 6, Sheet 29
1926

1915 Source Sheets

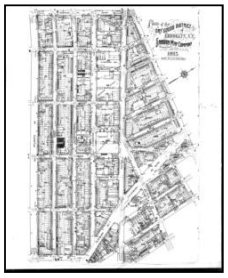

Volume 2, Sheet xxxx
1915

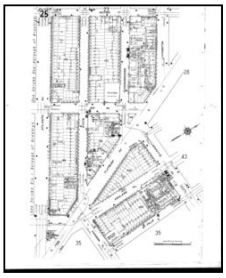

Volume 2, Sheet 25
1915

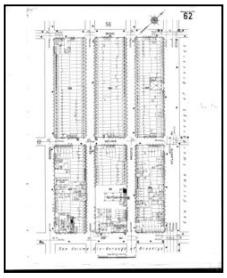

Volume 1, Sheet 62
1915

1906 Source Sheets

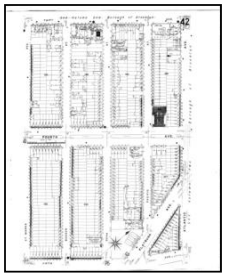

Volume 6, Sheet 42
1906

Sanborn Sheet Key

This Certified Sanborn Map Report is based upon the following Sanborn Fire Insurance map sheets.

1904 Source Sheets



Volume 2, Sheet xxxx
1904



Volume 2, Sheet 25
1904



Volume 1, Sheet 62
1904

1888 Source Sheets



Volume 6, Sheet 136
1888

1887 Source Sheets



Volume 2, Sheet 50
1887



Volume 2, Sheet 50
1887

1886 Source Sheets



Volume 1, Sheet 24
1886

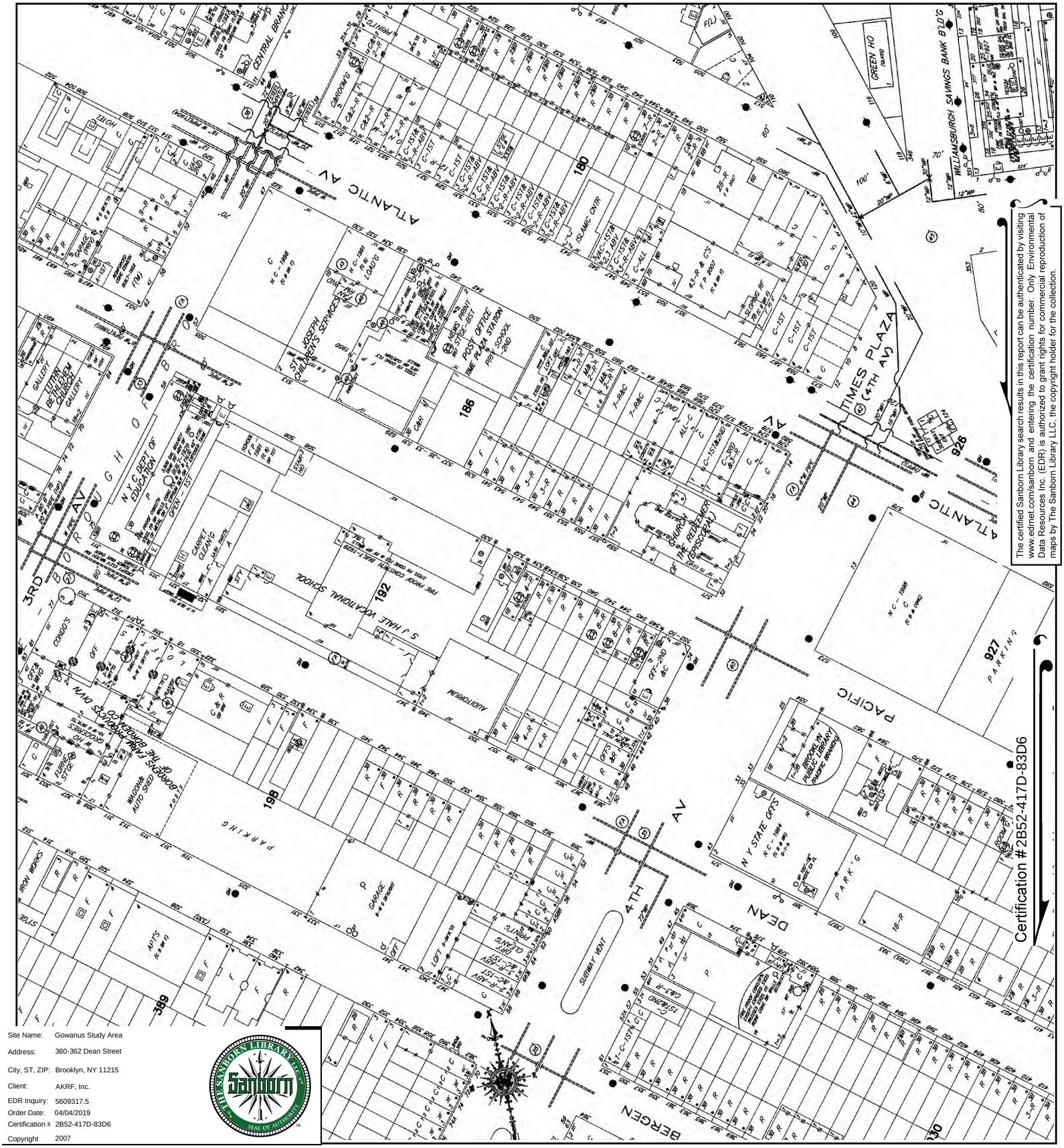

Certification #2B52-417D-83D6

The certified Sanborn Library search results in this report can be authenticated by visiting www.edrnet.com/sanborn and entering the certification number. Only Environmental Data Resources Inc. (EDR) is authorized to grant rights for commercial reproduction of maps by The Sanborn Library LLC, the copyright holder for the collection.

Site Name:	Gowanus Study Area
Address:	360-362 Dean Street
City, ST, ZIP:	Brooklyn, NY 11215
Client:	AKRF, Inc.
EDR Inquiry:	5609317.5
Order Date:	04/04/2019
Certification #	2B52-417D-83D6
Copyright	2007

This Certified Sanborn Map combines the following sheets.
Outlined areas indicate map sheets within the collection.



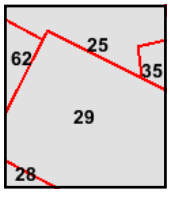

Volume 6, Sheet 29
Volume 2, Sheet 25
Volume 1, Sheet 62

0 Feet 150 300 600

N

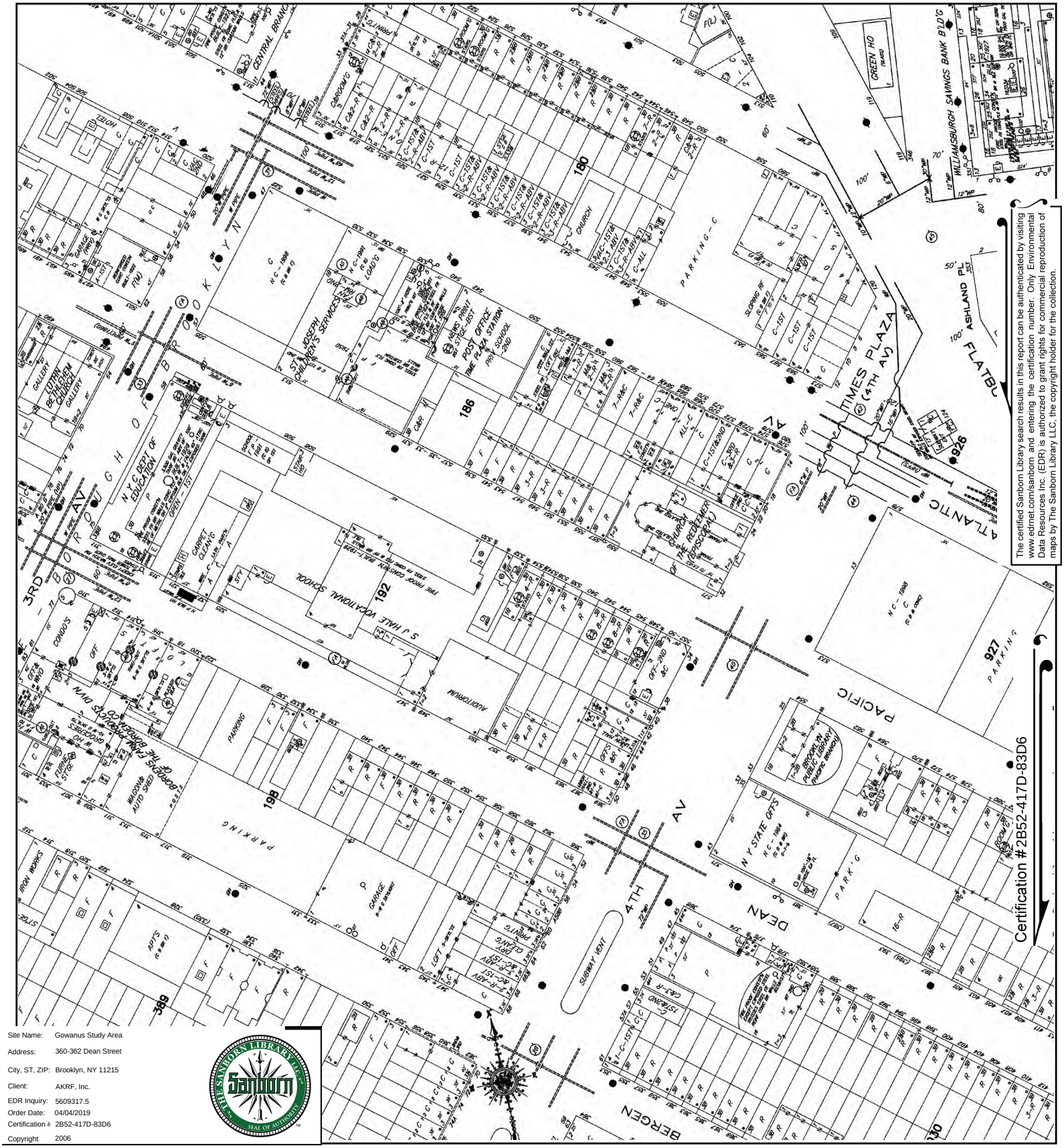

The certified Sanborn Library search results in this report can be authenticated by visiting www.edrnet.com/sanborn and entering the certification number. Only Environmental Data Resources Inc. (EDR) is authorized to grant rights for commercial reproduction of maps by The Sanborn Library LLC, the copyright holder for the collection.

Site Name:	Gowanus Study Area
Address:	360-362 Dean Street
City, ST, ZIP:	Brooklyn, NY 11215
Client:	AKRF, Inc.
EDR Inquiry:	5609317.5
Order Date:	04/04/2019
Certification #	2B52-417D-83D6
Copyright	2006

This Certified Sanborn Map combines the following sheets.
Outlined areas indicate map sheets within the collection.



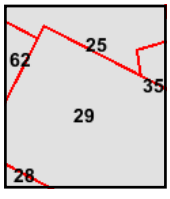

Volume 1, Sheet 62
Volume 2, Sheet 25
Volume 6, Sheet 29

0 Feet 150 300 600

N

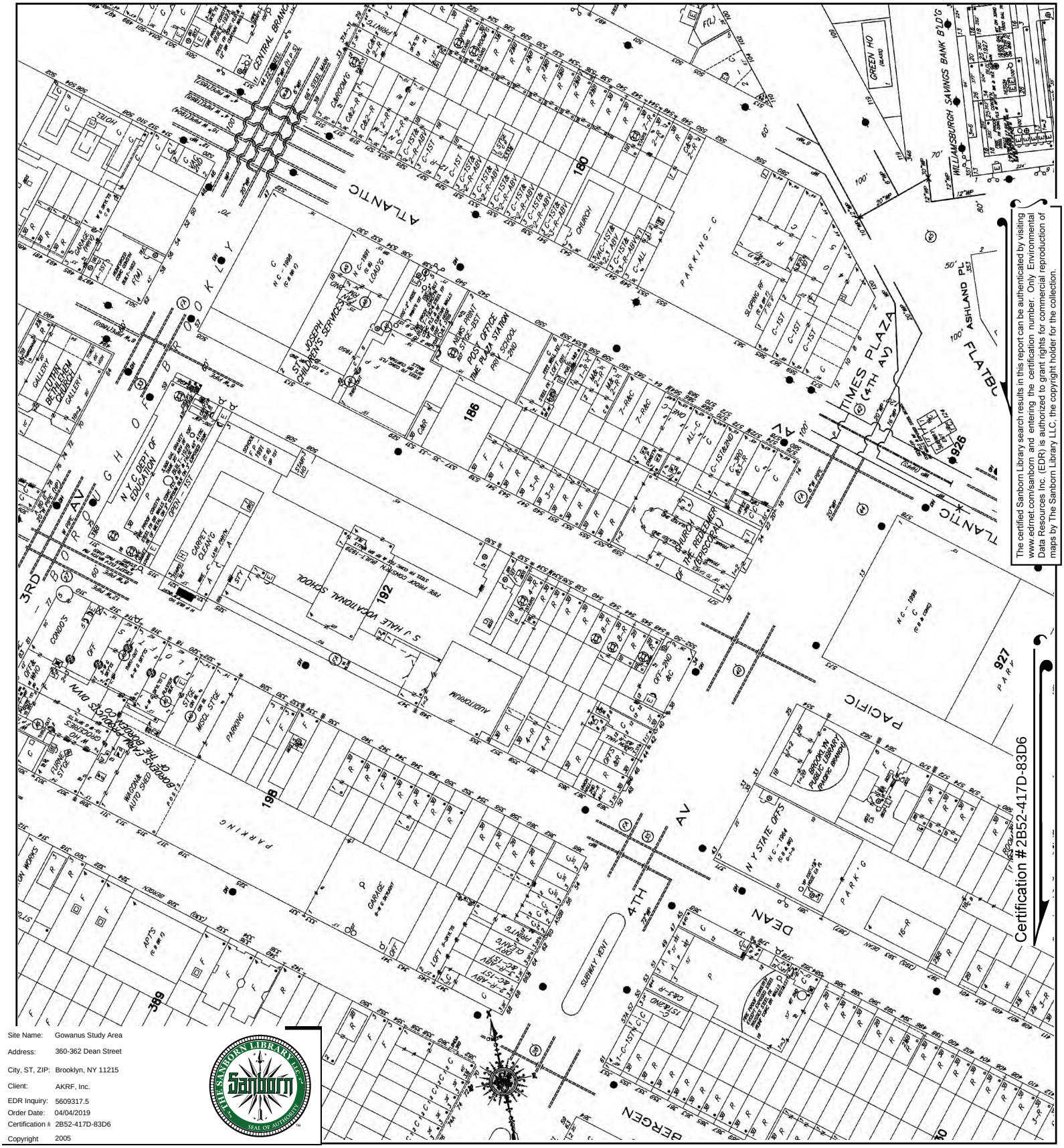

The certified Sanborn Library search results in this report can be authenticated by visiting www.edrnet.com/sanborn and entering the certification number. Only Environmental Data Resources Inc. (EDR) is authorized to grant rights for commercial reproduction of maps by The Sanborn Library LLC, the copyright holder for the collection.

Site Name:	Gowanus Study Area
Address:	360-362 Dean Street
City, ST, ZIP:	Brooklyn, NY 11215
Client:	AKRF, Inc.
EDR Inquiry:	5609317.5
Order Date:	04/04/2019
Certification #:	2B52-417D-83D6
Copyright	2005

This Certified Sanborn Map combines the following sheets.
Outlined areas indicate map sheets within the collection.

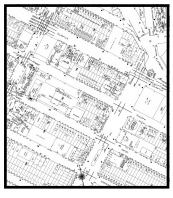

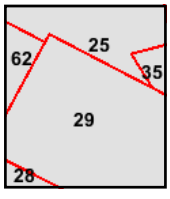

Volume 6, Sheet 29
Volume 2, Sheet 35
Volume 2, Sheet 25
Volume 1, Sheet 62

0 Feet 150 300 600

N

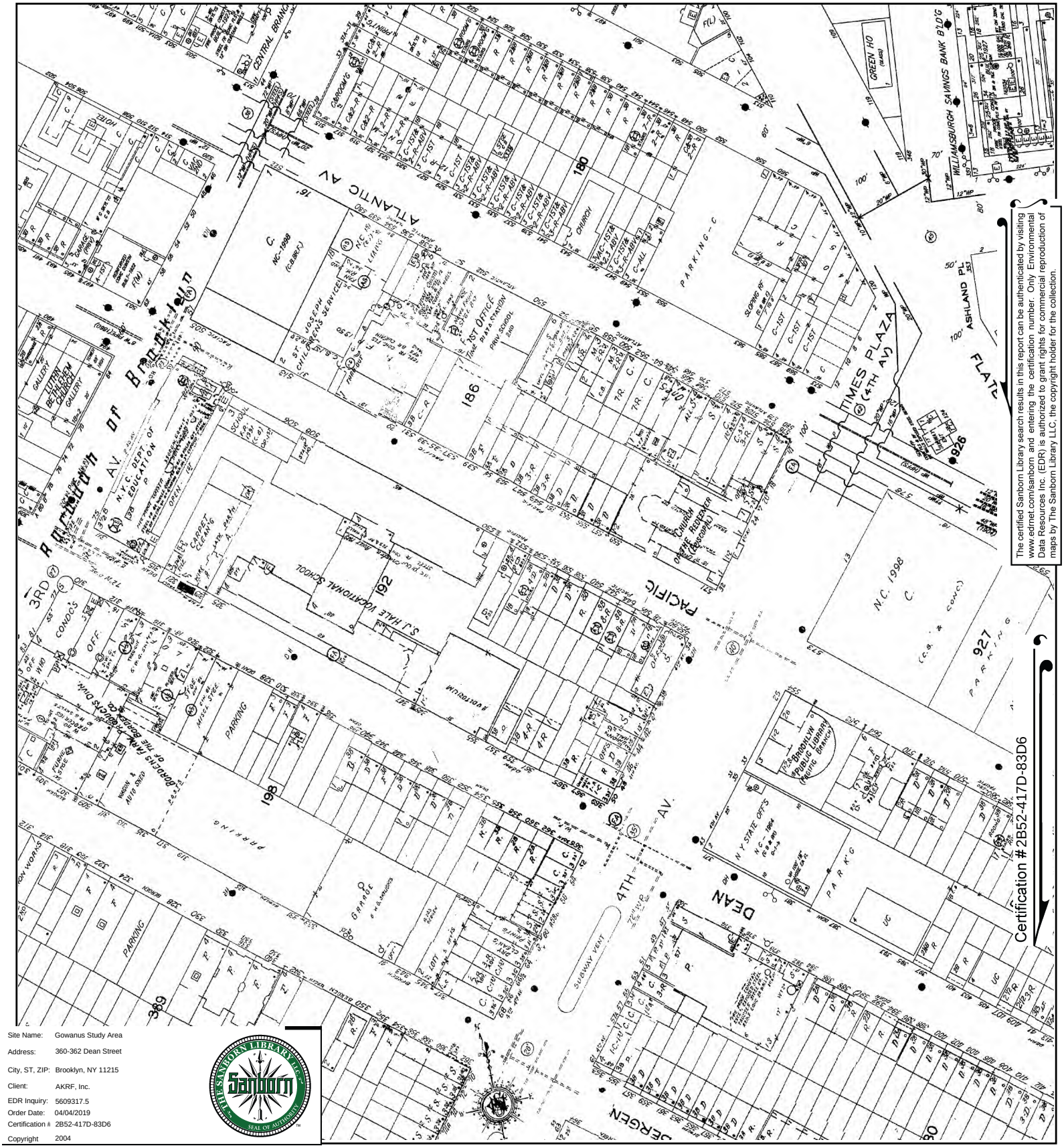

The certified Sanborn Library search results in this report can be authenticated by visiting www.edrnet.com/sanborn and entering the certification number. Only Environmental Data Resources Inc. (EDR) is authorized to grant rights for commercial reproduction of maps by The Sanborn Library LLC, the copyright holder for the collection.

Site Name:	Gowanus Study Area
Address:	360-362 Dean Street
City, ST, ZIP:	Brooklyn, NY 11215
Client:	AKRF, Inc.
EDR Inquiry:	5609317.5
Order Date:	04/04/2019
Certification #:	2B52-417D-83D6
Copyright	2004

This Certified Sanborn Map combines the following sheets.
Outlined areas indicate map sheets within the collection.



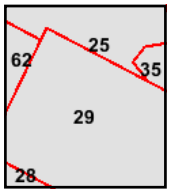

Volume 1, Sheet 62
Volume 2, Sheet 35
Volume 2, Sheet 25
Volume 6, Sheet 29

0 Feet 150 300 600

N

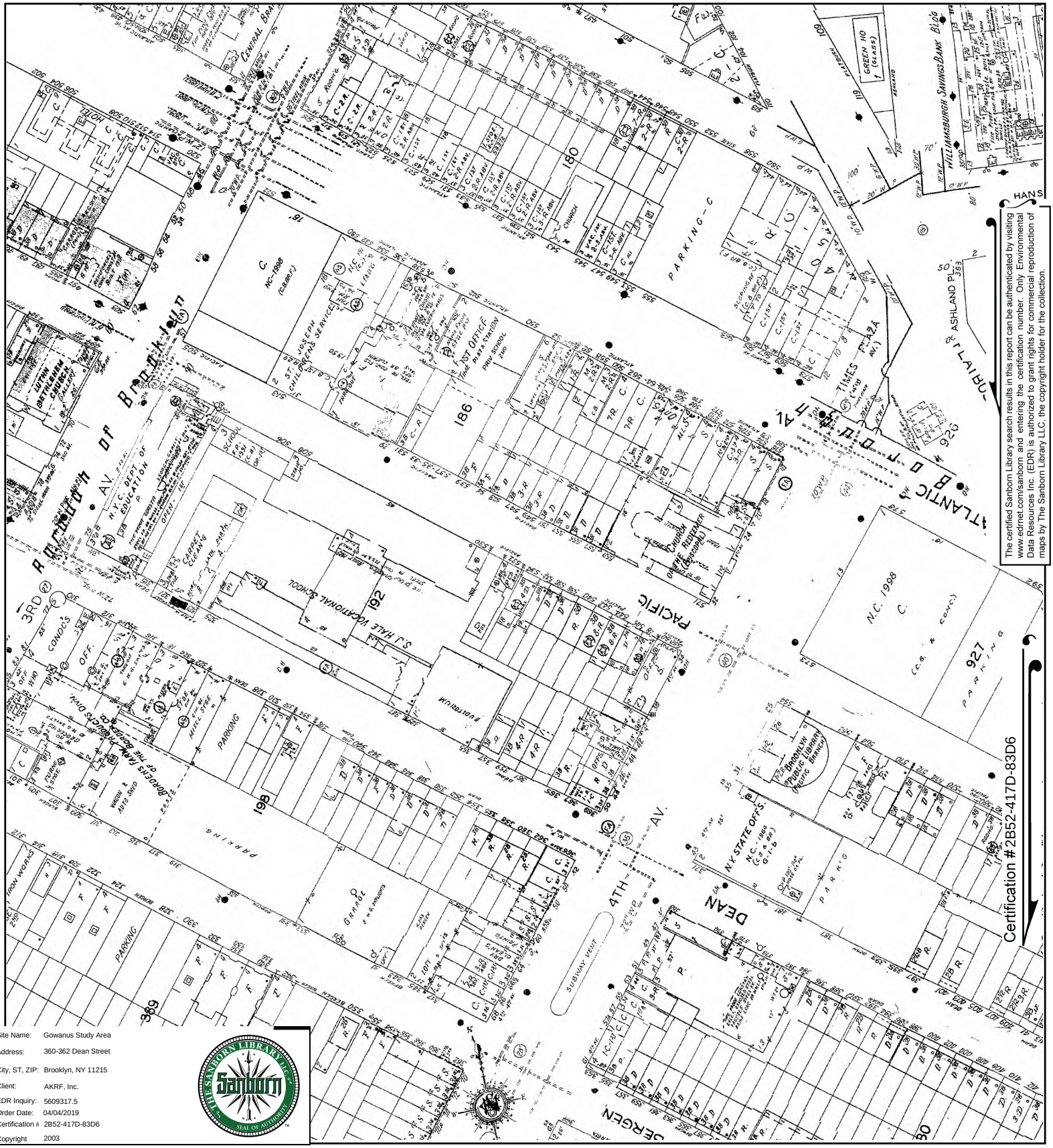

The certified Sanborn Library search results in this report can be authenticated by visiting www.edrnet.com/sanborn and entering the certification number. Only Environmental Data Resources Inc. (EDR) is authorized to grant rights for commercial reproduction of maps by The Sanborn Library LLC, the copyright holder for the collection.

Site Name:	Gowanus Study Area
Address:	360-362 Dean Street
City, ST, ZIP:	Brooklyn, NY 11215
Client:	AKRF, Inc.
EDR Inquiry:	5609317.5
Order Date:	04/04/2019
Certification #:	2B52-417D-83D6
Copyright	2003

This Certified Sanborn Map combines the following sheets.
Outlined areas indicate map sheets within the collection.



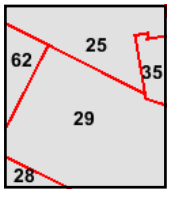

Volume 2, Sheet 25
Volume 1, Sheet 62
Volume 6, Sheet 29

0 Feet 150 300 600

N

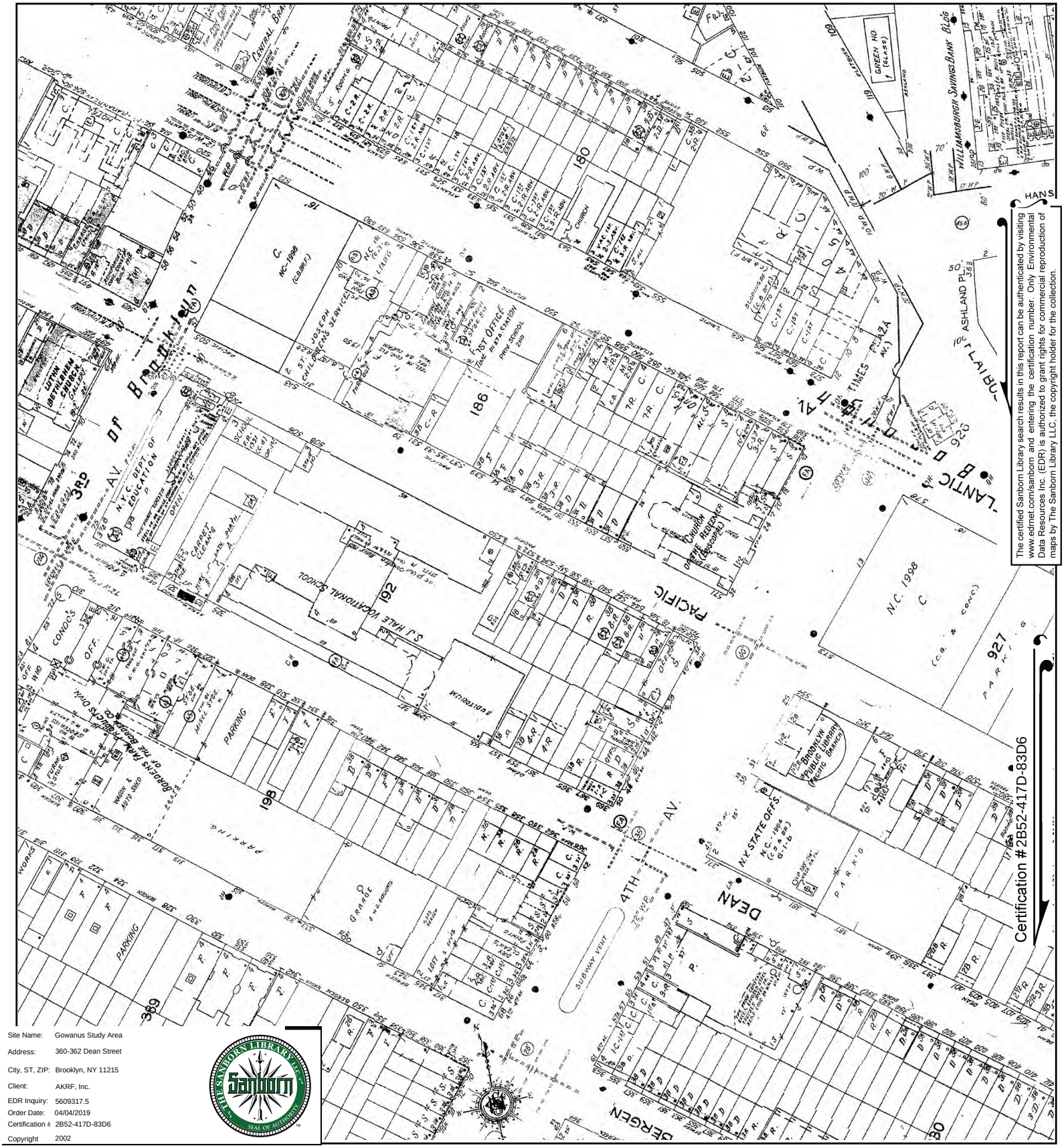

Site Name:	Gowanus Study Area
Address:	360-362 Dean Street
City, ST, ZIP:	Brooklyn, NY 11215
Client:	AKRF, Inc.
EDR Inquiry:	5609317.5
Order Date:	04/04/2019
Certification #	2B52-417D-83D6
Copyright	2002

This Certified Sanborn Map combines the following sheets.
Outlined areas indicate map sheets within the collection.



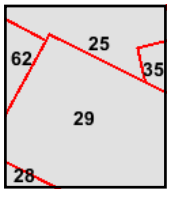

Volume 2, Sheet 25
Volume 1, Sheet 62
Volume 6, Sheet 29

0 Feet 150 300 600

N

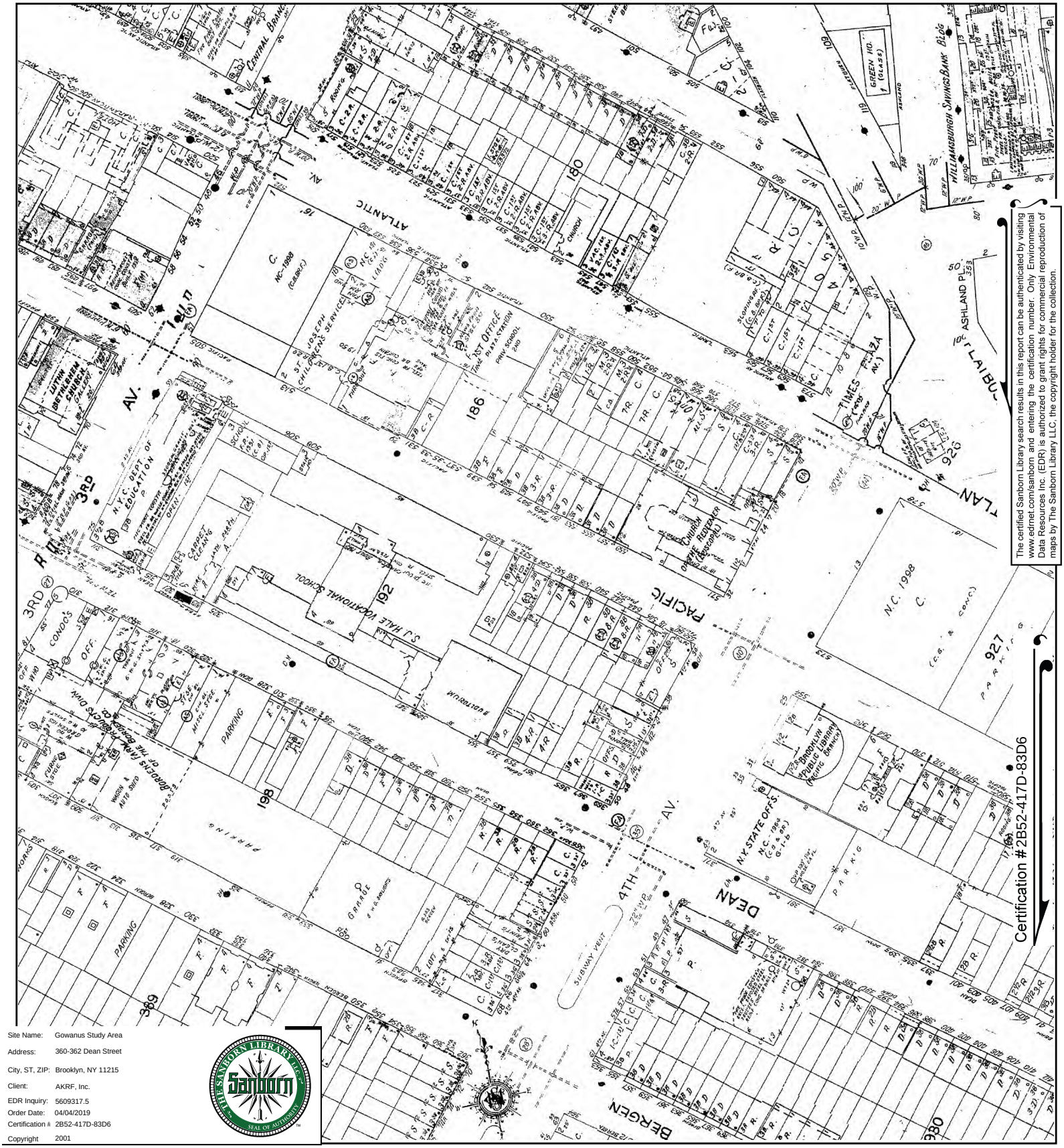

The certified Sanborn Library search results in this report can be authenticated by visiting www.edrnet.com/sanborn and entering the certification number. Only Environmental Data Resources Inc. (EDR) is authorized to grant rights for commercial reproduction of maps by The Sanborn Library LLC, the copyright holder for the collection.

Site Name:	Gowanus Study Area
Address:	360-362 Dean Street
City, ST, ZIP:	Brooklyn, NY 11215
Client:	AKRF, Inc.
EDR Inquiry:	5609317.5
Order Date:	04/04/2019
Certification #:	2B52-417D-83D6
Copyright	2001

This Certified Sanborn Map combines the following sheets.
Outlined areas indicate map sheets within the collection.



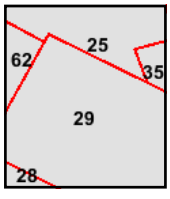

Volume 6, Sheet 29
Volume 1, Sheet 62
Volume 2, Sheet 25

0 Feet 150 300 600

N

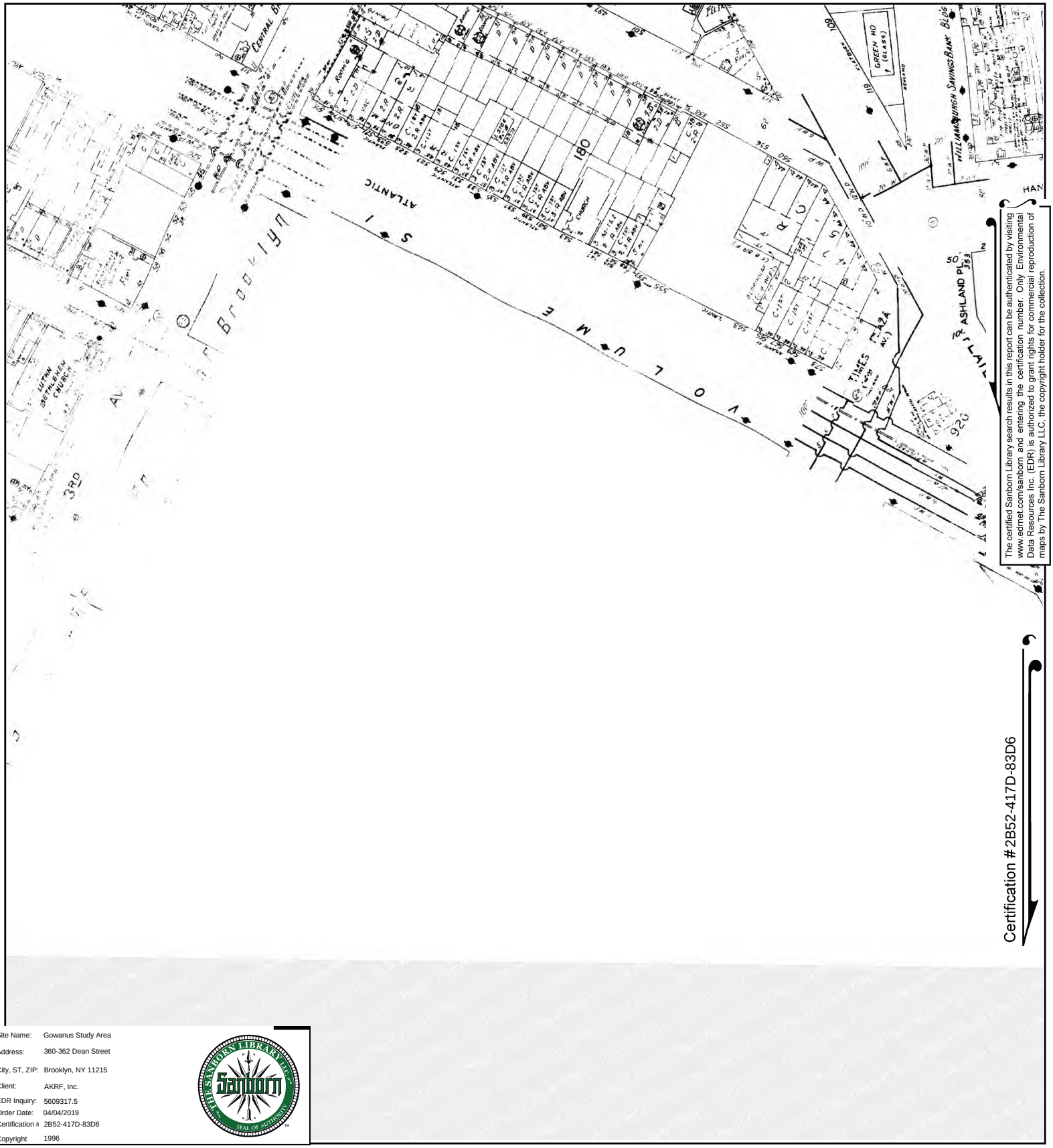

The certified Sanborn Library search results in this report can be authenticated by visiting www.edrnet.com/sanborn and entering the certification number. Only Environmental Data Resources Inc. (EDR) is authorized to grant rights for commercial reproduction of maps by The Sanborn Library LLC, the copyright holder for the collection.

Certification #2B52-417D-83D6

Site Name:	Gowanus Study Area
Address:	360-362 Dean Street
City, ST, ZIP:	Brooklyn, NY 11215
Client:	AKRF, Inc.
EDR Inquiry:	5609317.5
Order Date:	04/04/2019
Certification #	2B52-417D-83D6
Copyright	1996

This Certified Sanborn Map combines the following sheets.
Outlined areas indicate map sheets within the collection.



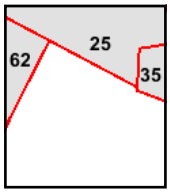

Volume 2, Sheet 35
Volume 2, Sheet 25
Volume 1, Sheet 62

0 Feet 150 300 600

N

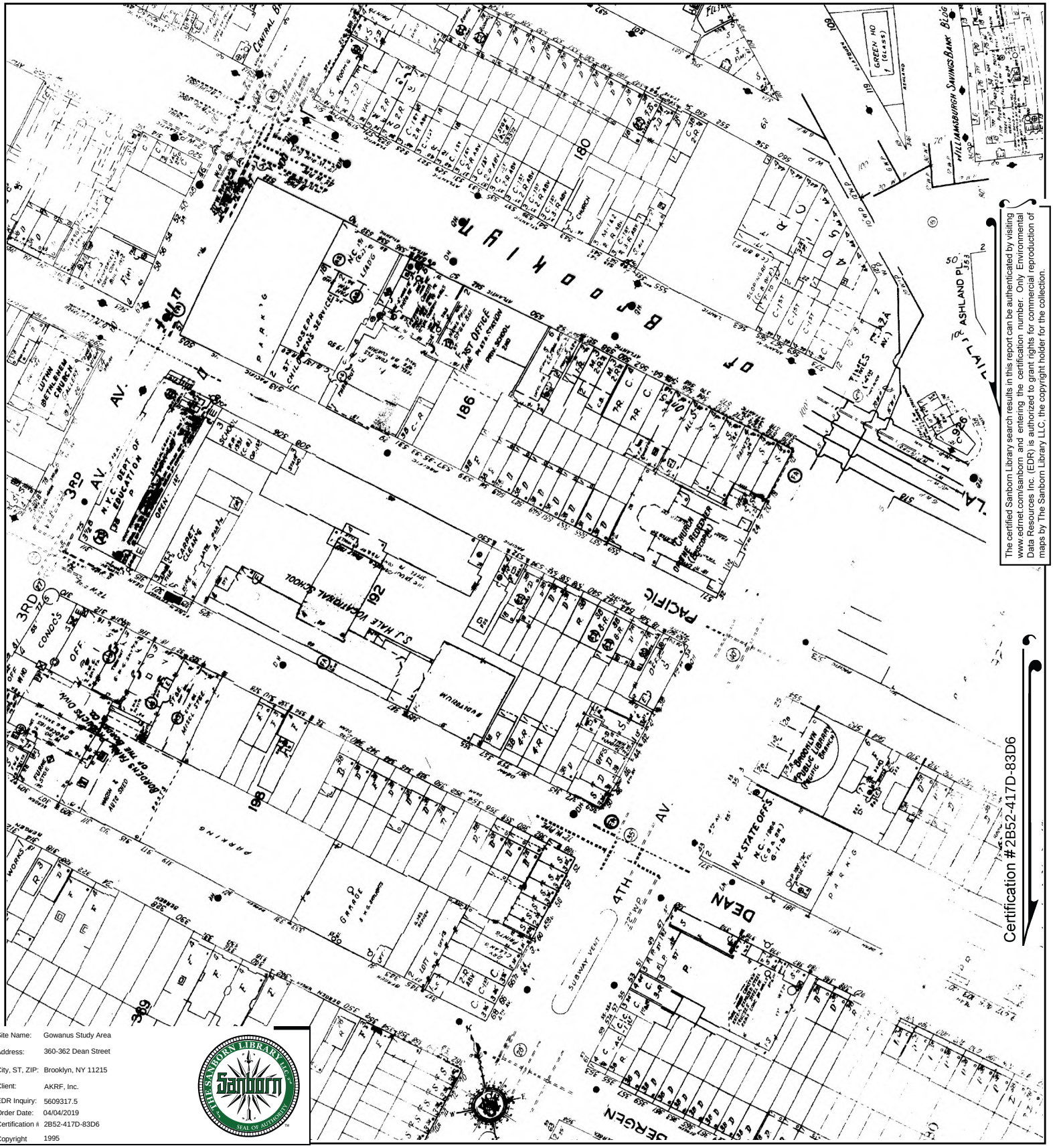

The certified Sanborn Library search results in this report can be authenticated by visiting www.edrnet.com/sanborn and entering the certification number. Only Environmental Data Resources Inc. (EDR) is authorized to grant rights for commercial reproduction of maps by The Sanborn Library LLC, the copyright holder for the collection.

Site Name:	Gowanus Study Area
Address:	360-362 Dean Street
City, ST, ZIP:	Brooklyn, NY 11215
Client:	AKRF, Inc.
EDR Inquiry:	5609317.5
Order Date:	04/04/2019
Certification #:	2B52-417D-83D6
Copyright	1995

This Certified Sanborn Map combines the following sheets.
Outlined areas indicate map sheets within the collection.

0 Feet 150 300 600



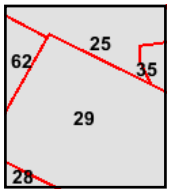

Volume 6, Sheet 29
Volume 2, Sheet 25
Volume 1, Sheet 62

N

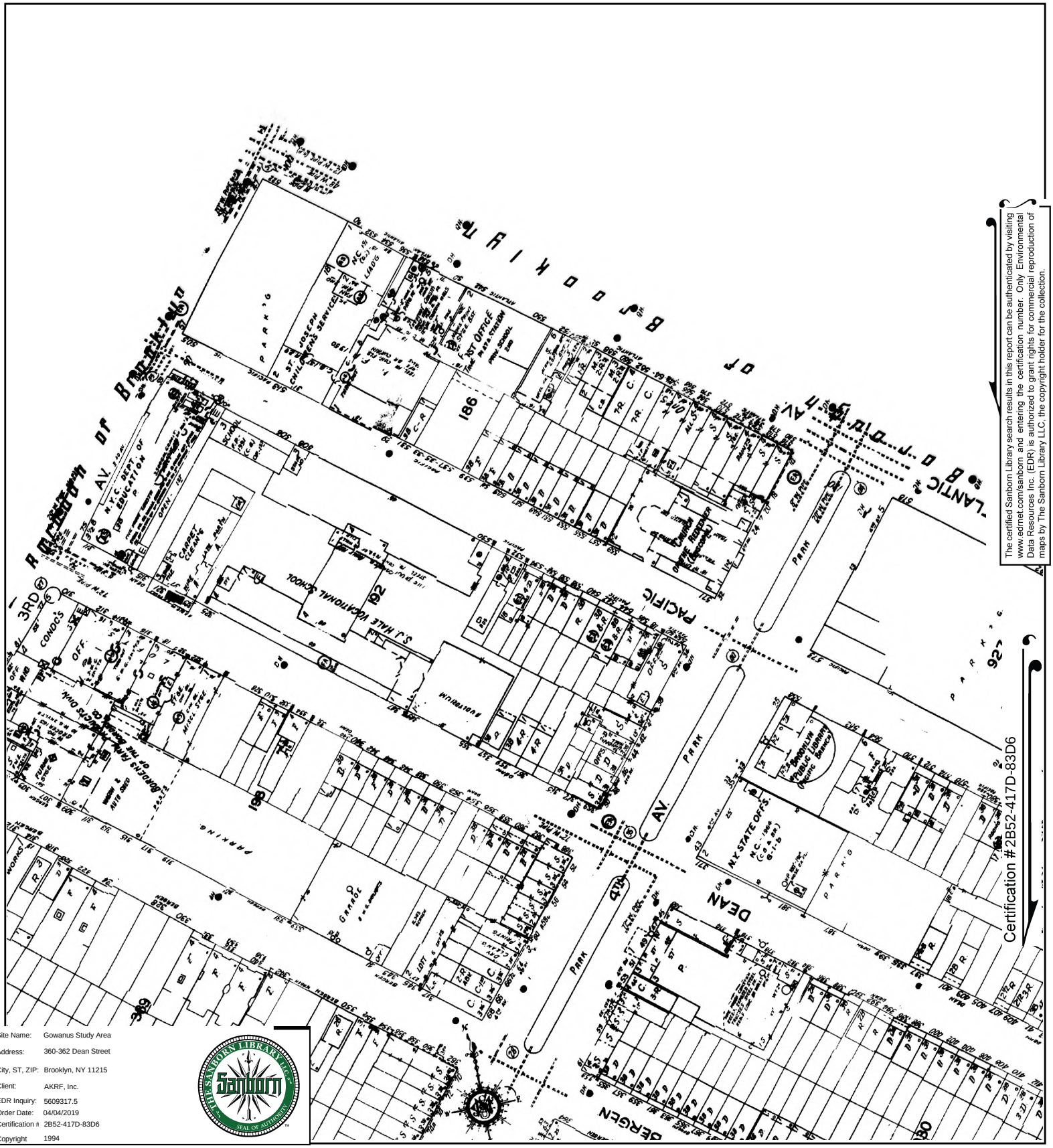

The certified Sanborn Library search results in this report can be authenticated by visiting www.edrnet.com/sanborn and entering the certification number. Only Environmental Data Resources Inc. (EDR) is authorized to grant rights for commercial reproduction of maps by The Sanborn Library LLC, the copyright holder for the collection.

Site Name:	Gowanus Study Area
Address:	360-362 Dean Street
City, ST, ZIP:	Brooklyn, NY 11215
Client:	AKRF, Inc.
EDR Inquiry:	5609317.5
Order Date:	04/04/2019
Certification #:	2B52-417D-83D6
Copyright	1994

This Certified Sanborn Map combines the following sheets.
Outlined areas indicate map sheets within the collection.

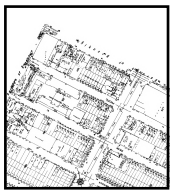

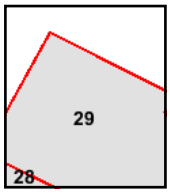

Volume 6, Sheet 29

0 Feet 150 300 600

N



The certified Sanborn Library search results in this report can be authenticated by visiting www.edrnet.com/sanborn and entering the certification number. Only Environmental Data Resources Inc. (EDR) is authorized to grant rights for commercial reproduction of maps by The Sanborn Library LLC, the copyright holder for the collection.

Site Name:	Gowanus Study Area
Address:	360-362 Dean Street
City, ST, ZIP:	Brooklyn, NY 11215
Client:	AKRF, Inc.
EDR Inquiry:	5609317.5
Order Date:	04/04/2019
Certification #:	2B52-417D-83D6
Copyright	1993

This Certified Sanborn Map combines the following sheets.
Outlined areas indicate map sheets within the collection.

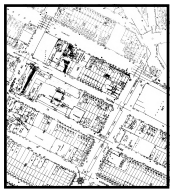

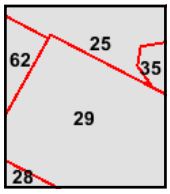

Volume 2, Sheet 25
Volume 1, Sheet 62
Volume 6, Sheet 29

0 Feet 150 300 600

N

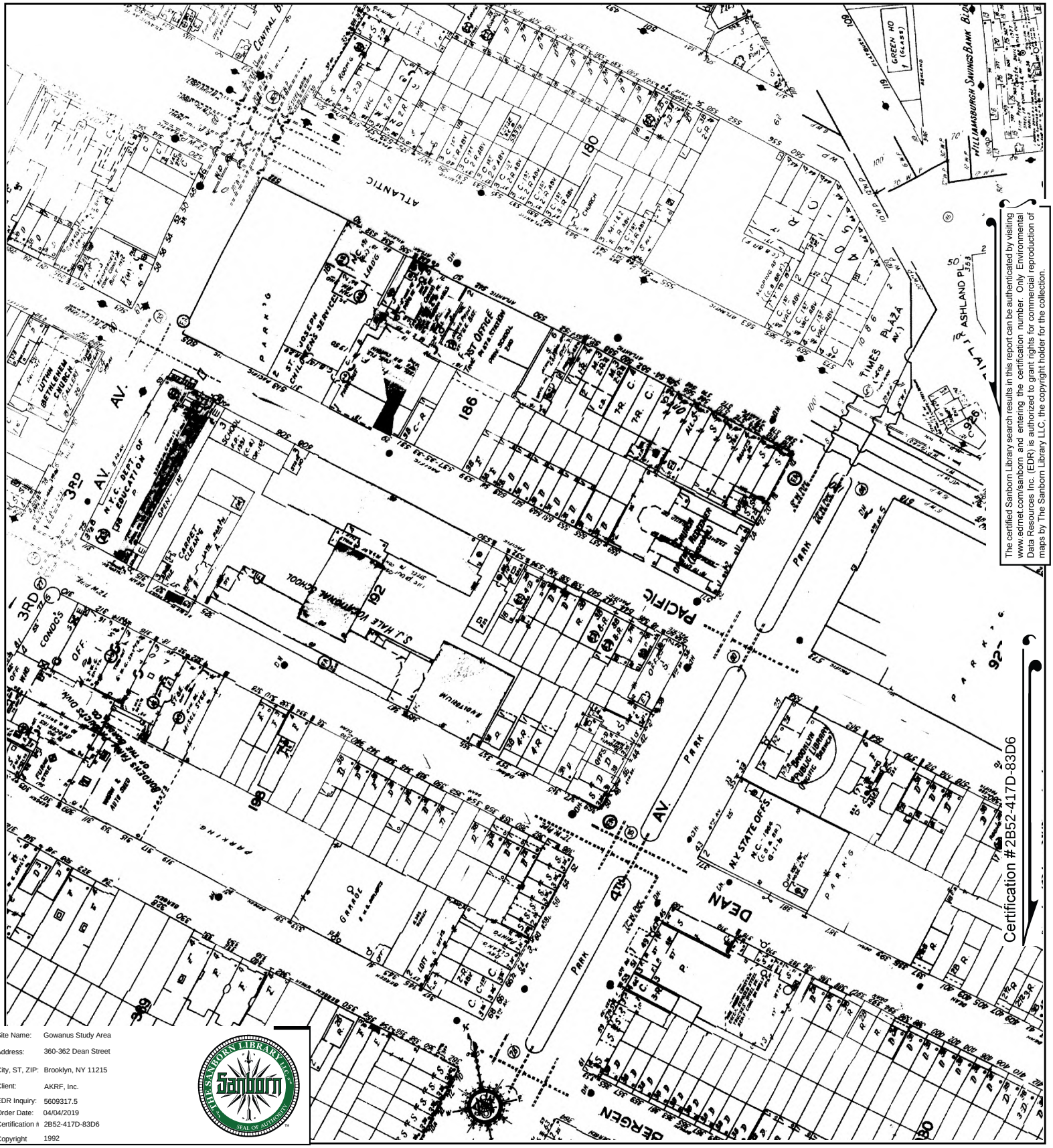

The certified Sanborn Library search results in this report can be authenticated by visiting www.edrnet.com/sanborn and entering the certification number. Only Environmental Data Resources Inc. (EDR) is authorized to grant rights for commercial reproduction of maps by The Sanborn Library LLC, the copyright holder for the collection.

Certification #2B52-417D-83D6

Site Name:	Gowanus Study Area
Address:	360-362 Dean Street
City, ST, ZIP:	Brooklyn, NY 11215
Client:	AKRF, Inc.
EDR Inquiry:	5609317.5
Order Date:	04/04/2019
Certification #:	2B52-417D-83D6
Copyright	1992

This Certified Sanborn Map combines the following sheets.
Outlined areas indicate map sheets within the collection.

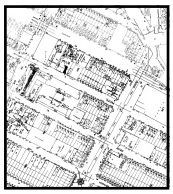

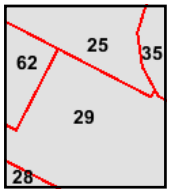

Volume 6, Sheet 29
Volume 1, Sheet 62
Volume 2, Sheet 25

0 Feet 150 300 600

N



The certified Sanborn Library search results in this report can be authenticated by visiting www.edrnet.com/sanborn and entering the certification number. Only Environmental Data Resources Inc. (EDR) is authorized to grant rights for commercial reproduction of maps by The Sanborn Library LLC, the copyright holder for the collection.

Site Name:	Gowanus Study Area
Address:	360-362 Dean Street
City, ST, ZIP:	Brooklyn, NY 11215
Client:	AKRF, Inc.
EDR Inquiry:	5609317.5
Order Date:	04/04/2019
Certification #:	2B52-417D-83D6
Copyright	1991

This Certified Sanborn Map combines the following sheets.
Outlined areas indicate map sheets within the collection.



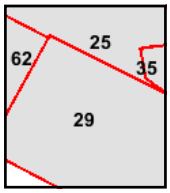

Volume 2, Sheet 25
Volume 6, Sheet 29
Volume 1, Sheet 62

0 Feet 150 300 600

N

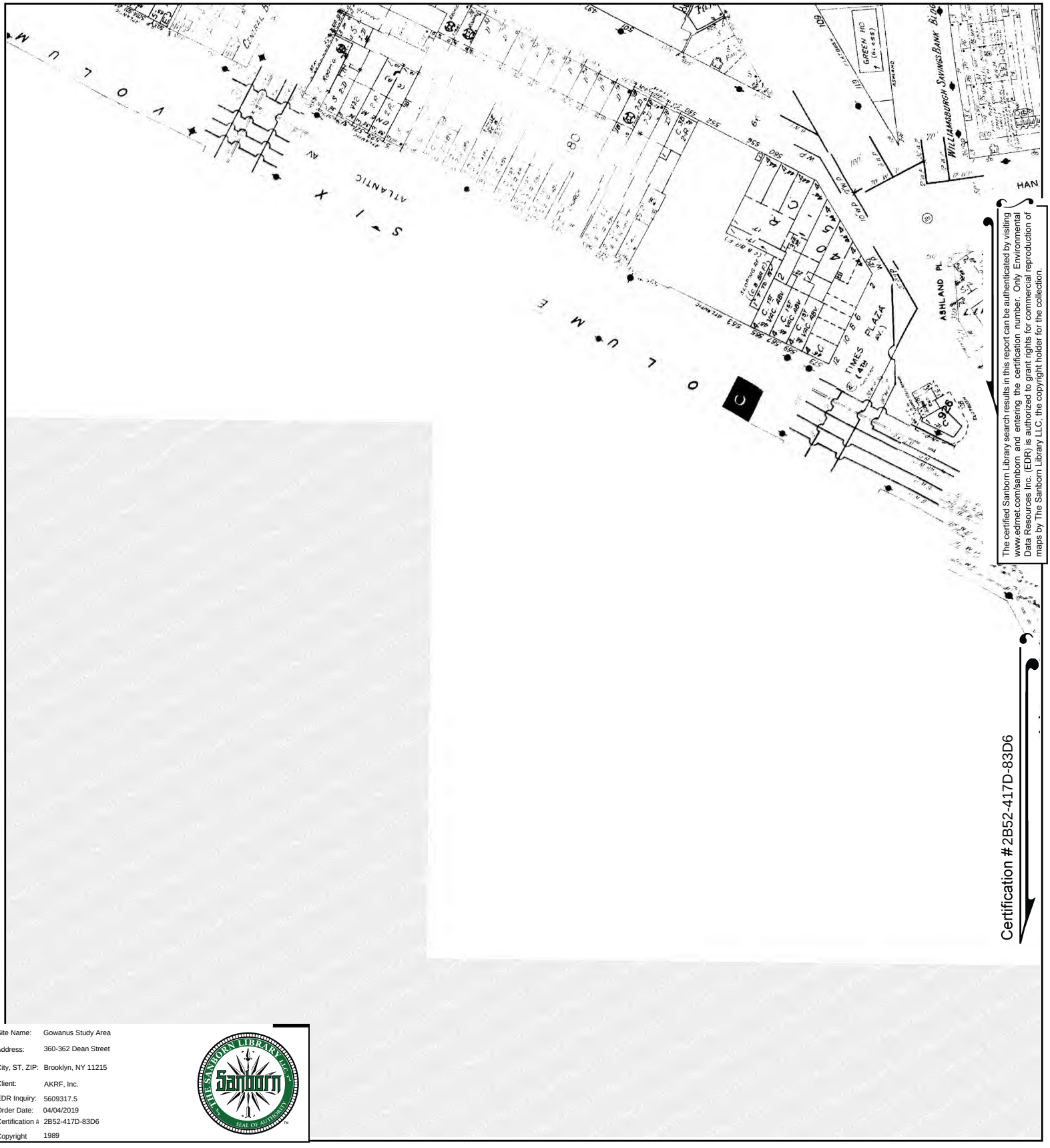

The certified Sanborn Library search results in this report can be authenticated by visiting www.edrnet.com/sanborn and entering the certification number. Only Environmental Data Resources Inc. (EDR) is authorized to grant rights for commercial reproduction of maps by The Sanborn Library LLC, the copyright holder for the collection.

Certification #2B52-417D-83D6

Site Name: Gowanus Study Area
Address: 360-362 Dean Street
City, ST, ZIP: Brooklyn, NY 11215
Client: AKRF, Inc.
EDR Inquiry: 5609317.5
Order Date: 04/04/2019
Certification #: 2B52-417D-83D6
Copyright: 1989

This Certified Sanborn Map combines the following sheets.
Outlined areas indicate map sheets within the collection.



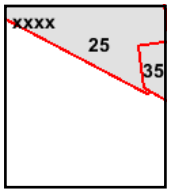

Volume 2, Sheet 25
Volume 2, Sheet xxxx

0 Feet 150 300 600

N



The certified Sanborn Library search results in this report can be authenticated by visiting www.edrnet.com/sanborn and entering the certification number. Only Environmental Data Resources Inc. (EDR) is authorized to grant rights for commercial reproduction of maps by The Sanborn Library LLC, the copyright holder for the collection.

Site Name:	Gowanus Study Area
Address:	360-362 Dean Street
City, ST, ZIP:	Brooklyn, NY 11215
Client:	AKRF, Inc.
EDR Inquiry:	5609317.5
Order Date:	04/04/2019
Certification #	2B52-417D-83D6
Copyright	1988

This Certified Sanborn Map combines the following sheets.
Outlined areas indicate map sheets within the collection.

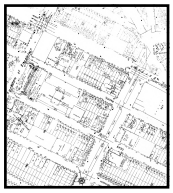

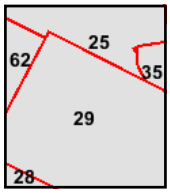

Volume 2, Sheet 25
Volume 6, Sheet 29
Volume 1, Sheet 62

0 Feet 150 300 600

N

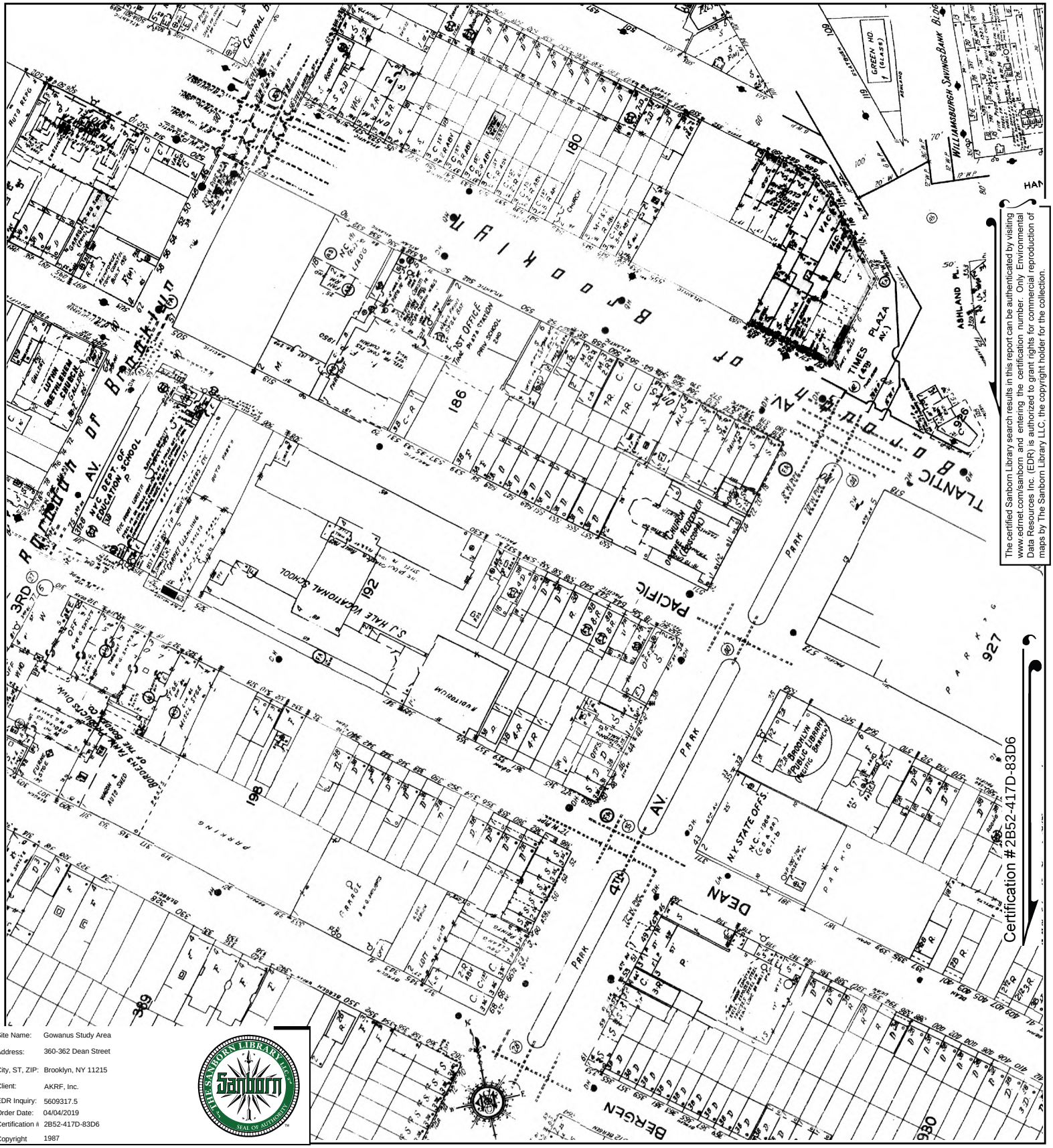

The certified Sanborn Library search results in this report can be authenticated by visiting www.edrnet.com/sanborn and entering the certification number. Only Environmental Data Resources Inc. (EDR) is authorized to grant rights for commercial reproduction of maps by The Sanborn Library LLC, the copyright holder for the collection.

Site Name:	Gowanus Study Area
Address:	360-362 Dean Street
City, ST, ZIP:	Brooklyn, NY 11215
Client:	AKRF, Inc.
EDR Inquiry:	5609317.5
Order Date:	04/04/2019
Certification #:	2B52-417D-83D6
Copyright	1987

This Certified Sanborn Map combines the following sheets.
Outlined areas indicate map sheets within the collection.

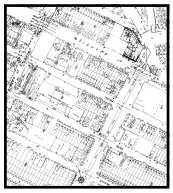

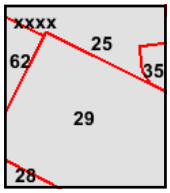

Volume 1, Sheet 62
Volume 2, Sheet 25
Volume 2, Sheet xxxx
Volume 6, Sheet 29

0 Feet 150 300 600

N



The certified Sanborn Library search results in this report can be authenticated by visiting www.edrnet.com/sanborn and entering the certification number. Only Environmental Data Resources Inc. (EDR) is authorized to grant rights for commercial reproduction of maps by The Sanborn Library LLC, the copyright holder for the collection.

Certification #2B52-417D-83D6

Site Name:	Gowanus Study Area
Address:	360-362 Dean Street
City, ST, ZIP:	Brooklyn, NY 11215
Client:	AKRF, Inc.
EDR Inquiry:	5609317.5
Order Date:	04/04/2019
Certification #	2B52-417D-83D6
Copyright	1986

This Certified Sanborn Map combines the following sheets.
Outlined areas indicate map sheets within the collection.

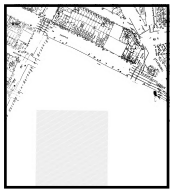

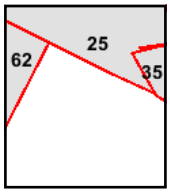

Volume 2, Sheet 25
Volume 1, Sheet 62

0 Feet 150 300 600

N



The certified Sanborn Library search results in this report can be authenticated by visiting www.edrnet.com/sanborn and entering the certification number. Only Environmental Data Resources Inc. (EDR) is authorized to grant rights for commercial reproduction of maps by The Sanborn Library LLC, the copyright holder for the collection.

Site Name:	Gowanus Study Area
Address:	360-362 Dean Street
City, ST, ZIP:	Brooklyn, NY 11215
Client:	AKRF, Inc.
EDR Inquiry:	5609317.5
Order Date:	04/04/2019
Certification #	2B52-417D-83D6
Copyright	1985

This Certified Sanborn Map combines the following sheets.
Outlined areas indicate map sheets within the collection.

0 Feet 150 300 600



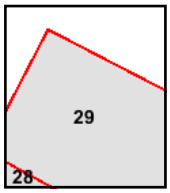

Volume 6, Sheet 29

N



The certified Sanborn Library search results in this report can be authenticated by visiting www.edrnet.com/sanborn and entering the certification number. Only Environmental Data Resources Inc. (EDR) is authorized to grant rights for commercial reproduction of maps by The Sanborn Library LLC, the copyright holder for the collection.

Site Name:	Gowanus Study Area
Address:	360-362 Dean Street
City, ST, ZIP:	Brooklyn, NY 11215
Client:	AKRF, Inc.
EDR Inquiry:	5609317.5
Order Date:	04/04/2019
Certification #:	2B52-417D-83D6
Copyright	1982

This Certified Sanborn Map combines the following sheets.
Outlined areas indicate map sheets within the collection.



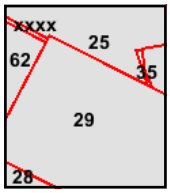

Volume 6, Sheet 29
Volume 1, Sheet 62
Volume 2, Sheet 25
Volume 2, Sheet xxxx

0 Feet 150 300 600

N

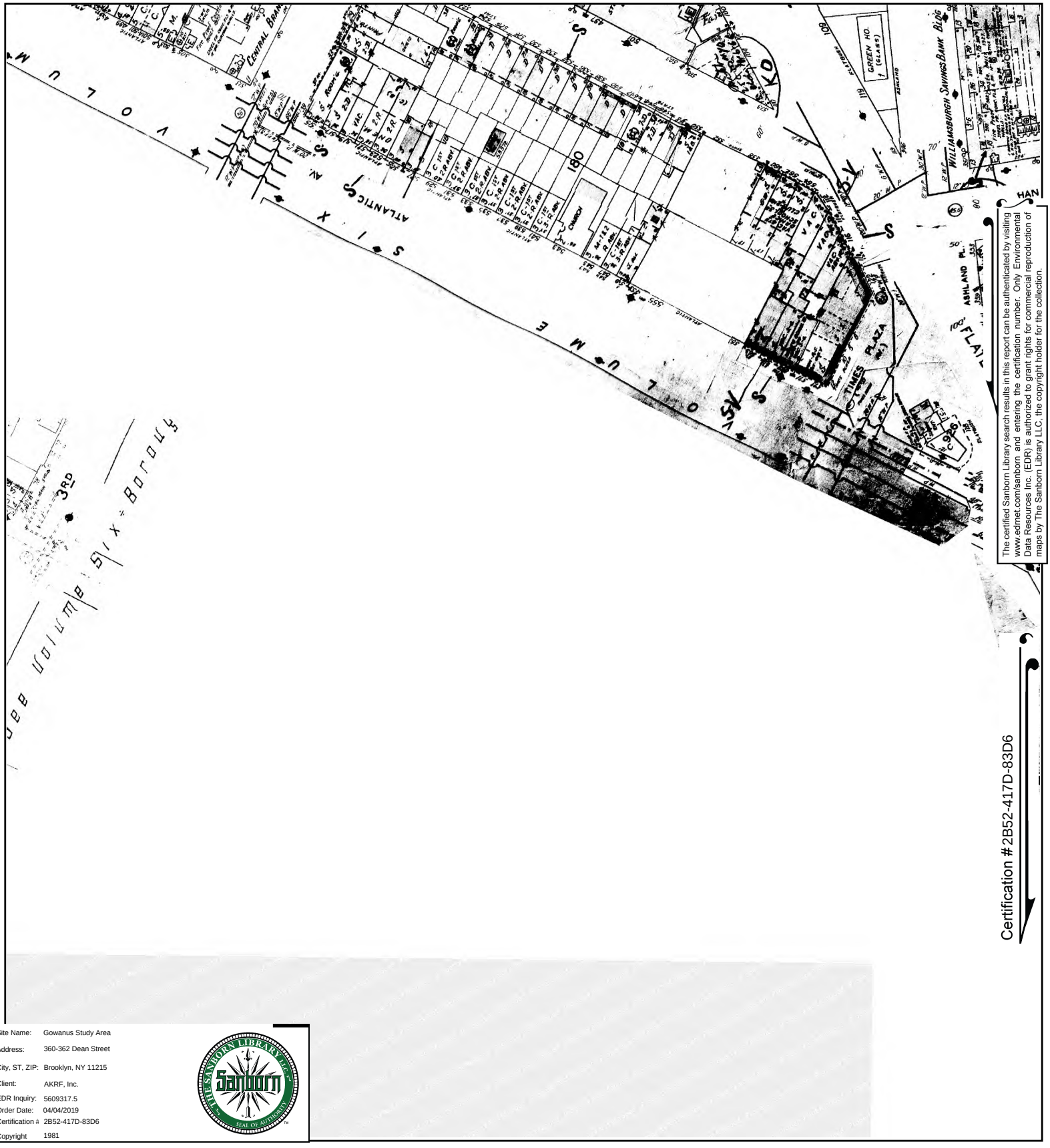

The certified Sanborn Library search results in this report can be authenticated by visiting www.edrnet.com/sanborn and entering the certification number. Only Environmental Data Resources Inc. (EDR) is authorized to grant rights for commercial reproduction of maps by The Sanborn Library LLC, the copyright holder for the collection.

Certification #2B52-417D-83D6

Site Name:	Gowanus Study Area
Address:	360-362 Dean Street
City, ST, ZIP:	Brooklyn, NY 11215
Client:	AKRF, Inc.
EDR Inquiry:	5609317.5
Order Date:	04/04/2019
Certification #:	2B52-417D-83D6
Copyright	1981

This Certified Sanborn Map combines the following sheets.
Outlined areas indicate map sheets within the collection.



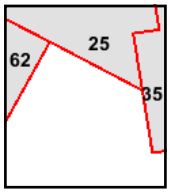

Volume 1, Sheet 62
Volume 2, Sheet 25

0 Feet 150 300 600

N


Boerum Pl
3rd Av.
Dean St
Bergen St
Park
Park
Park
Park
Av.
Av.
Pacific
Pacific
Pacific

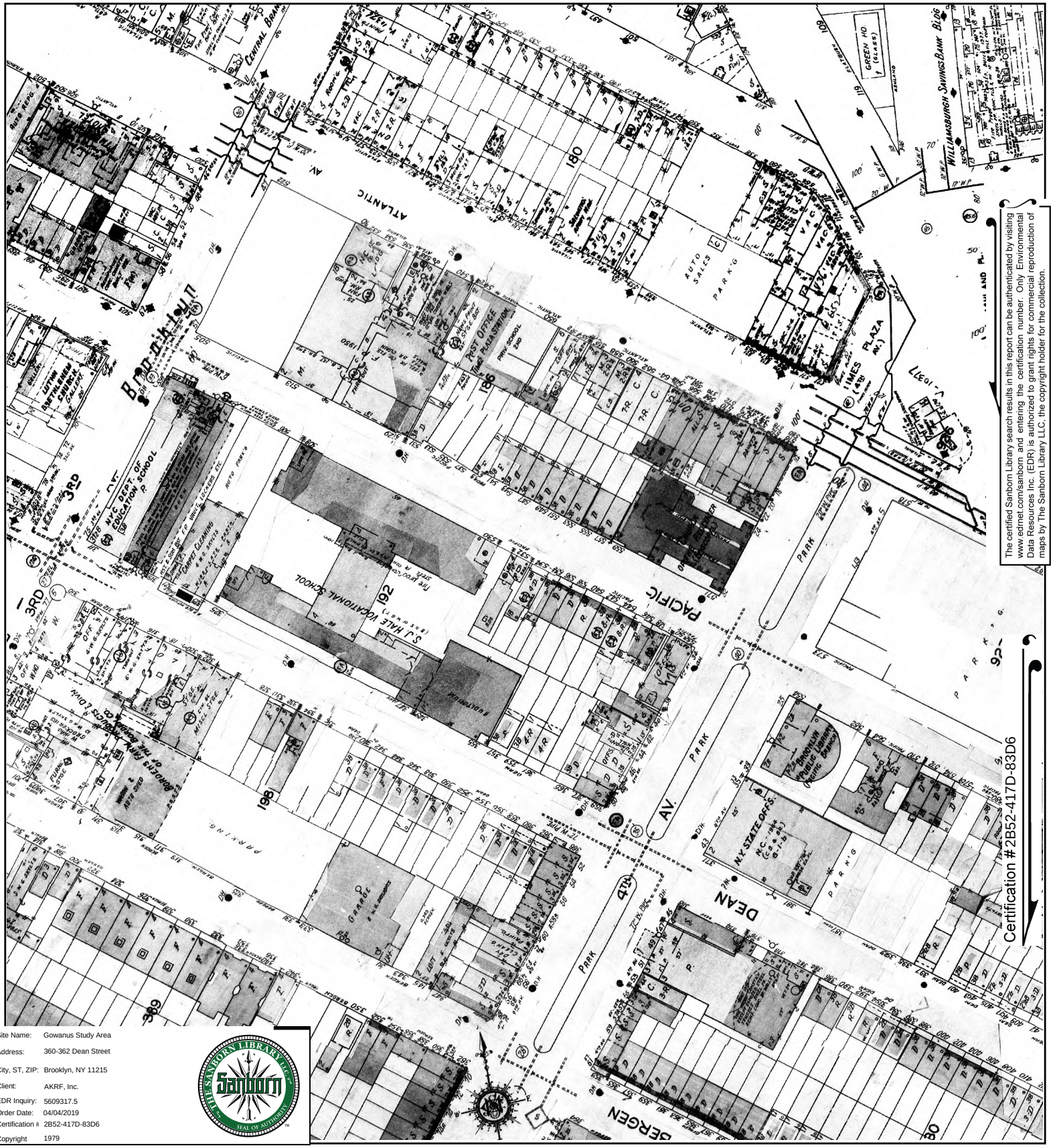

The certified Sanborn Library search results in this report can be authenticated by visiting www.edrnet.com/sanborn and entering the certification number. Only Environmental Data Resources Inc. (EDR) is authorized to grant rights for commercial reproduction of maps by The Sanborn Library LLC, the copyright holder for the collection.

Site Name:	Gowanus Study Area
Address:	360-362 Dean Street
City, ST, ZIP:	Brooklyn, NY 11215
Client:	AKRF, Inc.
EDR Inquiry:	5609317.5
Order Date:	04/04/2019
Certification #	2B52-417D-83D6
Copyright	1979

This Certified Sanborn Map combines the following sheets.
Outlined areas indicate map sheets within the collection.



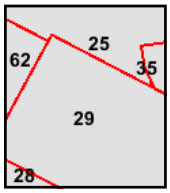

Volume 1, Sheet 62
Volume 2, Sheet 25
Volume 6, Sheet 29

0 Feet 150 300 600

N



The certified Sanborn Library search results in this report can be authenticated by visiting www.edrnet.com/sanborn and entering the certification number. Only Environmental Data Resources Inc. (EDR) is authorized to grant rights for commercial reproduction of maps by The Sanborn Library LLC, the copyright holder for the collection.

Certification #2B52-417D-83D6

Site Name:	Gowanus Study Area
Address:	360-362 Dean Street
City, ST, ZIP:	Brooklyn, NY 11215
Client:	AKRF, Inc.
EDR Inquiry:	5609317.5
Order Date:	04/04/2019
Certification #:	2B52-417D-83D6
Copyright	1978

This Certified Sanborn Map combines the following sheets.
Outlined areas indicate map sheets within the collection.

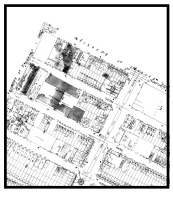

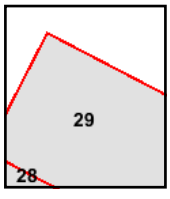

Volume 6, Sheet 29

0 Feet 150 300 600

N

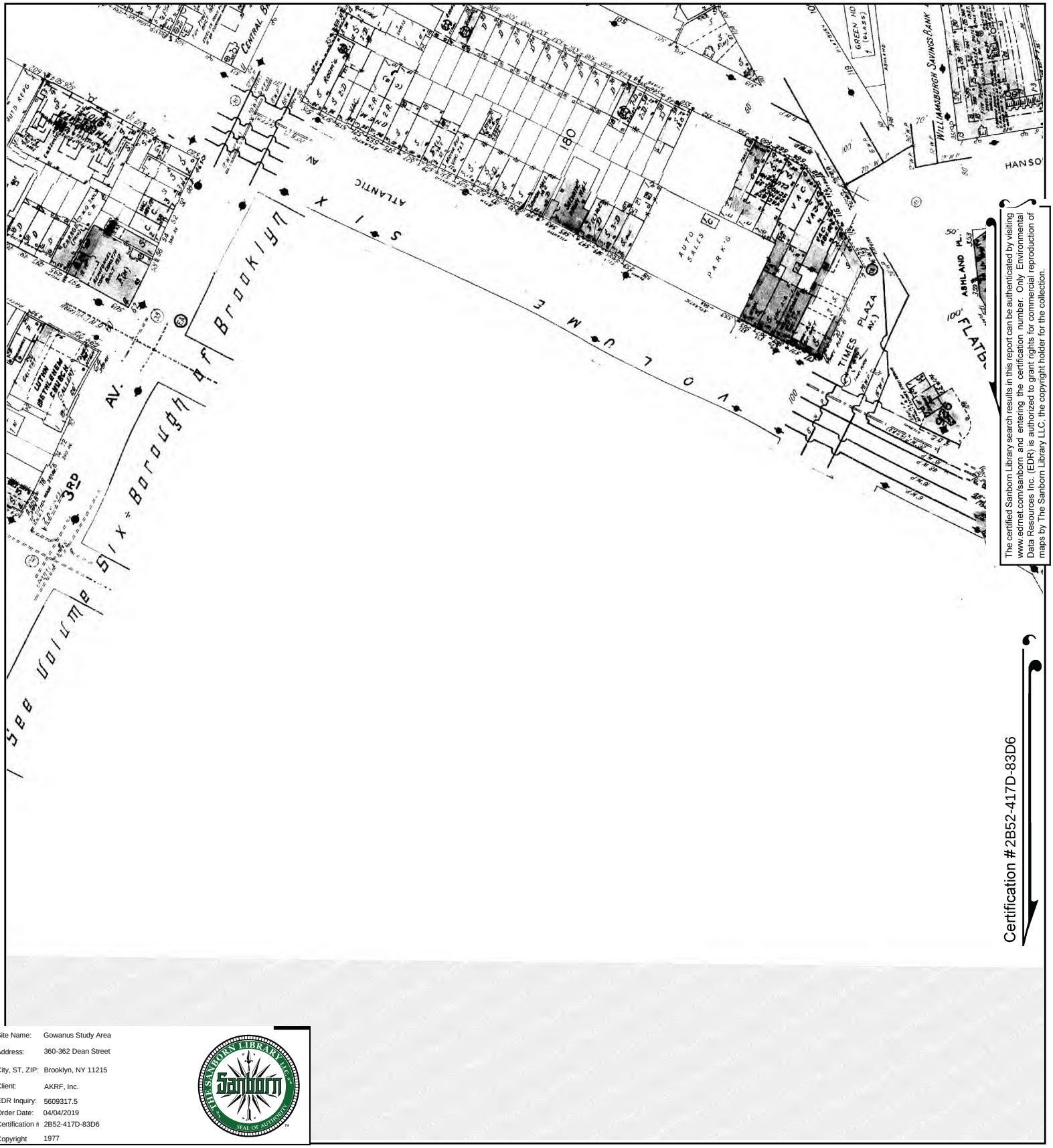

The certified Sanborn Library search results in this report can be authenticated by visiting www.edrnet.com/sanborn and entering the certification number. Only Environmental Data Resources Inc. (EDR) is authorized to grant rights for commercial reproduction of maps by The Sanborn Library LLC, the copyright holder for the collection.

Certification #2B52-417D-83D6

Site Name:	Gowanus Study Area
Address:	360-362 Dean Street
City, ST, ZIP:	Brooklyn, NY 11215
Client:	AKRF, Inc.
EDR Inquiry:	5609317.5
Order Date:	04/04/2019
Certification #:	2B52-417D-83D6
Copyright	1977

This Certified Sanborn Map combines the following sheets.
Outlined areas indicate map sheets within the collection.



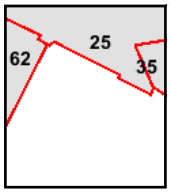

Volume 1, Sheet 62
Volume 2, Sheet 25

0 Feet 150 300 600

N

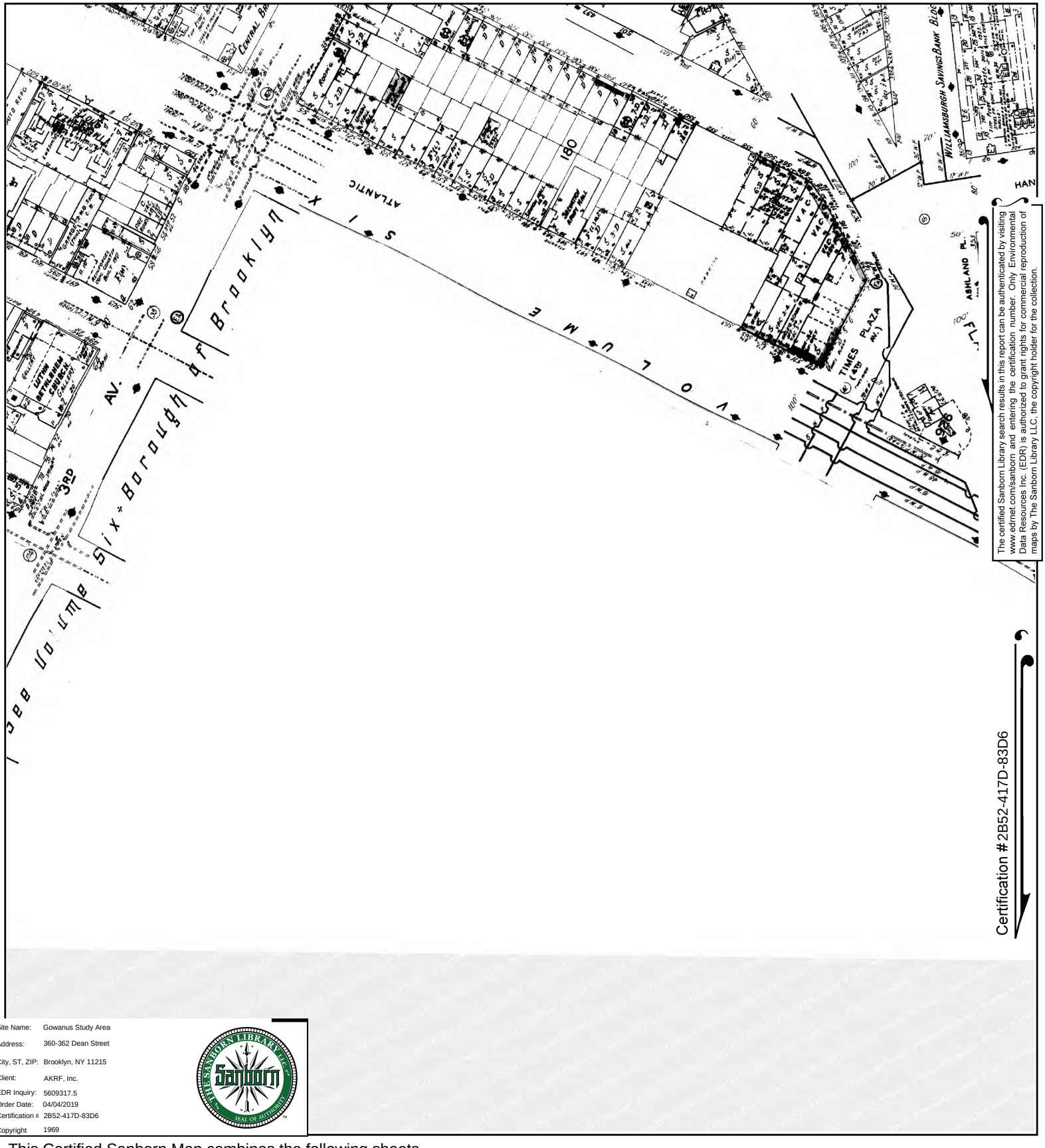

The certified Sanborn Library search results in this report can be authenticated by visiting www.edrnet.com/sanborn and entering the certification number. Only Environmental Data Resources Inc. (EDR) is authorized to grant rights for commercial reproduction of maps by The Sanborn Library LLC, the copyright holder for the collection.

Certification #2B52-417D-83D6

Site Name:	Gowanus Study Area
Address:	360-362 Dean Street
City, ST, ZIP:	Brooklyn, NY 11215
Client:	AKRF, Inc.
EDR Inquiry:	5609317.5
Order Date:	04/04/2019
Certification #	2B52-417D-83D6
Copyright	1969

This Certified Sanborn Map combines the following sheets.
Outlined areas indicate map sheets within the collection.



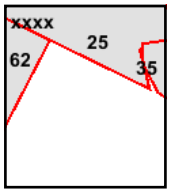

Volume 2, Sheet 25
Volume 2, Sheet xxxx
Volume 1, Sheet 62

0 Feet 150 300 600

N



Site Name:	Gowanus Study Area
Address:	360-362 Dean Street
City, ST, ZIP:	Brooklyn, NY 11215
Client:	AKRF, Inc.
EDR Inquiry:	5609317.5
Order Date:	04/04/2019
Certification #:	2B52-417D-83D6
Copyright	1965

The certified Sanborn Library search results in this report can be authenticated by visiting www.edrnet.com/sanborn and entering the certification number. Only Environmental Data Resources Inc. (EDR) is authorized to grant rights for commercial reproduction of maps by The Sanborn Library LLC, the copyright holder for the collection.

This Certified Sanborn Map combines the following sheets.
Outlined areas indicate map sheets within the collection.

0 Feet 150 300 600

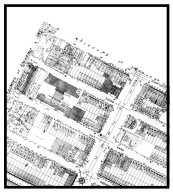

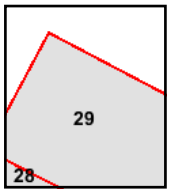

Volume 6, Sheet 29

N



The certified Sanborn Library search results in this report can be authenticated by visiting www.edrnet.com/sanborn and entering the certification number. Only Environmental Data Resources Inc. (EDR) is authorized to grant rights for commercial reproduction of maps by The Sanborn Library LLC, the copyright holder for the collection.

Site Name:	Gowanus Study Area
Address:	360-362 Dean Street
City, ST, ZIP:	Brooklyn, NY 11215
Client:	AKRF, Inc.
EDR Inquiry:	5609317.5
Order Date:	04/04/2019
Certification #:	2B52-417D-83D6
Copyright	1951

This Certified Sanborn Map combines the following sheets.
Outlined areas indicate map sheets within the collection.

0 Feet 150 300 600

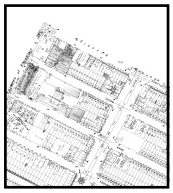

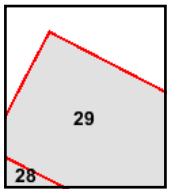

Volume 6, Sheet 29

N



The certified Sanborn Library search results in this report can be authenticated by visiting www.edrnet.com/sanborn and entering the certification number. Only Environmental Data Resources Inc. (EDR) is authorized to grant rights for commercial reproduction of maps by The Sanborn Library LLC, the copyright holder for the collection.

Certification #2B52-417D-83D6

Site Name:	Gowanus Study Area
Address:	360-362 Dean Street
City, ST, ZIP:	Brooklyn, NY 11215
Client:	AKRF, Inc.
EDR Inquiry:	5609317.5
Order Date:	04/04/2019
Certification #	2B52-417D-83D6
Copyright	1950

This Certified Sanborn Map combines the following sheets.
Outlined areas indicate map sheets within the collection.



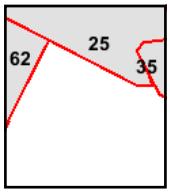

Volume 2, Sheet 25
Volume 1, Sheet 62

0 Feet 150 300 600

N

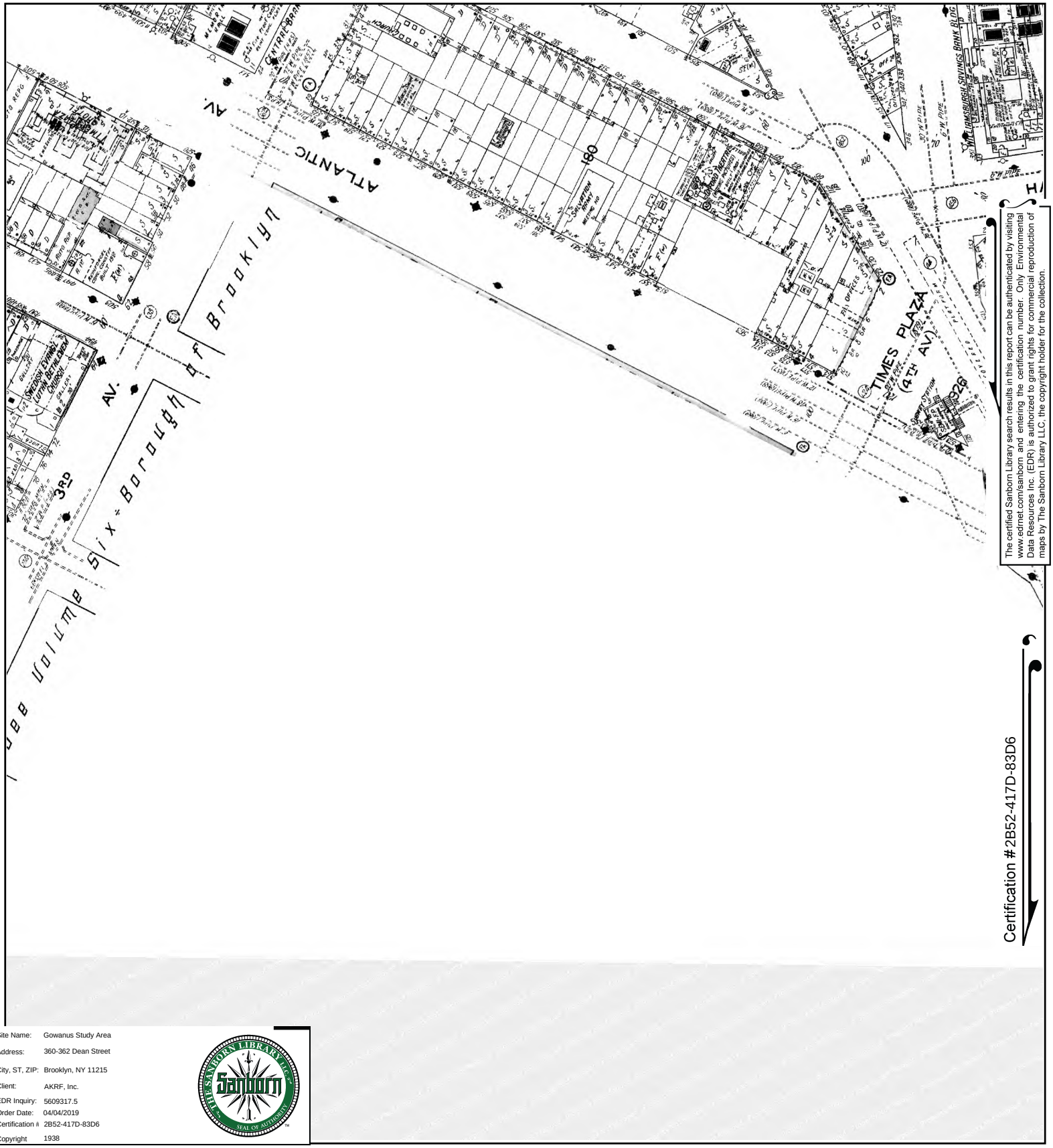

The certified Sanborn Library search results in this report can be authenticated by visiting www.edrnet.com/sanborn and entering the certification number. Only Environmental Data Resources Inc. (EDR) is authorized to grant rights for commercial reproduction of maps by The Sanborn Library LLC, the copyright holder for the collection.

Site Name:	Gowanus Study Area
Address:	360-362 Dean Street
City, ST, ZIP:	Brooklyn, NY 11215
Client:	AKRF, Inc.
EDR Inquiry:	5609317.5
Order Date:	04/04/2019
Certification #	2B52-417D-83D6
Copyright	1938

This Certified Sanborn Map combines the following sheets.
Outlined areas indicate map sheets within the collection.



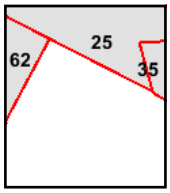

Volume 1, Sheet 62
Volume 2, Sheet 25

0 Feet 150 300 600

N



The certified Sanborn Library search results in this report can be authenticated by visiting www.edrnet.com/sanborn and entering the certification number. Only Environmental Data Resources Inc. (EDR) is authorized to grant rights for commercial reproduction of maps by The Sanborn Library LLC, the copyright holder for the collection.

Site Name:	Gowanus Study Area
Address:	360-362 Dean Street
City, ST, ZIP:	Brooklyn, NY 11215
Client:	AKRF, Inc.
EDR Inquiry:	5609317.5
Order Date:	04/04/2019
Certification #:	2B52-417D-83D6
Copyright	1926

This Certified Sanborn Map combines the following sheets.
Outlined areas indicate map sheets within the collection.

0 Feet 150 300 600

Volume 6, Sheet 29

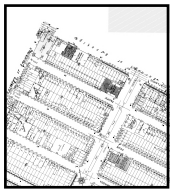

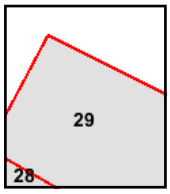

N



The certified Sanborn Library search results in this report can be authenticated by visiting www.edrnet.com/sanborn and entering the certification number. Only Environmental Data Resources Inc. (EDR) is authorized to grant rights for commercial reproduction of maps by The Sanborn Library LLC, the copyright holder for the collection.

Certification #2B52-417D-83D6

Site Name:	Gowanus Study Area
Address:	360-362 Dean Street
City, ST, ZIP:	Brooklyn, NY 11215
Client:	AKRF, Inc.
EDR Inquiry:	5609317.5
Order Date:	04/04/2019
Certification #	2B52-417D-83D6
Copyright	1915

This Certified Sanborn Map combines the following sheets.
Outlined areas indicate map sheets within the collection.



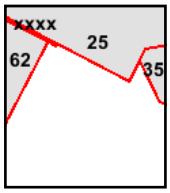

Volume 1, Sheet 62
Volume 2, Sheet 25
Volume 2, Sheet xxxx

0 Feet 150 300 600

N



The certified Sanborn Library search results in this report can be authenticated by visiting www.edrnet.com/sanborn and entering the certification number. Only Environmental Data Resources Inc. (EDR) is authorized to grant rights for commercial reproduction of maps by The Sanborn Library LLC, the copyright holder for the collection.

Certification #2B52-417D-83D6

Site Name:	Gowanus Study Area
Address:	360-362 Dean Street
City, ST, ZIP:	Brooklyn, NY 11215
Client:	AKRF, Inc.
EDR Inquiry:	5609317.5
Order Date:	04/04/2019
Certification #:	2B52-417D-83D6
Copyright	1906

This Certified Sanborn Map combines the following sheets.
Outlined areas indicate map sheets within the collection.



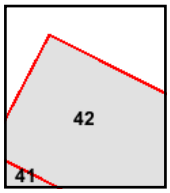

Volume 6, Sheet 42

0 Feet 150 300 600

N

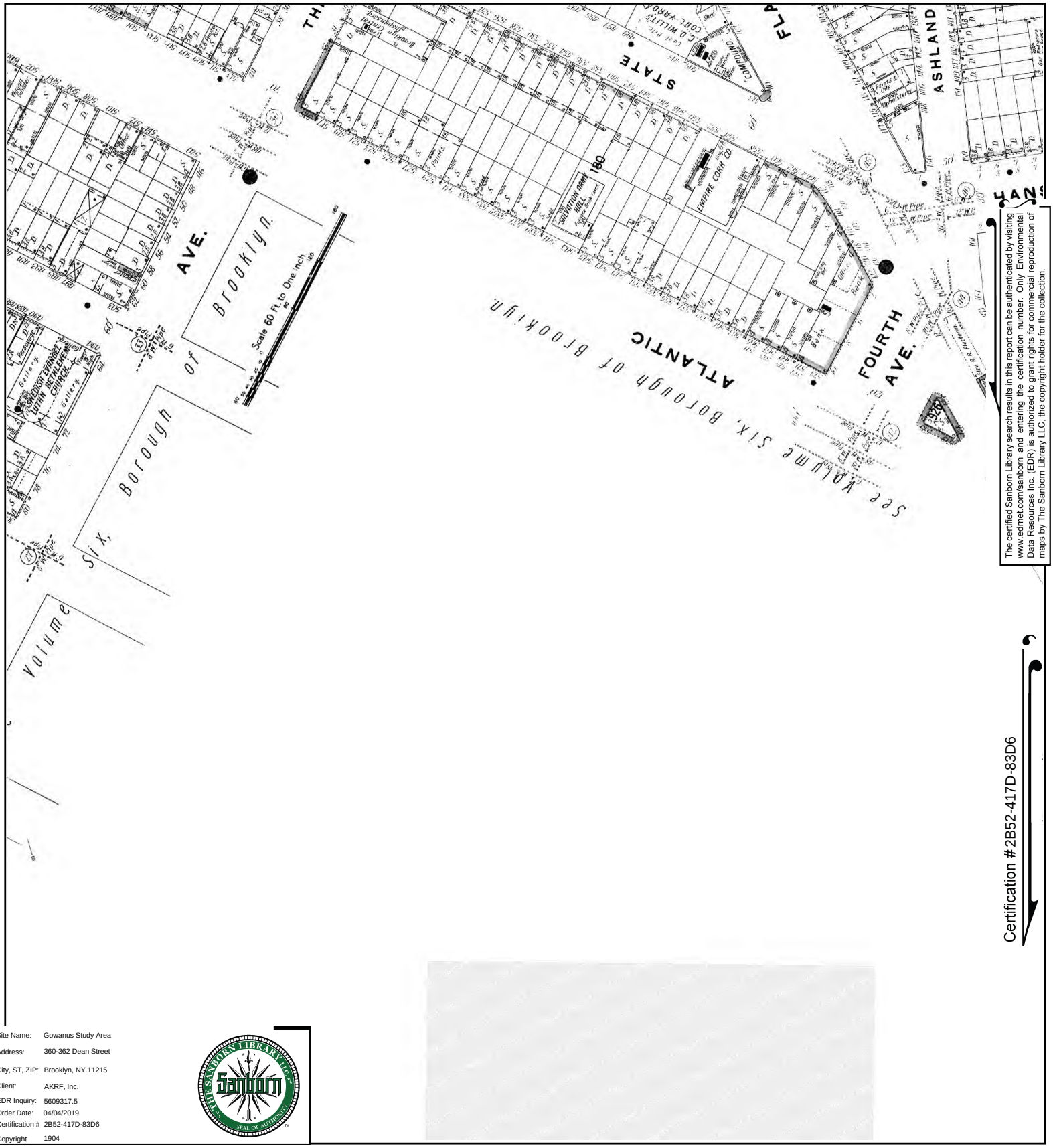

The certified Sanborn Library search results in this report can be authenticated by visiting www.edrnet.com/sanborn and entering the certification number. Only Environmental Data Resources Inc. (EDR) is authorized to grant rights for commercial reproduction of maps by The Sanborn Library LLC, the copyright holder for the collection.

Certification #2B52-417D-83D6

Site Name:	Gowanus Study Area
Address:	360-362 Dean Street
City, ST, ZIP:	Brooklyn, NY 11215
Client:	AKRF, Inc.
EDR Inquiry:	5609317.5
Order Date:	04/04/2019
Certification #:	2B52-417D-83D6
Copyright	1904

This Certified Sanborn Map combines the following sheets.
Outlined areas indicate map sheets within the collection.



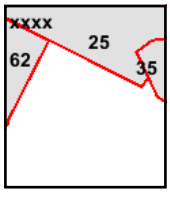

Volume 1, Sheet 62
Volume 2, Sheet 25
Volume 2, Sheet xxxx

0 Feet 150 300 600

N

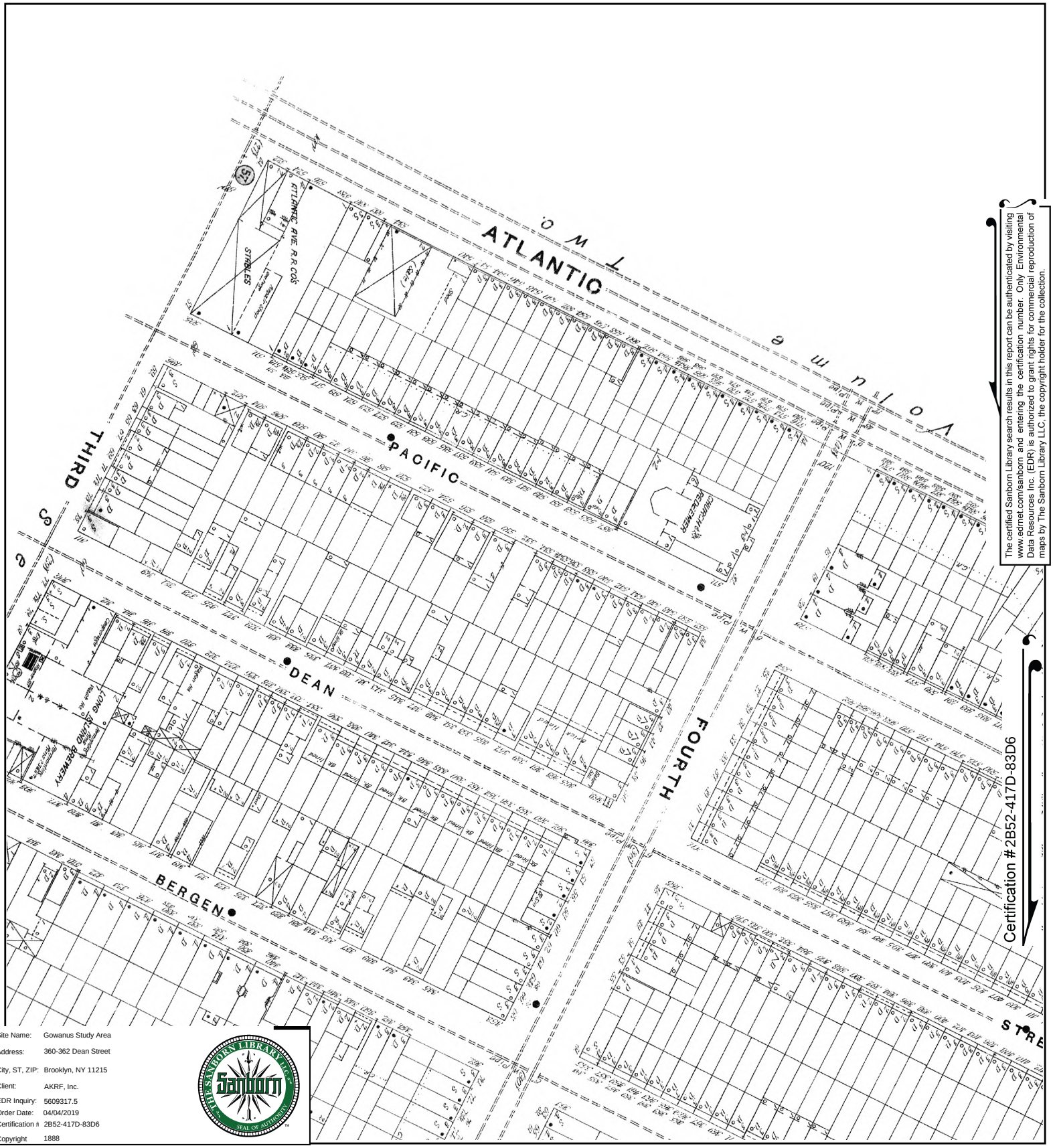

The certified Sanborn Library search results in this report can be authenticated by visiting www.edrnet.com/sanborn and entering the certification number. Only Environmental Data Resources Inc. (EDR) is authorized to grant rights for commercial reproduction of maps by The Sanborn Library LLC, the copyright holder for the collection.

Certification #2B52-417D-83D6

Site Name:	Gowanus Study Area
Address:	360-362 Dean Street
City, ST, ZIP:	Brooklyn, NY 11215
Client:	AKRF, Inc.
EDR Inquiry:	5609317.5
Order Date:	04/04/2019
Certification #:	2B52-417D-83D6
Copyright	1888

This Certified Sanborn Map combines the following sheets.
Outlined areas indicate map sheets within the collection.

0 Feet 150 300 600

Volume 6, Sheet 136



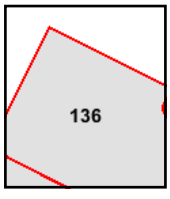

N

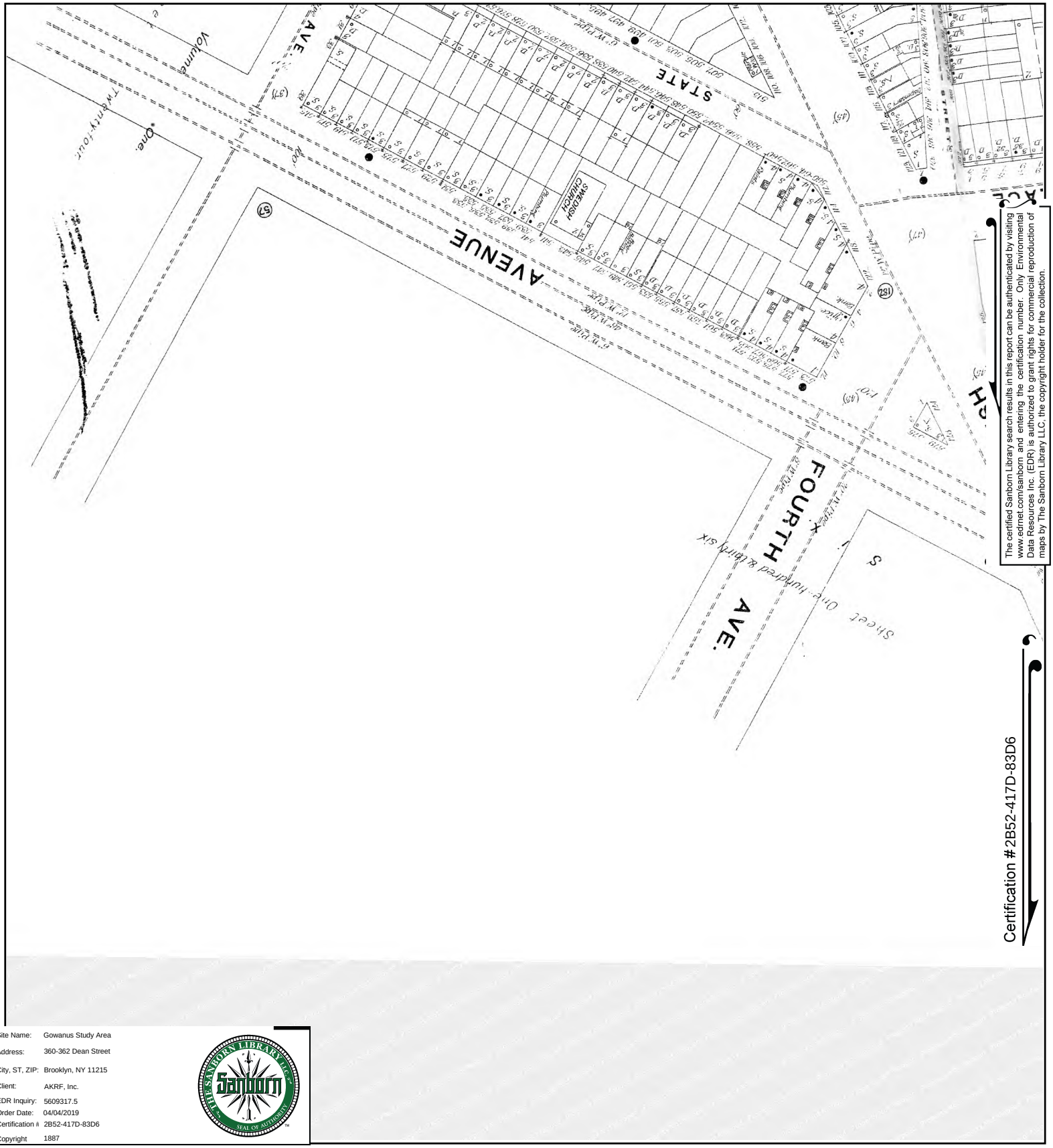

The certified Sanborn Library search results in this report can be authenticated by visiting www.edrnet.com/sanborn and entering the certification number. Only Environmental Data Resources Inc. (EDR) is authorized to grant rights for commercial reproduction of maps by The Sanborn Library LLC, the copyright holder for the collection.

Certification #2B52-417D-83D6

Site Name:	Gowanus Study Area
Address:	360-362 Dean Street
City, ST, ZIP:	Brooklyn, NY 11215
Client:	AKRF, Inc.
EDR Inquiry:	5609317.5
Order Date:	04/04/2019
Certification #:	2B52-417D-83D6
Copyright	1887

This Certified Sanborn Map combines the following sheets.
Outlined areas indicate map sheets within the collection.



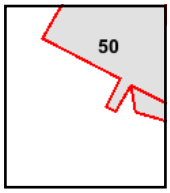

Volume 2, Sheet 50
Volume 2, Sheet 50

0 Feet 150 300 600

N

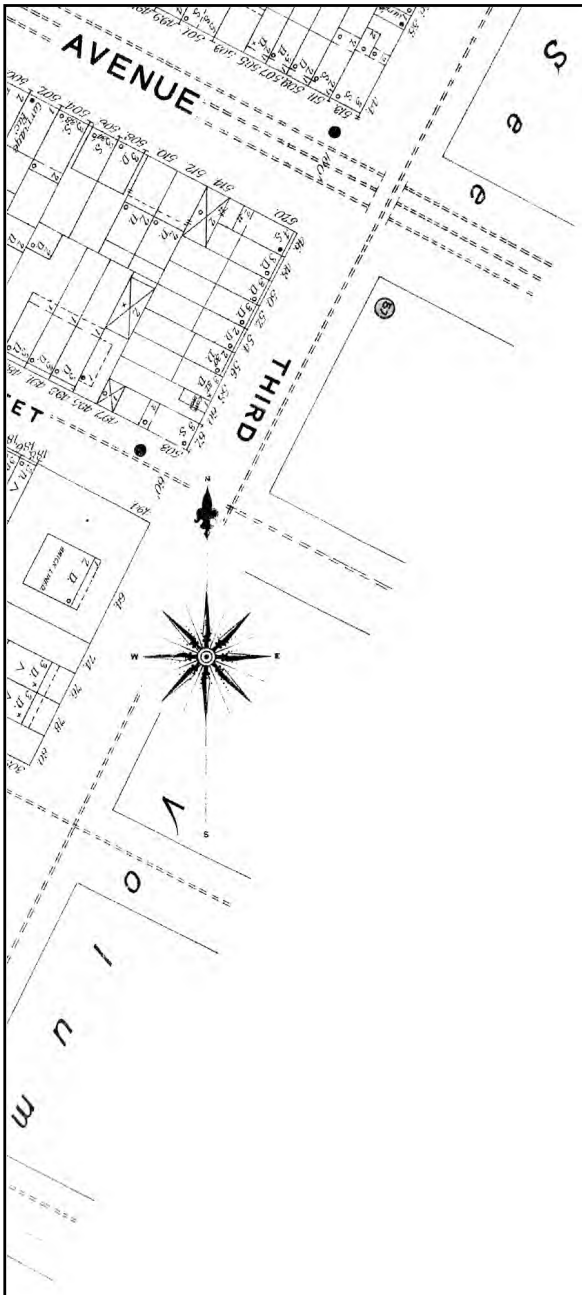

The certified Sanborn Library search results in this report can be authenticated by visiting www.edrnet.com/sanborn and entering the certification number. Only Environmental Data Resources Inc. (EDR) is authorized to grant rights for commercial reproduction of maps by The Sanborn Library LLC, the copyright holder for the collection.

Certification #2B52-417D-83D6

Site Name: Gowanus Study Area
Address: 360-362 Dean Street
City, ST, ZIP: Brooklyn, NY 11215
Client: AKRF, Inc.
EDR Inquiry: 5609317.5
Order Date: 04/04/2019
Certification #: 2B52-417D-83D6
Copyright: 1886

This Certified Sanborn Map combines the following sheets. Outlined areas indicate map sheets within the collection.



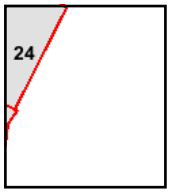

Volume 1, Sheet 24

0 Feet 150 300 600

N

Gowanus Study Area

360-362 Dean Street

Brooklyn, NY 11215

Inquiry Number: 5609317.5

April 04, 2019

Certified Sanborn® Map Report

6 Armstrong Road, 4th floor
Shelton, CT 06484
Toll Free: 800.352.0050
www.edrnet.com

Certified Sanborn® Map Report

04/04/19

Site Name:

Gowanus Study Area
360-362 Dean Street
Brooklyn, NY 11215
EDR Inquiry # 5609317.5

Client Name:

AKRF, Inc.
440 Park Avenue, South 7th Floor
New York, NY 10016
Contact: Neoma Chefalo

The Sanborn Library has been searched by EDR and maps covering the target property location as provided by AKRF, Inc. were identified for the years listed below. The Sanborn Library is the largest, most complete collection of fire insurance maps. The collection includes maps from Sanborn, Bromley, Perris & Browne, Hopkins, Barlow, and others. Only Environmental Data Resources Inc. (EDR) is authorized to grant rights for commercial reproduction of maps by the Sanborn Library LLC, the copyright holder for the collection. Results can be authenticated by visiting www.edrnet.com/sanborn.

The Sanborn Library is continually enhanced with newly identified map archives. This report accesses all maps in the collection as of the day this report was generated.

Certified Sanborn Results:

Certification # 2B52-417D-83D6

PO # 180428

Project 180428

Maps Provided:

2007	1995	1986	1969
2006	1994	1985	1965
2005	1993	1982	1951
2004	1992	1981	1950
2003	1991	1980	1938
2002	1989	1979	1926
2001	1988	1978	1915
1996	1987	1977	1906

1904
1888
1887

Sanborn® Library search results
Certification #: 2B52-417D-83D6

The Sanborn Library includes more than 1.2 million fire insurance maps from Sanborn, Bromley, Perris & Browne, Hopkins, Barlow and others which track historical property usage in approximately 12,000 American cities and towns. Collections searched:

- ☑ Library of Congress
- ☑ University Publications of America
- ☑ EDR Private Collection

The Sanborn Library LLC Since 1866™

Limited Permission To Make Copies

AKRF, Inc. (the client) is permitted to make up to FIVE photocopies of this Sanborn Map transmittal and each fire insurance map accompanying this report solely for the limited use of its customer. No one other than the client is authorized to make copies. Upon request made directly to an EDR Account Executive, the client may be permitted to make a limited number of additional photocopies. This permission is conditioned upon compliance by the client, its customer and their agents with EDR's copyright policy; a copy of which is available upon request.

Disclaimer - Copyright and Trademark Notice

This Report contains certain information obtained from a variety of public and other sources reasonably available to Environmental Data Resources, Inc. It cannot be concluded from this Report that coverage information for the target and surrounding properties does not exist from other sources. NO WARRANTY EXPRESSED OR IMPLIED, IS MADE WHATSOEVER IN CONNECTION WITH THIS REPORT. ENVIRONMENTAL DATA RESOURCES, INC. SPECIFICALLY DISCLAIMS THE MAKING OF ANY SUCH WARRANTIES, INCLUDING WITHOUT LIMITATION, MERCHANTABILITY OR FITNESS FOR A PARTICULAR USE OR PURPOSE. ALL RISK IS ASSUMED BY THE USER. IN NO EVENT SHALL ENVIRONMENTAL DATA RESOURCES, INC. BE LIABLE TO ANYONE, WHETHER ARISING OUT OF ERRORS OR OMISSIONS, NEGLIGENCE, ACCIDENT OR ANY OTHER CAUSE, FOR ANY LOSS OF DAMAGE, INCLUDING, WITHOUT LIMITATION, SPECIAL, INCIDENTAL, CONSEQUENTIAL, OR EXEMPLARY DAMAGES. ANY LIABILITY ON THE PART OF ENVIRONMENTAL DATA RESOURCES, INC. IS STRICTLY LIMITED TO A REFUND OF THE AMOUNT PAID FOR THIS REPORT. Purchaser accepts this Report "AS IS". Any analyses, estimates, ratings, environmental risk levels or risk codes provided in this Report are provided for illustrative purposes only, and are not intended to provide, nor should they be interpreted as providing any facts regarding, or prediction or forecast of, any environmental risk for any property. Only a Phase I Environmental Site Assessment performed by an environmental professional can provide information regarding the environmental risk for any property. Additionally, the information provided in this Report is not to be construed as legal advice.

Copyright 2019 by Environmental Data Resources, Inc. All rights reserved. Reproduction in any media or format, in whole or in part, of any report or map of Environmental Data Resources, Inc., or its affiliates, is prohibited without prior written permission.

EDR and its logos (including Sanborn and Sanborn Map) are trademarks of Environmental Data Resources, Inc. or its affiliates. All other trademarks used herein are the property of their respective owners.

Sanborn Sheet Key

This Certified Sanborn Map Report is based upon the following Sanborn Fire Insurance map sheets.

2007 Source Sheets

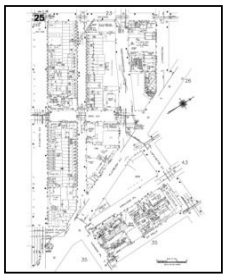
Volume 2, Sheet 25
2007


Volume 2, Sheet 35
2007


Volume 6, Sheet 29
2007


Volume 6, Sheet 30
2007

2006 Source Sheets


Volume 6, Sheet 30
2006

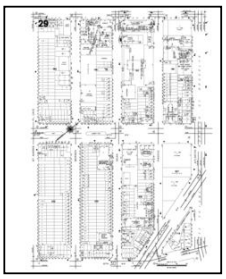
Volume 6, Sheet 29
2006

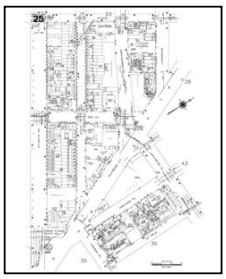
Volume 2, Sheet 25
2006


Volume 2, Sheet 35
2006

2005 Source Sheets

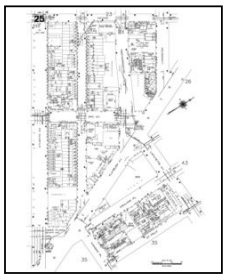
Volume 2, Sheet 25
2005


Volume 2, Sheet 35
2005


Volume 6, Sheet 29
2005


Volume 6, Sheet 30
2005

2004 Source Sheets


Volume 6, Sheet 29
2004


Volume 6, Sheet 30
2004

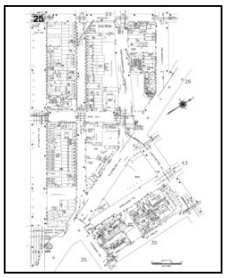
Volume 2, Sheet 25
2004


Volume 2, Sheet 35
2004

Sanborn Sheet Key

This Certified Sanborn Map Report is based upon the following Sanborn Fire Insurance map sheets.

2003 Source Sheets


Volume 6, Sheet 29
2003

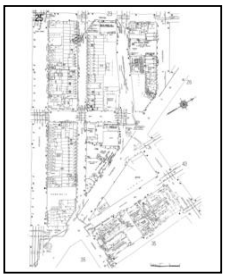
Volume 2, Sheet 25
2003


Volume 2, Sheet 35
2003


Volume 6, Sheet 30
2003

2002 Source Sheets


Volume 6, Sheet 29
2002


Volume 6, Sheet 30
2002

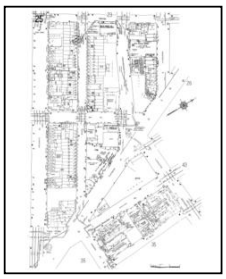
Volume 2, Sheet 25
2002


Volume 2, Sheet 35
2002

2001 Source Sheets

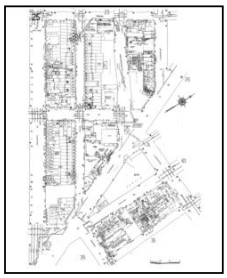
Volume 2, Sheet 25
2001


Volume 2, Sheet 35
2001


Volume 6, Sheet 29
2001


Volume 6, Sheet 30
2001

1996 Source Sheets


Volume 2, Sheet 25
1996


Volume 2, Sheet 35
1996

Sanborn Sheet Key

This Certified Sanborn Map Report is based upon the following Sanborn Fire Insurance map sheets.

1995 Source Sheets


Volume 2, Sheet 25
1995


Volume 2, Sheet 35
1995


Volume 6, Sheet 29
1995


Volume 6, Sheet 30
1995

1994 Source Sheets


Volume 6, Sheet 29
1994


Volume 6, Sheet 30
1994

1993 Source Sheets

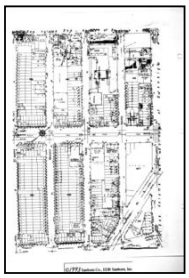
Volume 6, Sheet 29
1993


Volume 6, Sheet 30
1993


Volume 2, Sheet 25
1993

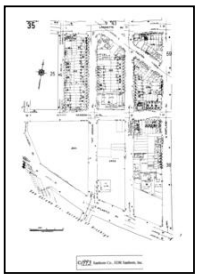
Volume 2, Sheet 35
1993

1992 Source Sheets


Volume 2, Sheet 25
1992


Volume 2, Sheet 35
1992

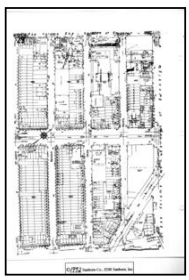
Volume 6, Sheet 29
1992


Volume 6, Sheet 30
1992

Sanborn Sheet Key

This Certified Sanborn Map Report is based upon the following Sanborn Fire Insurance map sheets.

1991 Source Sheets


Volume 2, Sheet 25
1991


Volume 2, Sheet 35
1991

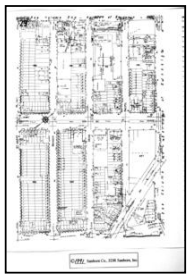
Volume 6, Sheet 29
1991


Volume 6, Sheet 30
1991

1989 Source Sheets

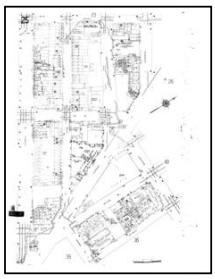
Volume 2, Sheet 25
1989


Volume 2, Sheet 35
1989

1988 Source Sheets


Volume 2, Sheet 25
1988


Volume 2, Sheet 35
1988


Volume 6, Sheet 29
1988


Volume 6, Sheet 30
1988

1987 Source Sheets


Volume 6, Sheet 29
1987


Volume 6, Sheet 30
1987

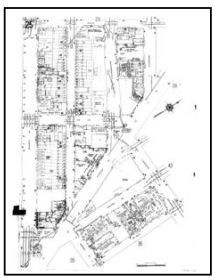
Volume 2, Sheet 25
1987

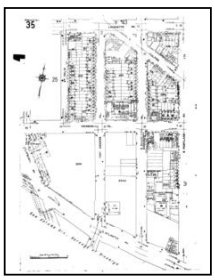
Volume 2, Sheet 35
1987

Sanborn Sheet Key

This Certified Sanborn Map Report is based upon the following Sanborn Fire Insurance map sheets.

1986 Source Sheets

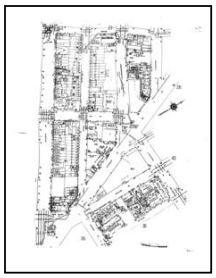

Volume 2, Sheet 25
1986



Volume 2, Sheet 35
1986

1985 Source Sheets



Volume 6, Sheet 29
1985



Volume 6, Sheet 30
1985

1982 Source Sheets



Volume 6, Sheet 29
1982



Volume 6, Sheet 30
1982

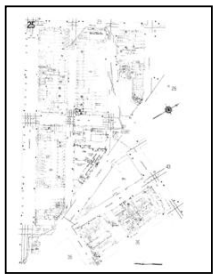

Volume 2, Sheet 25
1982



Volume 2, Sheet 35
1982

1981 Source Sheets

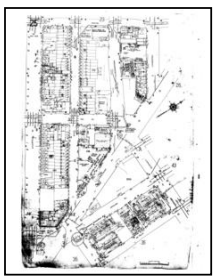

Volume 2, Sheet 25
1981



Volume 2, Sheet 35
1981

Sanborn Sheet Key

This Certified Sanborn Map Report is based upon the following Sanborn Fire Insurance map sheets.

1980 Source Sheets

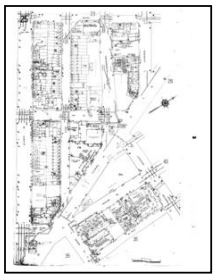
Volume 2, Sheet 25
1980


Volume 2, Sheet 35
1980


Volume 6, Sheet 29
1980


Volume 6, Sheet 30
1980


Volume 6, Sheet 29
1980


Volume 6, Sheet 30
1980

1979 Source Sheets


Volume 6, Sheet 29
1979


Volume 6, Sheet 30
1979


Volume 2, Sheet 25
1979


Volume 2, Sheet 35
1979

1978 Source Sheets


Volume 6, Sheet 29
1978


Volume 6, Sheet 30
1978

Sanborn Sheet Key

This Certified Sanborn Map Report is based upon the following Sanborn Fire Insurance map sheets.

1977 Source Sheets



Volume 2, Sheet 25
1977



Volume 2, Sheet 35
1977

1969 Source Sheets

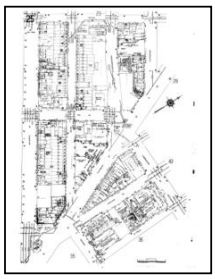

Volume 2, Sheet 25
1969



Volume 2, Sheet 35
1969

1965 Source Sheets



Volume 6, Sheet 29
1965

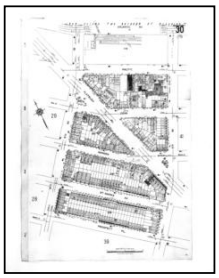

Volume 6, Sheet 30
1965

1951 Source Sheets



Volume 6, Sheet 29
1951



Volume 6, Sheet 30
1951

Sanborn Sheet Key

This Certified Sanborn Map Report is based upon the following Sanborn Fire Insurance map sheets.

1950 Source Sheets



Volume 2, Sheet 25
1950



Volume 2, Sheet 35
1950

1938 Source Sheets

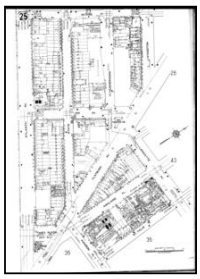

Volume 2, Sheet 25
1938



Volume 2, Sheet 35
1938

1926 Source Sheets

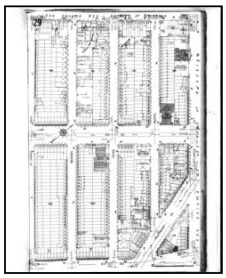

Volume 6, Sheet 29
1926

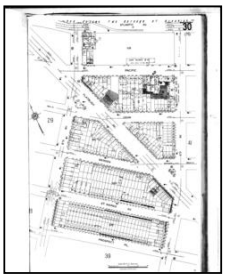

Volume 6, Sheet 30
1926

1915 Source Sheets



Volume 2, Sheet 35
1915

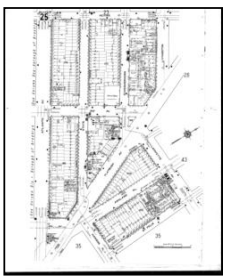

Volume 2, Sheet 25
1915

Sanborn Sheet Key

This Certified Sanborn Map Report is based upon the following Sanborn Fire Insurance map sheets.

1906 Source Sheets

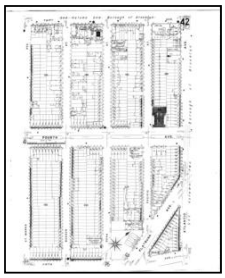

Volume 6, Sheet 42
1906



Volume 6, Sheet 75
1906

1904 Source Sheets



Volume 2, Sheet 25
1904



Volume 2, Sheet 35
1904

1888 Source Sheets



Volume 6, Sheet 136
1888



Volume 6, Sheet 143
1888

1887 Source Sheets



Volume 2, Sheet 50
1887



Volume 2, Sheet 50
1887



The certified Sanborn Library search results in this report can be authenticated by visiting www.edrnet.com/sanborn and entering the certification number. Only Environmental Data Resources Inc. (EDR) is authorized to grant rights for commercial reproduction of maps by The Sanborn Library LLC, the copyright holder for the collection.

Site Name:	Gowanus Study Area
Address:	360-362 Dean Street
City, ST, ZIP:	Brooklyn, NY 11215
Client:	AKRF, Inc.
EDR Inquiry:	5609317.5
Order Date:	04/04/2019
Certification #	2B52-417D-83D6
Copyright	2007

This Certified Sanborn Map combines the following sheets.
Outlined areas indicate map sheets within the collection.



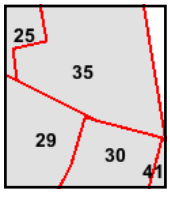

Volume 6, Sheet 30
Volume 6, Sheet 29
Volume 2, Sheet 35
Volume 2, Sheet 25

0 Feet 150 300 600

N



The certified Sanborn Library search results in this report can be authenticated by visiting www.edrnet.com/sanborn and entering the certification number. Only Environmental Data Resources Inc. (EDR) is authorized to grant rights for commercial reproduction of maps by The Sanborn Library LLC, the copyright holder for the collection.

Certification #2B52-417D-83D6

Site Name:	Gowanus Study Area
Address:	360-362 Dean Street
City, ST, ZIP:	Brooklyn, NY 11215
Client:	AKRF, Inc.
EDR Inquiry:	5609317.5
Order Date:	04/04/2019
Certification #:	2B52-417D-83D6
Copyright	2006

This Certified Sanborn Map combines the following sheets.
Outlined areas indicate map sheets within the collection.



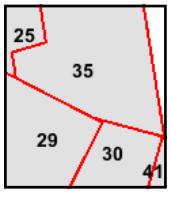

Volume 2, Sheet 35
Volume 2, Sheet 25
Volume 6, Sheet 29
Volume 6, Sheet 30

0 Feet 150 300 600

N



The certified Sanborn Library search results in this report can be authenticated by visiting www.edrnet.com/sanborn and entering the certification number. Only Environmental Data Resources Inc. (EDR) is authorized to grant rights for commercial reproduction of maps by The Sanborn Library LLC, the copyright holder for the collection.

Site Name:	Gowanus Study Area
Address:	360-362 Dean Street
City, ST, ZIP:	Brooklyn, NY 11215
Client:	AKRF, Inc.
EDR Inquiry:	5609317.5
Order Date:	04/04/2019
Certification #:	2B52-417D-83D6
Copyright	2005

This Certified Sanborn Map combines the following sheets.
Outlined areas indicate map sheets within the collection.

0 Feet 150 300 600



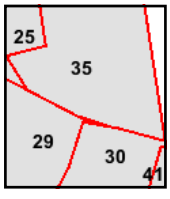

Volume 6, Sheet 30
Volume 6, Sheet 29
Volume 2, Sheet 35
Volume 2, Sheet 25

N



The certified Sanborn Library search results in this report can be authenticated by visiting www.edrnet.com/sanborn and entering the certification number. Only Environmental Data Resources Inc. (EDR) is authorized to grant rights for commercial reproduction of maps by The Sanborn Library LLC, the copyright holder for the collection.

This Certified Sanborn Map combines the following sheets.
Outlined areas indicate map sheets within the collection.

Volume 2, Sheet 35
Volume 2, Sheet 25
Volume 6, Sheet 30
Volume 6, Sheet 29



The certified Sanborn Library search results in this report can be authenticated by visiting www.edrnet.com/sanborn and entering the certification number. Only Environmental Data Resources Inc. (EDR) is authorized to grant rights for commercial reproduction of maps by The Sanborn Library LLC, the copyright holder for the collection.

Certification #2B52-417D-83D6

Site Name:	Gowanus Study Area
Address:	360-362 Dean Street
City, ST, ZIP:	Brooklyn, NY 11225
Client:	AKRF, Inc.
EDR Inquiry:	5609317.5
Order Date:	04/04/2019
Certification #:	2B52-417D-83D6
Copyright	2003

This Certified Sanborn Map combines the following sheets.
Outlined areas indicate map sheets within the collection.



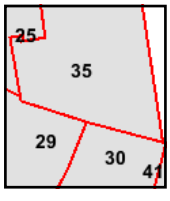

Volume 6, Sheet 30
Volume 2, Sheet 35
Volume 2, Sheet 25
Volume 6, Sheet 29

0 Feet 150 300 600

N



The certified Sanborn Library search results in this report can be authenticated by visiting www.edrnet.com/sanborn and entering the certification number. Only Environmental Data Resources Inc. (EDR) is authorized to grant rights for commercial reproduction of maps by The Sanborn Library LLC, the copyright holder for the collection.

Site Name:	Gowanus Study Area
Address:	360-362 Dean Street
City, ST, ZIP:	Brooklyn, NY 11215
Client:	AKRF, Inc.
EDR Inquiry:	5609317.5
Order Date:	04/04/2019
Certification #:	2B52-417D-83D6
Copyright	2002

This Certified Sanborn Map combines the following sheets.
Outlined areas indicate map sheets within the collection.

0 Feet 150 300 600



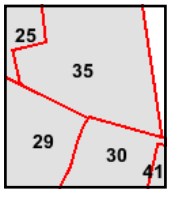

Volume 2, Sheet 35
Volume 2, Sheet 25
Volume 6, Sheet 30
Volume 6, Sheet 29

N



The certified Sanborn Library search results in this report can be authenticated by visiting www.edrnet.com/sanborn and entering the certification number. Only Environmental Data Resources Inc. (EDR) is authorized to grant rights for commercial reproduction of maps by The Sanborn Library LLC, the copyright holder for the collection.

Certification #2B52-417D-83D6

Site Name:	Gowanus Study Area
Address:	360-362 Dean Street
City, ST, ZIP:	Brooklyn, NY 11215
Client:	AKRF, Inc.
EDR Inquiry:	5609317.5
Order Date:	04/04/2019
Certification #:	2B52-417D-83D6
Copyright	2001

This Certified Sanborn Map combines the following sheets.
Outlined areas indicate map sheets within the collection.



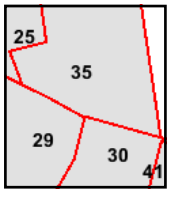

Volume 6, Sheet 30
Volume 6, Sheet 29
Volume 2, Sheet 35
Volume 2, Sheet 25

0 Feet 150 300 600

N

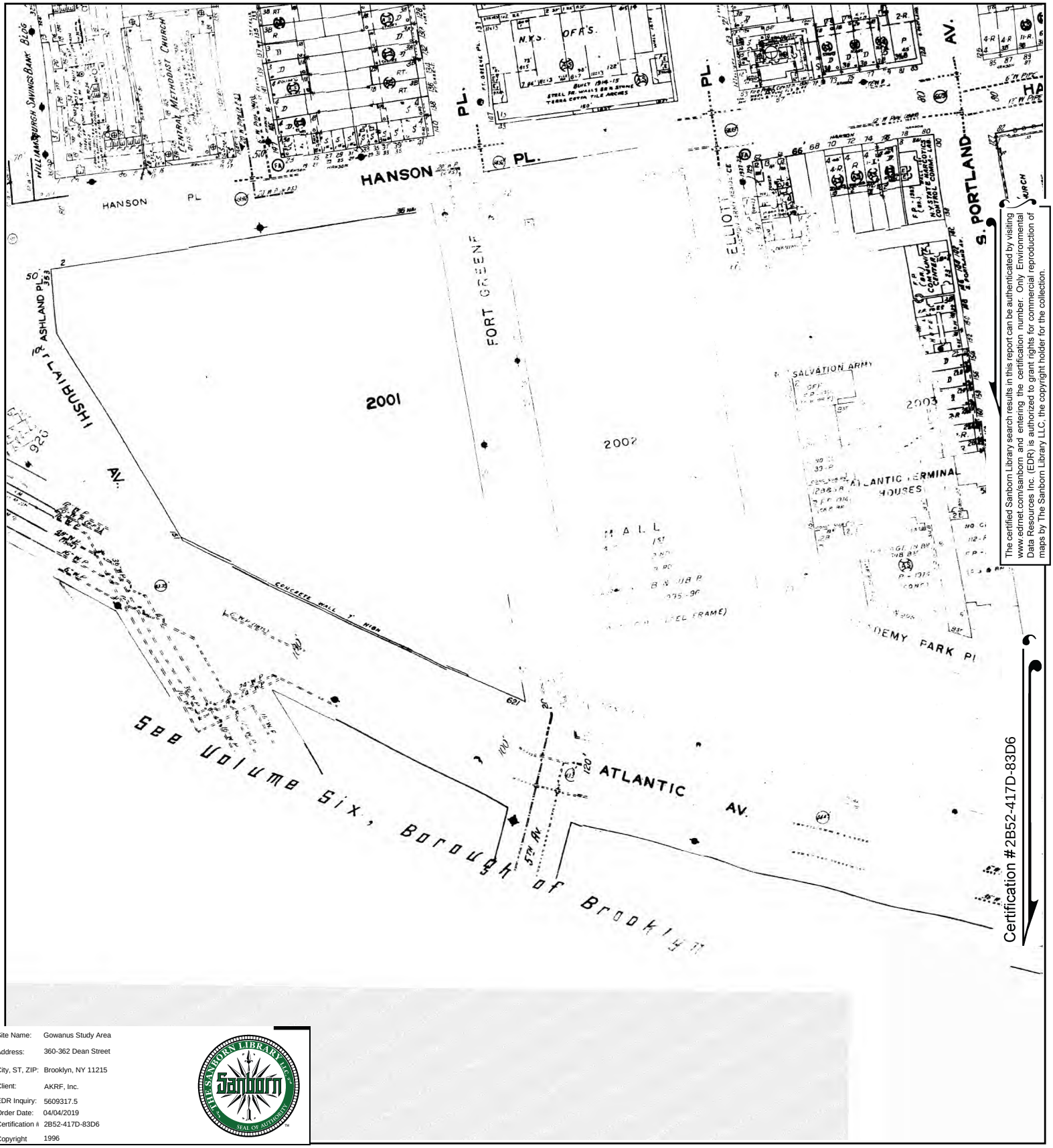

The certified Sanborn Library search results in this report can be authenticated by visiting www.edrnet.com/sanborn and entering the certification number. Only Environmental Data Resources Inc. (EDR) is authorized to grant rights for commercial reproduction of maps by The Sanborn Library LLC, the copyright holder for the collection.

Site Name:	Gowanus Study Area
Address:	360-362 Dean Street
City, ST, ZIP:	Brooklyn, NY 11215
Client:	AKRF, Inc.
EDR Inquiry:	5609317.5
Order Date:	04/04/2019
Certification #	2B52-417D-83D6
Copyright	1996

This Certified Sanborn Map combines the following sheets.
Outlined areas indicate map sheets within the collection.



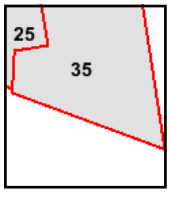

Volume 2, Sheet 35
Volume 2, Sheet 25

0 Feet 150 300 600

N



The certified Sanborn Library search results in this report can be authenticated by visiting www.edrnet.com/sanborn and entering the certification number. Only Environmental Data Resources Inc. (EDR) is authorized to grant rights for commercial reproduction of maps by The Sanborn Library LLC, the copyright holder for the collection.

Certification #2B52-417D-83D6

Site Name:	Gowanus Study Area
Address:	360-362 Dean Street
City, ST, ZIP:	Brooklyn, NY 11215
Client:	AKRF, Inc.
EDR Inquiry:	5609317.5
Order Date:	04/04/2019
Certification #	2B52-417D-83D6
Copyright	1995

This Certified Sanborn Map combines the following sheets.
Outlined areas indicate map sheets within the collection.



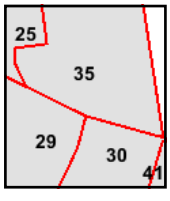

Volume 6, Sheet 30
Volume 6, Sheet 29
Volume 2, Sheet 35
Volume 2, Sheet 25

0 Feet 150 300 600

N



The certified Sanborn Library search results in this report can be authenticated by visiting www.edrnet.com/sanborn and entering the certification number. Only Environmental Data Resources Inc. (EDR) is authorized to grant rights for commercial reproduction of maps by The Sanborn Library LLC, the copyright holder for the collection.

Certification #2B52-417D-83D6

Site Name:	Gowanus Study Area
Address:	360-362 Dean Street
City, ST, ZIP:	Brooklyn, NY 11215
Client:	AKRF, Inc.
EDR Inquiry:	5609317.5
Order Date:	04/04/2019
Certification #	2B52-417D-83D6
Copyright	1994

This Certified Sanborn Map combines the following sheets.
Outlined areas indicate map sheets within the collection.

0 Feet 150 300 600



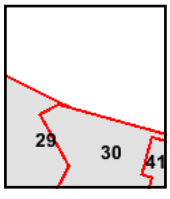

Volume 6, Sheet 30
Volume 6, Sheet 29

N



The certified Sanborn Library search results in this report can be authenticated by visiting www.edrnet.com/sanborn and entering the certification number. Only Environmental Data Resources Inc. (EDR) is authorized to grant rights for commercial reproduction of maps by The Sanborn Library LLC, the copyright holder for the collection.

Certification #2B52-417D-83D6

Site Name:	Gowanus Study Area
Address:	360-362 Dean Street
City, ST, ZIP:	Brooklyn, NY 11215
Client:	AKRF, Inc.
EDR Inquiry:	5609317.5
Order Date:	04/04/2019
Certification #:	2B52-417D-83D6
Copyright	1993

This Certified Sanborn Map combines the following sheets.
Outlined areas indicate map sheets within the collection.



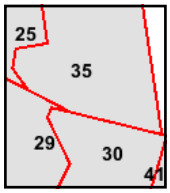

Volume 2, Sheet 35
Volume 2, Sheet 25
Volume 6, Sheet 30
Volume 6, Sheet 29

0 Feet 150 300 600

N



The certified Sanborn Library search results in this report can be authenticated by visiting www.edrnet.com/sanborn and entering the certification number. Only Environmental Data Resources Inc. (EDR) is authorized to grant rights for commercial reproduction of maps by The Sanborn Library LLC, the copyright holder for the collection.

Certification #2B52-417D-83D6

Site Name:	Gowanus Study Area
Address:	360-362 Dean Street
City, ST, ZIP:	Brooklyn, NY 11215
Client:	AKRF, Inc.
EDR Inquiry:	5609317.5
Order Date:	04/04/2019
Certification #	2B52-417D-83D6
Copyright	1992

This Certified Sanborn Map combines the following sheets.
Outlined areas indicate map sheets within the collection.



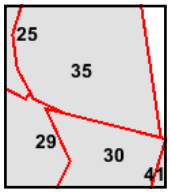

Volume 6, Sheet 30
Volume 6, Sheet 29
Volume 2, Sheet 35
Volume 2, Sheet 25

0 Feet 150 300 600

N



The certified Sanborn Library search results in this report can be authenticated by visiting www.edrnet.com/sanborn and entering the certification number. Only Environmental Data Resources Inc. (EDR) is authorized to grant rights for commercial reproduction of maps by The Sanborn Library LLC, the copyright holder for the collection.

Certification #2B52-417D-83D6

Site Name:	Gowanus Study Area
Address:	360-362 Dean Street
City, ST, ZIP:	Brooklyn, NY 11215
Client:	AKRF, Inc.
EDR Inquiry:	5609317.5
Order Date:	04/04/2019
Certification #	2B52-417D-83D6
Copyright	1991

This Certified Sanborn Map combines the following sheets.
Outlined areas indicate map sheets within the collection.



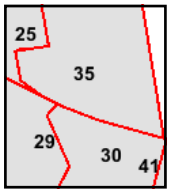

Volume 6, Sheet 30
Volume 6, Sheet 29
Volume 2, Sheet 35
Volume 2, Sheet 25

0 Feet 150 300 600

N

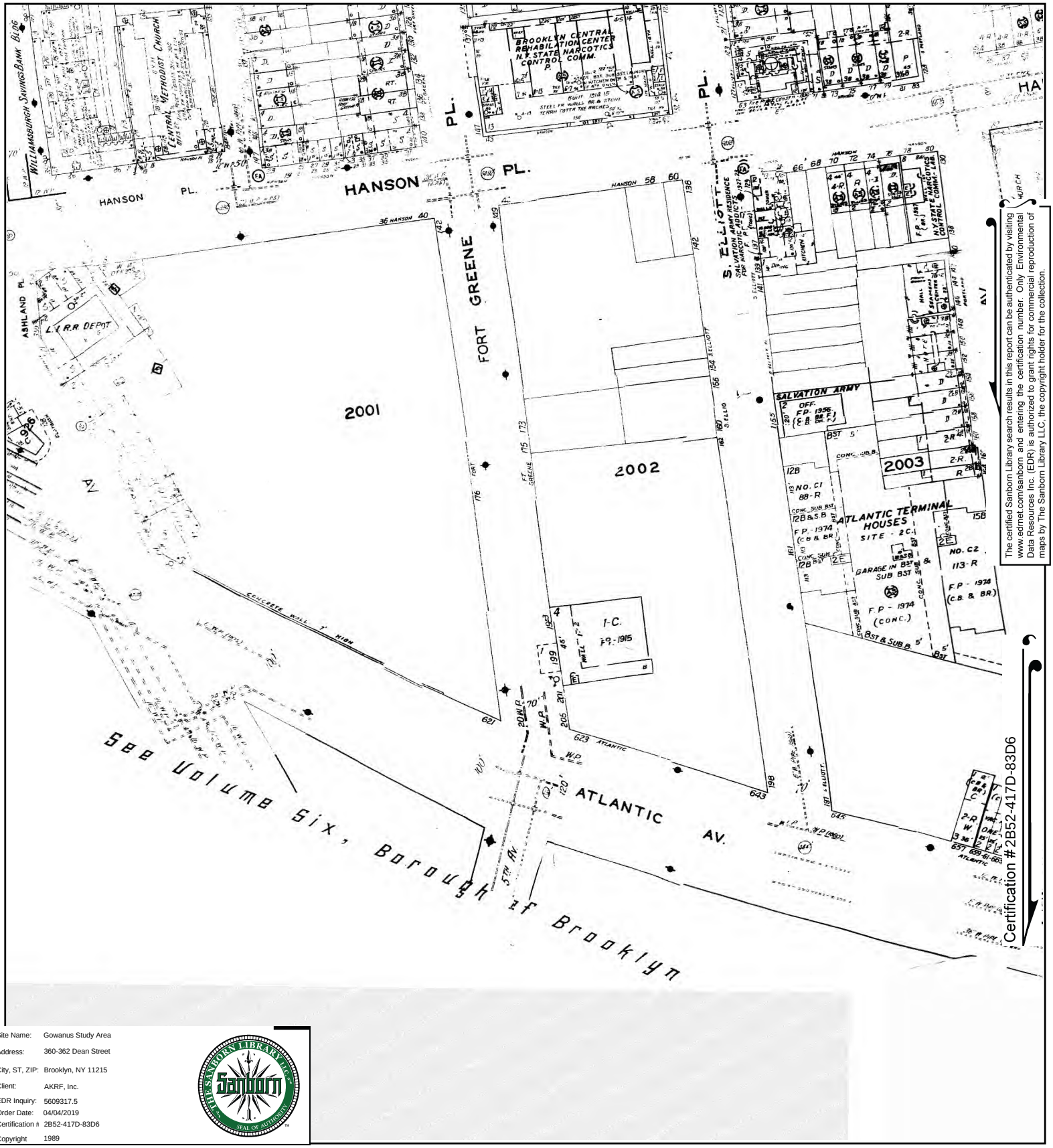

The certified Sanborn Library search results in this report can be authenticated by visiting www.edrnet.com/sanborn and entering the certification number. Only Environmental Data Resources Inc. (EDR) is authorized to grant rights for commercial reproduction of maps by The Sanborn Library LLC, the copyright holder for the collection.

Certification #2B52-417D-83D6

Site Name:	Gowanus Study Area
Address:	360-362 Dean Street
City, ST, ZIP:	Brooklyn, NY 11215
Client:	AKRF, Inc.
EDR Inquiry:	5609317.5
Order Date:	04/04/2019
Certification #	2B52-417D-83D6
Copyright	1989

This Certified Sanborn Map combines the following sheets.
Outlined areas indicate map sheets within the collection.



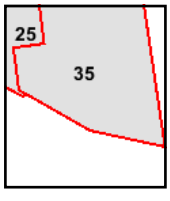

Volume 2, Sheet 35
Volume 2, Sheet 25

0 Feet 150 300 600

N



The certified Sanborn Library search results in this report can be authenticated by visiting www.edrnet.com/sanborn and entering the certification number. Only Environmental Data Resources Inc. (EDR) is authorized to grant rights for commercial reproduction of maps by The Sanborn Library LLC, the copyright holder for the collection.

Certification #2B52-417D-83D6

Site Name:	Gowanus Study Area
Address:	360-362 Dean Street
City, ST, ZIP:	Brooklyn, NY 11215
Client:	AKRF, Inc.
EDR Inquiry:	5609317.5
Order Date:	04/04/2019
Certification #:	2B52-417D-83D6
Copyright	1988

This Certified Sanborn Map combines the following sheets.
Outlined areas indicate map sheets within the collection.



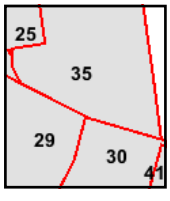

Volume 6, Sheet 30
Volume 6, Sheet 29
Volume 2, Sheet 35
Volume 2, Sheet 25

0 Feet 150 300 600

N

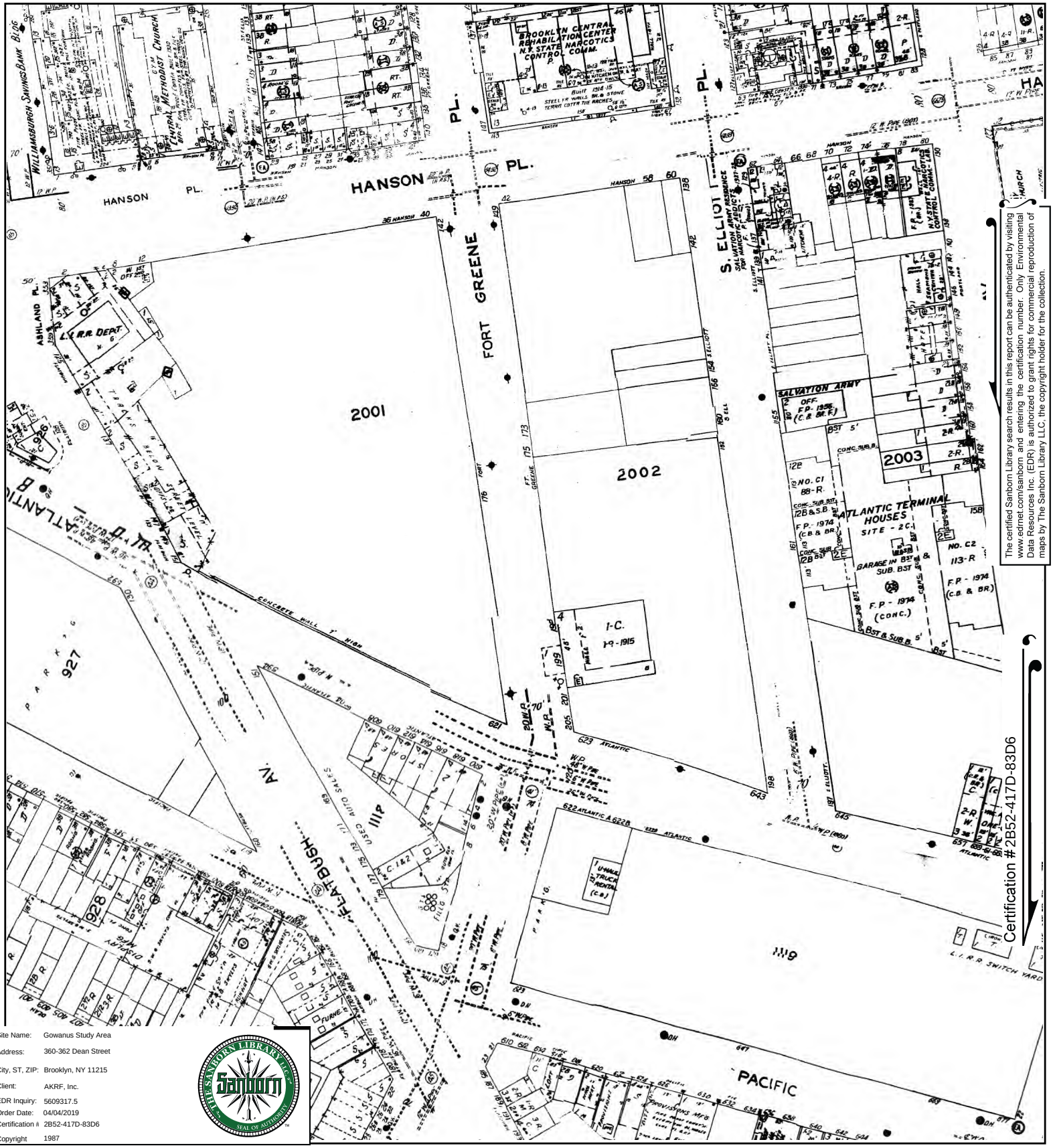

The certified Sanborn Library search results in this report can be authenticated by visiting www.edrnet.com/sanborn and entering the certification number. Only Environmental Data Resources Inc. (EDR) is authorized to grant rights for commercial reproduction of maps by The Sanborn Library LLC, the copyright holder for the collection.

Site Name:	Gowanus Study Area
Address:	360-362 Dean Street
City, ST, ZIP:	Brooklyn, NY 11215
Client:	AKRF, Inc.
EDR Inquiry:	5609317.5
Order Date:	04/04/2019
Certification #	2B52-417D-83D6
Copyright	1987

This Certified Sanborn Map combines the following sheets.
Outlined areas indicate map sheets within the collection.



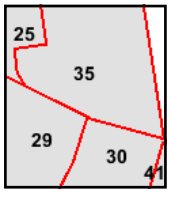

Volume 2, Sheet 35
Volume 2, Sheet 25
Volume 6, Sheet 30
Volume 6, Sheet 29

0 Feet 150 300 600

N

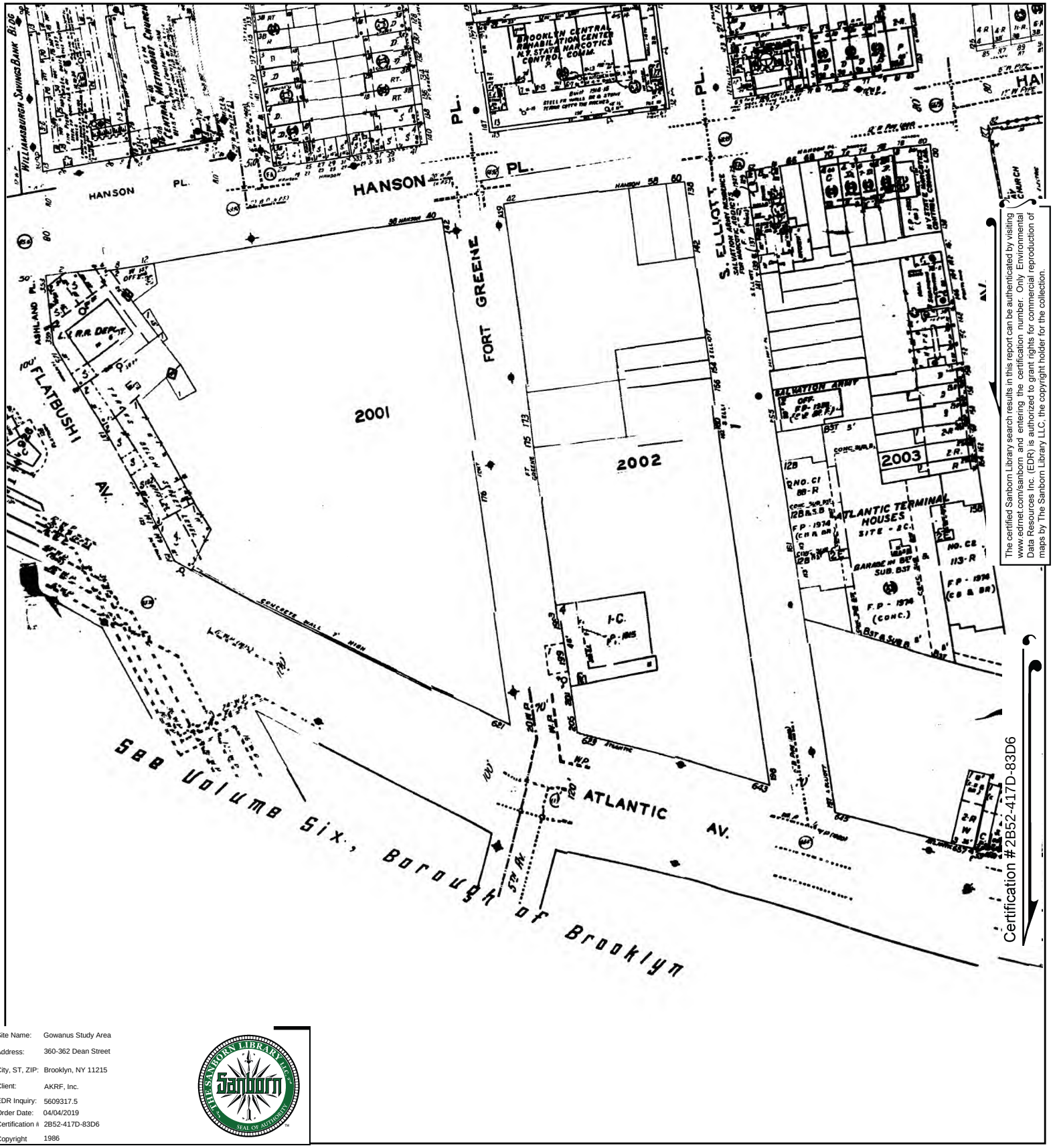

The certified Sanborn Library search results in this report can be authenticated by visiting www.edrnet.com/sanborn and entering the certification number. Only Environmental Data Resources Inc. (EDR) is authorized to grant rights for commercial reproduction of maps by The Sanborn Library LLC, the copyright holder for the collection.

Site Name:	Gowanus Study Area
Address:	360-362 Dean Street
City, ST, ZIP:	Brooklyn, NY 11215
Client:	AKRF, Inc.
EDR Inquiry:	5609317.5
Order Date:	04/04/2019
Certification #:	2B52-417D-83D6
Copyright	1986

This Certified Sanborn Map combines the following sheets.
Outlined areas indicate map sheets within the collection.

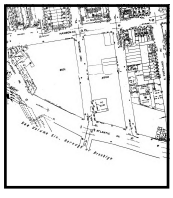

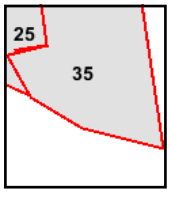

Volume 2, Sheet 35
Volume 2, Sheet 25

0 Feet 150 300 600

N



The certified Sanborn Library search results in this report can be authenticated by visiting www.edrnet.com/sanborn and entering the certification number. Only Environmental Data Resources Inc. (EDR) is authorized to grant rights for commercial reproduction of maps by The Sanborn Library LLC, the copyright holder for the collection.

Site Name:	Gowanus Study Area
Address:	360-362 Dean Street
City, ST, ZIP:	Brooklyn, NY 11215
Client:	AKRF, Inc.
EDR Inquiry:	5609317.5
Order Date:	04/04/2019
Certification #	2B52-417D-83D6
Copyright	1985

This Certified Sanborn Map combines the following sheets.
Outlined areas indicate map sheets within the collection.

0 Feet 150 300 600



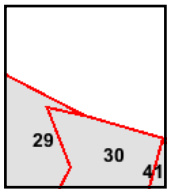

Volume 6, Sheet 30
Volume 6, Sheet 29

N



The certified Sanborn Library search results in this report can be authenticated by visiting www.edrnet.com/sanborn and entering the certification number. Only Environmental Data Resources Inc. (EDR) is authorized to grant rights for commercial reproduction of maps by The Sanborn Library LLC, the copyright holder for the collection.

Certification #2B52-417D-83D6

Site Name:	Gowanus Study Area
Address:	360-362 Dean Street
City, ST, ZIP:	Brooklyn, NY 11215
Client:	AKRF, Inc.
EDR Inquiry:	5609317.5
Order Date:	04/04/2019
Certification #	2B52-417D-83D6
Copyright	1982

This Certified Sanborn Map combines the following sheets.
Outlined areas indicate map sheets within the collection.



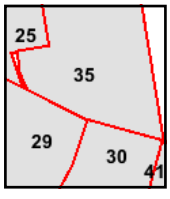

Volume 2, Sheet 35
Volume 2, Sheet 25
Volume 6, Sheet 30
Volume 6, Sheet 29

0 Feet 150 300 600

N



The certified Sanborn Library search results in this report can be authenticated by visiting www.edrnet.com/sanborn and entering the certification number. Only Environmental Data Resources Inc. (EDR) is authorized to grant rights for commercial reproduction of maps by The Sanborn Library LLC, the copyright holder for the collection.

Certification #2B52-417D-83D6

Site Name:	Gowanus Study Area
Address:	360-362 Dean Street
City, ST, ZIP:	Brooklyn, NY 11215
Client:	AKRF, Inc.
EDR Inquiry:	5609317.5
Order Date:	04/04/2019
Certification #	2B52-417D-83D6
Copyright	1981

This Certified Sanborn Map combines the following sheets.
Outlined areas indicate map sheets within the collection.



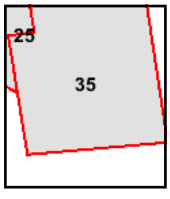

Volume 2, Sheet 35
Volume 2, Sheet 25

0 Feet 150 300 600

N

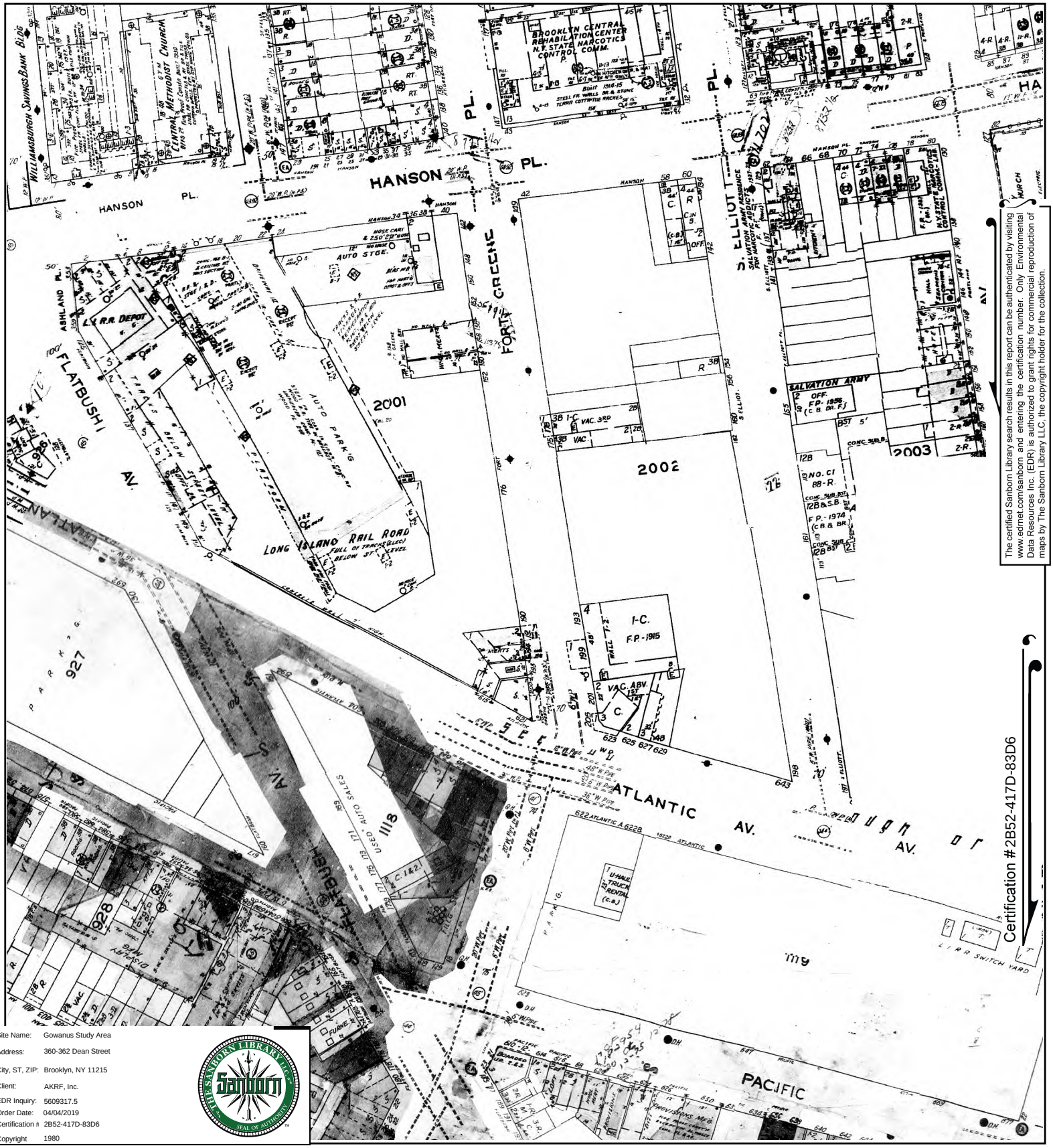

The certified Sanborn Library search results in this report can be authenticated by visiting www.edrnet.com/sanborn and entering the certification number. Only Environmental Data Resources Inc. (EDR) is authorized to grant rights for commercial reproduction of maps by The Sanborn Library LLC, the copyright holder for the collection.

Site Name:	Gowanus Study Area
Address:	360-362 Dean Street
City, ST, ZIP:	Brooklyn, NY 11215
Client:	AKRF, Inc.
EDR Inquiry:	5609317.5
Order Date:	04/04/2019
Certification #	2B52-417D-83D6
Copyright	1980

This Certified Sanborn Map combines the following sheets.
Outlined areas indicate map sheets within the collection.

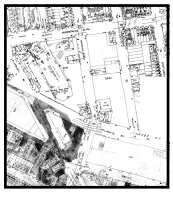

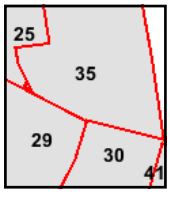

Volume 6, Sheet 30
Volume 6, Sheet 29
Volume 6, Sheet 30
Volume 6, Sheet 29
Volume 2, Sheet 35
Volume 2, Sheet 25

0 Feet 150 300 600

N

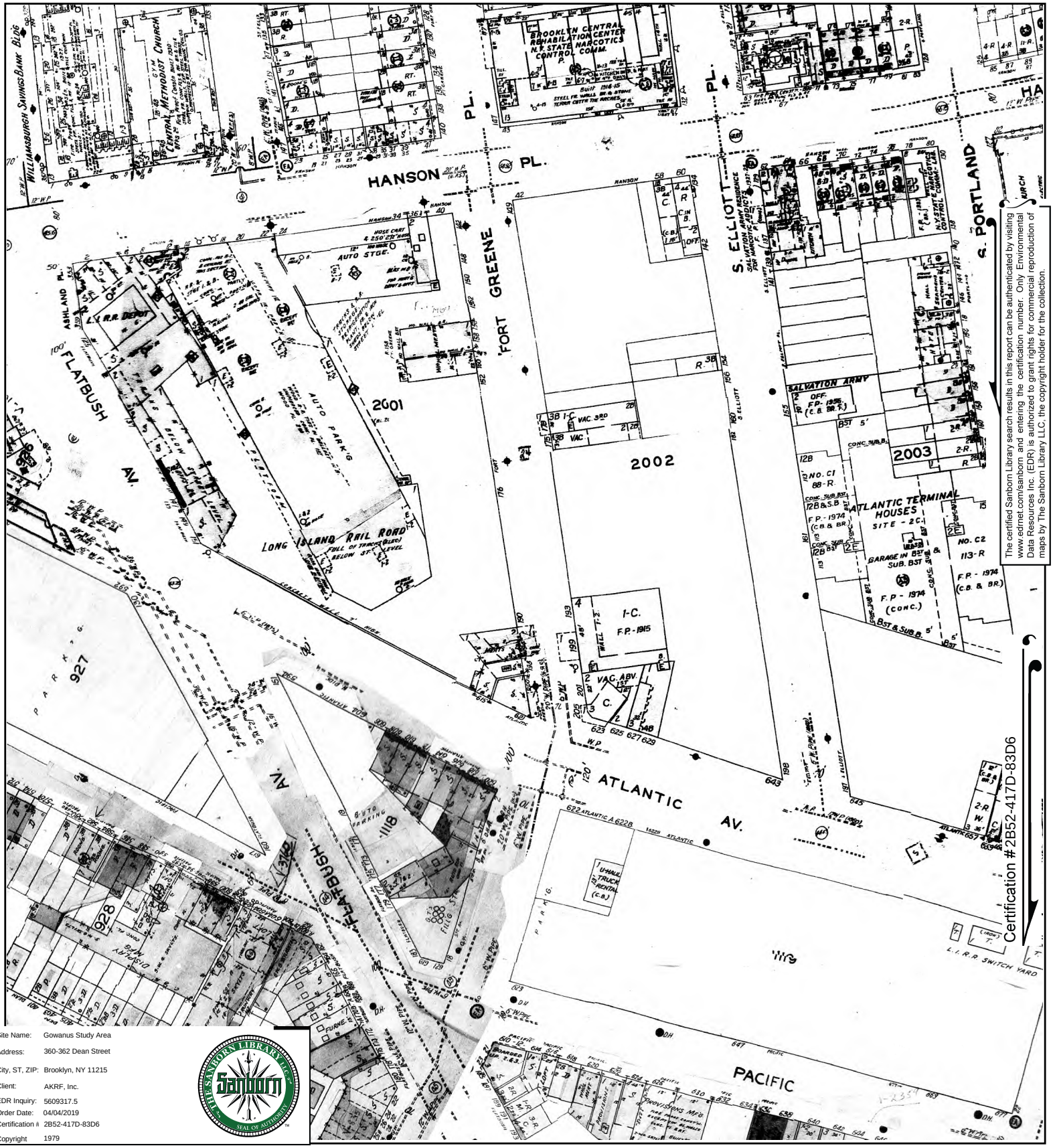

The certified Sanborn Library search results in this report can be authenticated by visiting www.edrnet.com/sanborn and entering the certification number. Only Environmental Data Resources Inc. (EDR) is authorized to grant rights for commercial reproduction of maps by The Sanborn Library LLC, the copyright holder for the collection.

Certification #2B52-417D-83D6

Site Name:	Gowanus Study Area
Address:	360-362 Dean Street
City, ST, ZIP:	Brooklyn, NY 11225
Client:	AKRF, Inc.
EDR Inquiry:	5609317.5
Order Date:	04/04/2019
Certification #	2B52-417D-83D6
Copyright	1979

This Certified Sanborn Map combines the following sheets.
Outlined areas indicate map sheets within the collection.



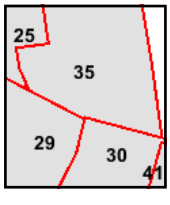

Volume 2, Sheet 35
Volume 2, Sheet 25
Volume 6, Sheet 30
Volume 6, Sheet 29

0 Feet 150 300 600

N

The certified Sanborn Library search results in this report can be authenticated by visiting www.edrnet.com/sanborn and entering the certification number. Only Environmental Data Resources Inc. (EDR) is authorized to grant rights for commercial reproduction of maps by The Sanborn Library LLC, the copyright holder for the collection.



Certification #2B52-417D-83D6

Site Name:	Gowanus Study Area
Address:	360-362 Dean Street
City, ST, ZIP:	Brooklyn, NY 11215
Client:	AKRF, Inc.
EDR Inquiry:	5609317.5
Order Date:	04/04/2019
Certification #	2B52-417D-83D6
Copyright	1978

This Certified Sanborn Map combines the following sheets.
Outlined areas indicate map sheets within the collection.

0 Feet 150 300 600



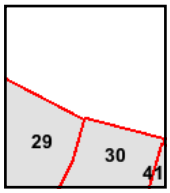

Volume 6, Sheet 30
Volume 6, Sheet 29

N



The certified Sanborn Library search results in this report can be authenticated by visiting www.edrnet.com/sanborn and entering the certification number. Only Environmental Data Resources Inc. (EDR) is authorized to grant rights for commercial reproduction of maps by The Sanborn Library LLC, the copyright holder for the collection.

Certification #2B52-417D-83D6

Site Name:	Gowanus Study Area
Address:	360-362 Dean Street
City, ST, ZIP:	Brooklyn, NY 11215
Client:	AKRF, Inc.
EDR Inquiry:	5609317.5
Order Date:	04/04/2019
Certification #:	2B52-417D-83D6
Copyright	1977

This Certified Sanborn Map combines the following sheets.
Outlined areas indicate map sheets within the collection.



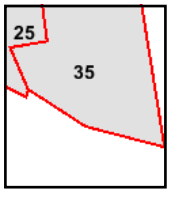

Volume 2, Sheet 35
Volume 2, Sheet 25

0 Feet 150 300 600

N



The certified Sanborn Library search results in this report can be authenticated by visiting www.edrnet.com/sanborn and entering the certification number. Only Environmental Data Resources Inc. (EDR) is authorized to grant rights for commercial reproduction of maps by The Sanborn Library LLC, the copyright holder for the collection.

Certification #2B52-417D-83D6

Site Name:	Gowanus Study Area
Address:	360-362 Dean Street
City, ST, ZIP:	Brooklyn, NY 11215
Client:	AKRF, Inc.
EDR Inquiry:	5609317.5
Order Date:	04/04/2019
Certification #	2B52-417D-83D6
Copyright	1969

This Certified Sanborn Map combines the following sheets.
Outlined areas indicate map sheets within the collection.



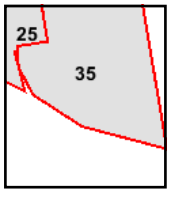

Volume 2, Sheet 35
Volume 2, Sheet 25

0 Feet 150 300 600

N

The certified Sanborn Library search results in this report can be authenticated by visiting www.edrnet.com/sanborn and entering the certification number. Only Environmental Data Resources Inc. (EDR) is authorized to grant rights for commercial reproduction of maps by The Sanborn Library LLC, the copyright holder for the collection.



Site Name:	Gowanus Study Area
Address:	360-362 Dean Street
City, ST, ZIP:	Brooklyn, NY 11215
Client:	AKRF, Inc.
EDR Inquiry:	5609317.5
Order Date:	04/04/2019
Certification #	2B52-417D-83D6
Copyright	1965

This Certified Sanborn Map combines the following sheets.
Outlined areas indicate map sheets within the collection.

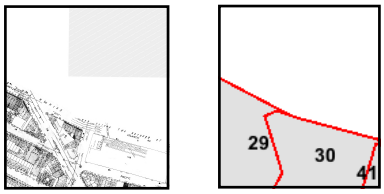

Volume 6, Sheet 30
Volume 6, Sheet 29

0 Feet 150 300 600

N

The certified Sanborn Library search results in this report can be authenticated by visiting www.edrnet.com/sanborn and entering the certification number. Only Environmental Data Resources Inc. (EDR) is authorized to grant rights for commercial reproduction of maps by The Sanborn Library LLC, the copyright holder for the collection.



Site Name:	Gowanus Study Area
Address:	360-362 Dean Street
City, ST, ZIP:	Brooklyn, NY 11215
Client:	AKRF, Inc.
EDR Inquiry:	5609317.5
Order Date:	04/04/2019
Certification #	2B52-417D-83D6
Copyright	1951

This Certified Sanborn Map combines the following sheets.
Outlined areas indicate map sheets within the collection.

0 Feet 150 300 600



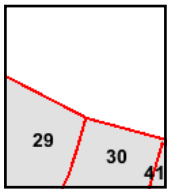

Volume 6, Sheet 30
Volume 6, Sheet 29

N



The certified Sanborn Library search results in this report can be authenticated by visiting www.edrnet.com/sanborn and entering the certification number. Only Environmental Data Resources Inc. (EDR) is authorized to grant rights for commercial reproduction of maps by The Sanborn Library LLC, the copyright holder for the collection.

Site Name:	Gowanus Study Area
Address:	360-362 Dean Street
City, ST, ZIP:	Brooklyn, NY 11215
Client:	AKRF, Inc.
EDR Inquiry:	5609317.5
Order Date:	04/04/2019
Certification #	2B52-417D-83D6
Copyright	1950

This Certified Sanborn Map combines the following sheets.
Outlined areas indicate map sheets within the collection.



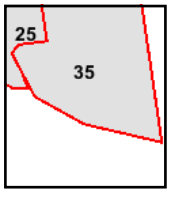

Volume 2, Sheet 35
Volume 2, Sheet 25

0 Feet 150 300 600

N



The certified Sanborn Library search results in this report can be authenticated by visiting www.edrnet.com/sanborn and entering the certification number. Only Environmental Data Resources Inc. (EDR) is authorized to grant rights for commercial reproduction of maps by The Sanborn Library LLC, the copyright holder for the collection.

Site Name:	Gowanus Study Area
Address:	360-362 Dean Street
City, ST, ZIP:	Brooklyn, NY 11215
Client:	AKRF, Inc.
EDR Inquiry:	5609317.5
Order Date:	04/04/2019
Certification #:	2B52-417D-83D6
Copyright	1938

This Certified Sanborn Map combines the following sheets.
Outlined areas indicate map sheets within the collection.



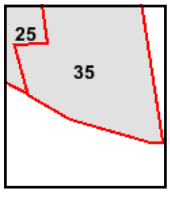

Volume 2, Sheet 35
Volume 2, Sheet 25

0 Feet 150 300 600

N



The certified Sanborn Library search results in this report can be authenticated by visiting www.edrnet.com/sanborn and entering the certification number. Only Environmental Data Resources Inc. (EDR) is authorized to grant rights for commercial reproduction of maps by The Sanborn Library LLC, the copyright holder for the collection.

Certification #2B52-417D-83D6

Site Name:	Gowanus Study Area
Address:	360-362 Dean Street
City, ST, ZIP:	Brooklyn, NY 11215
Client:	AKRF, Inc.
EDR Inquiry:	5609317.5
Order Date:	04/04/2019
Certification #	2B52-417D-83D6
Copyright	1926

This Certified Sanborn Map combines the following sheets.
Outlined areas indicate map sheets within the collection.

0 Feet 150 300 600



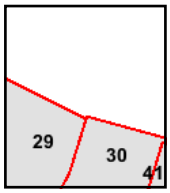

Volume 6, Sheet 30
Volume 6, Sheet 29

N



The certified Sanborn Library search results in this report can be authenticated by visiting www.edrnet.com/sanborn and entering the certification number. Only Environmental Data Resources Inc. (EDR) is authorized to grant rights for commercial reproduction of maps by The Sanborn Library LLC, the copyright holder for the collection.

Certification #2B52-417D-83D6

Site Name:	Gowanus Study Area
Address:	360-362 Dean Street
City, ST, ZIP:	Brooklyn, NY 11215
Client:	AKRF, Inc.
EDR Inquiry:	5609317.5
Order Date:	04/04/2019
Certification #:	2B52-417D-83D6
Copyright	1915

This Certified Sanborn Map combines the following sheets.
Outlined areas indicate map sheets within the collection.



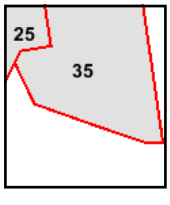

Volume 2, Sheet 25
Volume 2, Sheet 35

0 Feet 150 300 600

N

The certified Sanborn Library search results in this report can be authenticated by visiting www.edrnet.com/sanborn and entering the certification number. Only Environmental Data Resources Inc. (EDR) is authorized to grant rights for commercial reproduction of maps by The Sanborn Library LLC, the copyright holder for the collection.

Certification #2B52-417D-83D6

Site Name:	Gowanus Study Area
Address:	360-362 Dean Street
City, ST, ZIP:	Brooklyn, NY 11215
Client:	AKRF, Inc.
EDR Inquiry:	5609317.5
Order Date:	04/04/2019
Certification #	2B52-417D-83D6
Copyright	1906

This Certified Sanborn Map combines the following sheets. Outlined areas indicate map sheets within the collection.



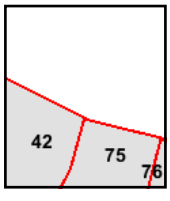

Volume 6, Sheet 75
Volume 6, Sheet 42

0 Feet 150 300 600



The certified Sanborn Library search results in this report can be authenticated by visiting www.edrnet.com/sanborn and entering the certification number. Only Environmental Data Resources Inc. (EDR) is authorized to grant rights for commercial reproduction of maps by The Sanborn Library LLC, the copyright holder for the collection.

Site Name:	Gowanus Study Area
Address:	360-362 Dean Street
City, ST, ZIP:	Brooklyn, NY 11215
Client:	AKRF, Inc.
EDR Inquiry:	5609317.5
Order Date:	04/04/2019
Certification #	2B52-417D-83D6
Copyright	1904

This Certified Sanborn Map combines the following sheets.
Outlined areas indicate map sheets within the collection.



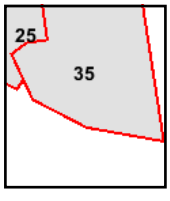

Volume 2, Sheet 35
Volume 2, Sheet 25

0 Feet 150 300 600

N

The certified Sanborn Library search results in this report can be authenticated by visiting www.edrnet.com/sanborn and entering the certification number. Only Environmental Data Resources Inc. (EDR) is authorized to grant rights for commercial reproduction of maps by The Sanborn Library LLC, the copyright holder for the collection.

Certification #2B52-417D-83D6

Site Name:	Gowanus Study Area
Address:	360-362 Dean Street
City, ST, ZIP:	Brooklyn, NY 11215
Client:	AKRF, Inc.
EDR Inquiry:	5609317.5
Order Date:	04/04/2019
Certification #	2B52-417D-83D6
Copyright	1888

This Certified Sanborn Map combines the following sheets.
Outlined areas indicate map sheets within the collection.

0 Feet 150 300 600

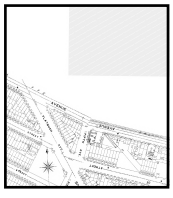

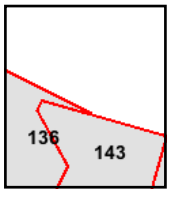

Volume 6, Sheet 143
Volume 6, Sheet 136

N



The certified Sanborn Library search results in this report can be authenticated by visiting www.edrnet.com/sanborn and entering the certification number. Only Environmental Data Resources Inc. (EDR) is authorized to grant rights for commercial reproduction of maps by The Sanborn Library LLC, the copyright holder for the collection.

Site Name:	Gowanus Study Area
Address:	360-362 Dean Street
City, ST, ZIP:	Brooklyn, NY 11215
Client:	AKRF, Inc.
EDR Inquiry:	5609317.5
Order Date:	04/04/2019
Certification #	2B52-417D-83D6
Copyright	1887

This Certified Sanborn Map combines the following sheets.
Outlined areas indicate map sheets within the collection.



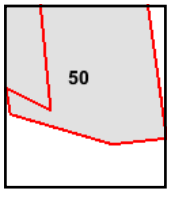

Volume 2, Sheet 50
Volume 2, Sheet 50

0 Feet 150 300 600

N

Gowanus Study Area

360-362 Dean Street

Brooklyn, NY 11215

Inquiry Number: 5609317.5

April 04, 2019

Certified Sanborn® Map Report

6 Armstrong Road, 4th floor
Shelton, CT 06484
Toll Free: 800.352.0050
www.edrnet.com

Certified Sanborn® Map Report

04/04/19

Site Name:

Gowanus Study Area
360-362 Dean Street
Brooklyn, NY 11215
EDR Inquiry # 5609317.5

Client Name:

AKRF, Inc.
440 Park Avenue, South 7th Floor
New York, NY 10016
Contact: Neoma Chefalo

The Sanborn Library has been searched by EDR and maps covering the target property location as provided by AKRF, Inc. were identified for the years listed below. The Sanborn Library is the largest, most complete collection of fire insurance maps. The collection includes maps from Sanborn, Bromley, Perris & Browne, Hopkins, Barlow, and others. Only Environmental Data Resources Inc. (EDR) is authorized to grant rights for commercial reproduction of maps by the Sanborn Library LLC, the copyright holder for the collection. Results can be authenticated by visiting www.edrnet.com/sanborn.

The Sanborn Library is continually enhanced with newly identified map archives. This report accesses all maps in the collection as of the day this report was generated.

Certified Sanborn Results:

Certification # 2B52-417D-83D6

PO # 180428

Project 180428

Maps Provided:

2007	1995	1981	1922
2006	1993	1980	1921
2005	1992	1979	1915
2004	1991	1977	1904
2003	1988	1969	1886
2002	1987	1950	
2001	1986	1938	
1996	1982	1928	

Sanborn® Library search results

Certification #: 2B52-417D-83D6

The Sanborn Library includes more than 1.2 million fire insurance maps from Sanborn, Bromley, Perris & Browne, Hopkins, Barlow and others which track historical property usage in approximately 12,000 American cities and towns. Collections searched:

- ☑ Library of Congress
- ☑ University Publications of America
- ☑ EDR Private Collection

The Sanborn Library LLC Since 1866™

Limited Permission To Make Copies

AKRF, Inc. (the client) is permitted to make up to FIVE photocopies of this Sanborn Map transmittal and each fire insurance map accompanying this report solely for the limited use of its customer. No one other than the client is authorized to make copies. Upon request made directly to an EDR Account Executive, the client may be permitted to make a limited number of additional photocopies. This permission is conditioned upon compliance by the client, its customer and their agents with EDR's copyright policy; a copy of which is available upon request.

Disclaimer - Copyright and Trademark Notice

This Report contains certain information obtained from a variety of public and other sources reasonably available to Environmental Data Resources, Inc. It cannot be concluded from this Report that coverage information for the target and surrounding properties does not exist from other sources. NO WARRANTY EXPRESSED OR IMPLIED, IS MADE WHATSOEVER IN CONNECTION WITH THIS REPORT. ENVIRONMENTAL DATA RESOURCES, INC. SPECIFICALLY DISCLAIMS THE MAKING OF ANY SUCH WARRANTIES, INCLUDING WITHOUT LIMITATION, MERCHANTABILITY OR FITNESS FOR A PARTICULAR USE OR PURPOSE. ALL RISK IS ASSUMED BY THE USER. IN NO EVENT SHALL ENVIRONMENTAL DATA RESOURCES, INC. BE LIABLE TO ANYONE, WHETHER ARISING OUT OF ERRORS OR OMISSIONS, NEGLIGENCE, ACCIDENT OR ANY OTHER CAUSE, FOR ANY LOSS OF DAMAGE, INCLUDING, WITHOUT LIMITATION, SPECIAL, INCIDENTAL, CONSEQUENTIAL, OR EXEMPLARY DAMAGES. ANY LIABILITY ON THE PART OF ENVIRONMENTAL DATA RESOURCES, INC. IS STRICTLY LIMITED TO A REFUND OF THE AMOUNT PAID FOR THIS REPORT. Purchaser accepts this Report "AS IS". Any analyses, estimates, ratings, environmental risk levels or risk codes provided in this Report are provided for illustrative purposes only, and are not intended to provide, nor should they be interpreted as providing any facts regarding, or prediction or forecast of, any environmental risk for any property. Only a Phase I Environmental Site Assessment performed by an environmental professional can provide information regarding the environmental risk for any property. Additionally, the information provided in this Report is not to be construed as legal advice.

Copyright 2019 by Environmental Data Resources, Inc. All rights reserved. Reproduction in any media or format, in whole or in part, of any report or map of Environmental Data Resources, Inc., or its affiliates, is prohibited without prior written permission.

EDR and its logos (including Sanborn and Sanborn Map) are trademarks of Environmental Data Resources, Inc. or its affiliates. All other trademarks used herein are the property of their respective owners.

Sanborn Sheet Key

This Certified Sanborn Map Report is based upon the following Sanborn Fire Insurance map sheets.

2007 Source Sheets


Volume 1, Sheet 51
2007

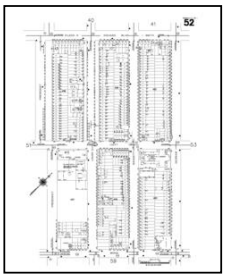
Volume 1, Sheet 52
2007


Volume 1, Sheet 53
2007


Volume 1, Sheet 59
2007

2006 Source Sheets


Volume 1, Sheet 51
2006

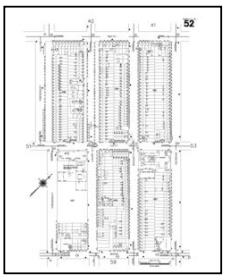
Volume 1, Sheet 52
2006


Volume 1, Sheet 53
2006


Volume 1, Sheet 59
2006

2005 Source Sheets


Volume 1, Sheet 51
2005

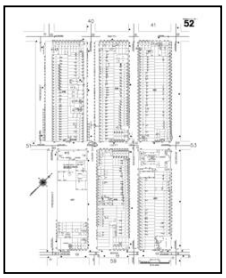
Volume 1, Sheet 52
2005

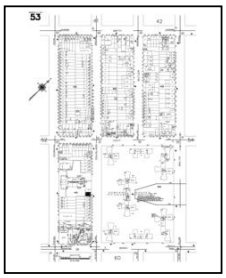
Volume 1, Sheet 53
2005


Volume 1, Sheet 59
2005

2004 Source Sheets


Volume 1, Sheet 51
2004


Volume 1, Sheet 52
2004


Volume 1, Sheet 53
2004


Volume 1, Sheet 59
2004

Sanborn Sheet Key

This Certified Sanborn Map Report is based upon the following Sanborn Fire Insurance map sheets.

2003 Source Sheets



Volume 1, Sheet 51
2003

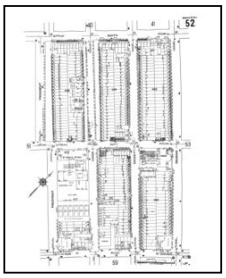

Volume 1, Sheet 52
2003



Volume 1, Sheet 53
2003



Volume 1, Sheet 59
2003

2002 Source Sheets

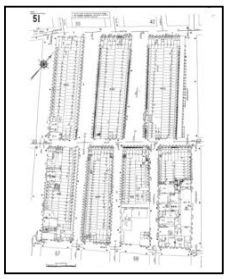

Volume 1, Sheet 51
2002

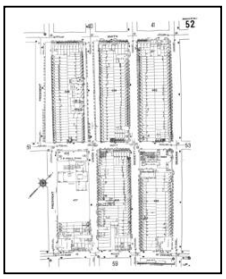

Volume 1, Sheet 52
2002



Volume 1, Sheet 53
2002

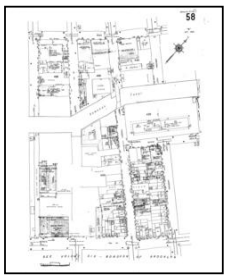

Volume 1, Sheet 58
2002



Volume 1, Sheet 59
2002

2001 Source Sheets

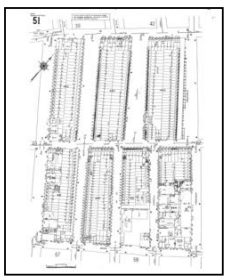

Volume 1, Sheet 51
2001

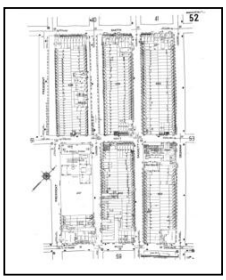

Volume 1, Sheet 52
2001



Volume 1, Sheet 53
2001



Volume 1, Sheet 59
2001

Sanborn Sheet Key

This Certified Sanborn Map Report is based upon the following Sanborn Fire Insurance map sheets.

1996 Source Sheets


Volume 1, Sheet 59
1996

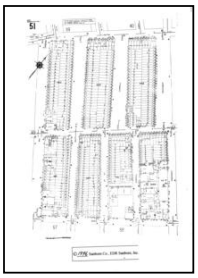
Volume 1, Sheet 51
1996


Volume 1, Sheet 52
1996


Volume 1, Sheet 53
1996

1995 Source Sheets


Volume 1, Sheet 59
1995

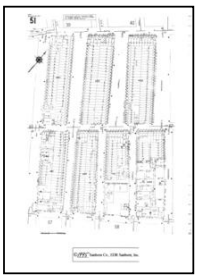
Volume 1, Sheet 51
1995


Volume 1, Sheet 52
1995


Volume 1, Sheet 53
1995

1993 Source Sheets


Volume 1, Sheet 51
1993

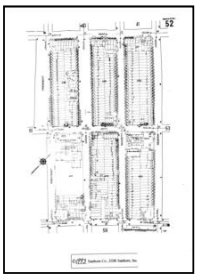
Volume 1, Sheet 52
1993

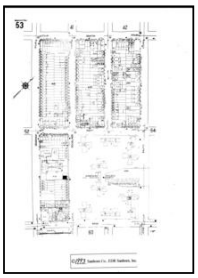
Volume 1, Sheet 53
1993


Volume 1, Sheet 59
1993

1992 Source Sheets

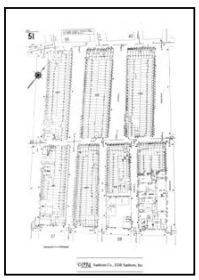
Volume 1, Sheet 51
1992

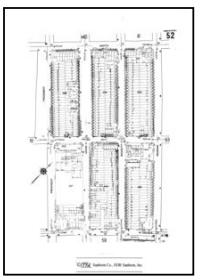
Volume 1, Sheet 52
1992


Volume 1, Sheet 53
1992


Volume 1, Sheet 59
1992

Sanborn Sheet Key

This Certified Sanborn Map Report is based upon the following Sanborn Fire Insurance map sheets.

1991 Source Sheets

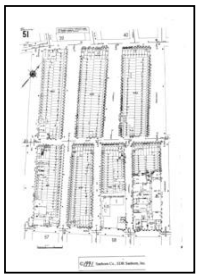
Volume 1, Sheet 51
1991

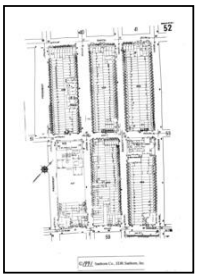
Volume 1, Sheet 52
1991

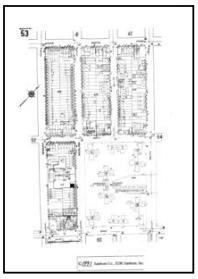
Volume 1, Sheet 53
1991

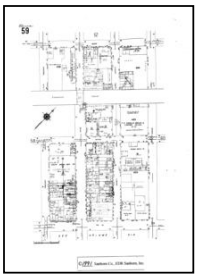
Volume 1, Sheet 59
1991

1988 Source Sheets

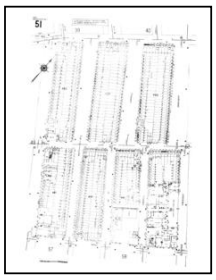
Volume 1, Sheet 51
1988

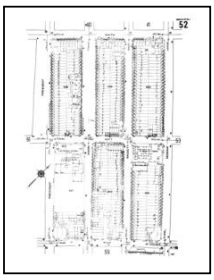
Volume 1, Sheet 52
1988

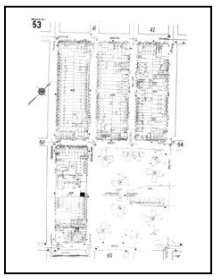
Volume 1, Sheet 53
1988


Volume 1, Sheet 59
1988

1987 Source Sheets

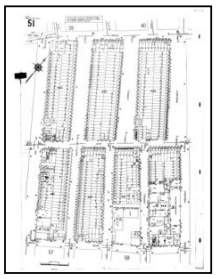
Volume 1, Sheet 51
1987

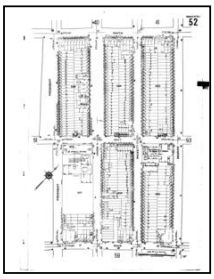
Volume 1, Sheet 52
1987

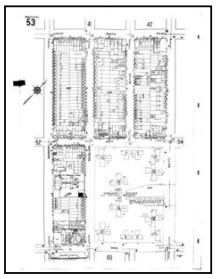
Volume 1, Sheet 53
1987

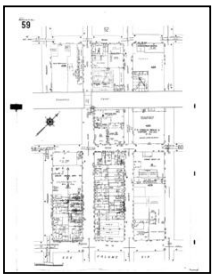
Volume 1, Sheet 59
1987

1986 Source Sheets

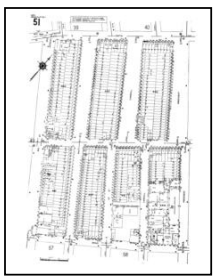
Volume 1, Sheet 51
1986

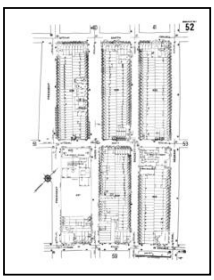
Volume 1, Sheet 52
1986

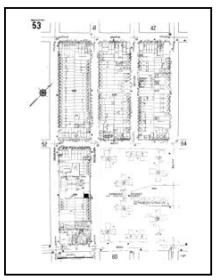
Volume 1, Sheet 53
1986


Volume 1, Sheet 59
1986

Sanborn Sheet Key

This Certified Sanborn Map Report is based upon the following Sanborn Fire Insurance map sheets.

1982 Source Sheets


Volume 1, Sheet 59
1982


Volume 1, Sheet 51
1982

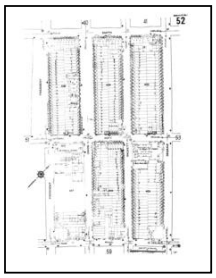
Volume 1, Sheet 52
1982


Volume 1, Sheet 53
1982

1981 Source Sheets


Volume 1, Sheet 51
1981

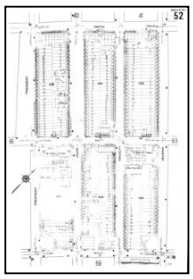
Volume 1, Sheet 52
1981


Volume 1, Sheet 53
1981


Volume 1, Sheet 59
1981

1980 Source Sheets

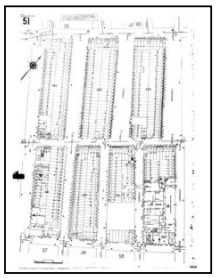
Volume 1, Sheet 51
1980

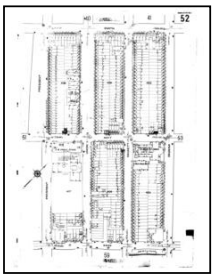
Volume 1, Sheet 52
1980


Volume 1, Sheet 53
1980


Volume 1, Sheet 59
1980

1979 Source Sheets

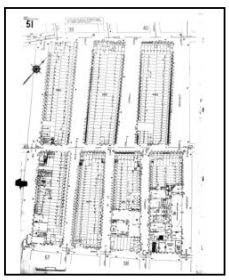
Volume 1, Sheet 51
1979

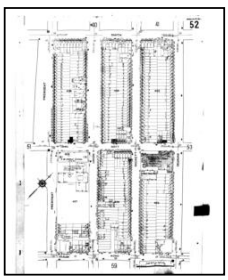
Volume 1, Sheet 52
1979


Volume 1, Sheet 53
1979

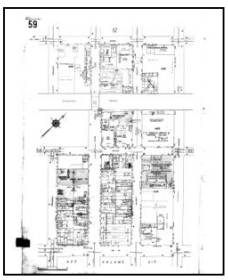
Volume 1, Sheet 59
1979

Sanborn Sheet Key

This Certified Sanborn Map Report is based upon the following Sanborn Fire Insurance map sheets.

1977 Source Sheets


Volume 1, Sheet 51
1977

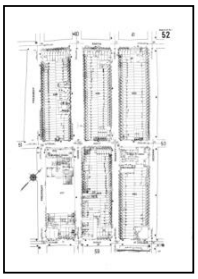
Volume 1, Sheet 52
1977


Volume 1, Sheet 53
1977


Volume 1, Sheet 59
1977

1969 Source Sheets

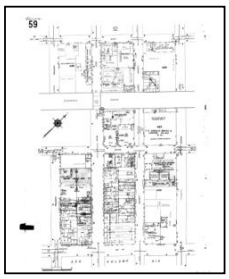
Volume 1, Sheet 59
1969

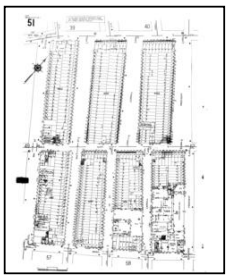
Volume 1, Sheet 51
1969

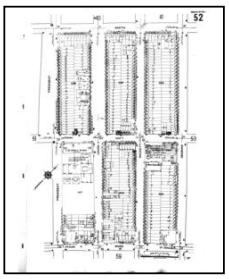
Volume 1, Sheet 52
1969

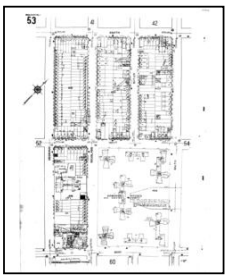
Volume 1, Sheet 53
1969

1950 Source Sheets

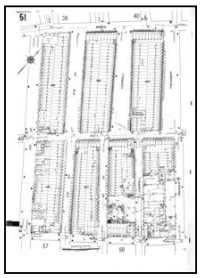
Volume 1, Sheet 51
1950


Volume 1, Sheet 52
1950


Volume 1, Sheet 53
1950


Volume 1, Sheet 59
1950

1938 Source Sheets

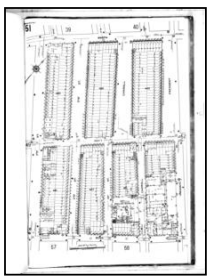
Volume 1, Sheet 51
1938


Volume 1, Sheet 52
1938


Volume 1, Sheet 53
1938


Volume 1, Sheet 59
1938

Sanborn Sheet Key

This Certified Sanborn Map Report is based upon the following Sanborn Fire Insurance map sheets.

1928 Source Sheets

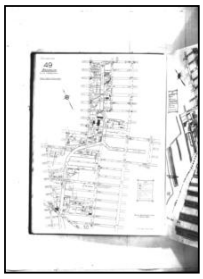

Volume Pier Maps, Sheet 49
1928

1922 Source Sheets

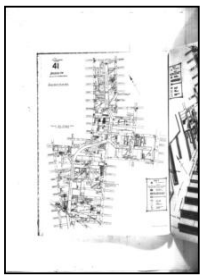

Volume Pier Maps, Sheet 41
1922

1921 Source Sheets



Volume Atlas Maps, Sheet b-5
1921

1915 Source Sheets

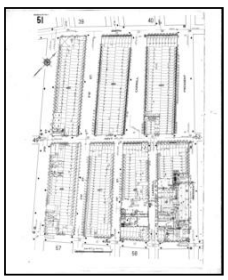

Volume 1, Sheet 51
1915

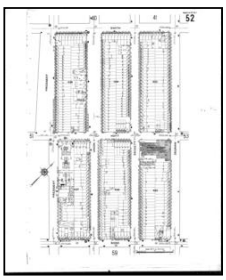

Volume 1, Sheet 52
1915



Volume 1, Sheet 53
1915

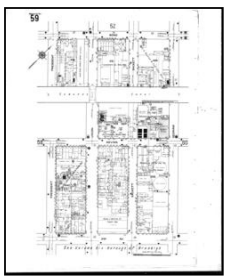

Volume 1, Sheet 59
1915

Sanborn Sheet Key

This Certified Sanborn Map Report is based upon the following Sanborn Fire Insurance map sheets.

1904 Source Sheets



Volume 1, Sheet 59
1904

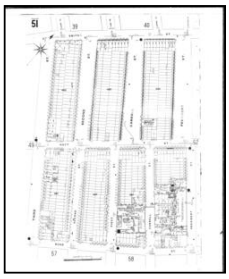

Volume 1, Sheet 51
1904



Volume 1, Sheet 52
1904



Volume 1, Sheet 53
1904

1886 Source Sheets



Volume 1, Sheet 22
1886



Volume 1, Sheet 22
1886

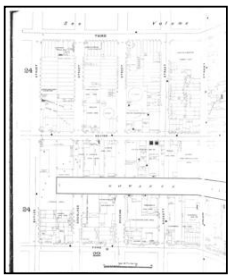

Volume 1, Sheet 25
1886



Volume 1, Sheet 25
1886

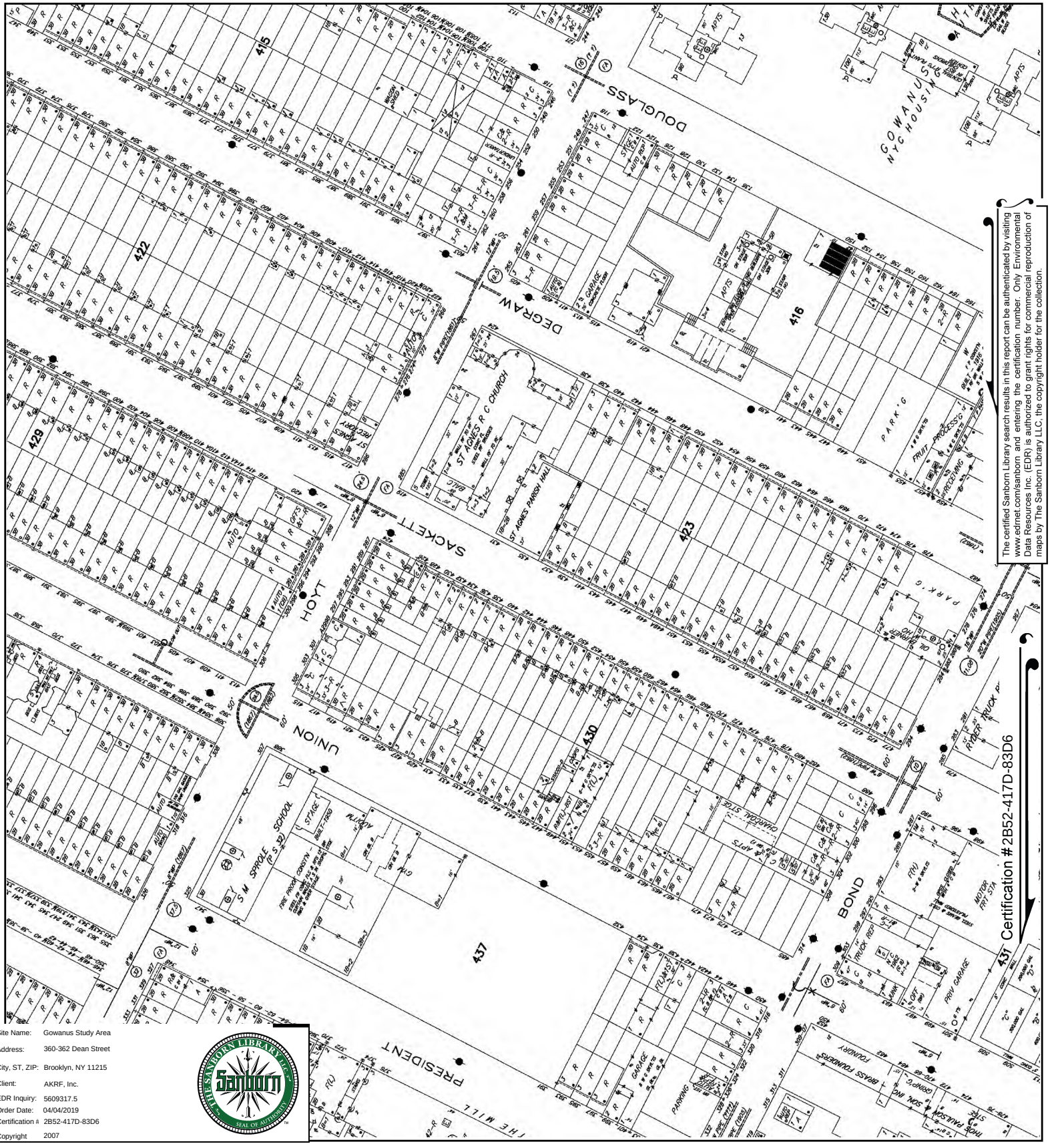

The certified Sanborn Library search results in this report can be authenticated by visiting www.edrnet.com/sanborn and entering the certification number. Only Environmental Data Resources Inc. (EDR) is authorized to grant rights for commercial reproduction of maps by The Sanborn Library LLC, the copyright holder for the collection.

Site Name:	Gowanus Study Area
Address:	360-362 Dean Street
City, ST, ZIP:	Brooklyn, NY 11215
Client:	AKRF, Inc.
EDR Inquiry:	5609317.5
Order Date:	04/04/2019
Certification #:	2B52-417D-83D6
Copyright	2007

This Certified Sanborn Map combines the following sheets.
Outlined areas indicate map sheets within the collection.



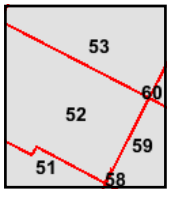

Volume 1, Sheet 59
Volume 1, Sheet 53
Volume 1, Sheet 52
Volume 1, Sheet 51

0 Feet 150 300 600

N

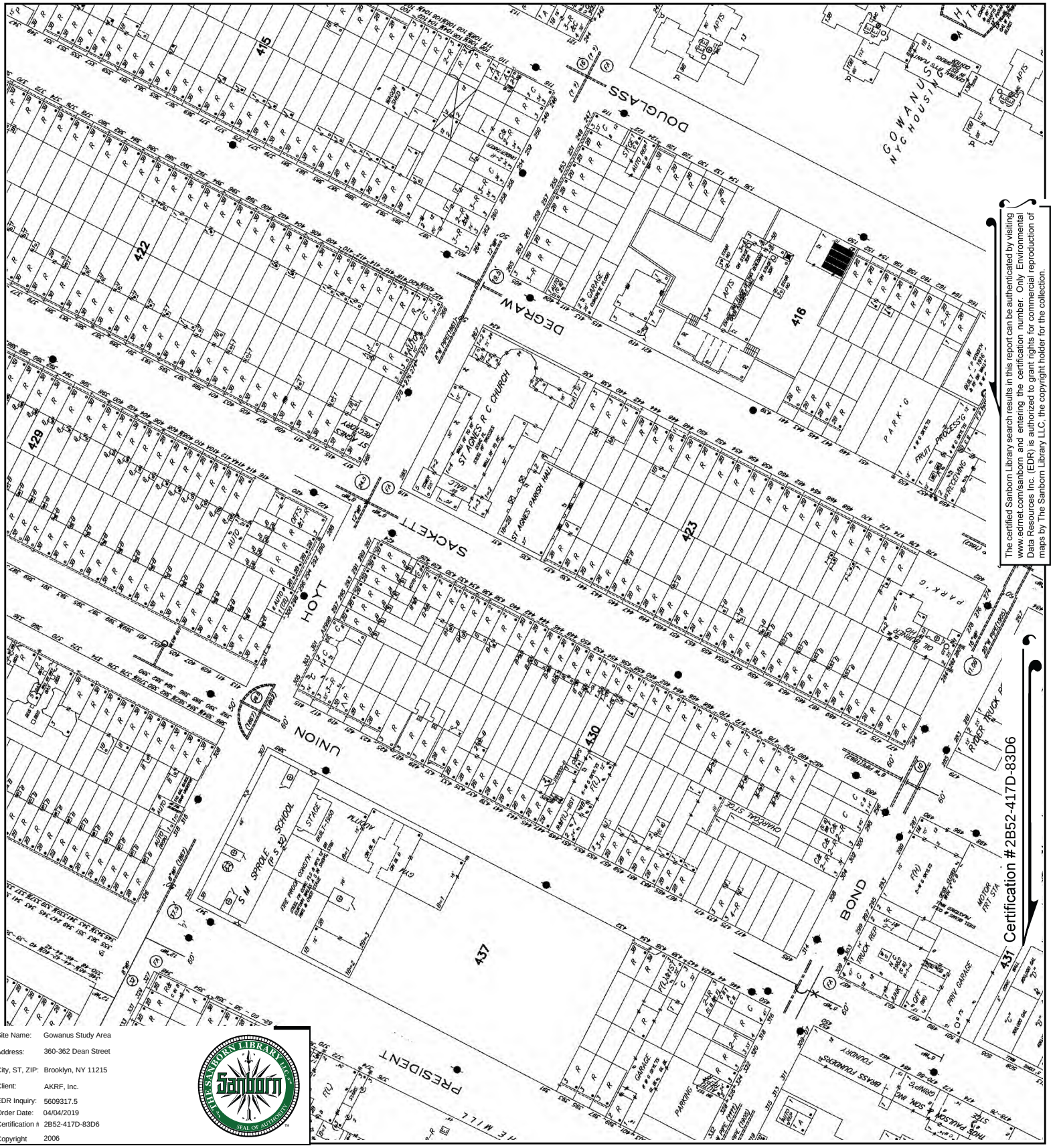

The certified Sanborn Library search results in this report can be authenticated by visiting www.edrnet.com/sanborn and entering the certification number. Only Environmental Data Resources Inc. (EDR) is authorized to grant rights for commercial reproduction of maps by The Sanborn Library LLC, the copyright holder for the collection.

Site Name:	Gowanus Study Area
Address:	360-362 Dean Street
City, ST, ZIP:	Brooklyn, NY 11215
Client:	AKRF, Inc.
EDR Inquiry:	5609317.5
Order Date:	04/04/2019
Certification #:	2B52-417D-83D6
Copyright	2006

This Certified Sanborn Map combines the following sheets.
Outlined areas indicate map sheets within the collection.

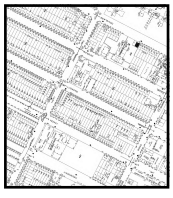

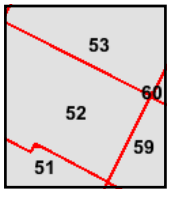

Volume 1, Sheet 59
Volume 1, Sheet 53
Volume 1, Sheet 52
Volume 1, Sheet 51

0 Feet 150 300 600

N

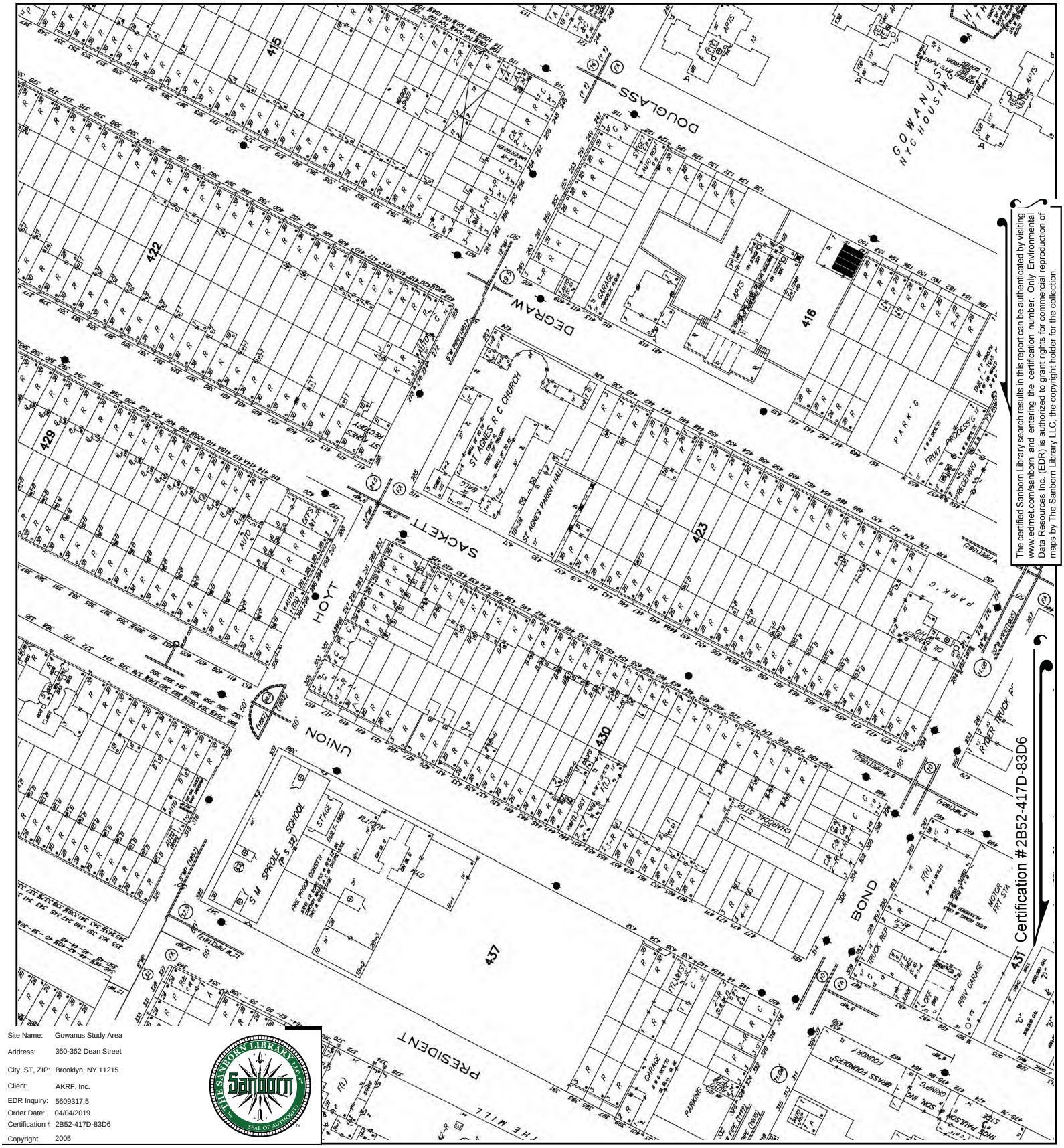

The certified Sanborn Library search results in this report can be authenticated by visiting www.edrnet.com/sanborn and entering the certification number. Only Environmental Data Resources Inc. (EDR) is authorized to grant rights for commercial reproduction of maps by The Sanborn Library LLC, the copyright holder for the collection.

Site Name:	Gowanus Study Area
Address:	360-362 Dean Street
City, ST, ZIP:	Brooklyn, NY 11215
Client:	AKRF, Inc.
EDR Inquiry:	5609317.5
Order Date:	04/04/2019
Certification #:	2B52-417D-83D6
Copyright	2005

This Certified Sanborn Map combines the following sheets.
Outlined areas indicate map sheets within the collection.

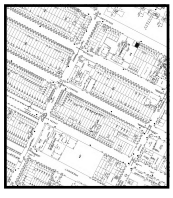

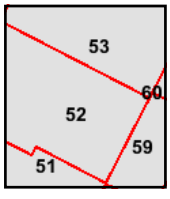

Volume 1, Sheet 59
Volume 1, Sheet 53
Volume 1, Sheet 52
Volume 1, Sheet 51

0 Feet 150 300 600

N

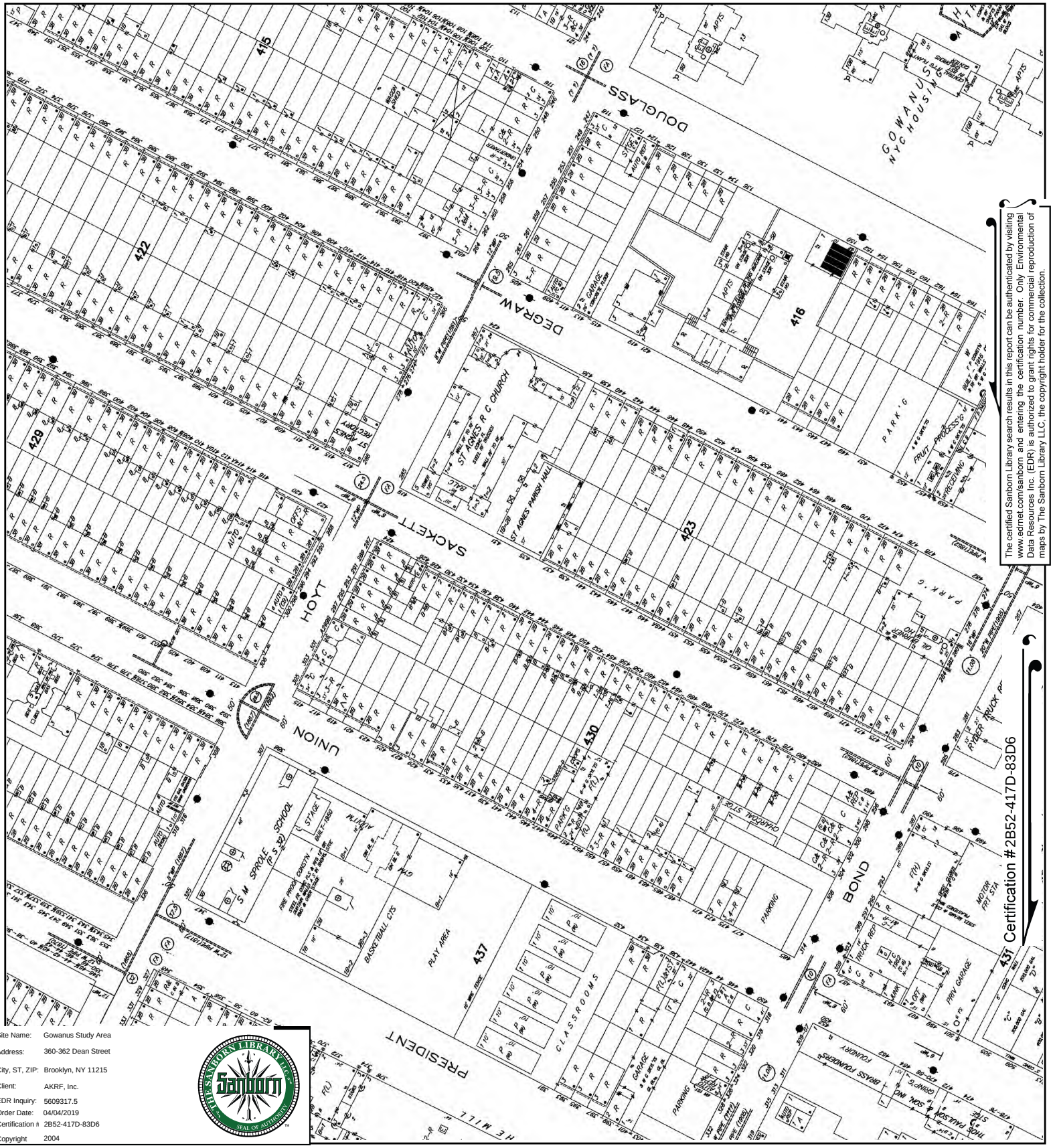

The certified Sanborn Library search results in this report can be authenticated by visiting www.edrnet.com/sanborn and entering the certification number. Only Environmental Data Resources Inc. (EDR) is authorized to grant rights for commercial reproduction of maps by The Sanborn Library LLC, the copyright holder for the collection.

Site Name:	Gowanus Study Area
Address:	360-362 Dean Street
City, ST, ZIP:	Brooklyn, NY 11215
Client:	AKRF, Inc.
EDR Inquiry:	5609317.5
Order Date:	04/04/2019
Certification #:	2B52-417D-83D6
Copyright	2004

This Certified Sanborn Map combines the following sheets.
Outlined areas indicate map sheets within the collection.

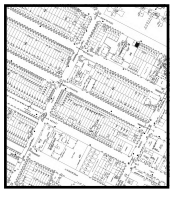

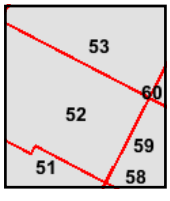

Volume 1, Sheet 59
Volume 1, Sheet 53
Volume 1, Sheet 52
Volume 1, Sheet 51

0 Feet 150 300 600

N

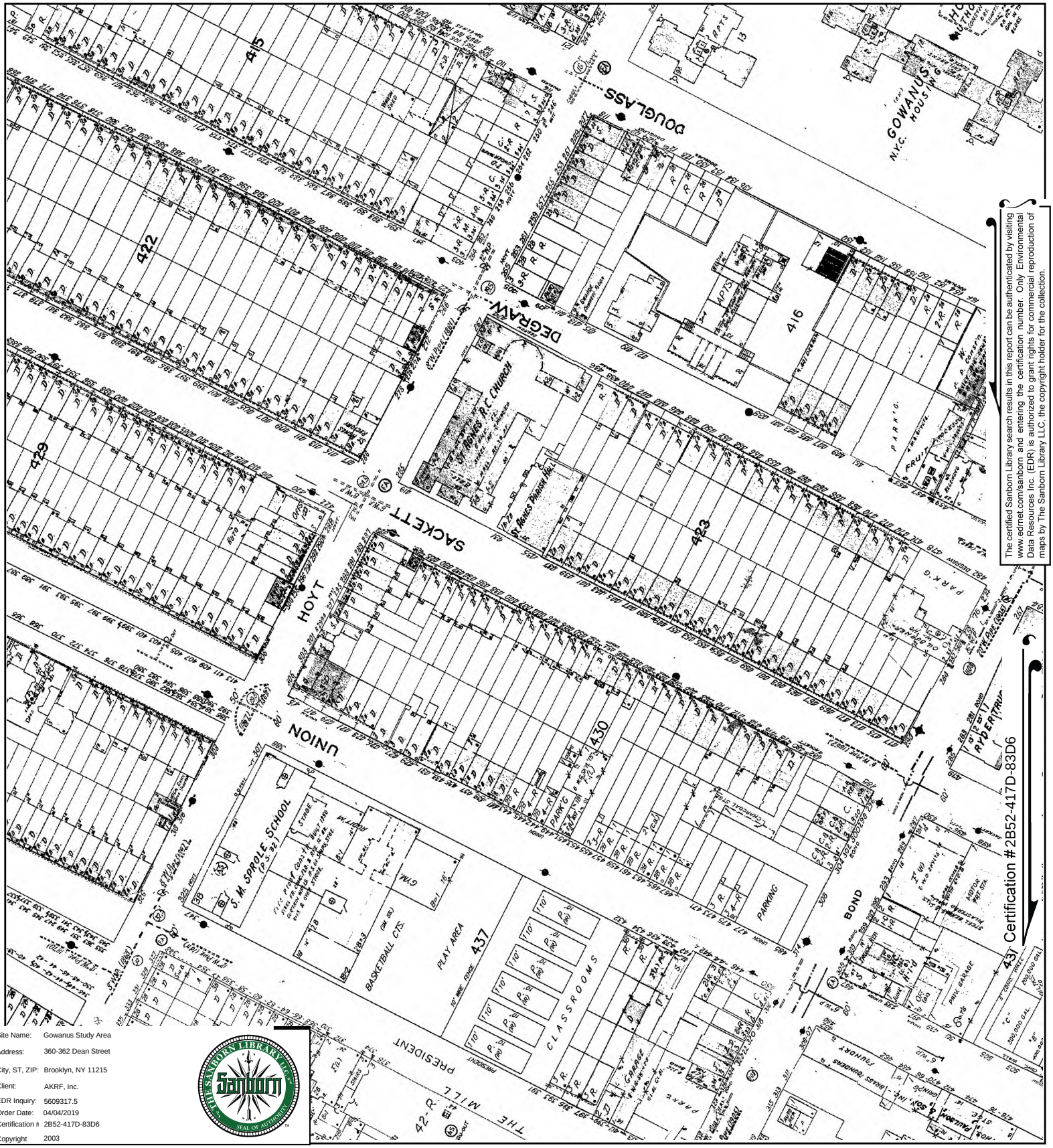

The certified Sanborn Library search results in this report can be authenticated by visiting www.edrnet.com/sanborn and entering the certification number. Only Environmental Data Resources Inc. (EDR) is authorized to grant rights for commercial reproduction of maps by The Sanborn Library LLC, the copyright holder for the collection.

Certification #2B52-417D-83D6

Site Name:	Gowanus Study Area
Address:	360-362 Dean Street
City, ST, ZIP:	Brooklyn, NY 11215
Client:	AKRF, Inc.
EDR Inquiry:	5609317.5
Order Date:	04/04/2019
Certification #	2B52-417D-83D6
Copyright	2003

This Certified Sanborn Map combines the following sheets.
Outlined areas indicate map sheets within the collection.

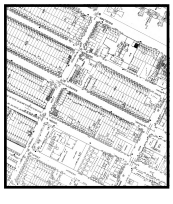

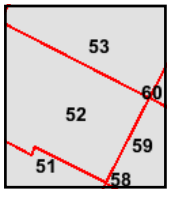

Volume 1, Sheet 59
Volume 1, Sheet 53
Volume 1, Sheet 52
Volume 1, Sheet 51

0 Feet 150 300 600

N

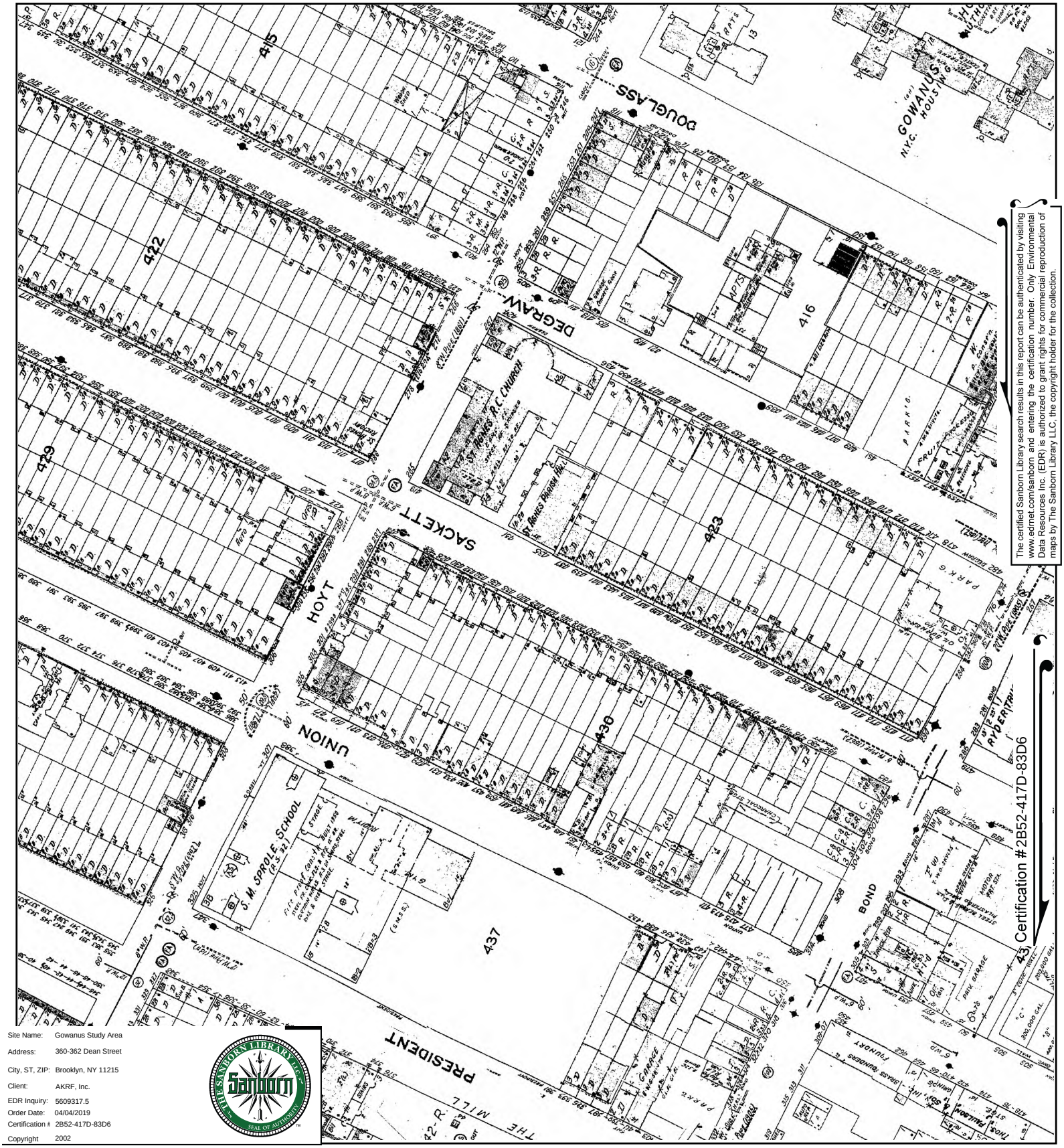

The certified Sanborn Library search results in this report can be authenticated by visiting www.edrnet.com/sanborn and entering the certification number. Only Environmental Data Resources Inc. (EDR) is authorized to grant rights for commercial reproduction of maps by The Sanborn Library LLC, the copyright holder for the collection.

Site Name:	Gowanus Study Area
Address:	360-362 Dean Street
City, ST, ZIP:	Brooklyn, NY 11215
Client:	AKRF, Inc.
EDR Inquiry:	5609317.5
Order Date:	04/04/2019
Certification #	2B52-417D-83D6
Copyright	2002

This Certified Sanborn Map combines the following sheets.
Outlined areas indicate map sheets within the collection.

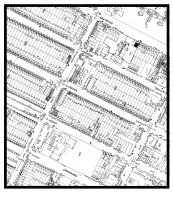

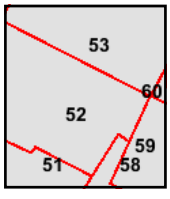

Volume 1, Sheet 59
Volume 1, Sheet 58
Volume 1, Sheet 53
Volume 1, Sheet 52
Volume 1, Sheet 51

0 Feet 150 300 600

N

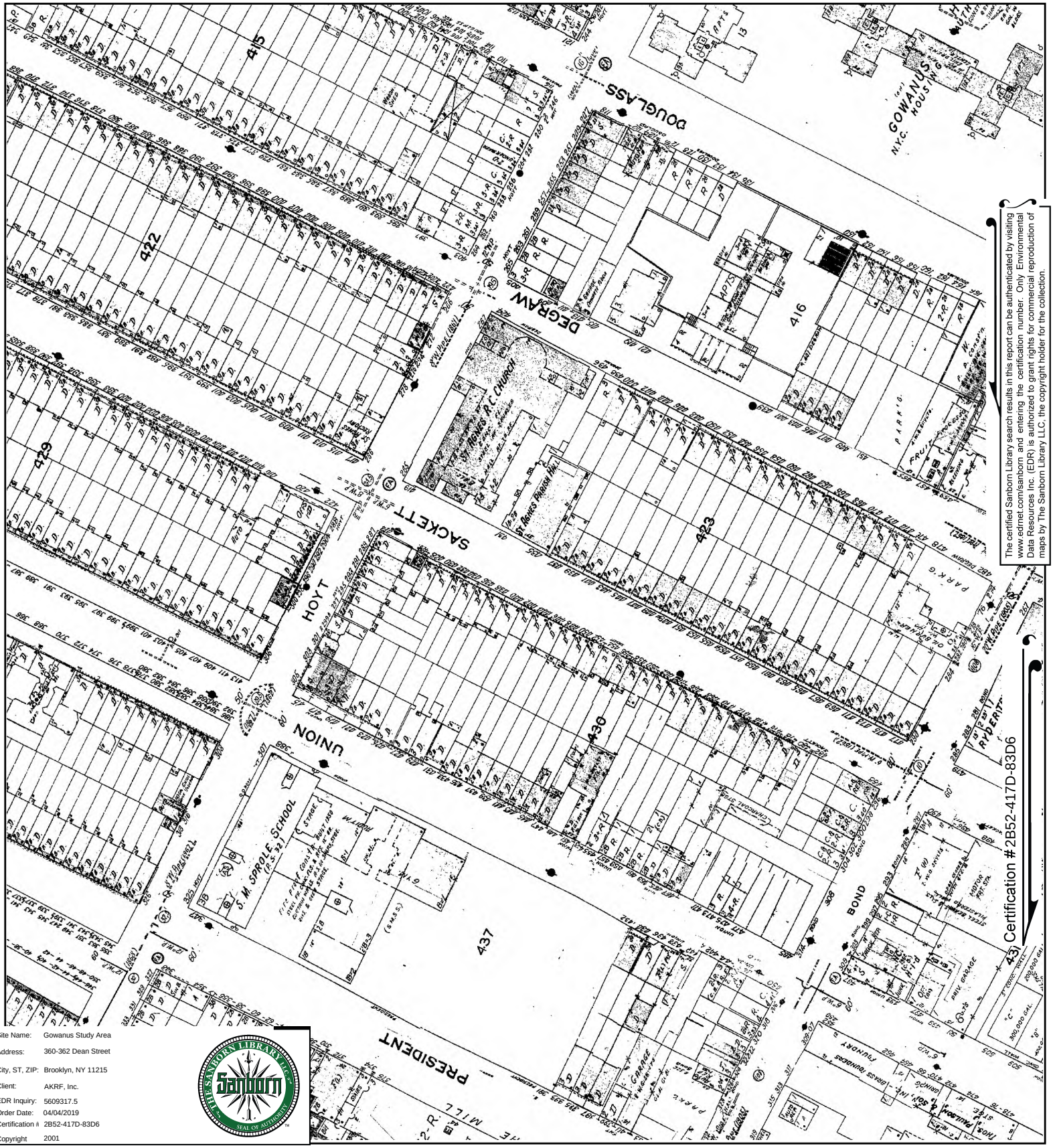

The certified Sanborn Library search results in this report can be authenticated by visiting www.edrnet.com/sanborn and entering the certification number. Only Environmental Data Resources Inc. (EDR) is authorized to grant rights for commercial reproduction of maps by The Sanborn Library LLC, the copyright holder for the collection.

Site Name:	Gowanus Study Area
Address:	360-362 Dean Street
City, ST, ZIP:	Brooklyn, NY 11215
Client:	AKRF, Inc.
EDR Inquiry:	5609317.5
Order Date:	04/04/2019
Certification #:	2B52-417D-83D6
Copyright	2001

This Certified Sanborn Map combines the following sheets.
Outlined areas indicate map sheets within the collection.



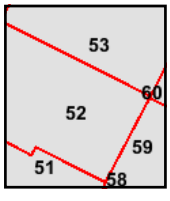

Volume 1, Sheet 59
Volume 1, Sheet 53
Volume 1, Sheet 52
Volume 1, Sheet 51

0 Feet 150 300 600

N



The certified Sanborn Library search results in this report can be authenticated by visiting www.edrnet.com/sanborn and entering the certification number. Only Environmental Data Resources Inc. (EDR) is authorized to grant rights for commercial reproduction of maps by The Sanborn Library LLC, the copyright holder for the collection.

Site Name:	Gowanus Study Area
Address:	360-362 Dean Street
City, ST, ZIP:	Brooklyn, NY 11215
Client:	AKRF, Inc.
EDR Inquiry:	5609317.5
Order Date:	04/04/2019
Certification #	2B52-417D-83D6
Copyright	1996

This Certified Sanborn Map combines the following sheets.
Outlined areas indicate map sheets within the collection.



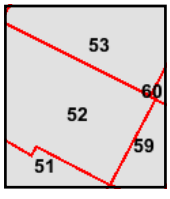

Volume 1, Sheet 53
Volume 1, Sheet 52
Volume 1, Sheet 51
Volume 1, Sheet 59

0 Feet 150 300 600

N



The certified Sanborn Library search results in this report can be authenticated by visiting www.edrnet.com/sanborn and entering the certification number. Only Environmental Data Resources Inc. (EDR) is authorized to grant rights for commercial reproduction of maps by The Sanborn Library LLC, the copyright holder for the collection.

Site Name:	Gowanus Study Area
Address:	360-362 Dean Street
City, ST, ZIP:	Brooklyn, NY 11215
Client:	AKRF, Inc.
EDR Inquiry:	5609317.5
Order Date:	04/04/2019
Certification #:	2B52-417D-83D6
Copyright	1995

This Certified Sanborn Map combines the following sheets.
Outlined areas indicate map sheets within the collection.

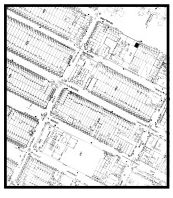

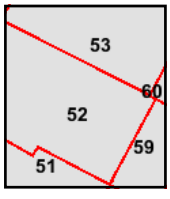

Volume 1, Sheet 53
Volume 1, Sheet 52
Volume 1, Sheet 51
Volume 1, Sheet 59

0 Feet 150 300 600

N

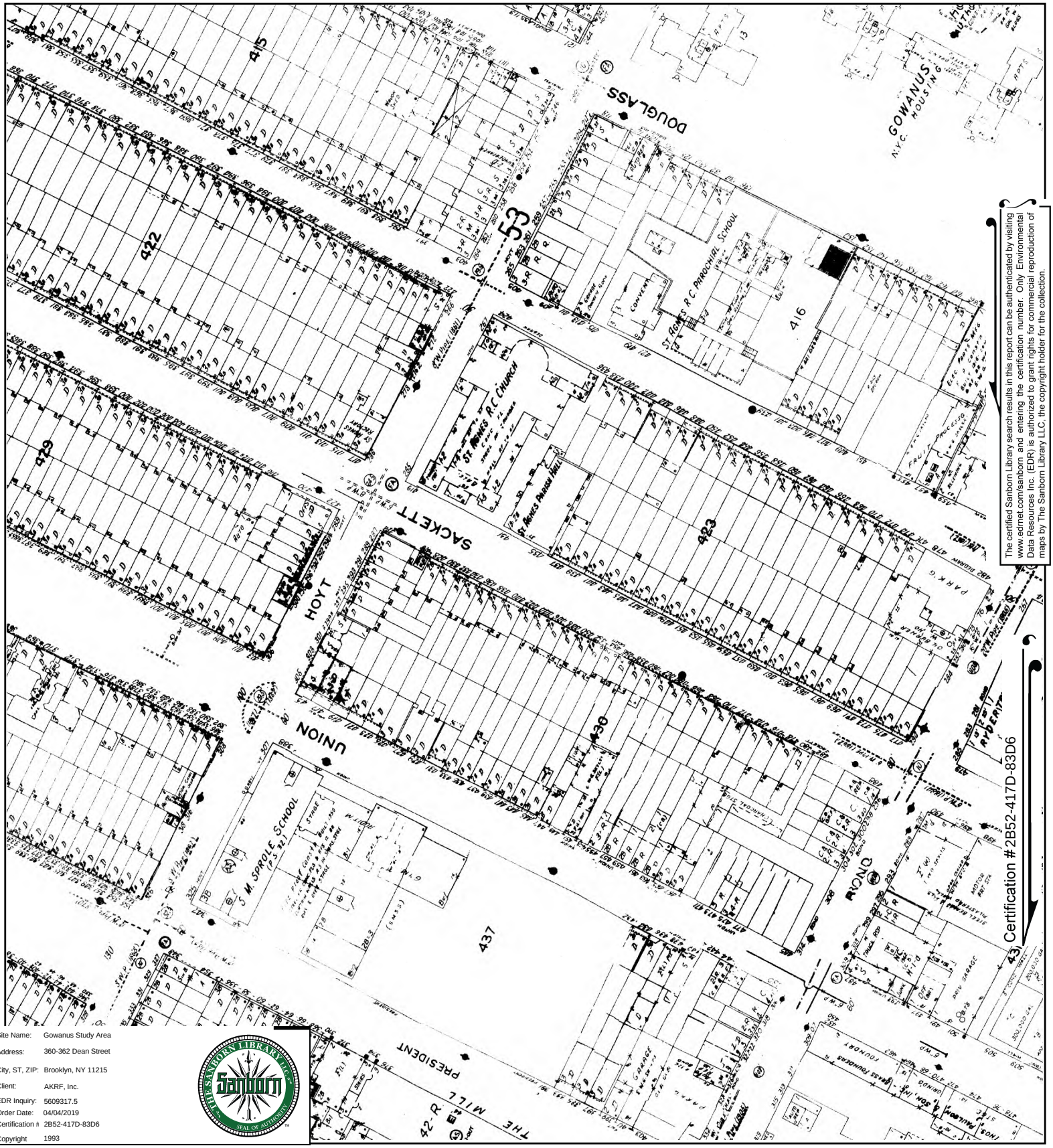

The certified Sanborn Library search results in this report can be authenticated by visiting www.edrnet.com/sanborn and entering the certification number. Only Environmental Data Resources Inc. (EDR) is authorized to grant rights for commercial reproduction of maps by The Sanborn Library LLC, the copyright holder for the collection.

Certification #2B52-417D-83D6

Site Name:	Gowanus Study Area
Address:	360-362 Dean Street
City, ST, ZIP:	Brooklyn, NY 11215
Client:	AKRF, Inc.
EDR Inquiry:	5609317.5
Order Date:	04/04/2019
Certification #:	2B52-417D-83D6
Copyright	1993

This Certified Sanborn Map combines the following sheets.
Outlined areas indicate map sheets within the collection.

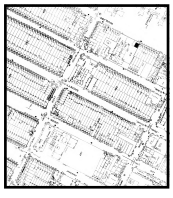

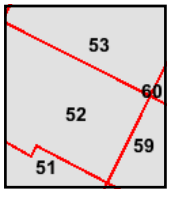

Volume 1, Sheet 59
Volume 1, Sheet 53
Volume 1, Sheet 52
Volume 1, Sheet 51

0 Feet 150 300 600

N



The certified Sanborn Library search results in this report can be authenticated by visiting www.edrnet.com/sanborn and entering the certification number. Only Environmental Data Resources Inc. (EDR) is authorized to grant rights for commercial reproduction of maps by The Sanborn Library LLC, the copyright holder for the collection.

Site Name:	Gowanus Study Area
Address:	360-362 Dean Street
City, ST, ZIP:	Brooklyn, NY 11215
Client:	AKRF, Inc.
EDR Inquiry:	5609317.5
Order Date:	04/04/2019
Certification #:	2B52-417D-83D6
Copyright	1992

This Certified Sanborn Map combines the following sheets.
Outlined areas indicate map sheets within the collection.

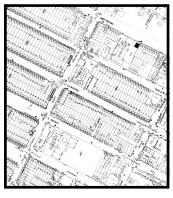

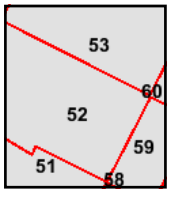

Volume 1, Sheet 59
Volume 1, Sheet 53
Volume 1, Sheet 52
Volume 1, Sheet 51

0 Feet 150 300 600

N

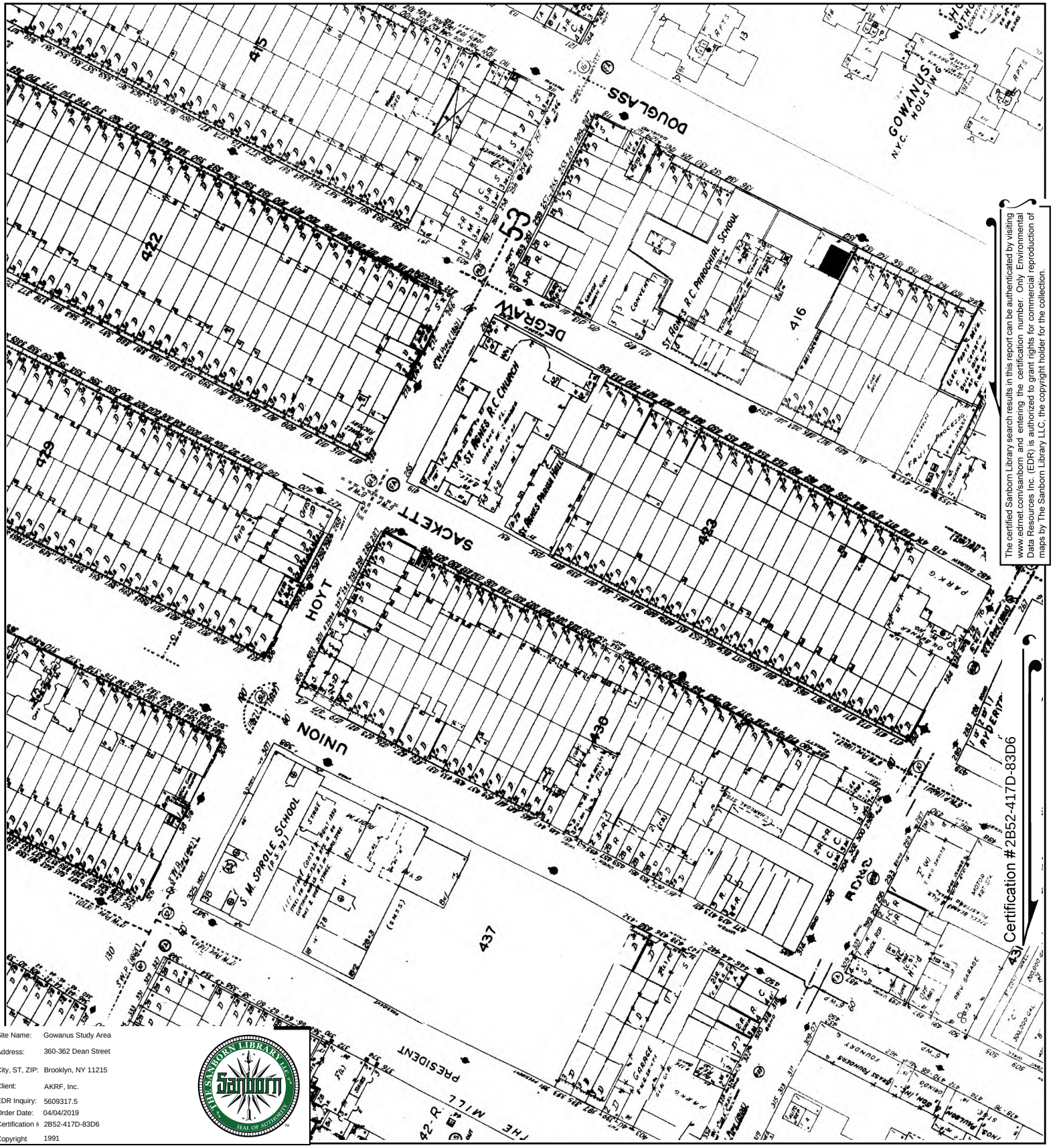

The certified Sanborn Library search results in this report can be authenticated by visiting www.edrnet.com/sanborn and entering the certification number. Only Environmental Data Resources Inc. (EDR) is authorized to grant rights for commercial reproduction of maps by The Sanborn Library LLC, the copyright holder for the collection.

Certification #2B52-417D-83D6

Site Name:	Gowanus Study Area
Address:	360-362 Dean Street
City, ST, ZIP:	Brooklyn, NY 11215
Client:	AKRF, Inc.
EDR Inquiry:	5609317.5
Order Date:	04/04/2019
Certification #:	2B52-417D-83D6
Copyright	1991

This Certified Sanborn Map combines the following sheets.
Outlined areas indicate map sheets within the collection.

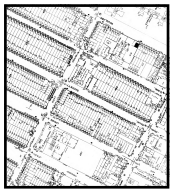

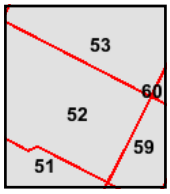

Volume 1, Sheet 59
Volume 1, Sheet 53
Volume 1, Sheet 52
Volume 1, Sheet 51

0 Feet 150 300 600

N



The certified Sanborn Library search results in this report can be authenticated by visiting www.edrnet.com/sanborn and entering the certification number. Only Environmental Data Resources Inc. (EDR) is authorized to grant rights for commercial reproduction of maps by The Sanborn Library LLC, the copyright holder for the collection.

Site Name:	Gowanus Study Area
Address:	360-362 Dean Street
City, ST, ZIP:	Brooklyn, NY 11215
Client:	AKRF, Inc.
EDR Inquiry:	5609317.5
Order Date:	04/04/2019
Certification #	2B52-417D-83D6
Copyright	1988

This Certified Sanborn Map combines the following sheets.
Outlined areas indicate map sheets within the collection.

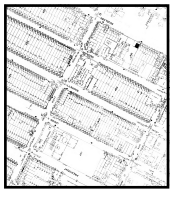

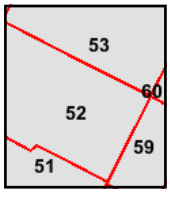

Volume 1, Sheet 59
Volume 1, Sheet 53
Volume 1, Sheet 52
Volume 1, Sheet 51

0 Feet 150 300 600

N

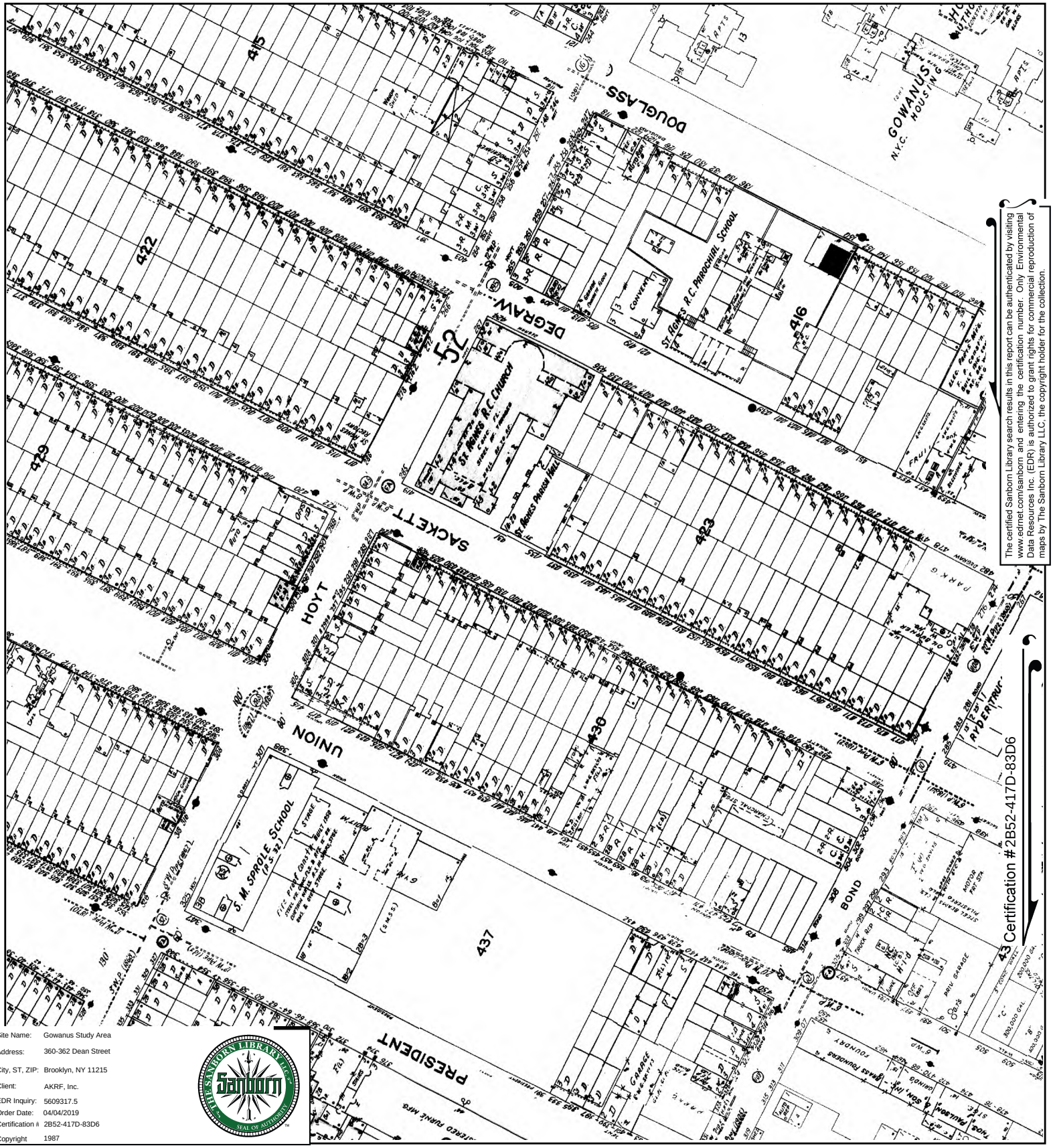

The certified Sanborn Library search results in this report can be authenticated by visiting www.edrnet.com/sanborn and entering the certification number. Only Environmental Data Resources Inc. (EDR) is authorized to grant rights for commercial reproduction of maps by The Sanborn Library LLC, the copyright holder for the collection.

Certification #2B52-417D-83D6

Site Name:	Gowanus Study Area
Address:	360-362 Dean Street
City, ST, ZIP:	Brooklyn, NY 11215
Client:	AKRF, Inc.
EDR Inquiry:	5609317.5
Order Date:	04/04/2019
Certification #:	2B52-417D-83D6
Copyright	1987

This Certified Sanborn Map combines the following sheets.
Outlined areas indicate map sheets within the collection.

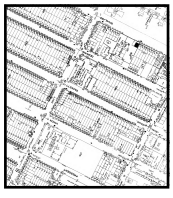

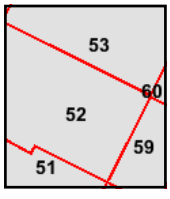

Volume 1, Sheet 59
Volume 1, Sheet 53
Volume 1, Sheet 52
Volume 1, Sheet 51

0 Feet 150 300 600

N

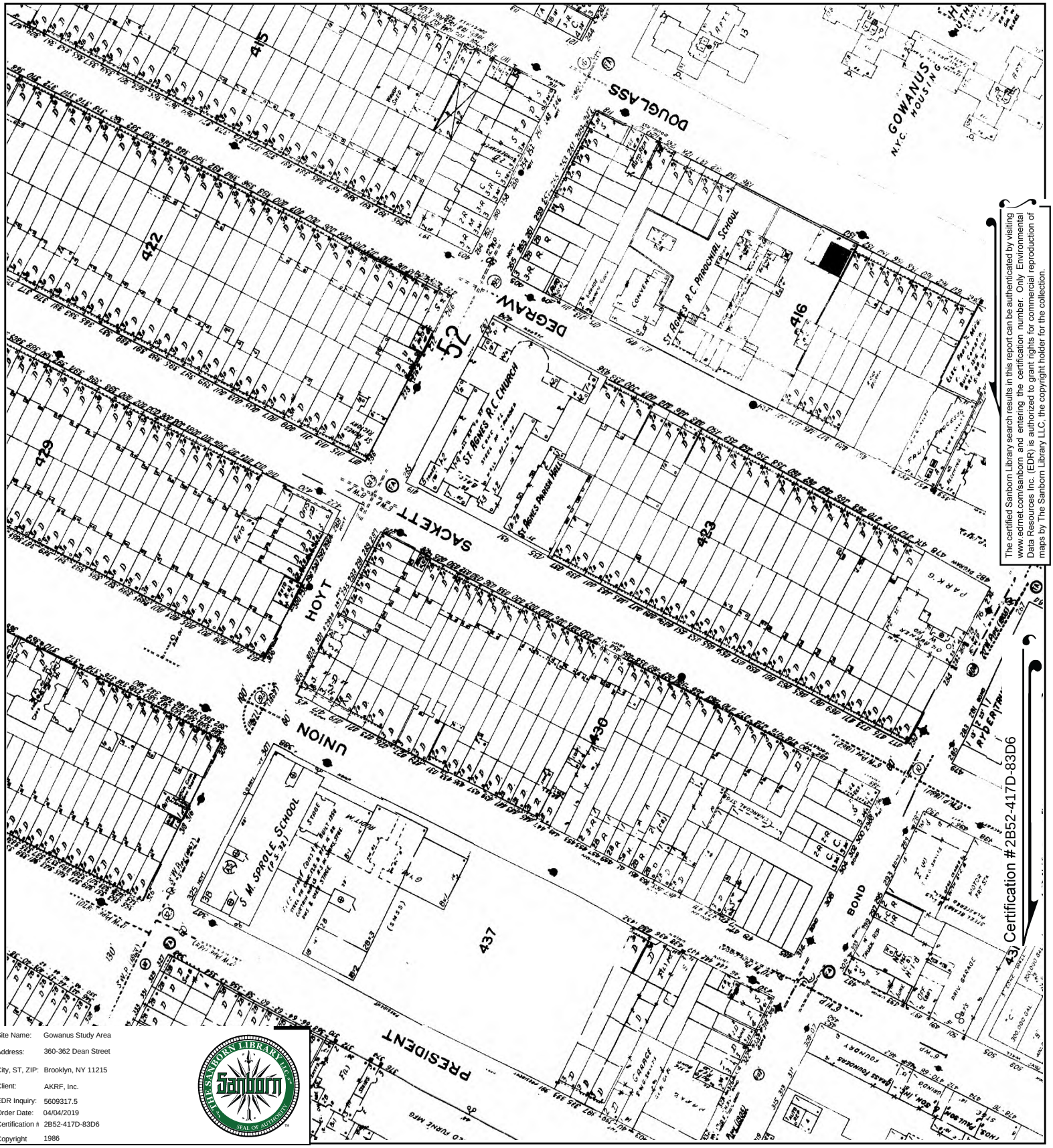

The certified Sanborn Library search results in this report can be authenticated by visiting www.edrnet.com/sanborn and entering the certification number. Only Environmental Data Resources Inc. (EDR) is authorized to grant rights for commercial reproduction of maps by The Sanborn Library LLC, the copyright holder for the collection.

Site Name:	Gowanus Study Area
Address:	360-362 Dean Street
City, ST, ZIP:	Brooklyn, NY 11215
Client:	AKRF, Inc.
EDR Inquiry:	5609317.5
Order Date:	04/04/2019
Certification #:	2B52-417D-83D6
Copyright	1986

This Certified Sanborn Map combines the following sheets.
Outlined areas indicate map sheets within the collection.

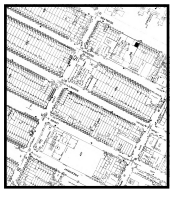

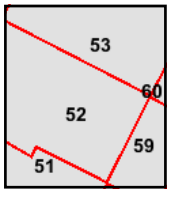

Volume 1, Sheet 59
Volume 1, Sheet 53
Volume 1, Sheet 52
Volume 1, Sheet 51

0 Feet 150 300 600

N



The certified Sanborn Library search results in this report can be authenticated by visiting www.edrnet.com/sanborn and entering the certification number. Only Environmental Data Resources Inc. (EDR) is authorized to grant rights for commercial reproduction of maps by The Sanborn Library LLC, the copyright holder for the collection.

Site Name:	Gowanus Study Area
Address:	360-362 Dean Street
City, ST, ZIP:	Brooklyn, NY 11215
Client:	AKRF, Inc.
EDR Inquiry:	5609317.5
Order Date:	04/04/2019
Certification #	2B52-417D-83D6
Copyright	1982

This Certified Sanborn Map combines the following sheets.
Outlined areas indicate map sheets within the collection.



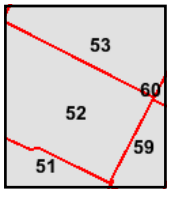

Volume 1, Sheet 53
Volume 1, Sheet 52
Volume 1, Sheet 51
Volume 1, Sheet 59

0 Feet 150 300 600

N

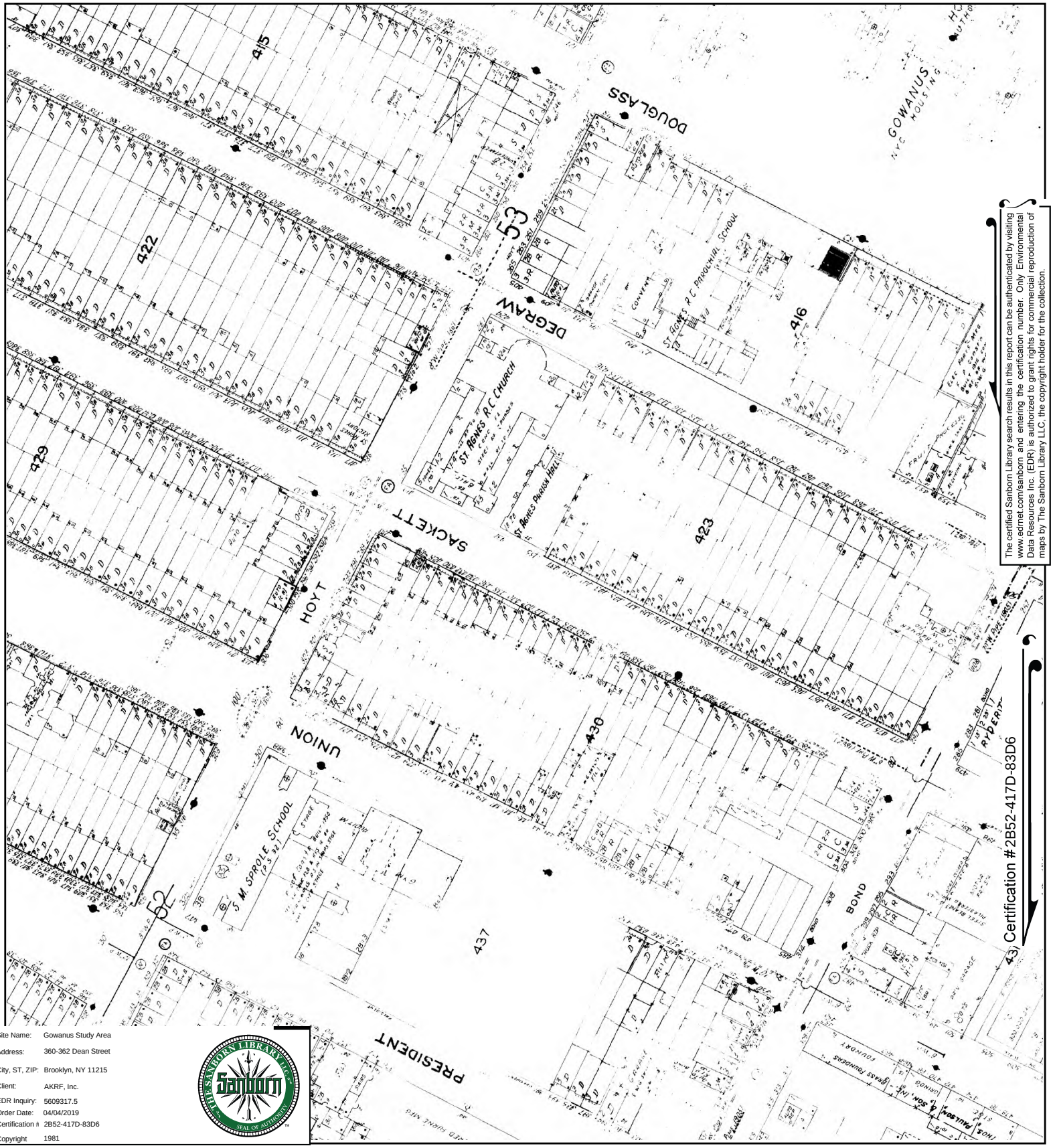

The certified Sanborn Library search results in this report can be authenticated by visiting www.edrnet.com/sanborn and entering the certification number. Only Environmental Data Resources Inc. (EDR) is authorized to grant rights for commercial reproduction of maps by The Sanborn Library LLC, the copyright holder for the collection.

Site Name:	Gowanus Study Area
Address:	360-362 Dean Street
City, ST, ZIP:	Brooklyn, NY 11215
Client:	AKRF, Inc.
EDR Inquiry:	5609317.5
Order Date:	04/04/2019
Certification #	2B52-417D-83D6
Copyright	1981

This Certified Sanborn Map combines the following sheets.
Outlined areas indicate map sheets within the collection.



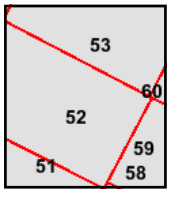

Volume 1, Sheet 59
Volume 1, Sheet 53
Volume 1, Sheet 52
Volume 1, Sheet 51

0 Feet 150 300 600

N



The certified Sanborn Library search results in this report can be authenticated by visiting www.edrnet.com/sanborn and entering the certification number. Only Environmental Data Resources Inc. (EDR) is authorized to grant rights for commercial reproduction of maps by The Sanborn Library LLC, the copyright holder for the collection.

Site Name:	Gowanus Study Area
Address:	360-362 Dean Street
City, ST, ZIP:	Brooklyn, NY 11215
Client:	AKRF, Inc.
EDR Inquiry:	5609317.5
Order Date:	04/04/2019
Certification #:	2B52-417D-83D6
Copyright	1980

This Certified Sanborn Map combines the following sheets.
Outlined areas indicate map sheets within the collection.

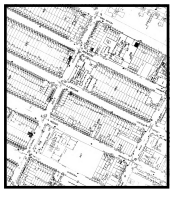

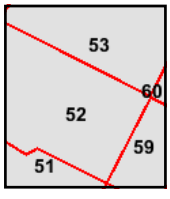

Volume 1, Sheet 59
Volume 1, Sheet 53
Volume 1, Sheet 52
Volume 1, Sheet 51

0 Feet 150 300 600

N

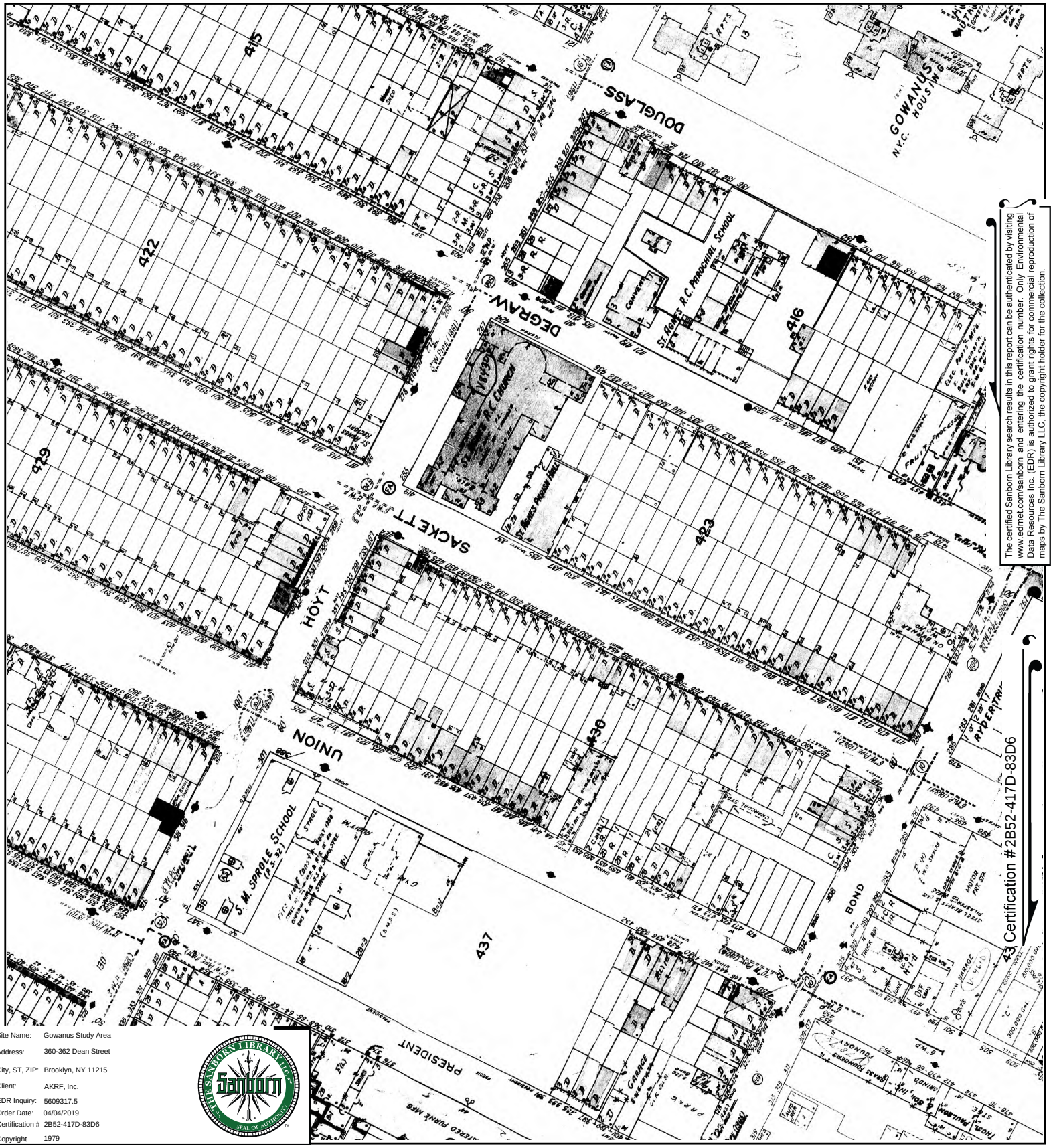

The certified Sanborn Library search results in this report can be authenticated by visiting www.edrnet.com/sanborn and entering the certification number. Only Environmental Data Resources Inc. (EDR) is authorized to grant rights for commercial reproduction of maps by The Sanborn Library LLC, the copyright holder for the collection.

Certification #2B52-417D-83D6

Site Name:	Gowanus Study Area
Address:	360-362 Dean Street
City, ST, ZIP:	Brooklyn, NY 11215
Client:	AKRF, Inc.
EDR Inquiry:	5609317.5
Order Date:	04/04/2019
Certification #:	2B52-417D-83D6
Copyright	1979

This Certified Sanborn Map combines the following sheets.
Outlined areas indicate map sheets within the collection.

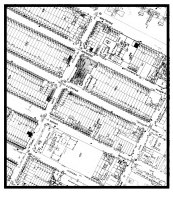

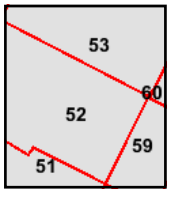

Volume 1, Sheet 59
Volume 1, Sheet 53
Volume 1, Sheet 52
Volume 1, Sheet 51

0 Feet 150 300 600

N

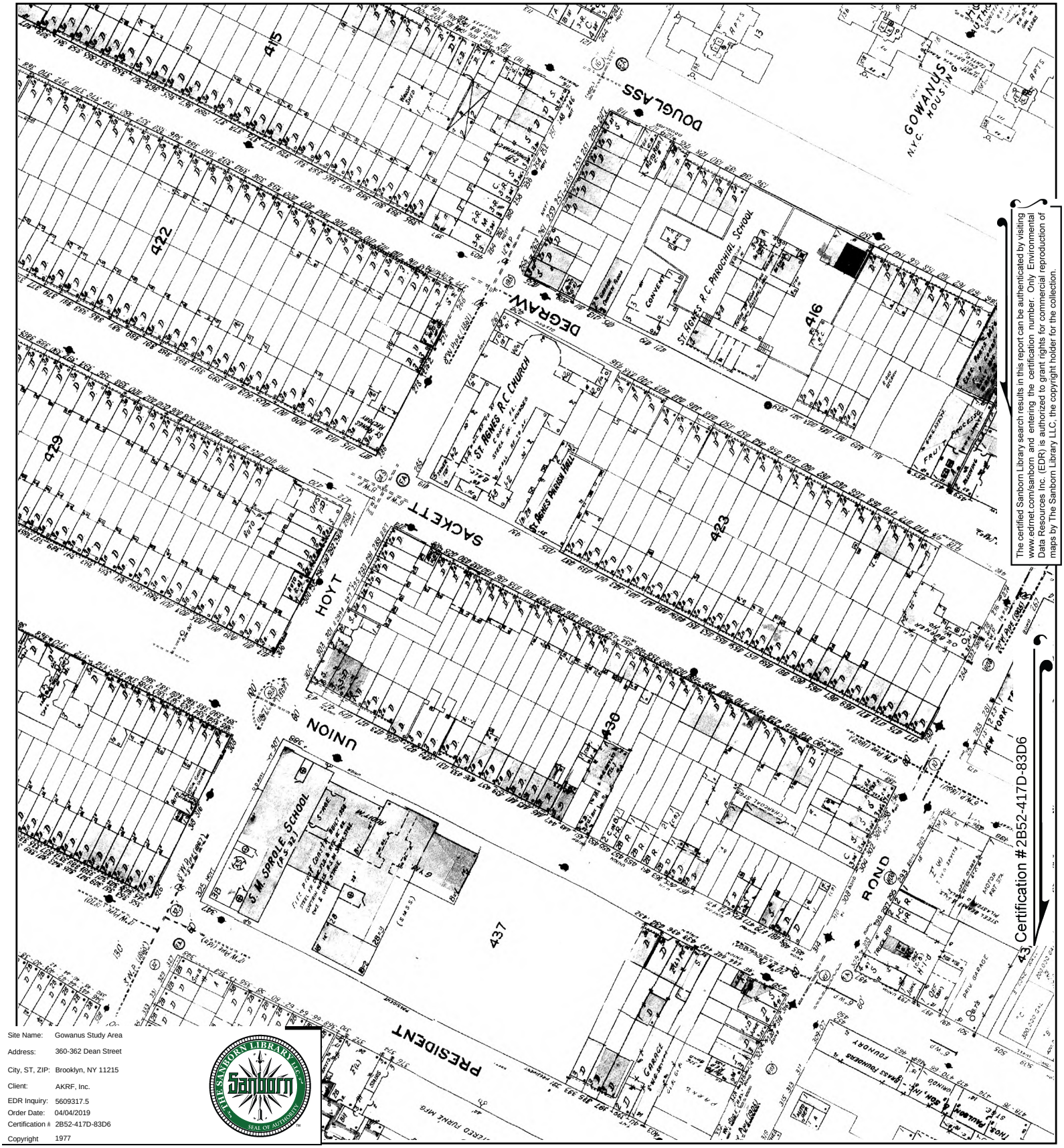

The certified Sanborn Library search results in this report can be authenticated by visiting www.edrnet.com/sanborn and entering the certification number. Only Environmental Data Resources Inc. (EDR) is authorized to grant rights for commercial reproduction of maps by The Sanborn Library LLC, the copyright holder for the collection.

Site Name:	Gowanus Study Area
Address:	360-362 Dean Street
City, ST, ZIP:	Brooklyn, NY 11215
Client:	AKRF, Inc.
EDR Inquiry:	5609317.5
Order Date:	04/04/2019
Certification #	2B52-417D-83D6
Copyright	1977

This Certified Sanborn Map combines the following sheets.
Outlined areas indicate map sheets within the collection.

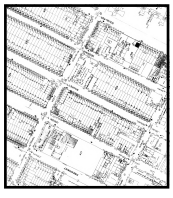

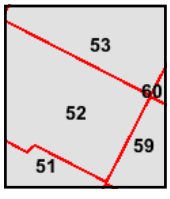

Volume 1, Sheet 59
Volume 1, Sheet 53
Volume 1, Sheet 52
Volume 1, Sheet 51

0 Feet 150 300 600

N

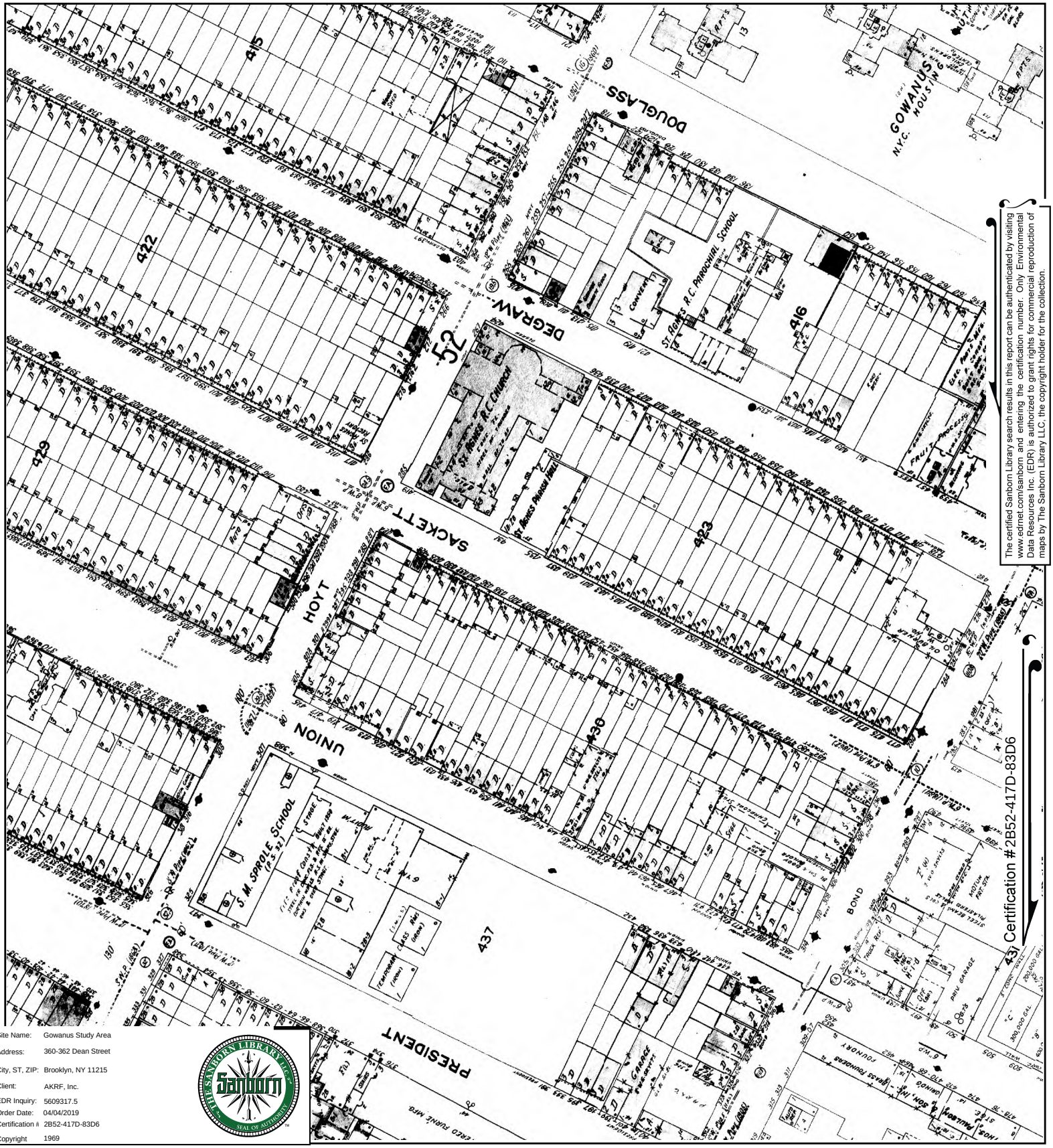

The certified Sanborn Library search results in this report can be authenticated by visiting www.edrnet.com/sanborn and entering the certification number. Only Environmental Data Resources Inc. (EDR) is authorized to grant rights for commercial reproduction of maps by The Sanborn Library LLC, the copyright holder for the collection.

Site Name:	Gowanus Study Area
Address:	360-362 Dean Street
City, ST, ZIP:	Brooklyn, NY 11215
Client:	AKRF, Inc.
EDR Inquiry:	5609317.5
Order Date:	04/04/2019
Certification #:	2B52-417D-83D6
Copyright	1969

This Certified Sanborn Map combines the following sheets.
Outlined areas indicate map sheets within the collection.

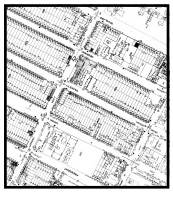

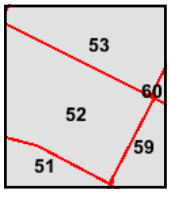

Volume 1, Sheet 53
Volume 1, Sheet 52
Volume 1, Sheet 51
Volume 1, Sheet 59

0 Feet 150 300 600

N

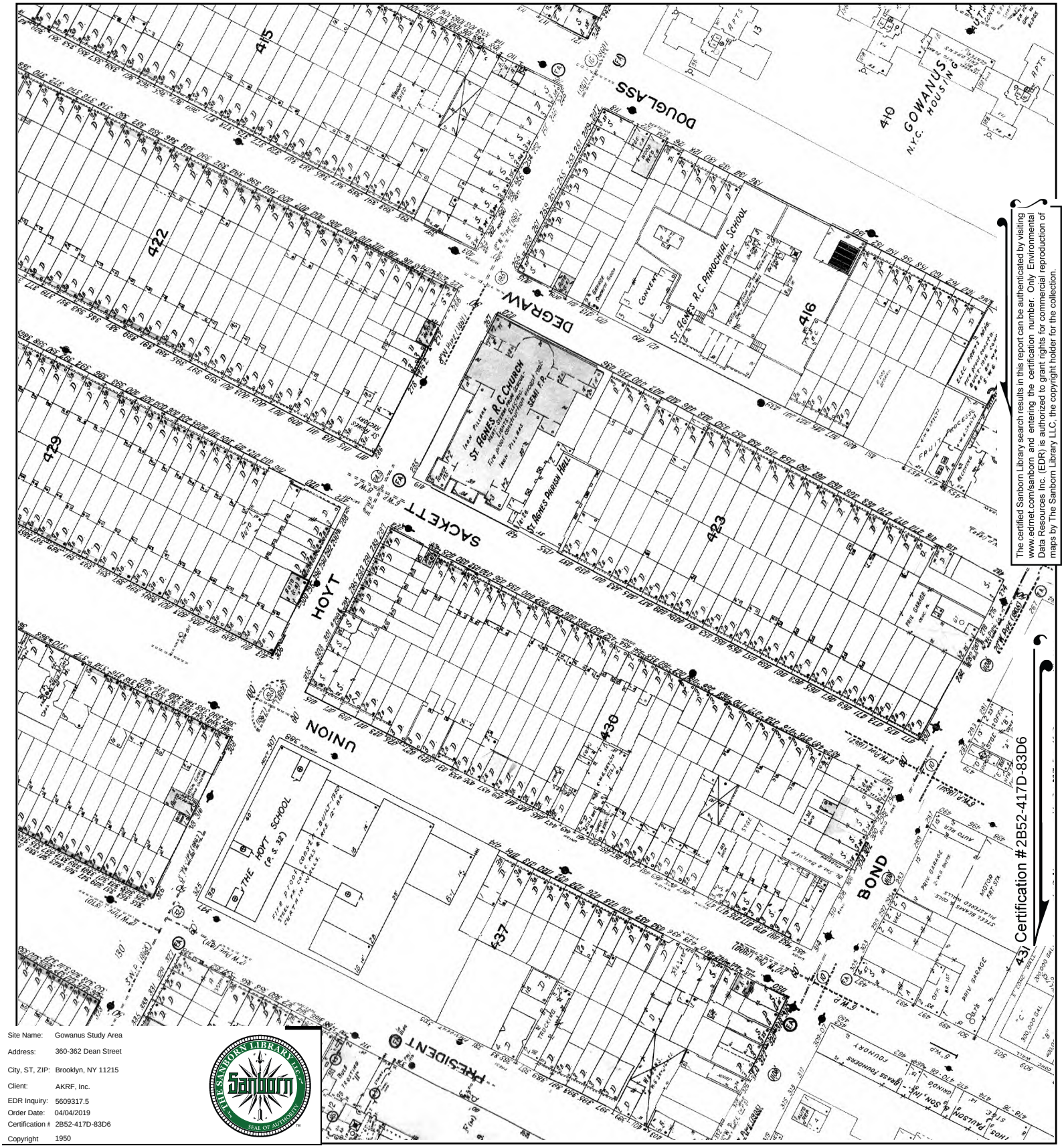

The certified Sanborn Library search results in this report can be authenticated by visiting www.edrnet.com/sanborn and entering the certification number. Only Environmental Data Resources Inc. (EDR) is authorized to grant rights for commercial reproduction of maps by The Sanborn Library LLC, the copyright holder for the collection.

Certification #2B52-417D-83D6

Site Name:	Gowanus Study Area
Address:	360-362 Dean Street
City, ST, ZIP:	Brooklyn, NY 11215
Client:	AKRF, Inc.
EDR Inquiry:	5609317.5
Order Date:	04/04/2019
Certification #:	2B52-417D-83D6
Copyright	1950

This Certified Sanborn Map combines the following sheets.
Outlined areas indicate map sheets within the collection.



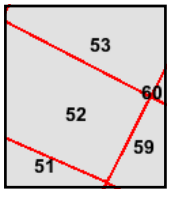

Volume 1, Sheet 59
Volume 1, Sheet 53
Volume 1, Sheet 52
Volume 1, Sheet 51

0 Feet 150 300 600

N



The certified Sanborn Library search results in this report can be authenticated by visiting www.edrnet.com/sanborn and entering the certification number. Only Environmental Data Resources Inc. (EDR) is authorized to grant rights for commercial reproduction of maps by The Sanborn Library LLC, the copyright holder for the collection.

Site Name:	Gowanus Study Area
Address:	360-362 Dean Street
City, ST, ZIP:	Brooklyn, NY 11215
Client:	AKRF, Inc.
EDR Inquiry:	5609317.5
Order Date:	04/04/2019
Certification #:	2B52-417D-83D6
Copyright	1938

This Certified Sanborn Map combines the following sheets.
Outlined areas indicate map sheets within the collection.

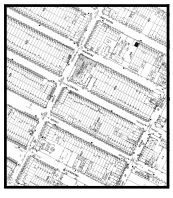

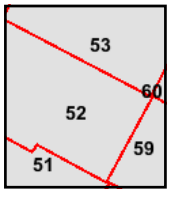

Volume 1, Sheet 59
Volume 1, Sheet 53
Volume 1, Sheet 52
Volume 1, Sheet 51

0 Feet 150 300 600

N

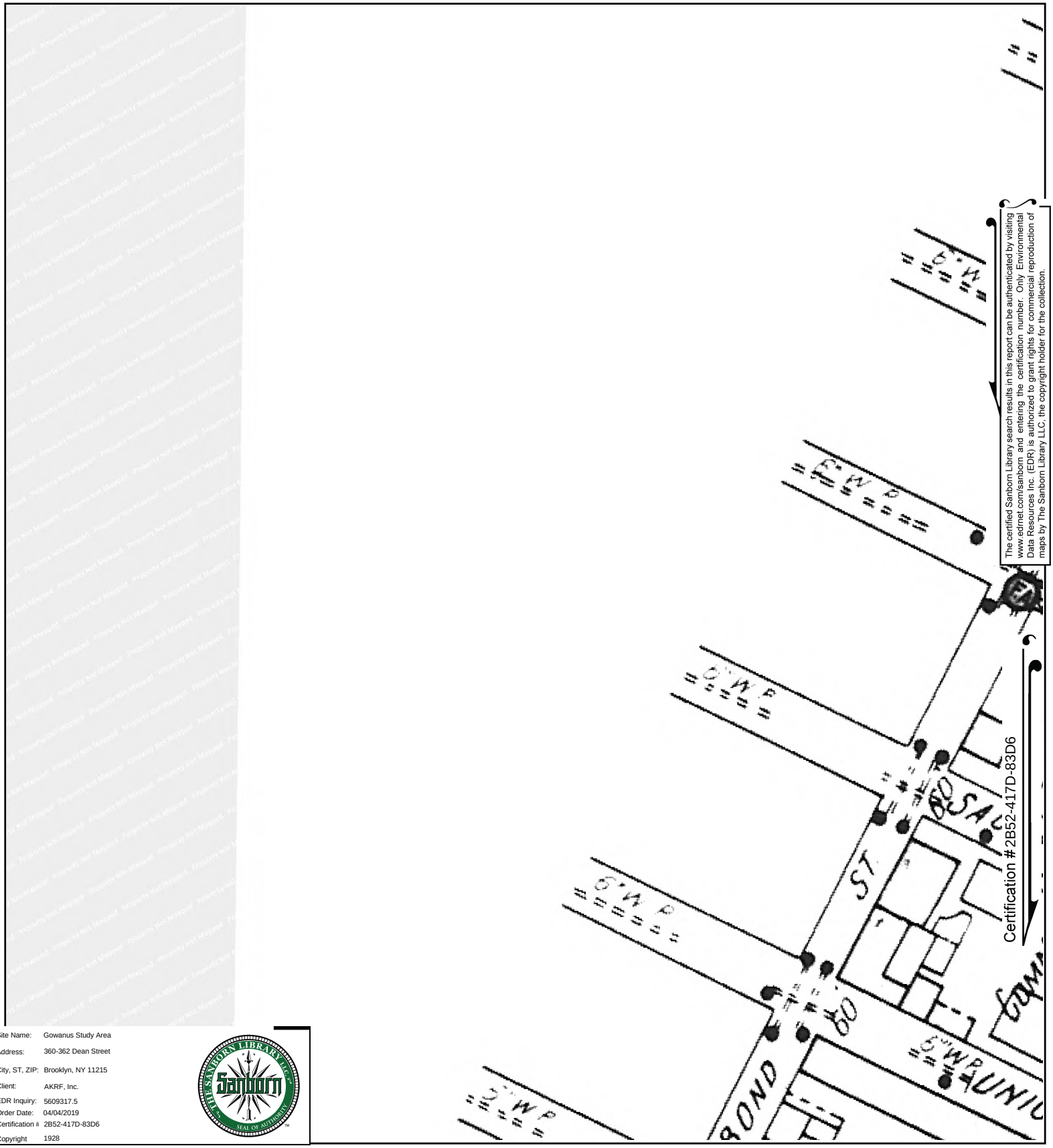

The certified Sanborn Library search results in this report can be authenticated by visiting www.edrnet.com/sanborn and entering the certification number. Only Environmental Data Resources Inc. (EDR) is authorized to grant rights for commercial reproduction of maps by The Sanborn Library LLC, the copyright holder for the collection.

Certification #2B52-417D-83D6

Site Name:	Gowanus Study Area
Address:	360-362 Dean Street
City, ST, ZIP:	Brooklyn, NY 11215
Client:	AKRF, Inc.
EDR Inquiry:	5609317.5
Order Date:	04/04/2019
Certification #	2B52-417D-83D6
Copyright	1928

This Certified Sanborn Map combines the following sheets. Outlined areas indicate map sheets within the collection.

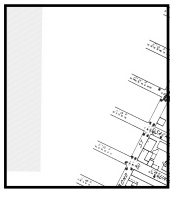

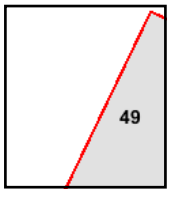

Volume Pier Maps, Sheet 49

0 Feet 150 300 600

N

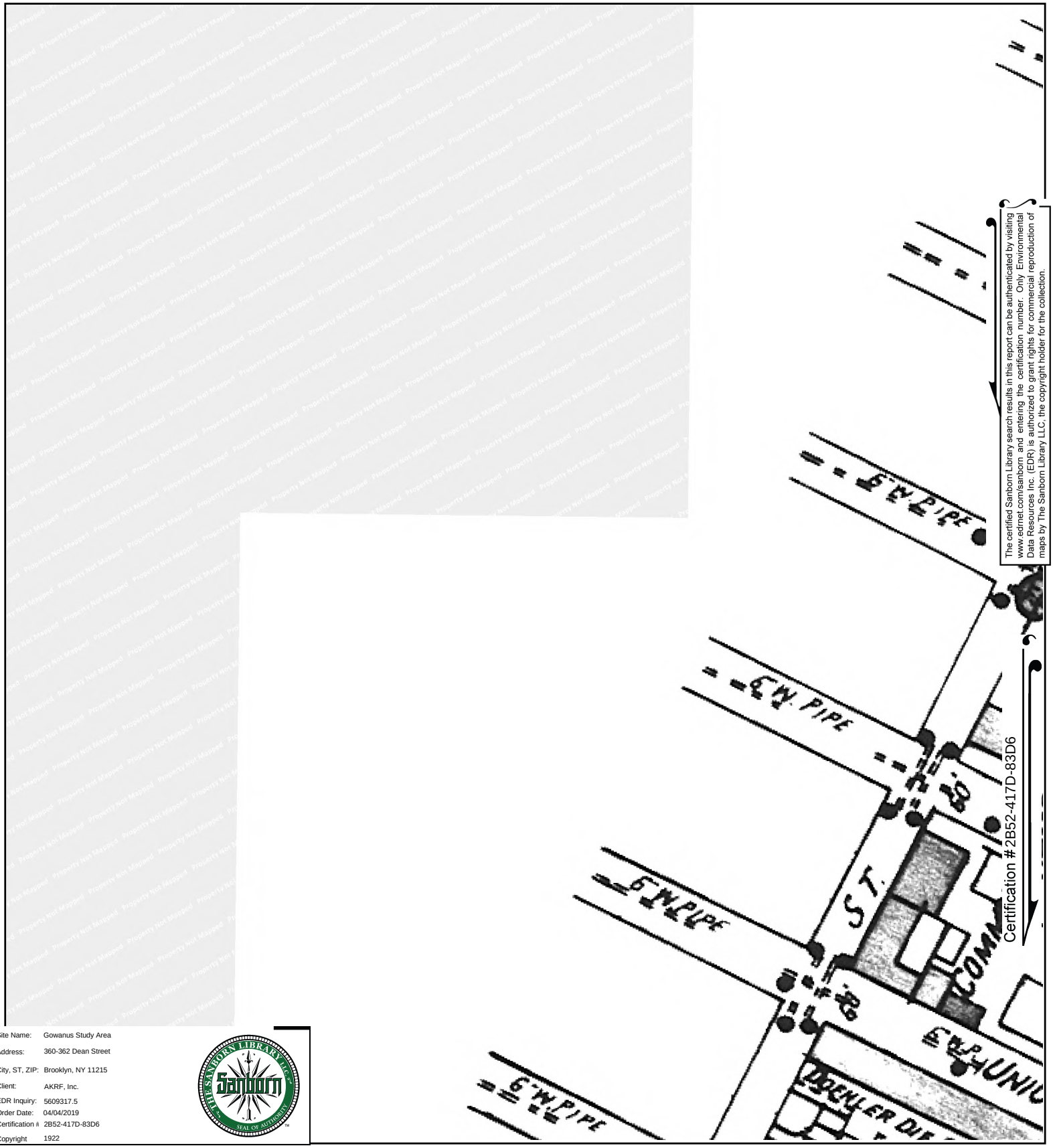

The certified Sanborn Library search results in this report can be authenticated by visiting www.edrnet.com/sanborn and entering the certification number. Only Environmental Data Resources Inc. (EDR) is authorized to grant rights for commercial reproduction of maps by The Sanborn Library LLC, the copyright holder for the collection.

Certification #2B52-417D-83D6

Site Name: Gowanus Study Area
Address: 360-362 Dean Street
City, ST, ZIP: Brooklyn, NY 11215
Client: AKRF, Inc.
EDR Inquiry: 5609317.5
Order Date: 04/04/2019
Certification #: 2B52-417D-83D6
Copyright: 1922

This Certified Sanborn Map combines the following sheets. Outlined areas indicate map sheets within the collection.

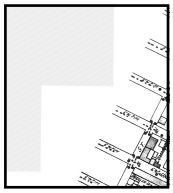

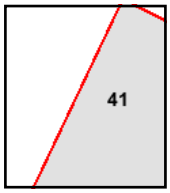

Volume Pier Maps, Sheet 41

0 Feet 150 300 600

N

The certified Sanborn Library search results in this report can be authenticated by visiting www.edrnet.com/sanborn and entering the certification number. Only Environmental Data Resources Inc. (EDR) is authorized to grant rights for commercial reproduction of maps by The Sanborn Library LLC, the copyright holder for the collection.

Certification #2B52-417D-83D6

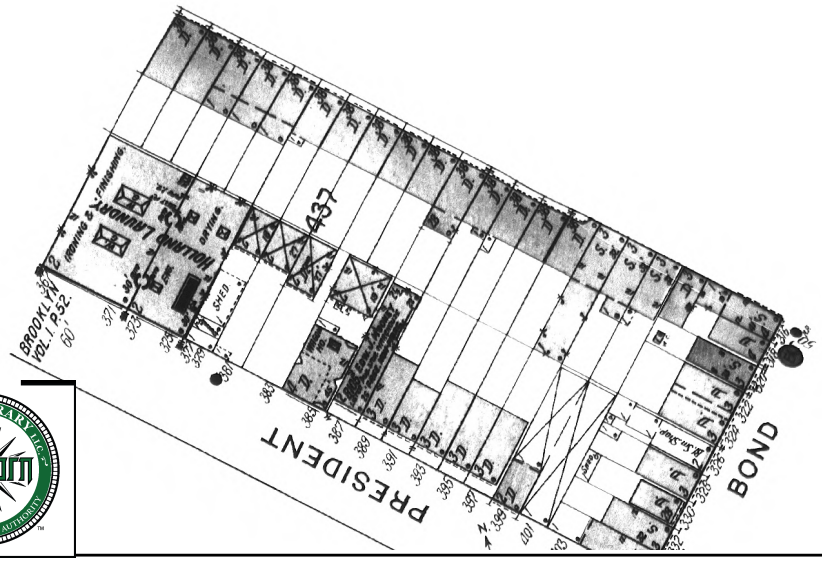

Site Name: Gowanus Study Area
Address: 360-362 Dean Street
City, ST, ZIP: Brooklyn, NY 11215
Client: AKRF, Inc.
EDR Inquiry: 5609317.5
Order Date: 04/04/2019
Certification #: 2B52-417D-83D6
Copyright: 1921

This Certified Sanborn Map combines the following sheets.
Outlined areas indicate map sheets within the collection.

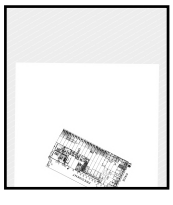

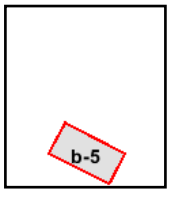

Volume Atlas Maps, Sheet b-5

0 Feet 150 300 600

N



The certified Sanborn Library search results in this report can be authenticated by visiting www.edrnet.com/sanborn and entering the certification number. Only Environmental Data Resources Inc. (EDR) is authorized to grant rights for commercial reproduction of maps by The Sanborn Library LLC, the copyright holder for the collection.

Site Name:	Gowanus Study Area
Address:	360-362 Dean Street
City, ST, ZIP:	Brooklyn, NY 11215
Client:	AKRF, Inc.
EDR Inquiry:	5609317.5
Order Date:	04/04/2019
Certification #:	2B52-417D-83D6
Copyright	1915

This Certified Sanborn Map combines the following sheets.
Outlined areas indicate map sheets within the collection.

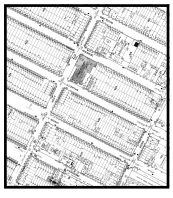

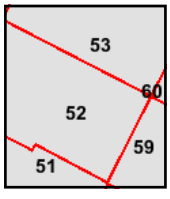

Volume 1, Sheet 59
Volume 1, Sheet 53
Volume 1, Sheet 52
Volume 1, Sheet 51

0 Feet 150 300 600

N

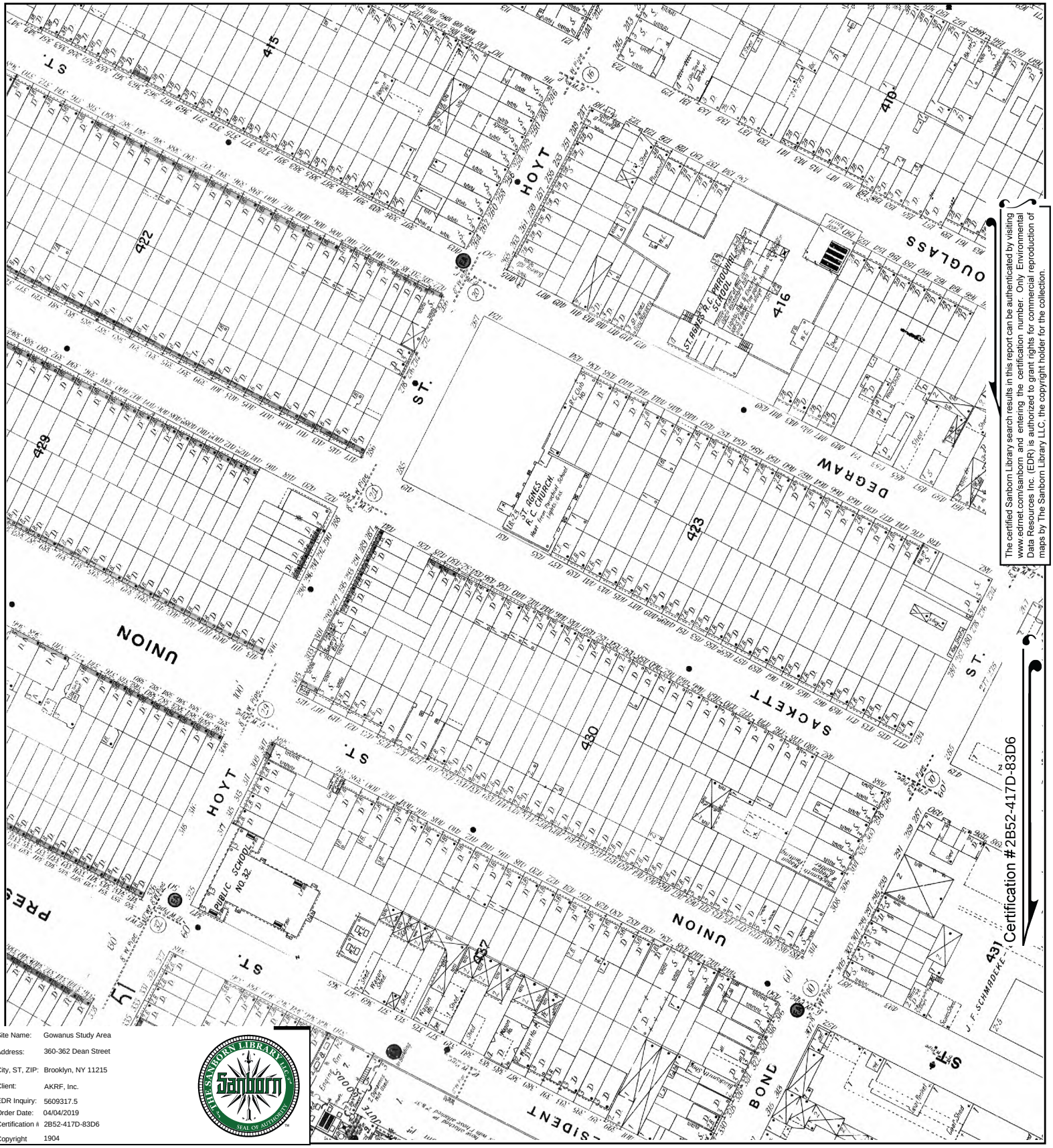

The certified Sanborn Library search results in this report can be authenticated by visiting www.edrnet.com/sanborn and entering the certification number. Only Environmental Data Resources Inc. (EDR) is authorized to grant rights for commercial reproduction of maps by The Sanborn Library LLC, the copyright holder for the collection.

Certification #2B52-417D-83D6

Site Name:	Gowanus Study Area
Address:	360-362 Dean Street
City, ST, ZIP:	Brooklyn, NY 11215
Client:	AKRF, Inc.
EDR Inquiry:	5609317.5
Order Date:	04/04/2019
Certification #	2B52-417D-83D6
Copyright	1904

This Certified Sanborn Map combines the following sheets.
Outlined areas indicate map sheets within the collection.



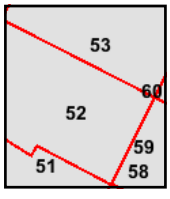

Volume 1, Sheet 53
Volume 1, Sheet 52
Volume 1, Sheet 51
Volume 1, Sheet 59

0 Feet 150 300 600

N

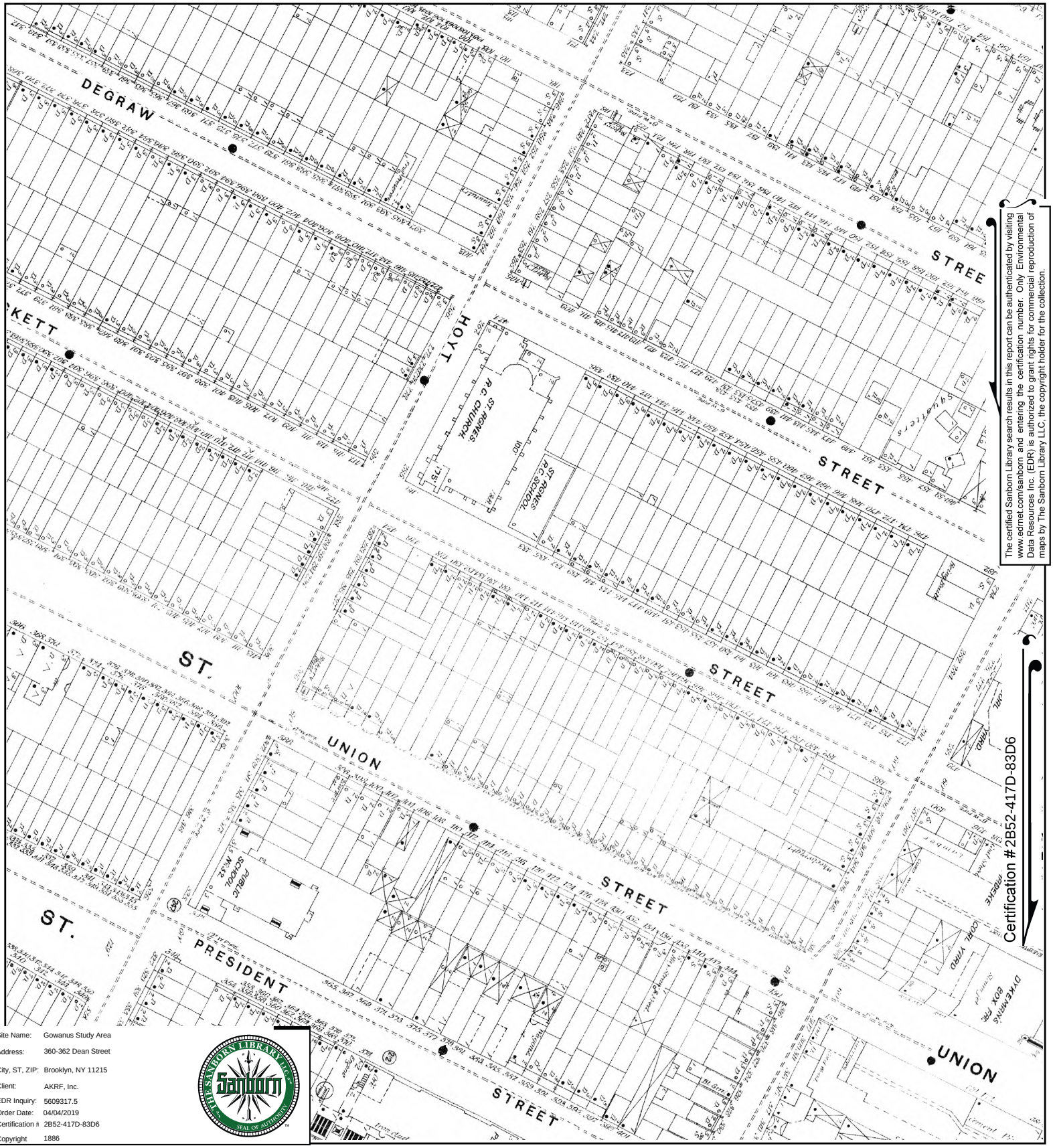

The certified Sanborn Library search results in this report can be authenticated by visiting www.edrnet.com/sanborn and entering the certification number. Only Environmental Data Resources Inc. (EDR) is authorized to grant rights for commercial reproduction of maps by The Sanborn Library LLC, the copyright holder for the collection.

Certification #2B52-417D-83D6

Site Name:	Gowanus Study Area
Address:	360-362 Dean Street
City, ST, ZIP:	Brooklyn, NY 11215
Client:	AKRF, Inc.
EDR Inquiry:	5609317.5
Order Date:	04/04/2019
Certification #:	2B52-417D-83D6
Copyright	1886

This Certified Sanborn Map combines the following sheets.
Outlined areas indicate map sheets within the collection.



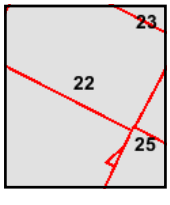

Volume 1, Sheet 25
Volume 1, Sheet 25
Volume 1, Sheet 22
Volume 1, Sheet 22

0 Feet 150 300 600

N

Gowanus Study Area

360-362 Dean Street

Brooklyn, NY 11215

Inquiry Number: 5609317.5

April 04, 2019

Certified Sanborn® Map Report

6 Armstrong Road, 4th floor
Shelton, CT 06484
Toll Free: 800.352.0050
www.edrnet.com

Certified Sanborn® Map Report

04/04/19

Site Name:

Gowanus Study Area
360-362 Dean Street
Brooklyn, NY 11215
EDR Inquiry # 5609317.5

Client Name:

AKRF, Inc.
440 Park Avenue, South 7th Floor
New York, NY 10016
Contact: Neoma Chefalo

The Sanborn Library has been searched by EDR and maps covering the target property location as provided by AKRF, Inc. were identified for the years listed below. The Sanborn Library is the largest, most complete collection of fire insurance maps. The collection includes maps from Sanborn, Bromley, Perris & Browne, Hopkins, Barlow, and others. Only Environmental Data Resources Inc. (EDR) is authorized to grant rights for commercial reproduction of maps by the Sanborn Library LLC, the copyright holder for the collection. Results can be authenticated by visiting www.edrnet.com/sanborn.

The Sanborn Library is continually enhanced with newly identified map archives. This report accesses all maps in the collection as of the day this report was generated.

Certified Sanborn Results:

Certification # 2B52-417D-83D6

PO # 180428

Project 180428

Maps Provided:

2007	1995	1981	1922
2006	1993	1980	1915
2005	1992	1979	1904
2004	1991	1977	1886
2003	1988	1969	
2002	1987	1950	
2001	1986	1938	
1996	1982	1928	

Sanborn® Library search results

Certification #: 2B52-417D-83D6

The Sanborn Library includes more than 1.2 million fire insurance maps from Sanborn, Bromley, Perris & Browne, Hopkins, Barlow and others which track historical property usage in approximately 12,000 American cities and towns. Collections searched:

- ☑ Library of Congress
- ☑ University Publications of America
- ☑ EDR Private Collection

The Sanborn Library LLC Since 1866™

Limited Permission To Make Copies

AKRF, Inc. (the client) is permitted to make up to FIVE photocopies of this Sanborn Map transmittal and each fire insurance map accompanying this report solely for the limited use of its customer. No one other than the client is authorized to make copies. Upon request made directly to an EDR Account Executive, the client may be permitted to make a limited number of additional photocopies. This permission is conditioned upon compliance by the client, its customer and their agents with EDR's copyright policy; a copy of which is available upon request.

Disclaimer - Copyright and Trademark Notice

This Report contains certain information obtained from a variety of public and other sources reasonably available to Environmental Data Resources, Inc. It cannot be concluded from this Report that coverage information for the target and surrounding properties does not exist from other sources. NO WARRANTY EXPRESSED OR IMPLIED, IS MADE WHATSOEVER IN CONNECTION WITH THIS REPORT. ENVIRONMENTAL DATA RESOURCES, INC. SPECIFICALLY DISCLAIMS THE MAKING OF ANY SUCH WARRANTIES, INCLUDING WITHOUT LIMITATION, MERCHANTABILITY OR FITNESS FOR A PARTICULAR USE OR PURPOSE. ALL RISK IS ASSUMED BY THE USER. IN NO EVENT SHALL ENVIRONMENTAL DATA RESOURCES, INC. BE LIABLE TO ANYONE, WHETHER ARISING OUT OF ERRORS OR OMISSIONS, NEGLIGENCE, ACCIDENT OR ANY OTHER CAUSE, FOR ANY LOSS OF DAMAGE, INCLUDING, WITHOUT LIMITATION, SPECIAL, INCIDENTAL, CONSEQUENTIAL, OR EXEMPLARY DAMAGES. ANY LIABILITY ON THE PART OF ENVIRONMENTAL DATA RESOURCES, INC. IS STRICTLY LIMITED TO A REFUND OF THE AMOUNT PAID FOR THIS REPORT. Purchaser accepts this Report "AS IS". Any analyses, estimates, ratings, environmental risk levels or risk codes provided in this Report are provided for illustrative purposes only, and are not intended to provide, nor should they be interpreted as providing any facts regarding, or prediction or forecast of, any environmental risk for any property. Only a Phase I Environmental Site Assessment performed by an environmental professional can provide information regarding the environmental risk for any property. Additionally, the information provided in this Report is not to be construed as legal advice.

Copyright 2019 by Environmental Data Resources, Inc. All rights reserved. Reproduction in any media or format, in whole or in part, of any report or map of Environmental Data Resources, Inc., or its affiliates, is prohibited without prior written permission.

EDR and its logos (including Sanborn and Sanborn Map) are trademarks of Environmental Data Resources, Inc. or its affiliates. All other trademarks used herein are the property of their respective owners.

Sanborn Sheet Key

This Certified Sanborn Map Report is based upon the following Sanborn Fire Insurance map sheets.

2007 Source Sheets

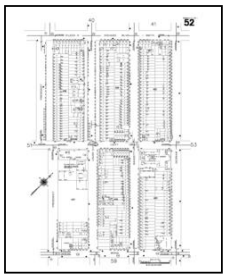

Volume 1, Sheet 52
2007



Volume 1, Sheet 53
2007



Volume 1, Sheet 59
2007



Volume 1, Sheet 60
2007



Volume 1, Sheet 61
2007

2006 Source Sheets

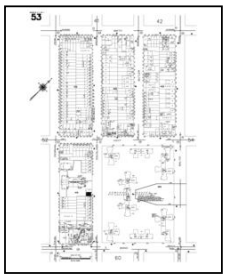

Volume 1, Sheet 53
2006



Volume 1, Sheet 59
2006



Volume 1, Sheet 60
2006



Volume 1, Sheet 61
2006

2005 Source Sheets



Volume 1, Sheet 52
2005



Volume 1, Sheet 53
2005



Volume 1, Sheet 60
2005



Volume 1, Sheet 61
2005

Sanborn Sheet Key

This Certified Sanborn Map Report is based upon the following Sanborn Fire Insurance map sheets.

2005 Source Sheets



Volume 1, Sheet 59
2005

2004 Source Sheets



Volume 1, Sheet 52
2004



Volume 1, Sheet 53
2004



Volume 1, Sheet 59
2004



Volume 1, Sheet 60
2004



Volume 1, Sheet 61
2004

2003 Source Sheets

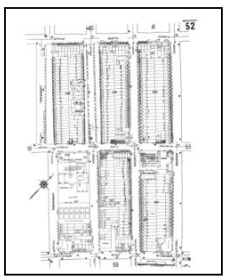

Volume 1, Sheet 52
2003



Volume 1, Sheet 53
2003



Volume 1, Sheet 59
2003

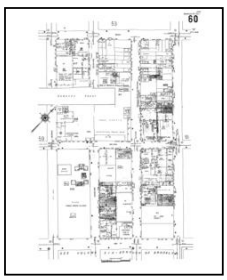

Volume 1, Sheet 60
2003

Sanborn Sheet Key

This Certified Sanborn Map Report is based upon the following Sanborn Fire Insurance map sheets.

2003 Source Sheets

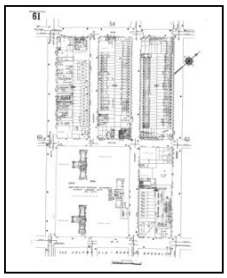

Volume 1, Sheet 61
2003

2002 Source Sheets

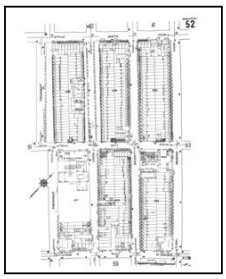

Volume 1, Sheet 52
2002



Volume 1, Sheet 53
2002



Volume 1, Sheet 59
2002



Volume 1, Sheet 60
2002

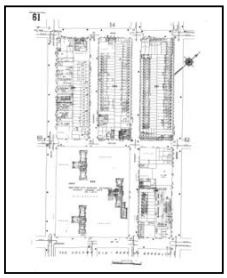

Volume 1, Sheet 61
2002

2001 Source Sheets

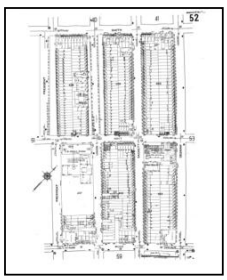

Volume 1, Sheet 52
2001



Volume 1, Sheet 53
2001



Volume 1, Sheet 59
2001



Volume 1, Sheet 60
2001

Sanborn Sheet Key

This Certified Sanborn Map Report is based upon the following Sanborn Fire Insurance map sheets.

2001 Source Sheets

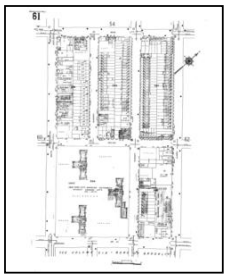

Volume 1, Sheet 61
2001

1996 Source Sheets



Volume 1, Sheet 59
1996



Volume 1, Sheet 52
1996



Volume 1, Sheet 53
1996



Volume 1, Sheet 60
1996

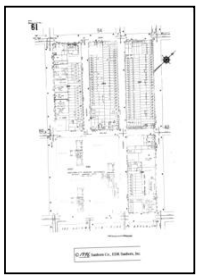

Volume 1, Sheet 61
1996

1995 Source Sheets



Volume 1, Sheet 59
1995



Volume 1, Sheet 52
1995



Volume 1, Sheet 53
1995



Volume 1, Sheet 60
1995

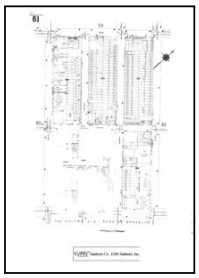

Volume 1, Sheet 61
1995

1993 Source Sheets

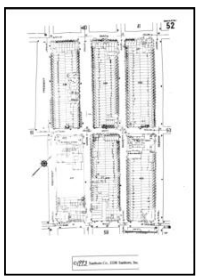

Volume 1, Sheet 52
1993

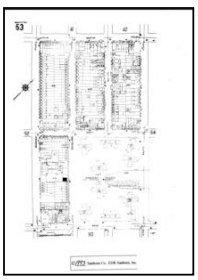

Volume 1, Sheet 53
1993



Volume 1, Sheet 59
1993



Volume 1, Sheet 60
1993



Volume 1, Sheet 61
1993

Sanborn Sheet Key

This Certified Sanborn Map Report is based upon the following Sanborn Fire Insurance map sheets.

1992 Source Sheets

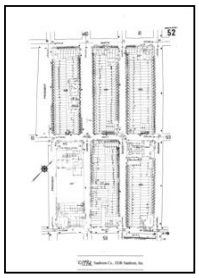
Volume 1, Sheet 52
1992


Volume 1, Sheet 53
1992


Volume 1, Sheet 59
1992


Volume 1, Sheet 60
1992

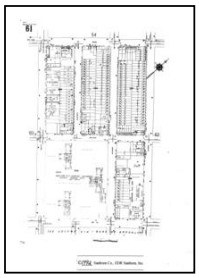
Volume 1, Sheet 61
1992

1991 Source Sheets

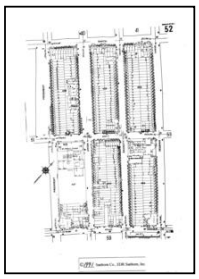
Volume 1, Sheet 52
1991


Volume 1, Sheet 53
1991

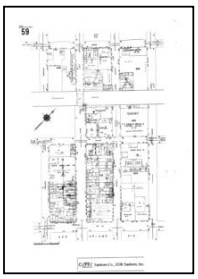
Volume 1, Sheet 59
1991


Volume 1, Sheet 60
1991


Volume 1, Sheet 61
1991

1988 Source Sheets

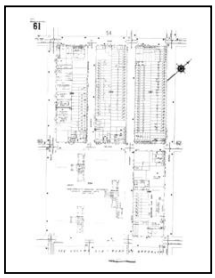
Volume 1, Sheet 61
1988

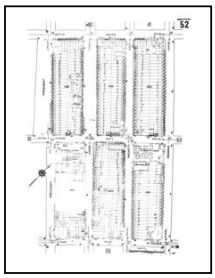
Volume 1, Sheet 52
1988

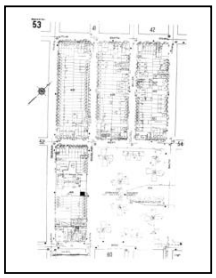
Volume 1, Sheet 53
1988


Volume 1, Sheet 59
1988


Volume 1, Sheet 60
1988

1987 Source Sheets

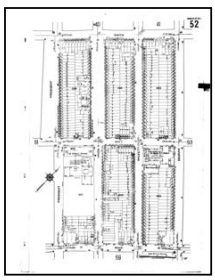
Volume 1, Sheet 52
1987


Volume 1, Sheet 53
1987

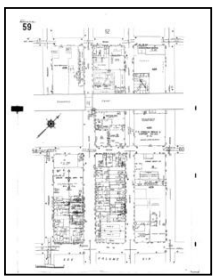
Volume 1, Sheet 59
1987

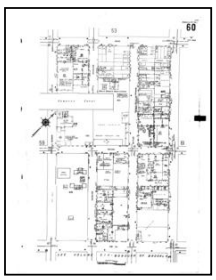
Volume 1, Sheet 60
1987


Volume 1, Sheet 61
1987

Sanborn Sheet Key

This Certified Sanborn Map Report is based upon the following Sanborn Fire Insurance map sheets.

1986 Source Sheets

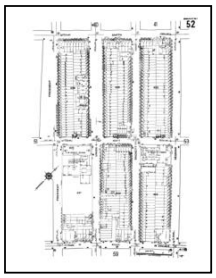
Volume 1, Sheet 52
1986

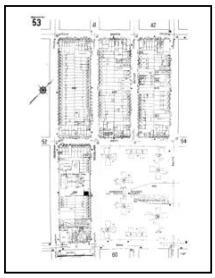
Volume 1, Sheet 53
1986


Volume 1, Sheet 59
1986


Volume 1, Sheet 60
1986

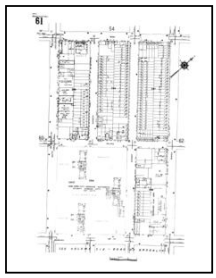
Volume 1, Sheet 61
1986

1982 Source Sheets


Volume 1, Sheet 59
1982


Volume 1, Sheet 60
1982


Volume 1, Sheet 53
1982

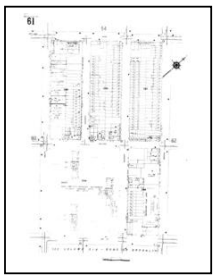
Volume 1, Sheet 61
1982

1981 Source Sheets

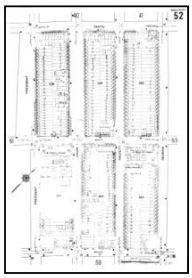
Volume 1, Sheet 52
1981


Volume 1, Sheet 53
1981


Volume 1, Sheet 59
1981


Volume 1, Sheet 60
1981


Volume 1, Sheet 61
1981

1980 Source Sheets

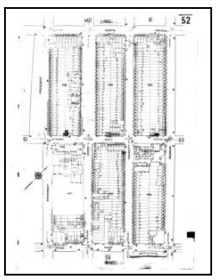
Volume 1, Sheet 52
1980


Volume 1, Sheet 53
1980


Volume 1, Sheet 59
1980

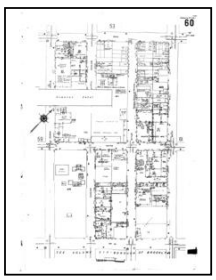
Volume 1, Sheet 60
1980


Volume 1, Sheet 61
1980

Sanborn Sheet Key

This Certified Sanborn Map Report is based upon the following Sanborn Fire Insurance map sheets.

1979 Source Sheets

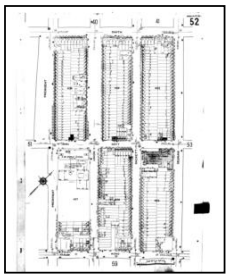
Volume 1, Sheet 52
1979


Volume 1, Sheet 53
1979

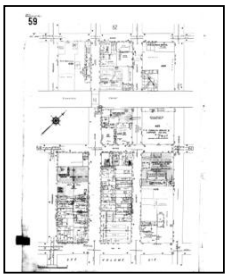
Volume 1, Sheet 59
1979


Volume 1, Sheet 60
1979


Volume 1, Sheet 61
1979

1977 Source Sheets


Volume 1, Sheet 52
1977

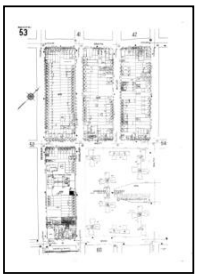
Volume 1, Sheet 53
1977


Volume 1, Sheet 59
1977


Volume 1, Sheet 60
1977


Volume 1, Sheet 61
1977

1969 Source Sheets

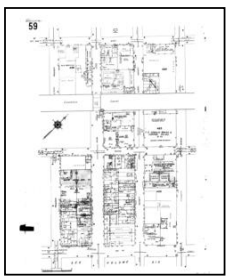
Volume 1, Sheet 59
1969

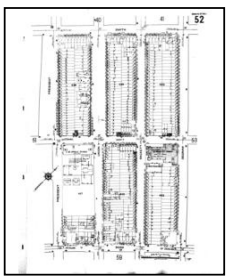
Volume 1, Sheet 52
1969

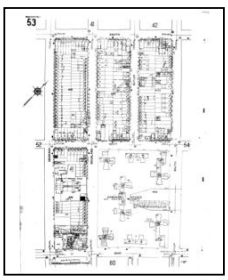
Volume 1, Sheet 53
1969

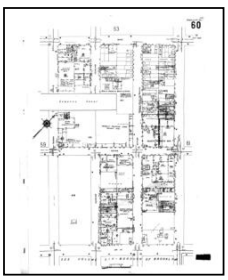
Volume 1, Sheet 60
1969

Sanborn Sheet Key

This Certified Sanborn Map Report is based upon the following Sanborn Fire Insurance map sheets.

1969 Source Sheets



Volume 1, Sheet 61
1969

1950 Source Sheets



Volume 1, Sheet 52
1950



Volume 1, Sheet 53
1950



Volume 1, Sheet 59
1950



Volume 1, Sheet 60
1950



Volume 1, Sheet 61
1950

1938 Source Sheets



Volume 1, Sheet 53
1938



Volume 1, Sheet 59
1938



Volume 1, Sheet 60
1938



Volume 1, Sheet 61
1938

1928 Source Sheets

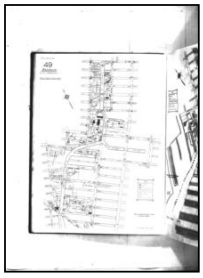

Volume Pier Maps, Sheet 49
1928

Sanborn Sheet Key

This Certified Sanborn Map Report is based upon the following Sanborn Fire Insurance map sheets.

1922 Source Sheets



Volume Pier Maps, Sheet 41
1922

1915 Source Sheets

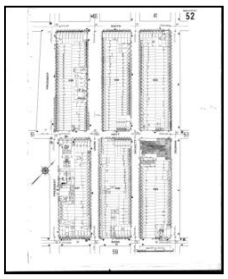

Volume 1, Sheet 52
1915



Volume 1, Sheet 53
1915

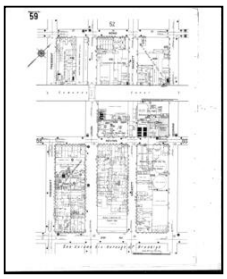

Volume 1, Sheet 59
1915



Volume 1, Sheet 60
1915



Volume 1, Sheet 61
1915

1904 Source Sheets



Volume 1, Sheet 59
1904



Volume 1, Sheet 60
1904



Volume 1, Sheet 61
1904



Volume 1, Sheet 52
1904

Sanborn Sheet Key

This Certified Sanborn Map Report is based upon the following Sanborn Fire Insurance map sheets.

1904 Source Sheets



Volume 1, Sheet 53
1904

1886 Source Sheets



Volume 1, Sheet 22
1886



Volume 1, Sheet 23
1886



Volume 1, Sheet 24
1886

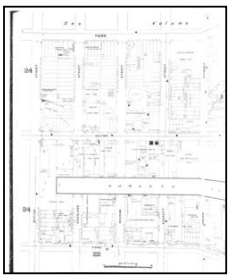

Volume 1, Sheet 25
1886



Volume 1, Sheet 25
1886



The certified Sanborn Library search results in this report can be authenticated by visiting www.edrnet.com/sanborn and entering the certification number. Only Environmental Data Resources Inc. (EDR) is authorized to grant rights for commercial reproduction of maps by The Sanborn Library LLC, the copyright holder for the collection.

Certification #2B52-417D-83D6

Site Name:	Gowanus Study Area
Address:	360-362 Dean Street
City, ST, ZIP:	Brooklyn, NY 11215
Client:	AKRF, Inc.
EDR Inquiry:	5609317.5
Order Date:	04/04/2019
Certification #:	2B52-417D-83D6
Copyright	2007

This Certified Sanborn Map combines the following sheets.
Outlined areas indicate map sheets within the collection.



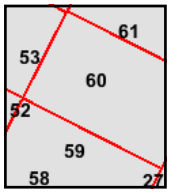

Volume 1, Sheet 61
Volume 1, Sheet 60
Volume 1, Sheet 59
Volume 1, Sheet 53
Volume 1, Sheet 52

0 Feet 150 300 600

N



The certified Sanborn Library search results in this report can be authenticated by visiting www.edrnet.com/sanborn and entering the certification number. Only Environmental Data Resources Inc. (EDR) is authorized to grant rights for commercial reproduction of maps by The Sanborn Library LLC, the copyright holder for the collection.

Site Name:	Gowanus Study Area
Address:	360-362 Dean Street
City, ST, ZIP:	Brooklyn, NY 11215
Client:	AKRF, Inc.
EDR Inquiry:	5609317.5
Order Date:	04/04/2019
Certification #:	2B52-417D-83D6
Copyright	2006

This Certified Sanborn Map combines the following sheets.
Outlined areas indicate map sheets within the collection.



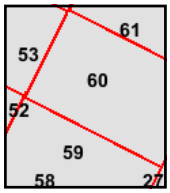

Volume 1, Sheet 61
Volume 1, Sheet 60
Volume 1, Sheet 59
Volume 1, Sheet 53

0 Feet 150 300 600

N



The certified Sanborn Library search results in this report can be authenticated by visiting www.edrnet.com/sanborn and entering the certification number. Only Environmental Data Resources Inc. (EDR) is authorized to grant rights for commercial reproduction of maps by The Sanborn Library LLC, the copyright holder for the collection.

Certification #2B52-417D-83D6

Site Name:	Gowanus Study Area
Address:	360-362 Dean Street
City, ST, ZIP:	Brooklyn, NY 11215
Client:	AKRF, Inc.
EDR Inquiry:	5609317.5
Order Date:	04/04/2019
Certification #:	2B52-417D-83D6
Copyright	2005

This Certified Sanborn Map combines the following sheets.
Outlined areas indicate map sheets within the collection.



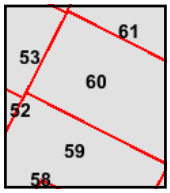

Volume 1, Sheet 59
Volume 1, Sheet 61
Volume 1, Sheet 60
Volume 1, Sheet 53
Volume 1, Sheet 52

0 Feet 150 300 600

N



The certified Sanborn Library search results in this report can be authenticated by visiting www.edrnet.com/sanborn and entering the certification number. Only Environmental Data Resources Inc. (EDR) is authorized to grant rights for commercial reproduction of maps by The Sanborn Library LLC, the copyright holder for the collection.

Site Name:	Gowanus Study Area
Address:	360-362 Dean Street
City, ST, ZIP:	Brooklyn, NY 11215
Client:	AKRF, Inc.
EDR Inquiry:	5609317.5
Order Date:	04/04/2019
Certification #:	2B52-417D-83D6
Copyright	2004

This Certified Sanborn Map combines the following sheets.
Outlined areas indicate map sheets within the collection.



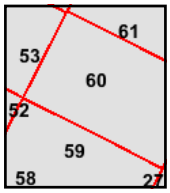

Volume 1, Sheet 61
Volume 1, Sheet 60
Volume 1, Sheet 59
Volume 1, Sheet 53
Volume 1, Sheet 52

0 Feet 150 300 600

N



The certified Sanborn Library search results in this report can be authenticated by visiting www.edrnet.com/sanborn and entering the certification number. Only Environmental Data Resources Inc. (EDR) is authorized to grant rights for commercial reproduction of maps by The Sanborn Library LLC, the copyright holder for the collection.

Site Name:	Gowanus Study Area
Address:	360-362 Dean Street
City, ST, ZIP:	Brooklyn, NY 11215
Client:	AKRF, Inc.
EDR Inquiry:	5609317.5
Order Date:	04/04/2019
Certification #:	2B52-417D-83D6
Copyright	2003

This Certified Sanborn Map combines the following sheets.
Outlined areas indicate map sheets within the collection.



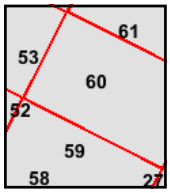

Volume 1, Sheet 61
Volume 1, Sheet 60
Volume 1, Sheet 59
Volume 1, Sheet 53
Volume 1, Sheet 52

0 Feet 150 300 600

N



The certified Sanborn Library search results in this report can be authenticated by visiting www.edrnet.com/sanborn and entering the certification number. Only Environmental Data Resources Inc. (EDR) is authorized to grant rights for commercial reproduction of maps by The Sanborn Library LLC, the copyright holder for the collection.

Certification #2B52-417D-83D6

Site Name:	Gowanus Study Area
Address:	360-362 Dean Street
City, ST, ZIP:	Brooklyn, NY 11215
Client:	AKRF, Inc.
EDR Inquiry:	5609317.5
Order Date:	04/04/2019
Certification #:	2B52-417D-83D6
Copyright	2002

This Certified Sanborn Map combines the following sheets.
Outlined areas indicate map sheets within the collection.

0 Feet 150 300 600



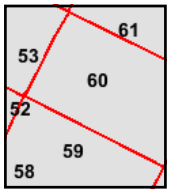

Volume 1, Sheet 61
Volume 1, Sheet 60
Volume 1, Sheet 59
Volume 1, Sheet 53
Volume 1, Sheet 52

N



Certification #2B52-417D-83D6

The certified Sanborn Library search results in this report can be authenticated by visiting www.edrnet.com/sanborn and entering the certification number. Only Environmental Data Resources Inc. (EDR) is authorized to grant rights for commercial reproduction of maps by The Sanborn Library LLC, the copyright holder for the collection.

Site Name:	Gowanus Study Area
Address:	360-362 Dean Street
City, ST, ZIP:	Brooklyn, NY 11215
Client:	AKRF, Inc.
EDR Inquiry:	5609317.5
Order Date:	04/04/2019
Certification #:	2B52-417D-83D6
Copyright	2001

This Certified Sanborn Map combines the following sheets.
Outlined areas indicate map sheets within the collection.

0 Feet 150 300 600



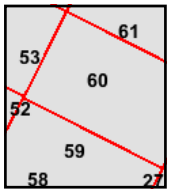

Volume 1, Sheet 61
Volume 1, Sheet 60
Volume 1, Sheet 59
Volume 1, Sheet 53
Volume 1, Sheet 52

N



The certified Sanborn Library search results in this report can be authenticated by visiting www.edrnet.com/sanborn and entering the certification number. Only Environmental Data Resources Inc. (EDR) is authorized to grant rights for commercial reproduction of maps by The Sanborn Library LLC, the copyright holder for the collection.

Certification #2B52-417D-83D6

Site Name:	Gowanus Study Area
Address:	360-362 Dean Street
City, ST, ZIP:	Brooklyn, NY 11215
Client:	AKRF, Inc.
EDR Inquiry:	5609317.5
Order Date:	04/04/2019
Certification #:	2B52-417D-83D6
Copyright	1996

This Certified Sanborn Map combines the following sheets. Outlined areas indicate map sheets within the collection.

0 Feet 150 300 600



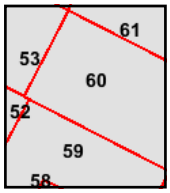

Volume 1, Sheet 61
Volume 1, Sheet 60
Volume 1, Sheet 53
Volume 1, Sheet 52
Volume 1, Sheet 59

N



The certified Sanborn Library search results in this report can be authenticated by visiting www.edrnet.com/sanborn and entering the certification number. Only Environmental Data Resources Inc. (EDR) is authorized to grant rights for commercial reproduction of maps by The Sanborn Library LLC, the copyright holder for the collection.

Certification #2B52-417D-83D6

Site Name:	Gowanus Study Area
Address:	360-362 Dean Street
City, ST, ZIP:	Brooklyn, NY 11215
Client:	AKRF, Inc.
EDR Inquiry:	5609317.5
Order Date:	04/04/2019
Certification #:	2B52-417D-83D6
Copyright	1995

This Certified Sanborn Map combines the following sheets. Outlined areas indicate map sheets within the collection.



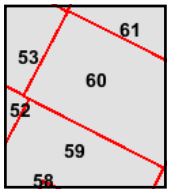

Volume 1, Sheet 61
Volume 1, Sheet 60
Volume 1, Sheet 53
Volume 1, Sheet 52
Volume 1, Sheet 59

0 Feet 150 300 600

N

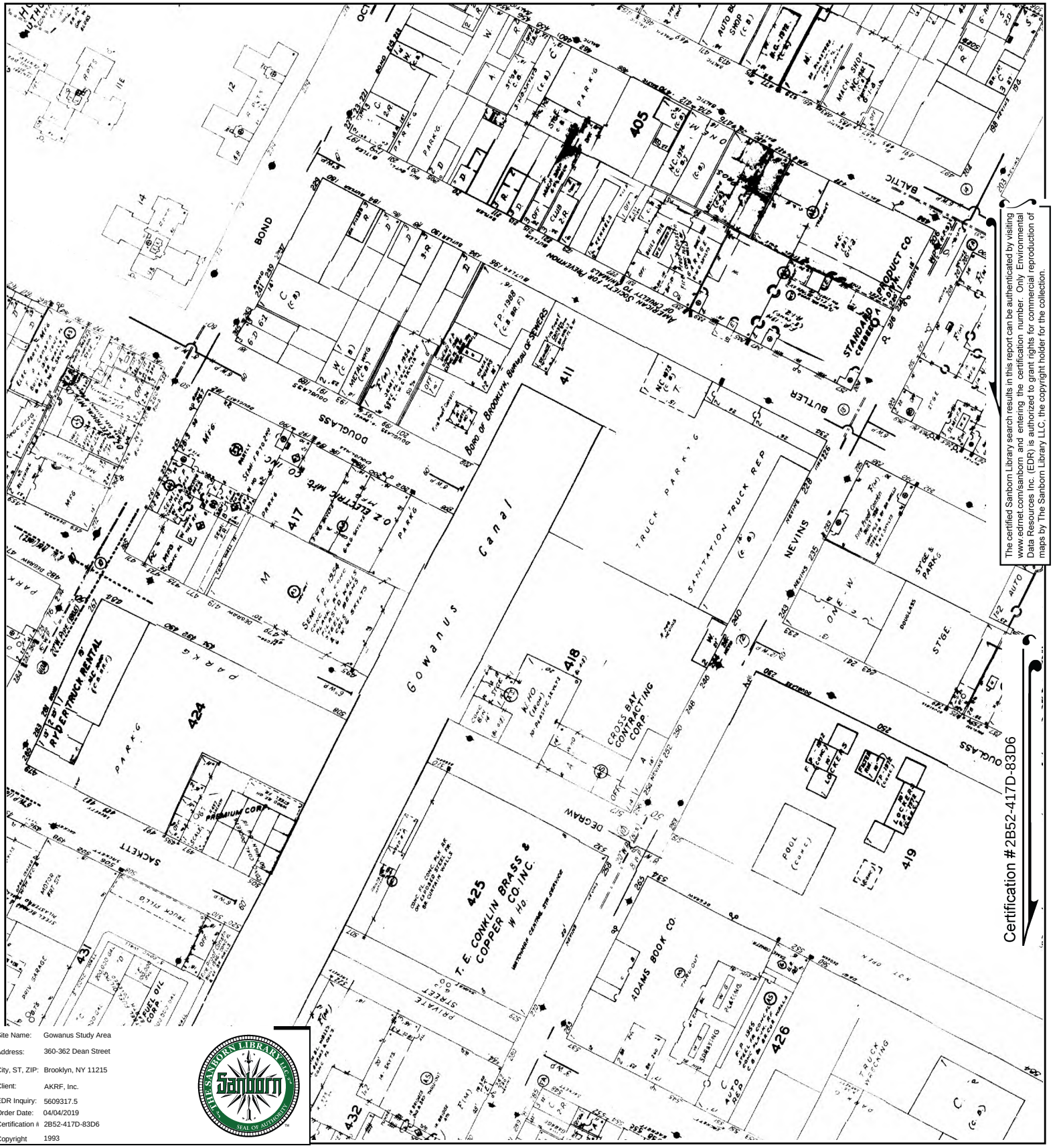

The certified Sanborn Library search results in this report can be authenticated by visiting www.edrnet.com/sanborn and entering the certification number. Only Environmental Data Resources Inc. (EDR) is authorized to grant rights for commercial reproduction of maps by The Sanborn Library LLC, the copyright holder for the collection.

Site Name:	Gowanus Study Area
Address:	360-362 Dean Street
City, ST, ZIP:	Brooklyn, NY 11215
Client:	AKRF, Inc.
EDR Inquiry:	5609317.5
Order Date:	04/04/2019
Certification #:	2B52-417D-83D6
Copyright	1993

This Certified Sanborn Map combines the following sheets.
Outlined areas indicate map sheets within the collection.



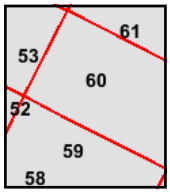

Volume 1, Sheet 61
Volume 1, Sheet 60
Volume 1, Sheet 59
Volume 1, Sheet 53
Volume 1, Sheet 52

0 Feet 150 300 600

N



The certified Sanborn Library search results in this report can be authenticated by visiting www.edrnet.com/sanborn and entering the certification number. Only Environmental Data Resources Inc. (EDR) is authorized to grant rights for commercial reproduction of maps by The Sanborn Library LLC, the copyright holder for the collection.

Site Name:	Gowanus Study Area
Address:	360-362 Dean Street
City, ST, ZIP:	Brooklyn, NY 11215
Client:	AKRF, Inc.
EDR Inquiry:	5609317.5
Order Date:	04/04/2019
Certification #:	2B52-417D-83D6
Copyright	1992

This Certified Sanborn Map combines the following sheets.
Outlined areas indicate map sheets within the collection.



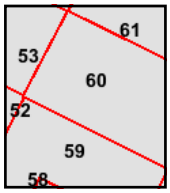

Volume 1, Sheet 61
Volume 1, Sheet 60
Volume 1, Sheet 59
Volume 1, Sheet 53
Volume 1, Sheet 52

0 Feet 150 300 600

N



The certified Sanborn Library search results in this report can be authenticated by visiting www.edrnet.com/sanborn and entering the certification number. Only Environmental Data Resources Inc. (EDR) is authorized to grant rights for commercial reproduction of maps by The Sanborn Library LLC, the copyright holder for the collection.

Site Name:	Gowanus Study Area
Address:	360-362 Dean Street
City, ST, ZIP:	Brooklyn, NY 11215
Client:	AKRF, Inc.
EDR Inquiry:	5609317.5
Order Date:	04/04/2019
Certification #:	2B52-417D-83D6
Copyright	1991

This Certified Sanborn Map combines the following sheets.
Outlined areas indicate map sheets within the collection.



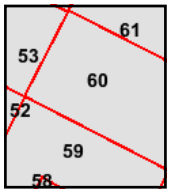

Volume 1, Sheet 61
Volume 1, Sheet 60
Volume 1, Sheet 59
Volume 1, Sheet 53
Volume 1, Sheet 52

0 Feet 150 300 600

N



The certified Sanborn Library search results in this report can be authenticated by visiting www.edrnet.com/sanborn and entering the certification number. Only Environmental Data Resources Inc. (EDR) is authorized to grant rights for commercial reproduction of maps by The Sanborn Library LLC, the copyright holder for the collection.

Site Name:	Gowanus Study Area
Address:	360-362 Dean Street
City, ST, ZIP:	Brooklyn, NY 11215
Client:	AKRF, Inc.
EDR Inquiry:	5609317.5
Order Date:	04/04/2019
Certification #:	2B52-417D-83D6
Copyright	1988

This Certified Sanborn Map combines the following sheets.
Outlined areas indicate map sheets within the collection.



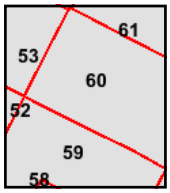

Volume 1, Sheet 60
Volume 1, Sheet 59
Volume 1, Sheet 53
Volume 1, Sheet 52
Volume 1, Sheet 61

0 Feet 150 300 600

N



The certified Sanborn Library search results in this report can be authenticated by visiting www.edrnet.com/sanborn and entering the certification number. Only Environmental Data Resources Inc. (EDR) is authorized to grant rights for commercial reproduction of maps by The Sanborn Library LLC, the copyright holder for the collection.

Certification #2B52-417D-83D6

Site Name:	Gowanus Study Area
Address:	360-362 Dean Street
City, ST, ZIP:	Brooklyn, NY 11215
Client:	AKRF, Inc.
EDR Inquiry:	5609317.5
Order Date:	04/04/2019
Certification #:	2B52-417D-83D6
Copyright	1987

This Certified Sanborn Map combines the following sheets.
Outlined areas indicate map sheets within the collection.



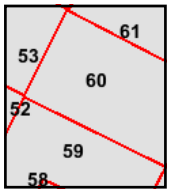

Volume 1, Sheet 61
Volume 1, Sheet 60
Volume 1, Sheet 59
Volume 1, Sheet 53
Volume 1, Sheet 52

0 Feet 150 300 600

N



The certified Sanborn Library search results in this report can be authenticated by visiting www.edrnet.com/sanborn and entering the certification number. Only Environmental Data Resources Inc. (EDR) is authorized to grant rights for commercial reproduction of maps by The Sanborn Library LLC, the copyright holder for the collection.

Certification #2B52-417D-83D6

Site Name:	Gowanus Study Area
Address:	360-362 Dean Street
City, ST, ZIP:	Brooklyn, NY 11215
Client:	AKRF, Inc.
EDR Inquiry:	5609317.5
Order Date:	04/04/2019
Certification #	2B52-417D-83D6
Copyright	1986

This Certified Sanborn Map combines the following sheets.
Outlined areas indicate map sheets within the collection.



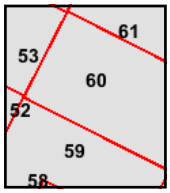

Volume 1, Sheet 61
Volume 1, Sheet 60
Volume 1, Sheet 59
Volume 1, Sheet 53
Volume 1, Sheet 52

0 Feet 150 300 600

N

Certified Sanborn® Map

1982

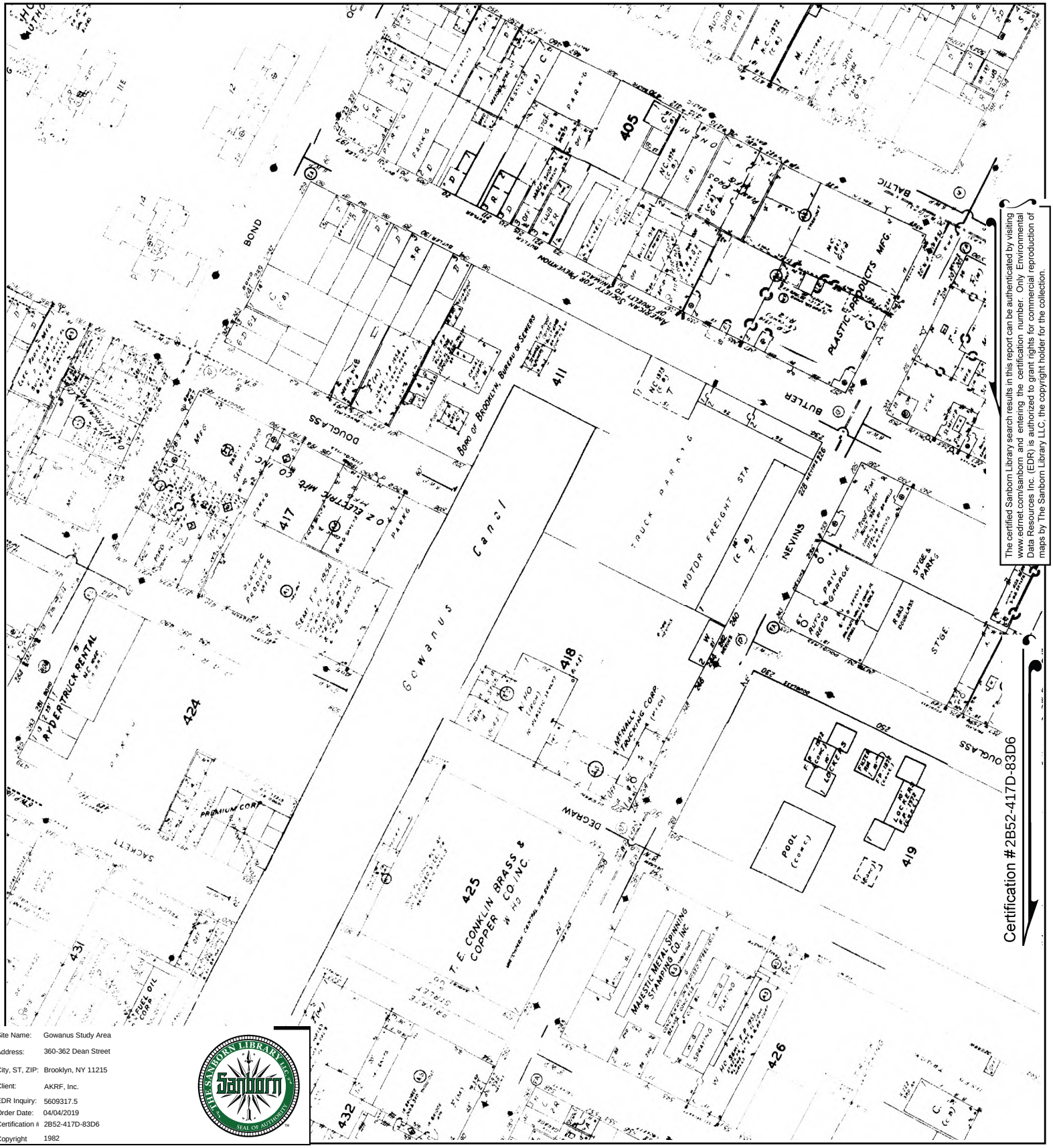

The certified Sanborn Library search results in this report can be authenticated by visiting www.edrnet.com/sanborn and entering the certification number. Only Environmental Data Resources Inc. (EDR) is authorized to grant rights for commercial reproduction of maps by The Sanborn Library LLC, the copyright holder for the collection.

Site Name:	Gowanus Study Area
Address:	360-362 Dean Street
City, ST, ZIP:	Brooklyn, NY 11215
Client:	AKRF, Inc.
EDR Inquiry:	5609317.5
Order Date:	04/04/2019
Certification #:	2B52-417D-83D6
Copyright	1982

This Certified Sanborn Map combines the following sheets.
Outlined areas indicate map sheets within the collection.



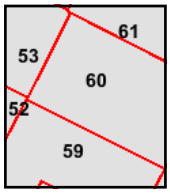

Volume 1, Sheet 61
Volume 1, Sheet 53
Volume 1, Sheet 60
Volume 1, Sheet 59

0 Feet 150 300 600

N

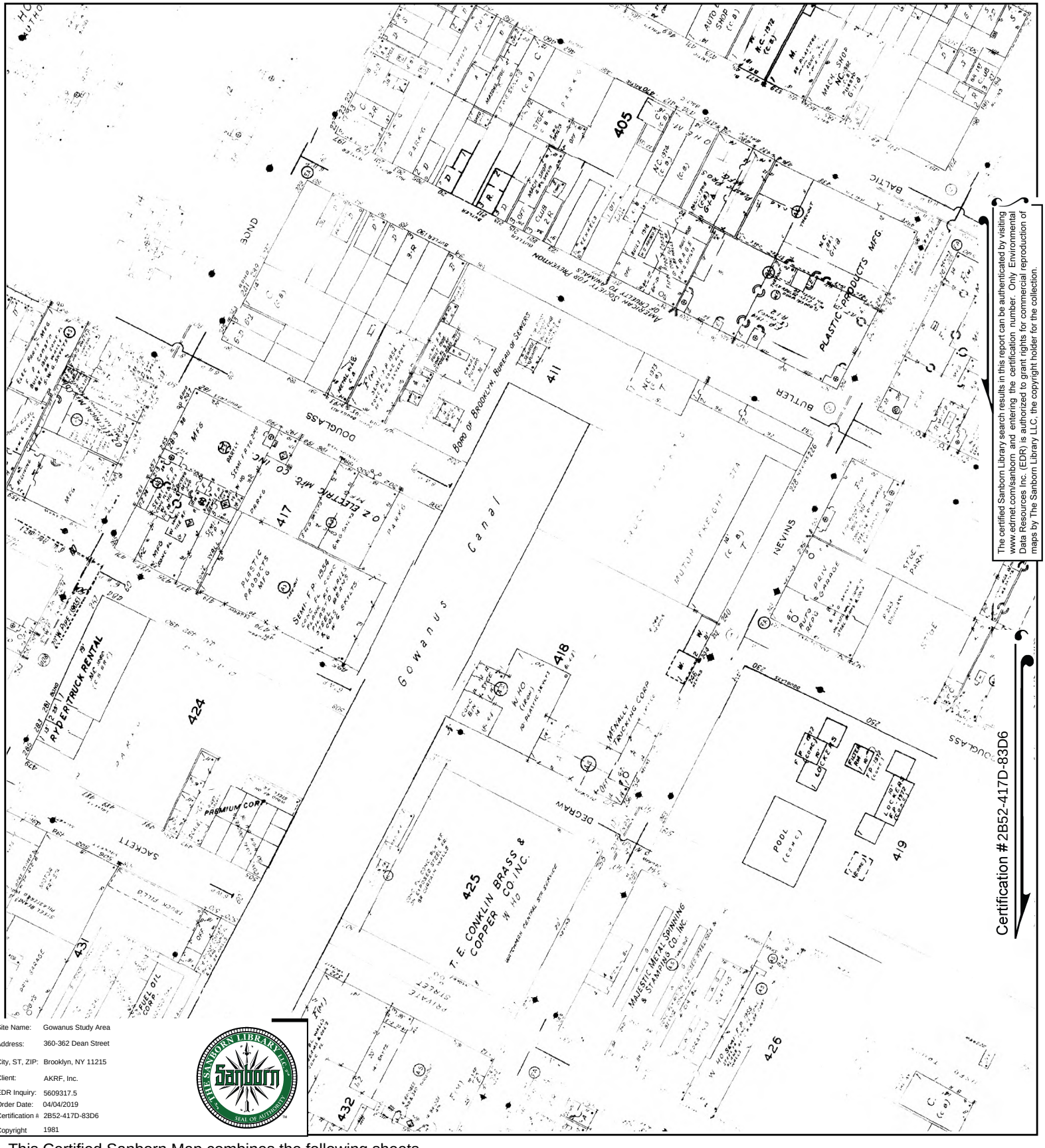

The certified Sanborn Library search results in this report can be authenticated by visiting www.edrnet.com/sanborn and entering the certification number. Only Environmental Data Resources Inc. (EDR) is authorized to grant rights for commercial reproduction of maps by The Sanborn Library LLC, the copyright holder for the collection.

Site Name:	Gowanus Study Area
Address:	360-362 Dean Street
City, ST, ZIP:	Brooklyn, NY 11215
Client:	AKRF, Inc.
EDR Inquiry:	5609317.5
Order Date:	04/04/2019
Certification #:	2B52-417D-83D6
Copyright	1981

This Certified Sanborn Map combines the following sheets.
Outlined areas indicate map sheets within the collection.



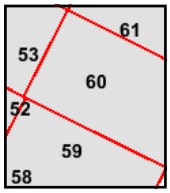

Volume 1, Sheet 61
Volume 1, Sheet 60
Volume 1, Sheet 59
Volume 1, Sheet 53
Volume 1, Sheet 52

0 Feet 150 300 600

N

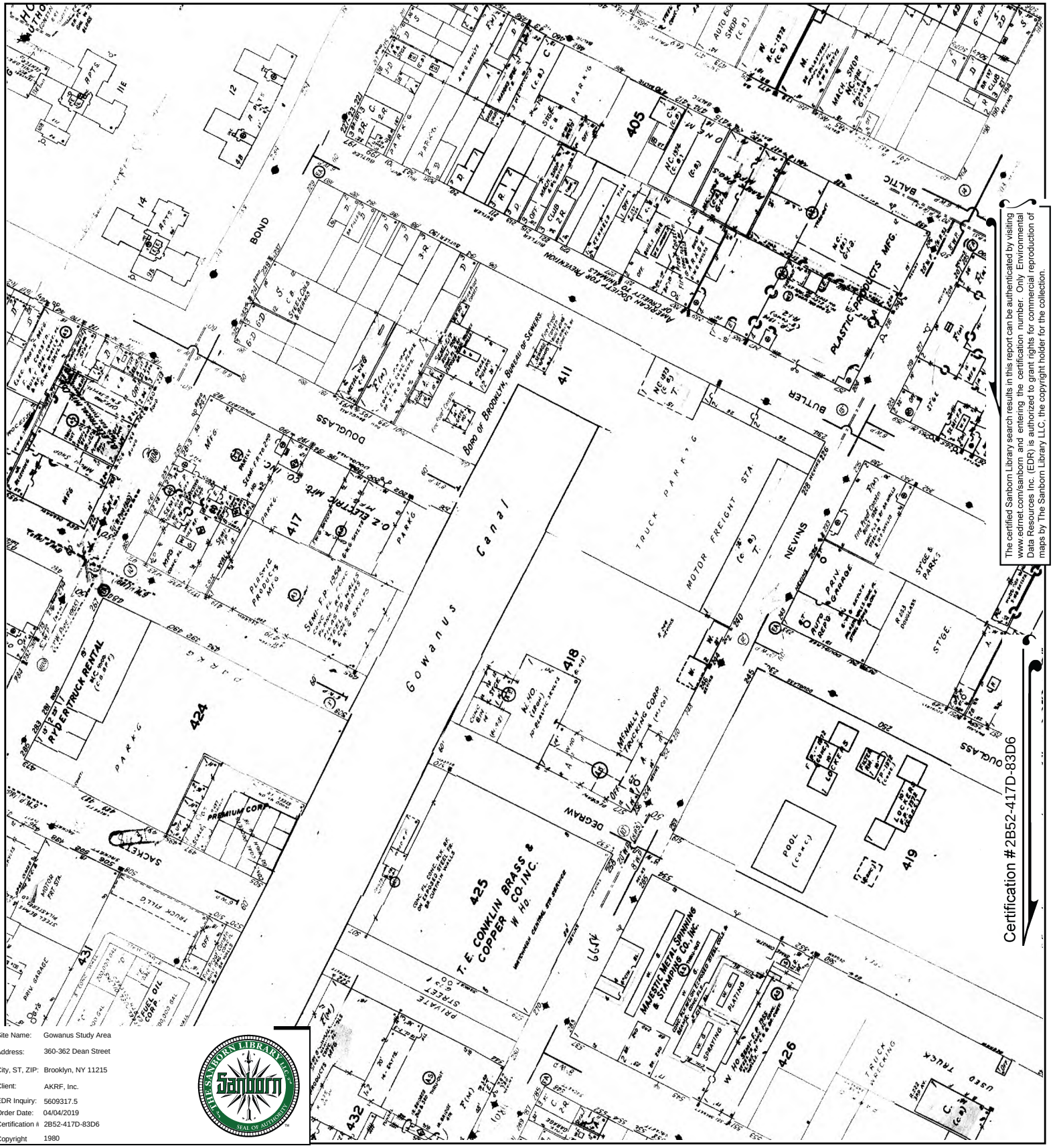

The certified Sanborn Library search results in this report can be authenticated by visiting www.edrnet.com/sanborn and entering the certification number. Only Environmental Data Resources Inc. (EDR) is authorized to grant rights for commercial reproduction of maps by The Sanborn Library LLC, the copyright holder for the collection.

Certification #2B52-417D-83D6

Site Name:	Gowanus Study Area
Address:	360-362 Dean Street
City, ST, ZIP:	Brooklyn, NY 11215
Client:	AKRF, Inc.
EDR Inquiry:	5609317.5
Order Date:	04/04/2019
Certification #:	2B52-417D-83D6
Copyright	1980

This Certified Sanborn Map combines the following sheets.
Outlined areas indicate map sheets within the collection.



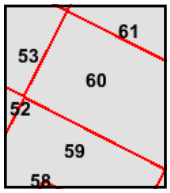

Volume 1, Sheet 61
Volume 1, Sheet 60
Volume 1, Sheet 59
Volume 1, Sheet 53
Volume 1, Sheet 52

0 Feet 150 300 600

N

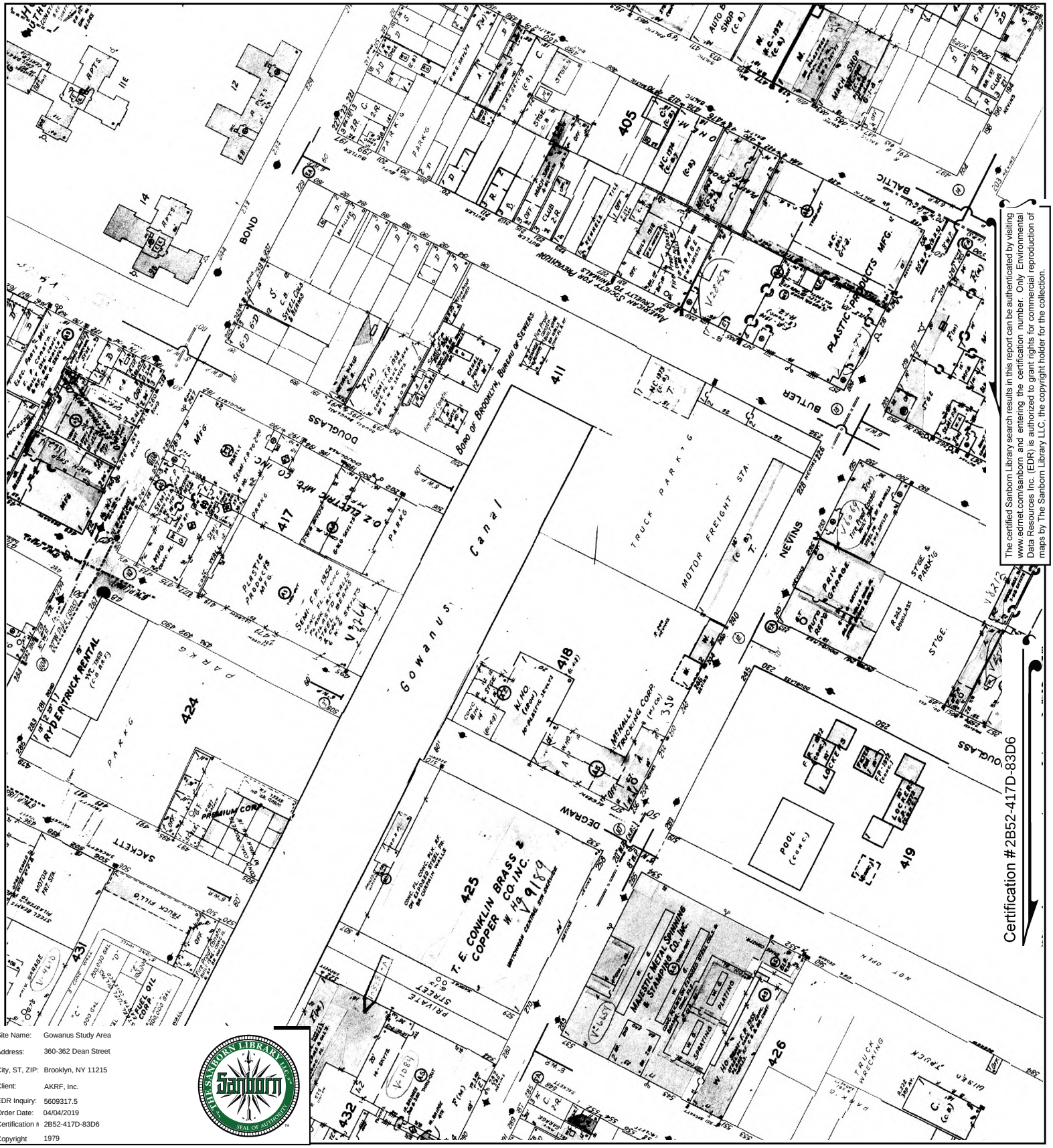

The certified Sanborn Library search results in this report can be authenticated by visiting www.edrnet.com/sanborn and entering the certification number. Only Environmental Data Resources Inc. (EDR) is authorized to grant rights for commercial reproduction of maps by The Sanborn Library LLC, the copyright holder for the collection.

Certification #2B52-417D-83D6

Site Name:	Gowanus Study Area
Address:	360-362 Dean Street
City, ST, ZIP:	Brooklyn, NY 11215
Client:	AKRF, Inc.
EDR Inquiry:	5609317.5
Order Date:	04/04/2019
Certification #:	2B52-417D-83D6
Copyright	1979

This Certified Sanborn Map combines the following sheets.
Outlined areas indicate map sheets within the collection.



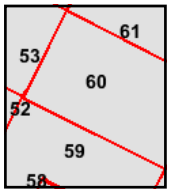

Volume 1, Sheet 61
Volume 1, Sheet 60
Volume 1, Sheet 59
Volume 1, Sheet 53
Volume 1, Sheet 52

0 Feet 150 300 600

N



The certified Sanborn Library search results in this report can be authenticated by visiting www.edrnet.com/sanborn and entering the certification number. Only Environmental Data Resources Inc. (EDR) is authorized to grant rights for commercial reproduction of maps by The Sanborn Library LLC, the copyright holder for the collection.

Site Name:	Gowanus Study Area
Address:	360-362 Dean Street
City, ST, ZIP:	Brooklyn, NY 11215
Client:	AKRF, Inc.
EDR Inquiry:	5609317.5
Order Date:	04/04/2019
Certification #:	2B52-417D-83D6
Copyright	1977

This Certified Sanborn Map combines the following sheets.
Outlined areas indicate map sheets within the collection.



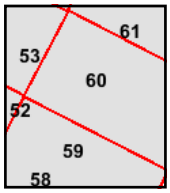

Volume 1, Sheet 61
Volume 1, Sheet 60
Volume 1, Sheet 59
Volume 1, Sheet 53
Volume 1, Sheet 52

0 Feet 150 300 600

N



The certified Sanborn Library search results in this report can be authenticated by visiting www.edrnet.com/sanborn and entering the certification number. Only Environmental Data Resources Inc. (EDR) is authorized to grant rights for commercial reproduction of maps by The Sanborn Library LLC, the copyright holder for the collection.

Site Name:	Gowanus Study Area
Address:	360-362 Dean Street
City, ST, ZIP:	Brooklyn, NY 11215
Client:	AKRF, Inc.
EDR Inquiry:	5609317.5
Order Date:	04/04/2019
Certification #	2B52-417D-83D6
Copyright	1969

This Certified Sanborn Map combines the following sheets.
Outlined areas indicate map sheets within the collection.



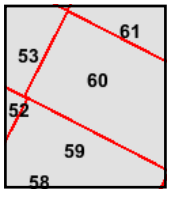

Volume 1, Sheet 61
Volume 1, Sheet 60
Volume 1, Sheet 53
Volume 1, Sheet 52
Volume 1, Sheet 59

0 Feet 150 300 600

N



The certified Sanborn Library search results in this report can be authenticated by visiting www.edrnet.com/sanborn and entering the certification number. Only Environmental Data Resources Inc. (EDR) is authorized to grant rights for commercial reproduction of maps by The Sanborn Library LLC, the copyright holder for the collection.

Certification #2B52-417D-83D6

Site Name:	Gowanus Study Area
Address:	360-362 Dean Street
City, ST, ZIP:	Brooklyn, NY 11215
Client:	AKRF, Inc.
EDR Inquiry:	5609317.5
Order Date:	04/04/2019
Certification #:	2B52-417D-83D6
Copyright	1950

This Certified Sanborn Map combines the following sheets.
Outlined areas indicate map sheets within the collection.



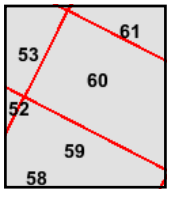

Volume 1, Sheet 61
Volume 1, Sheet 60
Volume 1, Sheet 59
Volume 1, Sheet 53
Volume 1, Sheet 52

0 Feet 150 300 600

N



Certification #2B52-417D-83D6

The certified Sanborn Library search results in this report can be authenticated by visiting www.edrnet.com/sanborn and entering the certification number. Only Environmental Data Resources Inc. (EDR) is authorized to grant rights for commercial reproduction of maps by The Sanborn Library LLC, the copyright holder for the collection.

Site Name:	Gowanus Study Area
Address:	360-362 Dean Street
City, ST, ZIP:	Brooklyn, NY 11215
Client:	AKRF, Inc.
EDR Inquiry:	5609317.5
Order Date:	04/04/2019
Certification #	2B52-417D-83D6
Copyright	1938

This Certified Sanborn Map combines the following sheets.
Outlined areas indicate map sheets within the collection.



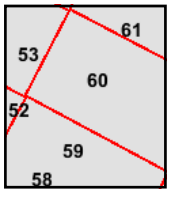

Volume 1, Sheet 61
Volume 1, Sheet 60
Volume 1, Sheet 59
Volume 1, Sheet 53

0 Feet 150 300 600

N

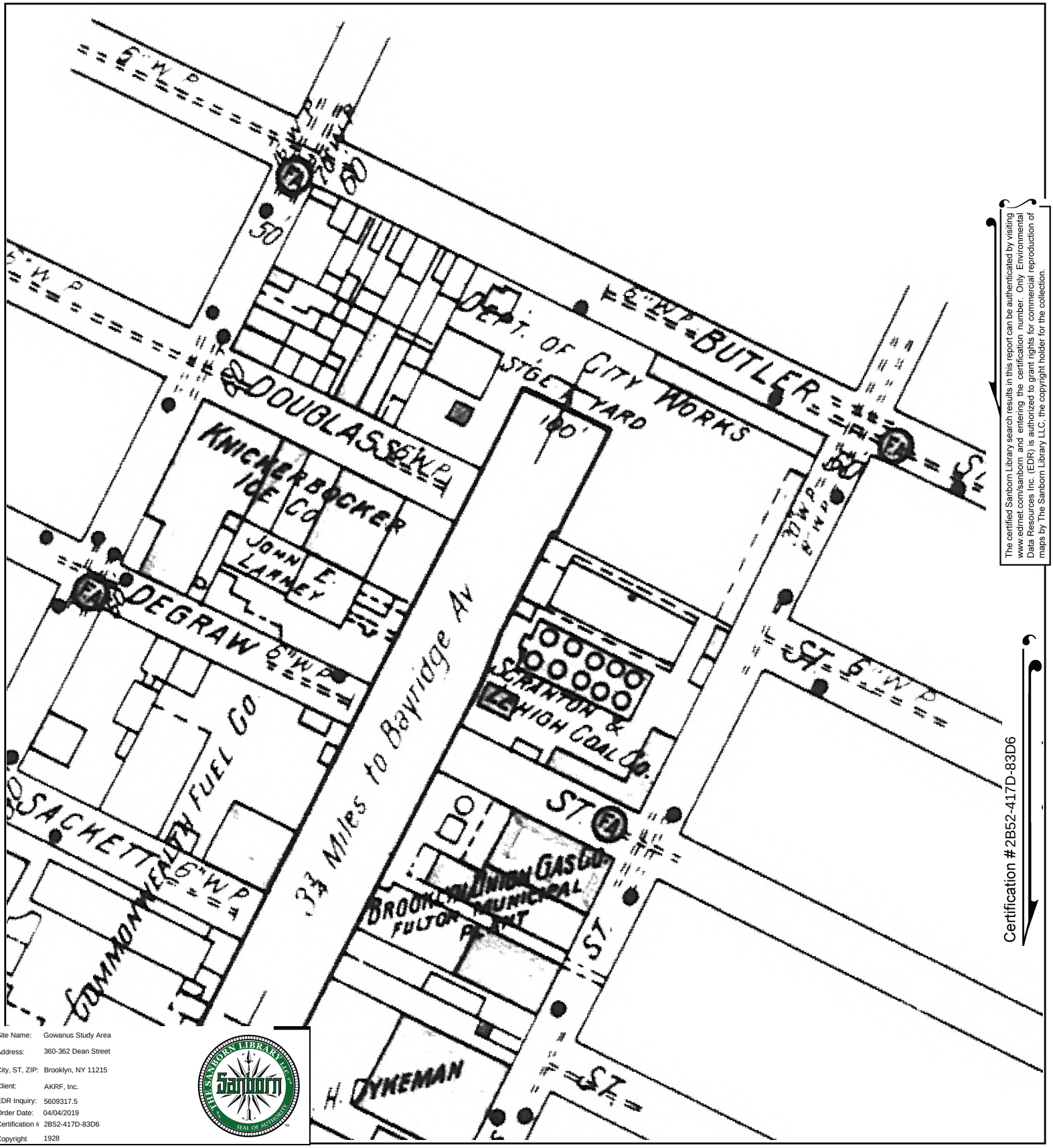

The certified Sanborn Library search results in this report can be authenticated by visiting www.edrnet.com/sanborn and entering the certification number. Only Environmental Data Resources Inc. (EDR) is authorized to grant rights for commercial reproduction of maps by The Sanborn Library LLC, the copyright holder for the collection.

Certification #2B52-417D-83D6

Site Name:	Gowanus Study Area
Address:	360-362 Dean Street
City, ST, ZIP:	Brooklyn, NY 11215
Client:	AKRF, Inc.
EDR Inquiry:	5609317.5
Order Date:	04/04/2019
Certification #	2B52-417D-83D6
Copyright	1928

This Certified Sanborn Map combines the following sheets.
Outlined areas indicate map sheets within the collection.

0 Feet 150 300 600

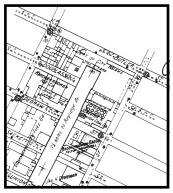

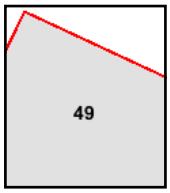

Volume Pier Maps, Sheet 49

N

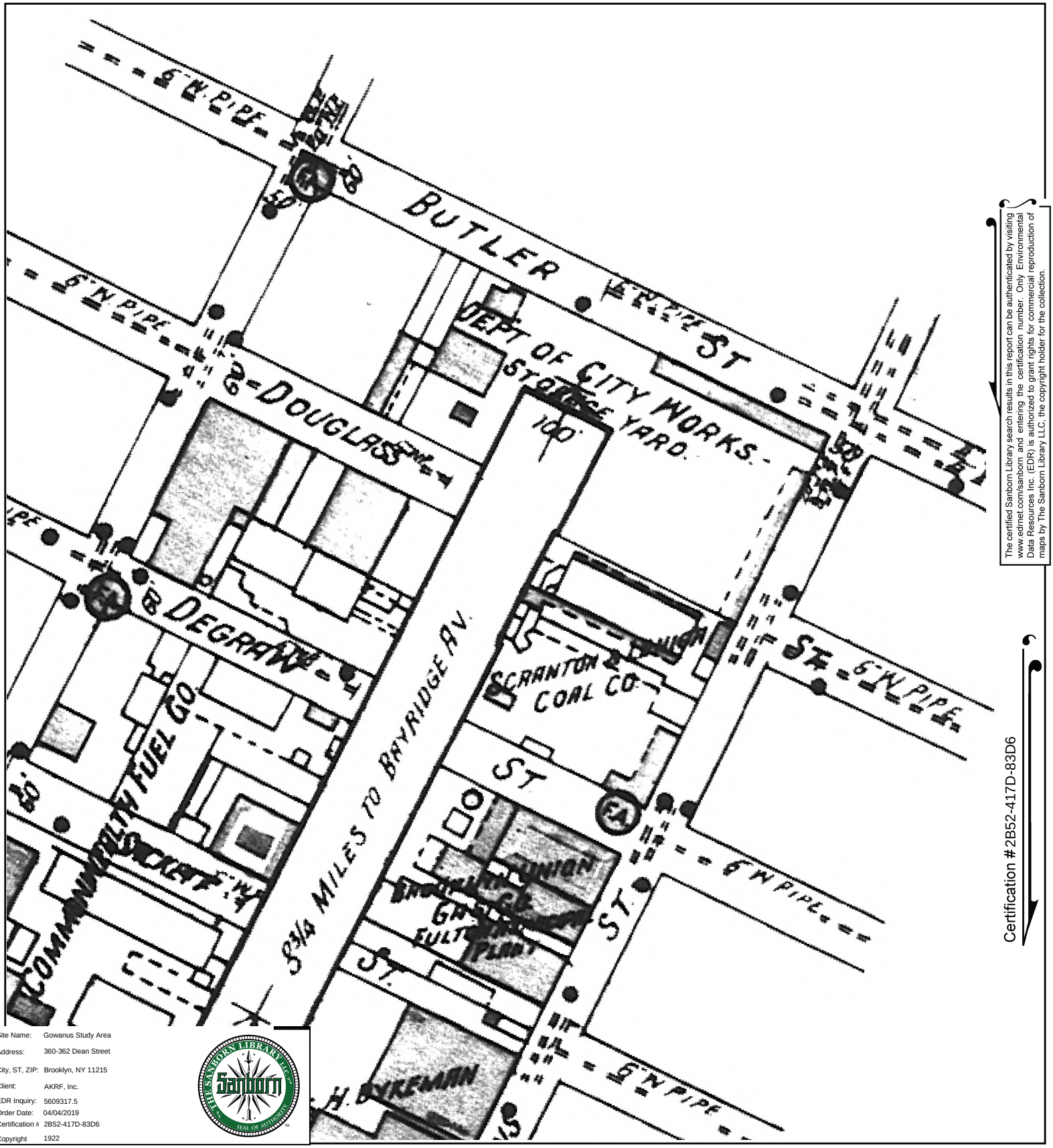

The certified Sanborn Library search results in this report can be authenticated by visiting www.edrnet.com/sanborn and entering the certification number. Only Environmental Data Resources Inc. (EDR) is authorized to grant rights for commercial reproduction of maps by The Sanborn Library LLC, the copyright holder for the collection.

Certification #2B52-417D-83D6

Site Name:	Gowanus Study Area
Address:	360-362 Dean Street
City, ST, ZIP:	Brooklyn, NY 11215
Client:	AKRF, Inc.
EDR Inquiry:	5609317.5
Order Date:	04/04/2019
Certification #	2B52-417D-83D6
Copyright	1922

This Certified Sanborn Map combines the following sheets.
Outlined areas indicate map sheets within the collection.

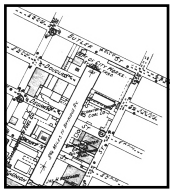

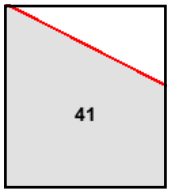

Volume Pier Maps, Sheet 41

0 Feet 150 300 600

N



The certified Sanborn Library search results in this report can be authenticated by visiting www.edrnet.com/sanborn and entering the certification number. Only Environmental Data Resources Inc. (EDR) is authorized to grant rights for commercial reproduction of maps by The Sanborn Library LLC, the copyright holder for the collection.

Certification #2B52-417D-83D6

Site Name:	Gowanus Study Area
Address:	360-362 Dean Street
City, ST, ZIP:	Brooklyn, NY 11215
Client:	AKRF, Inc.
EDR Inquiry:	5609317.5
Order Date:	04/04/2019
Certification #	2B52-417D-83D6
Copyright	1915

This Certified Sanborn Map combines the following sheets.
Outlined areas indicate map sheets within the collection.



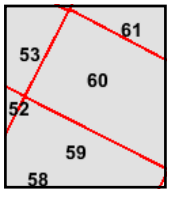

Volume 1, Sheet 61
Volume 1, Sheet 60
Volume 1, Sheet 59
Volume 1, Sheet 53
Volume 1, Sheet 52

0 Feet 150 300 600

N

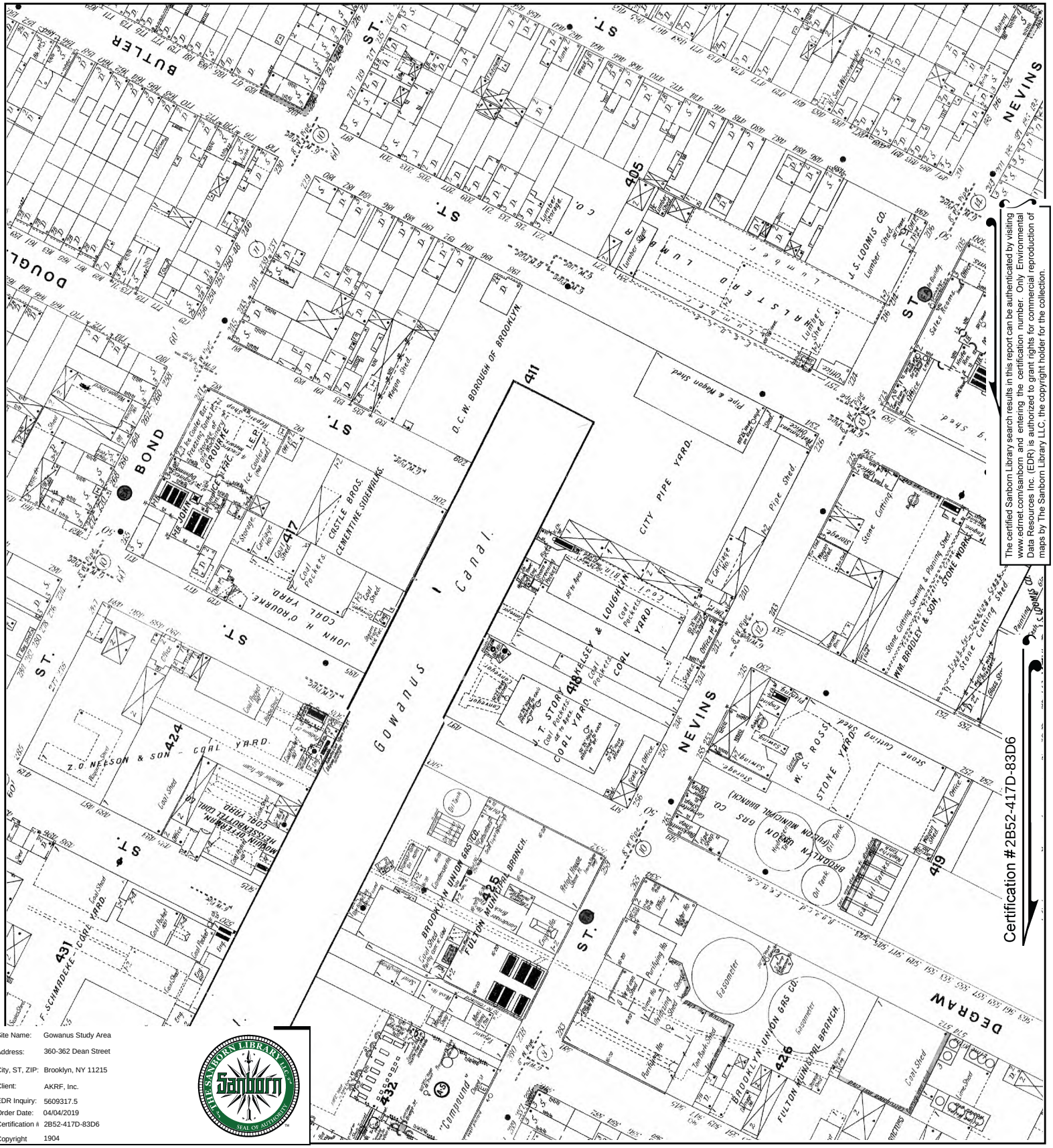

Certification #2B52-417D-83D6

The certified Sanborn Library search results in this report can be authenticated by visiting www.edrnet.com/sanborn and entering the certification number. Only Environmental Data Resources Inc. (EDR) is authorized to grant rights for commercial reproduction of maps by The Sanborn Library LLC, the copyright holder for the collection.

Site Name:	Gowanus Study Area
Address:	360-362 Dean Street
City, ST, ZIP:	Brooklyn, NY 11215
Client:	AKRF, Inc.
EDR Inquiry:	5609317.5
Order Date:	04/04/2019
Certification #:	2B52-417D-83D6
Copyright	1904

This Certified Sanborn Map combines the following sheets.
Outlined areas indicate map sheets within the collection.



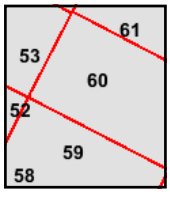

Volume 1, Sheet 53
Volume 1, Sheet 52
Volume 1, Sheet 61
Volume 1, Sheet 60
Volume 1, Sheet 59

0 Feet 150 300 600

N

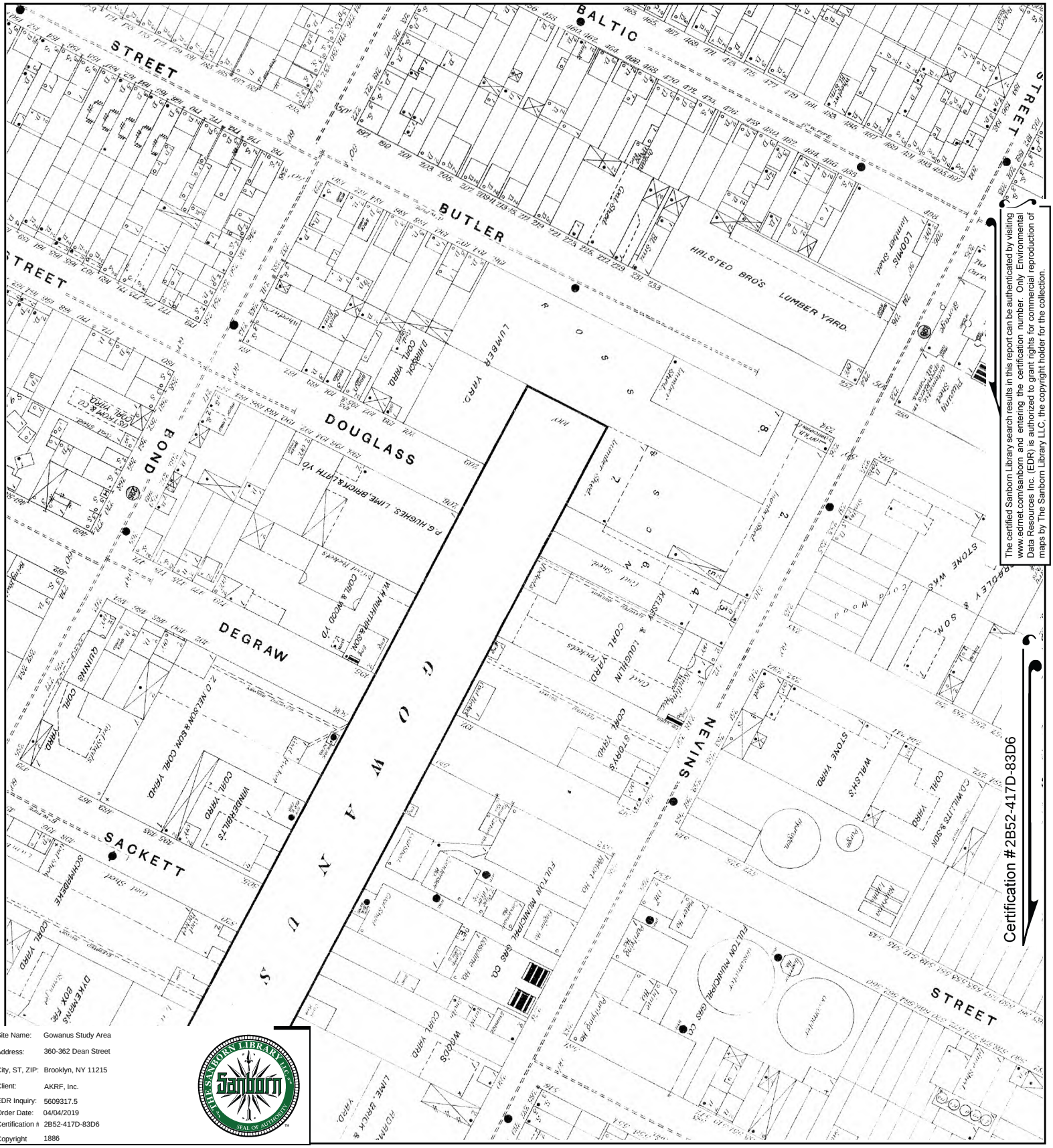

The certified Sanborn Library search results in this report can be authenticated by visiting www.edrnet.com/sanborn and entering the certification number. Only Environmental Data Resources Inc. (EDR) is authorized to grant rights for commercial reproduction of maps by The Sanborn Library LLC, the copyright holder for the collection.

Site Name:	Gowanus Study Area
Address:	360-362 Dean Street
City, ST, ZIP:	Brooklyn, NY 11215
Client:	AKRF, Inc.
EDR Inquiry:	5609317.5
Order Date:	04/04/2019
Certification #:	2B52-417D-83D6
Copyright	1886

This Certified Sanborn Map combines the following sheets.
Outlined areas indicate map sheets within the collection.

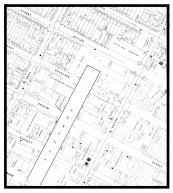

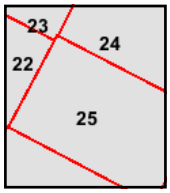

Volume 1, Sheet 25
Volume 1, Sheet 25
Volume 1, Sheet 24
Volume 1, Sheet 23
Volume 1, Sheet 22

0 Feet 150 300 600

N

Gowanus Study Area

360-362 Dean Street

Brooklyn, NY 11215

Inquiry Number: 5609317.5

April 04, 2019

Certified Sanborn® Map Report

6 Armstrong Road, 4th floor
Shelton, CT 06484
Toll Free: 800.352.0050
www.edrnet.com

Certified Sanborn® Map Report

04/04/19

Site Name:

Gowanus Study Area
360-362 Dean Street
Brooklyn, NY 11215
EDR Inquiry # 5609317.5

Client Name:

AKRF, Inc.
440 Park Avenue, South 7th Floor
New York, NY 10016
Contact: Neoma Chefalo

The Sanborn Library has been searched by EDR and maps covering the target property location as provided by AKRF, Inc. were identified for the years listed below. The Sanborn Library is the largest, most complete collection of fire insurance maps. The collection includes maps from Sanborn, Bromley, Perris & Browne, Hopkins, Barlow, and others. Only Environmental Data Resources Inc. (EDR) is authorized to grant rights for commercial reproduction of maps by the Sanborn Library LLC, the copyright holder for the collection. Results can be authenticated by visiting www.edrnet.com/sanborn.

The Sanborn Library is continually enhanced with newly identified map archives. This report accesses all maps in the collection as of the day this report was generated.

Certified Sanborn Results:

Certification # 2B52-417D-83D6

PO # 180428

Project 180428

Maps Provided:

2007	1995	1985	1965
2006	1994	1982	1951
2005	1993	1981	1950
2004	1992	1980	1938
2003	1991	1979	1928
2002	1988	1978	1926
2001	1987	1977	1922
1996	1986	1969	1915

1906
1904
1888
1866

Sanborn® Library search results
Certification #: 2B52-417D-83D6

The Sanborn Library includes more than 1.2 million fire insurance maps from Sanborn, Bromley, Perris & Browne, Hopkins, Barlow and others which track historical property usage in approximately 12,000 American cities and towns. Collections searched:

- ☑ Library of Congress
- ☑ University Publications of America
- ☑ EDR Private Collection

The Sanborn Library LLC Since 1866™

Limited Permission To Make Copies

AKRF, Inc. (the client) is permitted to make up to FIVE photocopies of this Sanborn Map transmittal and each fire insurance map accompanying this report solely for the limited use of its customer. No one other than the client is authorized to make copies. Upon request made directly to an EDR Account Executive, the client may be permitted to make a limited number of additional photocopies. This permission is conditioned upon compliance by the client, its customer and their agents with EDR's copyright policy; a copy of which is available upon request.

Disclaimer - Copyright and Trademark Notice

This Report contains certain information obtained from a variety of public and other sources reasonably available to Environmental Data Resources, Inc. It cannot be concluded from this Report that coverage information for the target and surrounding properties does not exist from other sources. NO WARRANTY EXPRESSED OR IMPLIED, IS MADE WHATSOEVER IN CONNECTION WITH THIS REPORT. ENVIRONMENTAL DATA RESOURCES, INC. SPECIFICALLY DISCLAIMS THE MAKING OF ANY SUCH WARRANTIES, INCLUDING WITHOUT LIMITATION, MERCHANTABILITY OR FITNESS FOR A PARTICULAR USE OR PURPOSE. ALL RISK IS ASSUMED BY THE USER. IN NO EVENT SHALL ENVIRONMENTAL DATA RESOURCES, INC. BE LIABLE TO ANYONE, WHETHER ARISING OUT OF ERRORS OR OMISSIONS, NEGLIGENCE, ACCIDENT OR ANY OTHER CAUSE, FOR ANY LOSS OF DAMAGE, INCLUDING, WITHOUT LIMITATION, SPECIAL, INCIDENTAL, CONSEQUENTIAL, OR EXEMPLARY DAMAGES. ANY LIABILITY ON THE PART OF ENVIRONMENTAL DATA RESOURCES, INC. IS STRICTLY LIMITED TO A REFUND OF THE AMOUNT PAID FOR THIS REPORT. Purchaser accepts this Report "AS IS". Any analyses, estimates, ratings, environmental risk levels or risk codes provided in this Report are provided for illustrative purposes only, and are not intended to provide, nor should they be interpreted as providing any facts regarding, or prediction or forecast of, any environmental risk for any property. Only a Phase I Environmental Site Assessment performed by an environmental professional can provide information regarding the environmental risk for any property. Additionally, the information provided in this Report is not to be construed as legal advice.

Copyright 2019 by Environmental Data Resources, Inc. All rights reserved. Reproduction in any media or format, in whole or in part, of any report or map of Environmental Data Resources, Inc., or its affiliates, is prohibited without prior written permission.

EDR and its logos (including Sanborn and Sanborn Map) are trademarks of Environmental Data Resources, Inc. or its affiliates. All other trademarks used herein are the property of their respective owners.

Sanborn Sheet Key

This Certified Sanborn Map Report is based upon the following Sanborn Fire Insurance map sheets.

2007 Source Sheets


Volume 1, Sheet 60
2007


Volume 1, Sheet 61
2007


Volume 6, Sheet 27
2007


Volume 6, Sheet 28
2007

2006 Source Sheets


Volume 1, Sheet 60
2006


Volume 1, Sheet 61
2006


Volume 6, Sheet 27
2006


Volume 6, Sheet 28
2006

2005 Source Sheets


Volume 1, Sheet 60
2005


Volume 1, Sheet 61
2005


Volume 6, Sheet 28
2005


Volume 6, Sheet 27
2005

2004 Source Sheets


Volume 6, Sheet 27
2004


Volume 6, Sheet 28
2004


Volume 1, Sheet 60
2004


Volume 1, Sheet 61
2004

Sanborn Sheet Key

This Certified Sanborn Map Report is based upon the following Sanborn Fire Insurance map sheets.

2003 Source Sheets



Volume 1, Sheet 60
2003

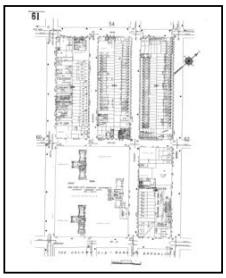

Volume 1, Sheet 61
2003



Volume 6, Sheet 27
2003



Volume 6, Sheet 28
2003

2002 Source Sheets



Volume 6, Sheet 27
2002



Volume 6, Sheet 28
2002



Volume 1, Sheet 60
2002

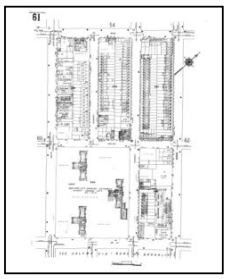

Volume 1, Sheet 61
2002

2001 Source Sheets



Volume 1, Sheet 60
2001

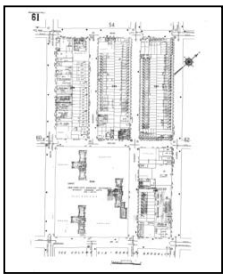

Volume 1, Sheet 61
2001



Volume 6, Sheet 27
2001



Volume 6, Sheet 28
2001

1996 Source Sheets



Volume 1, Sheet 60
1996



Volume 1, Sheet 61
1996

Sanborn Sheet Key

This Certified Sanborn Map Report is based upon the following Sanborn Fire Insurance map sheets.

1995 Source Sheets



Volume 5, Sheet 27
1995-Jan



Volume 1, Sheet 60
1995

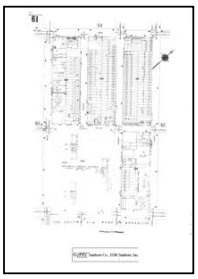

Volume 1, Sheet 61
1995

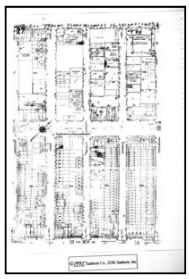

Volume 6, Sheet 27
1995



Volume 6, Sheet 28
1995

1994 Source Sheets



Volume 6, Sheet 28
1994

1993 Source Sheets



Volume 1, Sheet 60
1993



Volume 1, Sheet 61
1993



Volume 6, Sheet 27
1993



Volume 6, Sheet 28
1993

Sanborn Sheet Key

This Certified Sanborn Map Report is based upon the following Sanborn Fire Insurance map sheets.

1992 Source Sheets


Volume 6, Sheet 27
1992


Volume 6, Sheet 28
1992


Volume 1, Sheet 60
1992


Volume 1, Sheet 61
1992

1991 Source Sheets


Volume 1, Sheet 60
1991


Volume 1, Sheet 61
1991


Volume 6, Sheet 27
1991

1988 Source Sheets


Volume 6, Sheet 27
1988


Volume 6, Sheet 28
1988


Volume 1, Sheet 60
1988

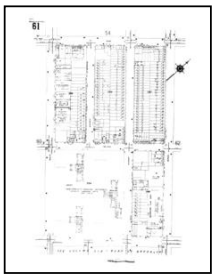
Volume 1, Sheet 61
1988

1987 Source Sheets

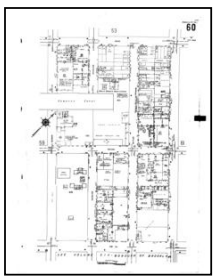
Volume 1, Sheet 60
1987


Volume 1, Sheet 61
1987

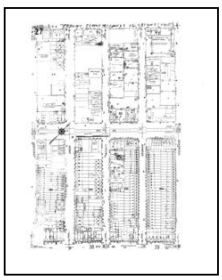
Volume 6, Sheet 27
1987

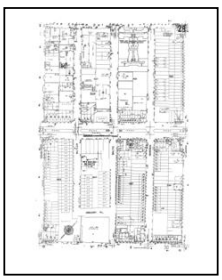
Volume 6, Sheet 28
1987

Sanborn Sheet Key

This Certified Sanborn Map Report is based upon the following Sanborn Fire Insurance map sheets.

1986 Source Sheets



Volume 1, Sheet 60
1986

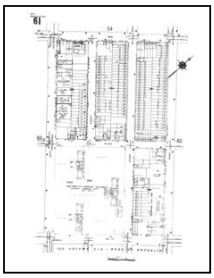

Volume 1, Sheet 61
1986

1985 Source Sheets



Volume 6, Sheet 27
1985



Volume 6, Sheet 28
1985

1982 Source Sheets

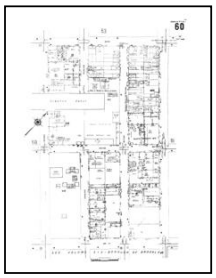

Volume 1, Sheet 60
1982

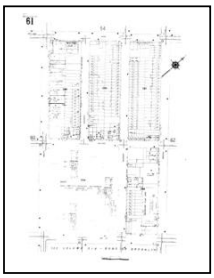

Volume 1, Sheet 61
1982



Volume 6, Sheet 27
1982



Volume 6, Sheet 28
1982

1981 Source Sheets



Volume 1, Sheet 60
1981



Volume 1, Sheet 61
1981

Sanborn Sheet Key

This Certified Sanborn Map Report is based upon the following Sanborn Fire Insurance map sheets.

1980 Source Sheets


Volume 6, Sheet 27
1980


Volume 6, Sheet 28
1980


Volume 6, Sheet 27
1980


Volume 6, Sheet 28
1980


Volume 1, Sheet 60
1980


Volume 1, Sheet 61
1980

1979 Source Sheets


Volume 6, Sheet 28
1979


Volume 6, Sheet 27
1979


Volume 1, Sheet 60
1979


Volume 1, Sheet 61
1979

1978 Source Sheets


Volume 6, Sheet 27
1978


Volume 6, Sheet 28
1978

Sanborn Sheet Key

This Certified Sanborn Map Report is based upon the following Sanborn Fire Insurance map sheets.

1977 Source Sheets



Volume 1, Sheet 60
1977



Volume 1, Sheet 61
1977

1969 Source Sheets

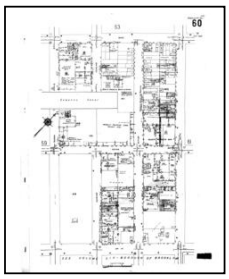

Volume 1, Sheet 60
1969



Volume 1, Sheet 61
1969

1965 Source Sheets

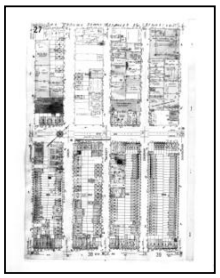

Volume 6, Sheet 27
1965



Volume 6, Sheet 28
1965

1951 Source Sheets



Volume 6, Sheet 27
1951



Volume 6, Sheet 28
1951

Sanborn Sheet Key

This Certified Sanborn Map Report is based upon the following Sanborn Fire Insurance map sheets.

1950 Source Sheets



Volume 1, Sheet 60
1950



Volume 1, Sheet 61
1950

1938 Source Sheets



Volume 1, Sheet 60
1938



Volume 1, Sheet 61
1938

1928 Source Sheets



Volume Pier Maps, Sheet 49
1928

1926 Source Sheets



Volume 6, Sheet 27
1926



Volume 6, Sheet 28
1926

Sanborn Sheet Key

This Certified Sanborn Map Report is based upon the following Sanborn Fire Insurance map sheets.

1922 Source Sheets



Volume Pier Maps, Sheet 41
1922

1915 Source Sheets



Volume 1, Sheet 60
1915



Volume 1, Sheet 61
1915

1906 Source Sheets



Volume 6, Sheet 40
1906



Volume 6, Sheet 41
1906

1904 Source Sheets



Volume 1, Sheet 60
1904



Volume 1, Sheet 61
1904

Sanborn Sheet Key

This Certified Sanborn Map Report is based upon the following Sanborn Fire Insurance map sheets.

1888 Source Sheets



Volume 6, Sheet 136
1888



Volume 6, Sheet 137
1888

1886 Source Sheets



Volume 1, Sheet 24
1886

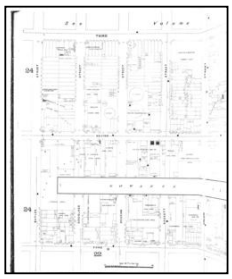

Volume 1, Sheet 25
1886



The certified Sanborn Library search results in this report can be authenticated by visiting www.edrnet.com/sanborn and entering the certification number. Only Environmental Data Resources Inc. (EDR) is authorized to grant rights for commercial reproduction of maps by The Sanborn Library LLC, the copyright holder for the collection.

Site Name:	Gowanus Study Area
Address:	360-362 Dean Street
City, ST, ZIP:	Brooklyn, NY 11215
Client:	AKRF, Inc.
EDR Inquiry:	5609317.5
Order Date:	04/04/2019
Certification #:	2B52-417D-83D6
Copyright	2007

This Certified Sanborn Map combines the following sheets.
Outlined areas indicate map sheets within the collection.

0 Feet 150 300 600



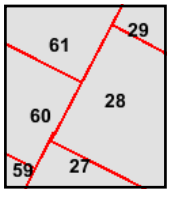

Volume 6, Sheet 28
Volume 6, Sheet 27
Volume 1, Sheet 61
Volume 1, Sheet 60

N



The certified Sanborn Library search results in this report can be authenticated by visiting www.edrnet.com/sanborn and entering the certification number. Only Environmental Data Resources Inc. (EDR) is authorized to grant rights for commercial reproduction of maps by The Sanborn Library LLC, the copyright holder for the collection.

Site Name:	Gowanus Study Area
Address:	360-362 Dean Street
City, ST, ZIP:	Brooklyn, NY 11215
Client:	AKRF, Inc.
EDR Inquiry:	5609317.5
Order Date:	04/04/2019
Certification #	2B52-417D-83D6
Copyright	2006

This Certified Sanborn Map combines the following sheets.
Outlined areas indicate map sheets within the collection.

0 Feet 150 300 600



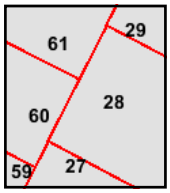

Volume 6, Sheet 28
Volume 6, Sheet 27
Volume 1, Sheet 61
Volume 1, Sheet 60

N



The certified Sanborn Library search results in this report can be authenticated by visiting www.edrnet.com/sanborn and entering the certification number. Only Environmental Data Resources Inc. (EDR) is authorized to grant rights for commercial reproduction of maps by The Sanborn Library LLC, the copyright holder for the collection.

Site Name:	Gowanus Study Area
Address:	360-362 Dean Street
City, ST, ZIP:	Brooklyn, NY 11215
Client:	AKRF, Inc.
EDR Inquiry:	5609317.5
Order Date:	04/04/2019
Certification #	2B52-417D-83D6
Copyright	2005

This Certified Sanborn Map combines the following sheets.
Outlined areas indicate map sheets within the collection.



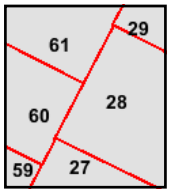

Volume 6, Sheet 27
Volume 6, Sheet 28
Volume 1, Sheet 61
Volume 1, Sheet 60

0 Feet 150 300 600

N



The certified Sanborn Library search results in this report can be authenticated by visiting www.edrnet.com/sanborn and entering the certification number. Only Environmental Data Resources Inc. (EDR) is authorized to grant rights for commercial reproduction of maps by The Sanborn Library LLC, the copyright holder for the collection.

Site Name:	Gowanus Study Area
Address:	360-362 Dean Street
City, ST, ZIP:	Brooklyn, NY 11215
Client:	AKRF, Inc.
EDR Inquiry:	5609317.5
Order Date:	04/04/2019
Certification #:	2B52-417D-83D6
Copyright	2004

This Certified Sanborn Map combines the following sheets.
Outlined areas indicate map sheets within the collection.

0 Feet 150 300 600



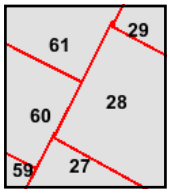

Volume 1, Sheet 61
Volume 1, Sheet 60
Volume 6, Sheet 28
Volume 6, Sheet 27

N

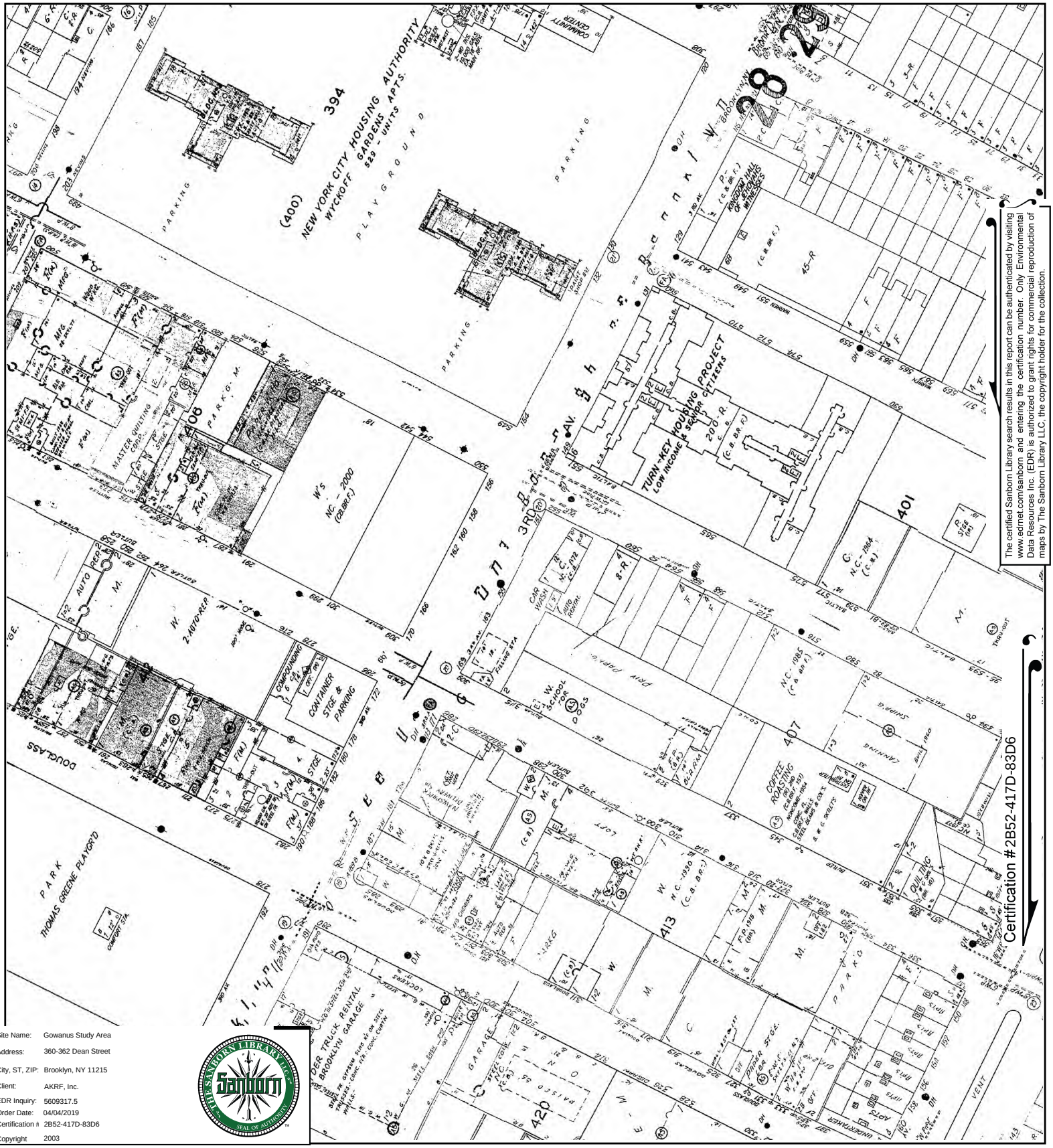

The certified Sanborn Library search results in this report can be authenticated by visiting www.edrnet.com/sanborn and entering the certification number. Only Environmental Data Resources Inc. (EDR) is authorized to grant rights for commercial reproduction of maps by The Sanborn Library LLC, the copyright holder for the collection.

Site Name:	Gowanus Study Area
Address:	360-362 Dean Street
City, ST, ZIP:	Brooklyn, NY 11215
Client:	AKRF, Inc.
EDR Inquiry:	5609317.5
Order Date:	04/04/2019
Certification #	2B52-417D-83D6
Copyright	2003

This Certified Sanborn Map combines the following sheets.
Outlined areas indicate map sheets within the collection.



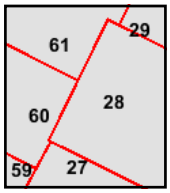

Volume 6, Sheet 28
Volume 6, Sheet 27
Volume 1, Sheet 61
Volume 1, Sheet 60

0 Feet 150 300 600

N

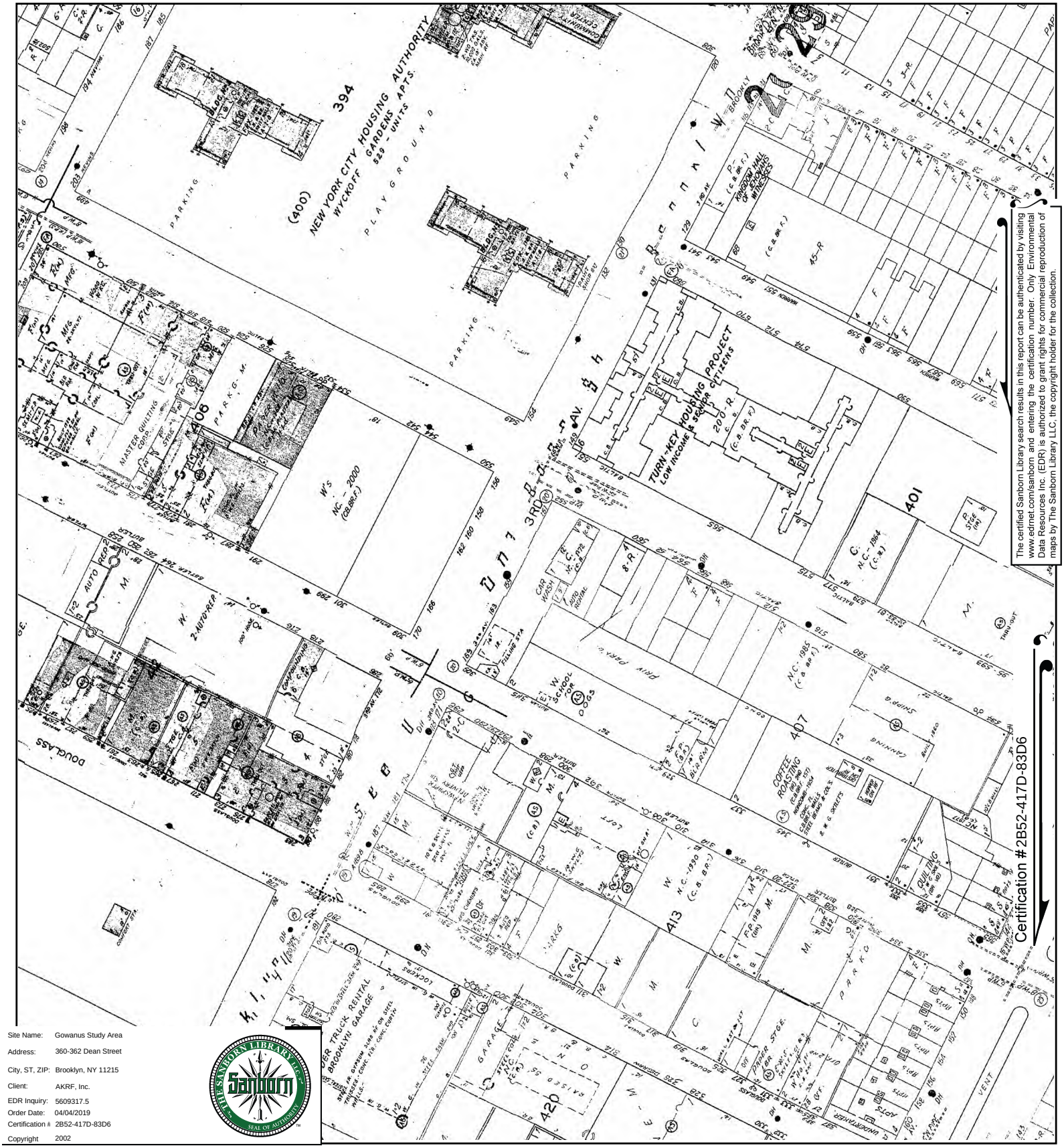

The certified Sanborn Library search results in this report can be authenticated by visiting www.edrnet.com/sanborn and entering the certification number. Only Environmental Data Resources Inc. (EDR) is authorized to grant rights for commercial reproduction of maps by The Sanborn Library LLC, the copyright holder for the collection.

Site Name:	Gowanus Study Area
Address:	360-362 Dean Street
City, ST, ZIP:	Brooklyn, NY 11215
Client:	AKRF, Inc.
EDR Inquiry:	5609317.5
Order Date:	04/04/2019
Certification #	2B52-417D-83D6
Copyright	2002

This Certified Sanborn Map combines the following sheets.
Outlined areas indicate map sheets within the collection.



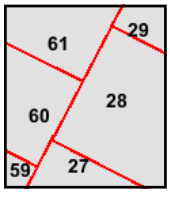

Volume 1, Sheet 61
Volume 1, Sheet 60
Volume 6, Sheet 28
Volume 6, Sheet 27

0 Feet 150 300 600

N



The certified Sanborn Library search results in this report can be authenticated by visiting www.edrnet.com/sanborn and entering the certification number. Only Environmental Data Resources Inc. (EDR) is authorized to grant rights for commercial reproduction of maps by The Sanborn Library LLC, the copyright holder for the collection.

Certification #2B52-417D-83D6

Site Name:	Gowanus Study Area
Address:	360-362 Dean Street
City, ST, ZIP:	Brooklyn, NY 11215
Client:	AKRF, Inc.
EDR Inquiry:	5609317.5
Order Date:	04/04/2019
Certification #	2B52-417D-83D6
Copyright	2001

This Certified Sanborn Map combines the following sheets.
Outlined areas indicate map sheets within the collection.



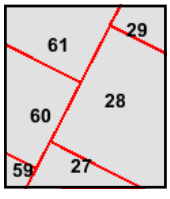

Volume 6, Sheet 28
Volume 6, Sheet 27
Volume 1, Sheet 61
Volume 1, Sheet 60

0 Feet 150 300 600

N



The certified Sanborn Library search results in this report can be authenticated by visiting www.edrnet.com/sanborn and entering the certification number. Only Environmental Data Resources Inc. (EDR) is authorized to grant rights for commercial reproduction of maps by The Sanborn Library LLC, the copyright holder for the collection.

Certification #2B52-417D-83D6

Site Name: Gowanus Study Area
Address: 360-362 Dean Street
City, ST, ZIP: Brooklyn, NY 11215
Client: AKRF, Inc.
EDR Inquiry: 5609317.5
Order Date: 04/04/2019
Certification #: 2B52-417D-83D6
Copyright: 1996

This Certified Sanborn Map combines the following sheets.
Outlined areas indicate map sheets within the collection.



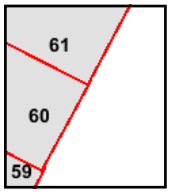

Volume 1, Sheet 61
Volume 1, Sheet 60

0 Feet 150 300 600

N



The certified Sanborn Library search results in this report can be authenticated by visiting www.edrnet.com/sanborn and entering the certification number. Only Environmental Data Resources Inc. (EDR) is authorized to grant rights for commercial reproduction of maps by The Sanborn Library LLC, the copyright holder for the collection.

Site Name:	Gowanus Study Area
Address:	360-362 Dean Street
City, ST, ZIP:	Brooklyn, NY 11215
Client:	AKRF, Inc.
EDR Inquiry:	5609317.5
Order Date:	04/04/2019
Certification #	2B52-417D-83D6
Copyright	1995

This Certified Sanborn Map combines the following sheets.
Outlined areas indicate map sheets within the collection.



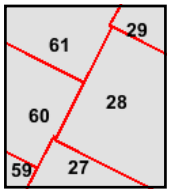

Volume 6, Sheet 28
Volume 6, Sheet 27
Volume 1, Sheet 61
Volume 1, Sheet 60
Volume 5, Sheet 27

0 Feet 150 300 600

N

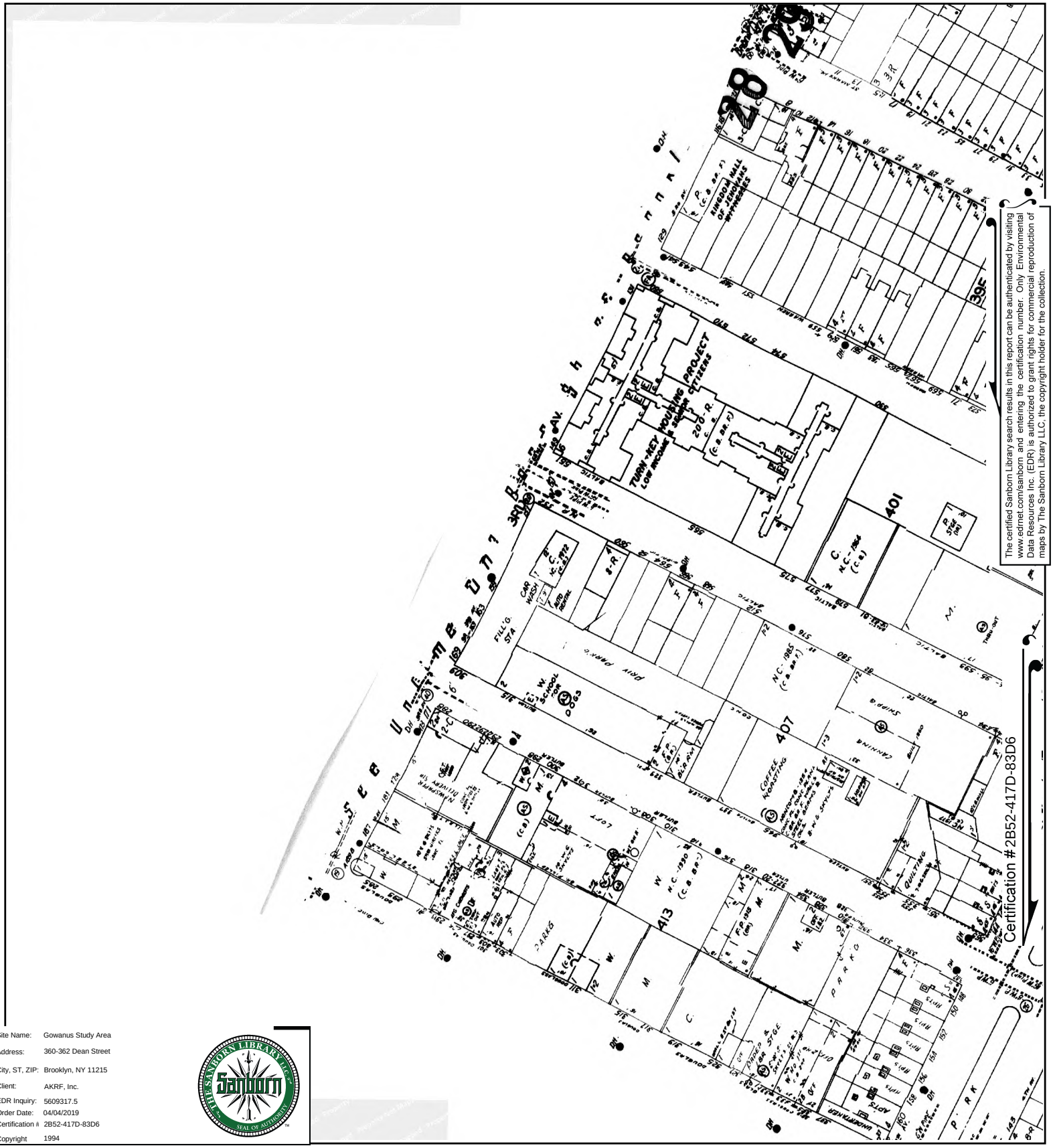

The certified Sanborn Library search results in this report can be authenticated by visiting www.edrnet.com/sanborn and entering the certification number. Only Environmental Data Resources Inc. (EDR) is authorized to grant rights for commercial reproduction of maps by The Sanborn Library LLC, the copyright holder for the collection.

Site Name:	Gowanus Study Area
Address:	360-362 Dean Street
City, ST, ZIP:	Brooklyn, NY 11215
Client:	AKRF, Inc.
EDR Inquiry:	5609317.5
Order Date:	04/04/2019
Certification #	2B52-417D-83D6
Copyright	1994

This Certified Sanborn Map combines the following sheets.
Outlined areas indicate map sheets within the collection.

0 Feet 150 300 600



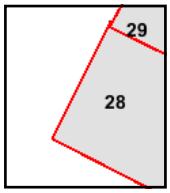

Volume 6, Sheet 28

N



The certified Sanborn Library search results in this report can be authenticated by visiting www.edrnet.com/sanborn and entering the certification number. Only Environmental Data Resources Inc. (EDR) is authorized to grant rights for commercial reproduction of maps by The Sanborn Library LLC, the copyright holder for the collection.

Site Name:	Gowanus Study Area
Address:	360-362 Dean Street
City, ST, ZIP:	Brooklyn, NY 11215
Client:	AKRF, Inc.
EDR Inquiry:	5609317.5
Order Date:	04/04/2019
Certification #:	2B52-417D-83D6
Copyright	1993

This Certified Sanborn Map combines the following sheets.
Outlined areas indicate map sheets within the collection.



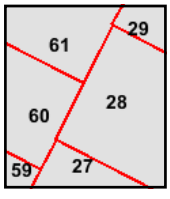

Volume 6, Sheet 28
Volume 6, Sheet 27
Volume 1, Sheet 61
Volume 1, Sheet 60

0 Feet 150 300 600

N



The certified Sanborn Library search results in this report can be authenticated by visiting www.edrnet.com/sanborn and entering the certification number. Only Environmental Data Resources Inc. (EDR) is authorized to grant rights for commercial reproduction of maps by The Sanborn Library LLC, the copyright holder for the collection.

Site Name:	Gowanus Study Area
Address:	360-362 Dean Street
City, ST, ZIP:	Brooklyn, NY 11215
Client:	AKRF, Inc.
EDR Inquiry:	5609317.5
Order Date:	04/04/2019
Certification #:	2B52-417D-83D6
Copyright	1992

This Certified Sanborn Map combines the following sheets.
Outlined areas indicate map sheets within the collection.



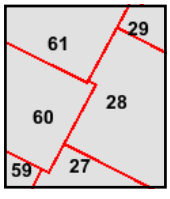

Volume 1, Sheet 61
Volume 1, Sheet 60
Volume 6, Sheet 28
Volume 6, Sheet 27

0 Feet 150 300 600

N

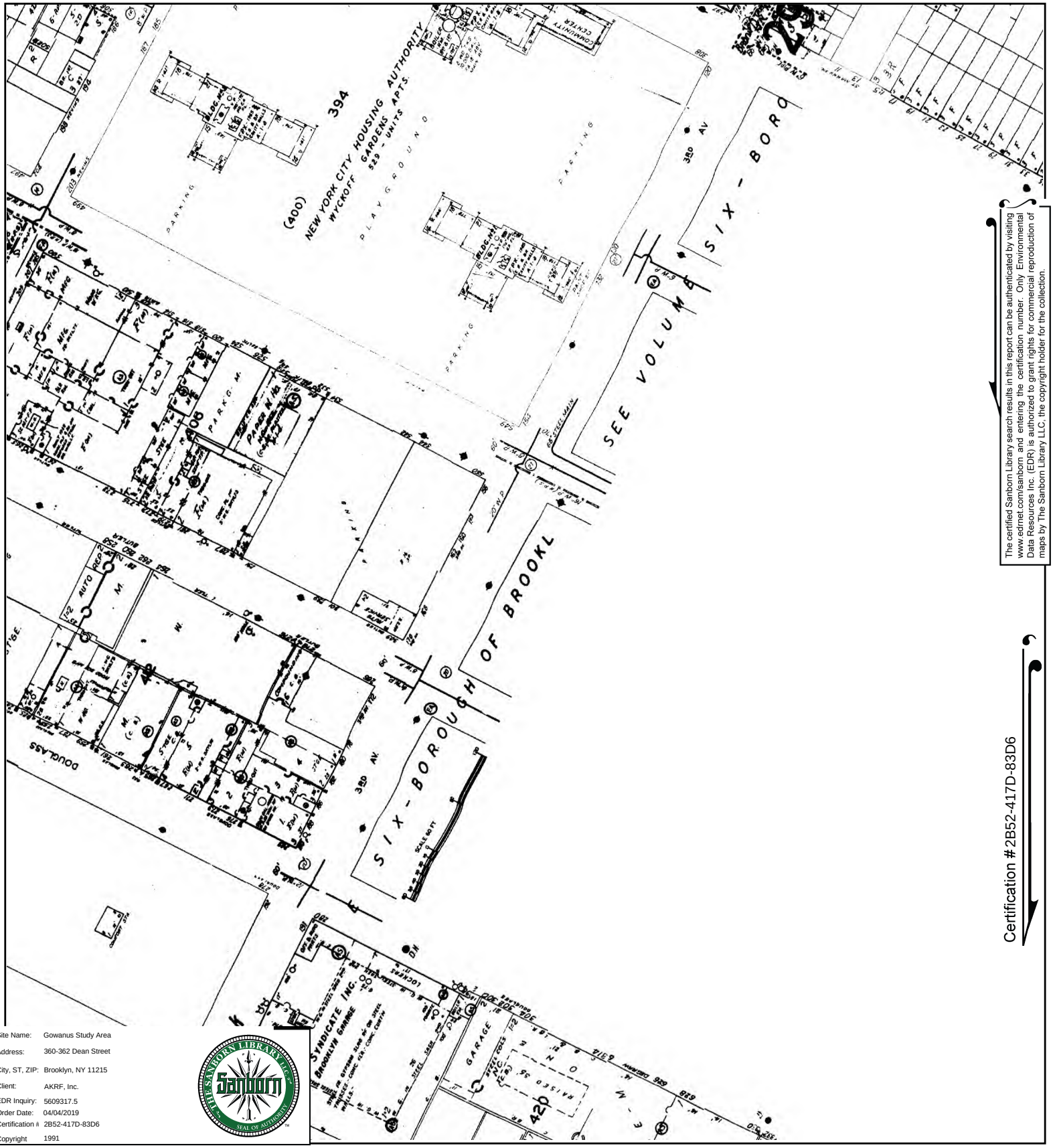

The certified Sanborn Library search results in this report can be authenticated by visiting www.edrnet.com/sanborn and entering the certification number. Only Environmental Data Resources Inc. (EDR) is authorized to grant rights for commercial reproduction of maps by The Sanborn Library LLC, the copyright holder for the collection.

Certification #2B52-417D-83D6

Site Name:	Gowanus Study Area
Address:	360-362 Dean Street
City, ST, ZIP:	Brooklyn, NY 11215
Client:	AKRF, Inc.
EDR Inquiry:	5609317.5
Order Date:	04/04/2019
Certification #:	2B52-417D-83D6
Copyright	1991

This Certified Sanborn Map combines the following sheets.
Outlined areas indicate map sheets within the collection.



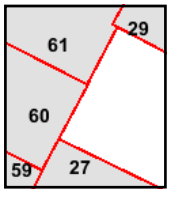

Volume 6, Sheet 27
Volume 1, Sheet 61
Volume 1, Sheet 60

0 Feet 150 300 600

N



The certified Sanborn Library search results in this report can be authenticated by visiting www.edrnet.com/sanborn and entering the certification number. Only Environmental Data Resources Inc. (EDR) is authorized to grant rights for commercial reproduction of maps by The Sanborn Library LLC, the copyright holder for the collection.

Site Name:	Gowanus Study Area
Address:	360-362 Dean Street
City, ST, ZIP:	Brooklyn, NY 11215
Client:	AKRF, Inc.
EDR Inquiry:	5609317.5
Order Date:	04/04/2019
Certification #	2B52-417D-83D6
Copyright	1988

This Certified Sanborn Map combines the following sheets.
Outlined areas indicate map sheets within the collection.



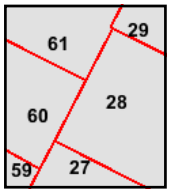

Volume 1, Sheet 61
Volume 1, Sheet 60
Volume 6, Sheet 28
Volume 6, Sheet 27

0 Feet 150 300 600

N



The certified Sanborn Library search results in this report can be authenticated by visiting www.edrnet.com/sanborn and entering the certification number. Only Environmental Data Resources Inc. (EDR) is authorized to grant rights for commercial reproduction of maps by The Sanborn Library LLC, the copyright holder for the collection.

Site Name:	Gowanus Study Area
Address:	360-362 Dean Street
City, ST, ZIP:	Brooklyn, NY 11215
Client:	AKRF, Inc.
EDR Inquiry:	5609317.5
Order Date:	04/04/2019
Certification #:	2B52-417D-83D6
Copyright	1987

This Certified Sanborn Map combines the following sheets.
Outlined areas indicate map sheets within the collection.



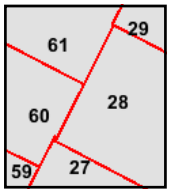

Volume 6, Sheet 28
Volume 6, Sheet 27
Volume 1, Sheet 61
Volume 1, Sheet 60

0 Feet 150 300 600

N



The certified Sanborn Library search results in this report can be authenticated by visiting www.edrnet.com/sanborn and entering the certification number. Only Environmental Data Resources Inc. (EDR) is authorized to grant rights for commercial reproduction of maps by The Sanborn Library LLC, the copyright holder for the collection.

Certification #2B52-417D-83D6

Site Name: Gowanus Study Area
Address: 360-362 Dean Street
City, ST, ZIP: Brooklyn, NY 11215
Client: AKRF, Inc.
EDR Inquiry: 5609317.5
Order Date: 04/04/2019
Certification #: 2B52-417D-83D6
Copyright: 1986

This Certified Sanborn Map combines the following sheets.
Outlined areas indicate map sheets within the collection.



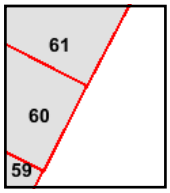

Volume 1, Sheet 61
Volume 1, Sheet 60

0 Feet 150 300 600

N



The certified Sanborn Library search results in this report can be authenticated by visiting www.edrnet.com/sanborn and entering the certification number. Only Environmental Data Resources Inc. (EDR) is authorized to grant rights for commercial reproduction of maps by The Sanborn Library LLC, the copyright holder for the collection.

Site Name:	Gowanus Study Area
Address:	360-362 Dean Street
City, ST, ZIP:	Brooklyn, NY 11215
Client:	AKRF, Inc.
EDR Inquiry:	5609317.5
Order Date:	04/04/2019
Certification #	2B52-417D-83D6
Copyright	1985

This Certified Sanborn Map combines the following sheets.
Outlined areas indicate map sheets within the collection.

0 Feet 150 300 600



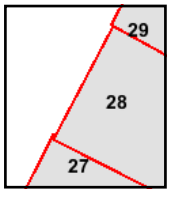

Volume 6, Sheet 28
Volume 6, Sheet 27

N



The certified Sanborn Library search results in this report can be authenticated by visiting www.edrnet.com/sanborn and entering the certification number. Only Environmental Data Resources Inc. (EDR) is authorized to grant rights for commercial reproduction of maps by The Sanborn Library LLC, the copyright holder for the collection.

Certification #2B52-417D-83D6

Site Name:	Gowanus Study Area
Address:	360-362 Dean Street
City, ST, ZIP:	Brooklyn, NY 11215
Client:	AKRF, Inc.
EDR Inquiry:	5609317.5
Order Date:	04/04/2019
Certification #:	2B52-417D-83D6
Copyright	1982

This Certified Sanborn Map combines the following sheets.
Outlined areas indicate map sheets within the collection.



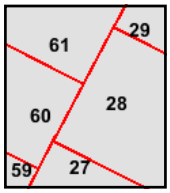

Volume 6, Sheet 28
Volume 6, Sheet 27
Volume 1, Sheet 61
Volume 1, Sheet 60

0 Feet 150 300 600

N



The certified Sanborn Library search results in this report can be authenticated by visiting www.edrnet.com/sanborn and entering the certification number. Only Environmental Data Resources Inc. (EDR) is authorized to grant rights for commercial reproduction of maps by The Sanborn Library LLC, the copyright holder for the collection.

Certification #2B52-417D-83D6

Site Name: Gowanus Study Area
Address: 360-362 Dean Street
City, ST, ZIP: Brooklyn, NY 11215
Client: AKRF, Inc.
EDR Inquiry: 5609317.5
Order Date: 04/04/2019
Certification #: 2B52-417D-83D6
Copyright: 1981

This Certified Sanborn Map combines the following sheets.
Outlined areas indicate map sheets within the collection.



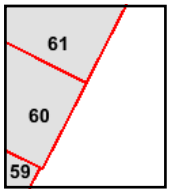

Volume 1, Sheet 61
Volume 1, Sheet 60

0 Feet 150 300 600

N

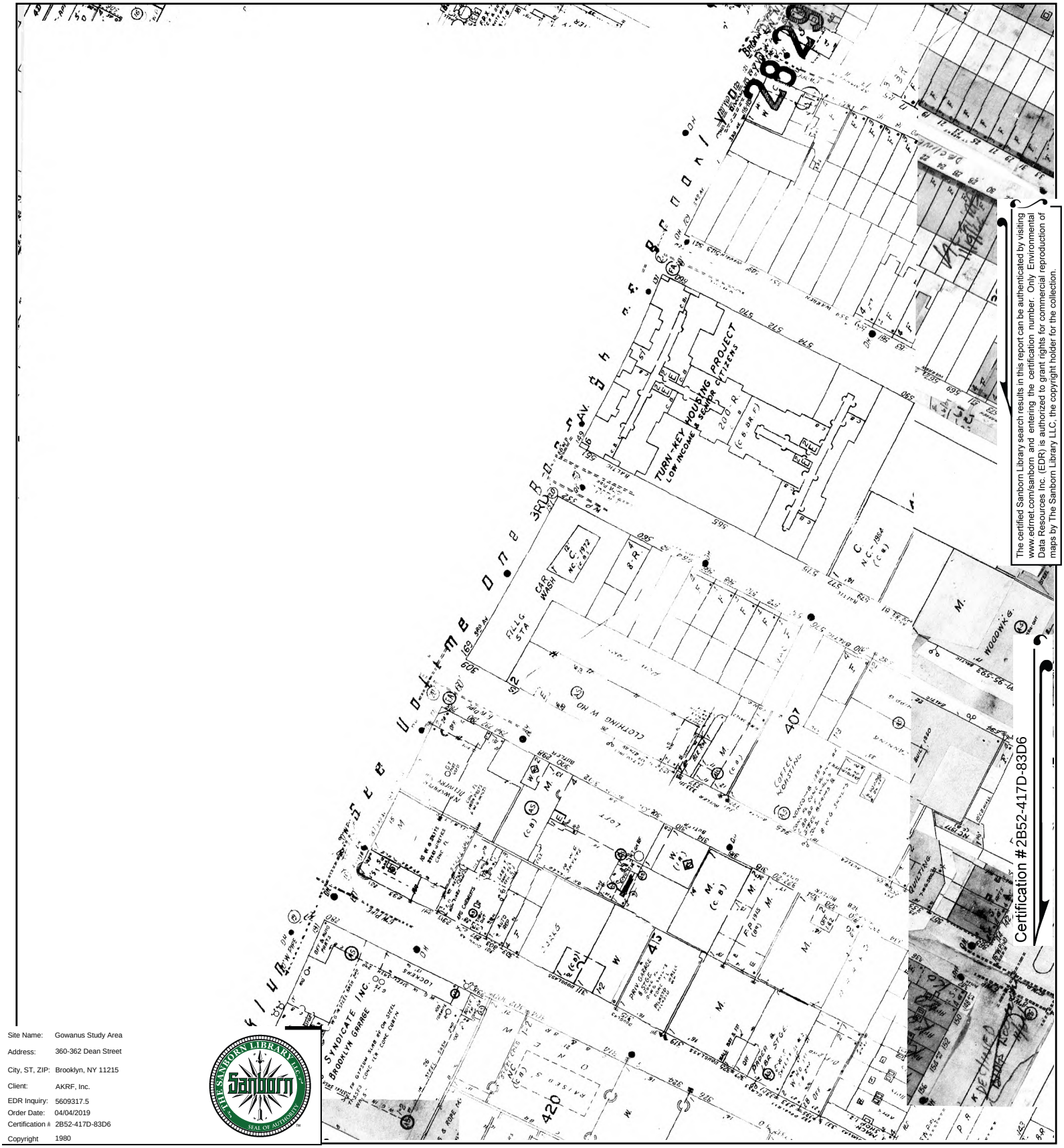

The certified Sanborn Library search results in this report can be authenticated by visiting www.edrnet.com/sanborn and entering the certification number. Only Environmental Data Resources Inc. (EDR) is authorized to grant rights for commercial reproduction of maps by The Sanborn Library LLC, the copyright holder for the collection.

Site Name:	Gowanus Study Area
Address:	360-362 Dean Street
City, ST, ZIP:	Brooklyn, NY 11215
Client:	AKRF, Inc.
EDR Inquiry:	5609317.5
Order Date:	04/04/2019
Certification #:	2B52-417D-83D6
Copyright	1980

This Certified Sanborn Map combines the following sheets.
Outlined areas indicate map sheets within the collection.

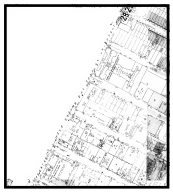

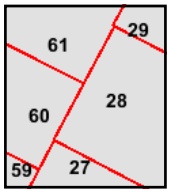

Volume 1, Sheet 61
Volume 1, Sheet 60
Volume 6, Sheet 28
Volume 6, Sheet 27
Volume 6, Sheet 28
Volume 6, Sheet 27

0 Feet 150 300 600

N



The certified Sanborn Library search results in this report can be authenticated by visiting www.edrnet.com/sanborn and entering the certification number. Only Environmental Data Resources Inc. (EDR) is authorized to grant rights for commercial reproduction of maps by The Sanborn Library LLC, the copyright holder for the collection.

Site Name:	Gowanus Study Area
Address:	360-362 Dean Street
City, ST, ZIP:	Brooklyn, NY 11215
Client:	AKRF, Inc.
EDR Inquiry:	5609317.5
Order Date:	04/04/2019
Certification #	2B52-417D-83D6
Copyright	1979

This Certified Sanborn Map combines the following sheets.
Outlined areas indicate map sheets within the collection.



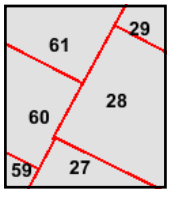

Volume 1, Sheet 61
Volume 1, Sheet 60
Volume 6, Sheet 27
Volume 6, Sheet 28

0 Feet 150 300 600

N



The certified Sanborn Library search results in this report can be authenticated by visiting www.edrnet.com/sanborn and entering the certification number. Only Environmental Data Resources Inc. (EDR) is authorized to grant rights for commercial reproduction of maps by The Sanborn Library LLC, the copyright holder for the collection.

Site Name:	Gowanus Study Area
Address:	360-362 Dean Street
City, ST, ZIP:	Brooklyn, NY 11215
Client:	AKRF, Inc.
EDR Inquiry:	5609317.5
Order Date:	04/04/2019
Certification #:	2B52-417D-83D6
Copyright	1978

This Certified Sanborn Map combines the following sheets.
Outlined areas indicate map sheets within the collection.



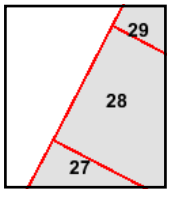

Volume 6, Sheet 28
Volume 6, Sheet 27

0 Feet 150 300 600

N



The certified Sanborn Library search results in this report can be authenticated by visiting www.edrnet.com/sanborn and entering the certification number. Only Environmental Data Resources Inc. (EDR) is authorized to grant rights for commercial reproduction of maps by The Sanborn Library LLC, the copyright holder for the collection.

Certification #2B52-417D-83D6

Site Name: Gowanus Study Area
Address: 360-362 Dean Street
City, ST, ZIP: Brooklyn, NY 11215
Client: AKRF, Inc.
EDR Inquiry: 5609317.5
Order Date: 04/04/2019
Certification #: 2B52-417D-83D6
Copyright: 1977

This Certified Sanborn Map combines the following sheets.
Outlined areas indicate map sheets within the collection.



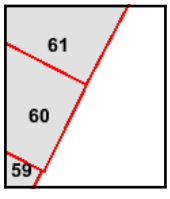

Volume 1, Sheet 61
Volume 1, Sheet 60

0 Feet 150 300 600

N



The certified Sanborn Library search results in this report can be authenticated by visiting www.edrnet.com/sanborn and entering the certification number. Only Environmental Data Resources Inc. (EDR) is authorized to grant rights for commercial reproduction of maps by The Sanborn Library LLC, the copyright holder for the collection.

Certification #2B52-417D-83D6

Site Name:	Gowanus Study Area
Address:	360-362 Dean Street
City, ST, ZIP:	Brooklyn, NY 11215
Client:	AKRF, Inc.
EDR Inquiry:	5609317.5
Order Date:	04/04/2019
Certification #:	2B52-417D-83D6
Copyright	1969

This Certified Sanborn Map combines the following sheets.
Outlined areas indicate map sheets within the collection.



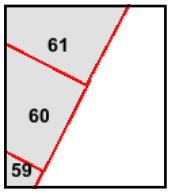

Volume 1, Sheet 61
Volume 1, Sheet 60

0 Feet 150 300 600

N



The certified Sanborn Library search results in this report can be authenticated by visiting www.edrnet.com/sanborn and entering the certification number. Only Environmental Data Resources Inc. (EDR) is authorized to grant rights for commercial reproduction of maps by The Sanborn Library LLC, the copyright holder for the collection.

Site Name:	Gowanus Study Area
Address:	360-362 Dean Street
City, ST, ZIP:	Brooklyn, NY 11215
Client:	AKRF, Inc.
EDR Inquiry:	5609317.5
Order Date:	04/04/2019
Certification #:	2B52-417D-83D6
Copyright	1965

This Certified Sanborn Map combines the following sheets.
Outlined areas indicate map sheets within the collection.



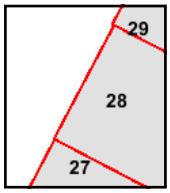

Volume 6, Sheet 28
Volume 6, Sheet 27

0 Feet 150 300 600

N

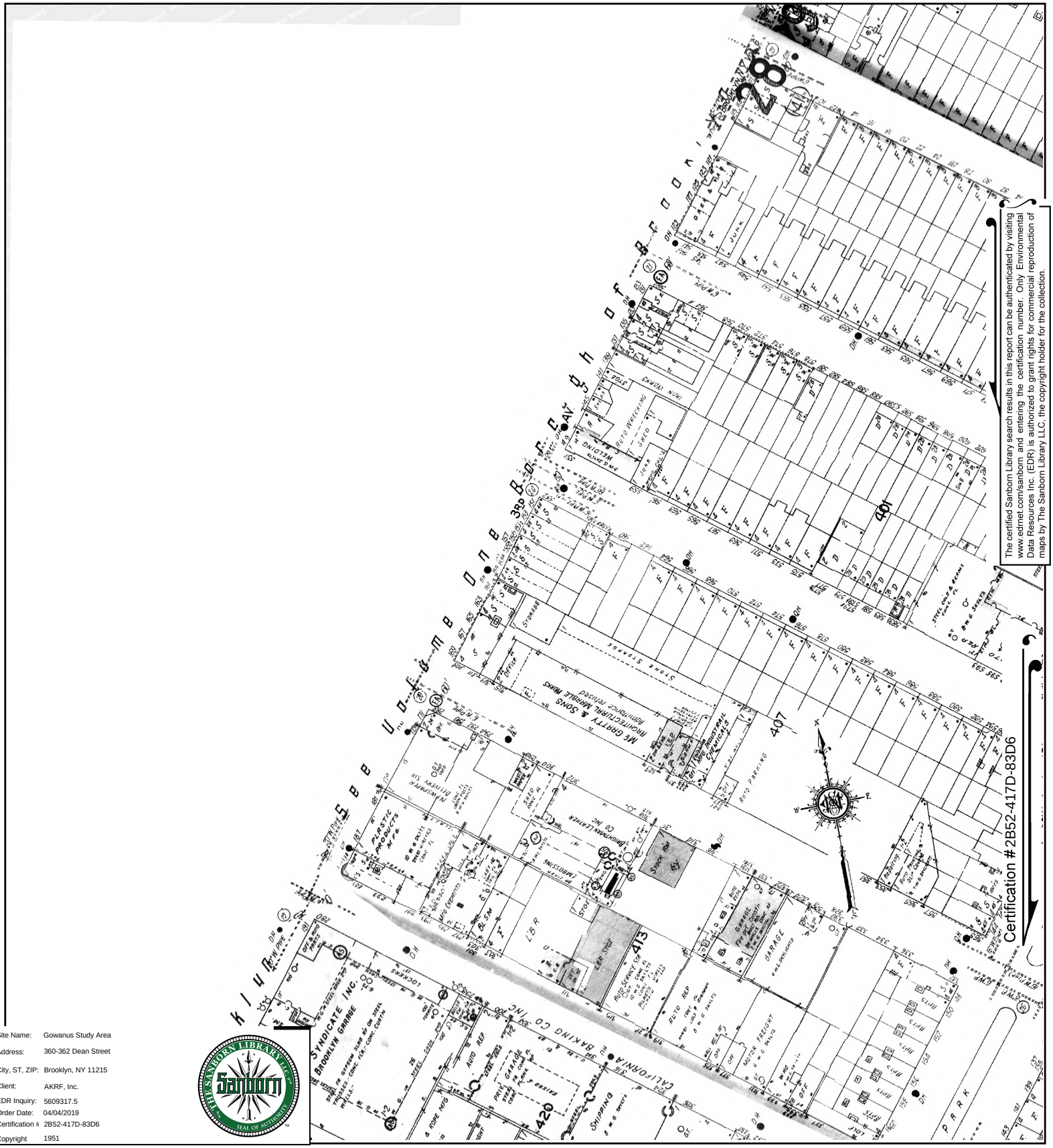

The certified Sanborn Library search results in this report can be authenticated by visiting www.edrnet.com/sanborn and entering the certification number. Only Environmental Data Resources Inc. (EDR) is authorized to grant rights for commercial reproduction of maps by The Sanborn Library LLC, the copyright holder for the collection.

Site Name:	Gowanus Study Area
Address:	360-362 Dean Street
City, ST, ZIP:	Brooklyn, NY 11215
Client:	AKRF, Inc.
EDR Inquiry:	5609317.5
Order Date:	04/04/2019
Certification #:	2B52-417D-83D6
Copyright	1951

This Certified Sanborn Map combines the following sheets.
Outlined areas indicate map sheets within the collection.

0 Feet 150 300 600



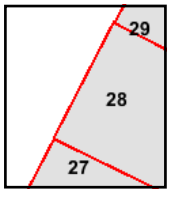

Volume 6, Sheet 28
Volume 6, Sheet 27

N



The certified Sanborn Library search results in this report can be authenticated by visiting www.edrnet.com/sanborn and entering the certification number. Only Environmental Data Resources Inc. (EDR) is authorized to grant rights for commercial reproduction of maps by The Sanborn Library LLC, the copyright holder for the collection.

Certification #2B52-417D-83D6

Site Name:	Gowanus Study Area
Address:	360-362 Dean Street
City, ST, ZIP:	Brooklyn, NY 11215
Client:	AKRF, Inc.
EDR Inquiry:	5609317.5
Order Date:	04/04/2019
Certification #:	2B52-417D-83D6
Copyright	1950

This Certified Sanborn Map combines the following sheets.
Outlined areas indicate map sheets within the collection.



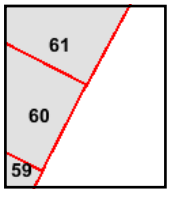

Volume 1, Sheet 61
Volume 1, Sheet 60

0 Feet 150 300 600

N



The certified Sanborn Library search results in this report can be authenticated by visiting www.edrnet.com/sanborn and entering the certification number. Only Environmental Data Resources Inc. (EDR) is authorized to grant rights for commercial reproduction of maps by The Sanborn Library LLC, the copyright holder for the collection.

Certification #2B52-417D-83D6

Site Name:	Gowanus Study Area
Address:	360-362 Dean Street
City, ST, ZIP:	Brooklyn, NY 11215
Client:	AKRF, Inc.
EDR Inquiry:	5609317.5
Order Date:	04/04/2019
Certification #:	2B52-417D-83D6
Copyright	1938

This Certified Sanborn Map combines the following sheets.
Outlined areas indicate map sheets within the collection.



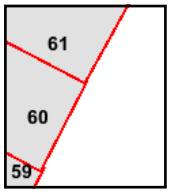

Volume 1, Sheet 61
Volume 1, Sheet 60

0 Feet 150 300 600

N

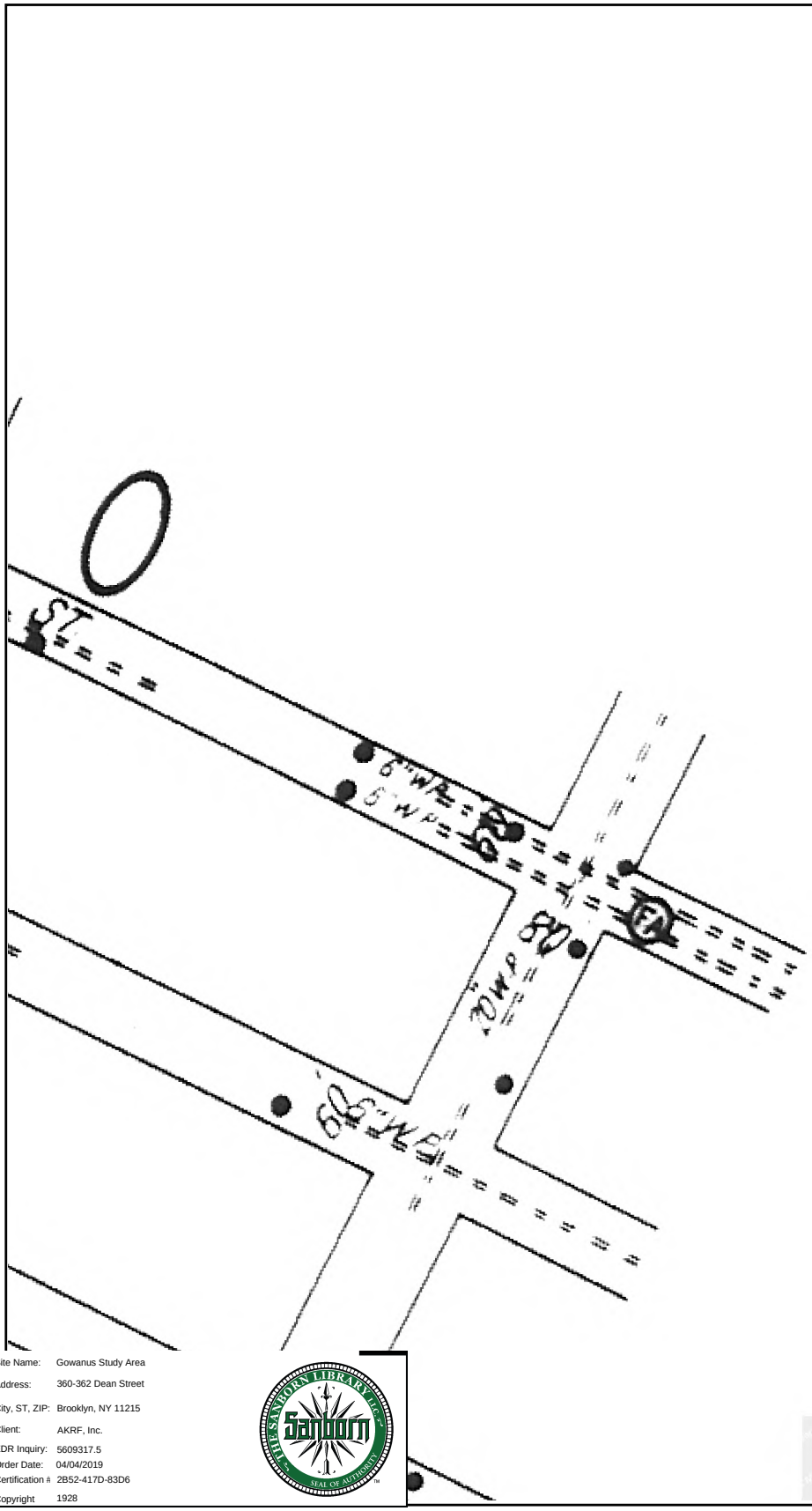

The certified Sanborn Library search results in this report can be authenticated by visiting www.edrnet.com/sanborn and entering the certification number. Only Environmental Data Resources Inc. (EDR) is authorized to grant rights for commercial reproduction of maps by The Sanborn Library LLC, the copyright holder for the collection.

Certification #2B52-417D-83D6

Site Name: Gowanus Study Area
Address: 360-362 Dean Street
City, ST, ZIP: Brooklyn, NY 11215
Client: AKRF, Inc.
EDR Inquiry: 5609317.5
Order Date: 04/04/2019
Certification #: 2B52-417D-83D6
Copyright: 1928

This Certified Sanborn Map combines the following sheets. Outlined areas indicate map sheets within the collection.

Volume Pier Maps, Sheet 49

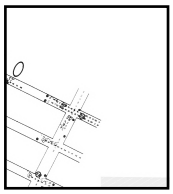

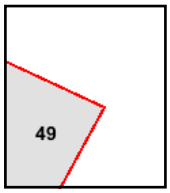

0 Feet 150 300 600

N

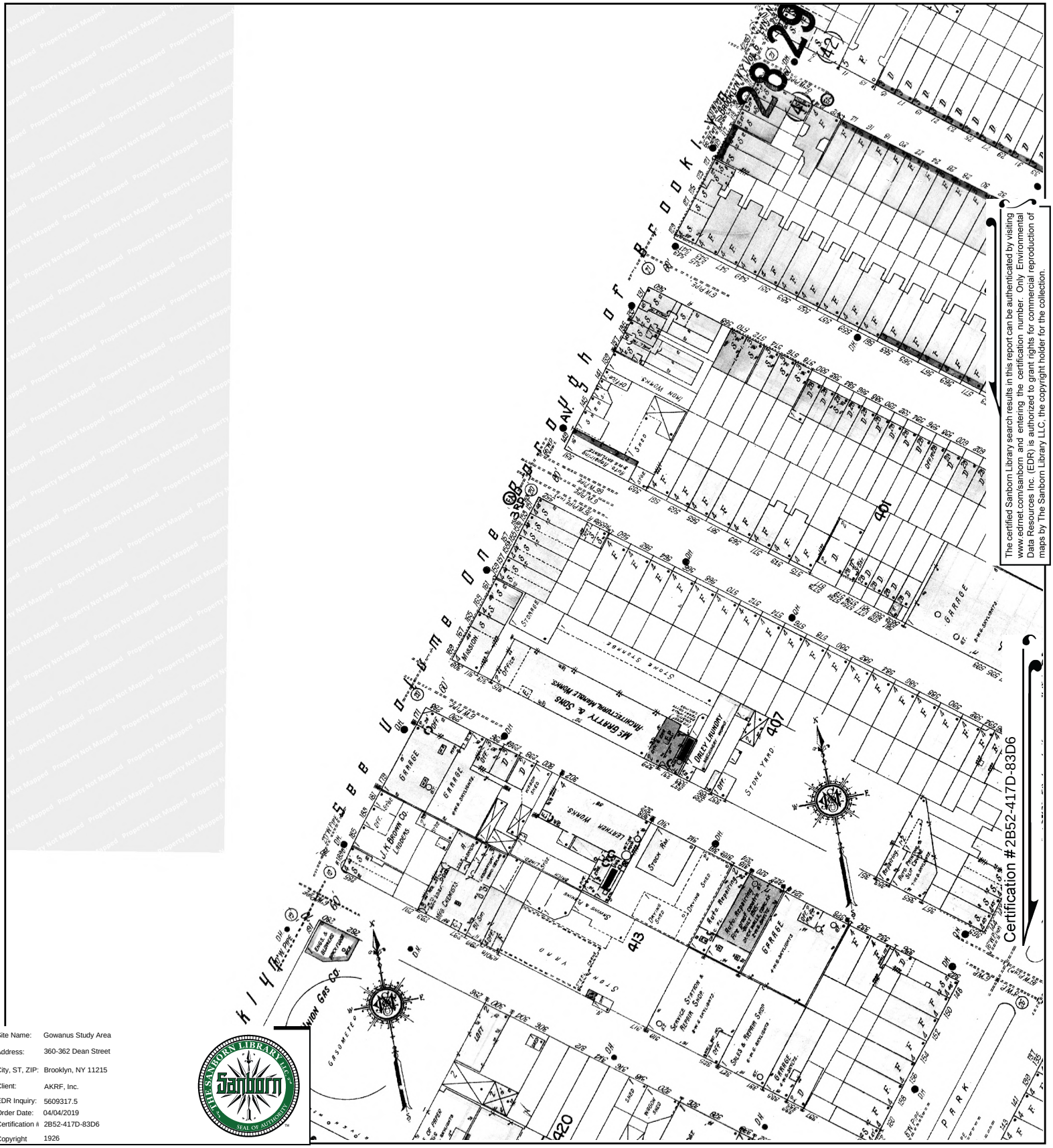

The certified Sanborn Library search results in this report can be authenticated by visiting www.edrnet.com/sanborn and entering the certification number. Only Environmental Data Resources Inc. (EDR) is authorized to grant rights for commercial reproduction of maps by The Sanborn Library LLC, the copyright holder for the collection.

Site Name:	Gowanus Study Area
Address:	360-362 Dean Street
City, ST, ZIP:	Brooklyn, NY 11215
Client:	AKRF, Inc.
EDR Inquiry:	5609317.5
Order Date:	04/04/2019
Certification #:	2B52-417D-83D6
Copyright	1926

This Certified Sanborn Map combines the following sheets.
Outlined areas indicate map sheets within the collection.

0 Feet 150 300 600

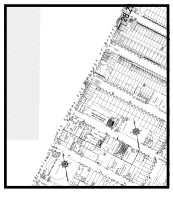

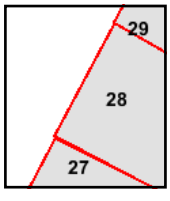

Volume 6, Sheet 28
Volume 6, Sheet 27

N



The certified Sanborn Library search results in this report can be authenticated by visiting www.edrnet.com/sanborn and entering the certification number. Only Environmental Data Resources Inc. (EDR) is authorized to grant rights for commercial reproduction of maps by The Sanborn Library LLC, the copyright holder for the collection.

Certification #2B52-417D-83D6

Site Name: Gowanus Study Area
Address: 360-362 Dean Street
City, ST, ZIP: Brooklyn, NY 11215
Client: AKRF, Inc.
EDR Inquiry: 5609317.5
Order Date: 04/04/2019
Certification #: 2B52-417D-83D6
Copyright: 1922

This Certified Sanborn Map combines the following sheets. Outlined areas indicate map sheets within the collection.

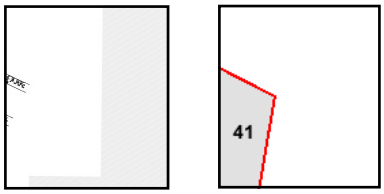

Volume Pier Maps, Sheet 41

0 Feet 150 300 600

N



The certified Sanborn Library search results in this report can be authenticated by visiting www.edrnet.com/sanborn and entering the certification number. Only Environmental Data Resources Inc. (EDR) is authorized to grant rights for commercial reproduction of maps by The Sanborn Library LLC, the copyright holder for the collection.

Certification #2B52-417D-83D6

Site Name:	Gowanus Study Area
Address:	360-362 Dean Street
City, ST, ZIP:	Brooklyn, NY 11215
Client:	AKRF, Inc.
EDR Inquiry:	5609317.5
Order Date:	04/04/2019
Certification #	2B52-417D-83D6
Copyright	1915

This Certified Sanborn Map combines the following sheets.
Outlined areas indicate map sheets within the collection.



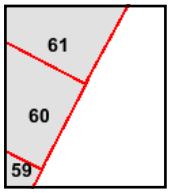

Volume 1, Sheet 61
Volume 1, Sheet 60

0 Feet 150 300 600

N

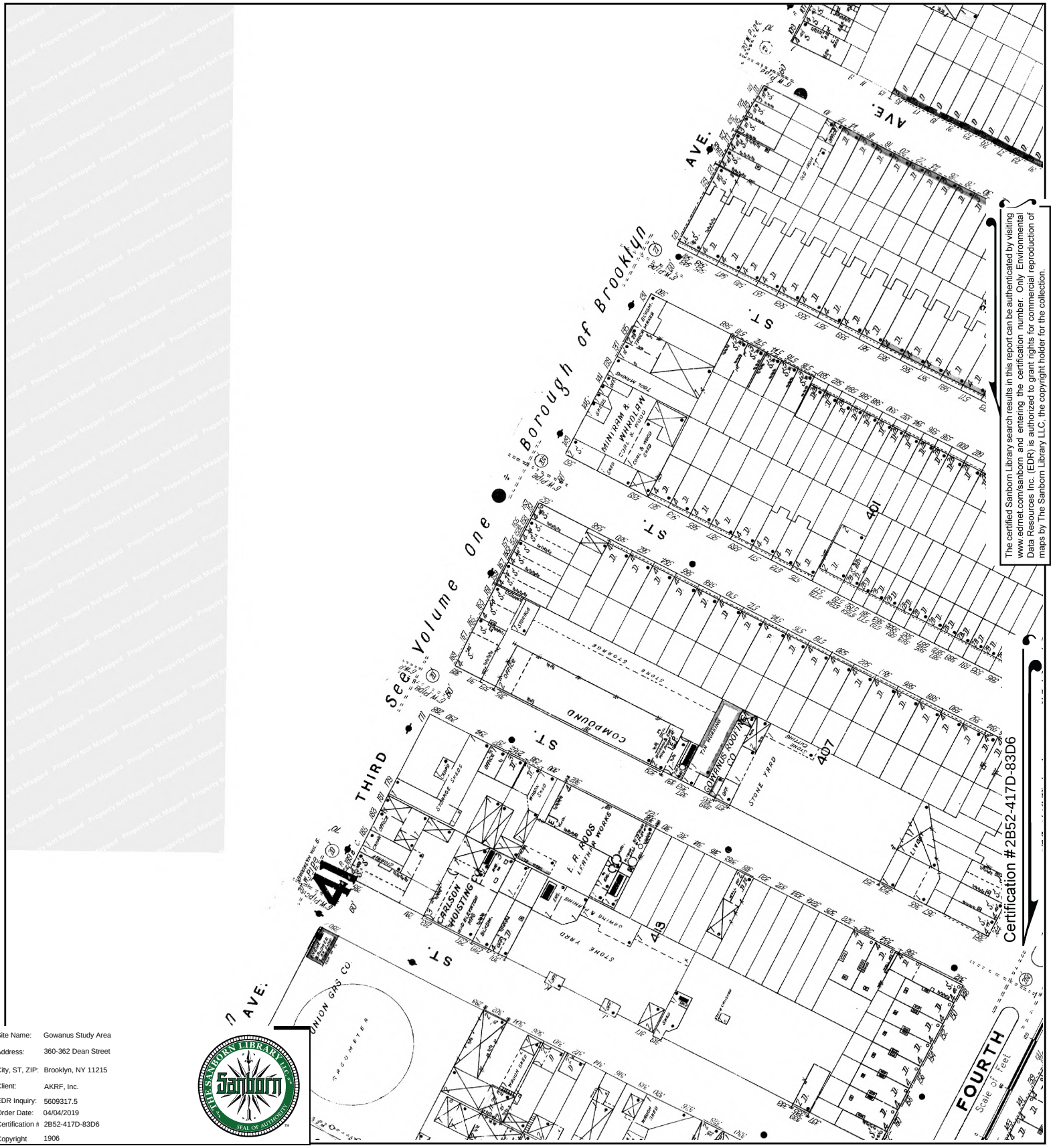

The certified Sanborn Library search results in this report can be authenticated by visiting www.edrnet.com/sanborn and entering the certification number. Only Environmental Data Resources Inc. (EDR) is authorized to grant rights for commercial reproduction of maps by The Sanborn Library LLC, the copyright holder for the collection.

Site Name:	Gowanus Study Area
Address:	360-362 Dean Street
City, ST, ZIP:	Brooklyn, NY 11215
Client:	AKRF, Inc.
EDR Inquiry:	5609317.5
Order Date:	04/04/2019
Certification #	2B52-417D-83D6
Copyright	1906

This Certified Sanborn Map combines the following sheets.
Outlined areas indicate map sheets within the collection.

0 Feet 150 300 600

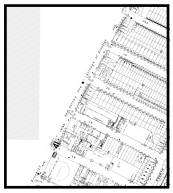

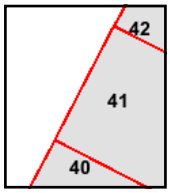

Volume 6, Sheet 41
Volume 6, Sheet 40

N



The certified Sanborn Library search results in this report can be authenticated by visiting www.edrnet.com/sanborn and entering the certification number. Only Environmental Data Resources Inc. (EDR) is authorized to grant rights for commercial reproduction of maps by The Sanborn Library LLC, the copyright holder for the collection.

Certification #2B52-417D-83D6

Site Name:	Gowanus Study Area
Address:	360-362 Dean Street
City, ST, ZIP:	Brooklyn, NY 11215
Client:	AKRF, Inc.
EDR Inquiry:	5609317.5
Order Date:	04/04/2019
Certification #:	2B52-417D-83D6
Copyright	1904

This Certified Sanborn Map combines the following sheets.
Outlined areas indicate map sheets within the collection.



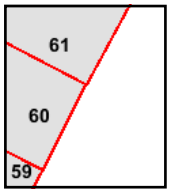

Volume 1, Sheet 61
Volume 1, Sheet 60

0 Feet 150 300 600

N

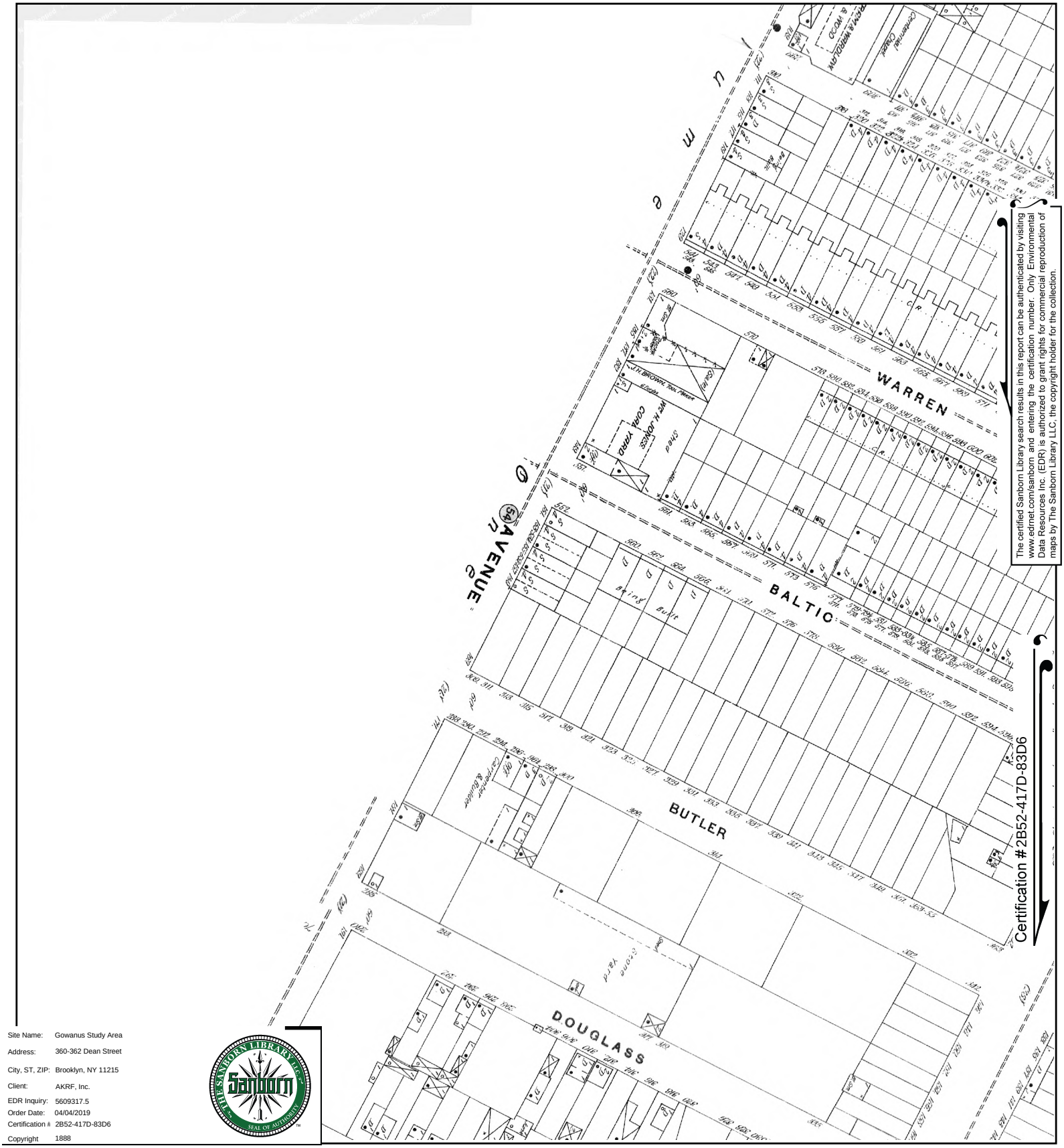

The certified Sanborn Library search results in this report can be authenticated by visiting www.edrnet.com/sanborn and entering the certification number. Only Environmental Data Resources Inc. (EDR) is authorized to grant rights for commercial reproduction of maps by The Sanborn Library LLC, the copyright holder for the collection.

Certification #2B52-417D-83D6

Site Name:	Gowanus Study Area
Address:	360-362 Dean Street
City, ST, ZIP:	Brooklyn, NY 11215
Client:	AKRF, Inc.
EDR Inquiry:	5609317.5
Order Date:	04/04/2019
Certification #:	2B52-417D-83D6
Copyright	1888

This Certified Sanborn Map combines the following sheets. Outlined areas indicate map sheets within the collection.

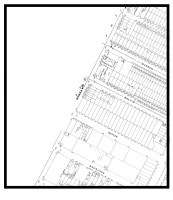

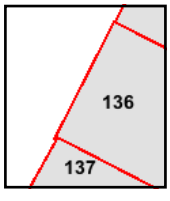

Volume 6, Sheet 137
Volume 6, Sheet 136

0 Feet 150 300 600

N

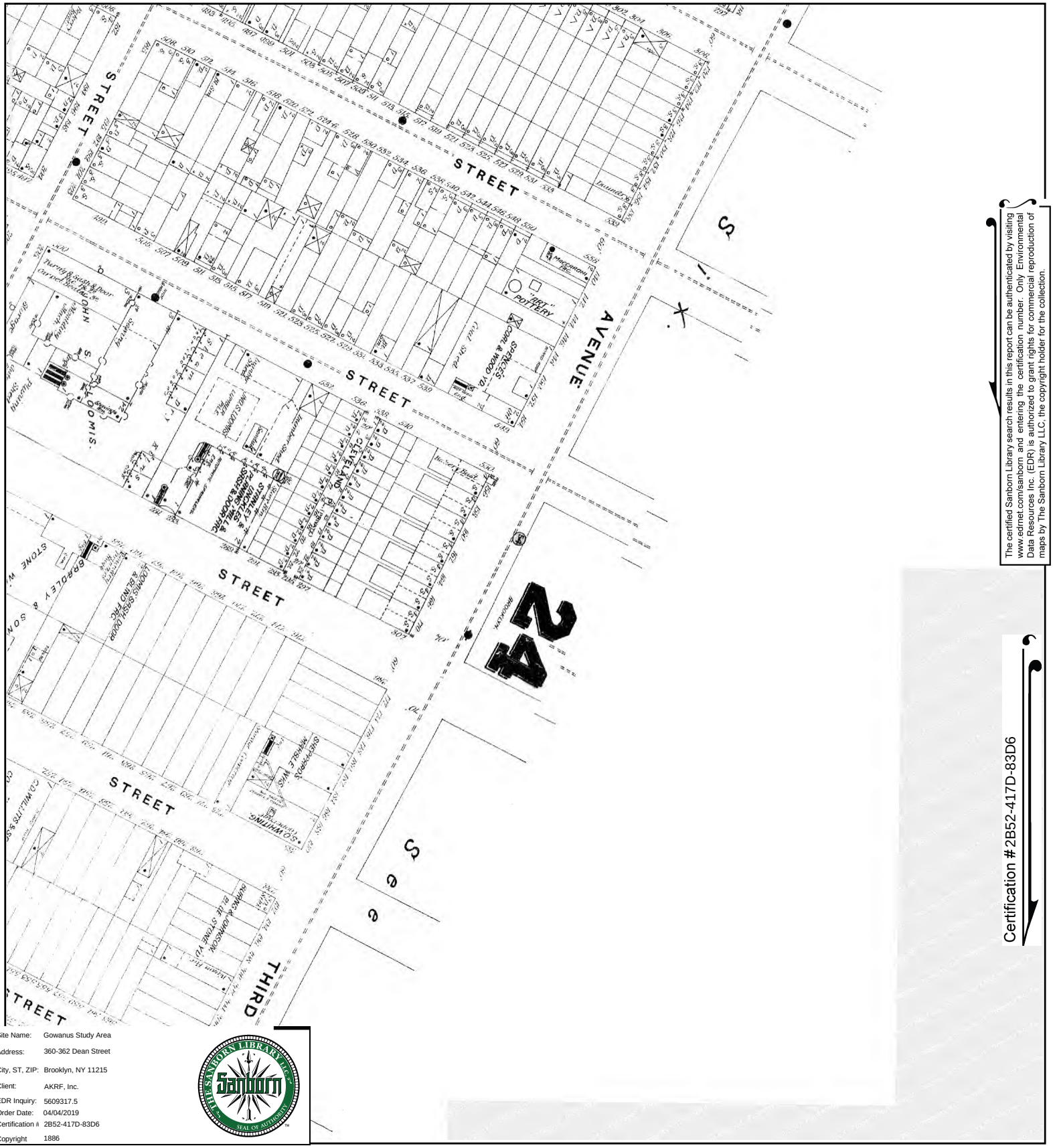
STREET
AVENUE
THIRD
STREET
STREET
STREET
STREET
STREET
STREET
"HART" POTTERY
SPENCER & WOOD V.D.
CLEVELAND
STANLEY & PENNOCK'S MALLEABLE CAST & SHEET IRON SASH & DOOR FRG.
WOOLSON SASH DOOR & BLIND FRG.
SHERWOOD'S
SHEPPARD'S
BRADLEY & SONS
JOHNSON
WHITING
MACCARON
Survey Stone
Curved Bound
Curved Bound
Survey Stone
Survey Stone
Survey Stone

Gowanus Study Area

360-362 Dean Street

Brooklyn, NY 11215

Inquiry Number: 5609317.5

April 04, 2019

Certified Sanborn® Map Report

6 Armstrong Road, 4th floor
Shelton, CT 06484
Toll Free: 800.352.0050
www.edrnet.com

Certified Sanborn® Map Report

04/04/19

Site Name:

Gowanus Study Area
360-362 Dean Street
Brooklyn, NY 11215
EDR Inquiry # 5609317.5

Client Name:

AKRF, Inc.
440 Park Avenue, South 7th Floor
New York, NY 10016
Contact: Neoma Chefalo

The Sanborn Library has been searched by EDR and maps covering the target property location as provided by AKRF, Inc. were identified for the years listed below. The Sanborn Library is the largest, most complete collection of fire insurance maps. The collection includes maps from Sanborn, Bromley, Perris & Browne, Hopkins, Barlow, and others. Only Environmental Data Resources Inc. (EDR) is authorized to grant rights for commercial reproduction of maps by the Sanborn Library LLC, the copyright holder for the collection. Results can be authenticated by visiting www.edrnet.com/sanborn.

The Sanborn Library is continually enhanced with newly identified map archives. This report accesses all maps in the collection as of the day this report was generated.

Certified Sanborn Results:

Certification # 2B52-417D-83D6

PO # 180428

Project 180428

Maps Provided:

2007	1994	1980
2006	1993	1979
2005	1992	1978
2004	1991	1965
2003	1988	1951
2002	1987	1926
2001	1985	1906
1995	1982	1888

Sanborn® Library search results

Certification #: 2B52-417D-83D6

The Sanborn Library includes more than 1.2 million fire insurance maps from Sanborn, Bromley, Perris & Browne, Hopkins, Barlow and others which track historical property usage in approximately 12,000 American cities and towns. Collections searched:

- ☑ Library of Congress
- ☑ University Publications of America
- ☑ EDR Private Collection

The Sanborn Library LLC Since 1866™

Limited Permission To Make Copies

AKRF, Inc. (the client) is permitted to make up to FIVE photocopies of this Sanborn Map transmittal and each fire insurance map accompanying this report solely for the limited use of its customer. No one other than the client is authorized to make copies. Upon request made directly to an EDR Account Executive, the client may be permitted to make a limited number of additional photocopies. This permission is conditioned upon compliance by the client, its customer and their agents with EDR's copyright policy; a copy of which is available upon request.

Disclaimer - Copyright and Trademark Notice

This Report contains certain information obtained from a variety of public and other sources reasonably available to Environmental Data Resources, Inc. It cannot be concluded from this Report that coverage information for the target and surrounding properties does not exist from other sources. NO WARRANTY EXPRESSED OR IMPLIED, IS MADE WHATSOEVER IN CONNECTION WITH THIS REPORT. ENVIRONMENTAL DATA RESOURCES, INC. SPECIFICALLY DISCLAIMS THE MAKING OF ANY SUCH WARRANTIES, INCLUDING WITHOUT LIMITATION, MERCHANTABILITY OR FITNESS FOR A PARTICULAR USE OR PURPOSE. ALL RISK IS ASSUMED BY THE USER. IN NO EVENT SHALL ENVIRONMENTAL DATA RESOURCES, INC. BE LIABLE TO ANYONE, WHETHER ARISING OUT OF ERRORS OR OMISSIONS, NEGLIGENCE, ACCIDENT OR ANY OTHER CAUSE, FOR ANY LOSS OF DAMAGE, INCLUDING, WITHOUT LIMITATION, SPECIAL, INCIDENTAL, CONSEQUENTIAL, OR EXEMPLARY DAMAGES. ANY LIABILITY ON THE PART OF ENVIRONMENTAL DATA RESOURCES, INC. IS STRICTLY LIMITED TO A REFUND OF THE AMOUNT PAID FOR THIS REPORT. Purchaser accepts this Report "AS IS". Any analyses, estimates, ratings, environmental risk levels or risk codes provided in this Report are provided for illustrative purposes only, and are not intended to provide, nor should they be interpreted as providing any facts regarding, or prediction or forecast of, any environmental risk for any property. Only a Phase I Environmental Site Assessment performed by an environmental professional can provide information regarding the environmental risk for any property. Additionally, the information provided in this Report is not to be construed as legal advice.

Copyright 2019 by Environmental Data Resources, Inc. All rights reserved. Reproduction in any media or format, in whole or in part, of any report or map of Environmental Data Resources, Inc., or its affiliates, is prohibited without prior written permission.

EDR and its logos (including Sanborn and Sanborn Map) are trademarks of Environmental Data Resources, Inc. or its affiliates. All other trademarks used herein are the property of their respective owners.

Sanborn Sheet Key

This Certified Sanborn Map Report is based upon the following Sanborn Fire Insurance map sheets.

2007 Source Sheets



Volume 6, Sheet 28
2007



Volume 6, Sheet 29
2007

2006 Source Sheets



Volume 6, Sheet 28
2006

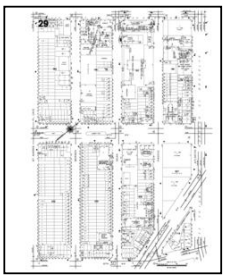

Volume 6, Sheet 29
2006

2005 Source Sheets



Volume 6, Sheet 28
2005

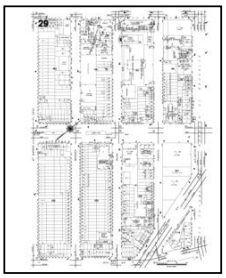

Volume 6, Sheet 29
2005

2004 Source Sheets



Volume 6, Sheet 28
2004



Volume 6, Sheet 29
2004

Sanborn Sheet Key

This Certified Sanborn Map Report is based upon the following Sanborn Fire Insurance map sheets.

2003 Source Sheets



Volume 6, Sheet 29
2003



Volume 6, Sheet 28
2003

2002 Source Sheets



Volume 6, Sheet 28
2002



Volume 6, Sheet 29
2002

2001 Source Sheets



Volume 6, Sheet 28
2001



Volume 6, Sheet 29
2001

1995 Source Sheets



Volume 6, Sheet 28
1995



Volume 6, Sheet 29
1995

Sanborn Sheet Key

This Certified Sanborn Map Report is based upon the following Sanborn Fire Insurance map sheets.

1994 Source Sheets



Volume 6, Sheet 28
1994

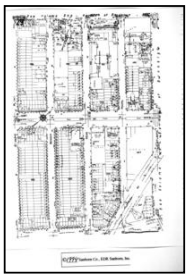

Volume 6, Sheet 29
1994

1993 Source Sheets



Volume 6, Sheet 28
1993

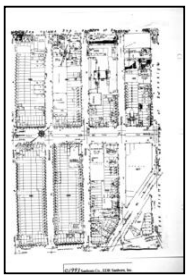

Volume 6, Sheet 29
1993

1992 Source Sheets



Volume 6, Sheet 28
1992



Volume 6, Sheet 29
1992

1991 Source Sheets



Volume 6, Sheet 29
1991

Sanborn Sheet Key

This Certified Sanborn Map Report is based upon the following Sanborn Fire Insurance map sheets.

1988 Source Sheets



Volume 6, Sheet 28
1988



Volume 6, Sheet 29
1988

1987 Source Sheets



Volume 6, Sheet 28
1987



Volume 6, Sheet 29
1987

1985 Source Sheets



Volume 6, Sheet 28
1985



Volume 6, Sheet 29
1985

1982 Source Sheets



Volume 6, Sheet 28
1982



Volume 6, Sheet 29
1982

Sanborn Sheet Key

This Certified Sanborn Map Report is based upon the following Sanborn Fire Insurance map sheets.

1980 Source Sheets



Volume 6, Sheet 28
1980



Volume 6, Sheet 29
1980



Volume 6, Sheet 28
1980



Volume 6, Sheet 29
1980

1979 Source Sheets



Volume 6, Sheet 28
1979



Volume 6, Sheet 29
1979

1978 Source Sheets



Volume 6, Sheet 28
1978



Volume 6, Sheet 29
1978

1965 Source Sheets



Volume 6, Sheet 28
1965

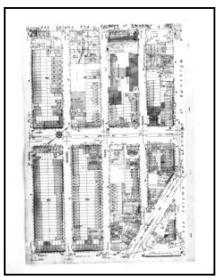

Volume 6, Sheet 29
1965

Sanborn Sheet Key

This Certified Sanborn Map Report is based upon the following Sanborn Fire Insurance map sheets.

1951 Source Sheets



Volume 6, Sheet 28
1951



Volume 6, Sheet 29
1951

1926 Source Sheets



Volume 6, Sheet 28
1926

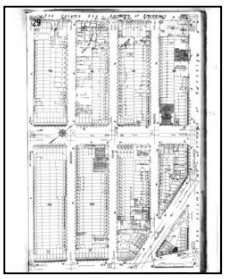

Volume 6, Sheet 29
1926

1906 Source Sheets



Volume 6, Sheet 41
1906

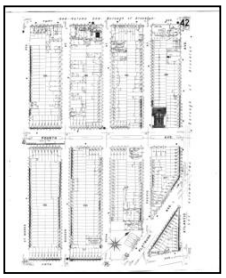

Volume 6, Sheet 42
1906

1888 Source Sheets



Volume 6, Sheet 136
1888



Volume 6, Sheet 136
1888

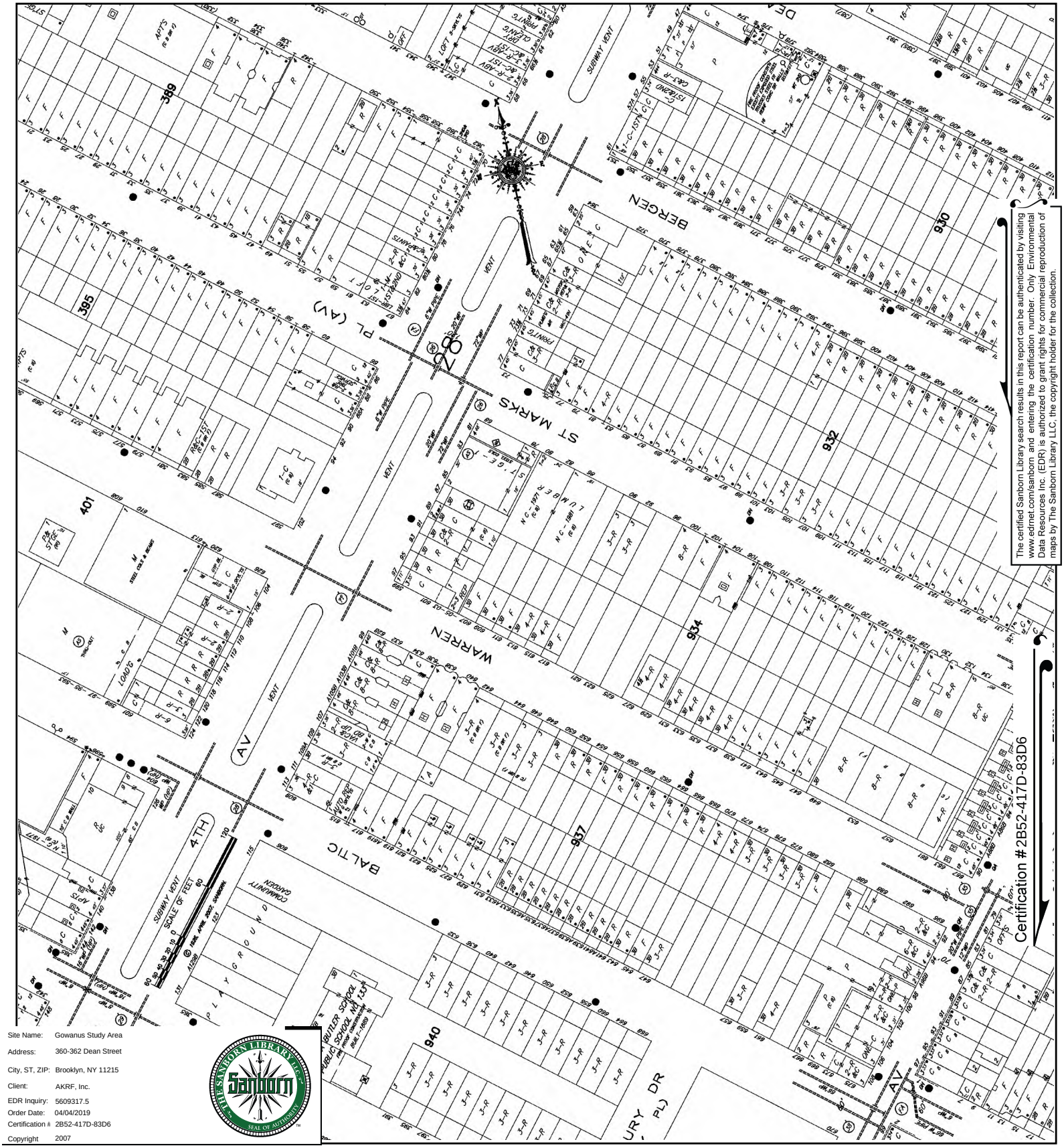

The certified Sanborn Library search results in this report can be authenticated by visiting www.edrnet.com/sanborn and entering the certification number. Only Environmental Data Resources Inc. (EDR) is authorized to grant rights for commercial reproduction of maps by The Sanborn Library LLC, the copyright holder for the collection.

Site Name:	Gowanus Study Area
Address:	360-362 Dean Street
City, ST, ZIP:	Brooklyn, NY 11215
Client:	AKRF, Inc.
EDR Inquiry:	5609317.5
Order Date:	04/04/2019
Certification #:	2B52-417D-83D6
Copyright	2007

This Certified Sanborn Map combines the following sheets.
Outlined areas indicate map sheets within the collection.

0 Feet 150 300 600

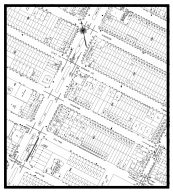

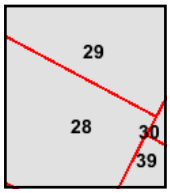

Volume 6, Sheet 29
Volume 6, Sheet 28

N

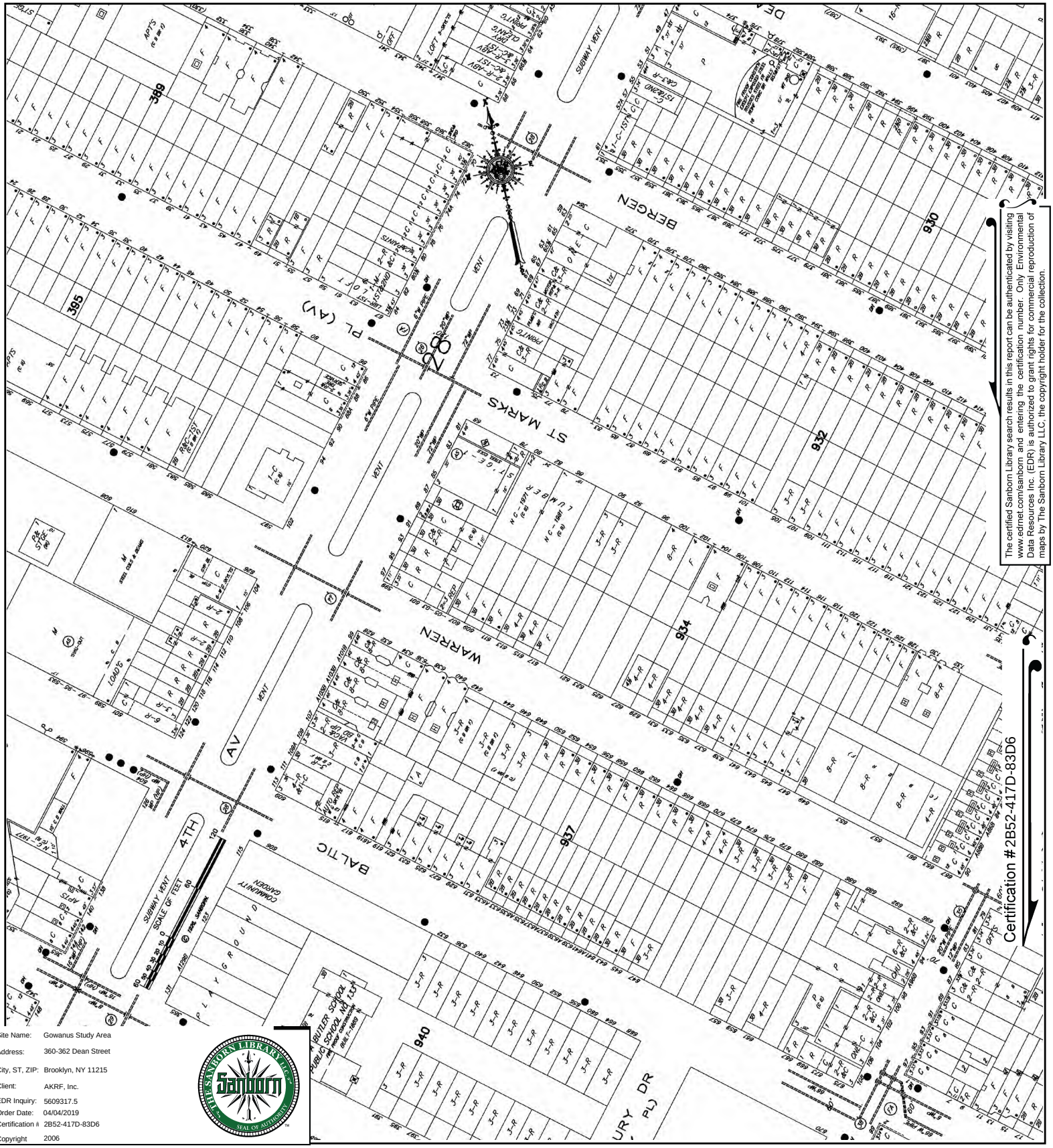

The certified Sanborn Library search results in this report can be authenticated by visiting www.edrnet.com/sanborn and entering the certification number. Only Environmental Data Resources Inc. (EDR) is authorized to grant rights for commercial reproduction of maps by The Sanborn Library LLC, the copyright holder for the collection.

Site Name:	Gowanus Study Area
Address:	360-362 Dean Street
City, ST, ZIP:	Brooklyn, NY 11215
Client:	AKRF, Inc.
EDR Inquiry:	5609317.5
Order Date:	04/04/2019
Certification #:	2B52-417D-83D6
Copyright	2006

This Certified Sanborn Map combines the following sheets.
Outlined areas indicate map sheets within the collection.

0 Feet 150 300 600

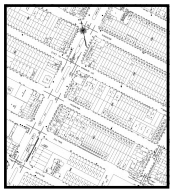

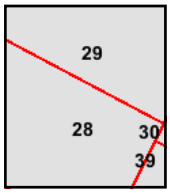

Volume 6, Sheet 29
Volume 6, Sheet 28

N

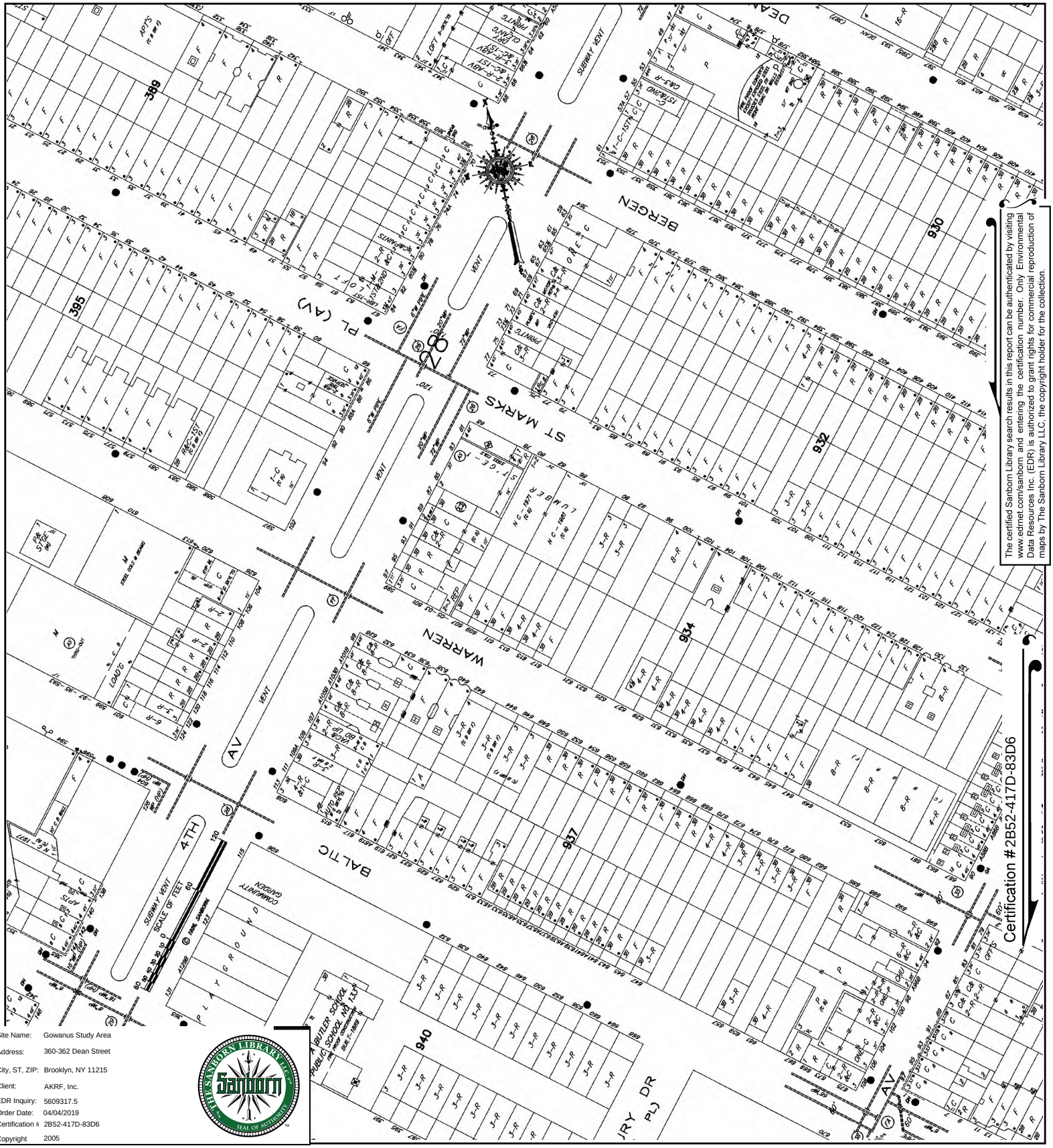

The certified Sanborn Library search results in this report can be authenticated by visiting www.edrnet.com/sanborn and entering the certification number. Only Environmental Data Resources Inc. (EDR) is authorized to grant rights for commercial reproduction of maps by The Sanborn Library LLC, the copyright holder for the collection.

Site Name:	Gowanus Study Area
Address:	360-362 Dean Street
City, ST, ZIP:	Brooklyn, NY 11215
Client:	AKRF, Inc.
EDR Inquiry:	5609317.5
Order Date:	04/04/2019
Certification #:	2B52-417D-83D6
Copyright	2005

This Certified Sanborn Map combines the following sheets.
Outlined areas indicate map sheets within the collection.

0 Feet 150 300 600

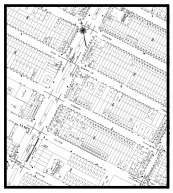

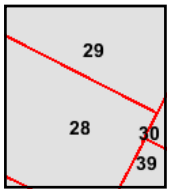

Volume 6, Sheet 29
Volume 6, Sheet 28

N

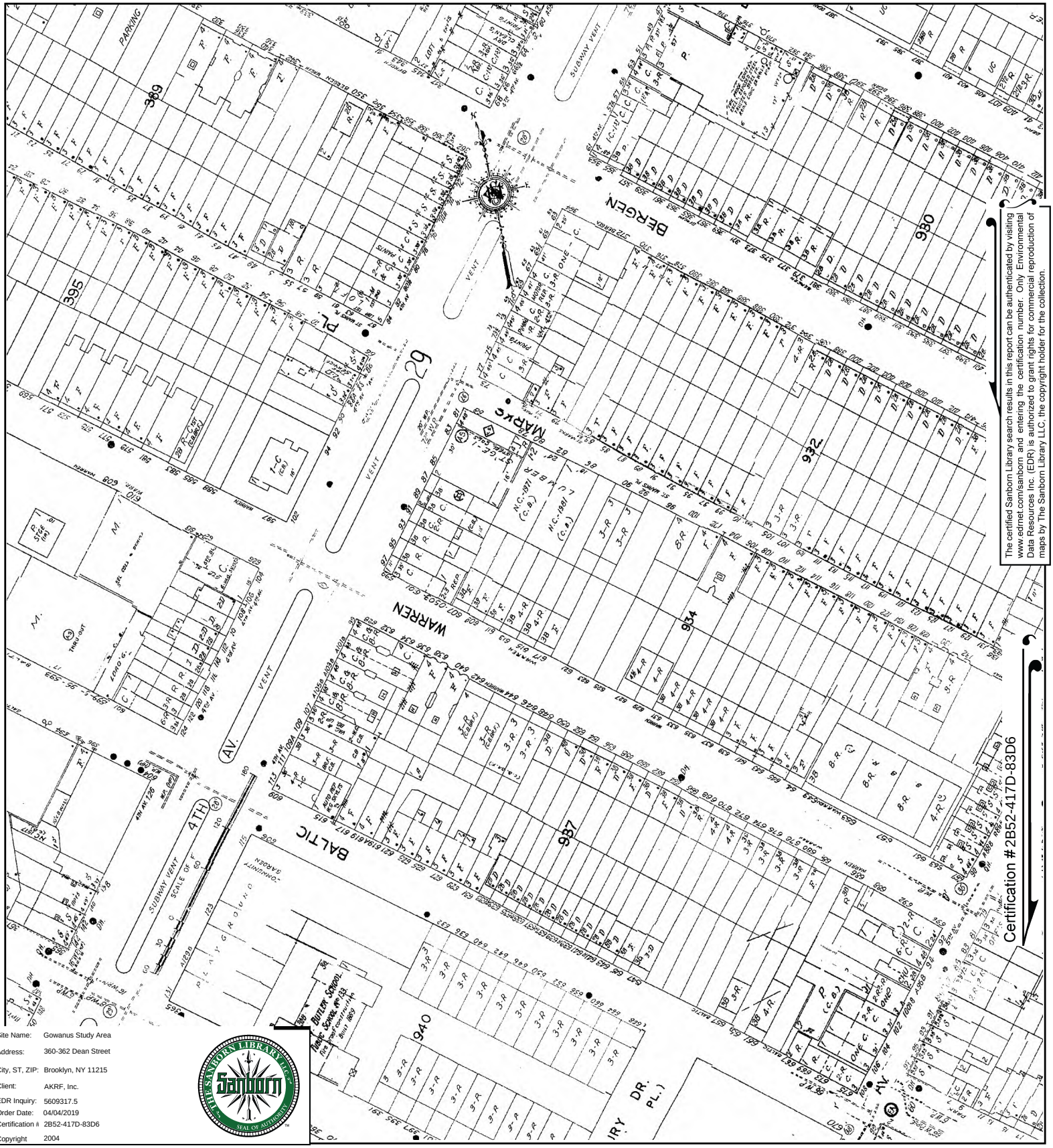

The certified Sanborn Library search results in this report can be authenticated by visiting www.edrnet.com/sanborn and entering the certification number. Only Environmental Data Resources Inc. (EDR) is authorized to grant rights for commercial reproduction of maps by The Sanborn Library LLC, the copyright holder for the collection.

Site Name:	Gowanus Study Area
Address:	360-362 Dean Street
City, ST, ZIP:	Brooklyn, NY 11215
Client:	AKRF, Inc.
EDR Inquiry:	5609317.5
Order Date:	04/04/2019
Certification #:	2B52-417D-83D6
Copyright	2004

This Certified Sanborn Map combines the following sheets.
Outlined areas indicate map sheets within the collection.

0 Feet 150 300 600

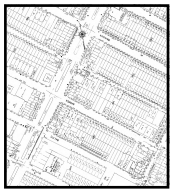

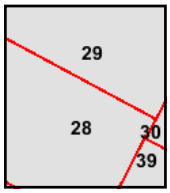

Volume 6, Sheet 29
Volume 6, Sheet 28

N

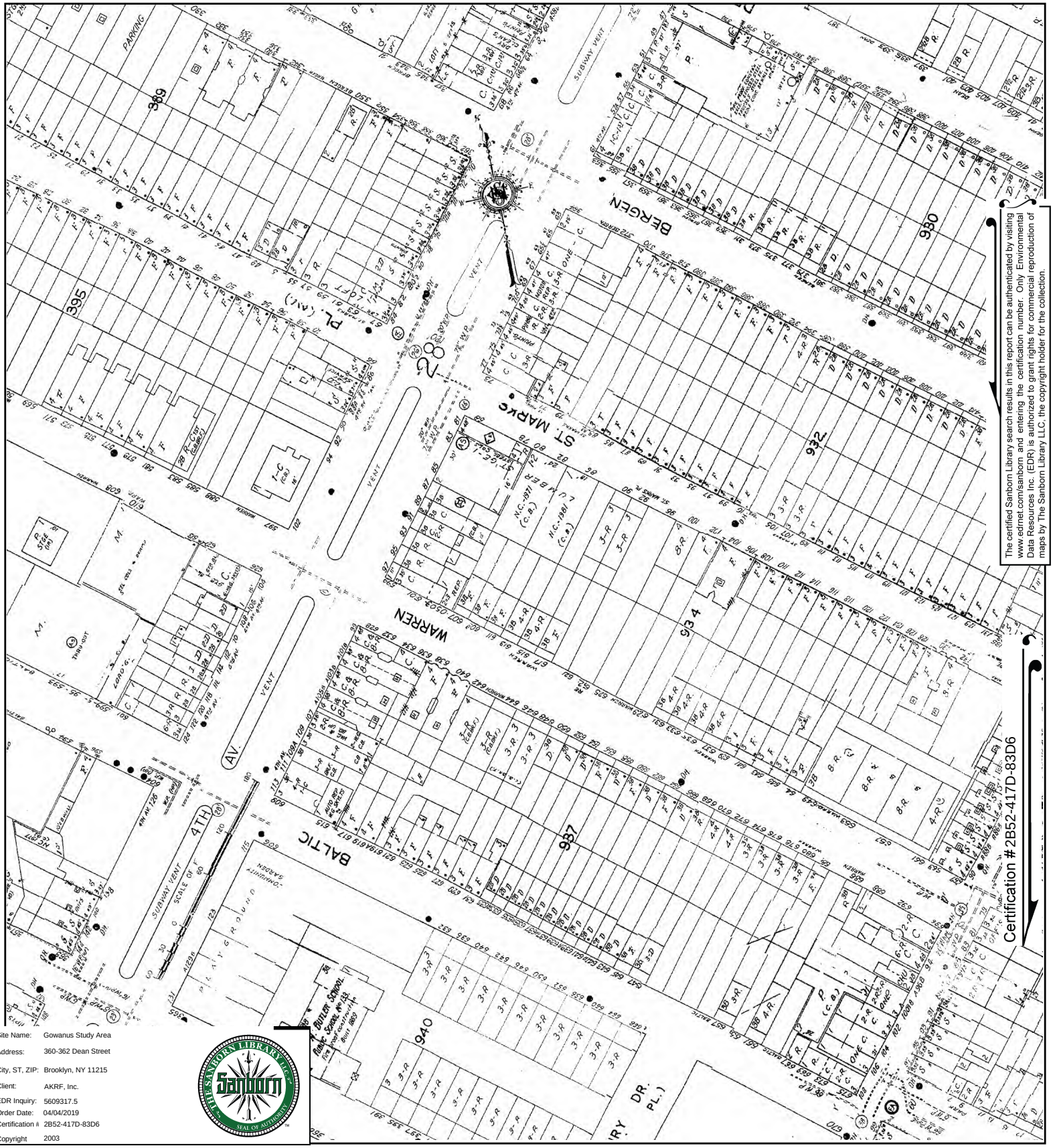

The certified Sanborn Library search results in this report can be authenticated by visiting www.edrnet.com/sanborn and entering the certification number. Only Environmental Data Resources Inc. (EDR) is authorized to grant rights for commercial reproduction of maps by The Sanborn Library LLC, the copyright holder for the collection.

Site Name:	Gowanus Study Area
Address:	360-362 Dean Street
City, ST, ZIP:	Brooklyn, NY 11215
Client:	AKRF, Inc.
EDR Inquiry:	5609317.5
Order Date:	04/04/2019
Certification #:	2B52-417D-83D6
Copyright	2003

This Certified Sanborn Map combines the following sheets.
Outlined areas indicate map sheets within the collection.

0 Feet 150 300 600

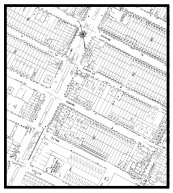

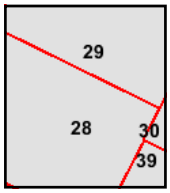

Volume 6, Sheet 28
Volume 6, Sheet 29

N

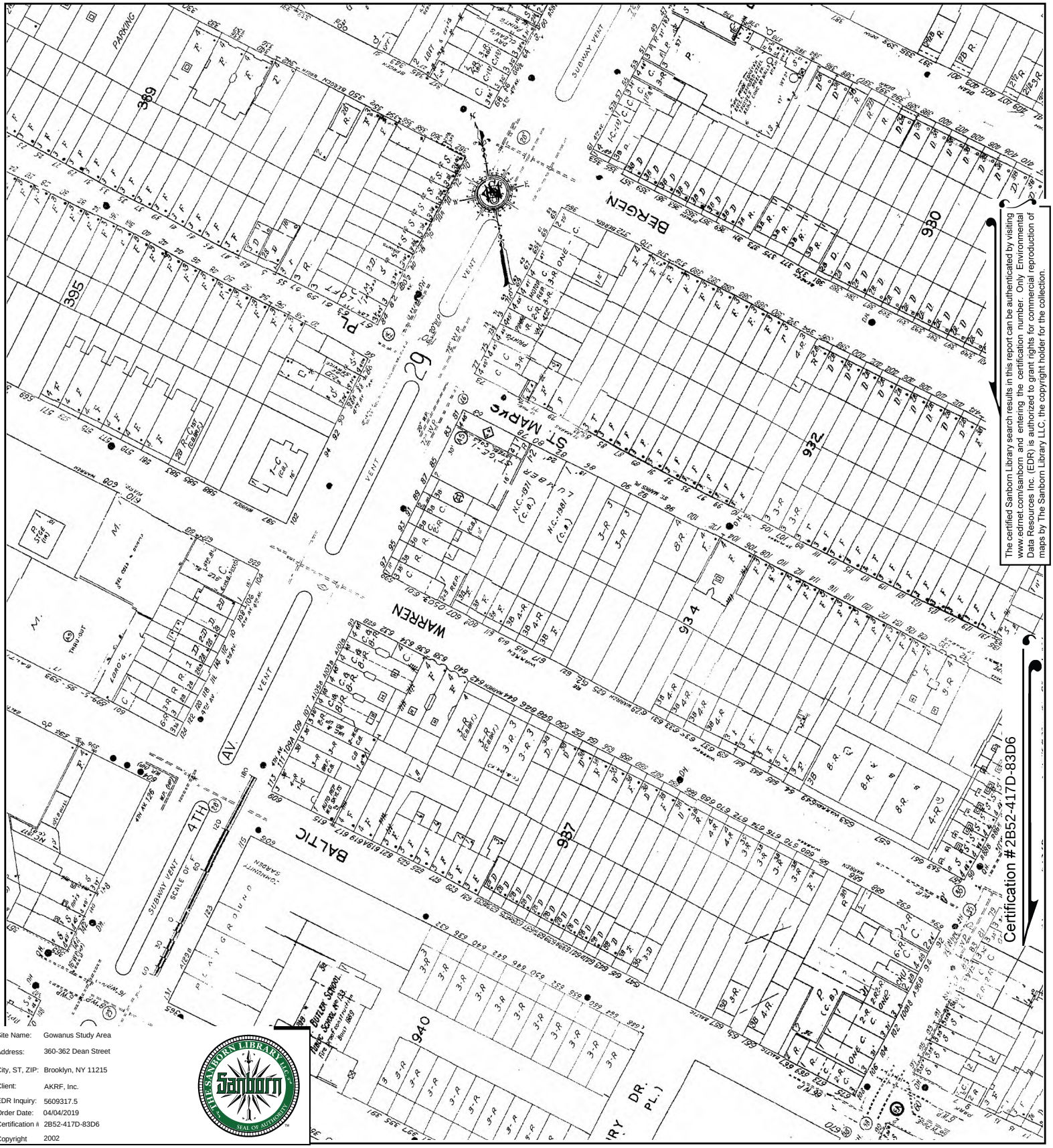

The certified Sanborn Library search results in this report can be authenticated by visiting www.edrnet.com/sanborn and entering the certification number. Only Environmental Data Resources Inc. (EDR) is authorized to grant rights for commercial reproduction of maps by The Sanborn Library LLC, the copyright holder for the collection.

Site Name:	Gowanus Study Area
Address:	360-362 Dean Street
City, ST, ZIP:	Brooklyn, NY 11225
Client:	AKRF, Inc.
EDR Inquiry:	5609317.5
Order Date:	04/04/2019
Certification #	2B52-417D-83D6
Copyright	2002

This Certified Sanborn Map combines the following sheets.
Outlined areas indicate map sheets within the collection.

0 Feet 150 300 600

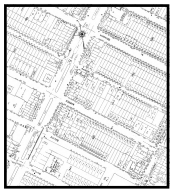

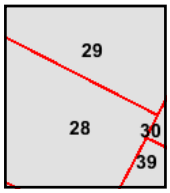

Volume 6, Sheet 29
Volume 6, Sheet 28

N

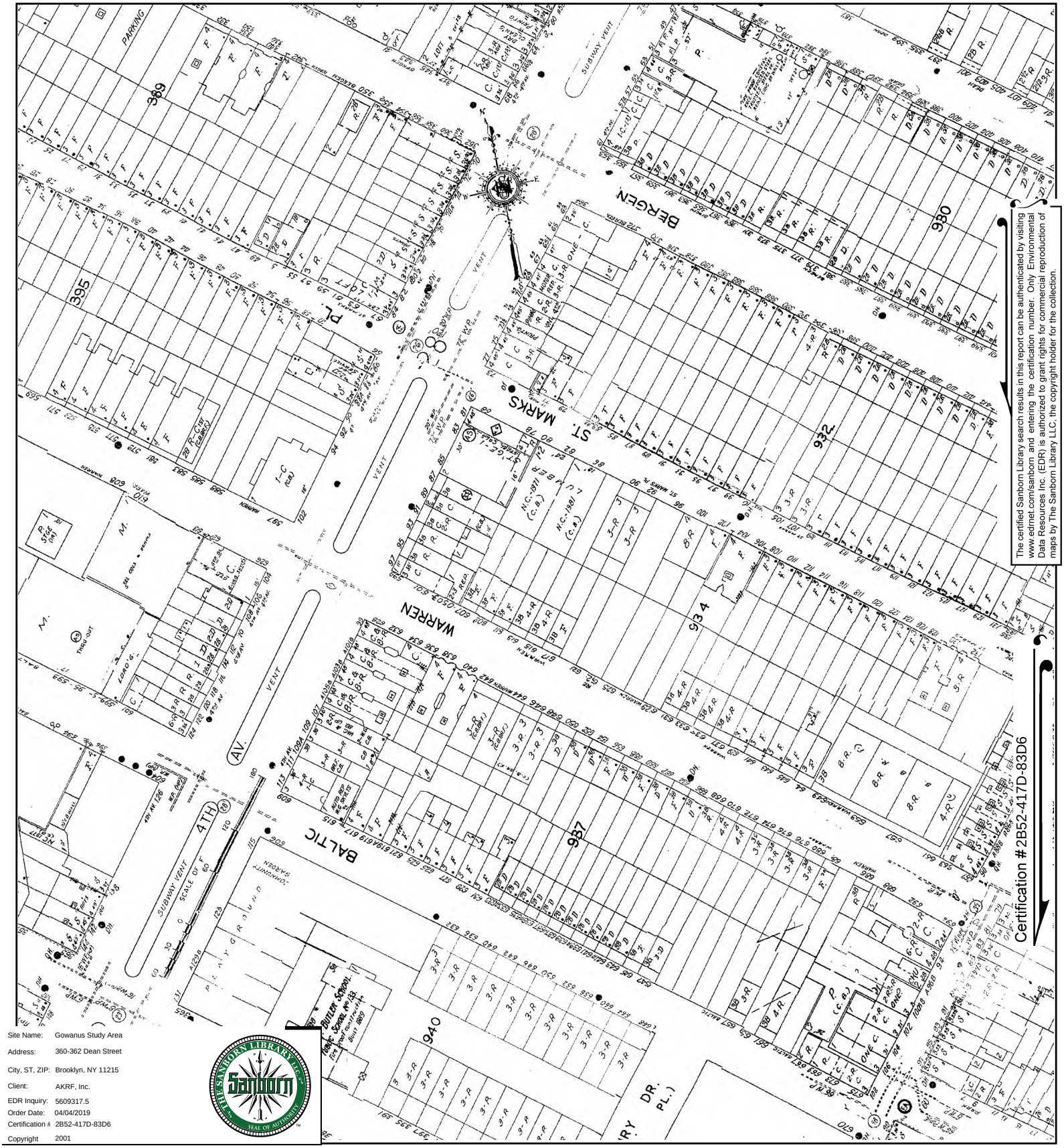

The certified Sanborn Library search results in this report can be authenticated by visiting www.edrnet.com/sanborn and entering the certification number. Only Environmental Data Resources Inc. (EDR) is authorized to grant rights for commercial reproduction of maps by The Sanborn Library LLC, the copyright holder for the collection.

Site Name:	Gowanus Study Area
Address:	360-362 Dean Street
City, ST, ZIP:	Brooklyn, NY 11215
Client:	AKRF, Inc.
EDR Inquiry:	5609317.5
Order Date:	04/04/2019
Certification #	2B52-417D-83D6
Copyright	2001

This Certified Sanborn Map combines the following sheets.
Outlined areas indicate map sheets within the collection.

0 Feet 150 300 600

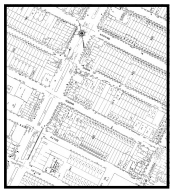

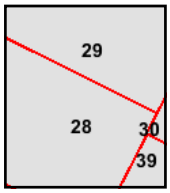

Volume 6, Sheet 29
Volume 6, Sheet 28

N

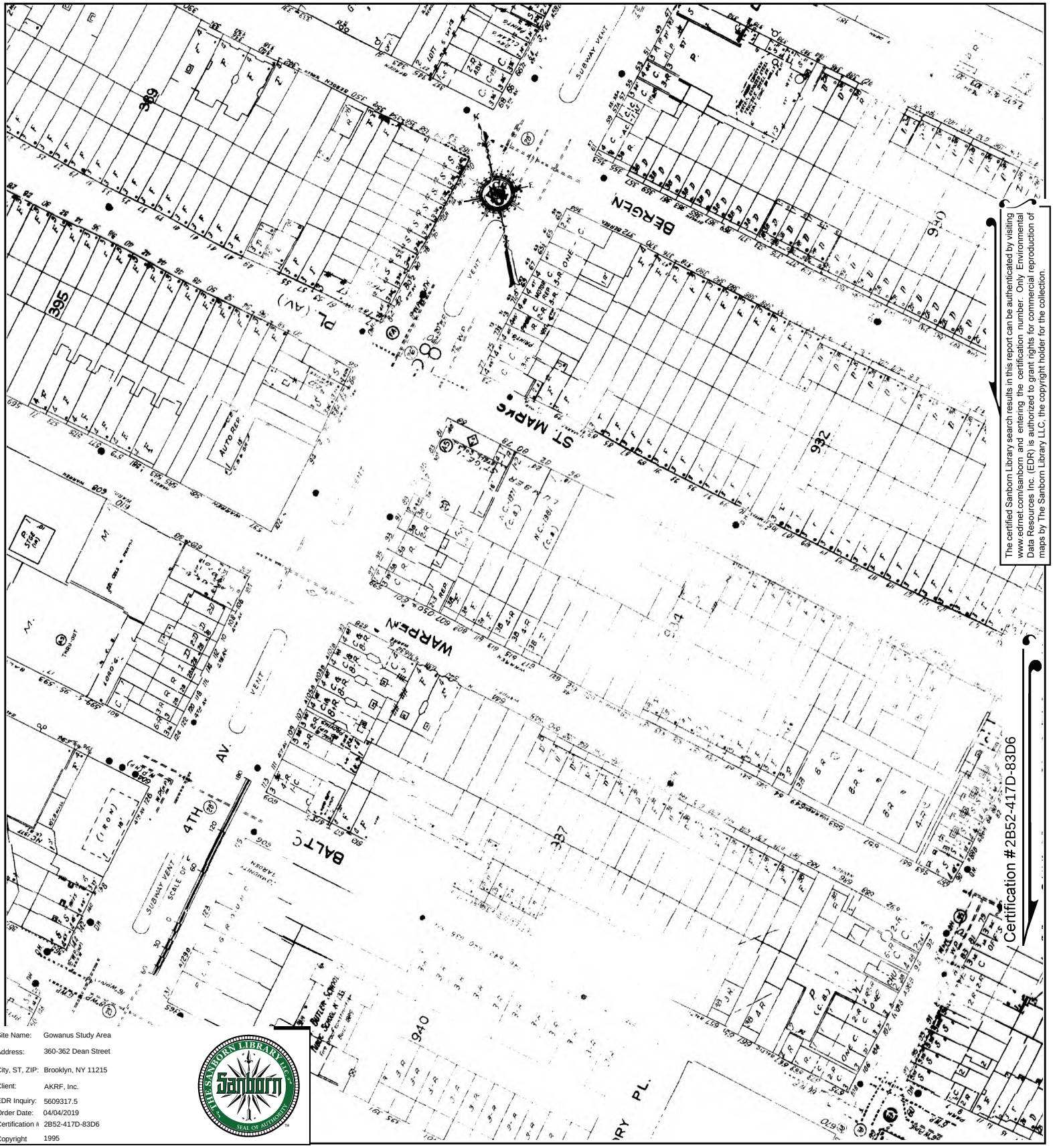

The certified Sanborn Library search results in this report can be authenticated by visiting www.edrnet.com/sanborn and entering the certification number. Only Environmental Data Resources Inc. (EDR) is authorized to grant rights for commercial reproduction of maps by The Sanborn Library LLC, the copyright holder for the collection.

Site Name:	Gowanus Study Area
Address:	360-362 Dean Street
City, ST, ZIP:	Brooklyn, NY 11215
Client:	AKRF, Inc.
EDR Inquiry:	5609317.5
Order Date:	04/04/2019
Certification #	2B52-417D-83D6
Copyright	1995

This Certified Sanborn Map combines the following sheets.
Outlined areas indicate map sheets within the collection.

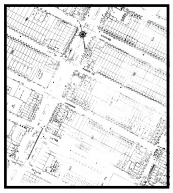

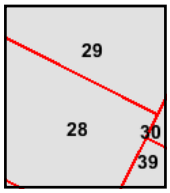

Volume 6, Sheet 29
Volume 6, Sheet 28

0 Feet 150 300 600

N

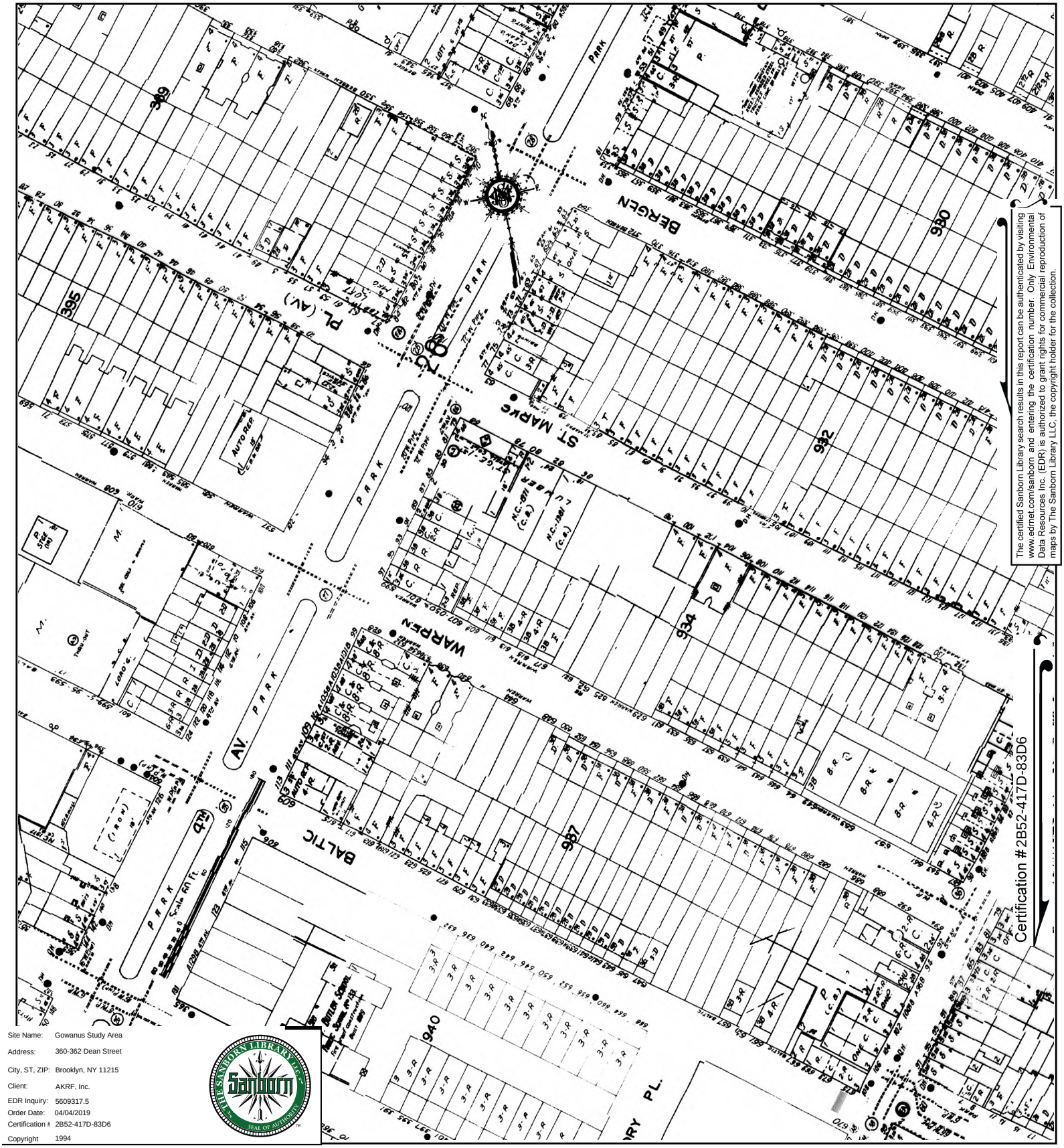

The certified Sanborn Library search results in this report can be authenticated by visiting www.edrnet.com/sanborn and entering the certification number. Only Environmental Data Resources Inc. (EDR) is authorized to grant rights for commercial reproduction of maps by The Sanborn Library LLC, the copyright holder for the collection.

Site Name:	Gowanus Study Area
Address:	360-362 Dean Street
City, ST, ZIP:	Brooklyn, NY 11215
Client:	AKRF, Inc.
EDR Inquiry:	5609317.5
Order Date:	04/04/2019
Certification #	2B52-417D-83D6
Copyright	1994

This Certified Sanborn Map combines the following sheets.
Outlined areas indicate map sheets within the collection.

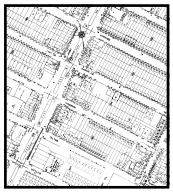

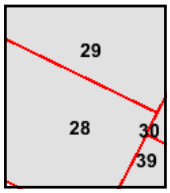

Volume 6, Sheet 29
Volume 6, Sheet 28

0 Feet 150 300 600

N

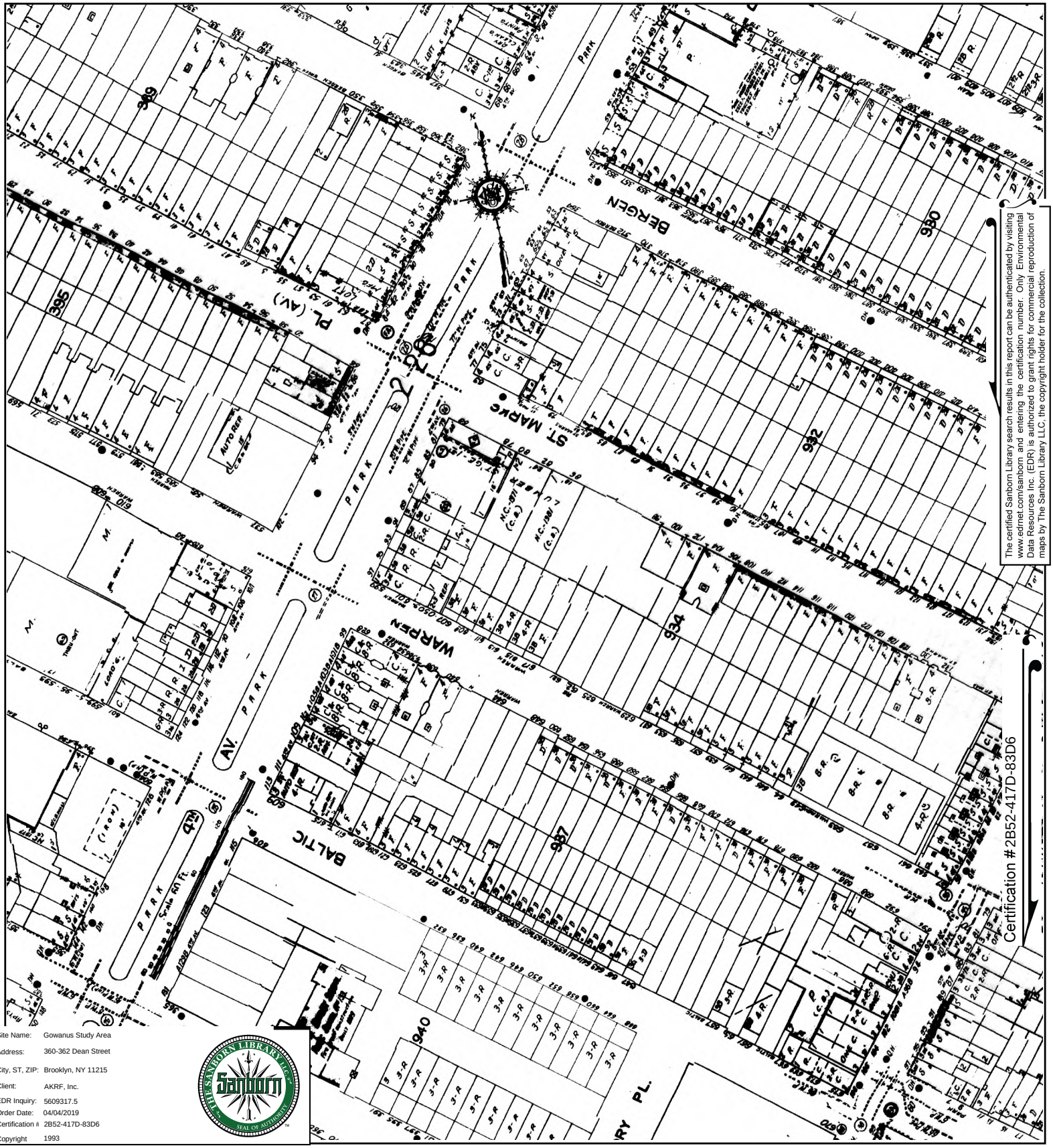

The certified Sanborn Library search results in this report can be authenticated by visiting www.edrnet.com/sanborn and entering the certification number. Only Environmental Data Resources Inc. (EDR) is authorized to grant rights for commercial reproduction of maps by The Sanborn Library LLC, the copyright holder for the collection.

Site Name:	Gowanus Study Area
Address:	360-362 Dean Street
City, ST, ZIP:	Brooklyn, NY 11215
Client:	AKRF, Inc.
EDR Inquiry:	5609317.5
Order Date:	04/04/2019
Certification #	2B52-417D-83D6
Copyright	1993

This Certified Sanborn Map combines the following sheets.
Outlined areas indicate map sheets within the collection.

0 Feet 150 300 600

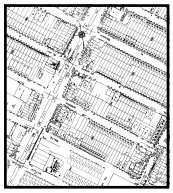

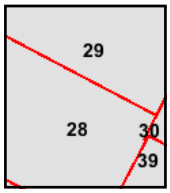

Volume 6, Sheet 29
Volume 6, Sheet 28

N

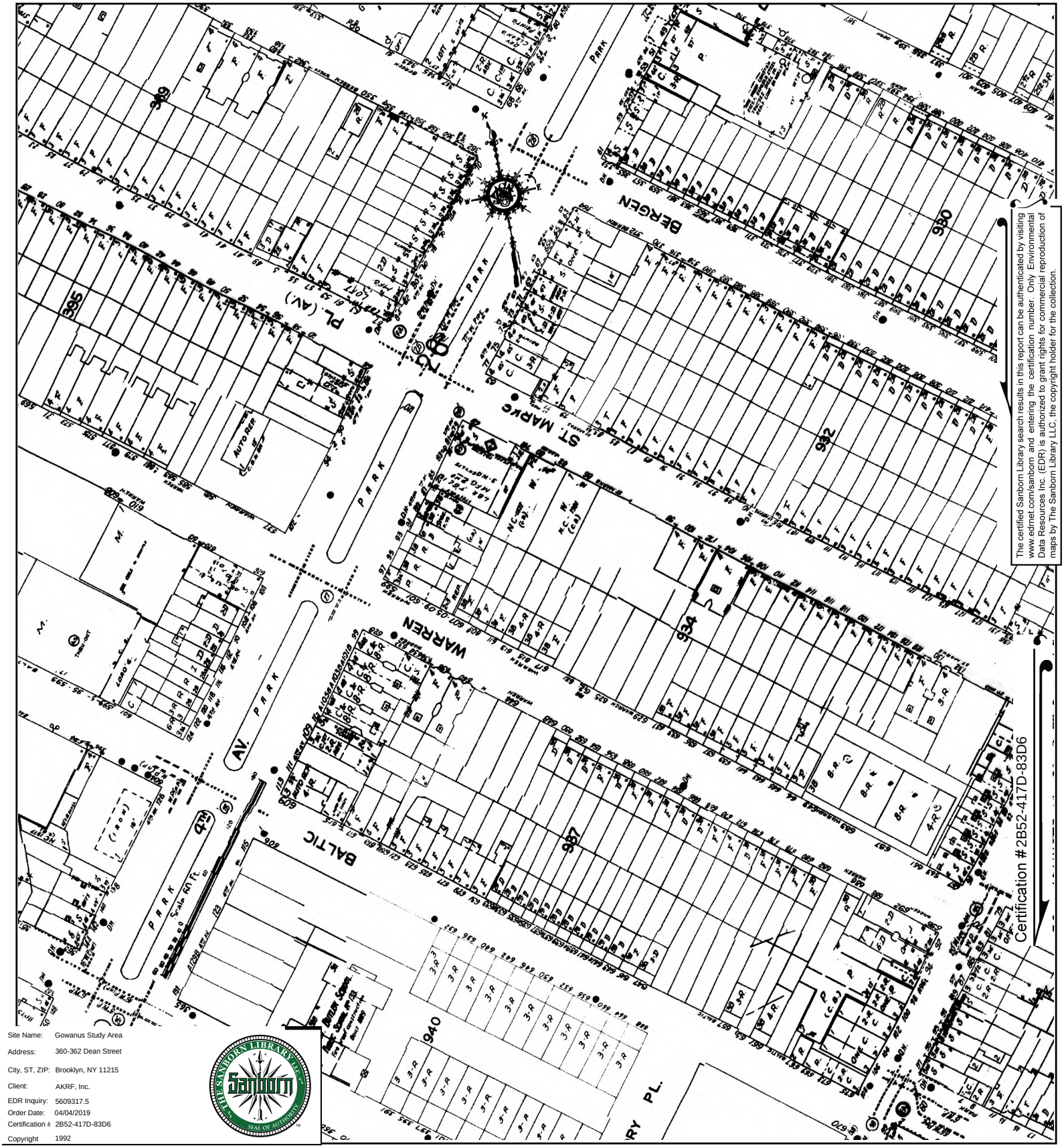

The certified Sanborn Library search results in this report can be authenticated by visiting www.edrnet.com/sanborn and entering the certification number. Only Environmental Data Resources Inc. (EDR) is authorized to grant rights for commercial reproduction of maps by The Sanborn Library LLC, the copyright holder for the collection.

Site Name:	Gowanus Study Area
Address:	360-362 Dean Street
City, ST, ZIP:	Brooklyn, NY 11215
Client:	AKRF, Inc.
EDR Inquiry:	5609317.5
Order Date:	04/04/2019
Certification #	2B52-417D-83D6
Copyright	1992

This Certified Sanborn Map combines the following sheets.
Outlined areas indicate map sheets within the collection.

0 Feet 150 300 600

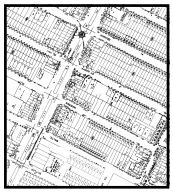

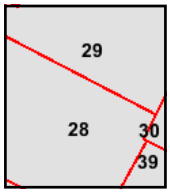

Volume 6, Sheet 29
Volume 6, Sheet 28

N

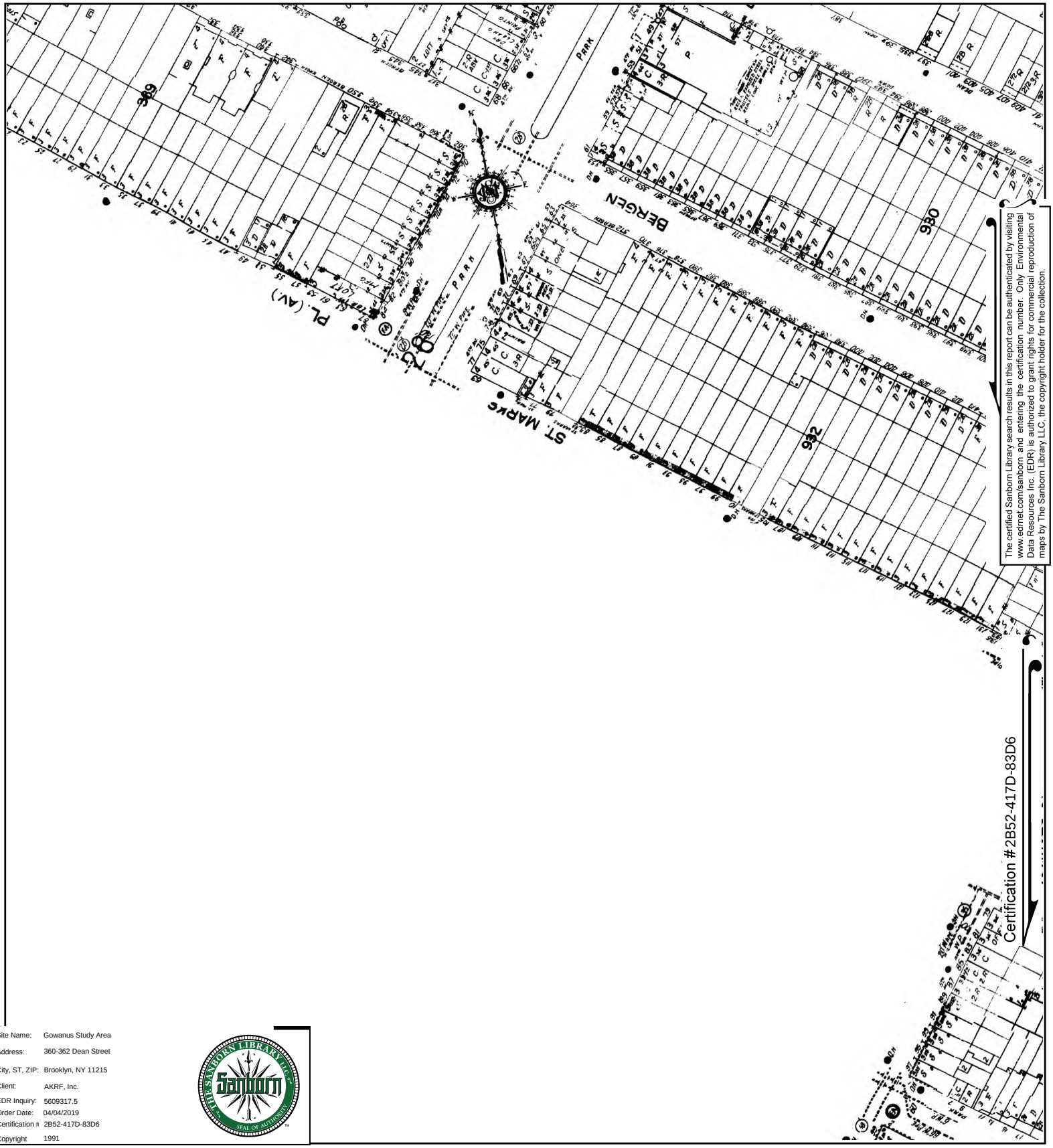

The certified Sanborn Library search results in this report can be authenticated by visiting www.edrnet.com/sanborn and entering the certification number. Only Environmental Data Resources Inc. (EDR) is authorized to grant rights for commercial reproduction of maps by The Sanborn Library LLC, the copyright holder for the collection.

Certification #2B52-417D-83D6

Site Name: Gowanus Study Area
Address: 360-362 Dean Street
City, ST, ZIP: Brooklyn, NY 11215
Client: AKRF, Inc.
EDR Inquiry: 5609317.5
Order Date: 04/04/2019
Certification #: 2B52-417D-83D6
Copyright: 1991

This Certified Sanborn Map combines the following sheets.
Outlined areas indicate map sheets within the collection.

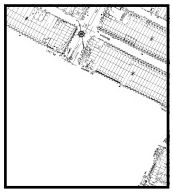

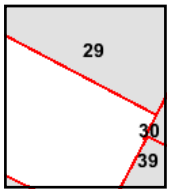

Volume 6, Sheet 29

0 Feet 150 300 600

N

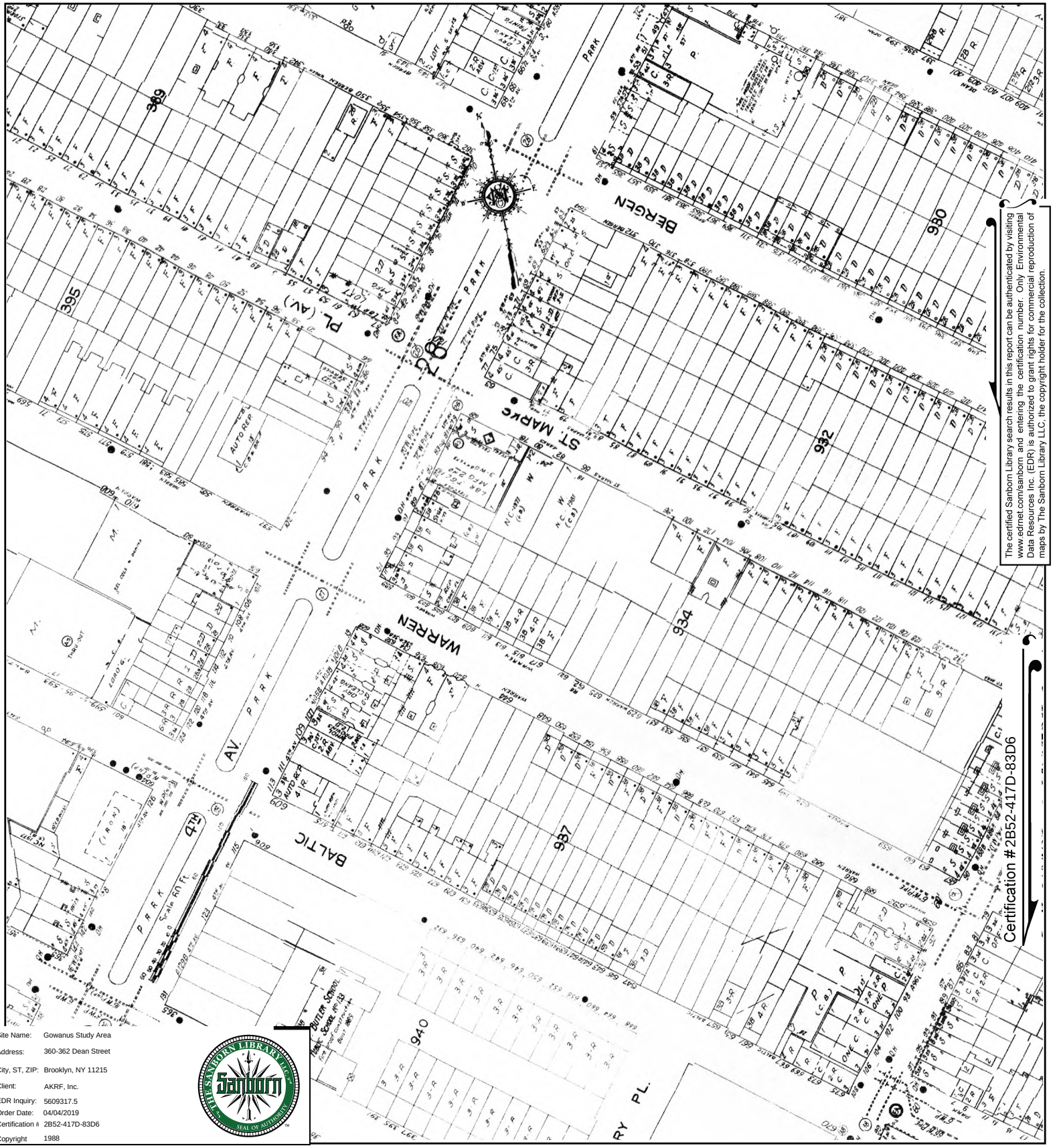

The certified Sanborn Library search results in this report can be authenticated by visiting www.edrnet.com/sanborn and entering the certification number. Only Environmental Data Resources Inc. (EDR) is authorized to grant rights for commercial reproduction of maps by The Sanborn Library LLC, the copyright holder for the collection.

Site Name:	Gowanus Study Area
Address:	360-362 Dean Street
City, ST, ZIP:	Brooklyn, NY 11215
Client:	AKRF, Inc.
EDR Inquiry:	5609317.5
Order Date:	04/04/2019
Certification #:	2B52-417D-83D6
Copyright	1988

This Certified Sanborn Map combines the following sheets.
Outlined areas indicate map sheets within the collection.

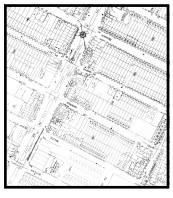

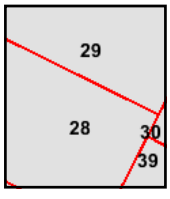

Volume 6, Sheet 29
Volume 6, Sheet 28

0 Feet 150 300 600

N

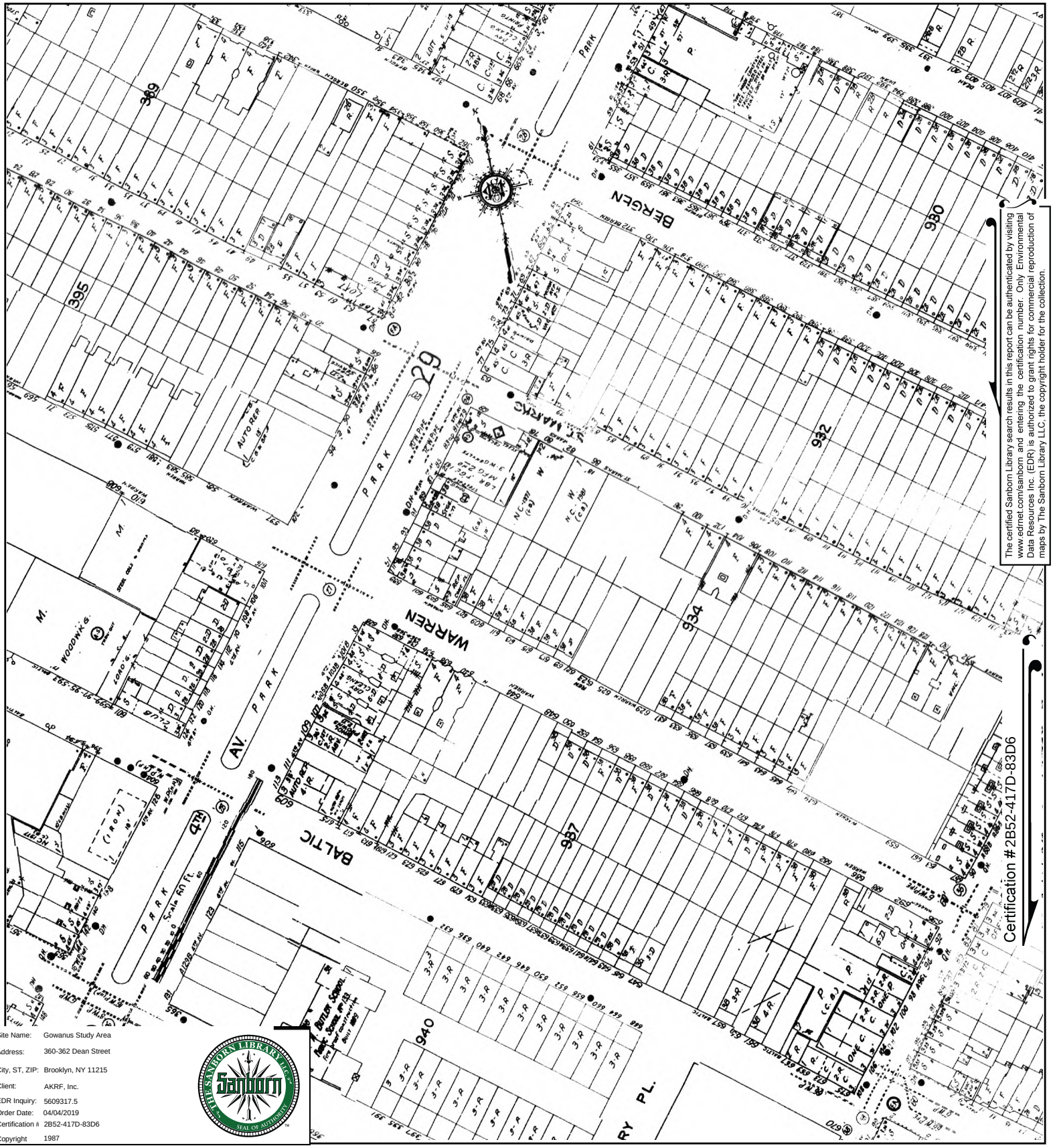

The certified Sanborn Library search results in this report can be authenticated by visiting www.edrnet.com/sanborn and entering the certification number. Only Environmental Data Resources Inc. (EDR) is authorized to grant rights for commercial reproduction of maps by The Sanborn Library LLC, the copyright holder for the collection.

Site Name: Gowanus Study Area
Address: 360-362 Dean Street
City, ST, ZIP: Brooklyn, NY 11215
Client: AKRF, Inc.
EDR Inquiry: 5609317.5
Order Date: 04/04/2019
Certification #: 2B52-417D-83D6
Copyright: 1987

This Certified Sanborn Map combines the following sheets.
Outlined areas indicate map sheets within the collection.

0 Feet 150 300 600

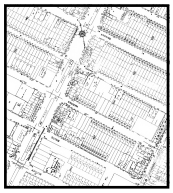

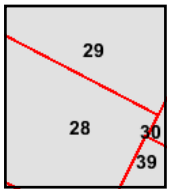

Volume 6, Sheet 29
Volume 6, Sheet 28

N

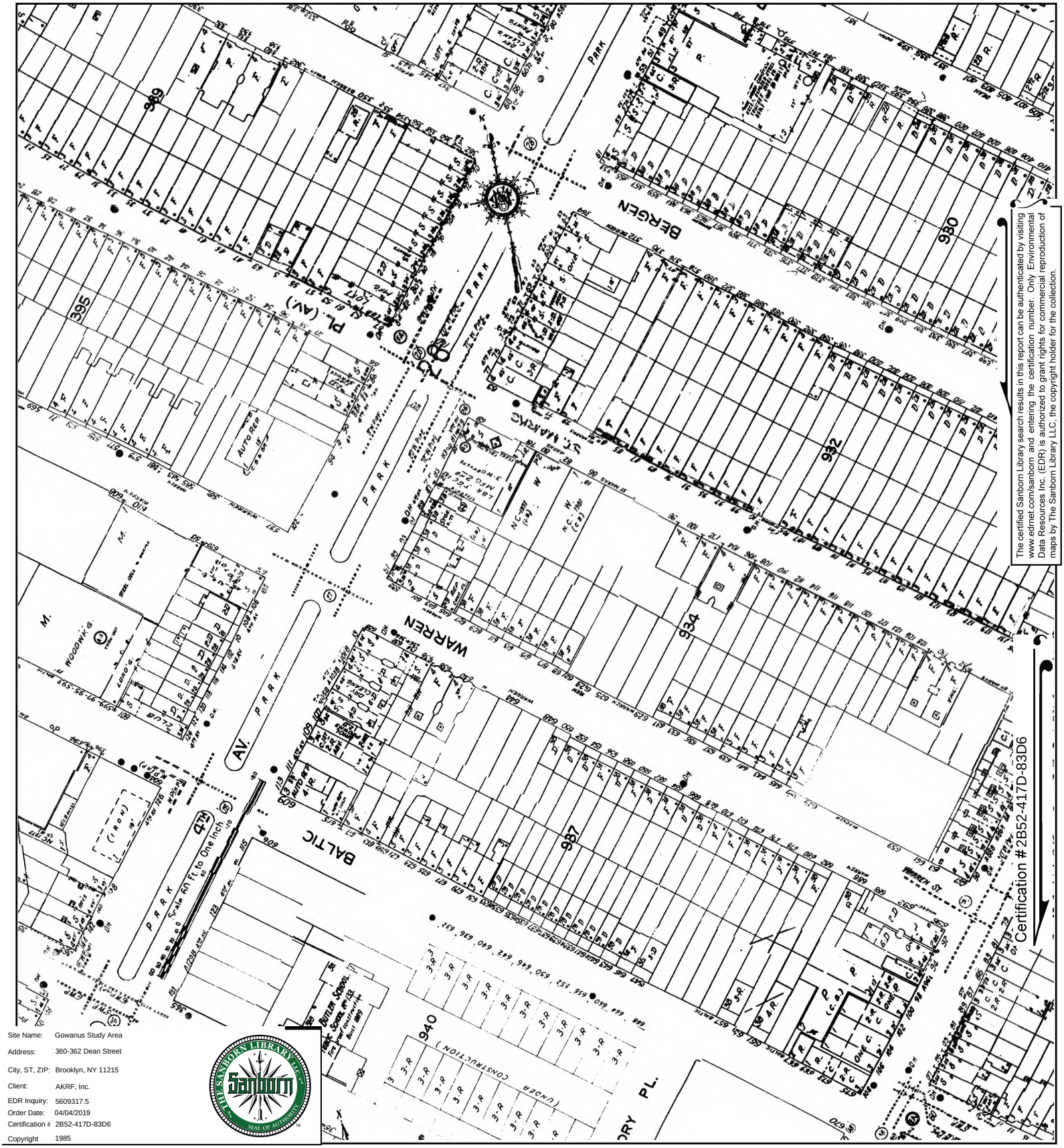

The certified Sanborn Library search results in this report can be authenticated by visiting www.edrnet.com/sanborn and entering the certification number. Only Environmental Data Resources Inc. (EDR) is authorized to grant rights for commercial reproduction of maps by The Sanborn Library LLC, the copyright holder for the collection.

Site Name:	Gowanus Study Area
Address:	360-362 Dean Street
City, ST, ZIP:	Brooklyn, NY 11215
Client:	AKRF, Inc.
EDR Inquiry:	5609317.5
Order Date:	04/04/2019
Certification #	2B52-417D-83D6
Copyright	1985

This Certified Sanborn Map combines the following sheets.
Outlined areas indicate map sheets within the collection.

0 Feet 150 300 600

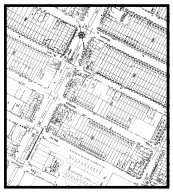

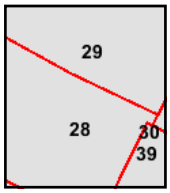

Volume 6, Sheet 29
Volume 6, Sheet 28

N

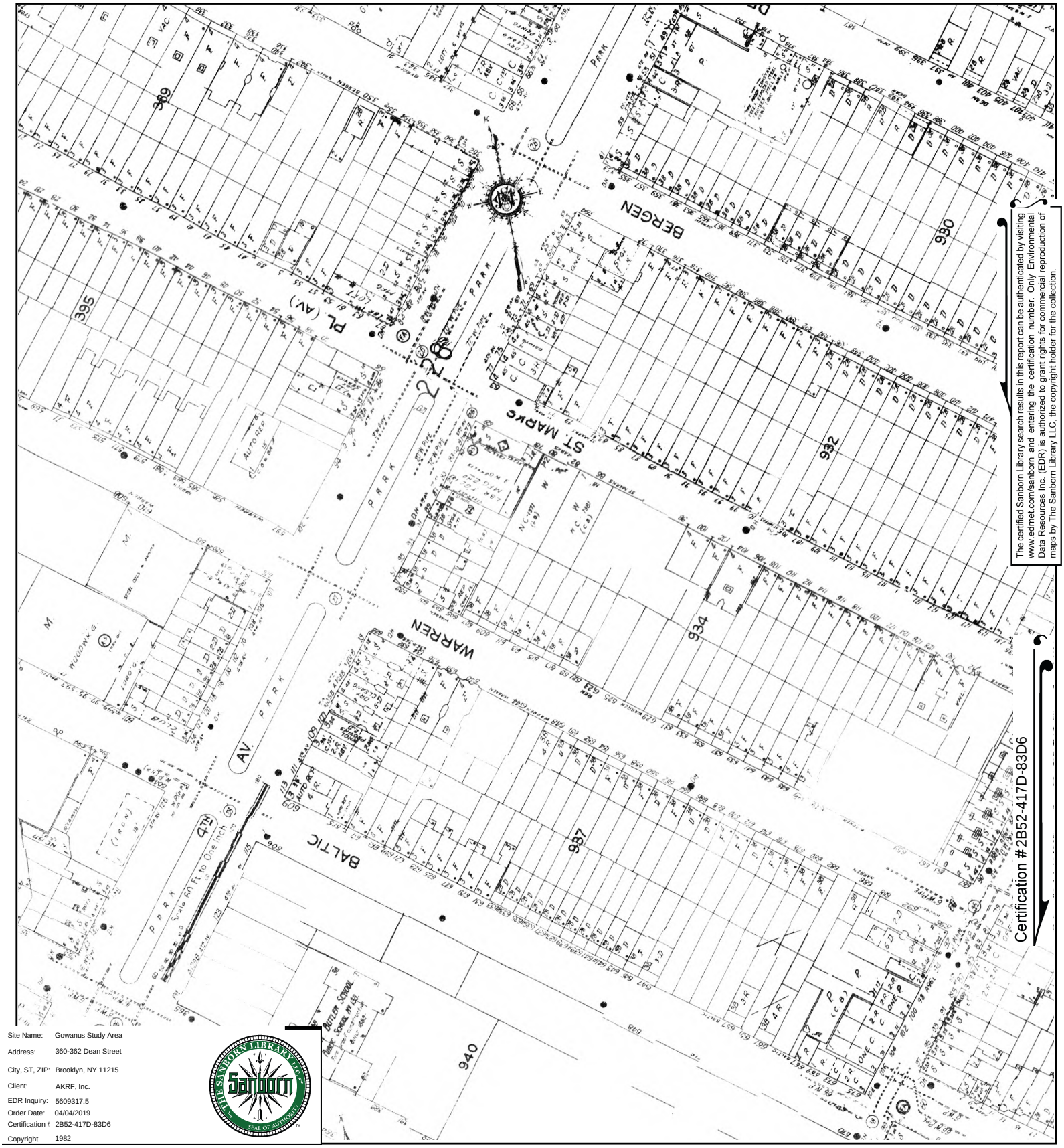

The certified Sanborn Library search results in this report can be authenticated by visiting www.edrnet.com/sanborn and entering the certification number. Only Environmental Data Resources Inc. (EDR) is authorized to grant rights for commercial reproduction of maps by The Sanborn Library LLC, the copyright holder for the collection.

Certification #2B52-417D-83D6

Site Name:	Gowanus Study Area
Address:	360-362 Dean Street
City, ST, ZIP:	Brooklyn, NY 11215
Client:	AKRF, Inc.
EDR Inquiry:	5609317.5
Order Date:	04/04/2019
Certification #	2B52-417D-83D6
Copyright	1982

This Certified Sanborn Map combines the following sheets.
Outlined areas indicate map sheets within the collection.



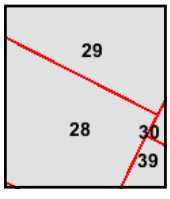

Volume 6, Sheet 29
Volume 6, Sheet 28

0 Feet 150 300 600

N



The certified Sanborn Library search results in this report can be authenticated by visiting www.edrnet.com/sanborn and entering the certification number. Only Environmental Data Resources Inc. (EDR) is authorized to grant rights for commercial reproduction of maps by The Sanborn Library LLC, the copyright holder for the collection.

Certification #2B52-417D-83D6

Site Name:	Gowanus Study Area
Address:	360-362 Dean Street
City, ST, ZIP:	Brooklyn, NY 11215
Client:	AKRF, Inc.
EDR Inquiry:	5609317.5
Order Date:	04/04/2019
Certification #	2B52-417D-83D6
Copyright	1980

This Certified Sanborn Map combines the following sheets.
Outlined areas indicate map sheets within the collection.



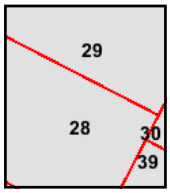

Volume 6, Sheet 29
Volume 6, Sheet 28
Volume 6, Sheet 29
Volume 6, Sheet 28

0 Feet 150 300 600

N



The certified Sanborn Library search results in this report can be authenticated by visiting www.edrnet.com/sanborn and entering the certification number. Only Environmental Data Resources Inc. (EDR) is authorized to grant rights for commercial reproduction of maps by The Sanborn Library LLC, the copyright holder for the collection.

Site Name:	Gowanus Study Area
Address:	360-362 Dean Street
City, ST, ZIP:	Brooklyn, NY 11215
Client:	AKRF, Inc.
EDR Inquiry:	5609317.5
Order Date:	04/04/2019
Certification #	2B52-417D-83D6
Copyright	1979

This Certified Sanborn Map combines the following sheets.
Outlined areas indicate map sheets within the collection.

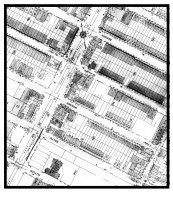

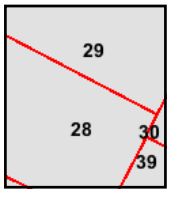

Volume 6, Sheet 29
Volume 6, Sheet 28

0 Feet 150 300 600

N

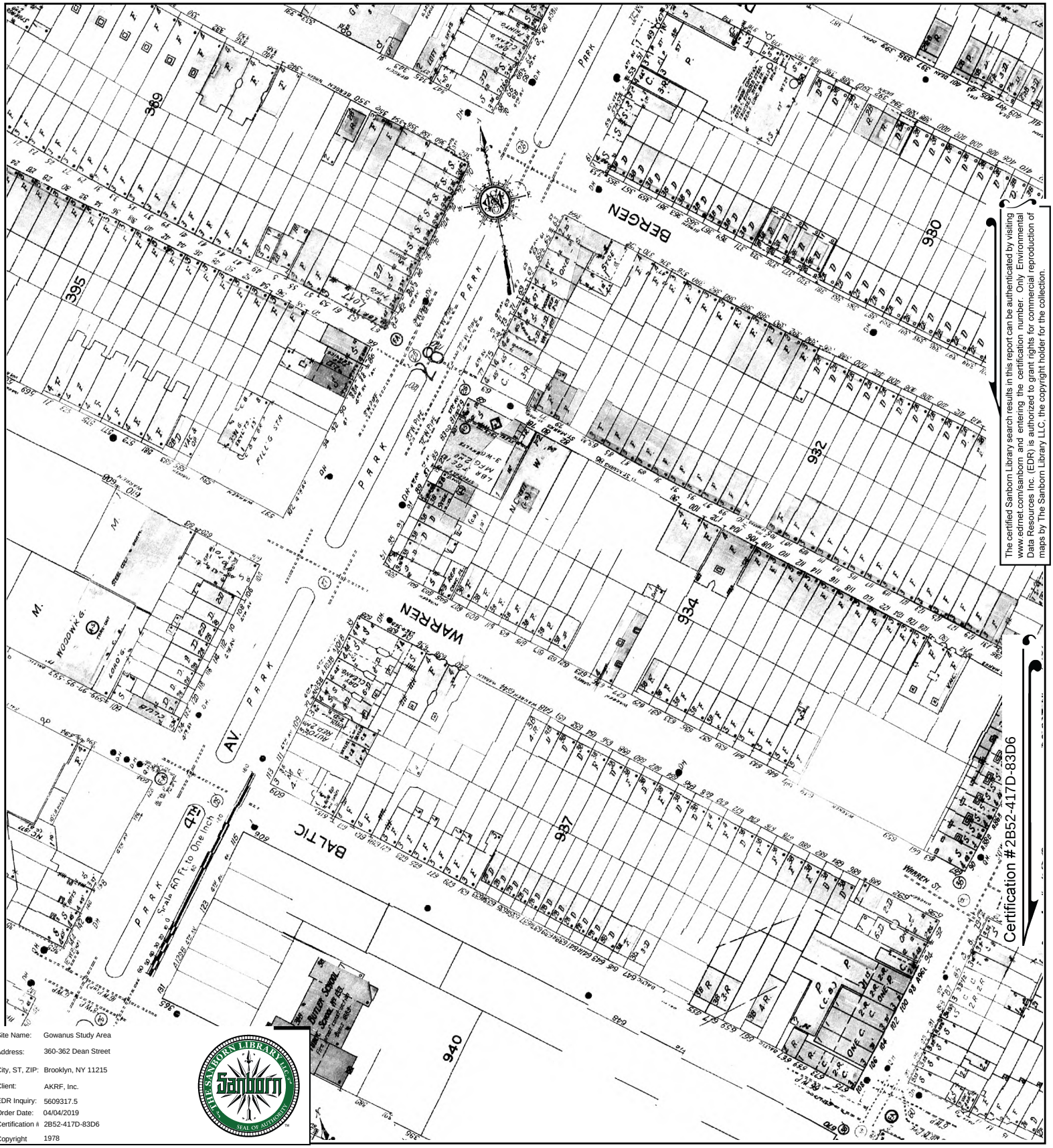

The certified Sanborn Library search results in this report can be authenticated by visiting www.edrnet.com/sanborn and entering the certification number. Only Environmental Data Resources Inc. (EDR) is authorized to grant rights for commercial reproduction of maps by The Sanborn Library LLC, the copyright holder for the collection.

Certification #2B52-417D-83D6

Site Name:	Gowanus Study Area
Address:	360-362 Dean Street
City, ST, ZIP:	Brooklyn, NY 11215
Client:	AKRF, Inc.
EDR Inquiry:	5609317.5
Order Date:	04/04/2019
Certification #	2B52-417D-83D6
Copyright	1978

This Certified Sanborn Map combines the following sheets.
Outlined areas indicate map sheets within the collection.

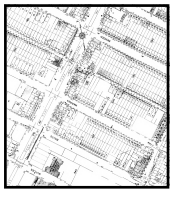

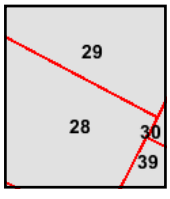

Volume 6, Sheet 29
Volume 6, Sheet 28

0 Feet 150 300 600

N



The certified Sanborn Library search results in this report can be authenticated by visiting www.edrnet.com/sanborn and entering the certification number. Only Environmental Data Resources Inc. (EDR) is authorized to grant rights for commercial reproduction of maps by The Sanborn Library LLC, the copyright holder for the collection.

Certification #2B52-417D-83D6

Site Name:	Gowanus Study Area
Address:	360-362 Dean Street
City, ST, ZIP:	Brooklyn, NY 11215
Client:	AKRF, Inc.
EDR Inquiry:	5609317.5
Order Date:	04/04/2019
Certification #	2B52-417D-83D6
Copyright	1965

This Certified Sanborn Map combines the following sheets.
Outlined areas indicate map sheets within the collection.



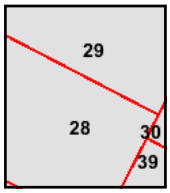

Volume 6, Sheet 29
Volume 6, Sheet 28

0 Feet 150 300 600

N

Certified Sanborn® Map

1951

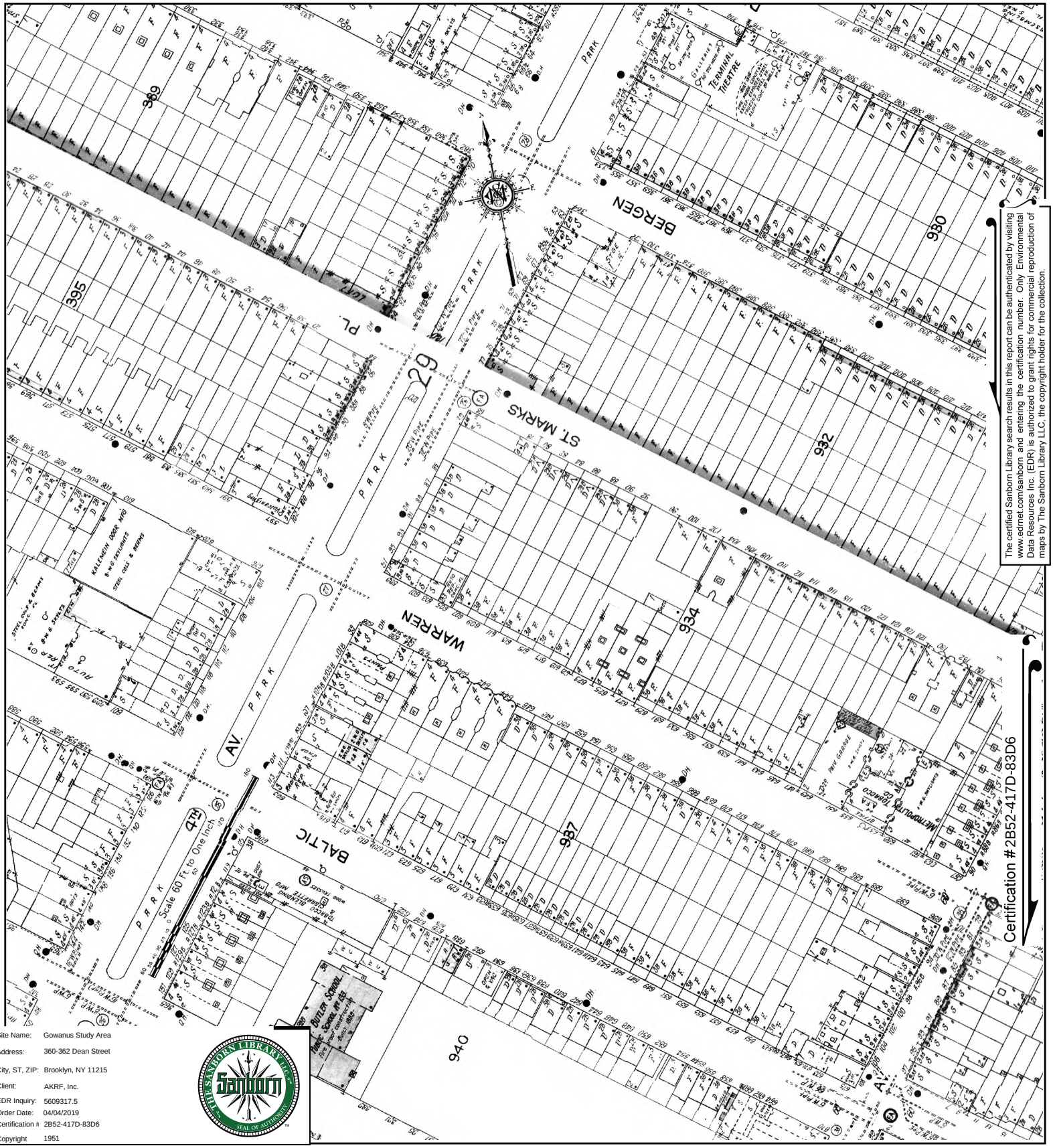

The certified Sanborn Library search results in this report can be authenticated by visiting www.edrnet.com/sanborn and entering the certification number. Only Environmental Data Resources Inc. (EDR) is authorized to grant rights for commercial reproduction of maps by The Sanborn Library LLC, the copyright holder for the collection.

Site Name:	Gowanus Study Area
Address:	360-362 Dean Street
City, ST, ZIP:	Brooklyn, NY 11215
Client:	AKRF, Inc.
EDR Inquiry:	5609317.5
Order Date:	04/04/2019
Certification #	2B52-417D-83D6
Copyright	1951

This Certified Sanborn Map combines the following sheets.
Outlined areas indicate map sheets within the collection.

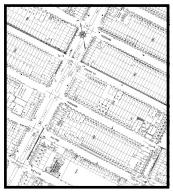

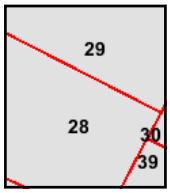

Volume 6, Sheet 29
Volume 6, Sheet 28

0 Feet 150 300 600

N

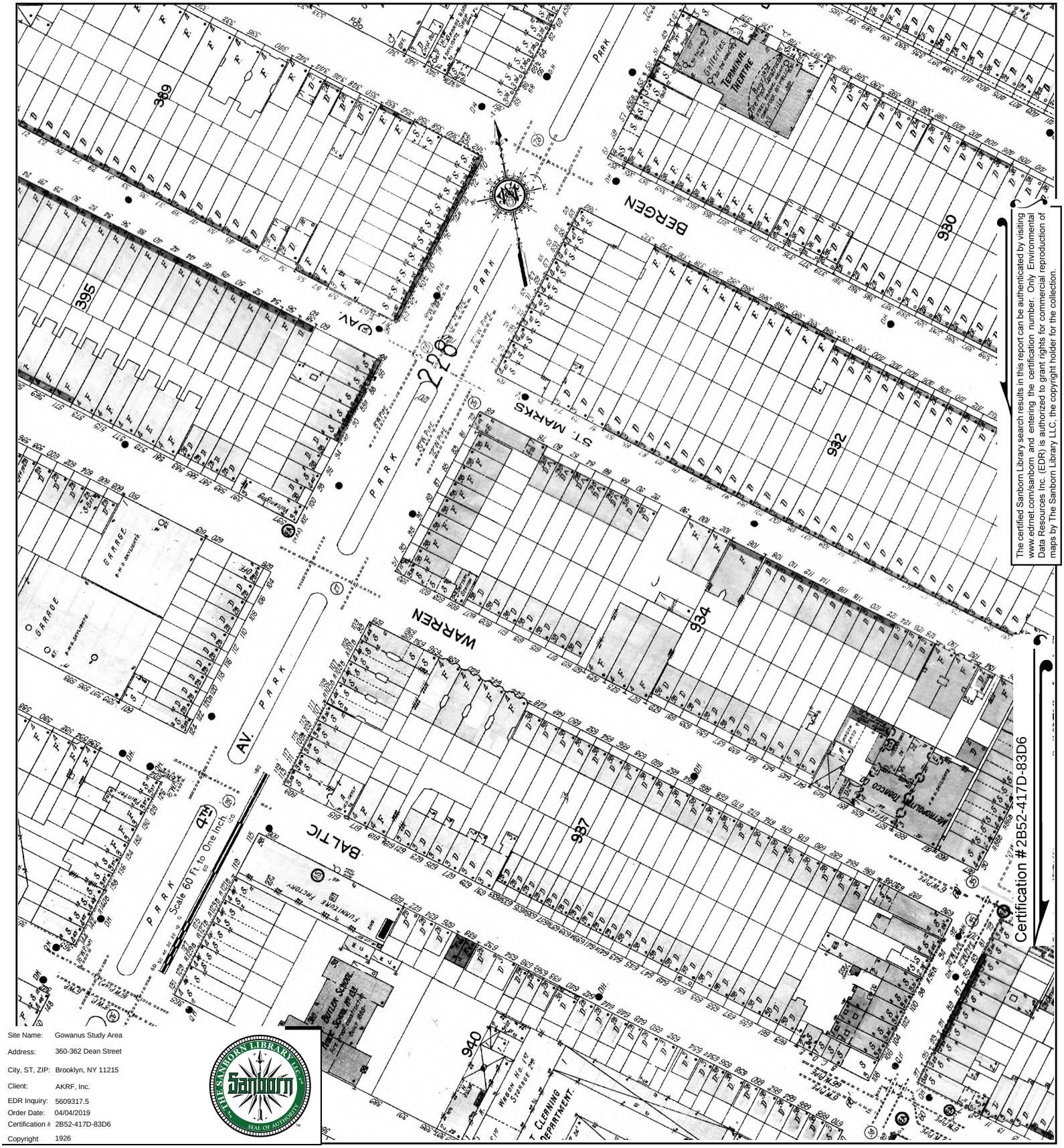

The certified Sanborn Library search results in this report can be authenticated by visiting www.edrnet.com/sanborn and entering the certification number. Only Environmental Data Resources Inc. (EDR) is authorized to grant rights for commercial reproduction of maps by The Sanborn Library LLC, the copyright holder for the collection.

Site Name:	Gowanus Study Area
Address:	360-362 Dean Street
City, ST, ZIP:	Brooklyn, NY 11215
Client:	AKRF, Inc.
EDR Inquiry:	5609317.5
Order Date:	04/04/2019
Certification #	2B52-417D-83D6
Copyright	1926

This Certified Sanborn Map combines the following sheets.
Outlined areas indicate map sheets within the collection.

0 Feet 150 300 600



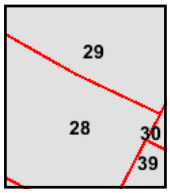

Volume 6, Sheet 29
Volume 6, Sheet 28

N



The certified Sanborn Library search results in this report can be authenticated by visiting www.edrnet.com/sanborn and entering the certification number. Only Environmental Data Resources Inc. (EDR) is authorized to grant rights for commercial reproduction of maps by The Sanborn Library LLC, the copyright holder for the collection.

Certification #2B52-417D-83D6

Site Name:	Gowanus Study Area
Address:	360-362 Dean Street
City, ST, ZIP:	Brooklyn, NY 11215
Client:	AKRF, Inc.
EDR Inquiry:	5609317.5
Order Date:	04/04/2019
Certification #	2B52-417D-83D6
Copyright	1906

This Certified Sanborn Map combines the following sheets.
Outlined areas indicate map sheets within the collection.

0 Feet 150 300 600

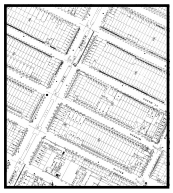

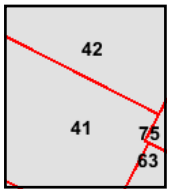

Volume 6, Sheet 42
Volume 6, Sheet 41

N

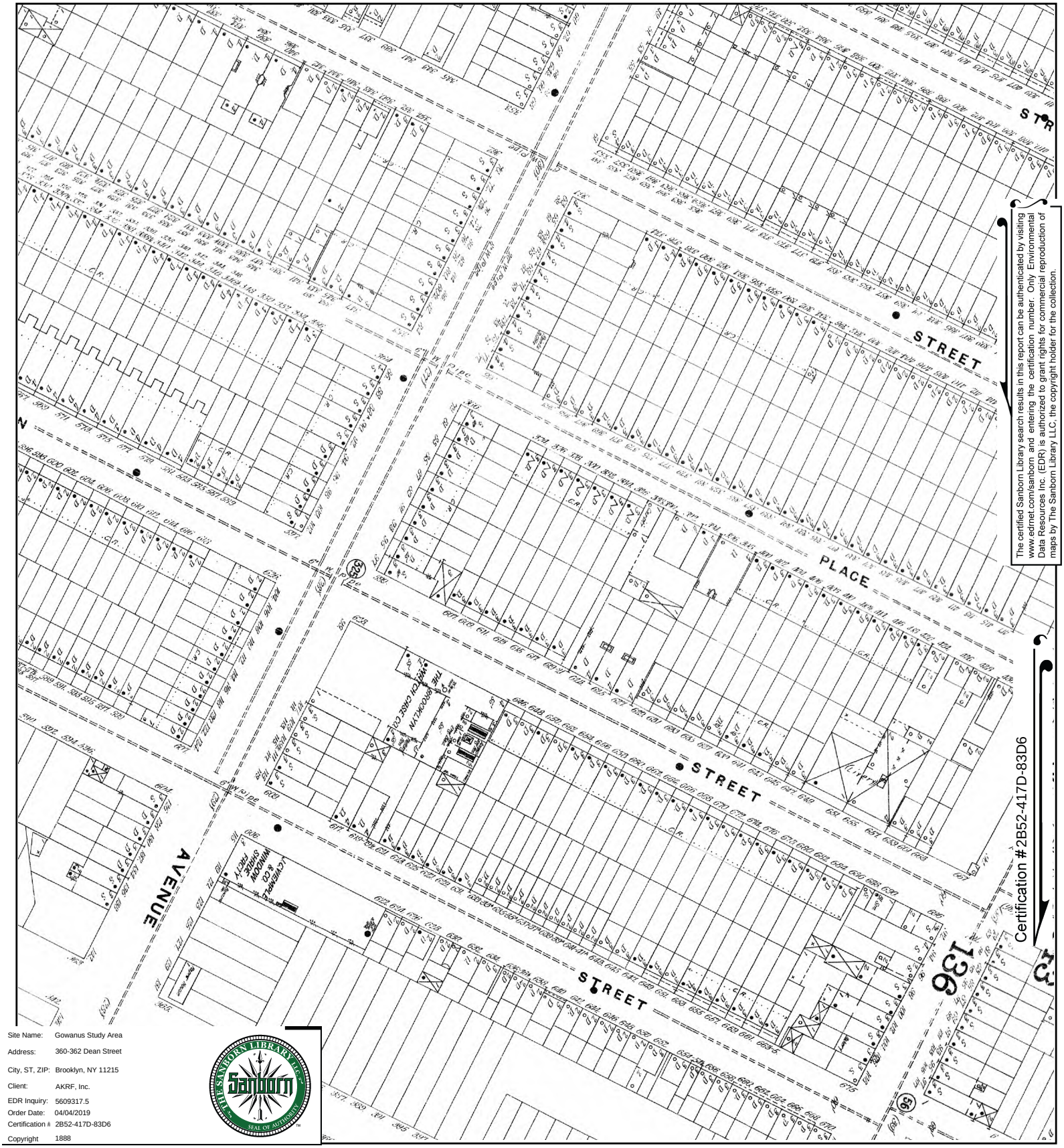

The certified Sanborn Library search results in this report can be authenticated by visiting www.edrnet.com/sanborn and entering the certification number. Only Environmental Data Resources Inc. (EDR) is authorized to grant rights for commercial reproduction of maps by The Sanborn Library LLC, the copyright holder for the collection.

Site Name:	Gowanus Study Area
Address:	360-362 Dean Street
City, ST, ZIP:	Brooklyn, NY 11215
Client:	AKRF, Inc.
EDR Inquiry:	5609317.5
Order Date:	04/04/2019
Certification #	2B52-417D-83D6
Copyright	1888

This Certified Sanborn Map combines the following sheets.
Outlined areas indicate map sheets within the collection.



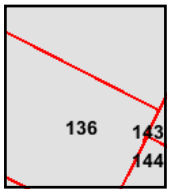

Volume 6, Sheet 136
Volume 6, Sheet 136

0 Feet 150 300 600

N

Gowanus Study Area

360-362 Dean Street

Brooklyn, NY 11215

Inquiry Number: 5609317.5

April 04, 2019

Certified Sanborn® Map Report

6 Armstrong Road, 4th floor
Shelton, CT 06484
Toll Free: 800.352.0050
www.edrnet.com

Certified Sanborn® Map Report

04/04/19

Site Name:

Gowanus Study Area
360-362 Dean Street
Brooklyn, NY 11215
EDR Inquiry # 5609317.5

Client Name:

AKRF, Inc.
440 Park Avenue, South 7th Floor
New York, NY 10016
Contact: Neoma Chefalo

The Sanborn Library has been searched by EDR and maps covering the target property location as provided by AKRF, Inc. were identified for the years listed below. The Sanborn Library is the largest, most complete collection of fire insurance maps. The collection includes maps from Sanborn, Bromley, Perris & Browne, Hopkins, Barlow, and others. Only Environmental Data Resources Inc. (EDR) is authorized to grant rights for commercial reproduction of maps by the Sanborn Library LLC, the copyright holder for the collection. Results can be authenticated by visiting www.edrnet.com/sanborn.

The Sanborn Library is continually enhanced with newly identified map archives. This report accesses all maps in the collection as of the day this report was generated.

Certified Sanborn Results:

Certification # 2B52-417D-83D6

PO # 180428

Project 180428

Maps Provided:

2007	1994	1981	1888
2006	1993	1980	
2005	1992	1979	
2004	1991	1978	
2003	1988	1965	
2002	1987	1951	
2001	1985	1926	
1995	1982	1906	

Sanborn® Library search results

Certification #: 2B52-417D-83D6

The Sanborn Library includes more than 1.2 million fire insurance maps from Sanborn, Bromley, Perris & Browne, Hopkins, Barlow and others which track historical property usage in approximately 12,000 American cities and towns. Collections searched:

- ☑ Library of Congress
- ☑ University Publications of America
- ☑ EDR Private Collection

The Sanborn Library LLC Since 1866™

Limited Permission To Make Copies

AKRF, Inc. (the client) is permitted to make up to FIVE photocopies of this Sanborn Map transmittal and each fire insurance map accompanying this report solely for the limited use of its customer. No one other than the client is authorized to make copies. Upon request made directly to an EDR Account Executive, the client may be permitted to make a limited number of additional photocopies. This permission is conditioned upon compliance by the client, its customer and their agents with EDR's copyright policy; a copy of which is available upon request.

Disclaimer - Copyright and Trademark Notice

This Report contains certain information obtained from a variety of public and other sources reasonably available to Environmental Data Resources, Inc. It cannot be concluded from this Report that coverage information for the target and surrounding properties does not exist from other sources. NO WARRANTY EXPRESSED OR IMPLIED, IS MADE WHATSOEVER IN CONNECTION WITH THIS REPORT. ENVIRONMENTAL DATA RESOURCES, INC. SPECIFICALLY DISCLAIMS THE MAKING OF ANY SUCH WARRANTIES, INCLUDING WITHOUT LIMITATION, MERCHANTABILITY OR FITNESS FOR A PARTICULAR USE OR PURPOSE. ALL RISK IS ASSUMED BY THE USER. IN NO EVENT SHALL ENVIRONMENTAL DATA RESOURCES, INC. BE LIABLE TO ANYONE, WHETHER ARISING OUT OF ERRORS OR OMISSIONS, NEGLIGENCE, ACCIDENT OR ANY OTHER CAUSE, FOR ANY LOSS OF DAMAGE, INCLUDING, WITHOUT LIMITATION, SPECIAL, INCIDENTAL, CONSEQUENTIAL, OR EXEMPLARY DAMAGES. ANY LIABILITY ON THE PART OF ENVIRONMENTAL DATA RESOURCES, INC. IS STRICTLY LIMITED TO A REFUND OF THE AMOUNT PAID FOR THIS REPORT. Purchaser accepts this Report "AS IS". Any analyses, estimates, ratings, environmental risk levels or risk codes provided in this Report are provided for illustrative purposes only, and are not intended to provide, nor should they be interpreted as providing any facts regarding, or prediction or forecast of, any environmental risk for any property. Only a Phase I Environmental Site Assessment performed by an environmental professional can provide information regarding the environmental risk for any property. Additionally, the information provided in this Report is not to be construed as legal advice.

Copyright 2019 by Environmental Data Resources, Inc. All rights reserved. Reproduction in any media or format, in whole or in part, of any report or map of Environmental Data Resources, Inc., or its affiliates, is prohibited without prior written permission.

EDR and its logos (including Sanborn and Sanborn Map) are trademarks of Environmental Data Resources, Inc. or its affiliates. All other trademarks used herein are the property of their respective owners.

Sanborn Sheet Key

This Certified Sanborn Map Report is based upon the following Sanborn Fire Insurance map sheets.

2007 Source Sheets



Volume 6, Sheet 28
2007

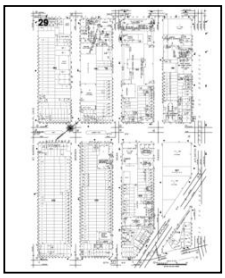

Volume 6, Sheet 29
2007



Volume 6, Sheet 30
2007

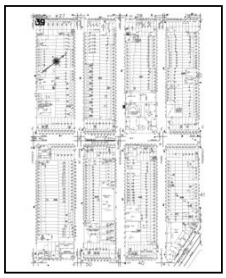

Volume 6, Sheet 39
2007



Volume 6, Sheet 41
2007

2006 Source Sheets



Volume 6, Sheet 30
2006



Volume 6, Sheet 39
2006



Volume 6, Sheet 41
2006



Volume 6, Sheet 28
2006

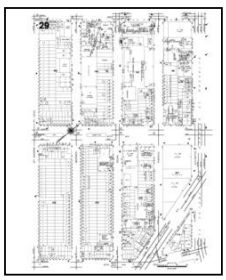

Volume 6, Sheet 29
2006

Sanborn Sheet Key

This Certified Sanborn Map Report is based upon the following Sanborn Fire Insurance map sheets.

2005 Source Sheets



Volume 6, Sheet 28
2005

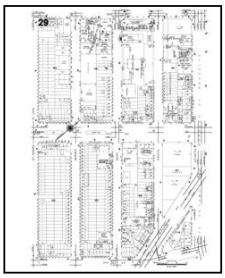

Volume 6, Sheet 29
2005



Volume 6, Sheet 30
2005



Volume 6, Sheet 39
2005



Volume 6, Sheet 41
2005

2004 Source Sheets



Volume 6, Sheet 28
2004



Volume 6, Sheet 29
2004



Volume 6, Sheet 39
2004



Volume 6, Sheet 30
2004



Volume 6, Sheet 41
2004

Sanborn Sheet Key

This Certified Sanborn Map Report is based upon the following Sanborn Fire Insurance map sheets.

2003 Source Sheets



Volume 6, Sheet 28
2003



Volume 6, Sheet 39
2003



Volume 6, Sheet 41
2003



Volume 6, Sheet 30
2003



Volume 6, Sheet 29
2003

2002 Source Sheets



Volume 6, Sheet 28
2002



Volume 6, Sheet 29
2002



Volume 6, Sheet 30
2002



Volume 6, Sheet 39
2002



Volume 6, Sheet 41
2002

Sanborn Sheet Key

This Certified Sanborn Map Report is based upon the following Sanborn Fire Insurance map sheets.

2001 Source Sheets


Volume 6, Sheet 28
2001


Volume 6, Sheet 29
2001


Volume 6, Sheet 30
2001


Volume 6, Sheet 39
2001


Volume 6, Sheet 41
2001

1995 Source Sheets


Volume 6, Sheet 28
1995


Volume 6, Sheet 29
1995


Volume 6, Sheet 30
1995

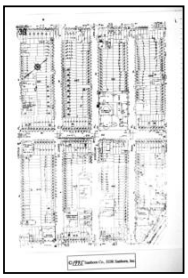
Volume 6, Sheet 39
1995


Volume 6, Sheet 41
1995

1994 Source Sheets


Volume 6, Sheet 28
1994

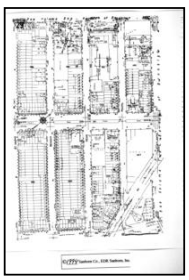
Volume 6, Sheet 29
1994


Volume 6, Sheet 30
1994


Volume 6, Sheet 39
1994


Volume 6, Sheet 41
1994

Sanborn Sheet Key

This Certified Sanborn Map Report is based upon the following Sanborn Fire Insurance map sheets.

1993 Source Sheets


Volume 6, Sheet 28
1993

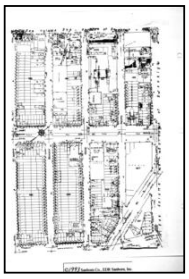
Volume 6, Sheet 29
1993


Volume 6, Sheet 30
1993

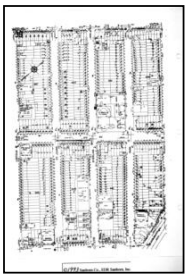
Volume 6, Sheet 39
1993


Volume 6, Sheet 41
1993

1992 Source Sheets

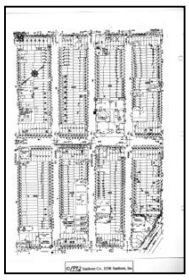
Volume 6, Sheet 39
1992


Volume 6, Sheet 30
1992


Volume 6, Sheet 41
1992


Volume 6, Sheet 28
1992

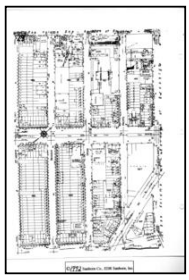
Volume 6, Sheet 29
1992

1991 Source Sheets


Volume 6, Sheet 41
1991

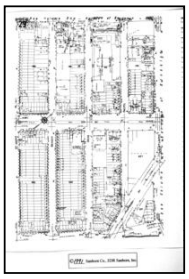
Volume 6, Sheet 29
1991


Volume 6, Sheet 30
1991


Volume 6, Sheet 39
1991

1988 Source Sheets


Volume 6, Sheet 28
1988


Volume 6, Sheet 29
1988


Volume 6, Sheet 30
1988

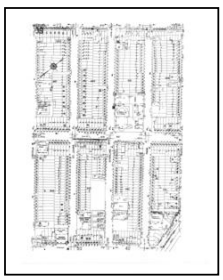
Volume 6, Sheet 39
1988

Sanborn Sheet Key

This Certified Sanborn Map Report is based upon the following Sanborn Fire Insurance map sheets.

1988 Source Sheets



Volume 6, Sheet 41
1988

1987 Source Sheets



Volume 6, Sheet 28
1987



Volume 6, Sheet 29
1987



Volume 6, Sheet 30
1987



Volume 6, Sheet 39
1987



Volume 6, Sheet 41
1987

1985 Source Sheets



Volume 6, Sheet 28
1985



Volume 6, Sheet 29
1985



Volume 6, Sheet 30
1985



Volume 6, Sheet 39
1985

Sanborn Sheet Key

This Certified Sanborn Map Report is based upon the following Sanborn Fire Insurance map sheets.

1985 Source Sheets



Volume 6, Sheet 41
1985

1982 Source Sheets



Volume 6, Sheet 28
1982



Volume 6, Sheet 29
1982



Volume 6, Sheet 30
1982

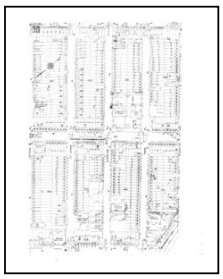

Volume 6, Sheet 39
1982



Volume 6, Sheet 41
1982

1981 Source Sheets



Volume 2, Sheet 35
1981

Sanborn Sheet Key

This Certified Sanborn Map Report is based upon the following Sanborn Fire Insurance map sheets.

1980 Source Sheets


Volume 6, Sheet 28
1980


Volume 6, Sheet 29
1980


Volume 6, Sheet 30
1980


Volume 6, Sheet 39
1980


Volume 6, Sheet 41
1980


Volume 6, Sheet 28
1980


Volume 6, Sheet 29
1980


Volume 6, Sheet 30
1980


Volume 6, Sheet 39
1980


Volume 6, Sheet 41
1980

1979 Source Sheets


Volume 6, Sheet 28
1979


Volume 6, Sheet 29
1979


Volume 6, Sheet 30
1979


Volume 6, Sheet 39
1979

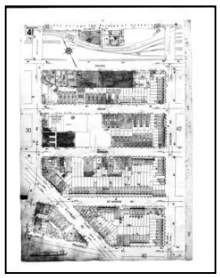
Volume 6, Sheet 41
1979

1978 Source Sheets


Volume 6, Sheet 28
1978


Volume 6, Sheet 29
1978


Volume 6, Sheet 30
1978

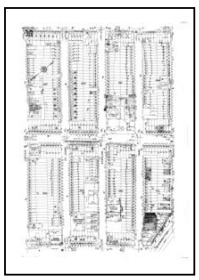
Volume 6, Sheet 39
1978


Volume 6, Sheet 41
1978

Sanborn Sheet Key

This Certified Sanborn Map Report is based upon the following Sanborn Fire Insurance map sheets.

1965 Source Sheets


Volume 6, Sheet 28
1965


Volume 6, Sheet 29
1965

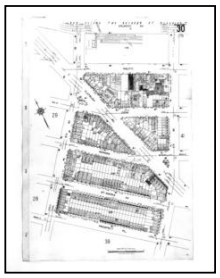
Volume 6, Sheet 30
1965

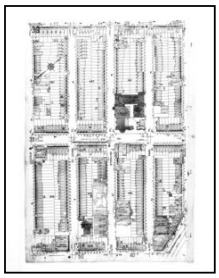
Volume 6, Sheet 39
1965

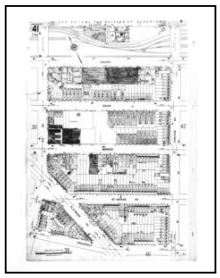
Volume 6, Sheet 41
1965

1951 Source Sheets


Volume 6, Sheet 28
1951


Volume 6, Sheet 29
1951


Volume 6, Sheet 30
1951


Volume 6, Sheet 39
1951


Volume 6, Sheet 41
1951

1926 Source Sheets


Volume 6, Sheet 28
1926

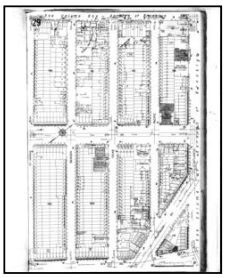
Volume 6, Sheet 29
1926


Volume 6, Sheet 30
1926


Volume 6, Sheet 39
1926


Volume 6, Sheet 41
1926

Sanborn Sheet Key

This Certified Sanborn Map Report is based upon the following Sanborn Fire Insurance map sheets.

1906 Source Sheets



Volume 6, Sheet 63
1906



Volume 6, Sheet 41
1906

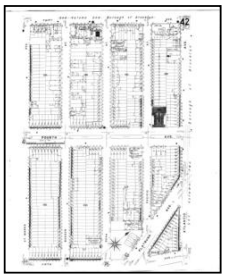

Volume 6, Sheet 42
1906



Volume 6, Sheet 75
1906

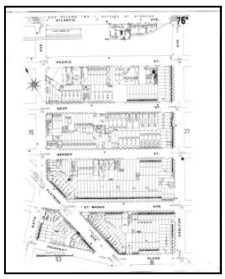

Volume 6, Sheet 76
1906

1888 Source Sheets



Volume 6, Sheet 136
1888



Volume 6, Sheet 136
1888



Volume 6, Sheet 143
1888



Volume 6, Sheet 143
1888



Volume 6, Sheet 144
1888



The certified Sanborn Library search results in this report can be authenticated by visiting www.edrnet.com/sanborn and entering the certification number. Only Environmental Data Resources Inc. (EDR) is authorized to grant rights for commercial reproduction of maps by The Sanborn Library LLC, the copyright holder for the collection.

Site Name:	Gowanus Study Area
Address:	360-362 Dean Street
City, ST, ZIP:	Brooklyn, NY 11215
Client:	AKRF, Inc.
EDR Inquiry:	5609317.5
Order Date:	04/04/2019
Certification #	2B52-417D-83D6
Copyright	2007

This Certified Sanborn Map combines the following sheets.
Outlined areas indicate map sheets within the collection.



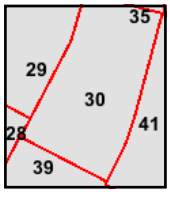

Volume 6, Sheet 41
Volume 6, Sheet 39
Volume 6, Sheet 30
Volume 6, Sheet 29
Volume 6, Sheet 28

0 Feet 150 300 600

N



The certified Sanborn Library search results in this report can be authenticated by visiting www.edrnet.com/sanborn and entering the certification number. Only Environmental Data Resources Inc. (EDR) is authorized to grant rights for commercial reproduction of maps by The Sanborn Library LLC, the copyright holder for the collection.

Certification #2B52-417D-83D6

Site Name:	Gowanus Study Area
Address:	360-362 Dean Street
City, ST, ZIP:	Brooklyn, NY 11215
Client:	AKRF, Inc.
EDR Inquiry:	5609317.5
Order Date:	04/04/2019
Certification #	2B52-417D-83D6
Copyright	2006

This Certified Sanborn Map combines the following sheets.
Outlined areas indicate map sheets within the collection.



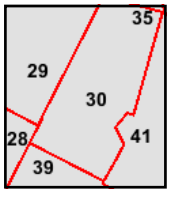

Volume 6, Sheet 29
Volume 6, Sheet 28
Volume 6, Sheet 41
Volume 6, Sheet 39
Volume 6, Sheet 30

0 Feet 150 300 600

N



The certified Sanborn Library search results in this report can be authenticated by visiting www.edrnet.com/sanborn and entering the certification number. Only Environmental Data Resources Inc. (EDR) is authorized to grant rights for commercial reproduction of maps by The Sanborn Library LLC, the copyright holder for the collection.

Certification #2B52-417D-83D6

Site Name:	Gowanus Study Area
Address:	360-362 Dean Street
City, ST, ZIP:	Brooklyn, NY 11215
Client:	AKRF, Inc.
EDR Inquiry:	5609317.5
Order Date:	04/04/2019
Certification #	2B52-417D-83D6
Copyright	2005

This Certified Sanborn Map combines the following sheets.
Outlined areas indicate map sheets within the collection.



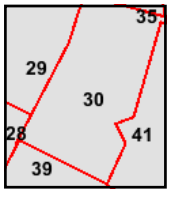

Volume 6, Sheet 41
Volume 6, Sheet 39
Volume 6, Sheet 30
Volume 6, Sheet 29
Volume 6, Sheet 28

0 Feet 150 300 600

N



The certified Sanborn Library search results in this report can be authenticated by visiting www.edrnet.com/sanborn and entering the certification number. Only Environmental Data Resources Inc. (EDR) is authorized to grant rights for commercial reproduction of maps by The Sanborn Library LLC, the copyright holder for the collection.

Site Name:	Gowanus Study Area
Address:	360-362 Dean Street
City, ST, ZIP:	Brooklyn, NY 11215
Client:	AKRF, Inc.
EDR Inquiry:	5609317.5
Order Date:	04/04/2019
Certification #	2B52-417D-83D6
Copyright	2004

This Certified Sanborn Map combines the following sheets.
Outlined areas indicate map sheets within the collection.

0 Feet 150 300 600



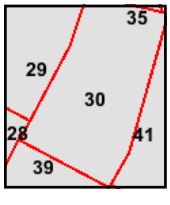

Volume 6, Sheet 41
Volume 6, Sheet 30
Volume 6, Sheet 39
Volume 6, Sheet 29
Volume 6, Sheet 28

N



The certified Sanborn Library search results in this report can be authenticated by visiting www.edrnet.com/sanborn and entering the certification number. Only Environmental Data Resources Inc. (EDR) is authorized to grant rights for commercial reproduction of maps by The Sanborn Library LLC, the copyright holder for the collection.

Site Name:	Gowanus Study Area
Address:	360-362 Dean Street
City, ST, ZIP:	Brooklyn, NY 11215
Client:	AKRF, Inc.
EDR Inquiry:	5609317.5
Order Date:	04/04/2019
Certification #	2B52-417D-83D6
Copyright	2003

This Certified Sanborn Map combines the following sheets.
Outlined areas indicate map sheets within the collection.



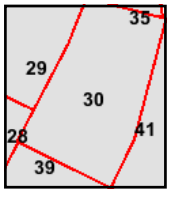

Volume 6, Sheet 29
Volume 6, Sheet 30
Volume 6, Sheet 41
Volume 6, Sheet 39
Volume 6, Sheet 28

0 Feet 150 300 600

N



The certified Sanborn Library search results in this report can be authenticated by visiting www.edrnet.com/sanborn and entering the certification number. Only Environmental Data Resources Inc. (EDR) is authorized to grant rights for commercial reproduction of maps by The Sanborn Library LLC, the copyright holder for the collection.

Certification #2B52-417D-83D6

Site Name:	Gowanus Study Area
Address:	360-362 Dean Street
City, ST, ZIP:	Brooklyn, NY 11215
Client:	AKRF, Inc.
EDR Inquiry:	5609317.5
Order Date:	04/04/2019
Certification #	2B52-417D-83D6
Copyright	2002

This Certified Sanborn Map combines the following sheets.
Outlined areas indicate map sheets within the collection.

0 Feet 150 300 600



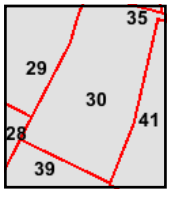

Volume 6, Sheet 41
Volume 6, Sheet 39
Volume 6, Sheet 30
Volume 6, Sheet 29
Volume 6, Sheet 28

N



The certified Sanborn Library search results in this report can be authenticated by visiting www.edrnet.com/sanborn and entering the certification number. Only Environmental Data Resources Inc. (EDR) is authorized to grant rights for commercial reproduction of maps by The Sanborn Library LLC, the copyright holder for the collection.

Site Name:	Gowanus Study Area
Address:	360-362 Dean Street
City, ST, ZIP:	Brooklyn, NY 11215
Client:	AKRF, Inc.
EDR Inquiry:	5609317.5
Order Date:	04/04/2019
Certification #	2B52-417D-83D6
Copyright	2001

This Certified Sanborn Map combines the following sheets.
Outlined areas indicate map sheets within the collection.



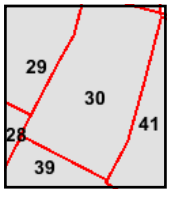

Volume 6, Sheet 41
Volume 6, Sheet 39
Volume 6, Sheet 30
Volume 6, Sheet 29
Volume 6, Sheet 28

0 Feet 150 300 600

N



The certified Sanborn Library search results in this report can be authenticated by visiting www.edrnet.com/sanborn and entering the certification number. Only Environmental Data Resources Inc. (EDR) is authorized to grant rights for commercial reproduction of maps by The Sanborn Library LLC, the copyright holder for the collection.

Certification #2B52-417D-83D6

Site Name:	Gowanus Study Area
Address:	360-362 Dean Street
City, ST, ZIP:	Brooklyn, NY 11215
Client:	AKRF, Inc.
EDR Inquiry:	5609317.5
Order Date:	04/04/2019
Certification #:	2B52-417D-83D6
Copyright	1995

This Certified Sanborn Map combines the following sheets.
Outlined areas indicate map sheets within the collection.



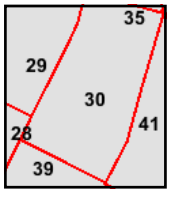

Volume 6, Sheet 41
Volume 6, Sheet 39
Volume 6, Sheet 30
Volume 6, Sheet 29
Volume 6, Sheet 28

0 Feet 150 300 600

N



The certified Sanborn Library search results in this report can be authenticated by visiting www.edrnet.com/sanborn and entering the certification number. Only Environmental Data Resources Inc. (EDR) is authorized to grant rights for commercial reproduction of maps by The Sanborn Library LLC, the copyright holder for the collection.

Site Name:	Gowanus Study Area
Address:	360-362 Dean Street
City, ST, ZIP:	Brooklyn, NY 11215
Client:	AKRF, Inc.
EDR Inquiry:	5609317.5
Order Date:	04/04/2019
Certification #	2B52-417D-83D6
Copyright	1994

This Certified Sanborn Map combines the following sheets.
Outlined areas indicate map sheets within the collection.



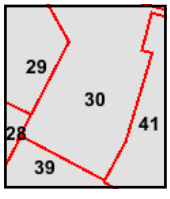

Volume 6, Sheet 41
Volume 6, Sheet 39
Volume 6, Sheet 30
Volume 6, Sheet 29
Volume 6, Sheet 28

0 Feet 150 300 600

N



The certified Sanborn Library search results in this report can be authenticated by visiting www.edrnet.com/sanborn and entering the certification number. Only Environmental Data Resources Inc. (EDR) is authorized to grant rights for commercial reproduction of maps by The Sanborn Library LLC, the copyright holder for the collection.

Site Name:	Gowanus Study Area
Address:	360-362 Dean Street
City, ST, ZIP:	Brooklyn, NY 11215
Client:	AKRF, Inc.
EDR Inquiry:	5609317.5
Order Date:	04/04/2019
Certification #	2B52-417D-83D6
Copyright	1993

This Certified Sanborn Map combines the following sheets.
Outlined areas indicate map sheets within the collection.



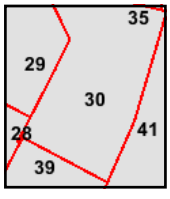

Volume 6, Sheet 41
Volume 6, Sheet 39
Volume 6, Sheet 30
Volume 6, Sheet 29
Volume 6, Sheet 28

0 Feet 150 300 600

N



The certified Sanborn Library search results in this report can be authenticated by visiting www.edrnet.com/sanborn and entering the certification number. Only Environmental Data Resources Inc. (EDR) is authorized to grant rights for commercial reproduction of maps by The Sanborn Library LLC, the copyright holder for the collection.

Site Name:	Gowanus Study Area
Address:	360-362 Dean Street
City, ST, ZIP:	Brooklyn, NY 11215
Client:	AKRF, Inc.
EDR Inquiry:	5609317.5
Order Date:	04/04/2019
Certification #:	2B52-417D-83D6
Copyright	1992

This Certified Sanborn Map combines the following sheets.
Outlined areas indicate map sheets within the collection.



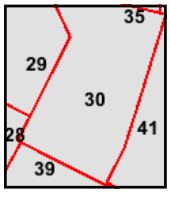

Volume 6, Sheet 29
Volume 6, Sheet 28
Volume 6, Sheet 41
Volume 6, Sheet 30
Volume 6, Sheet 39

0 Feet 150 300 600

N



The certified Sanborn Library search results in this report can be authenticated by visiting www.edrnet.com/sanborn and entering the certification number. Only Environmental Data Resources Inc. (EDR) is authorized to grant rights for commercial reproduction of maps by The Sanborn Library LLC, the copyright holder for the collection.

Certification #2B52-417D-83D6

Site Name:	Gowanus Study Area
Address:	360-362 Dean Street
City, ST, ZIP:	Brooklyn, NY 11215
Client:	AKRF, Inc.
EDR Inquiry:	5609317.5
Order Date:	04/04/2019
Certification #	2B52-417D-83D6
Copyright	1991

This Certified Sanborn Map combines the following sheets.
Outlined areas indicate map sheets within the collection.



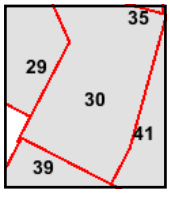

Volume 6, Sheet 39
Volume 6, Sheet 30
Volume 6, Sheet 29
Volume 6, Sheet 41

0 Feet 150 300 600

N



The certified Sanborn Library search results in this report can be authenticated by visiting www.edrnet.com/sanborn and entering the certification number. Only Environmental Data Resources Inc. (EDR) is authorized to grant rights for commercial reproduction of maps by The Sanborn Library LLC, the copyright holder for the collection.

Site Name:	Gowanus Study Area
Address:	360-362 Dean Street
City, ST, ZIP:	Brooklyn, NY 11215
Client:	AKRF, Inc.
EDR Inquiry:	5609317.5
Order Date:	04/04/2019
Certification #:	2B52-417D-83D6
Copyright	1988

This Certified Sanborn Map combines the following sheets.
Outlined areas indicate map sheets within the collection.



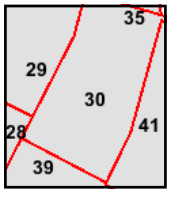

Volume 6, Sheet 41
Volume 6, Sheet 39
Volume 6, Sheet 30
Volume 6, Sheet 29
Volume 6, Sheet 28

0 Feet 150 300 600

N



The certified Sanborn Library search results in this report can be authenticated by visiting www.edrnet.com/sanborn and entering the certification number. Only Environmental Data Resources Inc. (EDR) is authorized to grant rights for commercial reproduction of maps by The Sanborn Library LLC, the copyright holder for the collection.

Site Name:	Gowanus Study Area
Address:	360-362 Dean Street
City, ST, ZIP:	Brooklyn, NY 11215
Client:	AKRF, Inc.
EDR Inquiry:	5609317.5
Order Date:	04/04/2019
Certification #:	2B52-417D-83D6
Copyright	1987

This Certified Sanborn Map combines the following sheets.
Outlined areas indicate map sheets within the collection.



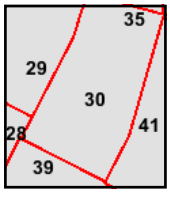

Volume 6, Sheet 41
Volume 6, Sheet 39
Volume 6, Sheet 30
Volume 6, Sheet 29
Volume 6, Sheet 28

0 Feet 150 300 600

N



The certified Sanborn Library search results in this report can be authenticated by visiting www.edrnet.com/sanborn and entering the certification number. Only Environmental Data Resources Inc. (EDR) is authorized to grant rights for commercial reproduction of maps by The Sanborn Library LLC, the copyright holder for the collection.

Certification #2B52-417D-83D6

Site Name:	Gowanus Study Area
Address:	360-362 Dean Street
City, ST, ZIP:	Brooklyn, NY 11215
Client:	AKRF, Inc.
EDR Inquiry:	5609317.5
Order Date:	04/04/2019
Certification #:	2B52-417D-83D6
Copyright	1985

This Certified Sanborn Map combines the following sheets.
Outlined areas indicate map sheets within the collection.



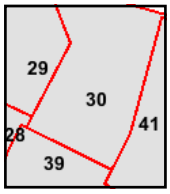

Volume 6, Sheet 41
Volume 6, Sheet 39
Volume 6, Sheet 30
Volume 6, Sheet 29
Volume 6, Sheet 28

0 Feet 150 300 600

N



The certified Sanborn Library search results in this report can be authenticated by visiting www.edrnet.com/sanborn and entering the certification number. Only Environmental Data Resources Inc. (EDR) is authorized to grant rights for commercial reproduction of maps by The Sanborn Library LLC, the copyright holder for the collection.

Site Name:	Gowanus Study Area
Address:	360-362 Dean Street
City, ST, ZIP:	Brooklyn, NY 11215
Client:	AKRF, Inc.
EDR Inquiry:	5609317.5
Order Date:	04/04/2019
Certification #:	2B52-417D-83D6
Copyright	1982

This Certified Sanborn Map combines the following sheets.
Outlined areas indicate map sheets within the collection.



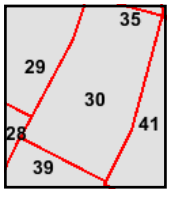

Volume 6, Sheet 41
Volume 6, Sheet 39
Volume 6, Sheet 30
Volume 6, Sheet 29
Volume 6, Sheet 28

0 Feet 150 300 600

N

The certified Sanborn Library search results in this report can be authenticated by visiting www.edrnet.com/sanborn and entering the certification number. Only Environmental Data Resources Inc. (EDR) is authorized to grant rights for commercial reproduction of maps by The Sanborn Library LLC, the copyright holder for the collection.

Certification #2B52-417D-83D6

Site Name:	Gowanus Study Area
Address:	360-362 Dean Street
City, ST, ZIP:	Brooklyn, NY 11215
Client:	AKRF, Inc.
EDR Inquiry:	5609317.5
Order Date:	04/04/2019
Certification #	2B52-417D-83D6
Copyright	1981

This Certified Sanborn Map combines the following sheets.
Outlined areas indicate map sheets within the collection.





Volume 2, Sheet 35

0 Feet 150 300 600

N



The certified Sanborn Library search results in this report can be authenticated by visiting www.edrnet.com/sanborn and entering the certification number. Only Environmental Data Resources Inc. (EDR) is authorized to grant rights for commercial reproduction of maps by The Sanborn Library LLC, the copyright holder for the collection.

Site Name:	Gowanus Study Area
Address:	360-362 Dean Street
City, ST, ZIP:	Brooklyn, NY 11215
Client:	AKRF, Inc.
EDR Inquiry:	5609317.5
Order Date:	04/04/2019
Certification #	2B52-417D-83D6
Copyright	1980

This Certified Sanborn Map combines the following sheets.
Outlined areas indicate map sheets within the collection.



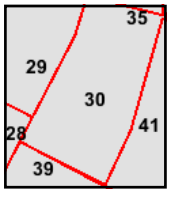

Volume 6, Sheet 41
Volume 6, Sheet 39
Volume 6, Sheet 30
Volume 6, Sheet 29
Volume 6, Sheet 28
Volume 6, Sheet 41
Volume 6, Sheet 39
Volume 6, Sheet 30
Volume 6, Sheet 29
Volume 6, Sheet 28

0 Feet 150 300 600

N

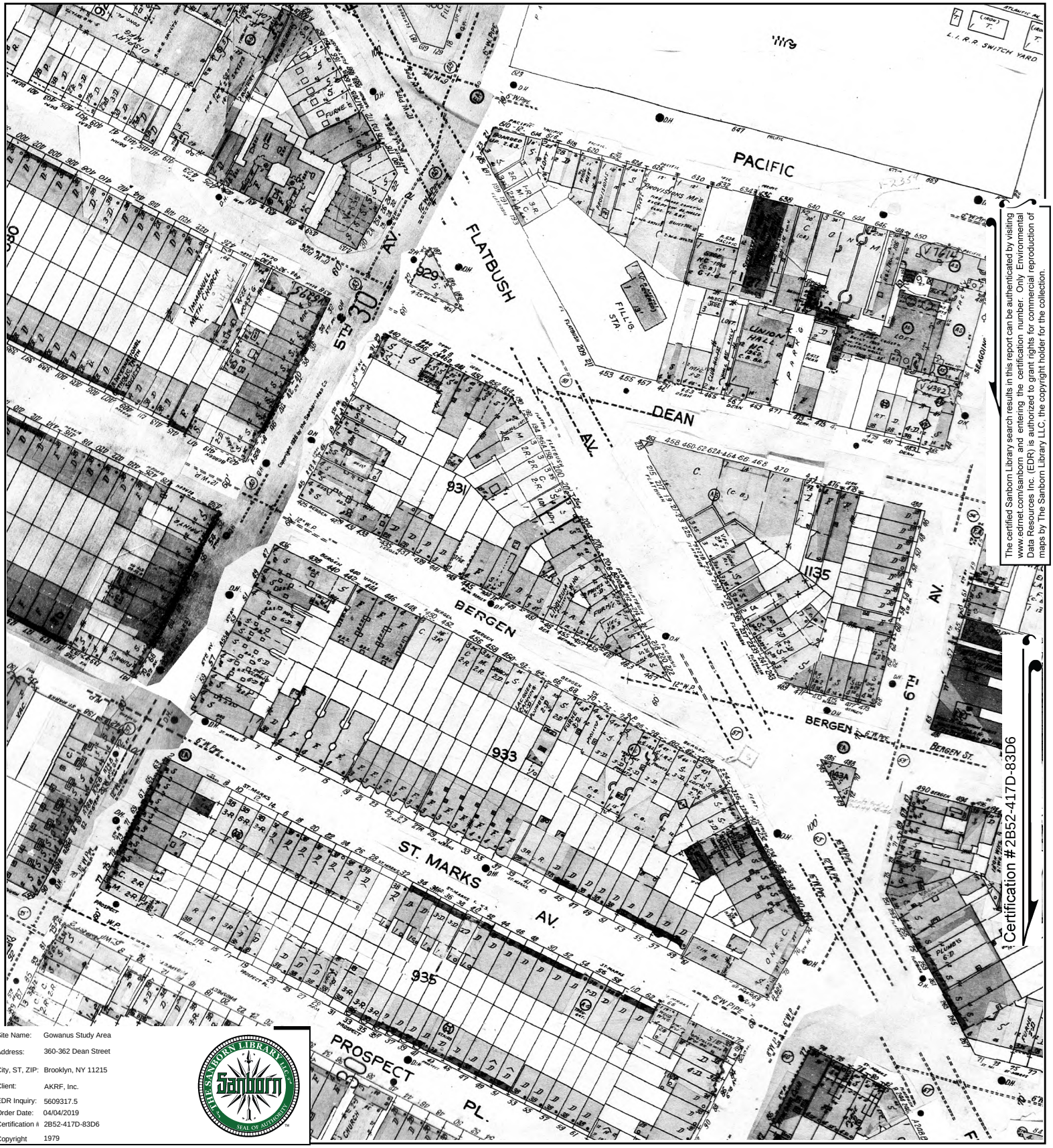

The certified Sanborn Library search results in this report can be authenticated by visiting www.edrnet.com/sanborn and entering the certification number. Only Environmental Data Resources Inc. (EDR) is authorized to grant rights for commercial reproduction of maps by The Sanborn Library LLC, the copyright holder for the collection.

Site Name:	Gowanus Study Area
Address:	360-362 Dean Street
City, ST, ZIP:	Brooklyn, NY 11215
Client:	AKRF, Inc.
EDR Inquiry:	5609317.5
Order Date:	04/04/2019
Certification #:	2B52-417D-83D6
Copyright	1979

This Certified Sanborn Map combines the following sheets.
Outlined areas indicate map sheets within the collection.



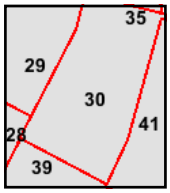

Volume 6, Sheet 41
Volume 6, Sheet 39
Volume 6, Sheet 30
Volume 6, Sheet 29
Volume 6, Sheet 28

0 Feet 150 300 600

N



The certified Sanborn Library search results in this report can be authenticated by visiting www.edrnet.com/sanborn and entering the certification number. Only Environmental Data Resources Inc. (EDR) is authorized to grant rights for commercial reproduction of maps by The Sanborn Library LLC, the copyright holder for the collection.

Certification #2B52-417D-83D6

Site Name:	Gowanus Study Area
Address:	360-362 Dean Street
City, ST, ZIP:	Brooklyn, NY 11215
Client:	AKRF, Inc.
EDR Inquiry:	5609317.5
Order Date:	04/04/2019
Certification #:	2B52-417D-83D6
Copyright	1978

This Certified Sanborn Map combines the following sheets.
Outlined areas indicate map sheets within the collection.



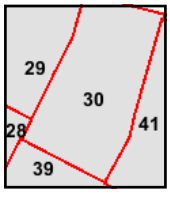

Volume 6, Sheet 41
Volume 6, Sheet 39
Volume 6, Sheet 30
Volume 6, Sheet 29
Volume 6, Sheet 28

0 Feet 150 300 600

N



The certified Sanborn Library search results in this report can be authenticated by visiting www.edrnet.com/sanborn and entering the certification number. Only Environmental Data Resources Inc. (EDR) is authorized to grant rights for commercial reproduction of maps by The Sanborn Library LLC, the copyright holder for the collection.

Certification #2B52-417D-83D6

Site Name:	Gowanus Study Area
Address:	360-362 Dean Street
City, ST, ZIP:	Brooklyn, NY 11215
Client:	AKRF, Inc.
EDR Inquiry:	5609317.5
Order Date:	04/04/2019
Certification #:	2B52-417D-83D6
Copyright	1965

This Certified Sanborn Map combines the following sheets.
Outlined areas indicate map sheets within the collection.



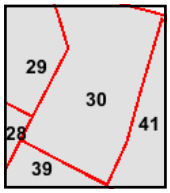

Volume 6, Sheet 41
Volume 6, Sheet 39
Volume 6, Sheet 30
Volume 6, Sheet 29
Volume 6, Sheet 28

0 Feet 150 300 600

N



The certified Sanborn Library search results in this report can be authenticated by visiting www.edrnet.com/sanborn and entering the certification number. Only Environmental Data Resources Inc. (EDR) is authorized to grant rights for commercial reproduction of maps by The Sanborn Library LLC, the copyright holder for the collection.

Site Name:	Gowanus Study Area
Address:	360-362 Dean Street
City, ST, ZIP:	Brooklyn, NY 11215
Client:	AKRF, Inc.
EDR Inquiry:	5609317.5
Order Date:	04/04/2019
Certification #:	2B52-417D-83D6
Copyright	1951

This Certified Sanborn Map combines the following sheets.
Outlined areas indicate map sheets within the collection.



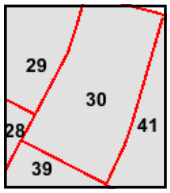

Volume 6, Sheet 41
Volume 6, Sheet 39
Volume 6, Sheet 30
Volume 6, Sheet 29
Volume 6, Sheet 28

0 Feet 150 300 600

N



The certified Sanborn Library search results in this report can be authenticated by visiting www.edrnet.com/sanborn and entering the certification number. Only Environmental Data Resources Inc. (EDR) is authorized to grant rights for commercial reproduction of maps by The Sanborn Library LLC, the copyright holder for the collection.

Site Name:	Gowanus Study Area
Address:	360-362 Dean Street
City, ST, ZIP:	Brooklyn, NY 11215
Client:	AKRF, Inc.
EDR Inquiry:	5609317.5
Order Date:	04/04/2019
Certification #	2B52-417D-83D6
Copyright	1926

This Certified Sanborn Map combines the following sheets.
Outlined areas indicate map sheets within the collection.

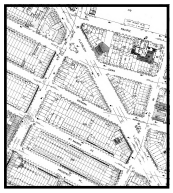

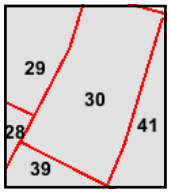

Volume 6, Sheet 41
Volume 6, Sheet 39
Volume 6, Sheet 30
Volume 6, Sheet 29
Volume 6, Sheet 28

0 Feet 150 300 600

N



The certified Sanborn Library search results in this report can be authenticated by visiting www.edrnet.com/sanborn and entering the certification number. Only Environmental Data Resources Inc. (EDR) is authorized to grant rights for commercial reproduction of maps by The Sanborn Library LLC, the copyright holder for the collection.

Certification #2B52-417D-83D6

Site Name:	Gowanus Study Area
Address:	360-362 Dean Street
City, ST, ZIP:	Brooklyn, NY 11215
Client:	AKRF, Inc.
EDR Inquiry:	5609317.5
Order Date:	04/04/2019
Certification #:	2B52-417D-83D6
Copyright	1906

This Certified Sanborn Map combines the following sheets.
Outlined areas indicate map sheets within the collection.



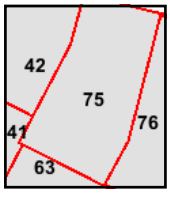

Volume 6, Sheet 76
Volume 6, Sheet 75
Volume 6, Sheet 42
Volume 6, Sheet 41
Volume 6, Sheet 63

0 Feet 150 300 600

N

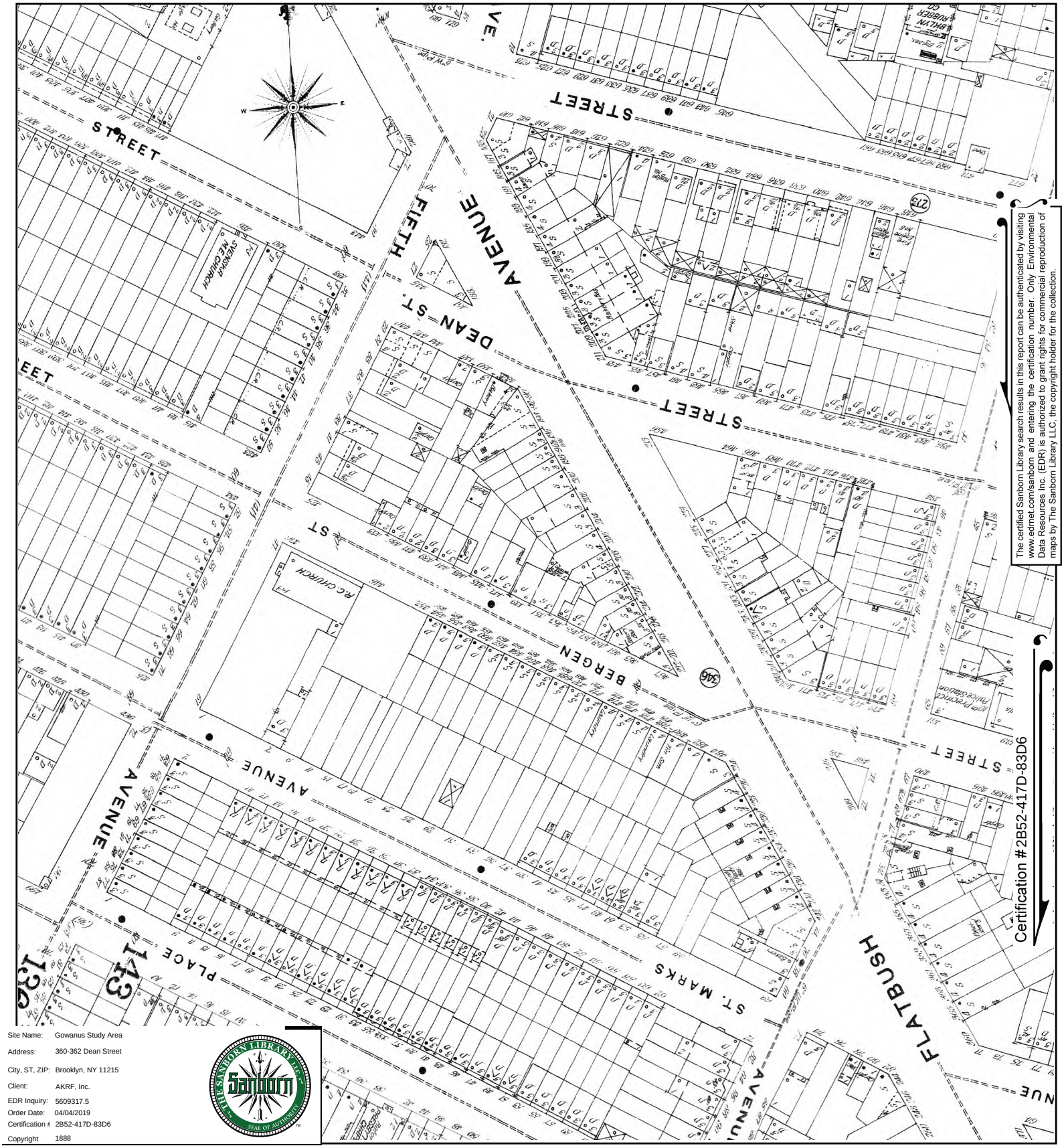

The certified Sanborn Library search results in this report can be authenticated by visiting www.edrnet.com/sanborn and entering the certification number. Only Environmental Data Resources Inc. (EDR) is authorized to grant rights for commercial reproduction of maps by The Sanborn Library LLC, the copyright holder for the collection.

Site Name:	Gowanus Study Area
Address:	360-362 Dean Street
City, ST, ZIP:	Brooklyn, NY 11215
Client:	AKRF, Inc.
EDR Inquiry:	5609317.5
Order Date:	04/04/2019
Certification #:	2B52-417D-83D6
Copyright	1888

This Certified Sanborn Map combines the following sheets.
Outlined areas indicate map sheets within the collection.



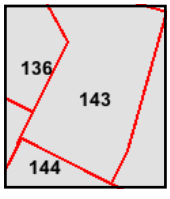

Volume 6, Sheet 144
Volume 6, Sheet 143
Volume 6, Sheet 143
Volume 6, Sheet 136
Volume 6, Sheet 136

0 Feet 150 300 600

N

Gowanus Study Area

360-362 Dean Street

Brooklyn, NY 11215

Inquiry Number: 5609317.5

April 04, 2019

Certified Sanborn® Map Report

6 Armstrong Road, 4th floor
Shelton, CT 06484
Toll Free: 800.352.0050
www.edrnet.com

Certified Sanborn® Map Report

04/04/19

Site Name:

Gowanus Study Area
360-362 Dean Street
Brooklyn, NY 11215
EDR Inquiry # 5609317.5

Client Name:

AKRF, Inc.
440 Park Avenue, South 7th Floor
New York, NY 10016
Contact: Neoma Chefalo

The Sanborn Library has been searched by EDR and maps covering the target property location as provided by AKRF, Inc. were identified for the years listed below. The Sanborn Library is the largest, most complete collection of fire insurance maps. The collection includes maps from Sanborn, Bromley, Perris & Browne, Hopkins, Barlow, and others. Only Environmental Data Resources Inc. (EDR) is authorized to grant rights for commercial reproduction of maps by the Sanborn Library LLC, the copyright holder for the collection. Results can be authenticated by visiting www.edrnet.com/sanborn.

The Sanborn Library is continually enhanced with newly identified map archives. This report accesses all maps in the collection as of the day this report was generated.

Certified Sanborn Results:

Certification # 2B52-417D-83D6

PO # 180428

Project 180428

Maps Provided:

2007	1995	1981	1922
2006	1993	1980	1915
2005	1992	1979	1904
2004	1991	1977	1886
2003	1988	1969	
2002	1987	1950	
2001	1986	1938	
1996	1982	1928	

Sanborn® Library search results

Certification #: 2B52-417D-83D6

The Sanborn Library includes more than 1.2 million fire insurance maps from Sanborn, Bromley, Perris & Browne, Hopkins, Barlow and others which track historical property usage in approximately 12,000 American cities and towns. Collections searched:

- ☑ Library of Congress
- ☑ University Publications of America
- ☑ EDR Private Collection

The Sanborn Library LLC Since 1866™

Limited Permission To Make Copies

AKRF, Inc. (the client) is permitted to make up to FIVE photocopies of this Sanborn Map transmittal and each fire insurance map accompanying this report solely for the limited use of its customer. No one other than the client is authorized to make copies. Upon request made directly to an EDR Account Executive, the client may be permitted to make a limited number of additional photocopies. This permission is conditioned upon compliance by the client, its customer and their agents with EDR's copyright policy; a copy of which is available upon request.

Disclaimer - Copyright and Trademark Notice

This Report contains certain information obtained from a variety of public and other sources reasonably available to Environmental Data Resources, Inc. It cannot be concluded from this Report that coverage information for the target and surrounding properties does not exist from other sources. NO WARRANTY EXPRESSED OR IMPLIED, IS MADE WHATSOEVER IN CONNECTION WITH THIS REPORT. ENVIRONMENTAL DATA RESOURCES, INC. SPECIFICALLY DISCLAIMS THE MAKING OF ANY SUCH WARRANTIES, INCLUDING WITHOUT LIMITATION, MERCHANTABILITY OR FITNESS FOR A PARTICULAR USE OR PURPOSE. ALL RISK IS ASSUMED BY THE USER. IN NO EVENT SHALL ENVIRONMENTAL DATA RESOURCES, INC. BE LIABLE TO ANYONE, WHETHER ARISING OUT OF ERRORS OR OMISSIONS, NEGLIGENCE, ACCIDENT OR ANY OTHER CAUSE, FOR ANY LOSS OF DAMAGE, INCLUDING, WITHOUT LIMITATION, SPECIAL, INCIDENTAL, CONSEQUENTIAL, OR EXEMPLARY DAMAGES. ANY LIABILITY ON THE PART OF ENVIRONMENTAL DATA RESOURCES, INC. IS STRICTLY LIMITED TO A REFUND OF THE AMOUNT PAID FOR THIS REPORT. Purchaser accepts this Report "AS IS". Any analyses, estimates, ratings, environmental risk levels or risk codes provided in this Report are provided for illustrative purposes only, and are not intended to provide, nor should they be interpreted as providing any facts regarding, or prediction or forecast of, any environmental risk for any property. Only a Phase I Environmental Site Assessment performed by an environmental professional can provide information regarding the environmental risk for any property. Additionally, the information provided in this Report is not to be construed as legal advice.

Copyright 2019 by Environmental Data Resources, Inc. All rights reserved. Reproduction in any media or format, in whole or in part, of any report or map of Environmental Data Resources, Inc., or its affiliates, is prohibited without prior written permission.

EDR and its logos (including Sanborn and Sanborn Map) are trademarks of Environmental Data Resources, Inc. or its affiliates. All other trademarks used herein are the property of their respective owners.

Sanborn Sheet Key

This Certified Sanborn Map Report is based upon the following Sanborn Fire Insurance map sheets.

2007 Source Sheets

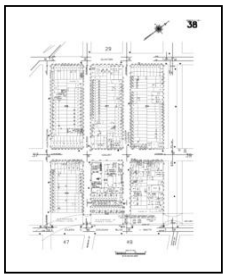

Volume 1, Sheet 38
2007



Volume 1, Sheet 39
2007

2006 Source Sheets

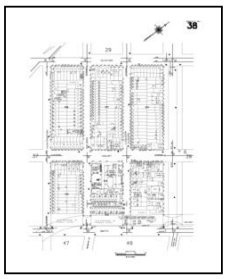

Volume 1, Sheet 38
2006



Volume 1, Sheet 39
2006

2005 Source Sheets

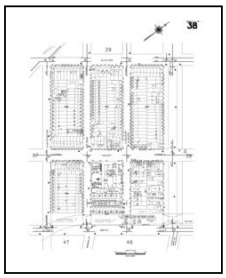

Volume 1, Sheet 38
2005



Volume 1, Sheet 39
2005

2004 Source Sheets

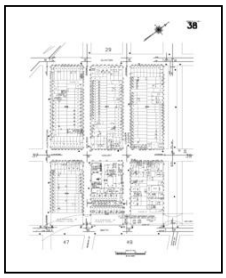

Volume 1, Sheet 38
2004



Volume 1, Sheet 39
2004

Sanborn Sheet Key

This Certified Sanborn Map Report is based upon the following Sanborn Fire Insurance map sheets.

2003 Source Sheets

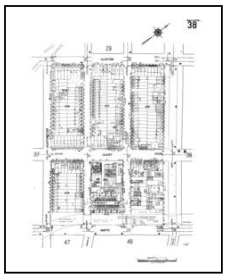

Volume 1, Sheet 38
2003

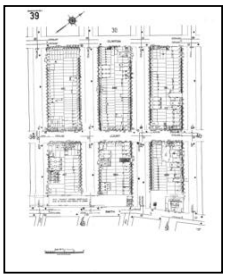

Volume 1, Sheet 39
2003

2002 Source Sheets

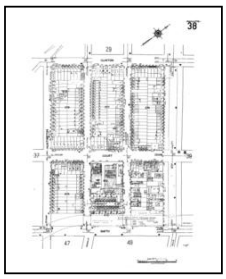

Volume 1, Sheet 38
2002



Volume 1, Sheet 39
2002

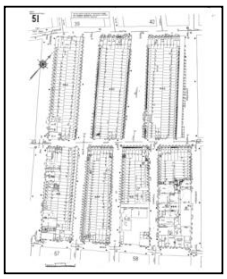

Volume 1, Sheet 51
2002

2001 Source Sheets

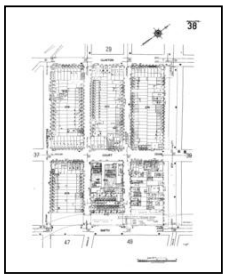

Volume 1, Sheet 38
2001

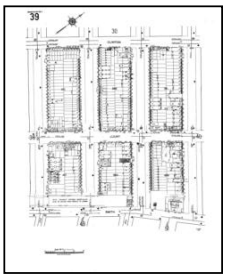

Volume 1, Sheet 39
2001

1996 Source Sheets



Volume 1, Sheet 38
1996



Volume 1, Sheet 39
1996

Sanborn Sheet Key

This Certified Sanborn Map Report is based upon the following Sanborn Fire Insurance map sheets.

1995 Source Sheets



Volume 1, Sheet 38
1995



Volume 1, Sheet 39
1995

1993 Source Sheets



Volume 1, Sheet 38
1993



Volume 1, Sheet 39
1993

1992 Source Sheets



Volume 1, Sheet 38
1992



Volume 1, Sheet 39
1992

1991 Source Sheets



Volume 1, Sheet 38
1991

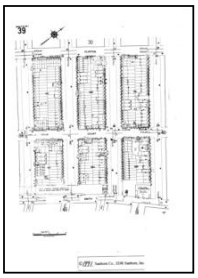

Volume 1, Sheet 39
1991

Sanborn Sheet Key

This Certified Sanborn Map Report is based upon the following Sanborn Fire Insurance map sheets.

1988 Source Sheets

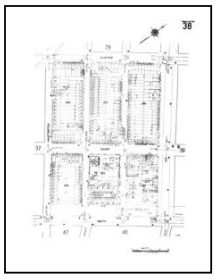

Volume 1, Sheet 38
1988



Volume 1, Sheet 39
1988

1987 Source Sheets

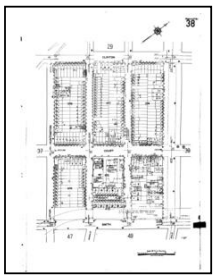

Volume 1, Sheet 38
1987

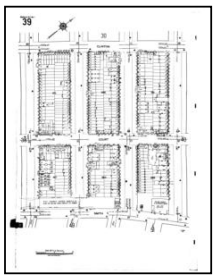

Volume 1, Sheet 39
1987

1986 Source Sheets

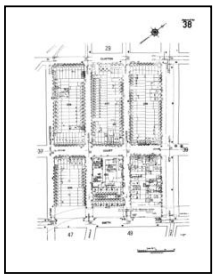

Volume 1, Sheet 38
1986

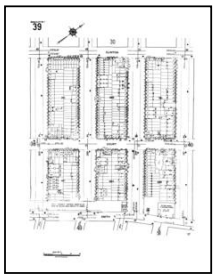

Volume 1, Sheet 39
1986

1982 Source Sheets



Volume 1, Sheet 39
1982



Volume 1, Sheet 38
1982

Sanborn Sheet Key

This Certified Sanborn Map Report is based upon the following Sanborn Fire Insurance map sheets.

1981 Source Sheets



Volume 1, Sheet 38
1981



Volume 1, Sheet 39
1981

1980 Source Sheets



Volume 1, Sheet 38
1980



Volume 1, Sheet 39
1980

1979 Source Sheets



Volume 1, Sheet 38
1979

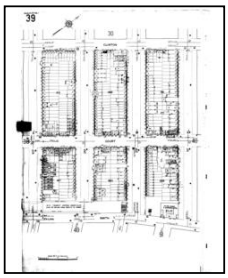

Volume 1, Sheet 39
1979

1977 Source Sheets



Volume 1, Sheet 38
1977



Volume 1, Sheet 39
1977

Sanborn Sheet Key

This Certified Sanborn Map Report is based upon the following Sanborn Fire Insurance map sheets.

1969 Source Sheets

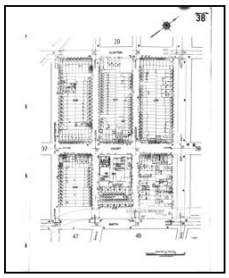

Volume 1, Sheet 38
1969

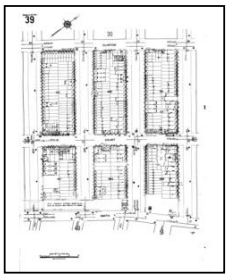

Volume 1, Sheet 39
1969

1950 Source Sheets



Volume 1, Sheet 38
1950



Volume 1, Sheet 39
1950

1938 Source Sheets



Volume 1, Sheet 38
1938

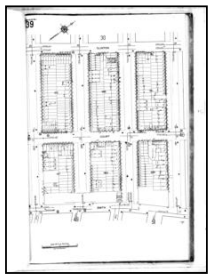

Volume 1, Sheet 39
1938

1928 Source Sheets

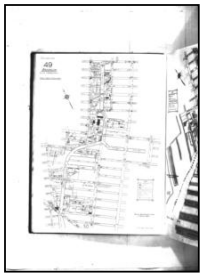

Volume Pier Maps, Sheet 49
1928

Sanborn Sheet Key

This Certified Sanborn Map Report is based upon the following Sanborn Fire Insurance map sheets.

1922 Source Sheets



Volume Pier Maps, Sheet 41
1922

1915 Source Sheets

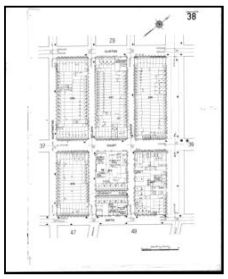

Volume 1, Sheet 38
1915

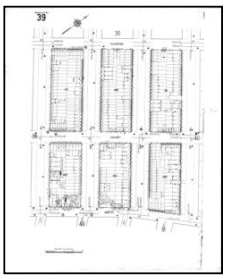

Volume 1, Sheet 39
1915

1904 Source Sheets



Volume 1, Sheet 38
1904



Volume 1, Sheet 39
1904

1886 Source Sheets



Volume 1, Sheet 18
1886



Volume 1, Sheet 18
1886



The certified Sanborn Library search results in this report can be authenticated by visiting www.edrnet.com/sanborn and entering the certification number. Only Environmental Data Resources Inc. (EDR) is authorized to grant rights for commercial reproduction of maps by The Sanborn Library LLC, the copyright holder for the collection.

Site Name:	Gowanus Study Area
Address:	360-362 Dean Street
City, ST, ZIP:	Brooklyn, NY 11215
Client:	AKRF, Inc.
EDR Inquiry:	5609317.5
Order Date:	04/04/2019
Certification #:	2B52-417D-83D6
Copyright	2007

This Certified Sanborn Map combines the following sheets.
Outlined areas indicate map sheets within the collection.



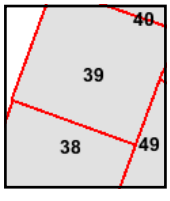

Volume 1, Sheet 39
Volume 1, Sheet 38

0 Feet 150 300 600

N

Certified Sanborn® Map

2006



The certified Sanborn Library search results in this report can be authenticated by visiting www.edrnet.com/sanborn and entering the certification number. Only Environmental Data Resources Inc. (EDR) is authorized to grant rights for commercial reproduction of maps by The Sanborn Library LLC, the copyright holder for the collection.

Site Name:	Gowanus Study Area
Address:	360-362 Dean Street
City, ST, ZIP:	Brooklyn, NY 11215
Client:	AKRF, Inc.
EDR Inquiry:	5609317.5
Order Date:	04/04/2019
Certification #:	2B52-417D-83D6
Copyright	2006

This Certified Sanborn Map combines the following sheets.
Outlined areas indicate map sheets within the collection.



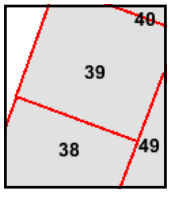

Volume 1, Sheet 39
Volume 1, Sheet 38

0 Feet 150 300 600

N



The certified Sanborn Library search results in this report can be authenticated by visiting www.edrnet.com/sanborn and entering the certification number. Only Environmental Data Resources Inc. (EDR) is authorized to grant rights for commercial reproduction of maps by The Sanborn Library LLC, the copyright holder for the collection.

Site Name:	Gowanus Study Area
Address:	360-362 Dean Street
City, ST, ZIP:	Brooklyn, NY 11215
Client:	AKRF, Inc.
EDR Inquiry:	5609317.5
Order Date:	04/04/2019
Certification #:	2B52-417D-83D6
Copyright	2005

This Certified Sanborn Map combines the following sheets.
Outlined areas indicate map sheets within the collection.



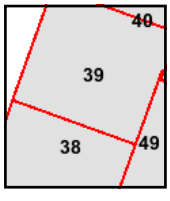

Volume 1, Sheet 39
Volume 1, Sheet 38

0 Feet 150 300 600

N



The certified Sanborn Library search results in this report can be authenticated by visiting www.edrnet.com/sanborn and entering the certification number. Only Environmental Data Resources Inc. (EDR) is authorized to grant rights for commercial reproduction of maps by The Sanborn Library LLC, the copyright holder for the collection.

Site Name:	Gowanus Study Area
Address:	360-362 Dean Street
City, ST, ZIP:	Brooklyn, NY 11215
Client:	AKRF, Inc.
EDR Inquiry:	5609317.5
Order Date:	04/04/2019
Certification #:	2B52-417D-83D6
Copyright	2004

This Certified Sanborn Map combines the following sheets.
Outlined areas indicate map sheets within the collection.

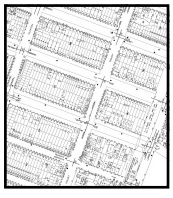

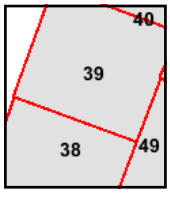

Volume 1, Sheet 39
Volume 1, Sheet 38

0 Feet 150 300 600

N



The certified Sanborn Library search results in this report can be authenticated by visiting www.edrnet.com/sanborn and entering the certification number. Only Environmental Data Resources Inc. (EDR) is authorized to grant rights for commercial reproduction of maps by The Sanborn Library LLC, the copyright holder for the collection.

Site Name:	Gowanus Study Area
Address:	360-362 Dean Street
City, ST, ZIP:	Brooklyn, NY 11215
Client:	AKRF, Inc.
EDR Inquiry:	5609317.5
Order Date:	04/04/2019
Certification #	2B52-417D-83D6
Copyright	2003

This Certified Sanborn Map combines the following sheets.
Outlined areas indicate map sheets within the collection.



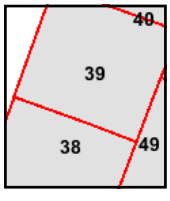

Volume 1, Sheet 39
Volume 1, Sheet 38

0 Feet 150 300 600

N



The certified Sanborn Library search results in this report can be authenticated by visiting www.edrnet.com/sanborn and entering the certification number. Only Environmental Data Resources Inc. (EDR) is authorized to grant rights for commercial reproduction of maps by The Sanborn Library LLC, the copyright holder for the collection.

Site Name:	Gowanus Study Area
Address:	360-362 Dean Street
City, ST, ZIP:	Brooklyn, NY 11215
Client:	AKRF, Inc.
EDR Inquiry:	5609317.5
Order Date:	04/04/2019
Certification #	2B52-417D-83D6
Copyright	2002

This Certified Sanborn Map combines the following sheets.
Outlined areas indicate map sheets within the collection.



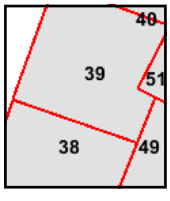

Volume 1, Sheet 51
Volume 1, Sheet 39
Volume 1, Sheet 38

0 Feet 150 300 600

N



The certified Sanborn Library search results in this report can be authenticated by visiting www.edrnet.com/sanborn and entering the certification number. Only Environmental Data Resources Inc. (EDR) is authorized to grant rights for commercial reproduction of maps by The Sanborn Library LLC, the copyright holder for the collection.

Site Name:	Gowanus Study Area
Address:	360-362 Dean Street
City, ST, ZIP:	Brooklyn, NY 11215
Client:	AKRF, Inc.
EDR Inquiry:	5609317.5
Order Date:	04/04/2019
Certification #	2B52-417D-83D6
Copyright	2001

This Certified Sanborn Map combines the following sheets.
Outlined areas indicate map sheets within the collection.



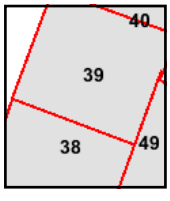

Volume 1, Sheet 39
Volume 1, Sheet 38

0 Feet 150 300 600

N

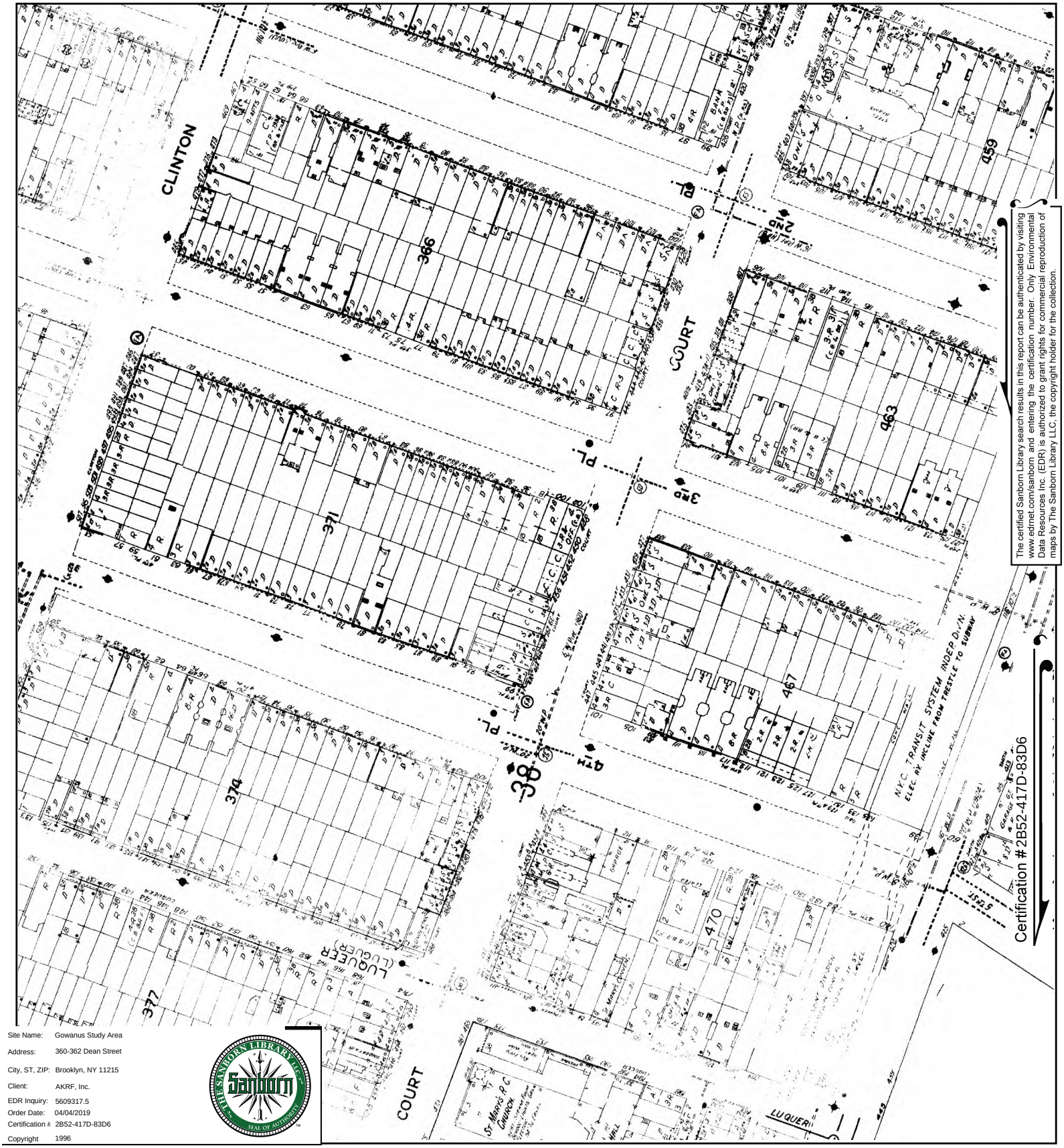

The certified Sanborn Library search results in this report can be authenticated by visiting www.edrnet.com/sanborn and entering the certification number. Only Environmental Data Resources Inc. (EDR) is authorized to grant rights for commercial reproduction of maps by The Sanborn Library LLC, the copyright holder for the collection.

Site Name:	Gowanus Study Area
Address:	360-362 Dean Street
City, ST, ZIP:	Brooklyn, NY 11215
Client:	AKRF, Inc.
EDR Inquiry:	5609317.5
Order Date:	04/04/2019
Certification #	2B52-417D-83D6
Copyright	1996

This Certified Sanborn Map combines the following sheets.
Outlined areas indicate map sheets within the collection.

0 Feet 150 300 600



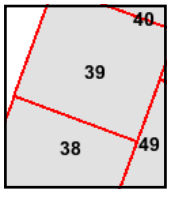

Volume 1, Sheet 39
Volume 1, Sheet 38

N



The certified Sanborn Library search results in this report can be authenticated by visiting www.edrnet.com/sanborn and entering the certification number. Only Environmental Data Resources Inc. (EDR) is authorized to grant rights for commercial reproduction of maps by The Sanborn Library LLC, the copyright holder for the collection.

Site Name:	Gowanus Study Area
Address:	360-362 Dean Street
City, ST, ZIP:	Brooklyn, NY 11215
Client:	AKRF, Inc.
EDR Inquiry:	5609317.5
Order Date:	04/04/2019
Certification #:	2B52-417D-83D6
Copyright	1995

This Certified Sanborn Map combines the following sheets.
Outlined areas indicate map sheets within the collection.



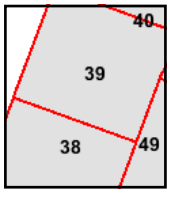

Volume 1, Sheet 39
Volume 1, Sheet 38

0 Feet 150 300 600

N



The certified Sanborn Library search results in this report can be authenticated by visiting www.edrnet.com/sanborn and entering the certification number. Only Environmental Data Resources Inc. (EDR) is authorized to grant rights for commercial reproduction of maps by The Sanborn Library LLC, the copyright holder for the collection.

Site Name:	Gowanus Study Area
Address:	360-362 Dean Street
City, ST, ZIP:	Brooklyn, NY 11215
Client:	AKRF, Inc.
EDR Inquiry:	5609317.5
Order Date:	04/04/2019
Certification #	2B52-417D-83D6
Copyright	1993

This Certified Sanborn Map combines the following sheets.
Outlined areas indicate map sheets within the collection.

0 Feet 150 300 600



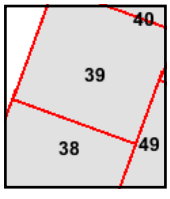

Volume 1, Sheet 39
Volume 1, Sheet 38

N



The certified Sanborn Library search results in this report can be authenticated by visiting www.edrnet.com/sanborn and entering the certification number. Only Environmental Data Resources Inc. (EDR) is authorized to grant rights for commercial reproduction of maps by The Sanborn Library LLC, the copyright holder for the collection.

Site Name:	Gowanus Study Area
Address:	360-362 Dean Street
City, ST, ZIP:	Brooklyn, NY 11215
Client:	AKRF, Inc.
EDR Inquiry:	5609317.5
Order Date:	04/04/2019
Certification #:	2B52-417D-83D6
Copyright	1992

This Certified Sanborn Map combines the following sheets.
Outlined areas indicate map sheets within the collection.



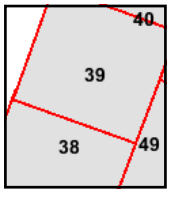

Volume 1, Sheet 39
Volume 1, Sheet 38

0 Feet 150 300 600

N

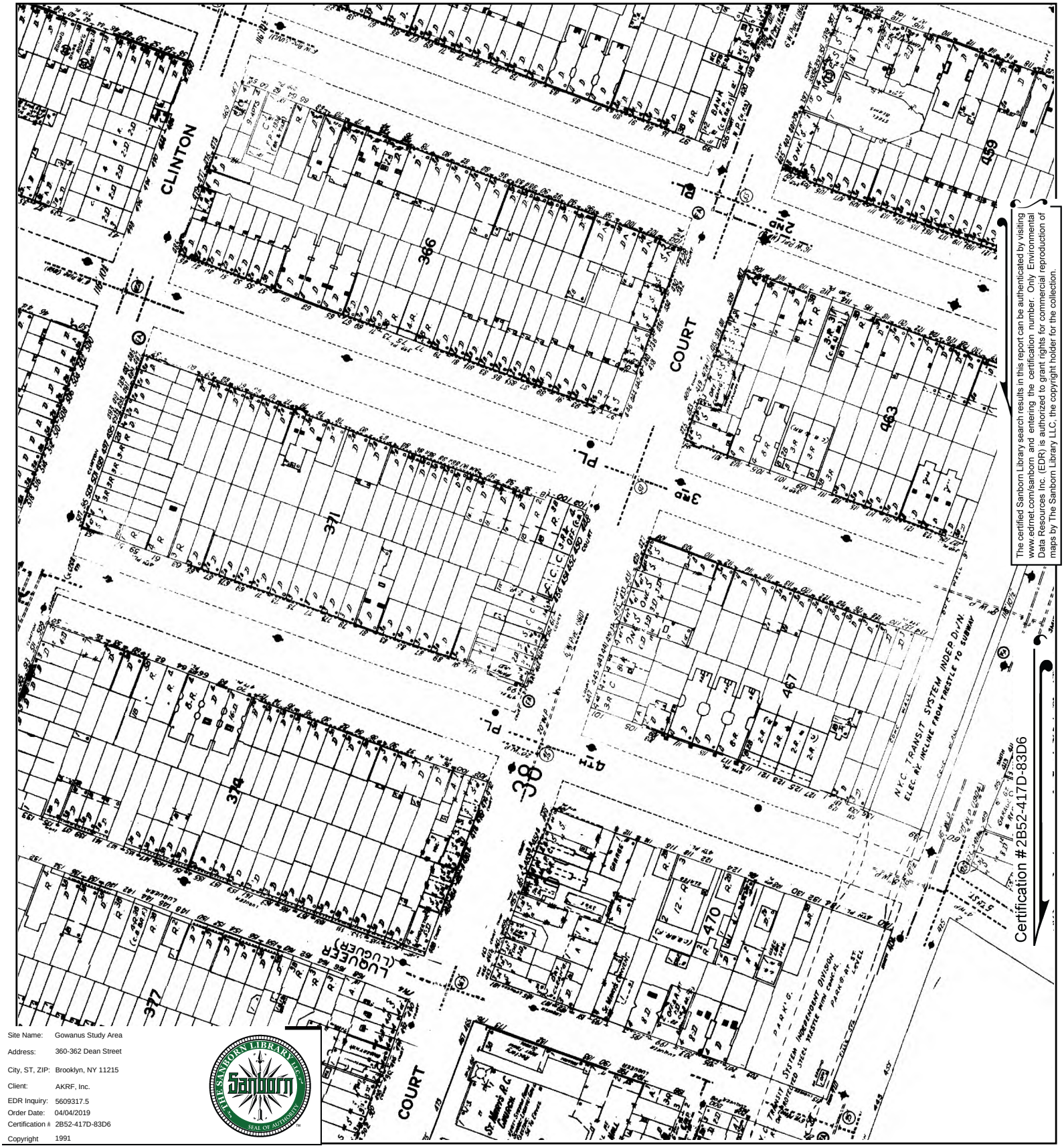

The certified Sanborn Library search results in this report can be authenticated by visiting www.edrnet.com/sanborn and entering the certification number. Only Environmental Data Resources Inc. (EDR) is authorized to grant rights for commercial reproduction of maps by The Sanborn Library LLC, the copyright holder for the collection.

Site Name:	Gowanus Study Area
Address:	360-362 Dean Street
City, ST, ZIP:	Brooklyn, NY 11215
Client:	AKRF, Inc.
EDR Inquiry:	5609317.5
Order Date:	04/04/2019
Certification #	2B52-417D-83D6
Copyright	1991

This Certified Sanborn Map combines the following sheets.
Outlined areas indicate map sheets within the collection.

0 Feet 150 300 600



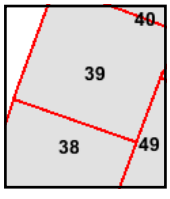

Volume 1, Sheet 39
Volume 1, Sheet 38

N



The certified Sanborn Library search results in this report can be authenticated by visiting www.edrnet.com/sanborn and entering the certification number. Only Environmental Data Resources Inc. (EDR) is authorized to grant rights for commercial reproduction of maps by The Sanborn Library LLC, the copyright holder for the collection.

Certification #2B52-417D-83D6

Site Name:	Gowanus Study Area
Address:	360-362 Dean Street
City, ST, ZIP:	Brooklyn, NY 11215
Client:	AKRF, Inc.
EDR Inquiry:	5609317.5
Order Date:	04/04/2019
Certification #:	2B52-417D-83D6
Copyright	1988

This Certified Sanborn Map combines the following sheets.
Outlined areas indicate map sheets within the collection.



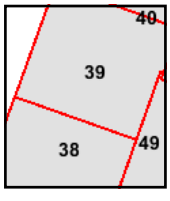

Volume 1, Sheet 39
Volume 1, Sheet 38

0 Feet 150 300 600

N



The certified Sanborn Library search results in this report can be authenticated by visiting www.edrnet.com/sanborn and entering the certification number. Only Environmental Data Resources Inc. (EDR) is authorized to grant rights for commercial reproduction of maps by The Sanborn Library LLC, the copyright holder for the collection.

Site Name:	Gowanus Study Area
Address:	360-362 Dean Street
City, ST, ZIP:	Brooklyn, NY 11215
Client:	AKRF, Inc.
EDR Inquiry:	5609317.5
Order Date:	04/04/2019
Certification #	2B52-417D-83D6
Copyright	1987

This Certified Sanborn Map combines the following sheets.
Outlined areas indicate map sheets within the collection.

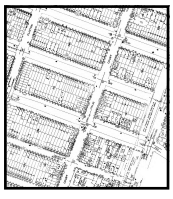

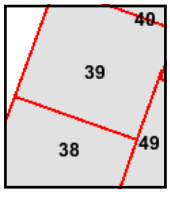

Volume 1, Sheet 39
Volume 1, Sheet 38

0 Feet 150 300 600

N

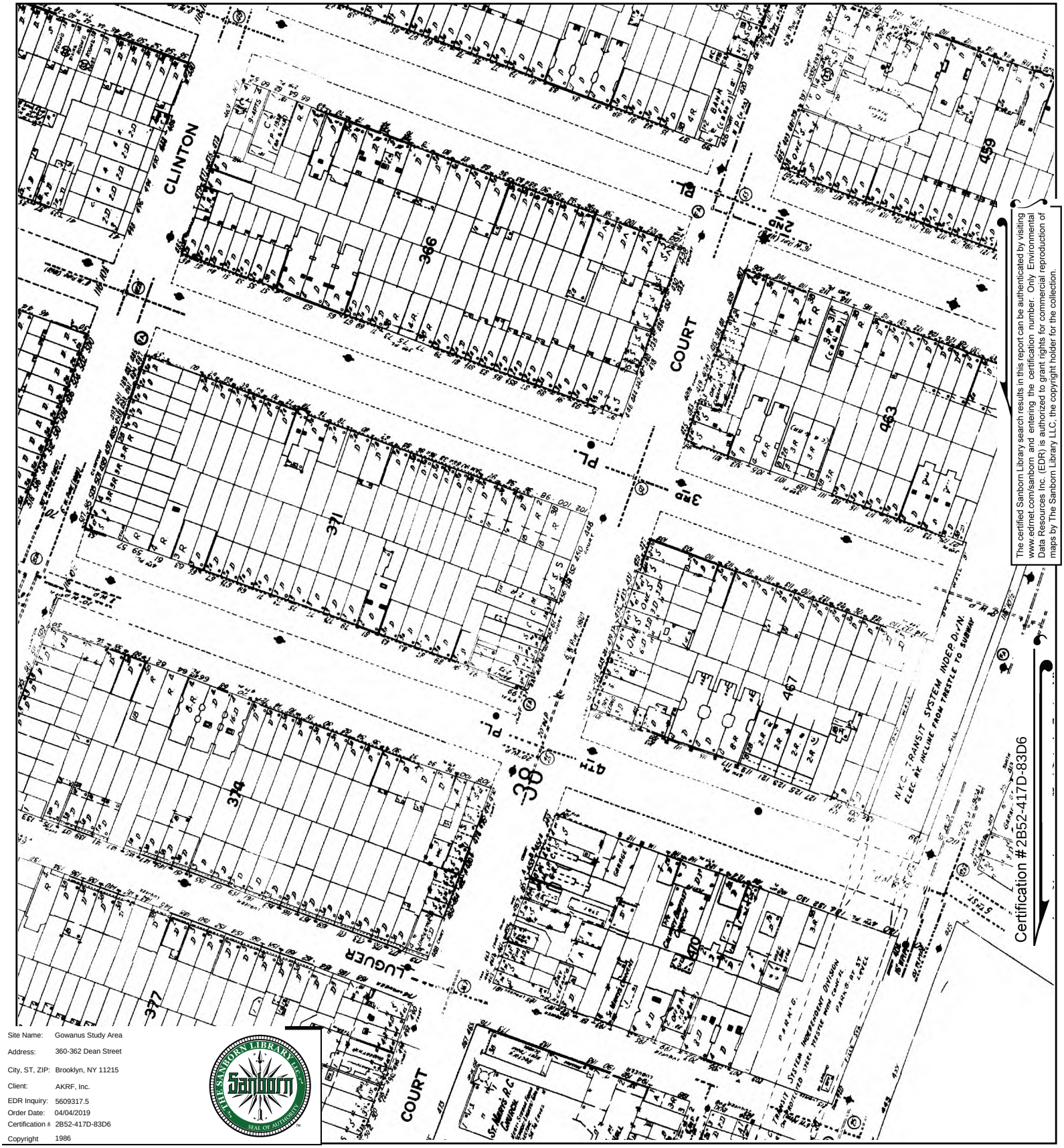

The certified Sanborn Library search results in this report can be authenticated by visiting www.edrnet.com/sanborn and entering the certification number. Only Environmental Data Resources Inc. (EDR) is authorized to grant rights for commercial reproduction of maps by The Sanborn Library LLC, the copyright holder for the collection.

Site Name:	Gowanus Study Area
Address:	360-362 Dean Street
City, ST, ZIP:	Brooklyn, NY 11215
Client:	AKRF, Inc.
EDR Inquiry:	5609317.5
Order Date:	04/04/2019
Certification #	2B52-417D-83D6
Copyright	1986

This Certified Sanborn Map combines the following sheets.
Outlined areas indicate map sheets within the collection.

0 Feet 150 300 600



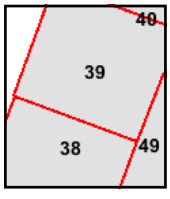

Volume 1, Sheet 39
Volume 1, Sheet 38

N



The certified Sanborn Library search results in this report can be authenticated by visiting www.edrnet.com/sanborn and entering the certification number. Only Environmental Data Resources Inc. (EDR) is authorized to grant rights for commercial reproduction of maps by The Sanborn Library LLC, the copyright holder for the collection.

Site Name:	Gowanus Study Area
Address:	360-362 Dean Street
City, ST, ZIP:	Brooklyn, NY 11215
Client:	AKRF, Inc.
EDR Inquiry:	5609317.5
Order Date:	04/04/2019
Certification #	2B52-417D-83D6
Copyright	1982

This Certified Sanborn Map combines the following sheets.
Outlined areas indicate map sheets within the collection.



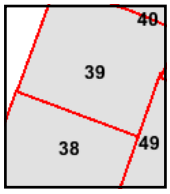

Volume 1, Sheet 38
Volume 1, Sheet 39

0 Feet 150 300 600

N



The certified Sanborn Library search results in this report can be authenticated by visiting www.edrnet.com/sanborn and entering the certification number. Only Environmental Data Resources Inc. (EDR) is authorized to grant rights for commercial reproduction of maps by The Sanborn Library LLC, the copyright holder for the collection.

Certification #2B52-417D-83D6

Site Name:	Gowanus Study Area
Address:	360-362 Dean Street
City, ST, ZIP:	Brooklyn, NY 11215
Client:	AKRF, Inc.
EDR Inquiry:	5609317.5
Order Date:	04/04/2019
Certification #	2B52-417D-83D6
Copyright	1981

This Certified Sanborn Map combines the following sheets.
Outlined areas indicate map sheets within the collection.



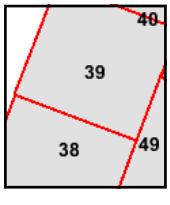

Volume 1, Sheet 39
Volume 1, Sheet 38

0 Feet 150 300 600

N



The certified Sanborn Library search results in this report can be authenticated by visiting www.edrnet.com/sanborn and entering the certification number. Only Environmental Data Resources Inc. (EDR) is authorized to grant rights for commercial reproduction of maps by The Sanborn Library LLC, the copyright holder for the collection.

Site Name:	Gowanus Study Area
Address:	360-362 Dean Street
City, ST, ZIP:	Brooklyn, NY 11215
Client:	AKRF, Inc.
EDR Inquiry:	5609317.5
Order Date:	04/04/2019
Certification #	2B52-417D-83D6
Copyright	1980

This Certified Sanborn Map combines the following sheets.
Outlined areas indicate map sheets within the collection.



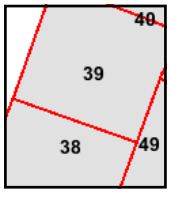

Volume 1, Sheet 39
Volume 1, Sheet 38

0 Feet 150 300 600

N



The certified Sanborn Library search results in this report can be authenticated by visiting www.edrnet.com/sanborn and entering the certification number. Only Environmental Data Resources Inc. (EDR) is authorized to grant rights for commercial reproduction of maps by The Sanborn Library LLC, the copyright holder for the collection.

Site Name:	Gowanus Study Area
Address:	360-362 Dean Street
City, ST, ZIP:	Brooklyn, NY 11215
Client:	AKRF, Inc.
EDR Inquiry:	5609317.5
Order Date:	04/04/2019
Certification #	2B52-417D-83D6
Copyright	1979

This Certified Sanborn Map combines the following sheets.
Outlined areas indicate map sheets within the collection.



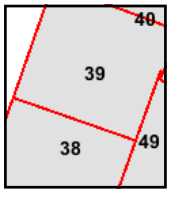

Volume 1, Sheet 39
Volume 1, Sheet 38

0 Feet 150 300 600

N

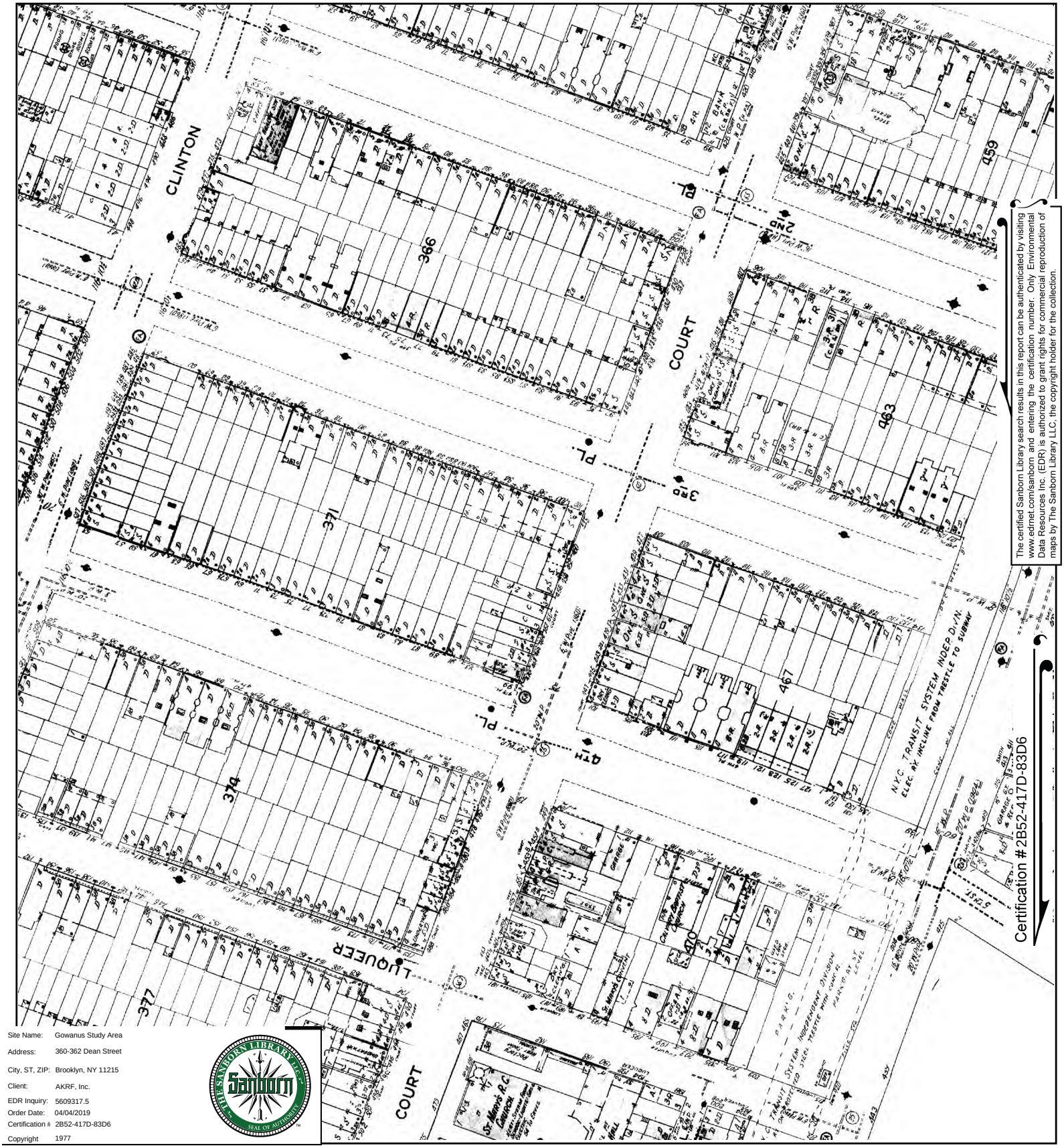

The certified Sanborn Library search results in this report can be authenticated by visiting www.edrnet.com/sanborn and entering the certification number. Only Environmental Data Resources Inc. (EDR) is authorized to grant rights for commercial reproduction of maps by The Sanborn Library LLC, the copyright holder for the collection.

Site Name:	Gowanus Study Area
Address:	360-362 Dean Street
City, ST, ZIP:	Brooklyn, NY 11215
Client:	AKRF, Inc.
EDR Inquiry:	5609317.5
Order Date:	04/04/2019
Certification #	2B52-417D-83D6
Copyright	1977

This Certified Sanborn Map combines the following sheets.
Outlined areas indicate map sheets within the collection.



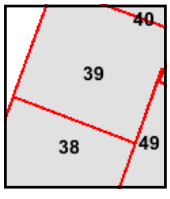

Volume 1, Sheet 39
Volume 1, Sheet 38

0 Feet 150 300 600

N

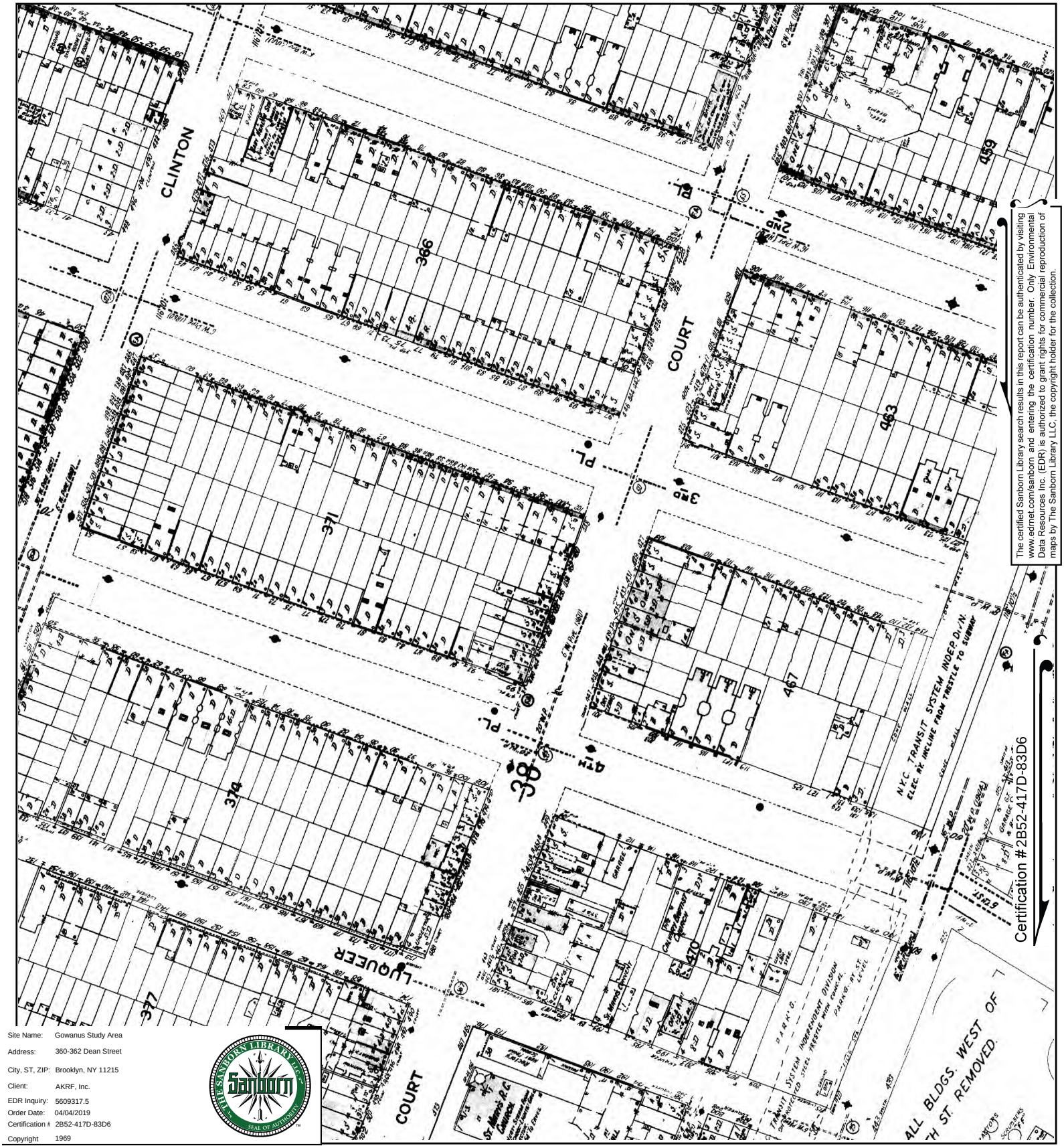

The certified Sanborn Library search results in this report can be authenticated by visiting www.edrnet.com/sanborn and entering the certification number. Only Environmental Data Resources Inc. (EDR) is authorized to grant rights for commercial reproduction of maps by The Sanborn Library LLC, the copyright holder for the collection.

Certification #2B52-417D-83D6

Site Name:	Gowanus Study Area
Address:	360-362 Dean Street
City, ST, ZIP:	Brooklyn, NY 11215
Client:	AKRF, Inc.
EDR Inquiry:	5609317.5
Order Date:	04/04/2019
Certification #:	2B52-417D-83D6
Copyright	1969

This Certified Sanborn Map combines the following sheets.
Outlined areas indicate map sheets within the collection.

0 Feet 150 300 600

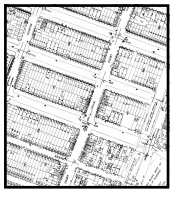

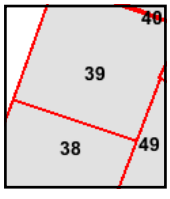

Volume 1, Sheet 39
Volume 1, Sheet 38

N

Certified Sanborn® Map

1950

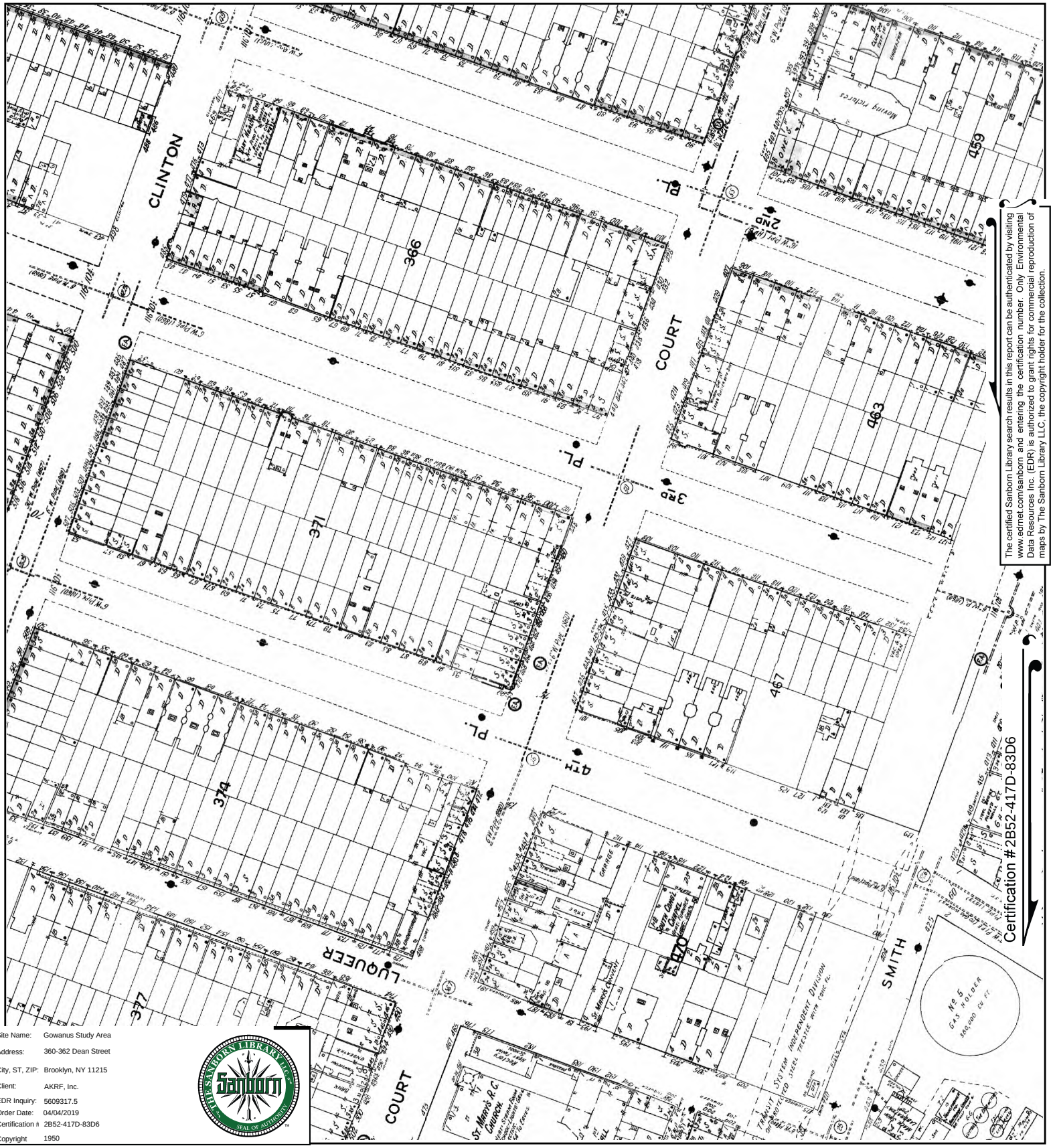

The certified Sanborn Library search results in this report can be authenticated by visiting www.edrnet.com/sanborn and entering the certification number. Only Environmental Data Resources Inc. (EDR) is authorized to grant rights for commercial reproduction of maps by The Sanborn Library LLC, the copyright holder for the collection.

Site Name:	Gowanus Study Area
Address:	360-362 Dean Street
City, ST, ZIP:	Brooklyn, NY 11215
Client:	AKRF, Inc.
EDR Inquiry:	5609317.5
Order Date:	04/04/2019
Certification #:	2B52-417D-83D6
Copyright	1950

This Certified Sanborn Map combines the following sheets.
Outlined areas indicate map sheets within the collection.

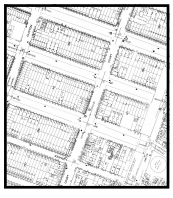

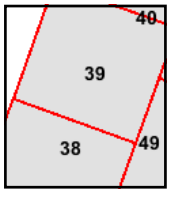

Volume 1, Sheet 39
Volume 1, Sheet 38

0 Feet 150 300 600

N

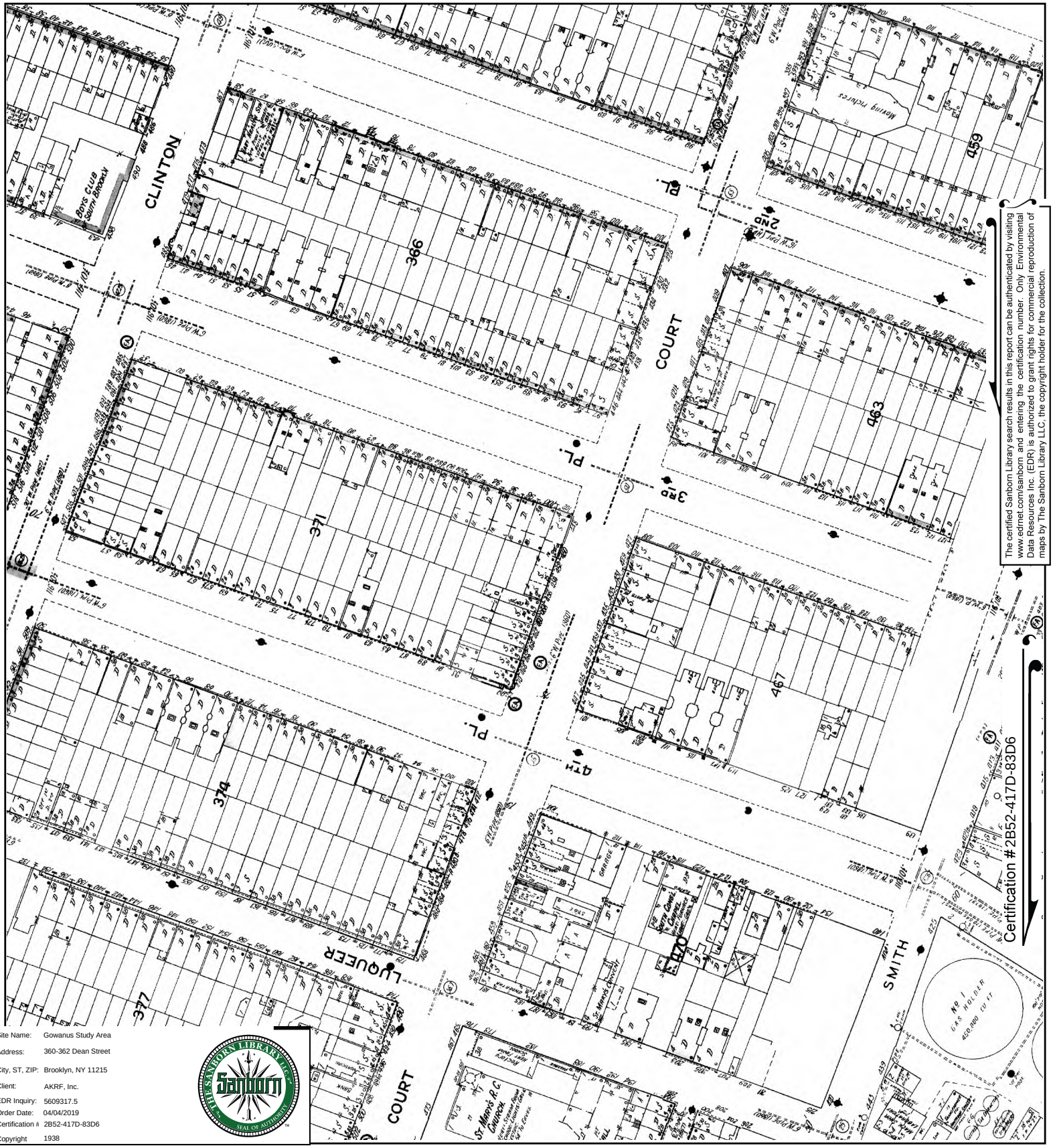

The certified Sanborn Library search results in this report can be authenticated by visiting www.edrnet.com/sanborn and entering the certification number. Only Environmental Data Resources Inc. (EDR) is authorized to grant rights for commercial reproduction of maps by The Sanborn Library LLC, the copyright holder for the collection.

Site Name:	Gowanus Study Area
Address:	360-362 Dean Street
City, ST, ZIP:	Brooklyn, NY 11215
Client:	AKRF, Inc.
EDR Inquiry:	5609317.5
Order Date:	04/04/2019
Certification #:	2B52-417D-83D6
Copyright	1938

This Certified Sanborn Map combines the following sheets.
Outlined areas indicate map sheets within the collection.

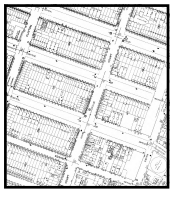

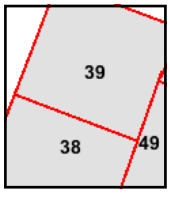

Volume 1, Sheet 39
Volume 1, Sheet 38

0 Feet 150 300 600

N

The certified Sanborn Library search results in this report can be authenticated by visiting www.edrnet.com/sanborn and entering the certification number. Only Environmental Data Resources Inc. (EDR) is authorized to grant rights for commercial reproduction of maps by The Sanborn Library LLC, the copyright holder for the collection.

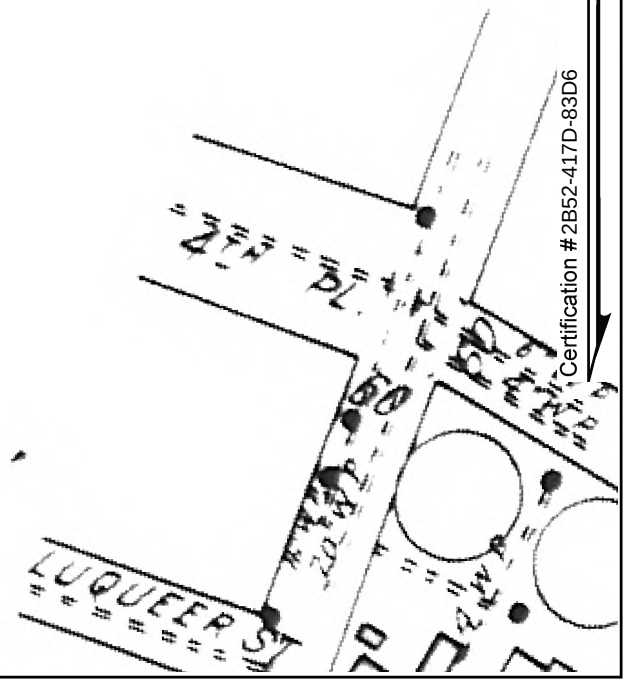

Certification #2B52-417D-83D6

Site Name: Gowanus Study Area
Address: 360-362 Dean Street
City, ST, ZIP: Brooklyn, NY 11215
Client: AKRF, Inc.
EDR Inquiry: 5609317.5
Order Date: 04/04/2019
Certification #: 2B52-417D-83D6
Copyright: 1928

This Certified Sanborn Map combines the following sheets. Outlined areas indicate map sheets within the collection.



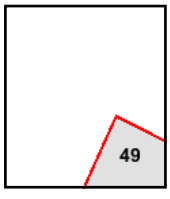

Volume Pier Maps, Sheet 49

0 Feet 150 300 600

N

The certified Sanborn Library search results in this report can be authenticated by visiting www.edrnet.com/sanborn and entering the certification number. Only Environmental Data Resources Inc. (EDR) is authorized to grant rights for commercial reproduction of maps by The Sanborn Library LLC, the copyright holder for the collection.

Certification #2B52-417D-83D6

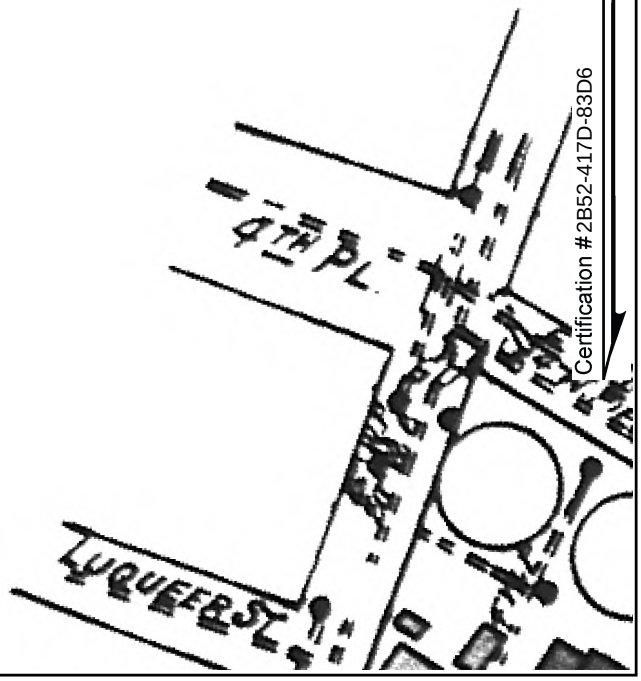

Site Name: Gowanus Study Area
Address: 360-362 Dean Street
City, ST, ZIP: Brooklyn, NY 11215
Client: AKRF, Inc.
EDR Inquiry: 5609317.5
Order Date: 04/04/2019
Certification #: 2B52-417D-83D6
Copyright: 1922

This Certified Sanborn Map combines the following sheets.
Outlined areas indicate map sheets within the collection.

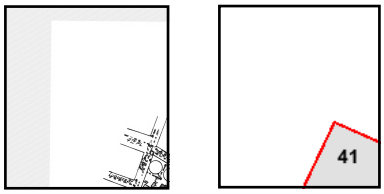

Volume Pier Maps, Sheet 41

0 Feet 150 300 600

N

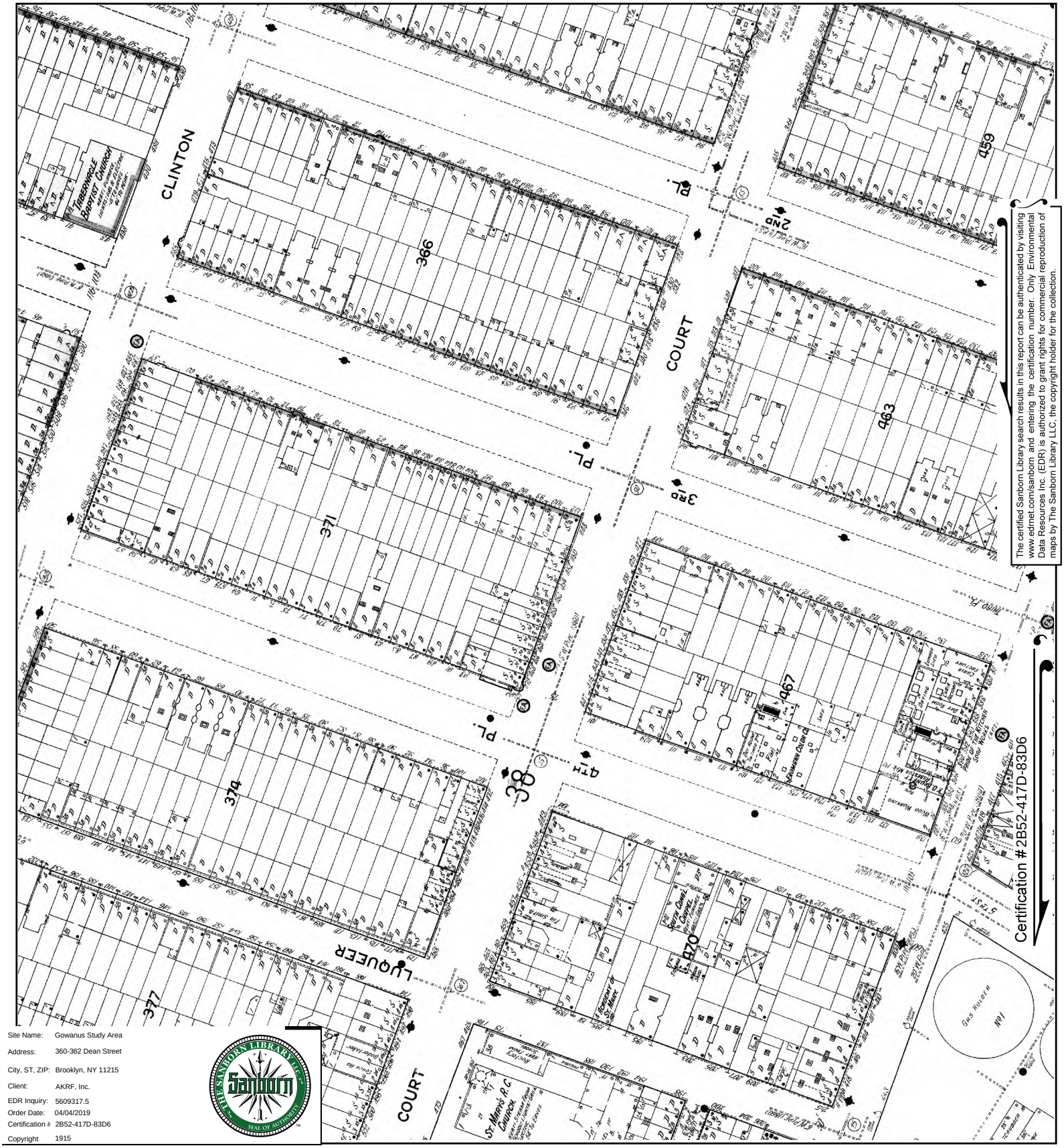

The certified Sanborn Library search results in this report can be authenticated by visiting www.edrnet.com/sanborn and entering the certification number. Only Environmental Data Resources Inc. (EDR) is authorized to grant rights for commercial reproduction of maps by The Sanborn Library LLC, the copyright holder for the collection.

Site Name:	Gowanus Study Area
Address:	360-362 Dean Street
City, ST, ZIP:	Brooklyn, NY 11215
Client:	AKRF, Inc.
EDR Inquiry:	5609317.5
Order Date:	04/04/2019
Certification #:	2B52-417D-83D6
Copyright	1915

This Certified Sanborn Map combines the following sheets.
Outlined areas indicate map sheets within the collection.

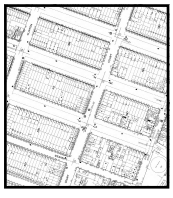

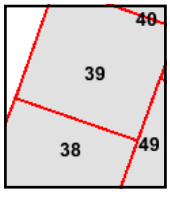

Volume 1, Sheet 39
Volume 1, Sheet 38

0 Feet 150 300 600

N

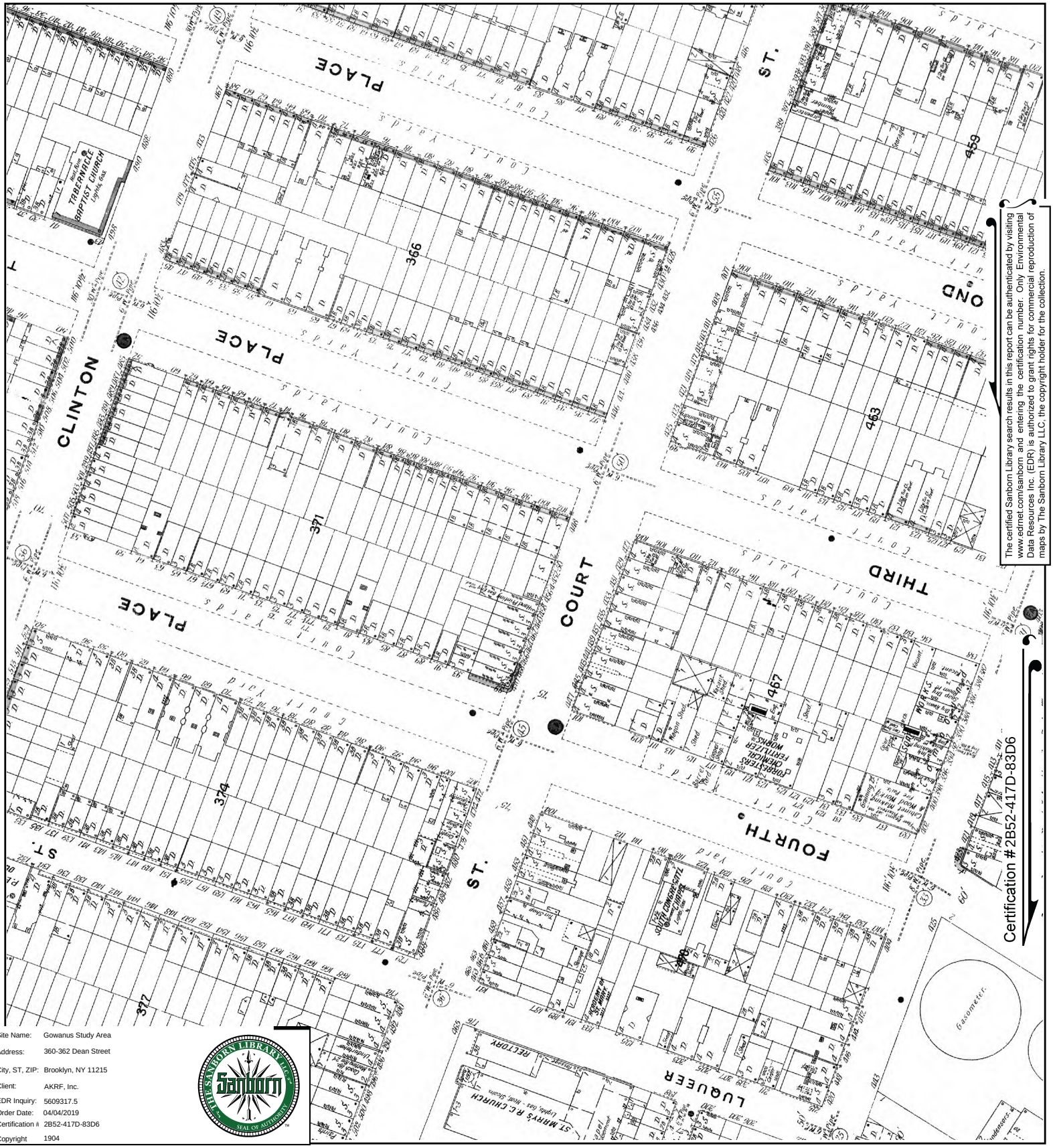

The certified Sanborn Library search results in this report can be authenticated by visiting www.edrnet.com/sanborn and entering the certification number. Only Environmental Data Resources Inc. (EDR) is authorized to grant rights for commercial reproduction of maps by The Sanborn Library LLC, the copyright holder for the collection.

Certification #2B52-417D-83D6

Site Name:	Gowanus Study Area
Address:	360-362 Dean Street
City, ST, ZIP:	Brooklyn, NY 11215
Client:	AKRF, Inc.
EDR Inquiry:	5609317.5
Order Date:	04/04/2019
Certification #	2B52-417D-83D6
Copyright	1904

This Certified Sanborn Map combines the following sheets.
Outlined areas indicate map sheets within the collection.



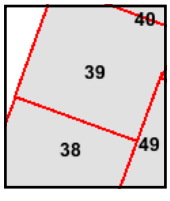

Volume 1, Sheet 39
Volume 1, Sheet 38

0 Feet 150 300 600

N

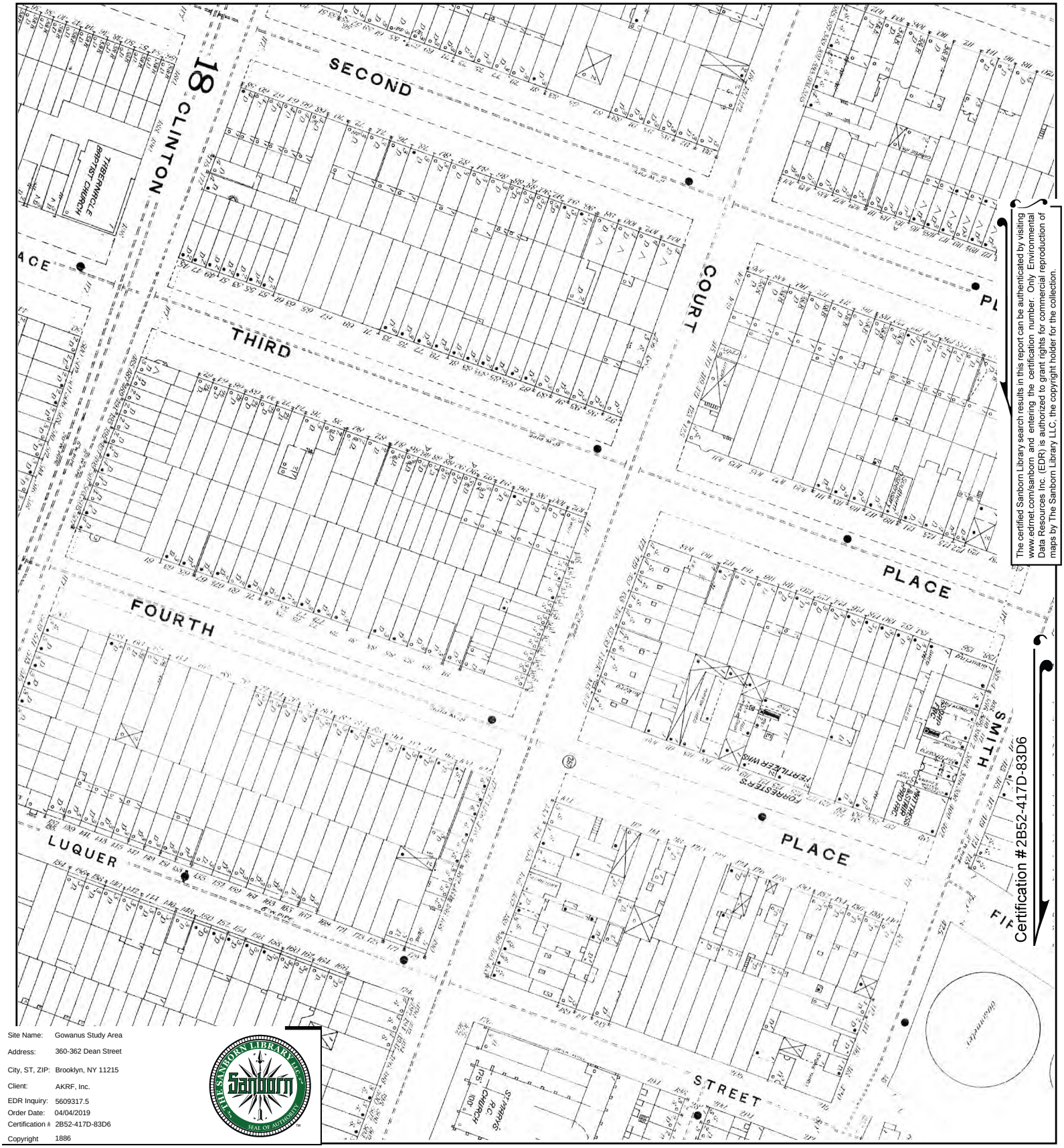

The certified Sanborn Library search results in this report can be authenticated by visiting www.edrnet.com/sanborn and entering the certification number. Only Environmental Data Resources Inc. (EDR) is authorized to grant rights for commercial reproduction of maps by The Sanborn Library LLC, the copyright holder for the collection.

Certification #2B52-417D-83D6

Site Name:	Gowanus Study Area
Address:	360-362 Dean Street
City, ST, ZIP:	Brooklyn, NY 11215
Client:	AKRF, Inc.
EDR Inquiry:	5609317.5
Order Date:	04/04/2019
Certification #	2B52-417D-83D6
Copyright	1886

This Certified Sanborn Map combines the following sheets.
Outlined areas indicate map sheets within the collection.

0 Feet 150 300 600



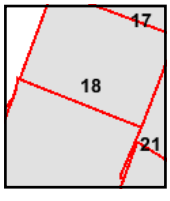

Volume 1, Sheet 18
Volume 1, Sheet 18

N

Gowanus Study Area

360-362 Dean Street

Brooklyn, NY 11215

Inquiry Number: 5609317.5

April 04, 2019

Certified Sanborn® Map Report

6 Armstrong Road, 4th floor
Shelton, CT 06484
Toll Free: 800.352.0050
www.edrnet.com

Certified Sanborn® Map Report

04/04/19

Site Name:

Gowanus Study Area
360-362 Dean Street
Brooklyn, NY 11215
EDR Inquiry # 5609317.5

Client Name:

AKRF, Inc.
440 Park Avenue, South 7th Floor
New York, NY 10016
Contact: Neoma Chefalo

The Sanborn Library has been searched by EDR and maps covering the target property location as provided by AKRF, Inc. were identified for the years listed below. The Sanborn Library is the largest, most complete collection of fire insurance maps. The collection includes maps from Sanborn, Bromley, Perris & Browne, Hopkins, Barlow, and others. Only Environmental Data Resources Inc. (EDR) is authorized to grant rights for commercial reproduction of maps by the Sanborn Library LLC, the copyright holder for the collection. Results can be authenticated by visiting www.edrnet.com/sanborn.

The Sanborn Library is continually enhanced with newly identified map archives. This report accesses all maps in the collection as of the day this report was generated.

Certified Sanborn Results:

Certification # 2B52-417D-83D6

PO # 180428

Project 180428

Maps Provided:

2007	1995	1981	1922
2006	1993	1980	1915
2005	1992	1979	1904
2004	1991	1977	1886
2003	1988	1969	
2002	1987	1950	
2001	1986	1938	
1996	1982	1928	

Sanborn® Library search results

Certification #: 2B52-417D-83D6

The Sanborn Library includes more than 1.2 million fire insurance maps from Sanborn, Bromley, Perris & Browne, Hopkins, Barlow and others which track historical property usage in approximately 12,000 American cities and towns. Collections searched:

- ☑ Library of Congress
- ☑ University Publications of America
- ☑ EDR Private Collection

The Sanborn Library LLC Since 1866™

Limited Permission To Make Copies

AKRF, Inc. (the client) is permitted to make up to FIVE photocopies of this Sanborn Map transmittal and each fire insurance map accompanying this report solely for the limited use of its customer. No one other than the client is authorized to make copies. Upon request made directly to an EDR Account Executive, the client may be permitted to make a limited number of additional photocopies. This permission is conditioned upon compliance by the client, its customer and their agents with EDR's copyright policy; a copy of which is available upon request.

Disclaimer - Copyright and Trademark Notice

This Report contains certain information obtained from a variety of public and other sources reasonably available to Environmental Data Resources, Inc. It cannot be concluded from this Report that coverage information for the target and surrounding properties does not exist from other sources. NO WARRANTY EXPRESSED OR IMPLIED, IS MADE WHATSOEVER IN CONNECTION WITH THIS REPORT. ENVIRONMENTAL DATA RESOURCES, INC. SPECIFICALLY DISCLAIMS THE MAKING OF ANY SUCH WARRANTIES, INCLUDING WITHOUT LIMITATION, MERCHANTABILITY OR FITNESS FOR A PARTICULAR USE OR PURPOSE. ALL RISK IS ASSUMED BY THE USER. IN NO EVENT SHALL ENVIRONMENTAL DATA RESOURCES, INC. BE LIABLE TO ANYONE, WHETHER ARISING OUT OF ERRORS OR OMISSIONS, NEGLIGENCE, ACCIDENT OR ANY OTHER CAUSE, FOR ANY LOSS OF DAMAGE, INCLUDING, WITHOUT LIMITATION, SPECIAL, INCIDENTAL, CONSEQUENTIAL, OR EXEMPLARY DAMAGES. ANY LIABILITY ON THE PART OF ENVIRONMENTAL DATA RESOURCES, INC. IS STRICTLY LIMITED TO A REFUND OF THE AMOUNT PAID FOR THIS REPORT. Purchaser accepts this Report "AS IS". Any analyses, estimates, ratings, environmental risk levels or risk codes provided in this Report are provided for illustrative purposes only, and are not intended to provide, nor should they be interpreted as providing any facts regarding, or prediction or forecast of, any environmental risk for any property. Only a Phase I Environmental Site Assessment performed by an environmental professional can provide information regarding the environmental risk for any property. Additionally, the information provided in this Report is not to be construed as legal advice.

Copyright 2019 by Environmental Data Resources, Inc. All rights reserved. Reproduction in any media or format, in whole or in part, of any report or map of Environmental Data Resources, Inc., or its affiliates, is prohibited without prior written permission.

EDR and its logos (including Sanborn and Sanborn Map) are trademarks of Environmental Data Resources, Inc. or its affiliates. All other trademarks used herein are the property of their respective owners.

Sanborn Sheet Key

This Certified Sanborn Map Report is based upon the following Sanborn Fire Insurance map sheets.

2007 Source Sheets


Volume 1, Sheet 39
2007


Volume 1, Sheet 40
2007


Volume 1, Sheet 49
2007


Volume 1, Sheet 51
2007

2006 Source Sheets


Volume 1, Sheet 39
2006


Volume 1, Sheet 40
2006

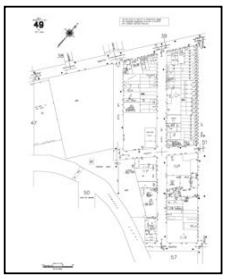
Volume 1, Sheet 49
2006


Volume 1, Sheet 51
2006

2005 Source Sheets


Volume 1, Sheet 39
2005


Volume 1, Sheet 40
2005

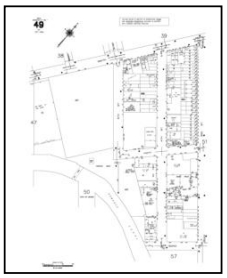
Volume 1, Sheet 49
2005


Volume 1, Sheet 51
2005

2004 Source Sheets


Volume 1, Sheet 39
2004


Volume 1, Sheet 40
2004

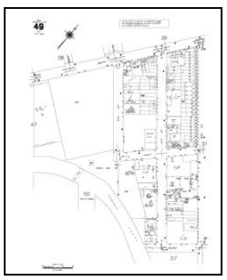
Volume 1, Sheet 49
2004


Volume 1, Sheet 51
2004

Sanborn Sheet Key

This Certified Sanborn Map Report is based upon the following Sanborn Fire Insurance map sheets.

2003 Source Sheets

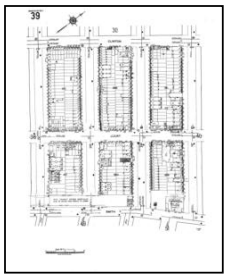
Volume 1, Sheet 39
2003


Volume 1, Sheet 40
2003


Volume 1, Sheet 49
2003


Volume 1, Sheet 51
2003

2002 Source Sheets

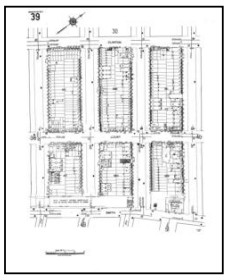
Volume 1, Sheet 39
2002


Volume 1, Sheet 40
2002


Volume 1, Sheet 49
2002

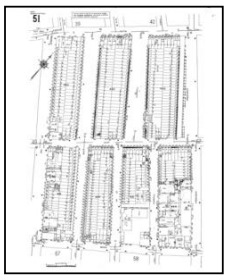
Volume 1, Sheet 51
2002

2001 Source Sheets

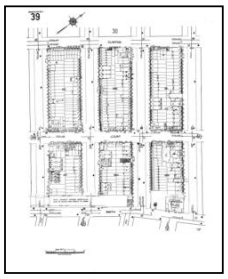
Volume 1, Sheet 39
2001


Volume 1, Sheet 40
2001


Volume 1, Sheet 49
2001

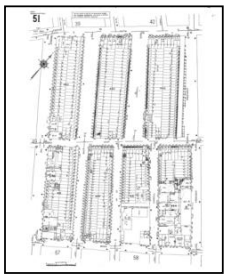
Volume 1, Sheet 51
2001

1996 Source Sheets


Volume 1, Sheet 39
1996


Volume 1, Sheet 40
1996

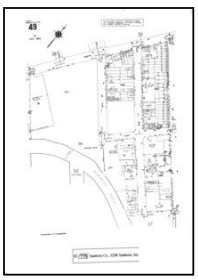
Volume 1, Sheet 49
1996

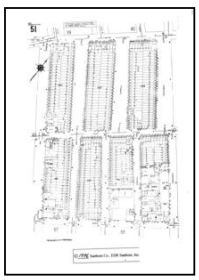
Volume 1, Sheet 51
1996

Sanborn Sheet Key

This Certified Sanborn Map Report is based upon the following Sanborn Fire Insurance map sheets.

1995 Source Sheets


Volume 1, Sheet 39
1995

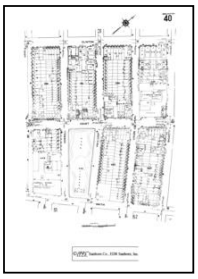
Volume 1, Sheet 40
1995


Volume 1, Sheet 49
1995

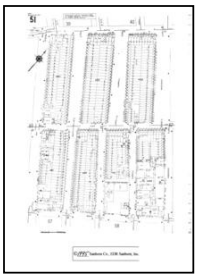
Volume 1, Sheet 51
1995

1993 Source Sheets


Volume 1, Sheet 39
1993


Volume 1, Sheet 40
1993


Volume 1, Sheet 49
1993


Volume 1, Sheet 51
1993

1992 Source Sheets


Volume 1, Sheet 39
1992

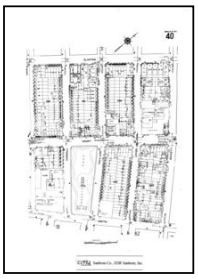
Volume 1, Sheet 40
1992


Volume 1, Sheet 49
1992

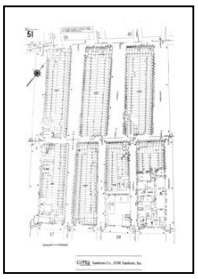
Volume 1, Sheet 51
1992

1991 Source Sheets


Volume 1, Sheet 39
1991


Volume 1, Sheet 40
1991


Volume 1, Sheet 49
1991

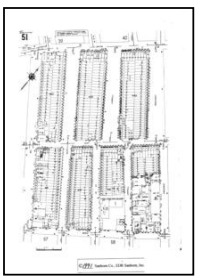
Volume 1, Sheet 51
1991

Sanborn Sheet Key

This Certified Sanborn Map Report is based upon the following Sanborn Fire Insurance map sheets.

1988 Source Sheets


Volume 1, Sheet 39
1988


Volume 1, Sheet 40
1988

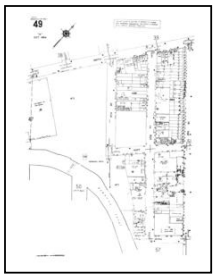
Volume 1, Sheet 49
1988

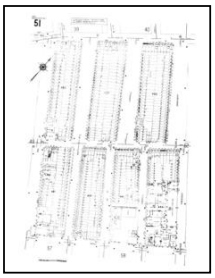
Volume 1, Sheet 51
1988

1987 Source Sheets

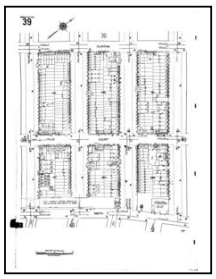
Volume 1, Sheet 39
1987

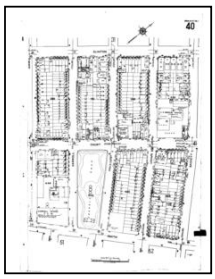
Volume 1, Sheet 40
1987

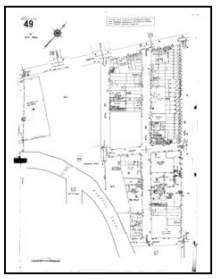
Volume 1, Sheet 49
1987

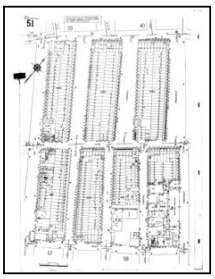
Volume 1, Sheet 51
1987

1986 Source Sheets

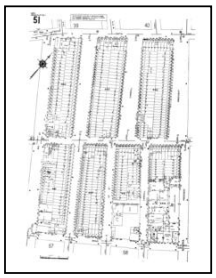
Volume 1, Sheet 51
1986

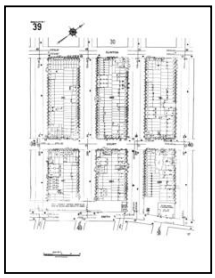
Volume 1, Sheet 39
1986


Volume 1, Sheet 40
1986

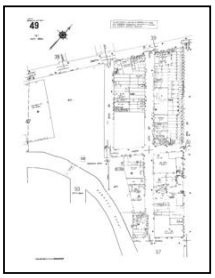
Volume 1, Sheet 49
1986

1982 Source Sheets

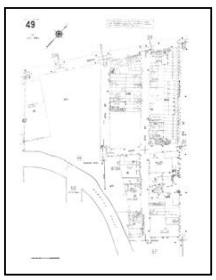
Volume 1, Sheet 49
1982


Volume 1, Sheet 51
1982


Volume 1, Sheet 39
1982


Volume 1, Sheet 40
1982

Sanborn Sheet Key

This Certified Sanborn Map Report is based upon the following Sanborn Fire Insurance map sheets.

1981 Source Sheets


Volume 1, Sheet 39
1981


Volume 1, Sheet 40
1981


Volume 1, Sheet 49
1981


Volume 1, Sheet 51
1981

1980 Source Sheets


Volume 1, Sheet 39
1980


Volume 1, Sheet 40
1980

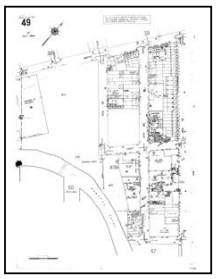
Volume 1, Sheet 49
1980

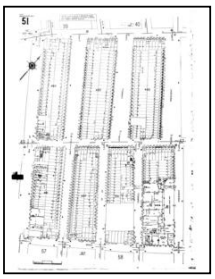
Volume 1, Sheet 51
1980

1979 Source Sheets

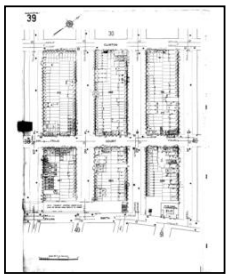
Volume 1, Sheet 39
1979

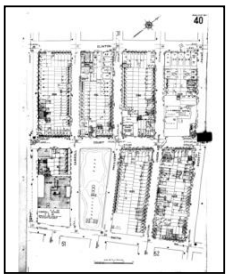
Volume 1, Sheet 40
1979

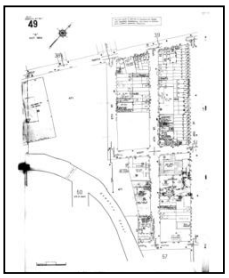
Volume 1, Sheet 49
1979

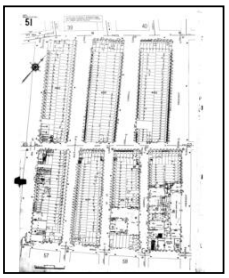
Volume 1, Sheet 51
1979

1977 Source Sheets


Volume 1, Sheet 39
1977


Volume 1, Sheet 40
1977


Volume 1, Sheet 49
1977


Volume 1, Sheet 49
1977


Volume 1, Sheet 51
1977

Sanborn Sheet Key

This Certified Sanborn Map Report is based upon the following Sanborn Fire Insurance map sheets.

1969 Source Sheets

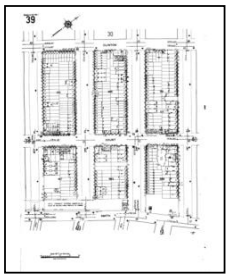

Volume 1, Sheet 39
1969

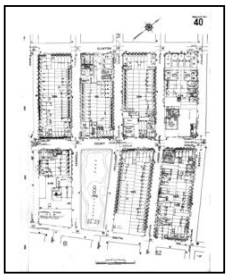

Volume 1, Sheet 40
1969

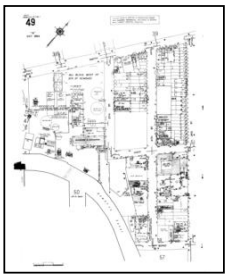

Volume 1, Sheet 49
1969

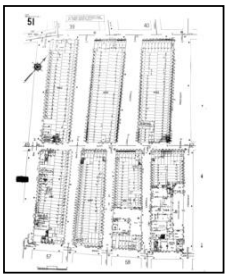

Volume 1, Sheet 51
1969

1950 Source Sheets



Volume 1, Sheet 39
1950



Volume 1, Sheet 40
1950



Volume 1, Sheet 49
1950

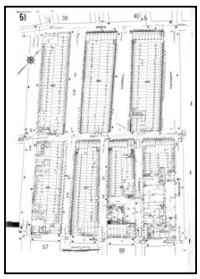

Volume 1, Sheet 51
1950

1938 Source Sheets

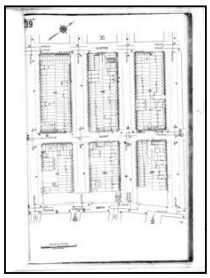

Volume 1, Sheet 39
1938



Volume 1, Sheet 49
1938

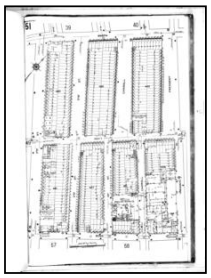

Volume 1, Sheet 51
1938

1928 Source Sheets

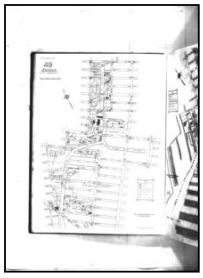

Volume Pier Maps, Sheet 49
1928

Sanborn Sheet Key

This Certified Sanborn Map Report is based upon the following Sanborn Fire Insurance map sheets.

1922 Source Sheets

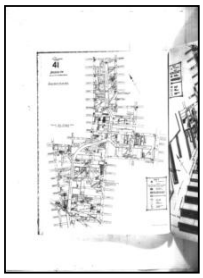

Volume Pier Maps, Sheet 41
1922

1915 Source Sheets

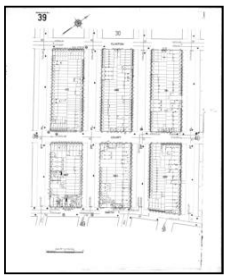

Volume 1, Sheet 39
1915



Volume 1, Sheet 40
1915

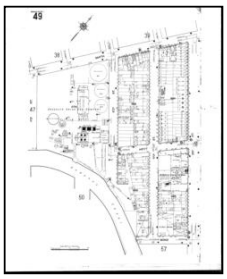

Volume 1, Sheet 49
1915

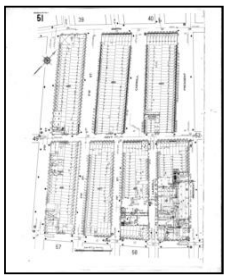

Volume 1, Sheet 51
1915

1904 Source Sheets



Volume 1, Sheet 39
1904



Volume 1, Sheet 40
1904

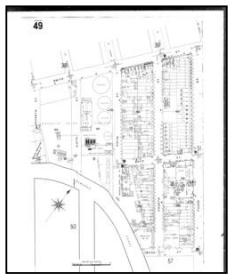

Volume 1, Sheet 49
1904

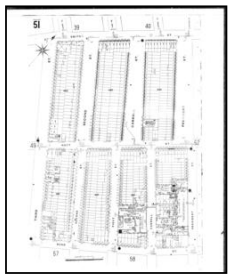

Volume 1, Sheet 51
1904

1886 Source Sheets



Volume 1, Sheet 17
1886



Volume 1, Sheet 22
1886



Volume 1, Sheet 18
1886



Volume 1, Sheet 21
1886

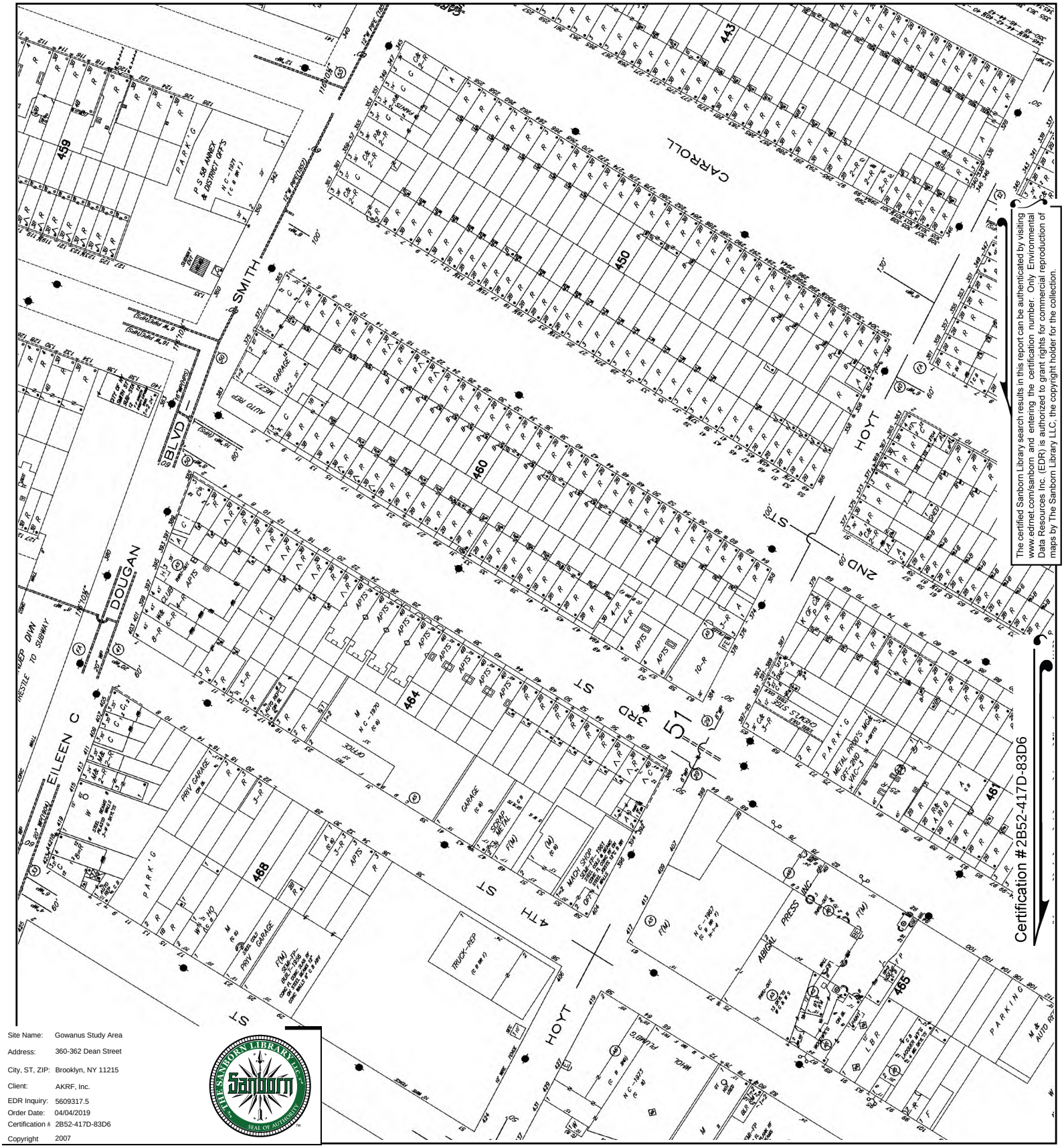

The certified Sanborn Library search results in this report can be authenticated by visiting www.edrnet.com/sanborn and entering the certification number. Only Environmental Data Resources Inc. (EDR) is authorized to grant rights for commercial reproduction of maps by The Sanborn Library LLC, the copyright holder for the collection.

Site Name:	Gowanus Study Area
Address:	360-362 Dean Street
City, ST, ZIP:	Brooklyn, NY 11215
Client:	AKRF, Inc.
EDR Inquiry:	5609317.5
Order Date:	04/04/2019
Certification #	2B52-417D-83D6
Copyright	2007

This Certified Sanborn Map combines the following sheets.
Outlined areas indicate map sheets within the collection.



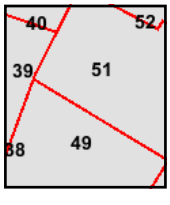

Volume 1, Sheet 51
Volume 1, Sheet 49
Volume 1, Sheet 40
Volume 1, Sheet 39

0 Feet 150 300 600

N

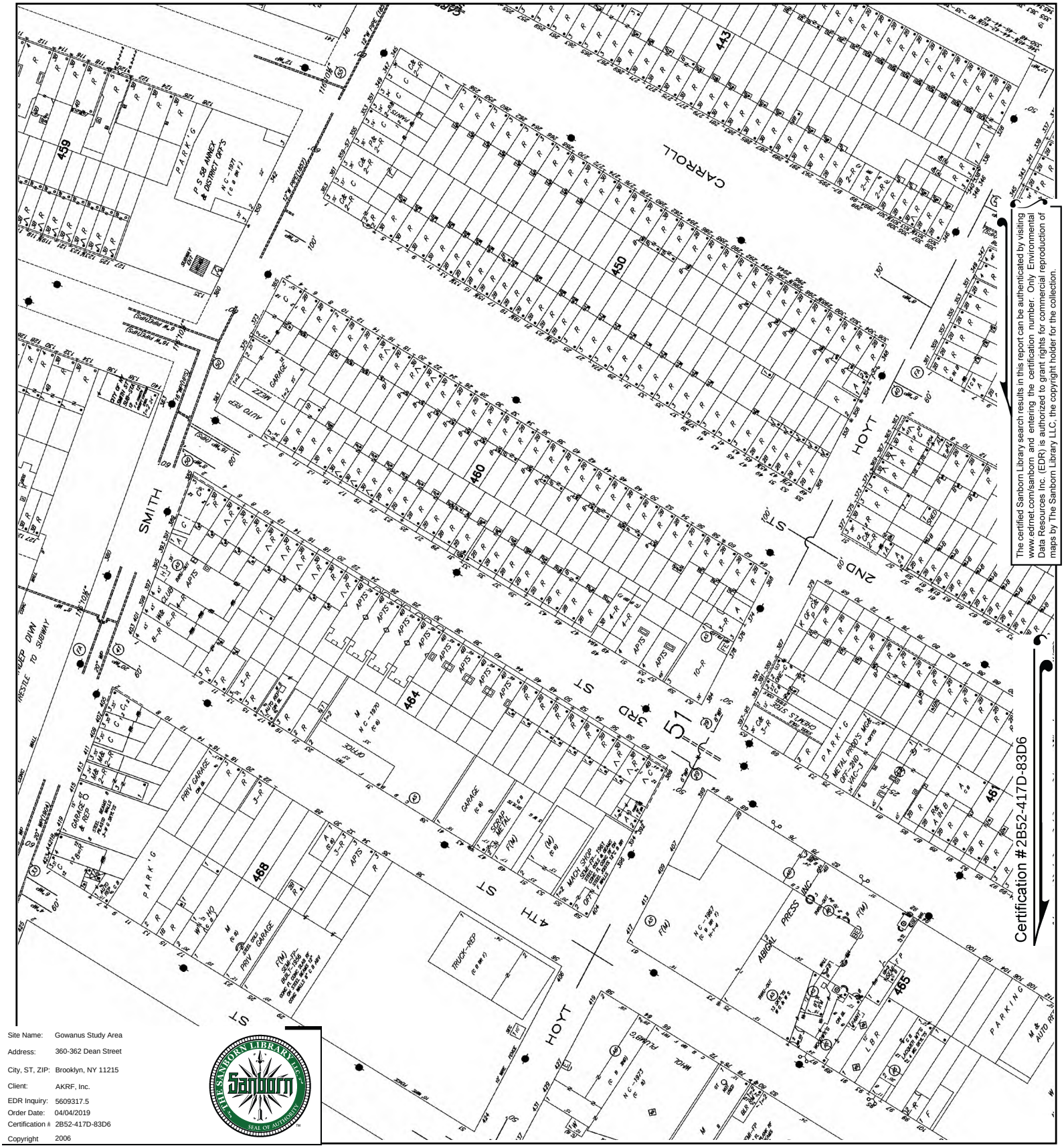

The certified Sanborn Library search results in this report can be authenticated by visiting www.edrnet.com/sanborn and entering the certification number. Only Environmental Data Resources Inc. (EDR) is authorized to grant rights for commercial reproduction of maps by The Sanborn Library LLC, the copyright holder for the collection.

Site Name:	Gowanus Study Area
Address:	360-362 Dean Street
City, ST, ZIP:	Brooklyn, NY 11215
Client:	AKRF, Inc.
EDR Inquiry:	5609317.5
Order Date:	04/04/2019
Certification #	2B52-417D-83D6
Copyright	2006

This Certified Sanborn Map combines the following sheets.
Outlined areas indicate map sheets within the collection.



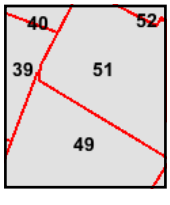

Volume 1, Sheet 51
Volume 1, Sheet 49
Volume 1, Sheet 40
Volume 1, Sheet 39

0 Feet 150 300 600

N

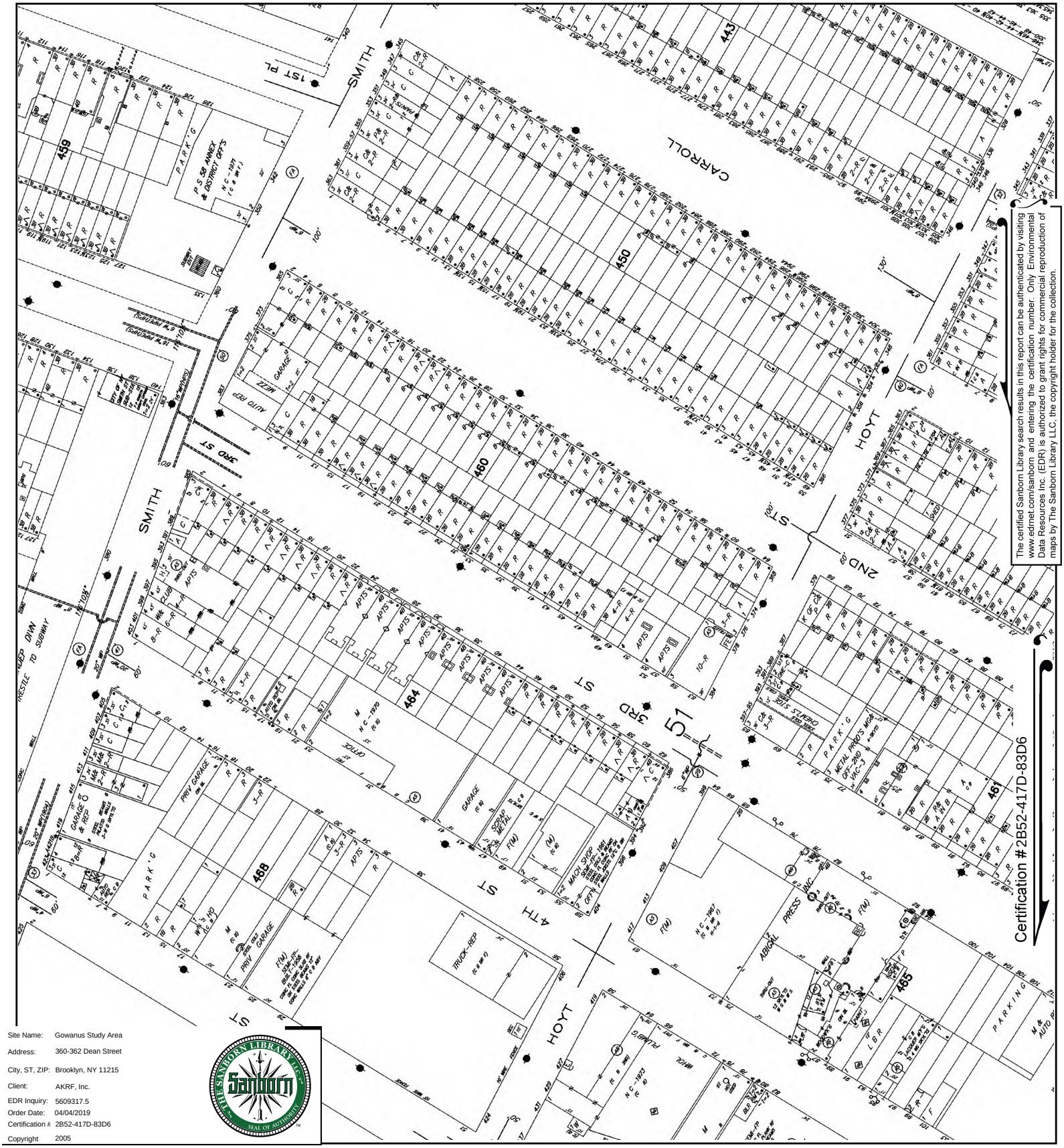
SMITH
CARROLL
HOYT
ST
ST
ST

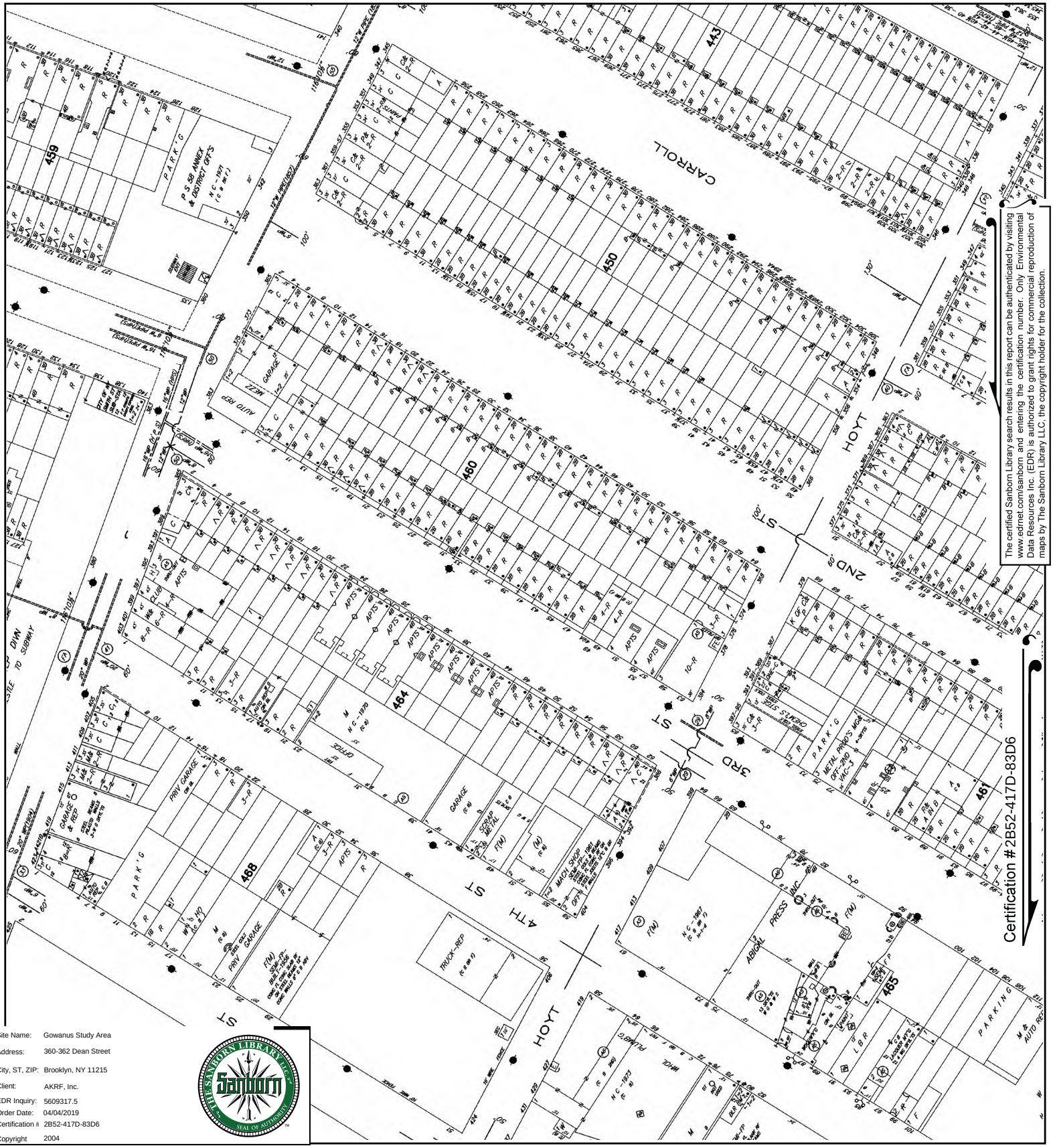

The certified Sanborn Library search results in this report can be authenticated by visiting www.edrnet.com/sanborn and entering the certification number. Only Environmental Data Resources Inc. (EDR) is authorized to grant rights for commercial reproduction of maps by The Sanborn Library LLC, the copyright holder for the collection.

Site Name:	Gowanus Study Area
Address:	360-362 Dean Street
City, ST, ZIP:	Brooklyn, NY 11215
Client:	AKRF, Inc.
EDR Inquiry:	5609317.5
Order Date:	04/04/2019
Certification #	2B52-417D-83D6
Copyright	2004

This Certified Sanborn Map combines the following sheets.
Outlined areas indicate map sheets within the collection.



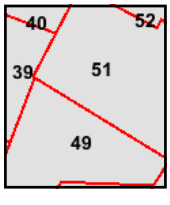

Volume 1, Sheet 51
Volume 1, Sheet 49
Volume 1, Sheet 40
Volume 1, Sheet 39

0 Feet 150 300 600

N

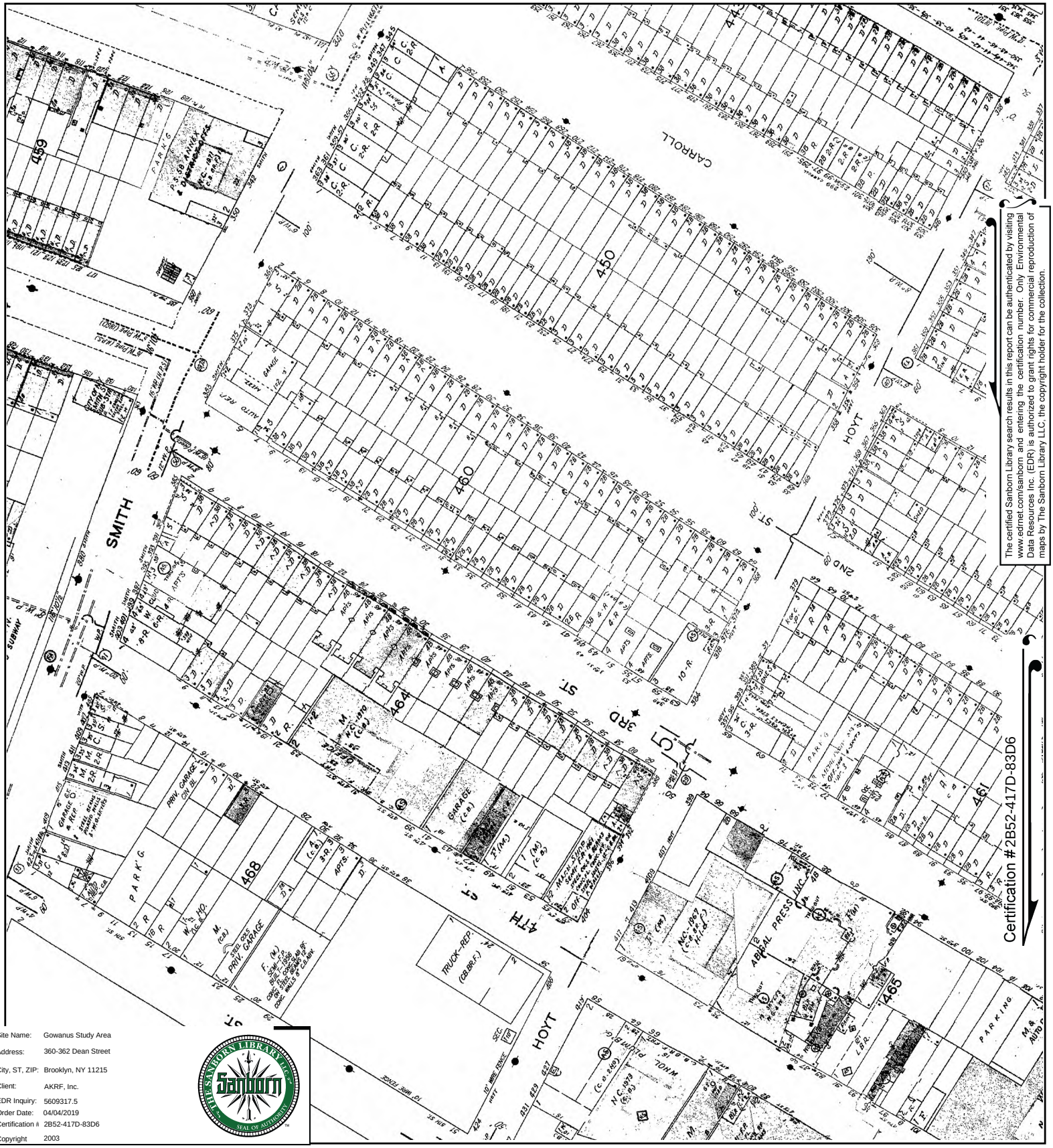

The certified Sanborn Library search results in this report can be authenticated by visiting www.edrnet.com/sanborn and entering the certification number. Only Environmental Data Resources Inc. (EDR) is authorized to grant rights for commercial reproduction of maps by The Sanborn Library LLC, the copyright holder for the collection.

Site Name:	Gowanus Study Area
Address:	360-362 Dean Street
City, ST, ZIP:	Brooklyn, NY 11215
Client:	AKRF, Inc.
EDR Inquiry:	5609317.5
Order Date:	04/04/2019
Certification #:	2B52-417D-83D6
Copyright	2003

This Certified Sanborn Map combines the following sheets.
Outlined areas indicate map sheets within the collection.



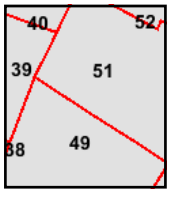

Volume 1, Sheet 51
Volume 1, Sheet 49
Volume 1, Sheet 40
Volume 1, Sheet 39

0 Feet 150 300 600

N

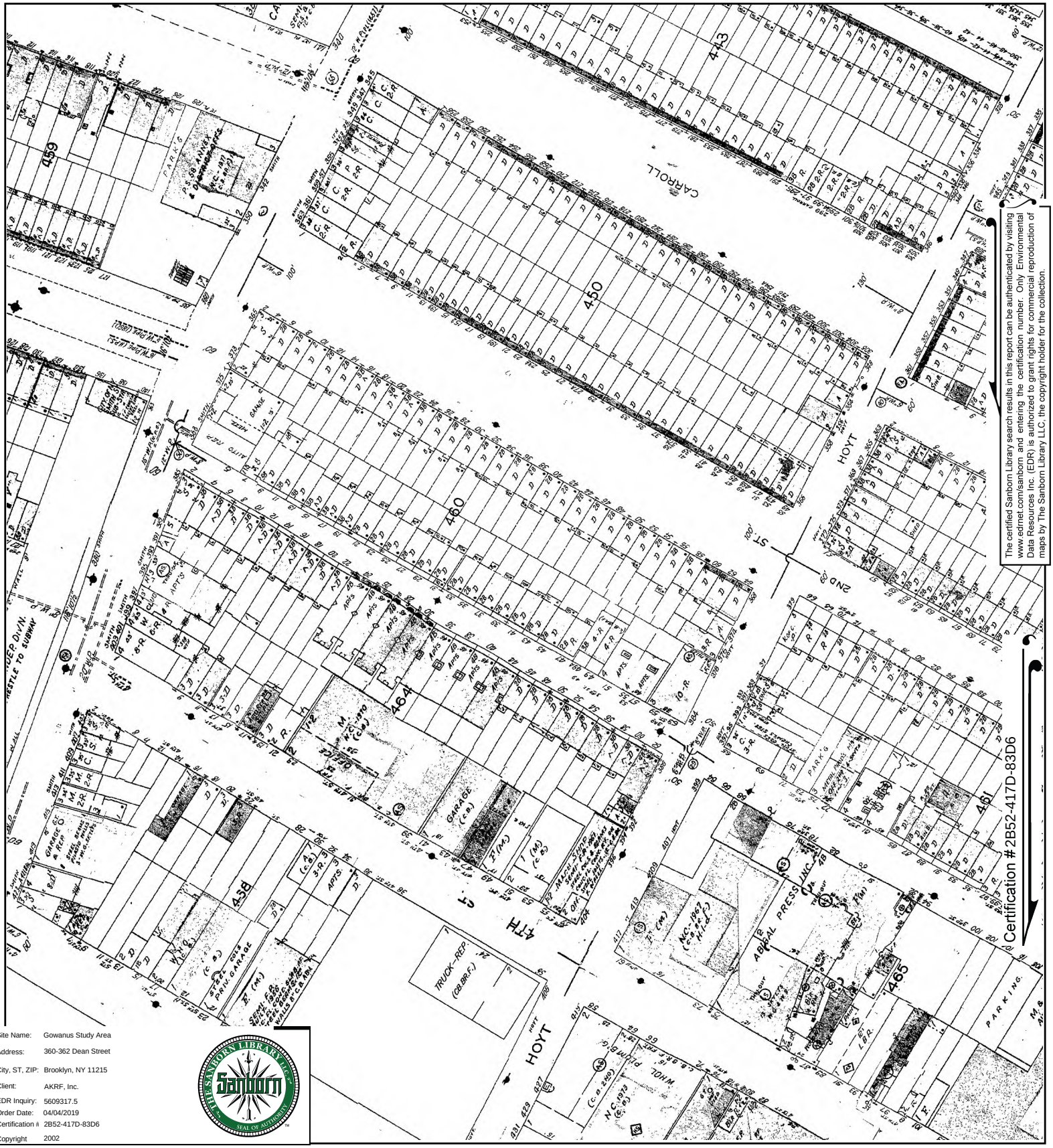

The certified Sanborn Library search results in this report can be authenticated by visiting www.edrnet.com/sanborn and entering the certification number. Only Environmental Data Resources Inc. (EDR) is authorized to grant rights for commercial reproduction of maps by The Sanborn Library LLC, the copyright holder for the collection.

Certification #2B52-417D-83D6

Site Name:	Gowanus Study Area
Address:	360-362 Dean Street
City, ST, ZIP:	Brooklyn, NY 11215
Client:	AKRF, Inc.
EDR Inquiry:	5609317.5
Order Date:	04/04/2019
Certification #:	2B52-417D-83D6
Copyright	2002

This Certified Sanborn Map combines the following sheets.
Outlined areas indicate map sheets within the collection.

0 Feet 150 300 600



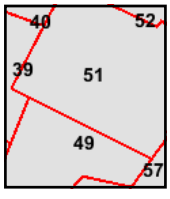

Volume 1, Sheet 51
Volume 1, Sheet 49
Volume 1, Sheet 40
Volume 1, Sheet 39

N

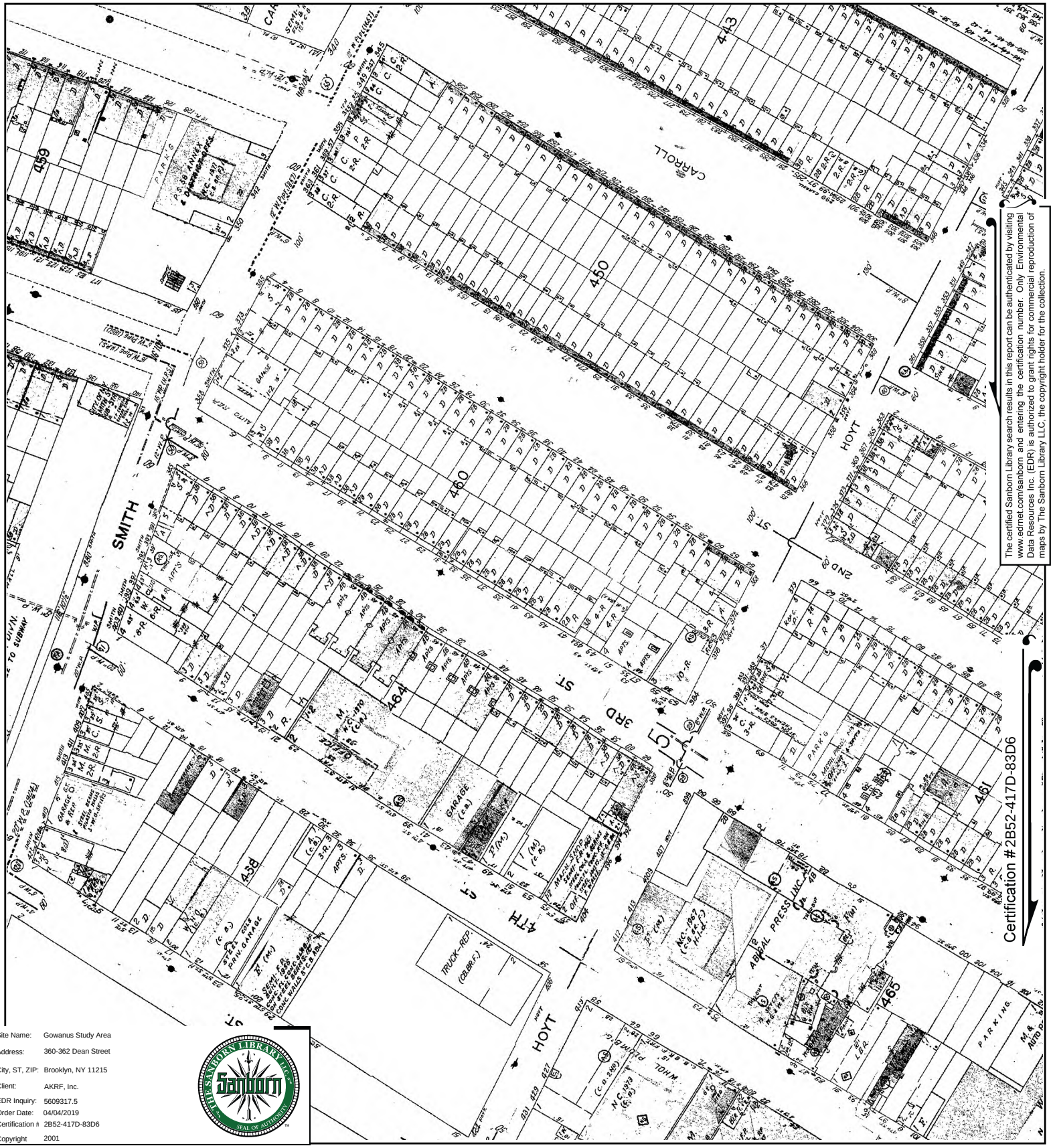

The certified Sanborn Library search results in this report can be authenticated by visiting www.edrnet.com/sanborn and entering the certification number. Only Environmental Data Resources Inc. (EDR) is authorized to grant rights for commercial reproduction of maps by The Sanborn Library LLC, the copyright holder for the collection.

Site Name:	Gowanus Study Area
Address:	360-362 Dean Street
City, ST, ZIP:	Brooklyn, NY 11215
Client:	AKRF, Inc.
EDR Inquiry:	5609317.5
Order Date:	04/04/2019
Certification #:	2B52-417D-83D6
Copyright	2001

This Certified Sanborn Map combines the following sheets.
Outlined areas indicate map sheets within the collection.



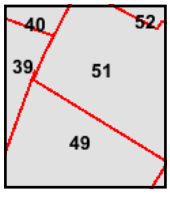

Volume 1, Sheet 51
Volume 1, Sheet 49
Volume 1, Sheet 40
Volume 1, Sheet 39

0 Feet 150 300 600

N

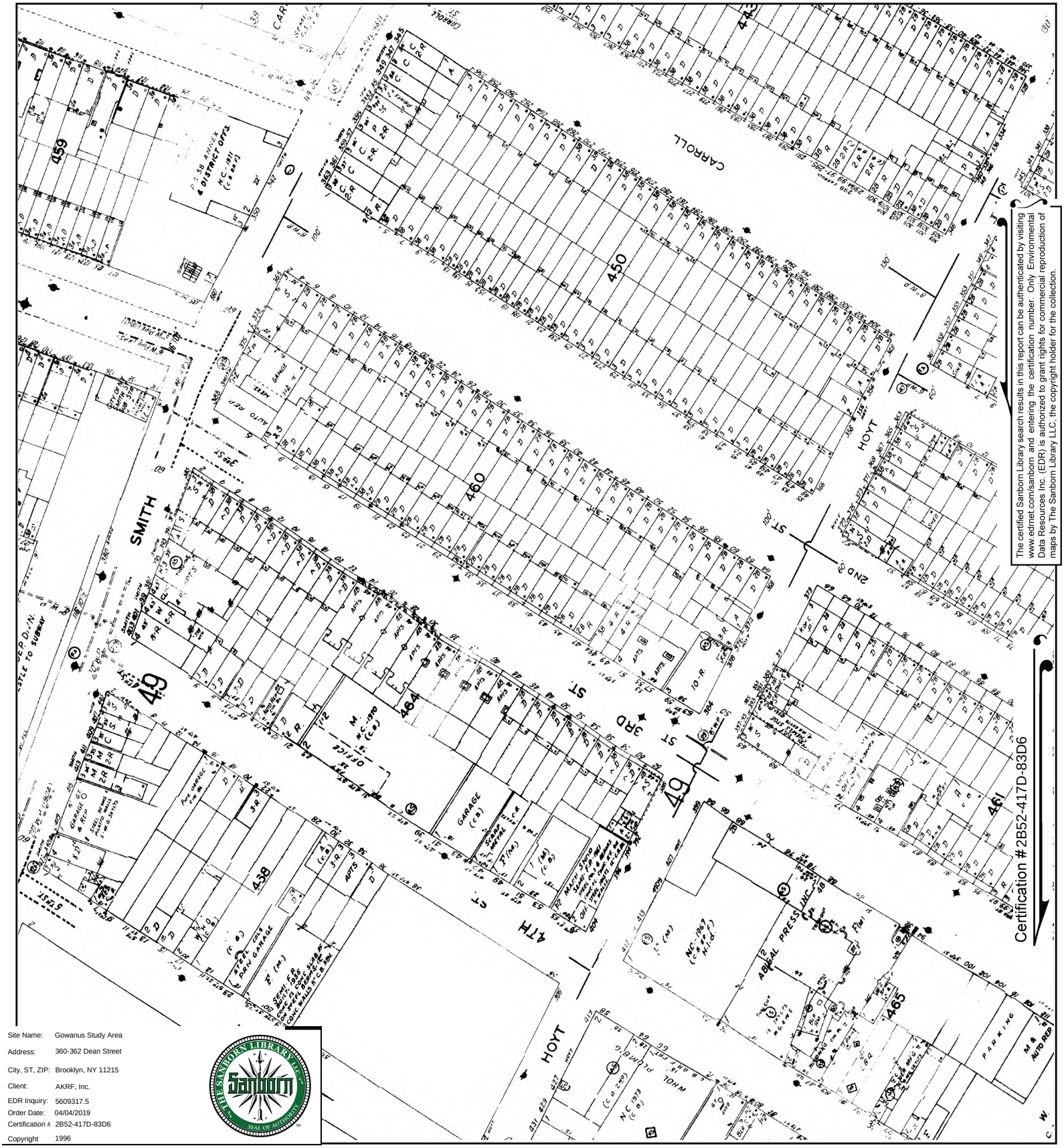

The certified Sanborn Library search results in this report can be authenticated by visiting www.edrnet.com/sanborn and entering the certification number. Only Environmental Data Resources Inc. (EDR) is authorized to grant rights for commercial reproduction of maps by The Sanborn Library LLC, the copyright holder for the collection.

Site Name:	Gowanus Study Area
Address:	360-362 Dean Street
City, ST, ZIP:	Brooklyn, NY 11215
Client:	AKRF, Inc.
EDR Inquiry:	5609317.5
Order Date:	04/04/2019
Certification #:	2B52-417D-83D6
Copyright	1996

This Certified Sanborn Map combines the following sheets.
Outlined areas indicate map sheets within the collection.



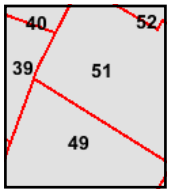

Volume 1, Sheet 51
Volume 1, Sheet 49
Volume 1, Sheet 40
Volume 1, Sheet 39

0 Feet 150 300 600

N

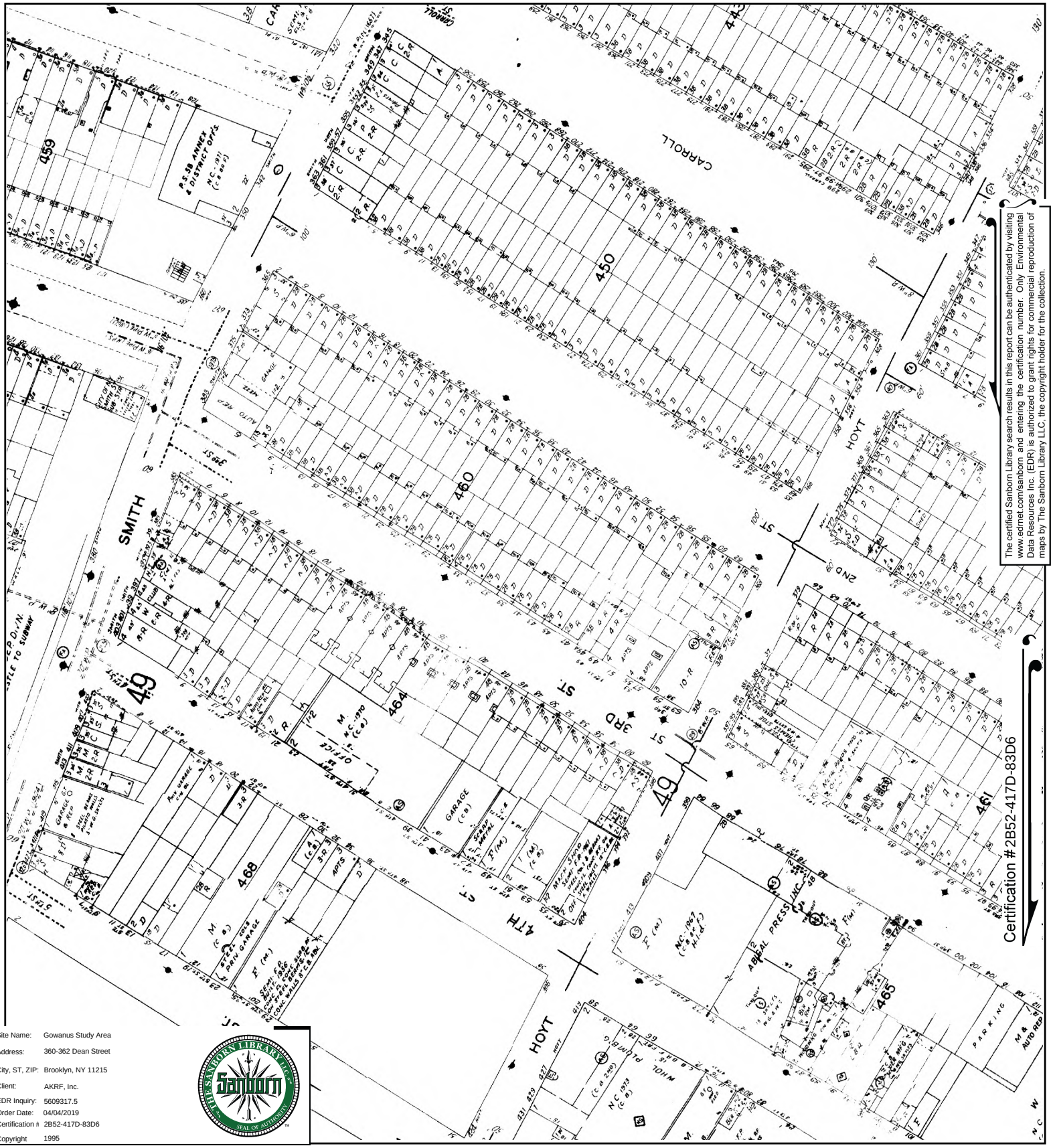

The certified Sanborn Library search results in this report can be authenticated by visiting www.edrnet.com/sanborn and entering the certification number. Only Environmental Data Resources Inc. (EDR) is authorized to grant rights for commercial reproduction of maps by The Sanborn Library LLC, the copyright holder for the collection.

Site Name:	Gowanus Study Area
Address:	360-362 Dean Street
City, ST, ZIP:	Brooklyn, NY 11215
Client:	AKRF, Inc.
EDR Inquiry:	5609317.5
Order Date:	04/04/2019
Certification #	2B52-417D-83D6
Copyright	1995

This Certified Sanborn Map combines the following sheets.
Outlined areas indicate map sheets within the collection.



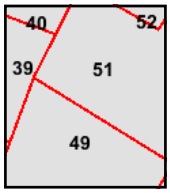

Volume 1, Sheet 51
Volume 1, Sheet 49
Volume 1, Sheet 40
Volume 1, Sheet 39

0 Feet 150 300 600

N

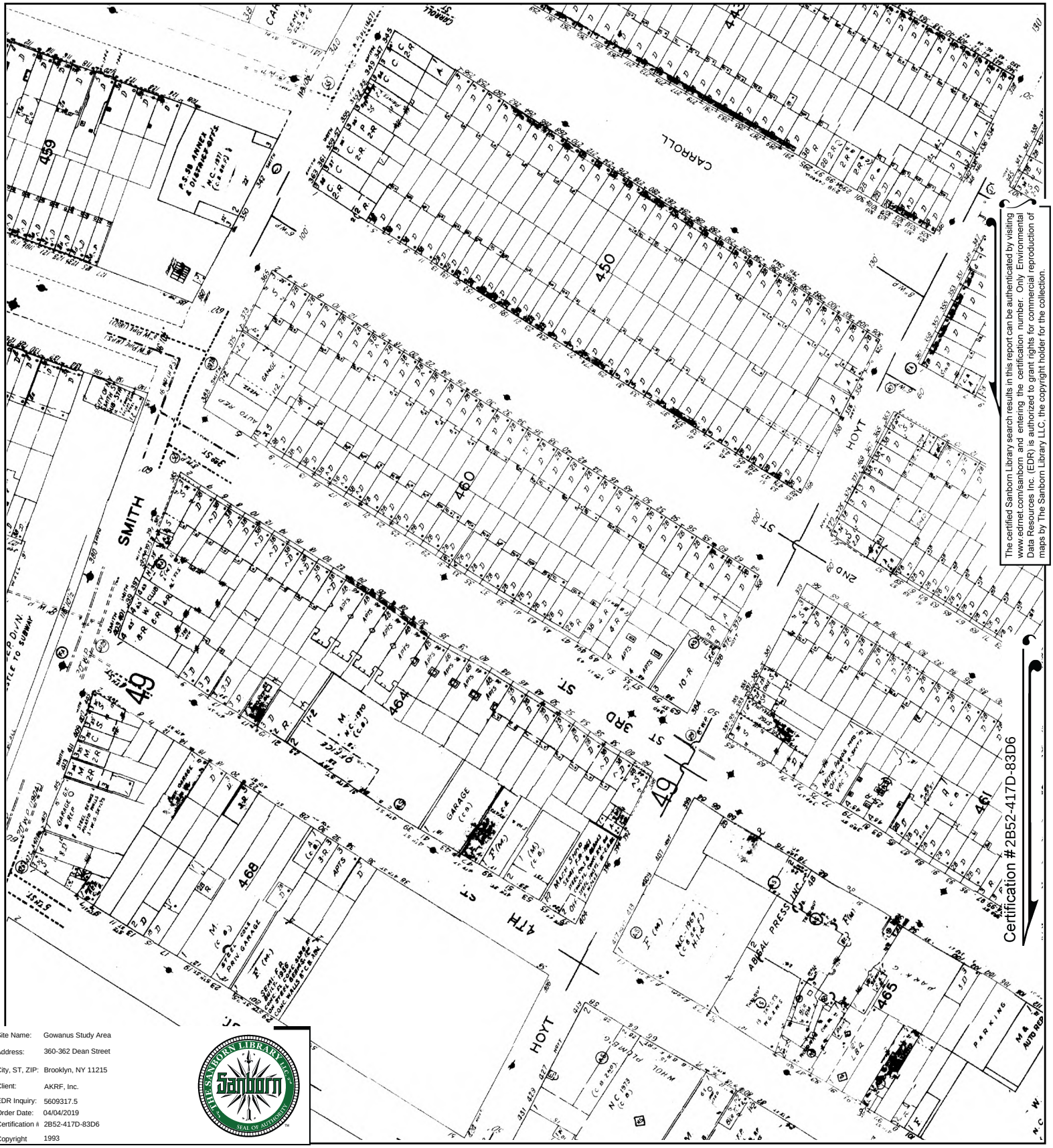

The certified Sanborn Library search results in this report can be authenticated by visiting www.edrnet.com/sanborn and entering the certification number. Only Environmental Data Resources Inc. (EDR) is authorized to grant rights for commercial reproduction of maps by The Sanborn Library LLC, the copyright holder for the collection.

Site Name:	Gowanus Study Area
Address:	360-362 Dean Street
City, ST, ZIP:	Brooklyn, NY 11215
Client:	AKRF, Inc.
EDR Inquiry:	5609317.5
Order Date:	04/04/2019
Certification #:	2B52-417D-83D6
Copyright	1993

This Certified Sanborn Map combines the following sheets.
Outlined areas indicate map sheets within the collection.



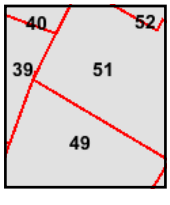

Volume 1, Sheet 51
Volume 1, Sheet 49
Volume 1, Sheet 40
Volume 1, Sheet 39

0 Feet 150 300 600

N

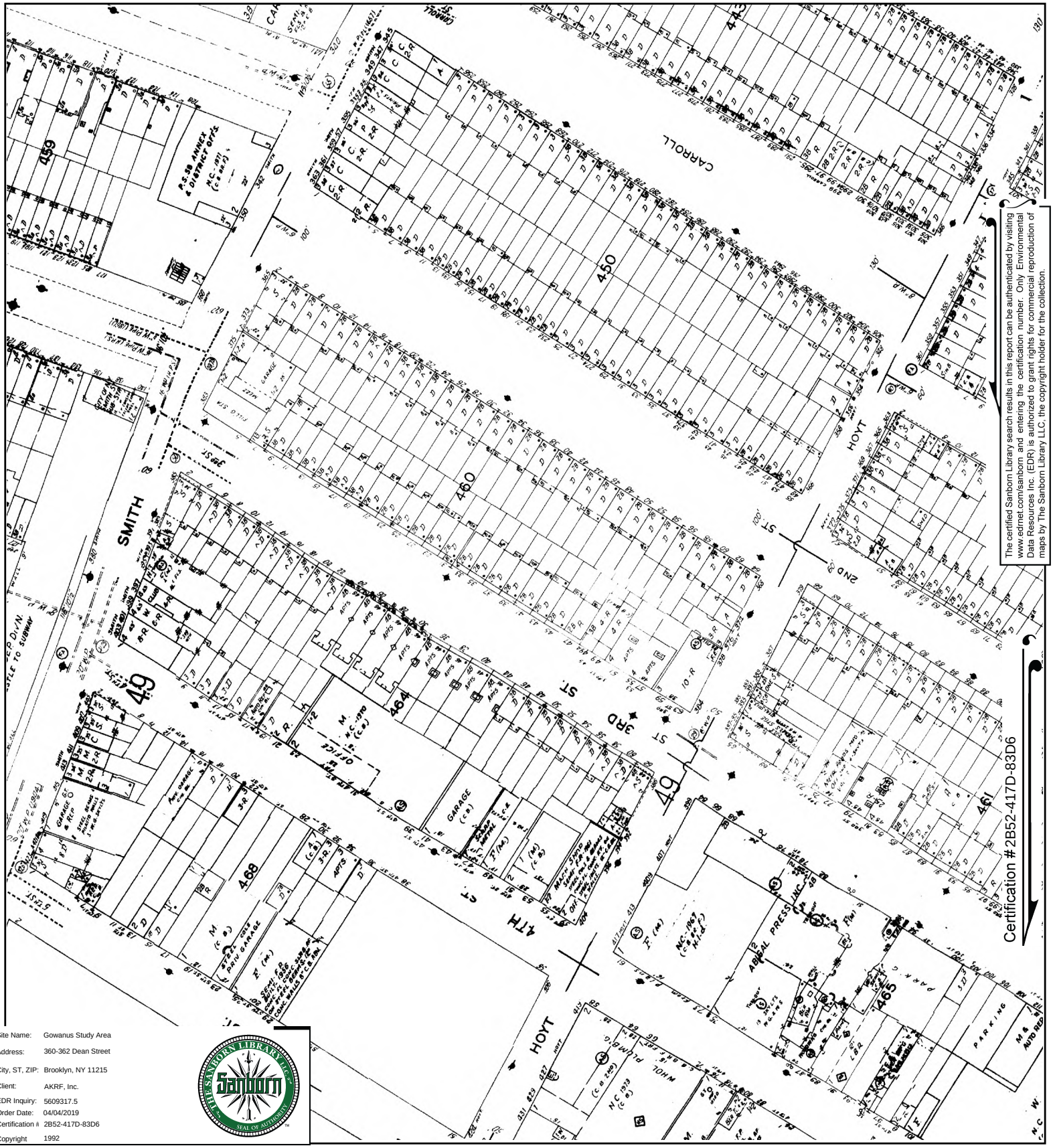

The certified Sanborn Library search results in this report can be authenticated by visiting www.edrnet.com/sanborn and entering the certification number. Only Environmental Data Resources Inc. (EDR) is authorized to grant rights for commercial reproduction of maps by The Sanborn Library LLC, the copyright holder for the collection.

Site Name:	Gowanus Study Area
Address:	360-362 Dean Street
City, ST, ZIP:	Brooklyn, NY 11215
Client:	AKRF, Inc.
EDR Inquiry:	5609317.5
Order Date:	04/04/2019
Certification #:	2B52-417D-83D6
Copyright	1992

This Certified Sanborn Map combines the following sheets.
Outlined areas indicate map sheets within the collection.



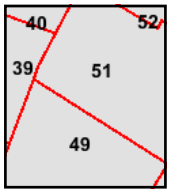

Volume 1, Sheet 51
Volume 1, Sheet 49
Volume 1, Sheet 40
Volume 1, Sheet 39

0 Feet 150 300 600

N

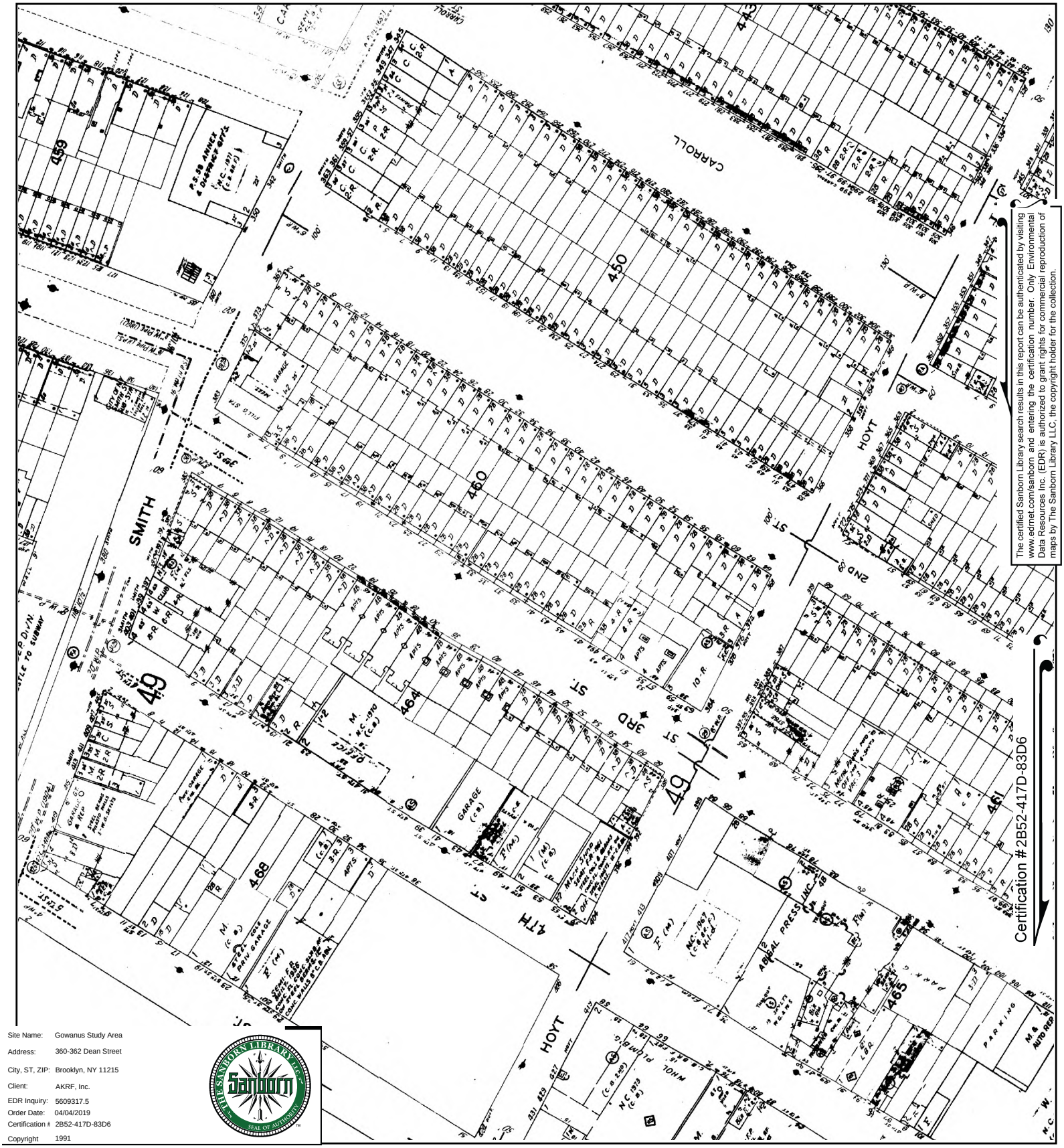

The certified Sanborn Library search results in this report can be authenticated by visiting www.edrnet.com/sanborn and entering the certification number. Only Environmental Data Resources Inc. (EDR) is authorized to grant rights for commercial reproduction of maps by The Sanborn Library LLC, the copyright holder for the collection.

Certification #2B52-417D-83D6

Site Name:	Gowanus Study Area
Address:	360-362 Dean Street
City, ST, ZIP:	Brooklyn, NY 11215
Client:	AKRF, Inc.
EDR Inquiry:	5609317.5
Order Date:	04/04/2019
Certification #	2B52-417D-83D6
Copyright	1991

This Certified Sanborn Map combines the following sheets.
Outlined areas indicate map sheets within the collection.



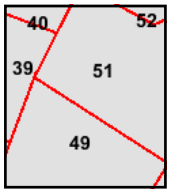

Volume 1, Sheet 51
Volume 1, Sheet 49
Volume 1, Sheet 40
Volume 1, Sheet 39

0 Feet 150 300 600

N

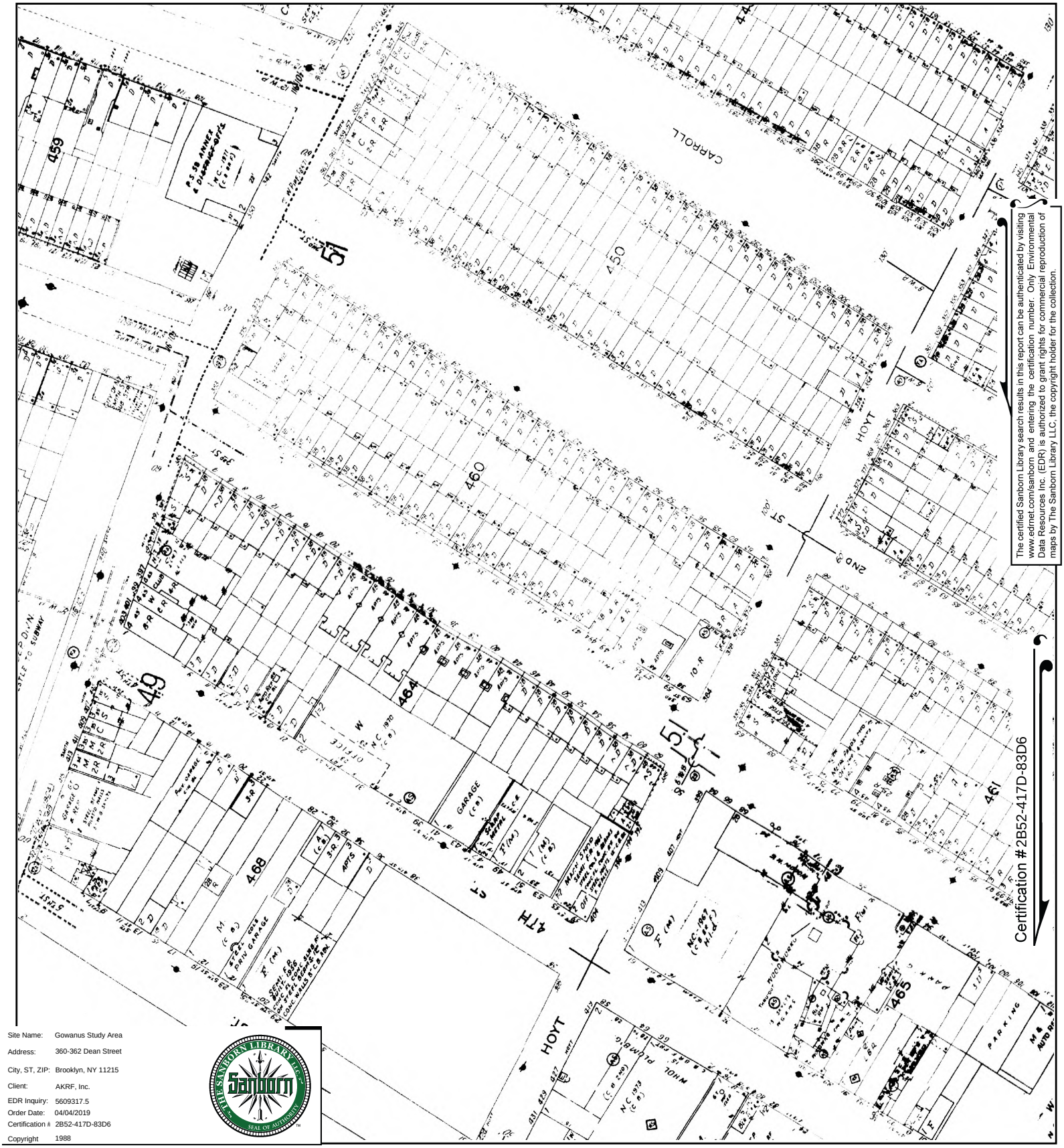

The certified Sanborn Library search results in this report can be authenticated by visiting www.edrnet.com/sanborn and entering the certification number. Only Environmental Data Resources Inc. (EDR) is authorized to grant rights for commercial reproduction of maps by The Sanborn Library LLC, the copyright holder for the collection.

Site Name:	Gowanus Study Area
Address:	360-362 Dean Street
City, ST, ZIP:	Brooklyn, NY 11215
Client:	AKRF, Inc.
EDR Inquiry:	5609317.5
Order Date:	04/04/2019
Certification #	2B52-417D-83D6
Copyright	1988

This Certified Sanborn Map combines the following sheets.
Outlined areas indicate map sheets within the collection.

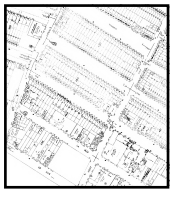

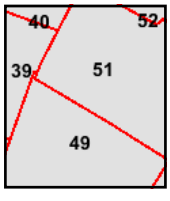

Volume 1, Sheet 51
Volume 1, Sheet 49
Volume 1, Sheet 40
Volume 1, Sheet 39

0 Feet 150 300 600

N

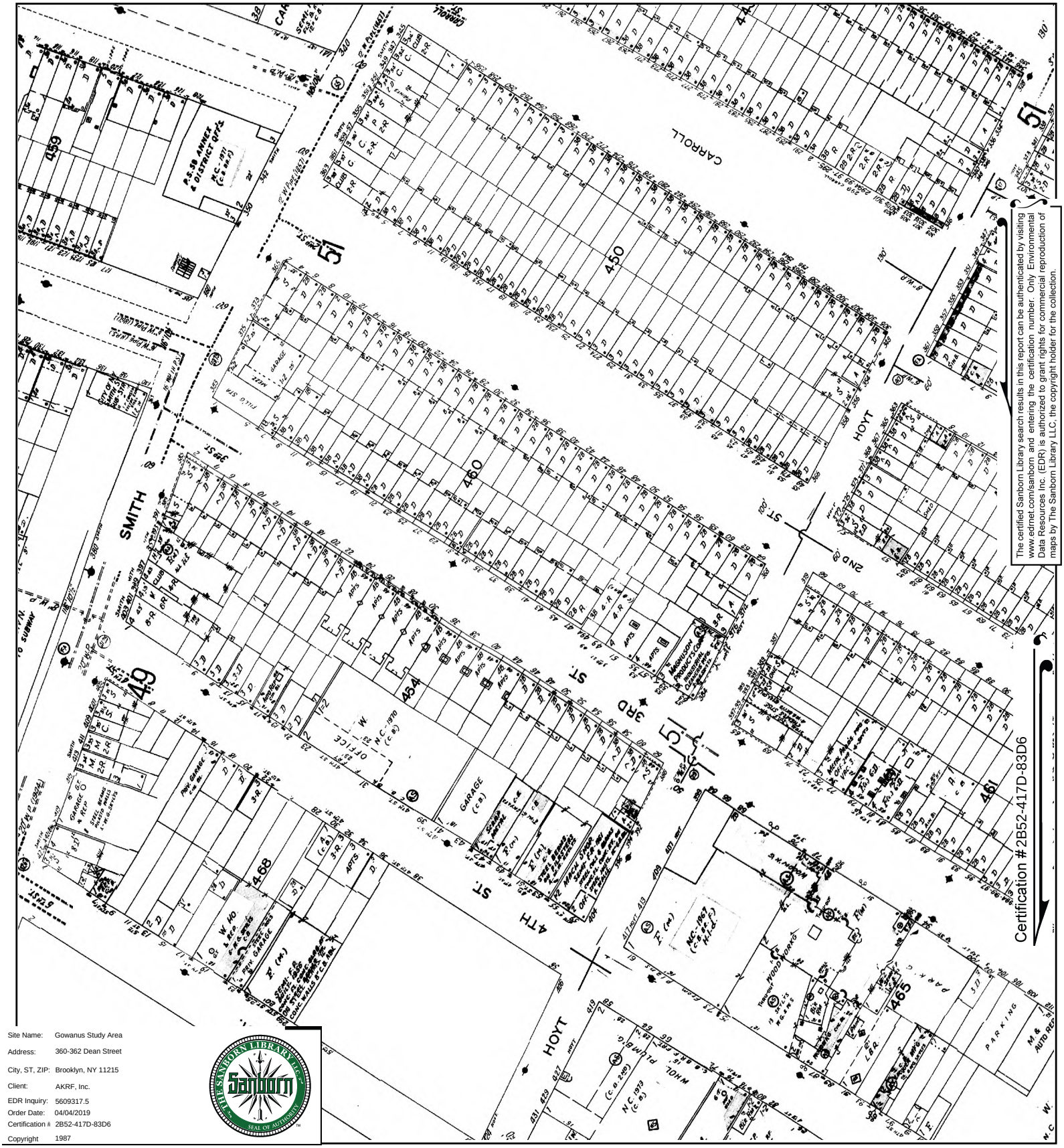

The certified Sanborn Library search results in this report can be authenticated by visiting www.edrnet.com/sanborn and entering the certification number. Only Environmental Data Resources Inc. (EDR) is authorized to grant rights for commercial reproduction of maps by The Sanborn Library LLC, the copyright holder for the collection.

Site Name:	Gowanus Study Area
Address:	360-362 Dean Street
City, ST, ZIP:	Brooklyn, NY 11215
Client:	AKRF, Inc.
EDR Inquiry:	5609317.5
Order Date:	04/04/2019
Certification #	2B52-417D-83D6
Copyright	1987

This Certified Sanborn Map combines the following sheets.
Outlined areas indicate map sheets within the collection.

0 Feet 150 300 600



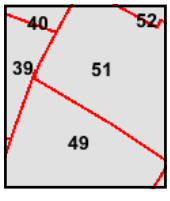

Volume 1, Sheet 51
Volume 1, Sheet 49
Volume 1, Sheet 40
Volume 1, Sheet 39

N

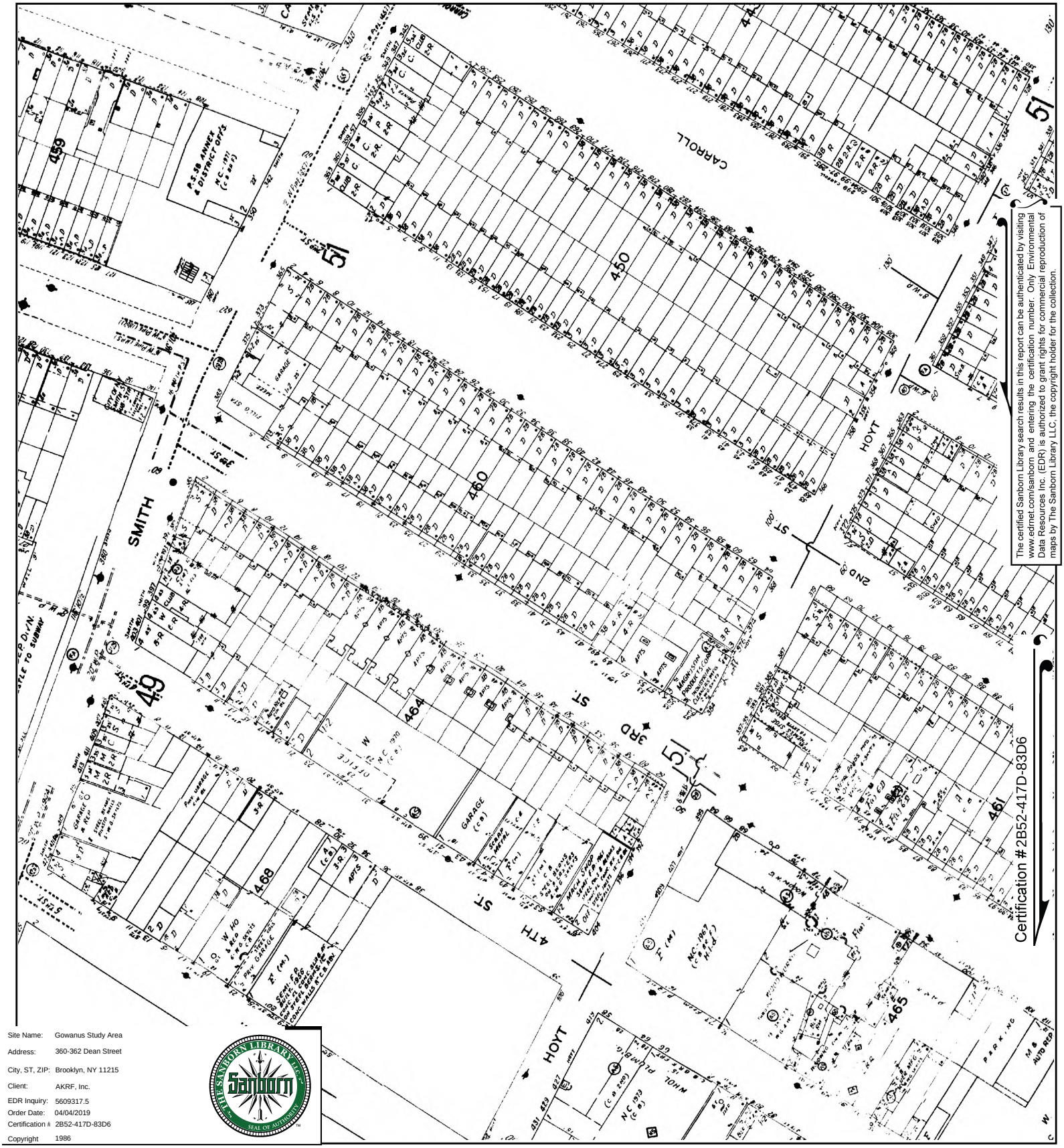

The certified Sanborn Library search results in this report can be authenticated by visiting www.edrnet.com/sanborn and entering the certification number. Only Environmental Data Resources Inc. (EDR) is authorized to grant rights for commercial reproduction of maps by The Sanborn Library LLC, the copyright holder for the collection.

Site Name:	Gowanus Study Area
Address:	360-362 Dean Street
City, ST, ZIP:	Brooklyn, NY 11215
Client:	AKRF, Inc.
EDR Inquiry:	5609317.5
Order Date:	04/04/2019
Certification #	2B52-417D-83D6
Copyright	1986

This Certified Sanborn Map combines the following sheets.
Outlined areas indicate map sheets within the collection.



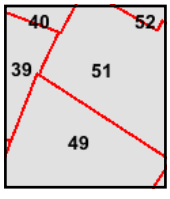

Volume 1, Sheet 49
Volume 1, Sheet 40
Volume 1, Sheet 39
Volume 1, Sheet 51

0 Feet 150 300 600

N

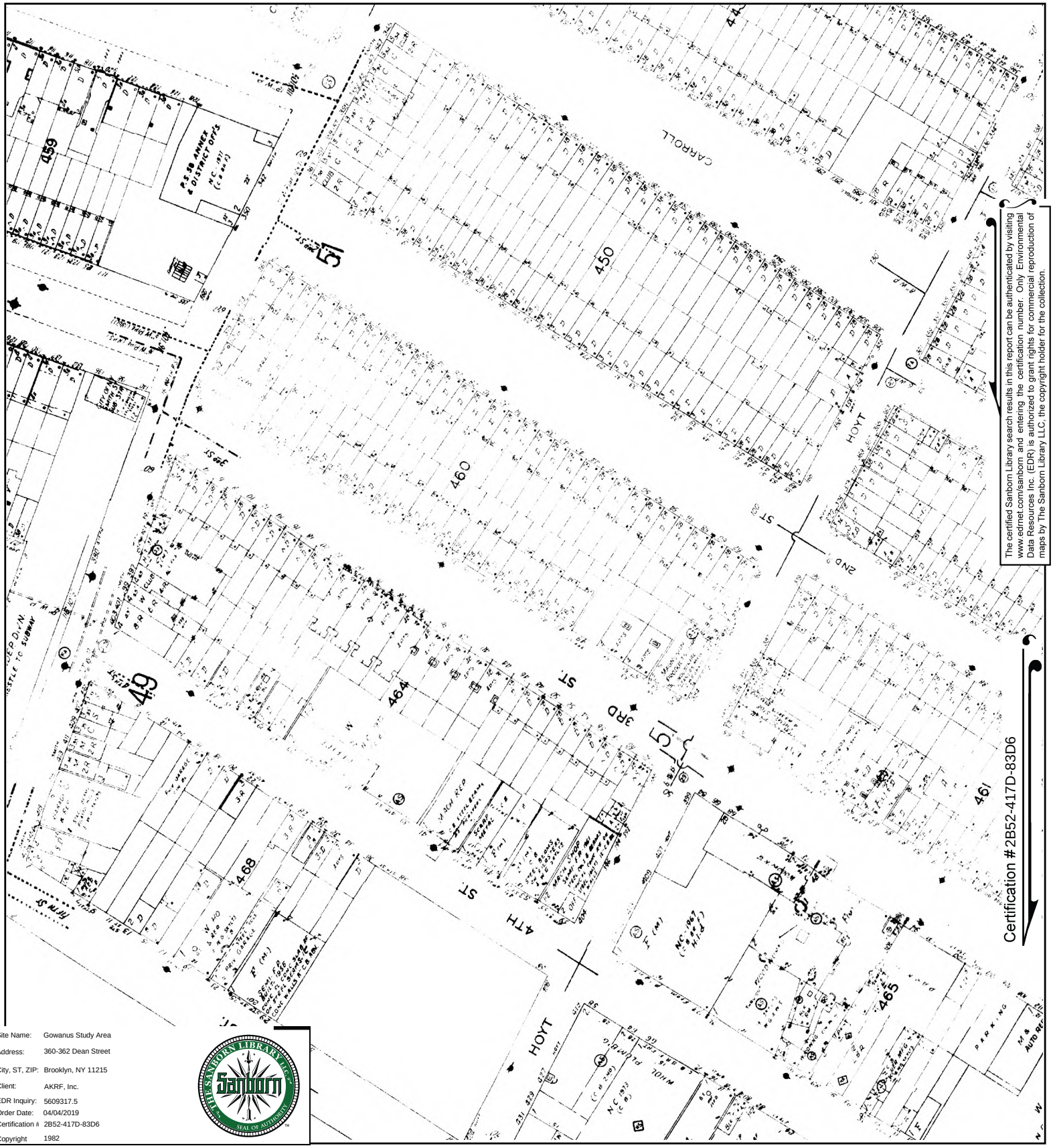

The certified Sanborn Library search results in this report can be authenticated by visiting www.edrnet.com/sanborn and entering the certification number. Only Environmental Data Resources Inc. (EDR) is authorized to grant rights for commercial reproduction of maps by The Sanborn Library LLC, the copyright holder for the collection.

Certification #2B52-417D-83D6

Site Name:	Gowanus Study Area
Address:	360-362 Dean Street
City, ST, ZIP:	Brooklyn, NY 11215
Client:	AKRF, Inc.
EDR Inquiry:	5609317.5
Order Date:	04/04/2019
Certification #:	2B52-417D-83D6
Copyright	1982

This Certified Sanborn Map combines the following sheets.
Outlined areas indicate map sheets within the collection.



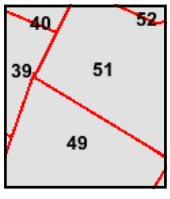

Volume 1, Sheet 40
Volume 1, Sheet 39
Volume 1, Sheet 51
Volume 1, Sheet 49

0 Feet 150 300 600

N

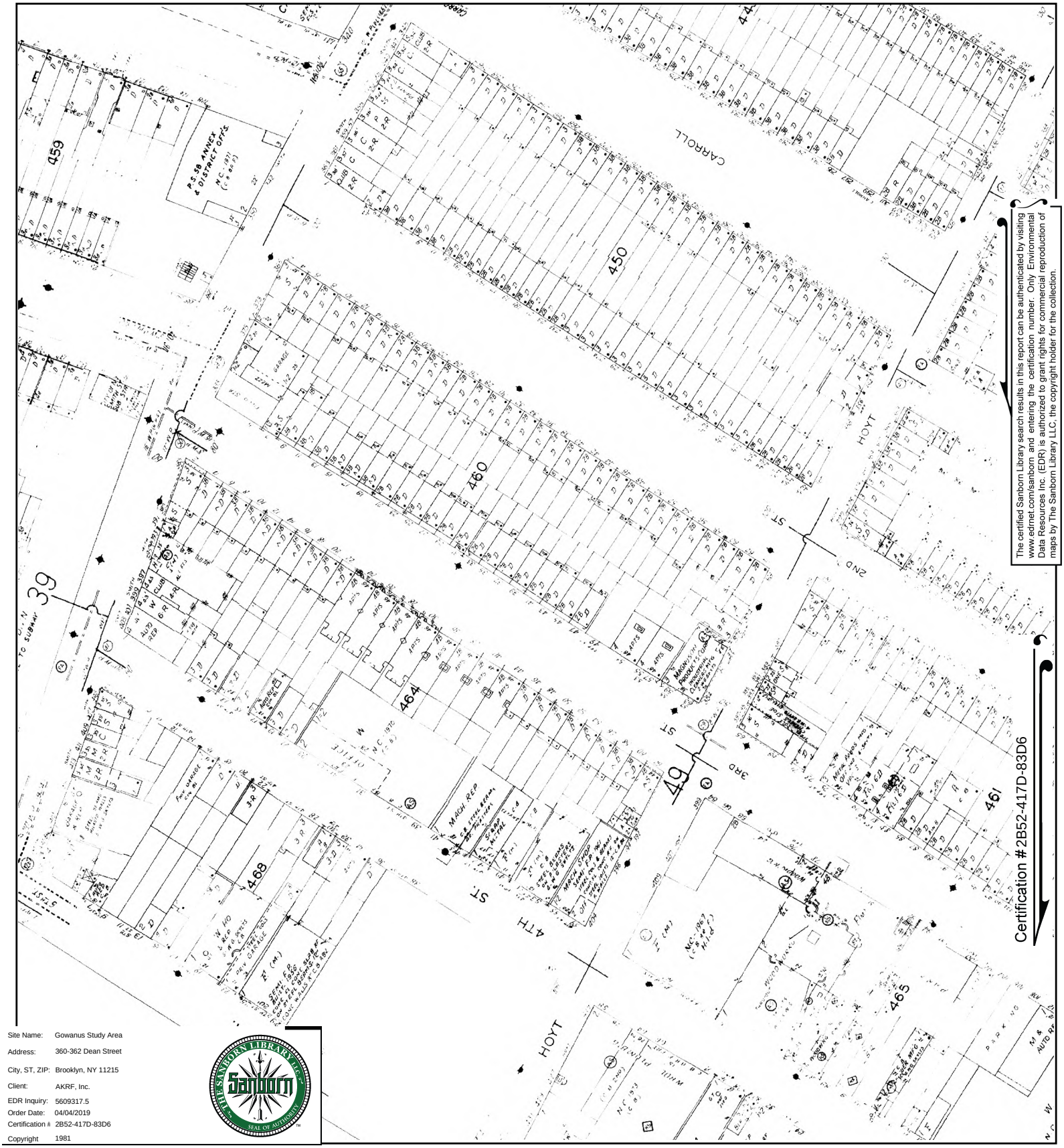

The certified Sanborn Library search results in this report can be authenticated by visiting www.edrnet.com/sanborn and entering the certification number. Only Environmental Data Resources Inc. (EDR) is authorized to grant rights for commercial reproduction of maps by The Sanborn Library LLC, the copyright holder for the collection.

Certification #2B52-417D-83D6

Site Name:	Gowanus Study Area
Address:	360-362 Dean Street
City, ST, ZIP:	Brooklyn, NY 11215
Client:	AKRF, Inc.
EDR Inquiry:	5609317.5
Order Date:	04/04/2019
Certification #	2B52-417D-83D6
Copyright	1981

This Certified Sanborn Map combines the following sheets.
Outlined areas indicate map sheets within the collection.



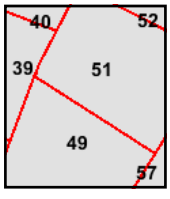

Volume 1, Sheet 51
Volume 1, Sheet 49
Volume 1, Sheet 40
Volume 1, Sheet 39

0 Feet 150 300 600

N

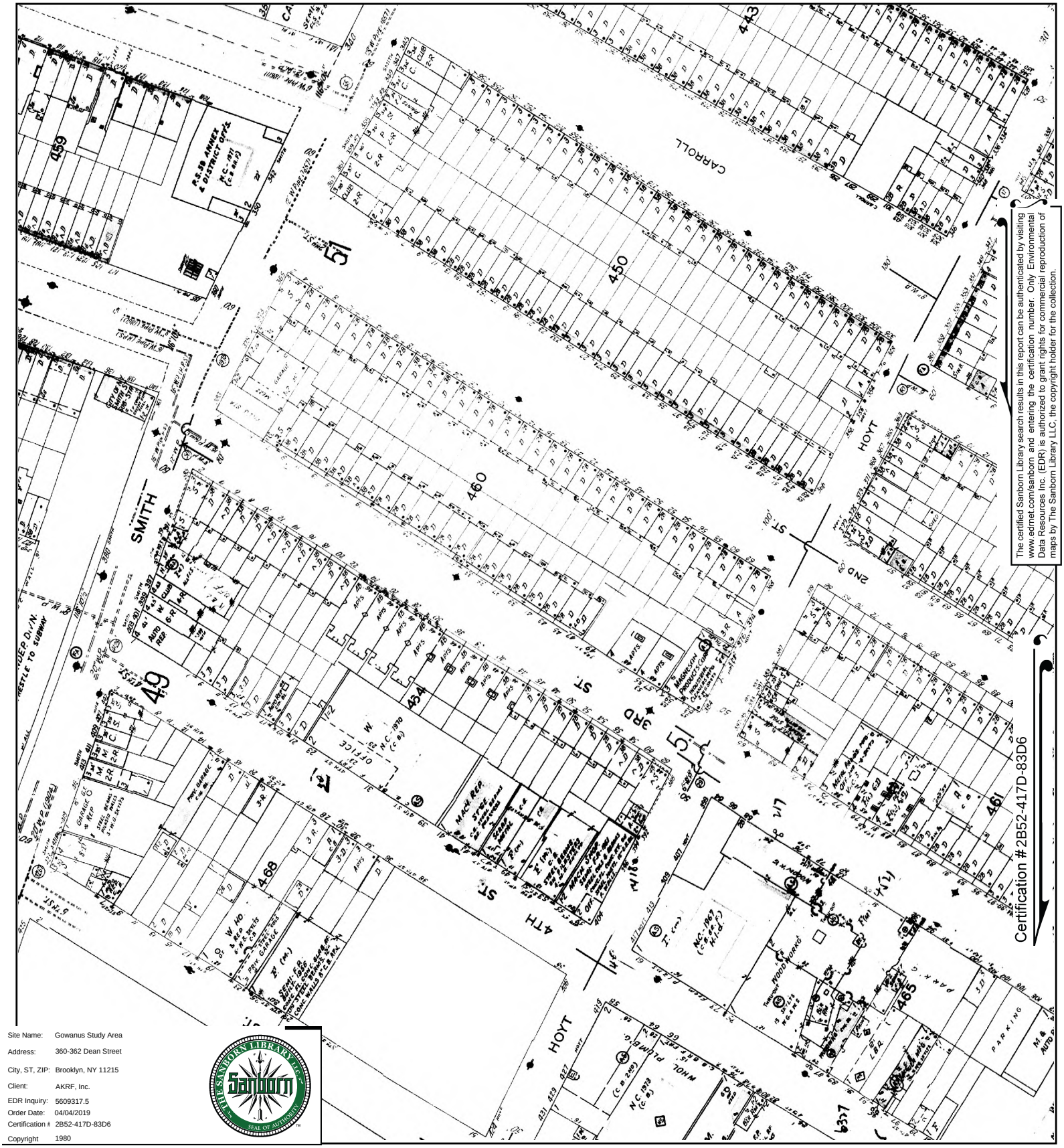

The certified Sanborn Library search results in this report can be authenticated by visiting www.edrnet.com/sanborn and entering the certification number. Only Environmental Data Resources Inc. (EDR) is authorized to grant rights for commercial reproduction of maps by The Sanborn Library LLC, the copyright holder for the collection.

Site Name:	Gowanus Study Area
Address:	360-362 Dean Street
City, ST, ZIP:	Brooklyn, NY 11215
Client:	AKRF, Inc.
EDR Inquiry:	5609317.5
Order Date:	04/04/2019
Certification #	2B52-417D-83D6
Copyright	1980

This Certified Sanborn Map combines the following sheets.
Outlined areas indicate map sheets within the collection.



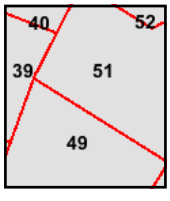

Volume 1, Sheet 51
Volume 1, Sheet 49
Volume 1, Sheet 40
Volume 1, Sheet 39

0 Feet 150 300 600

N

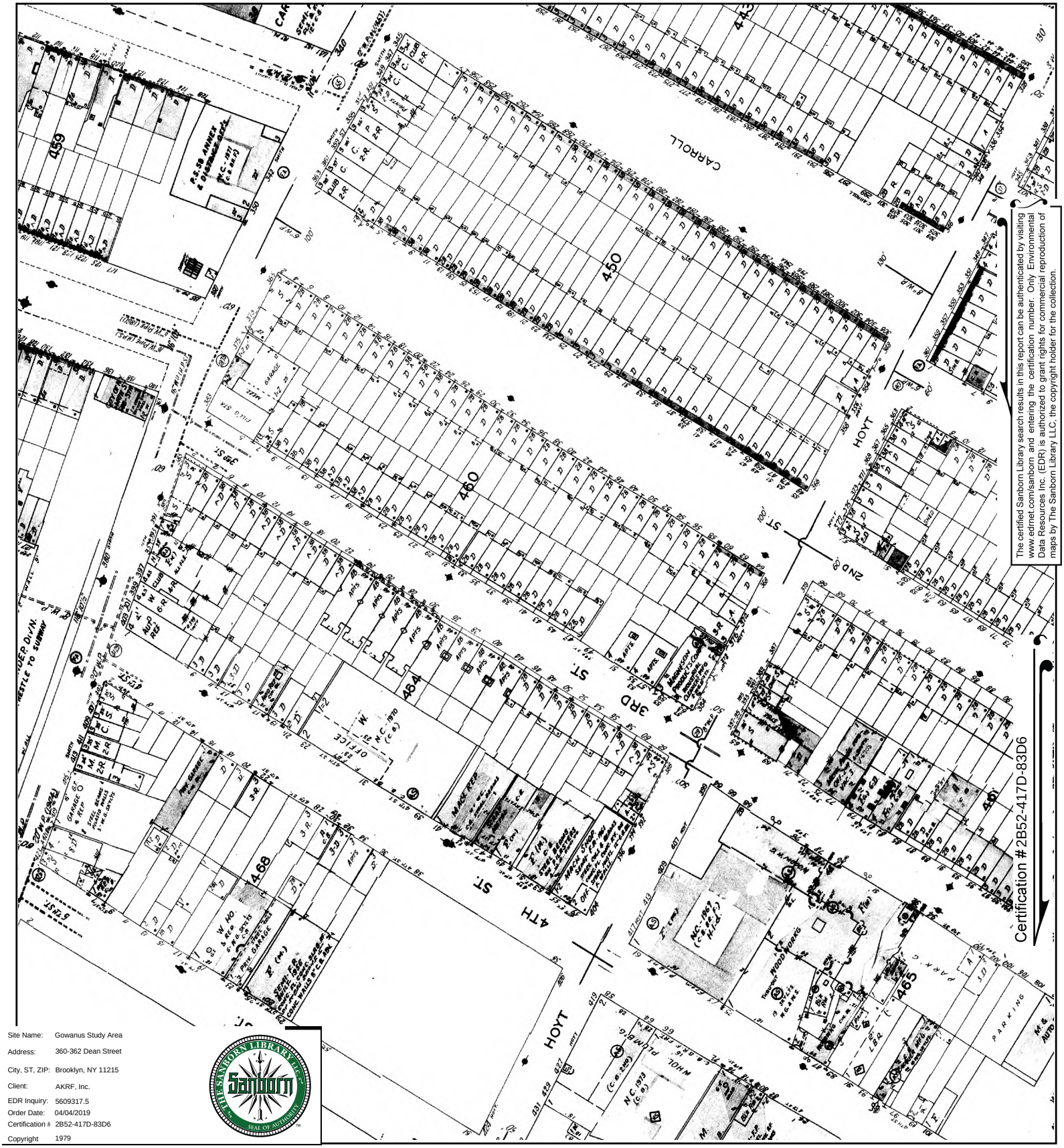

The certified Sanborn Library search results in this report can be authenticated by visiting www.edrnet.com/sanborn and entering the certification number. Only Environmental Data Resources Inc. (EDR) is authorized to grant rights for commercial reproduction of maps by The Sanborn Library LLC, the copyright holder for the collection.

Site Name:	Gowanus Study Area
Address:	360-362 Dean Street
City, ST, ZIP:	Brooklyn, NY 11215
Client:	AKRF, Inc.
EDR Inquiry:	5609317.5
Order Date:	04/04/2019
Certification #:	2B52-417D-83D6
Copyright	1979

This Certified Sanborn Map combines the following sheets.
Outlined areas indicate map sheets within the collection.

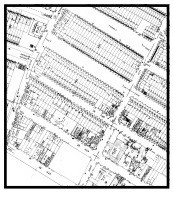

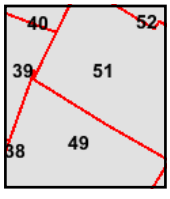

Volume 1, Sheet 51
Volume 1, Sheet 49
Volume 1, Sheet 40
Volume 1, Sheet 39

0 Feet 150 300 600

N

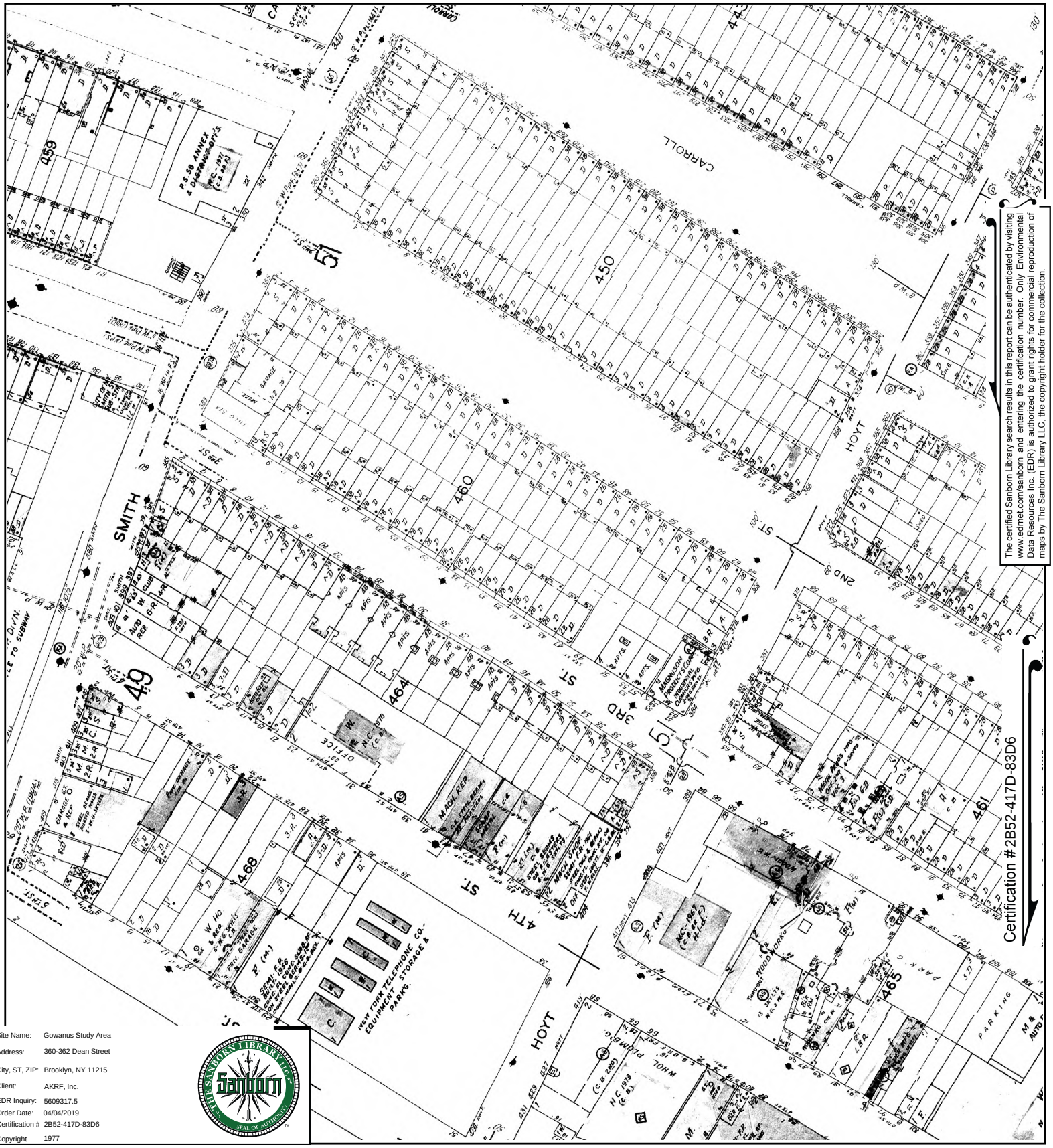

The certified Sanborn Library search results in this report can be authenticated by visiting www.edrnet.com/sanborn and entering the certification number. Only Environmental Data Resources Inc. (EDR) is authorized to grant rights for commercial reproduction of maps by The Sanborn Library LLC, the copyright holder for the collection.

Certification #2B52-417D-83D6

Site Name:	Gowanus Study Area
Address:	360-362 Dean Street
City, ST, ZIP:	Brooklyn, NY 11215
Client:	AKRF, Inc.
EDR Inquiry:	5609317.5
Order Date:	04/04/2019
Certification #:	2B52-417D-83D6
Copyright	1977

This Certified Sanborn Map combines the following sheets.
Outlined areas indicate map sheets within the collection.

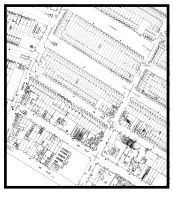

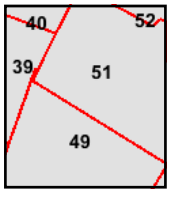

Volume 1, Sheet 51
Volume 1, Sheet 49
Volume 1, Sheet 49
Volume 1, Sheet 40
Volume 1, Sheet 39

0 Feet 150 300 600

N

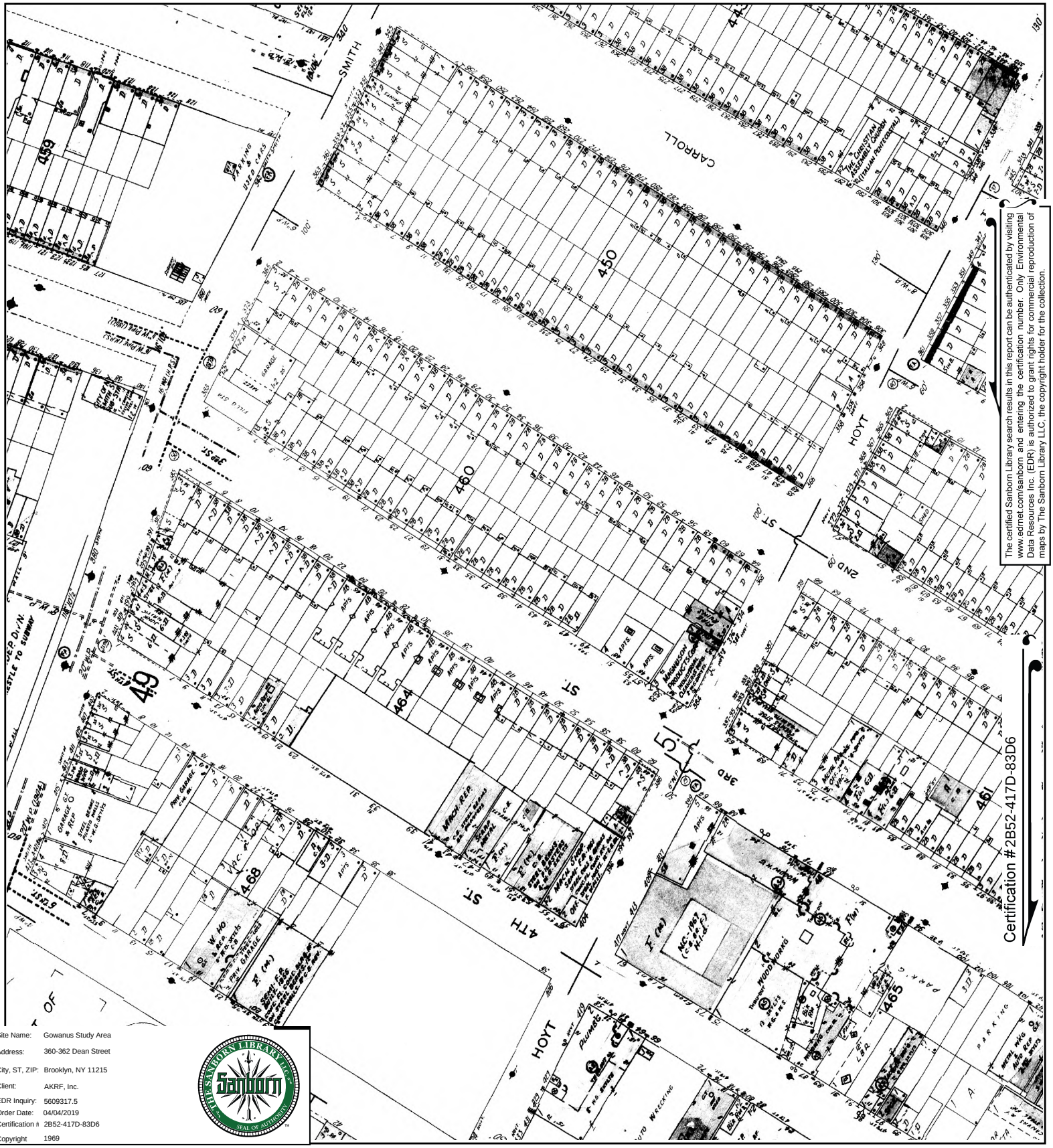

The certified Sanborn Library search results in this report can be authenticated by visiting www.edrnet.com/sanborn and entering the certification number. Only Environmental Data Resources Inc. (EDR) is authorized to grant rights for commercial reproduction of maps by The Sanborn Library LLC, the copyright holder for the collection.

Certification #2B52-417D-83D6

Site Name:	Gowanus Study Area
Address:	360-362 Dean Street
City, ST, ZIP:	Brooklyn, NY 11215
Client:	AKRF, Inc.
EDR Inquiry:	5609317.5
Order Date:	04/04/2019
Certification #:	2B52-417D-83D6
Copyright	1969

This Certified Sanborn Map combines the following sheets.
Outlined areas indicate map sheets within the collection.

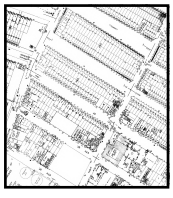

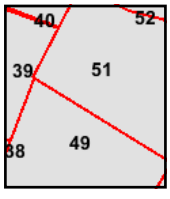

Volume 1, Sheet 51
Volume 1, Sheet 49
Volume 1, Sheet 40
Volume 1, Sheet 39

0 Feet 150 300 600

N

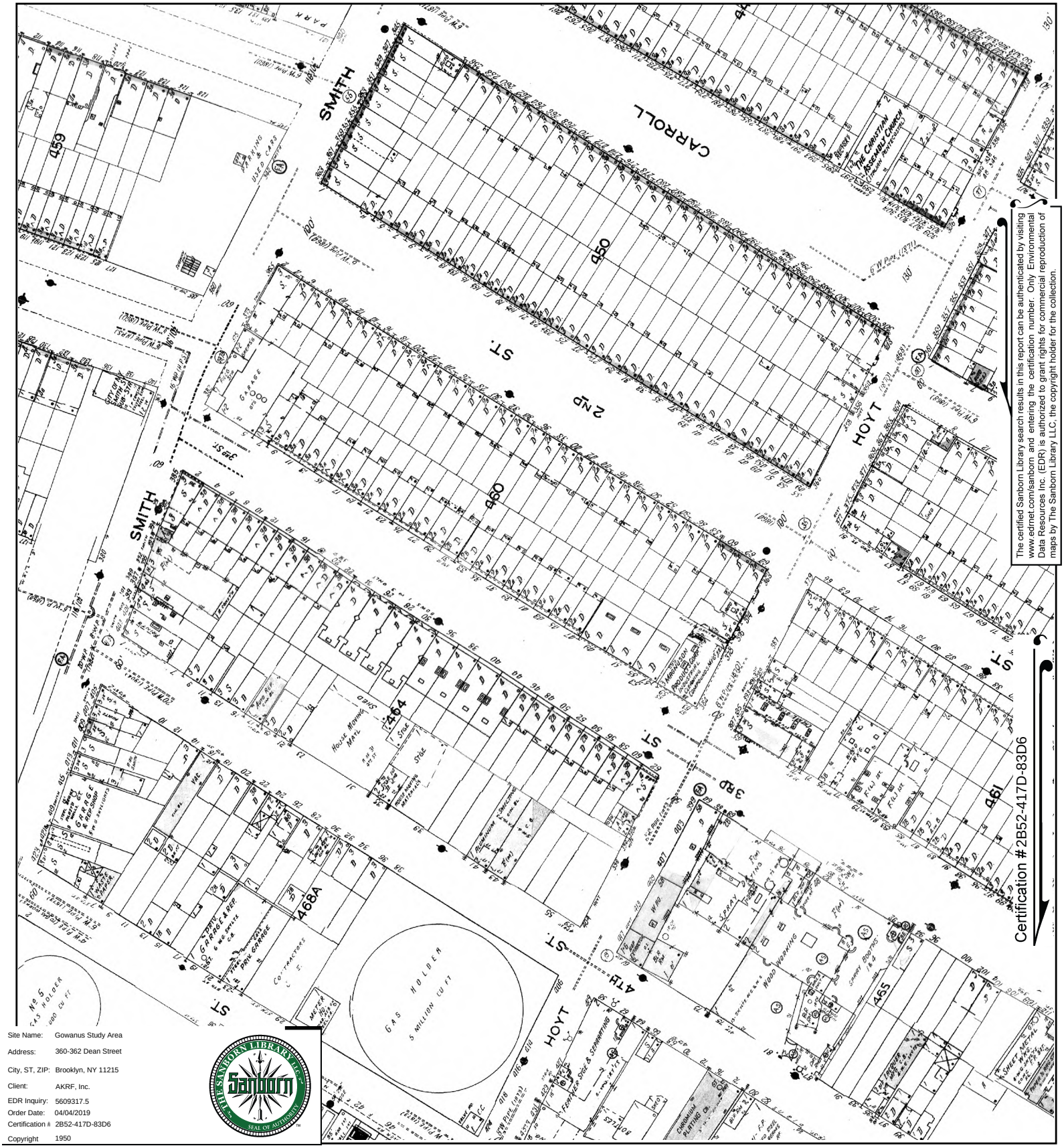

The certified Sanborn Library search results in this report can be authenticated by visiting www.edrnet.com/sanborn and entering the certification number. Only Environmental Data Resources Inc. (EDR) is authorized to grant rights for commercial reproduction of maps by The Sanborn Library LLC, the copyright holder for the collection.

Site Name:	Gowanus Study Area
Address:	360-362 Dean Street
City, ST, ZIP:	Brooklyn, NY 11215
Client:	AKRF, Inc.
EDR Inquiry:	5609317.5
Order Date:	04/04/2019
Certification #:	2B52-417D-83D6
Copyright	1950

This Certified Sanborn Map combines the following sheets.
Outlined areas indicate map sheets within the collection.

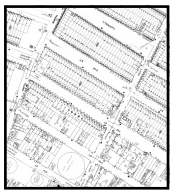

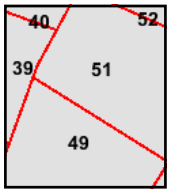

Volume 1, Sheet 51
Volume 1, Sheet 49
Volume 1, Sheet 40
Volume 1, Sheet 39

0 Feet 150 300 600

N

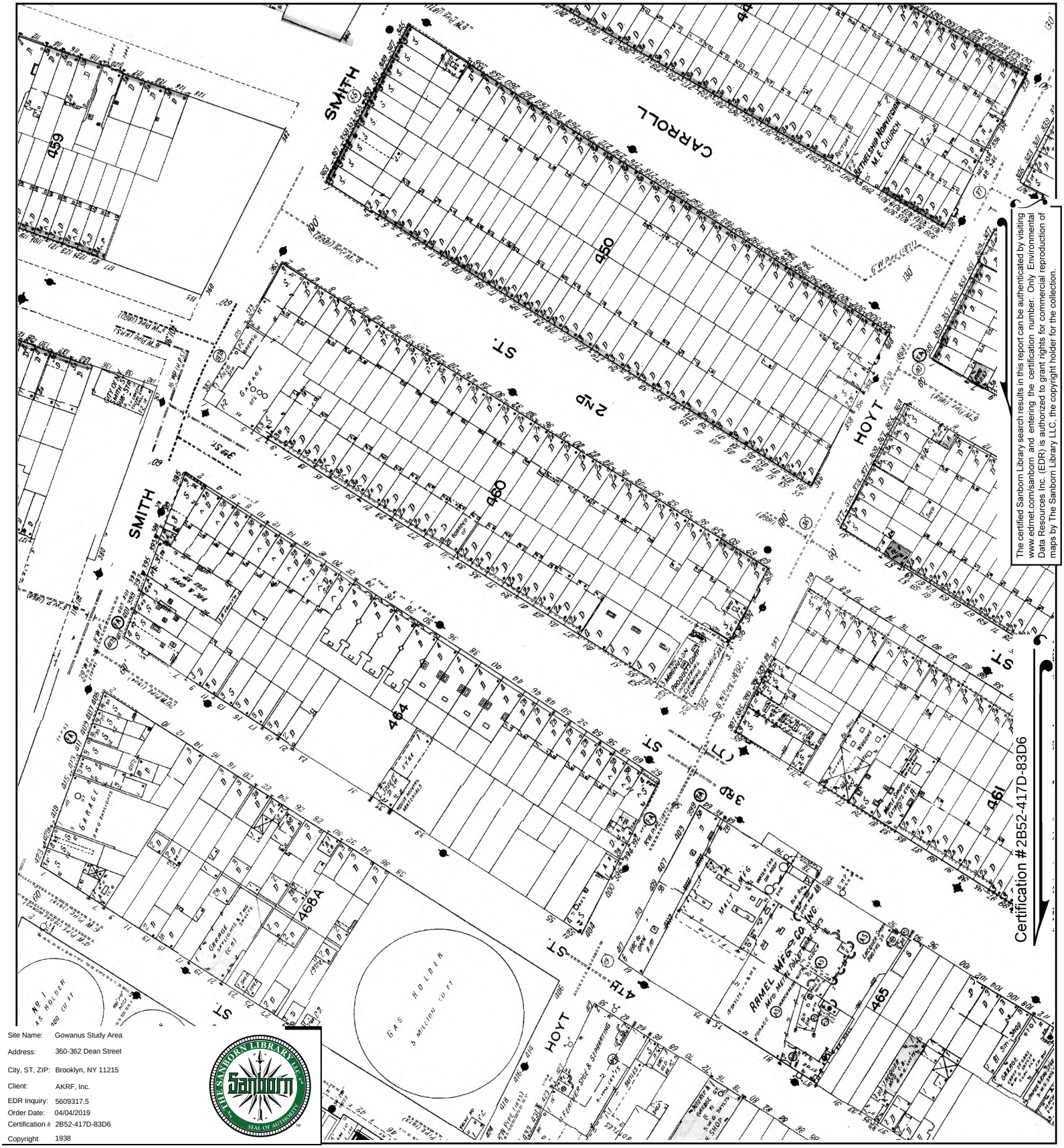

The certified Sanborn Library search results in this report can be authenticated by visiting www.edrnet.com/sanborn and entering the certification number. Only Environmental Data Resources Inc. (EDR) is authorized to grant rights for commercial reproduction of maps by The Sanborn Library LLC, the copyright holder for the collection.

Site Name:	Gowanus Study Area
Address:	360-362 Dean Street
City, ST, ZIP:	Brooklyn, NY 11215
Client:	AKRF, Inc.
EDR Inquiry:	5609317.5
Order Date:	04/04/2019
Certification #	2B52-417D-83D6
Copyright	1938

This Certified Sanborn Map combines the following sheets.
Outlined areas indicate map sheets within the collection.



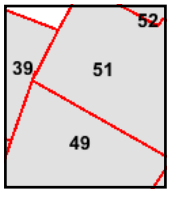

Volume 1, Sheet 51
Volume 1, Sheet 49
Volume 1, Sheet 39

0 Feet 150 300 600

N

The certified Sanborn Library search results in this report can be authenticated by visiting www.edrnet.com/sanborn and entering the certification number. Only Environmental Data Resources Inc. (EDR) is authorized to grant rights for commercial reproduction of maps by The Sanborn Library LLC, the copyright holder for the collection.

Certification #2B52-417D-83D6

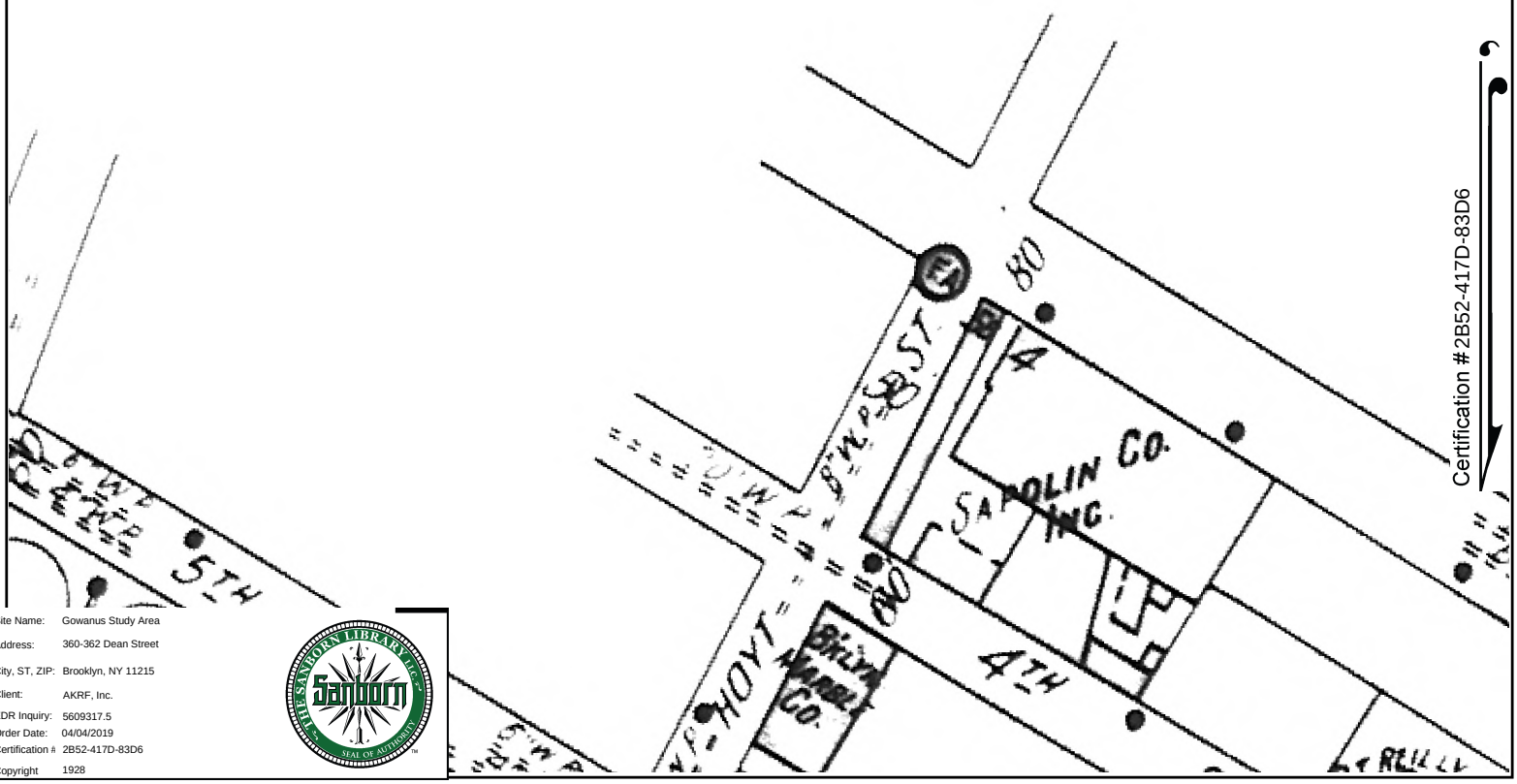

Site Name:	Gowanus Study Area
Address:	360-362 Dean Street
City, ST, ZIP:	Brooklyn, NY 11215
Client:	AKRF, Inc.
EDR Inquiry:	5609317.5
Order Date:	04/04/2019
Certification #	2B52-417D-83D6
Copyright	1928

This Certified Sanborn Map combines the following sheets. Outlined areas indicate map sheets within the collection.



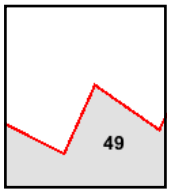

Volume Pier Maps, Sheet 49

0 Feet 150 300 600

N

The certified Sanborn Library search results in this report can be authenticated by visiting www.edrnet.com/sanborn and entering the certification number. Only Environmental Data Resources Inc. (EDR) is authorized to grant rights for commercial reproduction of maps by The Sanborn Library LLC, the copyright holder for the collection.

Certification #2B52-417D-83D6

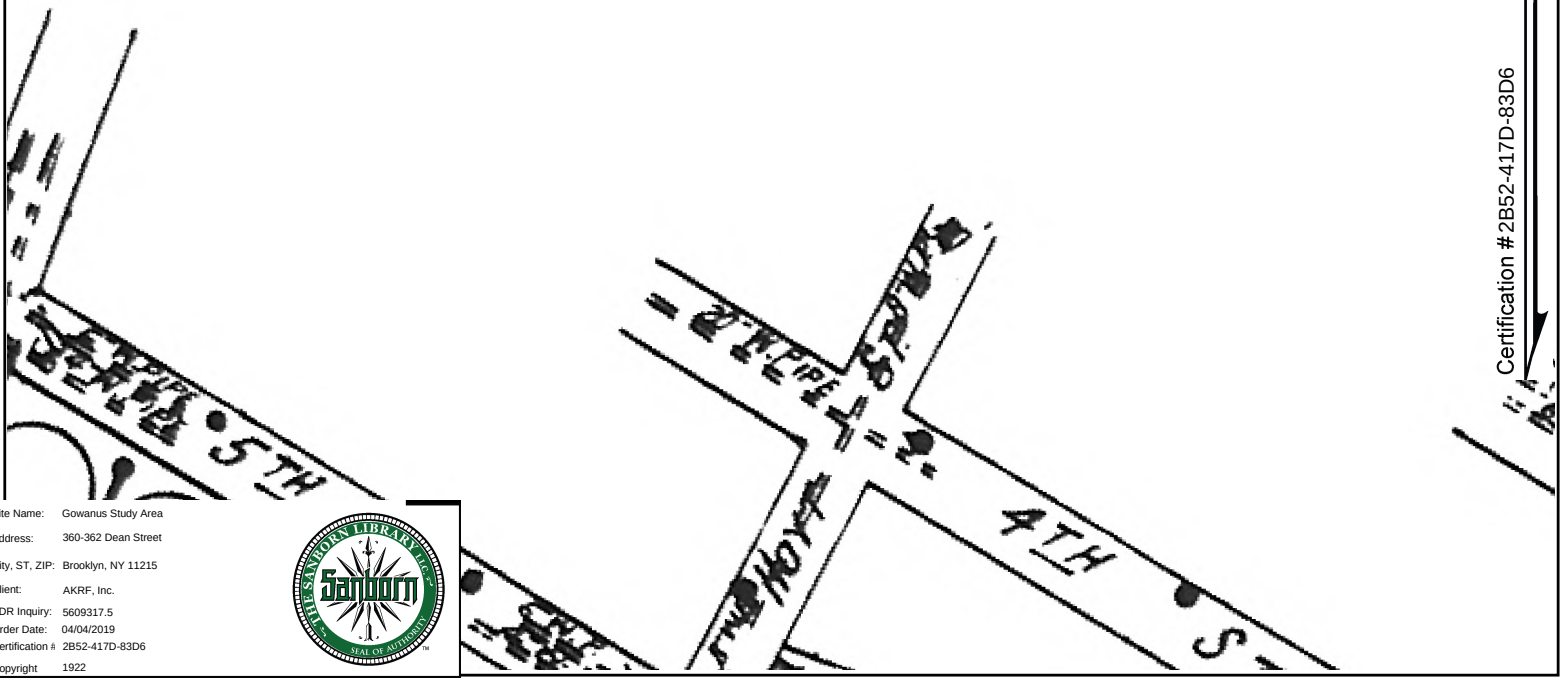

Site Name: Gowanus Study Area
Address: 360-362 Dean Street
City, ST, ZIP: Brooklyn, NY 11215
Client: AKRF, Inc.
EDR Inquiry: 5609317.5
Order Date: 04/04/2019
Certification #: 2B52-417D-83D6
Copyright: 1922

This Certified Sanborn Map combines the following sheets.
Outlined areas indicate map sheets within the collection.

0 Feet 150 300 600

Volume Pier Maps, Sheet 41

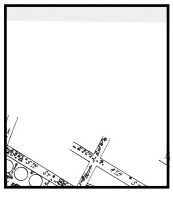

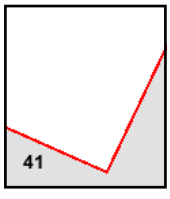

N

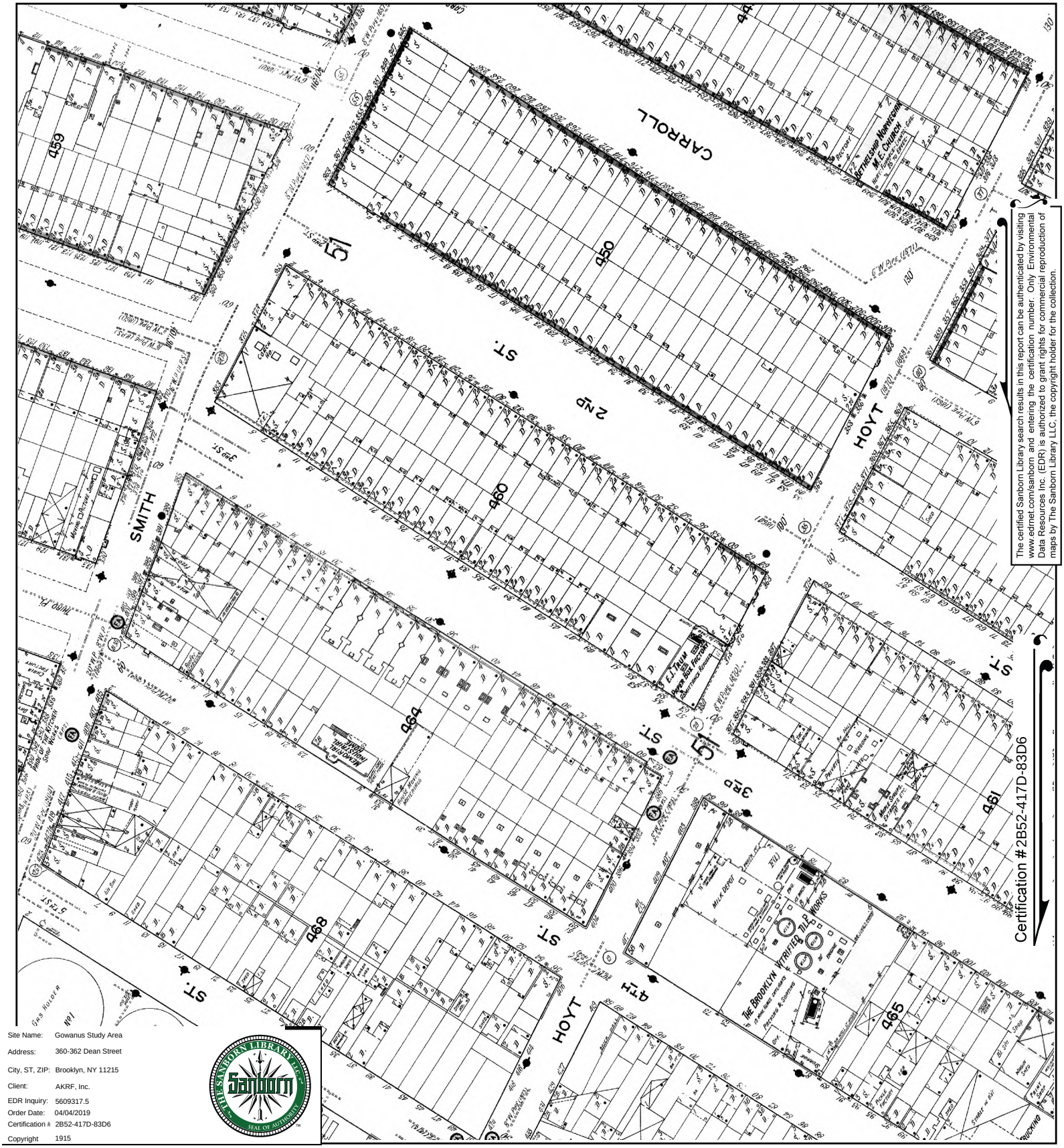

The certified Sanborn Library search results in this report can be authenticated by visiting www.edrnet.com/sanborn and entering the certification number. Only Environmental Data Resources Inc. (EDR) is authorized to grant rights for commercial reproduction of maps by The Sanborn Library LLC, the copyright holder for the collection.

Site Name:	Gowanus Study Area
Address:	360-362 Dean Street
City, ST, ZIP:	Brooklyn, NY 11215
Client:	AKRF, Inc.
EDR Inquiry:	5609317.5
Order Date:	04/04/2019
Certification #	2B52-417D-83D6
Copyright	1915

This Certified Sanborn Map combines the following sheets.
Outlined areas indicate map sheets within the collection.

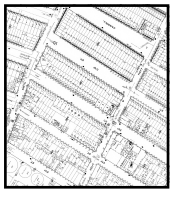

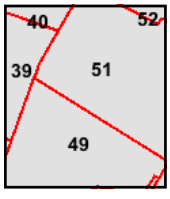

Volume 1, Sheet 51
Volume 1, Sheet 49
Volume 1, Sheet 40
Volume 1, Sheet 39

0 Feet 150 300 600

N

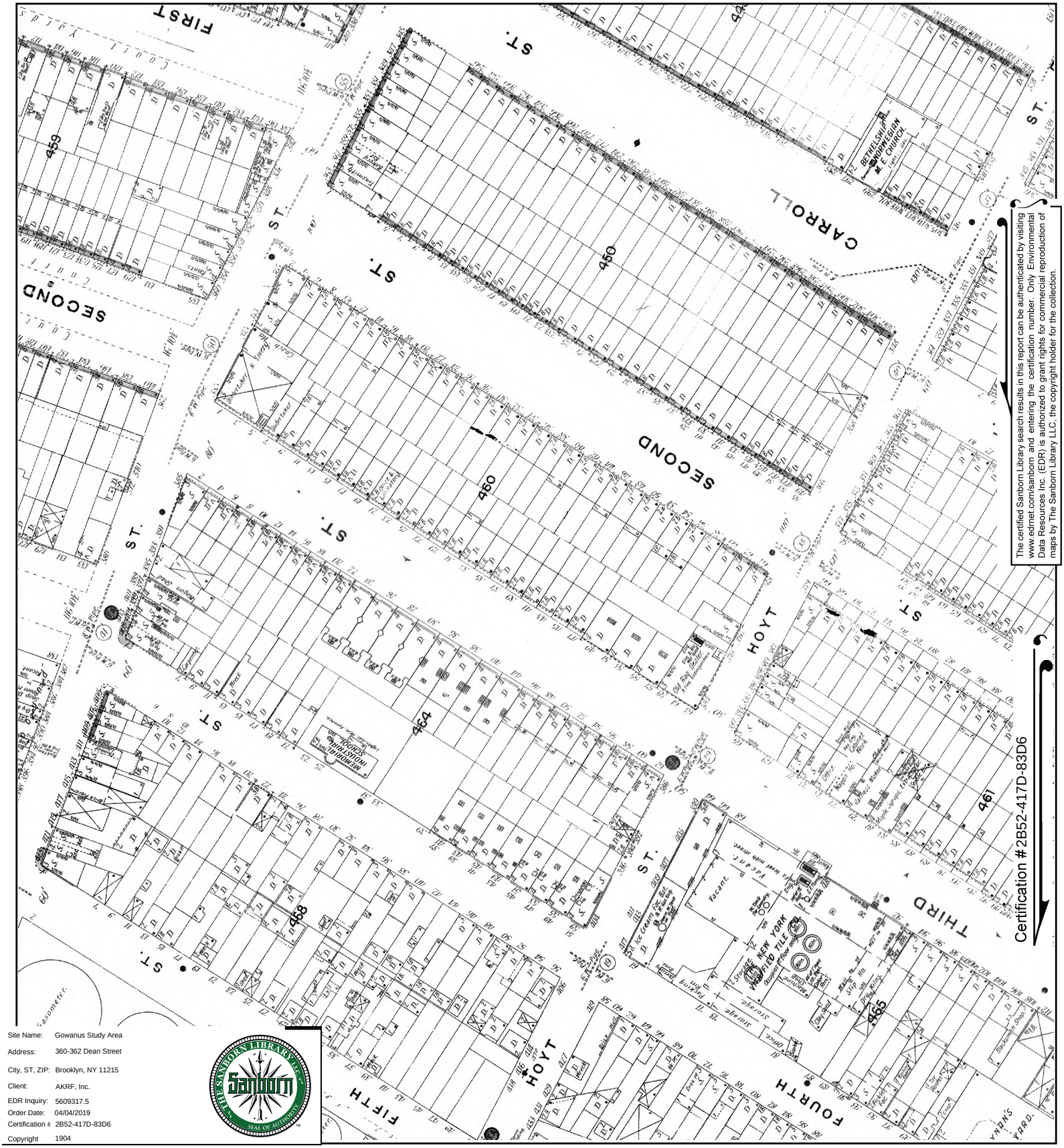

The certified Sanborn Library search results in this report can be authenticated by visiting www.edrnet.com/sanborn and entering the certification number. Only Environmental Data Resources Inc. (EDR) is authorized to grant rights for commercial reproduction of maps by The Sanborn Library LLC, the copyright holder for the collection.

Site Name:	Gowanus Study Area
Address:	360-362 Dean Street
City, ST, ZIP:	Brooklyn, NY 11215
Client:	AKRF, Inc.
EDR Inquiry:	5609317.5
Order Date:	04/04/2019
Certification #:	2B52-417D-83D6
Copyright	1904

This Certified Sanborn Map combines the following sheets.
Outlined areas indicate map sheets within the collection.



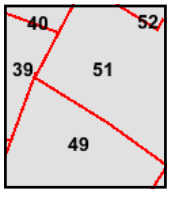

Volume 1, Sheet 51
Volume 1, Sheet 49
Volume 1, Sheet 40
Volume 1, Sheet 39

0 Feet 150 300 600

N

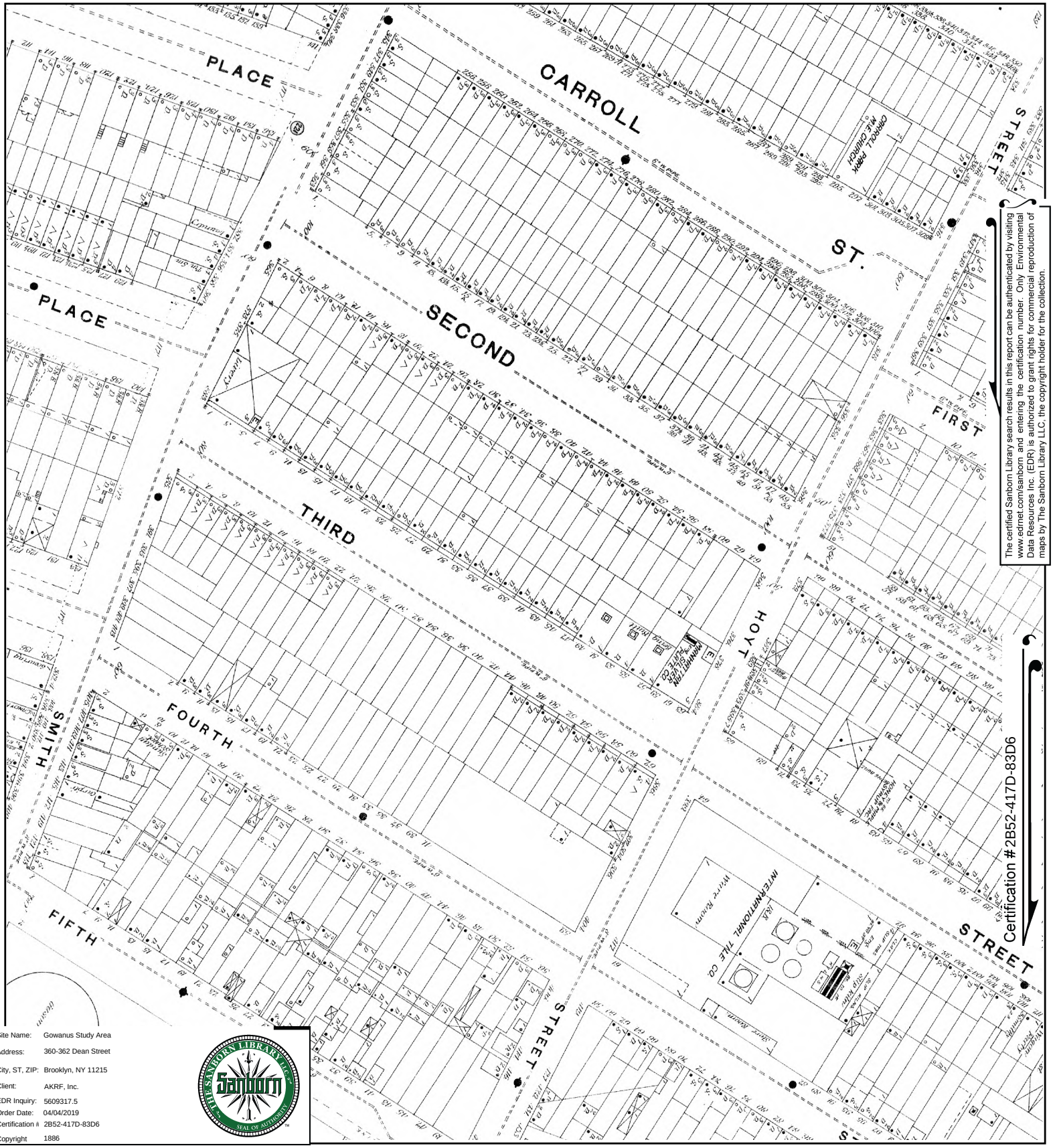

The certified Sanborn Library search results in this report can be authenticated by visiting www.edrnet.com/sanborn and entering the certification number. Only Environmental Data Resources Inc. (EDR) is authorized to grant rights for commercial reproduction of maps by The Sanborn Library LLC, the copyright holder for the collection.

Site Name:	Gowanus Study Area
Address:	360-362 Dean Street
City, ST, ZIP:	Brooklyn, NY 11215
Client:	AKRF, Inc.
EDR Inquiry:	5609317.5
Order Date:	04/04/2019
Certification #	2B52-417D-83D6
Copyright	1886

This Certified Sanborn Map combines the following sheets.
Outlined areas indicate map sheets within the collection.



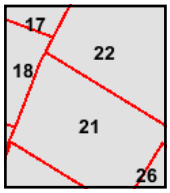

Volume 1, Sheet 21
Volume 1, Sheet 18
Volume 1, Sheet 22
Volume 1, Sheet 17

0 Feet 150 300 600

N

Gowanus Study Area

360-362 Dean Street

Brooklyn, NY 11215

Inquiry Number: 5609317.5

April 04, 2019

Certified Sanborn® Map Report

6 Armstrong Road, 4th floor
Shelton, CT 06484
Toll Free: 800.352.0050
www.edrnet.com

Certified Sanborn® Map Report

04/04/19

Site Name:

Gowanus Study Area
360-362 Dean Street
Brooklyn, NY 11215
EDR Inquiry # 5609317.5

Client Name:

AKRF, Inc.
440 Park Avenue, South 7th Floor
New York, NY 10016
Contact: Neoma Chefalo

The Sanborn Library has been searched by EDR and maps covering the target property location as provided by AKRF, Inc. were identified for the years listed below. The Sanborn Library is the largest, most complete collection of fire insurance maps. The collection includes maps from Sanborn, Bromley, Perris & Browne, Hopkins, Barlow, and others. Only Environmental Data Resources Inc. (EDR) is authorized to grant rights for commercial reproduction of maps by the Sanborn Library LLC, the copyright holder for the collection. Results can be authenticated by visiting www.edrnet.com/sanborn.

The Sanborn Library is continually enhanced with newly identified map archives. This report accesses all maps in the collection as of the day this report was generated.

Certified Sanborn Results:

Certification # 2B52-417D-83D6

PO # 180428

Project 180428

Maps Provided:

2007	1995	1981	1922
2006	1993	1980	1921
2005	1992	1979	1915
2004	1991	1977	1904
2003	1988	1969	1886
2002	1987	1950	
2001	1986	1938	
1996	1982	1928	

Sanborn® Library search results

Certification #: 2B52-417D-83D6

The Sanborn Library includes more than 1.2 million fire insurance maps from Sanborn, Bromley, Perris & Browne, Hopkins, Barlow and others which track historical property usage in approximately 12,000 American cities and towns. Collections searched:

- ☑ Library of Congress
- ☑ University Publications of America
- ☑ EDR Private Collection

The Sanborn Library LLC Since 1866™

Limited Permission To Make Copies

AKRF, Inc. (the client) is permitted to make up to FIVE photocopies of this Sanborn Map transmittal and each fire insurance map accompanying this report solely for the limited use of its customer. No one other than the client is authorized to make copies. Upon request made directly to an EDR Account Executive, the client may be permitted to make a limited number of additional photocopies. This permission is conditioned upon compliance by the client, its customer and their agents with EDR's copyright policy; a copy of which is available upon request.

Disclaimer - Copyright and Trademark Notice

This Report contains certain information obtained from a variety of public and other sources reasonably available to Environmental Data Resources, Inc. It cannot be concluded from this Report that coverage information for the target and surrounding properties does not exist from other sources. NO WARRANTY EXPRESSED OR IMPLIED, IS MADE WHATSOEVER IN CONNECTION WITH THIS REPORT. ENVIRONMENTAL DATA RESOURCES, INC. SPECIFICALLY DISCLAIMS THE MAKING OF ANY SUCH WARRANTIES, INCLUDING WITHOUT LIMITATION, MERCHANTABILITY OR FITNESS FOR A PARTICULAR USE OR PURPOSE. ALL RISK IS ASSUMED BY THE USER. IN NO EVENT SHALL ENVIRONMENTAL DATA RESOURCES, INC. BE LIABLE TO ANYONE, WHETHER ARISING OUT OF ERRORS OR OMISSIONS, NEGLIGENCE, ACCIDENT OR ANY OTHER CAUSE, FOR ANY LOSS OF DAMAGE, INCLUDING, WITHOUT LIMITATION, SPECIAL, INCIDENTAL, CONSEQUENTIAL, OR EXEMPLARY DAMAGES. ANY LIABILITY ON THE PART OF ENVIRONMENTAL DATA RESOURCES, INC. IS STRICTLY LIMITED TO A REFUND OF THE AMOUNT PAID FOR THIS REPORT. Purchaser accepts this Report "AS IS". Any analyses, estimates, ratings, environmental risk levels or risk codes provided in this Report are provided for illustrative purposes only, and are not intended to provide, nor should they be interpreted as providing any facts regarding, or prediction or forecast of, any environmental risk for any property. Only a Phase I Environmental Site Assessment performed by an environmental professional can provide information regarding the environmental risk for any property. Additionally, the information provided in this Report is not to be construed as legal advice.

Copyright 2019 by Environmental Data Resources, Inc. All rights reserved. Reproduction in any media or format, in whole or in part, of any report or map of Environmental Data Resources, Inc., or its affiliates, is prohibited without prior written permission.

EDR and its logos (including Sanborn and Sanborn Map) are trademarks of Environmental Data Resources, Inc. or its affiliates. All other trademarks used herein are the property of their respective owners.

Sanborn Sheet Key

This Certified Sanborn Map Report is based upon the following Sanborn Fire Insurance map sheets.

2007 Source Sheets



Volume 1, Sheet 51
2007



Volume 1, Sheet 52
2007

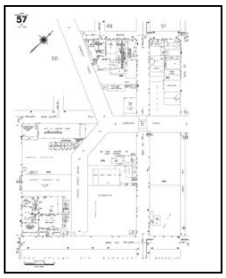

Volume 1, Sheet 57
2007

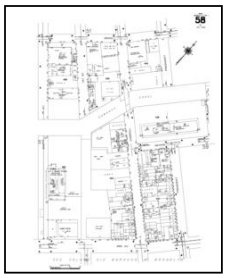

Volume 1, Sheet 58
2007



Volume 1, Sheet 59
2007

2006 Source Sheets



Volume 1, Sheet 51
2006

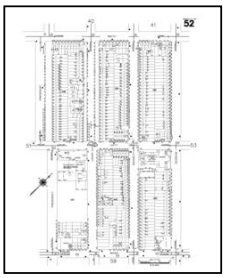

Volume 1, Sheet 52
2006

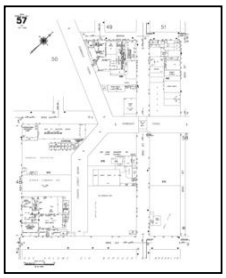

Volume 1, Sheet 57
2006

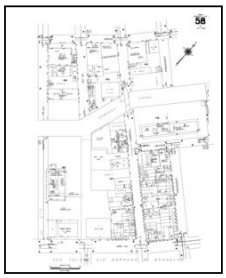

Volume 1, Sheet 58
2006



Volume 1, Sheet 59
2006

Sanborn Sheet Key

This Certified Sanborn Map Report is based upon the following Sanborn Fire Insurance map sheets.

2005 Source Sheets

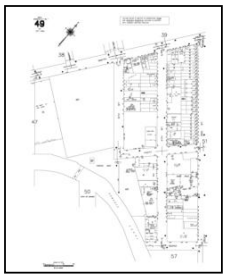

Volume 1, Sheet 49
2005



Volume 1, Sheet 51
2005

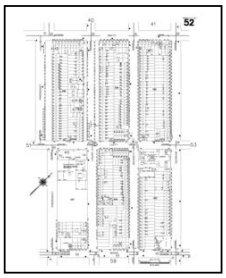

Volume 1, Sheet 52
2005

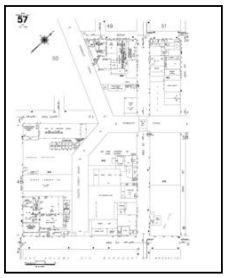

Volume 1, Sheet 57
2005

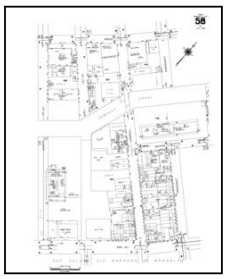

Volume 1, Sheet 58
2005



Volume 1, Sheet 59
2005

2004 Source Sheets



Volume 1, Sheet 51
2004



Volume 1, Sheet 52
2004



Volume 1, Sheet 57
2004

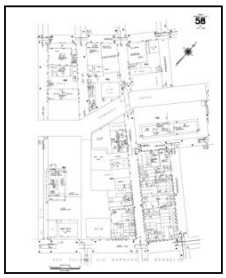

Volume 1, Sheet 58
2004



Volume 1, Sheet 59
2004

Sanborn Sheet Key

This Certified Sanborn Map Report is based upon the following Sanborn Fire Insurance map sheets.

2003 Source Sheets



Volume 1, Sheet 51
2003

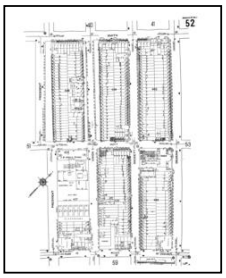

Volume 1, Sheet 52
2003

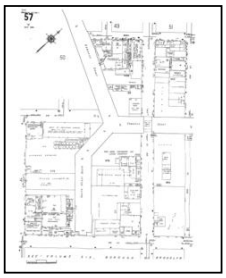

Volume 1, Sheet 57
2003

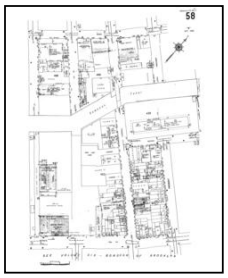

Volume 1, Sheet 58
2003



Volume 1, Sheet 59
2003

2002 Source Sheets

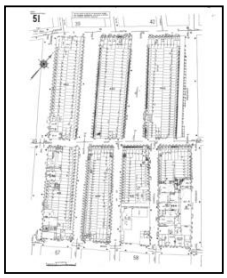

Volume 1, Sheet 51
2002

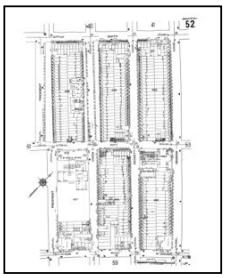

Volume 1, Sheet 52
2002

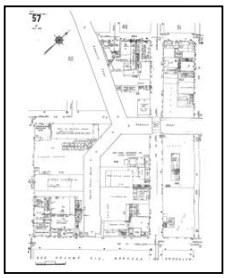

Volume 1, Sheet 57
2002

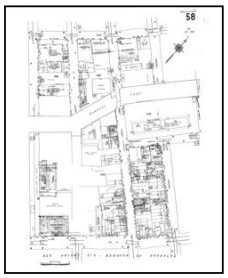

Volume 1, Sheet 58
2002



Volume 1, Sheet 59
2002

Sanborn Sheet Key

This Certified Sanborn Map Report is based upon the following Sanborn Fire Insurance map sheets.

2001 Source Sheets

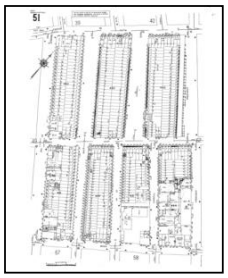
Volume 1, Sheet 51
2001


Volume 1, Sheet 52
2001

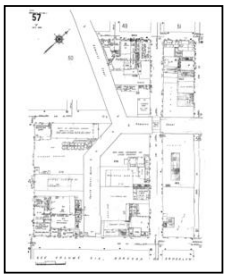
Volume 1, Sheet 57
2001

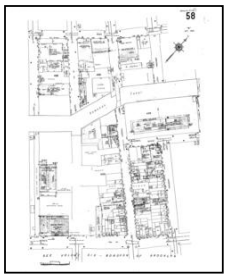
Volume 1, Sheet 58
2001


Volume 1, Sheet 59
2001

1996 Source Sheets

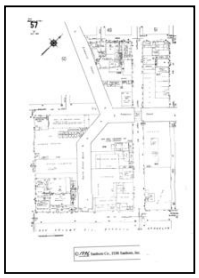
Volume 1, Sheet 57
1996


Volume 1, Sheet 58
1996


Volume 1, Sheet 59
1996

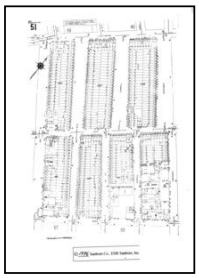
Volume 1, Sheet 51
1996


Volume 1, Sheet 52
1996

1995 Source Sheets


Volume 1, Sheet 57
1995

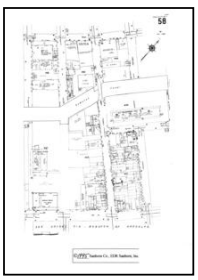
Volume 1, Sheet 58
1995


Volume 1, Sheet 59
1995

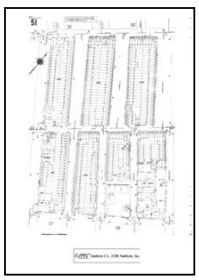
Volume 1, Sheet 51
1995


Volume 1, Sheet 52
1995

Sanborn Sheet Key

This Certified Sanborn Map Report is based upon the following Sanborn Fire Insurance map sheets.

1993 Source Sheets


Volume 1, Sheet 51
1993


Volume 1, Sheet 52
1993


Volume 1, Sheet 57
1993

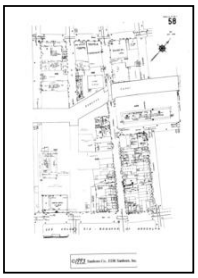
Volume 1, Sheet 58
1993


Volume 1, Sheet 59
1993

1992 Source Sheets

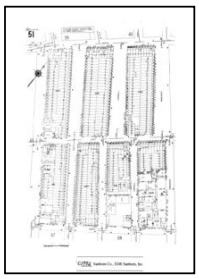
Volume 1, Sheet 51
1992

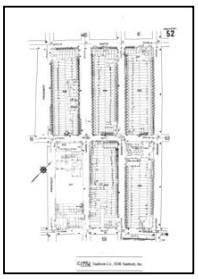
Volume 1, Sheet 52
1992

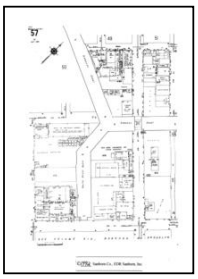
Volume 1, Sheet 57
1992

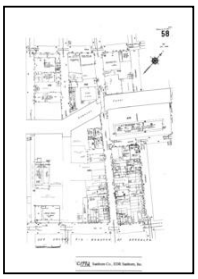
Volume 1, Sheet 58
1992


Volume 1, Sheet 59
1992

1991 Source Sheets

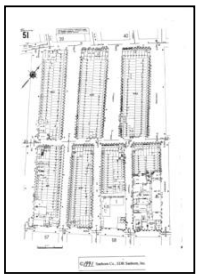
Volume 1, Sheet 51
1991

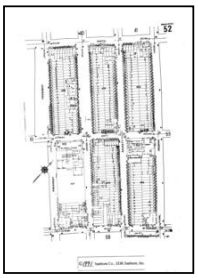
Volume 1, Sheet 52
1991

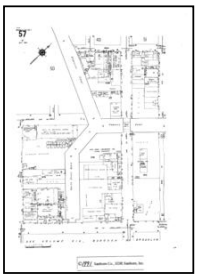
Volume 1, Sheet 57
1991


Volume 1, Sheet 58
1991


Volume 1, Sheet 59
1991

1988 Source Sheets


Volume 1, Sheet 51
1988

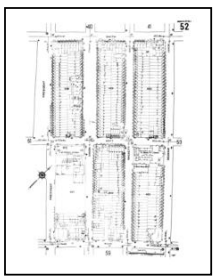
Volume 1, Sheet 52
1988

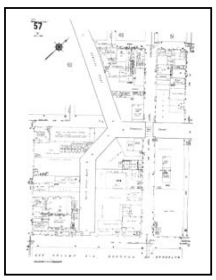
Volume 1, Sheet 57
1988


Volume 1, Sheet 58
1988


Volume 1, Sheet 59
1988

Sanborn Sheet Key

This Certified Sanborn Map Report is based upon the following Sanborn Fire Insurance map sheets.

1987 Source Sheets

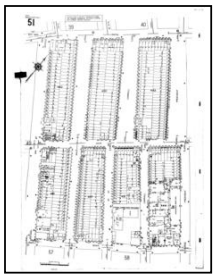
Volume 1, Sheet 51
1987

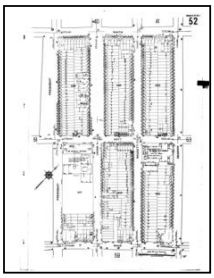
Volume 1, Sheet 52
1987

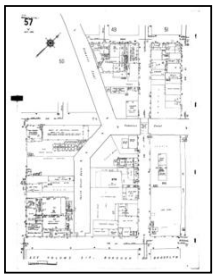
Volume 1, Sheet 57
1987

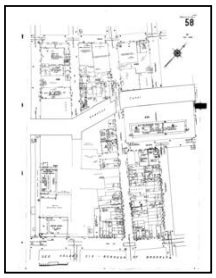
Volume 1, Sheet 58
1987

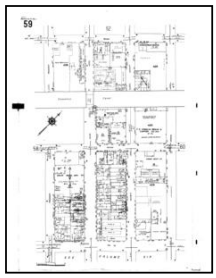
Volume 1, Sheet 59
1987

1986 Source Sheets

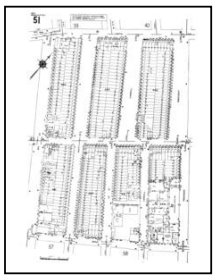
Volume 1, Sheet 51
1986

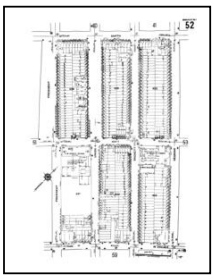
Volume 1, Sheet 52
1986

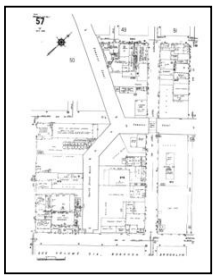
Volume 1, Sheet 57
1986

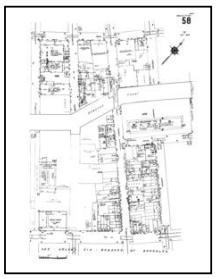
Volume 1, Sheet 58
1986


Volume 1, Sheet 59
1986

1982 Source Sheets

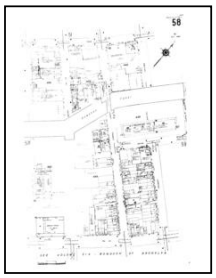
Volume 1, Sheet 58
1982


Volume 1, Sheet 59
1982


Volume 1, Sheet 51
1982

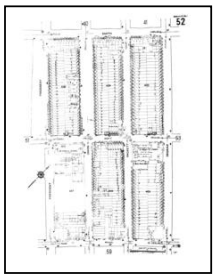
Volume 1, Sheet 52
1982

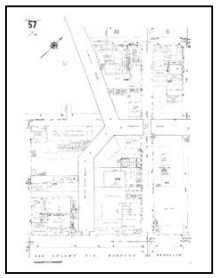
Volume 1, Sheet 57
1982

1981 Source Sheets


Volume 1, Sheet 51
1981


Volume 1, Sheet 52
1981


Volume 1, Sheet 57
1981


Volume 1, Sheet 58
1981


Volume 1, Sheet 59
1981

Sanborn Sheet Key

This Certified Sanborn Map Report is based upon the following Sanborn Fire Insurance map sheets.

1980 Source Sheets

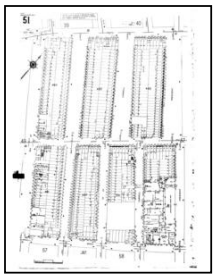
Volume 1, Sheet 51
1980

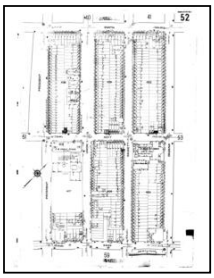
Volume 1, Sheet 52
1980

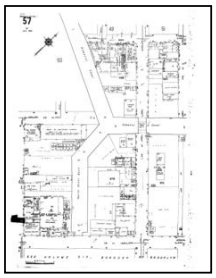
Volume 1, Sheet 57
1980

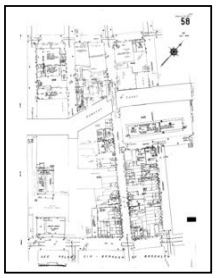
Volume 1, Sheet 58
1980

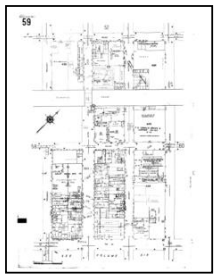
Volume 1, Sheet 59
1980

1979 Source Sheets

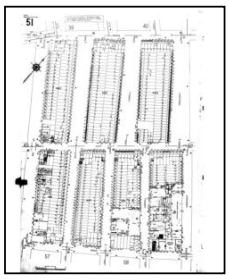
Volume 1, Sheet 51
1979

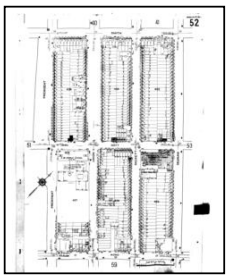
Volume 1, Sheet 52
1979

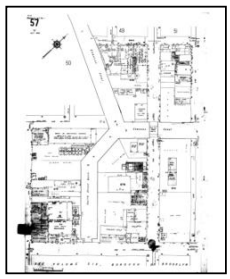
Volume 1, Sheet 57
1979

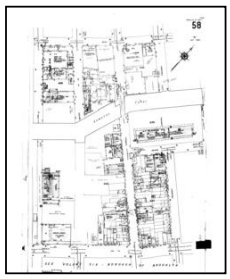
Volume 1, Sheet 58
1979

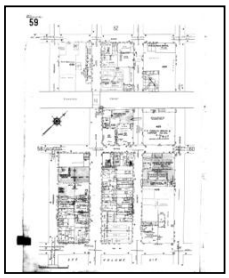
Volume 1, Sheet 59
1979

1977 Source Sheets


Volume 1, Sheet 51
1977


Volume 1, Sheet 52
1977

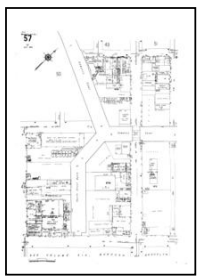
Volume 1, Sheet 57
1977

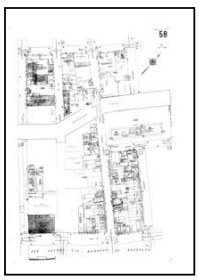
Volume 1, Sheet 58
1977

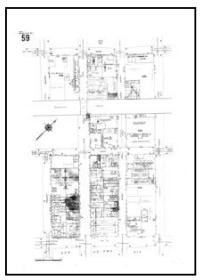
Volume 1, Sheet 59
1977

Sanborn Sheet Key

This Certified Sanborn Map Report is based upon the following Sanborn Fire Insurance map sheets.

1969 Source Sheets

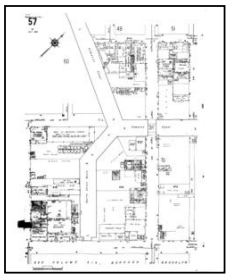

Volume 1, Sheet 57
1969



Volume 1, Sheet 58
1969

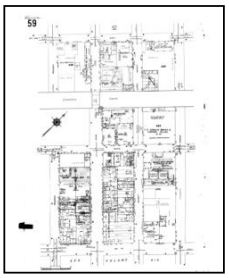

Volume 1, Sheet 59
1969

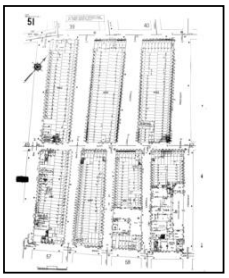

Volume 1, Sheet 51
1969

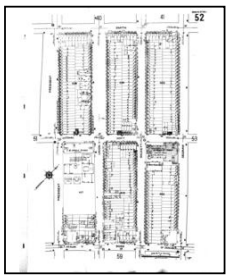

Volume 1, Sheet 52
1969

1950 Source Sheets

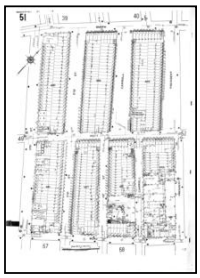

Volume 1, Sheet 51
1950



Volume 1, Sheet 52
1950



Volume 1, Sheet 57
1950



Volume 1, Sheet 58
1950



Volume 1, Sheet 59
1950

1938 Source Sheets

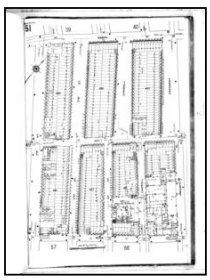

Volume 1, Sheet 51
1938



Volume 1, Sheet 52
1938

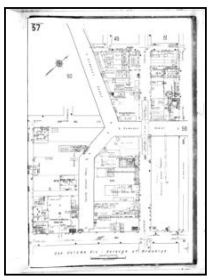

Volume 1, Sheet 57
1938



Volume 1, Sheet 58
1938



Volume 1, Sheet 59
1938

Sanborn Sheet Key

This Certified Sanborn Map Report is based upon the following Sanborn Fire Insurance map sheets.

1928 Source Sheets

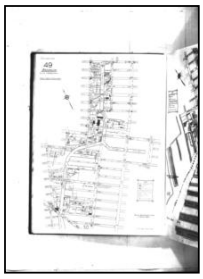

Volume Pier Maps, Sheet 49
1928

1922 Source Sheets

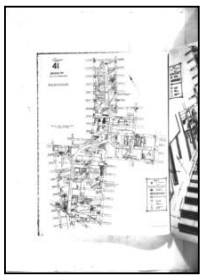

Volume Pier Maps, Sheet 41
1922

1921 Source Sheets



Volume Atlas Maps, Sheet b-5
1921

1915 Source Sheets

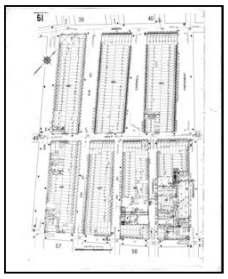

Volume 1, Sheet 51
1915

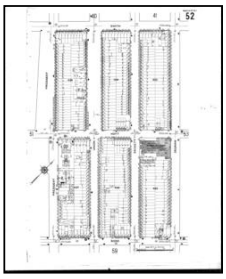

Volume 1, Sheet 52
1915

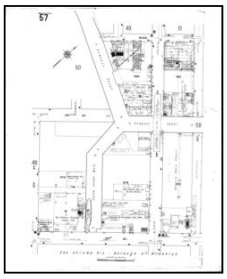

Volume 1, Sheet 57
1915

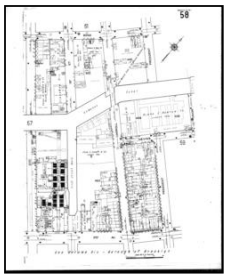

Volume 1, Sheet 58
1915

Sanborn Sheet Key

This Certified Sanborn Map Report is based upon the following Sanborn Fire Insurance map sheets.

1915 Source Sheets

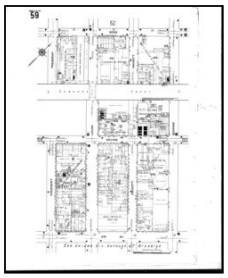

Volume 1, Sheet 59
1915

1904 Source Sheets



Volume 1, Sheet 58
1904



Volume 1, Sheet 59
1904

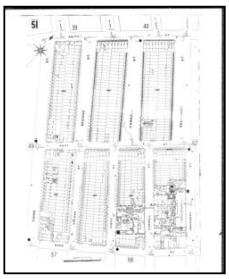

Volume 1, Sheet 51
1904



Volume 1, Sheet 52
1904

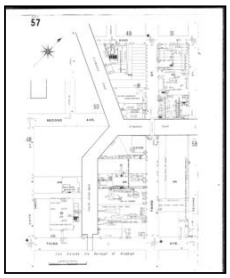

Volume 1, Sheet 57
1904

1886 Source Sheets



Volume 1, Sheet 22
1886



Volume 1, Sheet 22
1886

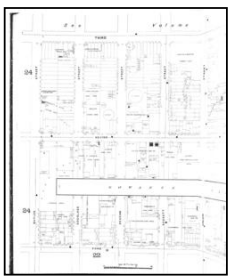

Volume 1, Sheet 25
1886



Volume 1, Sheet 25
1886

Sanborn Sheet Key

This Certified Sanborn Map Report is based upon the following Sanborn Fire Insurance map sheets.

1886 Source Sheets



Volume 1, Sheet 25
1886

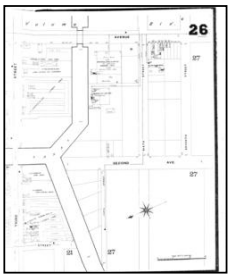

Volume 1, Sheet 26
1886



Volume 1, Sheet 21
1886

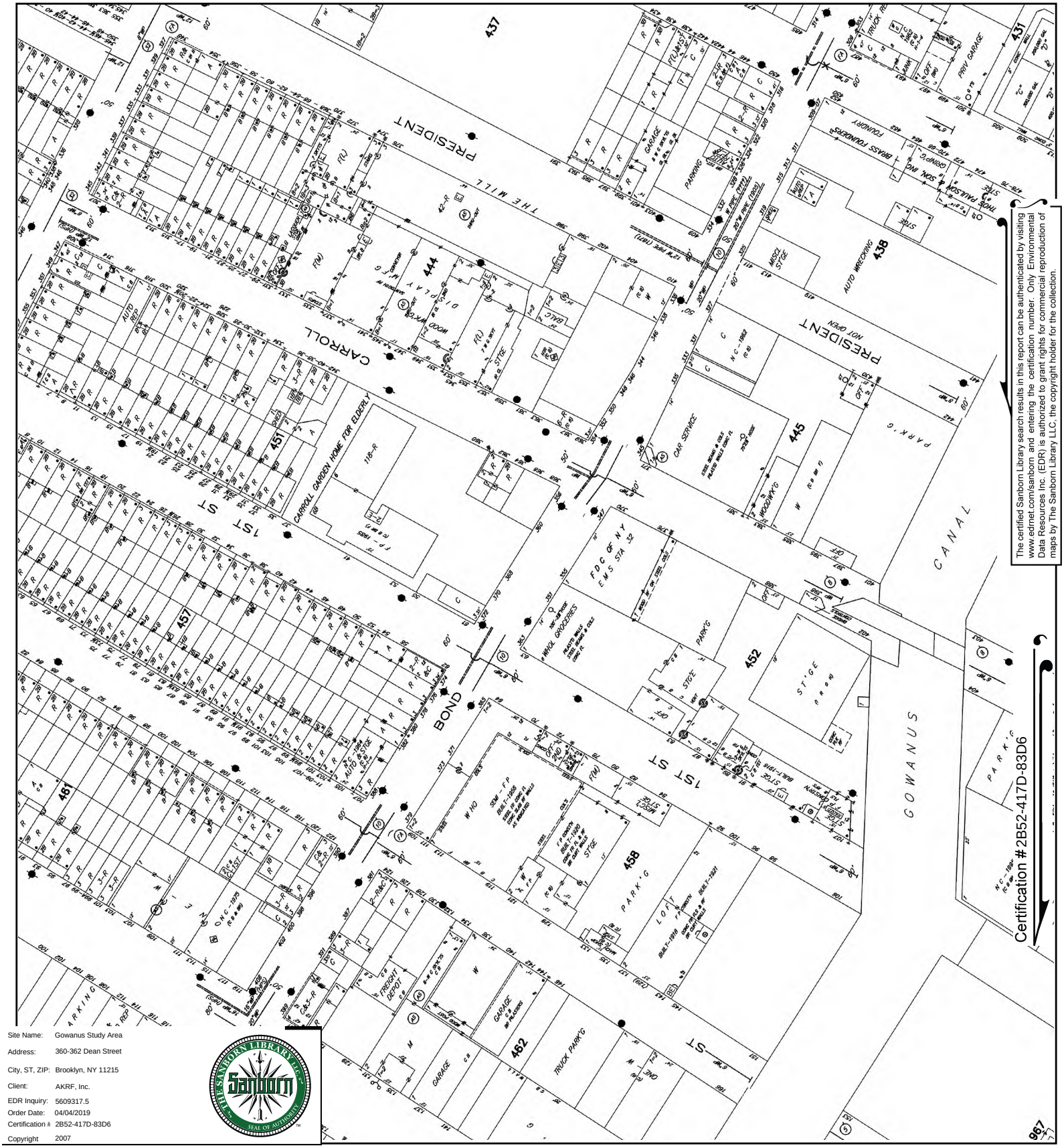

The certified Sanborn Library search results in this report can be authenticated by visiting www.edrnet.com/sanborn and entering the certification number. Only Environmental Data Resources Inc. (EDR) is authorized to grant rights for commercial reproduction of maps by The Sanborn Library LLC, the copyright holder for the collection.

Certification #2B52-417D-83D6

Site Name:	Gowanus Study Area
Address:	360-362 Dean Street
City, ST, ZIP:	Brooklyn, NY 11215
Client:	AKRF, Inc.
EDR Inquiry:	5609317.5
Order Date:	04/04/2019
Certification #	2B52-417D-83D6
Copyright	2007

This Certified Sanborn Map combines the following sheets.
Outlined areas indicate map sheets within the collection.



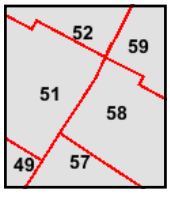

Volume 1, Sheet 59
Volume 1, Sheet 58
Volume 1, Sheet 57
Volume 1, Sheet 52
Volume 1, Sheet 51

0 Feet 150 300 600

N



The certified Sanborn Library search results in this report can be authenticated by visiting www.edrnet.com/sanborn and entering the certification number. Only Environmental Data Resources Inc. (EDR) is authorized to grant rights for commercial reproduction of maps by The Sanborn Library LLC, the copyright holder for the collection.

Certification #2B52-417D-83D6

Site Name:	Gowanus Study Area
Address:	360-362 Dean Street
City, ST, ZIP:	Brooklyn, NY 11215
Client:	AKRF, Inc.
EDR Inquiry:	5609317.5
Order Date:	04/04/2019
Certification #	2B52-417D-83D6
Copyright	2006

This Certified Sanborn Map combines the following sheets.
Outlined areas indicate map sheets within the collection.



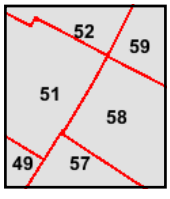

Volume 1, Sheet 59
Volume 1, Sheet 58
Volume 1, Sheet 57
Volume 1, Sheet 52
Volume 1, Sheet 51

0 Feet 150 300 600

N

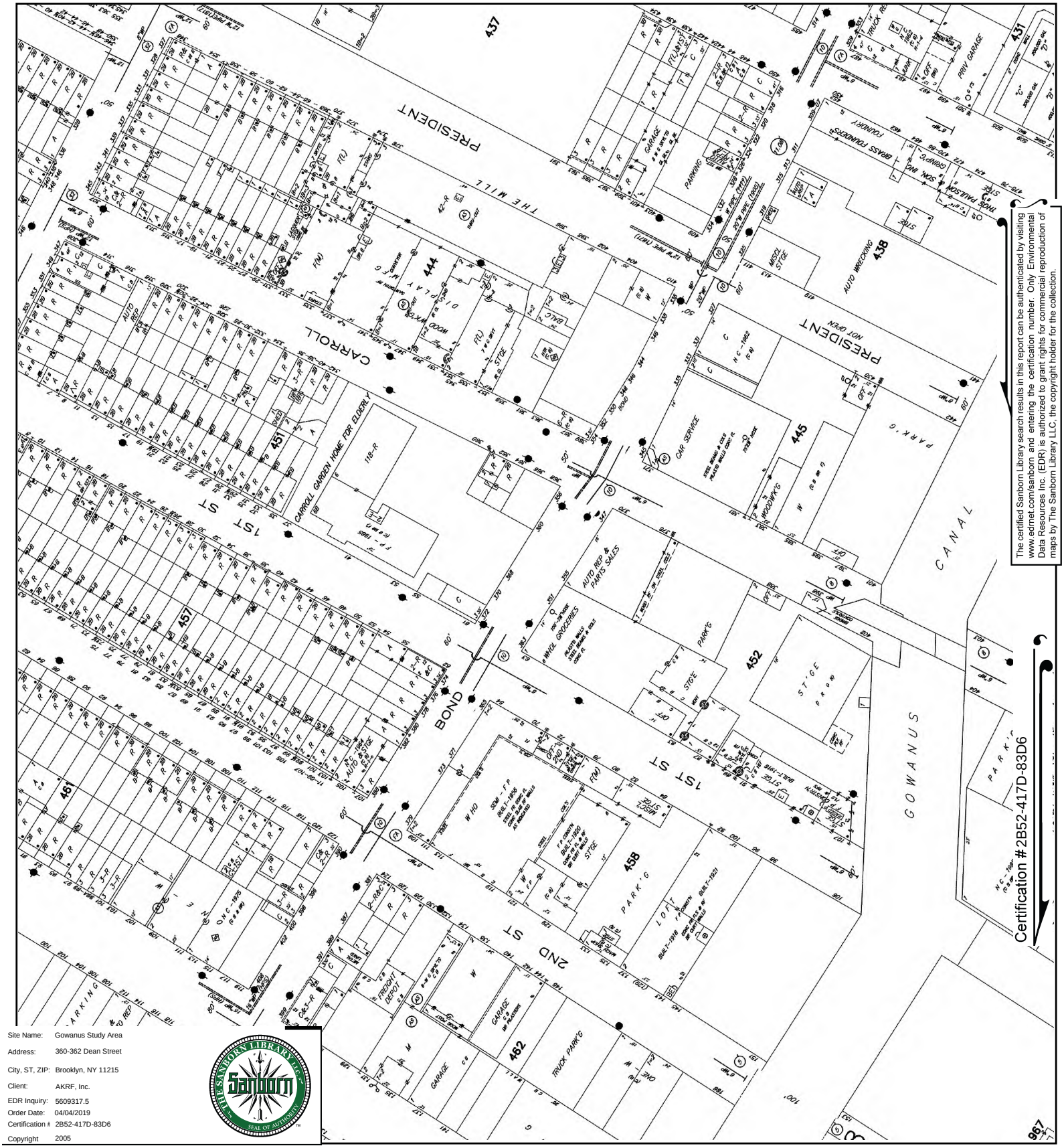

The certified Sanborn Library search results in this report can be authenticated by visiting www.edrnet.com/sanborn and entering the certification number. Only Environmental Data Resources Inc. (EDR) is authorized to grant rights for commercial reproduction of maps by The Sanborn Library LLC, the copyright holder for the collection.

Certification #2B52-417D-83D6

Site Name:	Gowanus Study Area
Address:	360-362 Dean Street
City, ST, ZIP:	Brooklyn, NY 11215
Client:	AKRF, Inc.
EDR Inquiry:	5609317.5
Order Date:	04/04/2019
Certification #	2B52-417D-83D6
Copyright	2005

This Certified Sanborn Map combines the following sheets.
Outlined areas indicate map sheets within the collection.

0 Feet 150 300 600



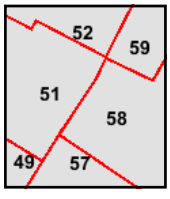

Volume 1, Sheet 59
Volume 1, Sheet 58
Volume 1, Sheet 57
Volume 1, Sheet 52
Volume 1, Sheet 51
Volume 1, Sheet 49

N

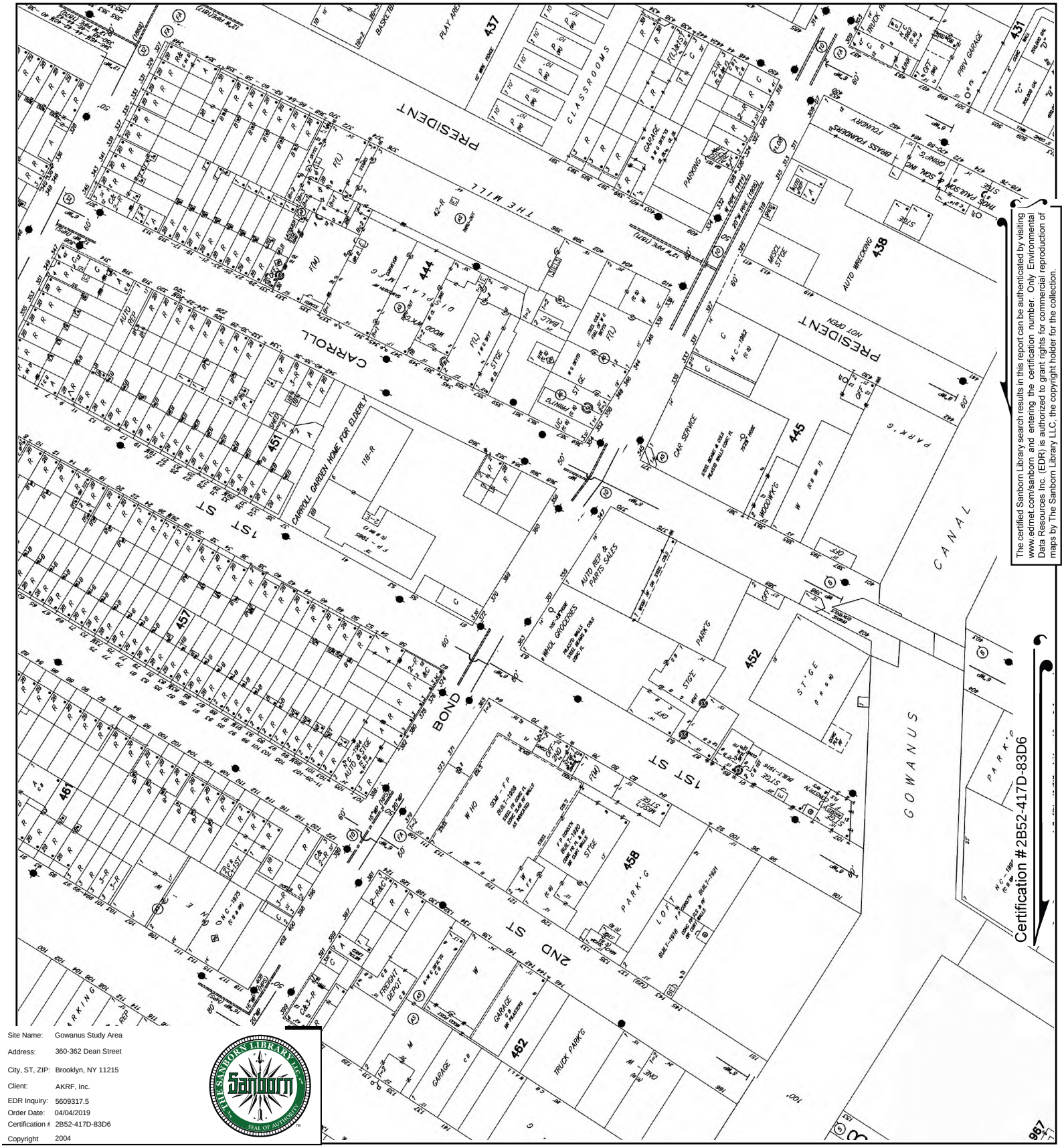

The certified Sanborn Library search results in this report can be authenticated by visiting www.edrnet.com/sanborn and entering the certification number. Only Environmental Data Resources Inc. (EDR) is authorized to grant rights for commercial reproduction of maps by The Sanborn Library LLC, the copyright holder for the collection.

Certification #2B52-417D-83D6

Site Name:	Gowanus Study Area
Address:	360-362 Dean Street
City, ST, ZIP:	Brooklyn, NY 11215
Client:	AKRF, Inc.
EDR Inquiry:	5609317.5
Order Date:	04/04/2019
Certification #	2B52-417D-83D6
Copyright	2004

This Certified Sanborn Map combines the following sheets.
Outlined areas indicate map sheets within the collection.



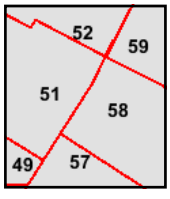

Volume 1, Sheet 59
Volume 1, Sheet 58
Volume 1, Sheet 57
Volume 1, Sheet 52
Volume 1, Sheet 51

0 Feet 150 300 600

N

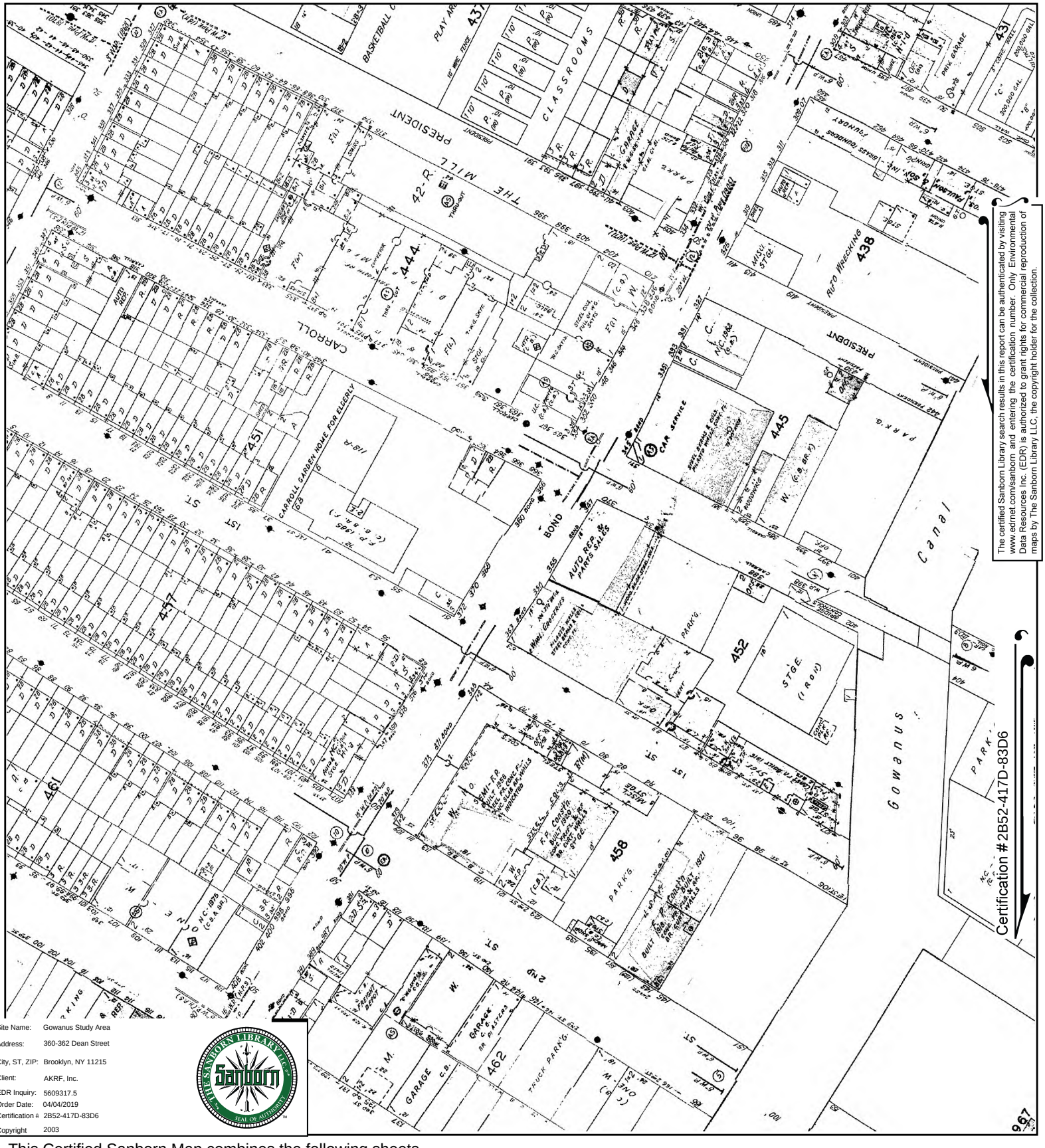

The certified Sanborn Library search results in this report can be authenticated by visiting www.edrnet.com/sanborn and entering the certification number. Only Environmental Data Resources Inc. (EDR) is authorized to grant rights for commercial reproduction of maps by The Sanborn Library LLC, the copyright holder for the collection.

Certification #2B52-417D-83D6

Site Name:	Gowanus Study Area
Address:	360-362 Dean Street
City, ST, ZIP:	Brooklyn, NY 11215
Client:	AKRF, Inc.
EDR Inquiry:	5609317.5
Order Date:	04/04/2019
Certification #:	2B52-417D-83D6
Copyright	2003

This Certified Sanborn Map combines the following sheets.
Outlined areas indicate map sheets within the collection.



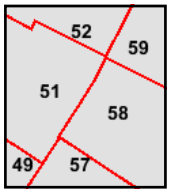

Volume 1, Sheet 59
Volume 1, Sheet 58
Volume 1, Sheet 57
Volume 1, Sheet 52
Volume 1, Sheet 51

0 Feet 150 300 600

N



The certified Sanborn Library search results in this report can be authenticated by visiting www.edrnet.com/sanborn and entering the certification number. Only Environmental Data Resources Inc. (EDR) is authorized to grant rights for commercial reproduction of maps by The Sanborn Library LLC, the copyright holder for the collection.

Site Name:	Gowanus Study Area
Address:	360-362 Dean Street
City, ST, ZIP:	Brooklyn, NY 11215
Client:	AKRF, Inc.
EDR Inquiry:	5609317.5
Order Date:	04/04/2019
Certification #	2B52-417D-83D6
Copyright	2002

This Certified Sanborn Map combines the following sheets.
Outlined areas indicate map sheets within the collection.



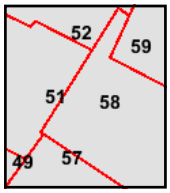

Volume 1, Sheet 59
Volume 1, Sheet 58
Volume 1, Sheet 57
Volume 1, Sheet 52
Volume 1, Sheet 51

0 Feet 150 300 600

N



The certified Sanborn Library search results in this report can be authenticated by visiting www.edrnet.com/sanborn and entering the certification number. Only Environmental Data Resources Inc. (EDR) is authorized to grant rights for commercial reproduction of maps by The Sanborn Library LLC, the copyright holder for the collection.

Site Name:	Gowanus Study Area
Address:	360-362 Dean Street
City, ST, ZIP:	Brooklyn, NY 11215
Client:	AKRF, Inc.
EDR Inquiry:	5609317.5
Order Date:	04/04/2019
Certification #	2B52-417D-83D6
Copyright	2001

This Certified Sanborn Map combines the following sheets.
Outlined areas indicate map sheets within the collection.

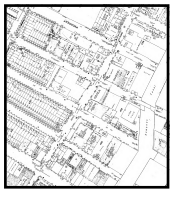

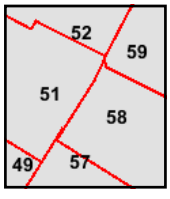

Volume 1, Sheet 59
Volume 1, Sheet 58
Volume 1, Sheet 57
Volume 1, Sheet 52
Volume 1, Sheet 51

0 Feet 150 300 600

N

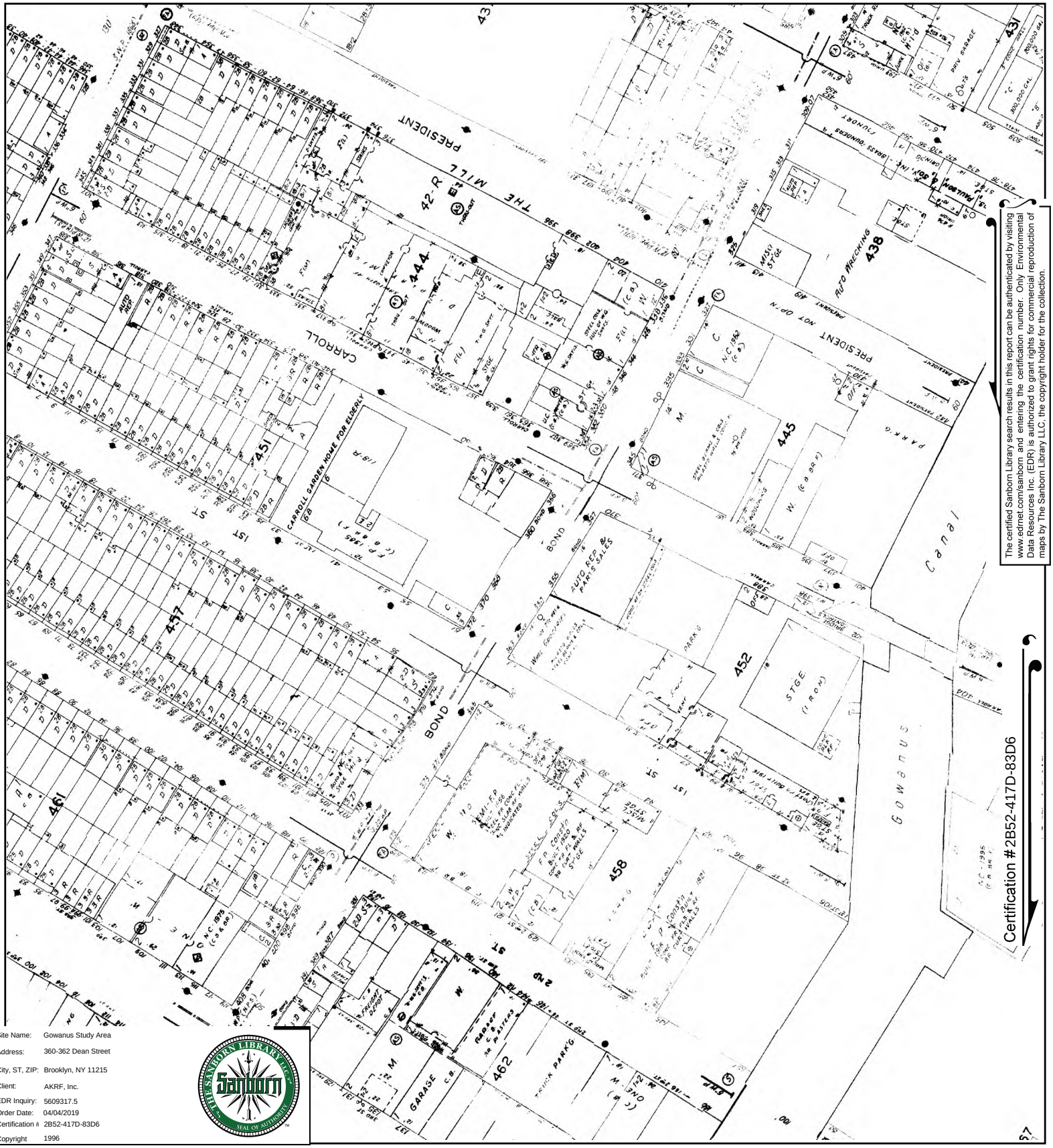

The certified Sanborn Library search results in this report can be authenticated by visiting www.edrnet.com/sanborn and entering the certification number. Only Environmental Data Resources Inc. (EDR) is authorized to grant rights for commercial reproduction of maps by The Sanborn Library LLC, the copyright holder for the collection.

Certification #2B52-417D-83D6

Site Name:	Gowanus Study Area
Address:	360-362 Dean Street
City, ST, ZIP:	Brooklyn, NY 11215
Client:	AKRF, Inc.
EDR Inquiry:	5609317.5
Order Date:	04/04/2019
Certification #	2B52-417D-83D6
Copyright	1996

This Certified Sanborn Map combines the following sheets.
Outlined areas indicate map sheets within the collection.



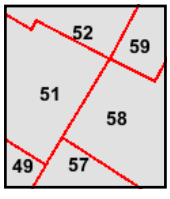

Volume 1, Sheet 52
Volume 1, Sheet 51
Volume 1, Sheet 59
Volume 1, Sheet 58
Volume 1, Sheet 57

0 Feet 150 300 600

N

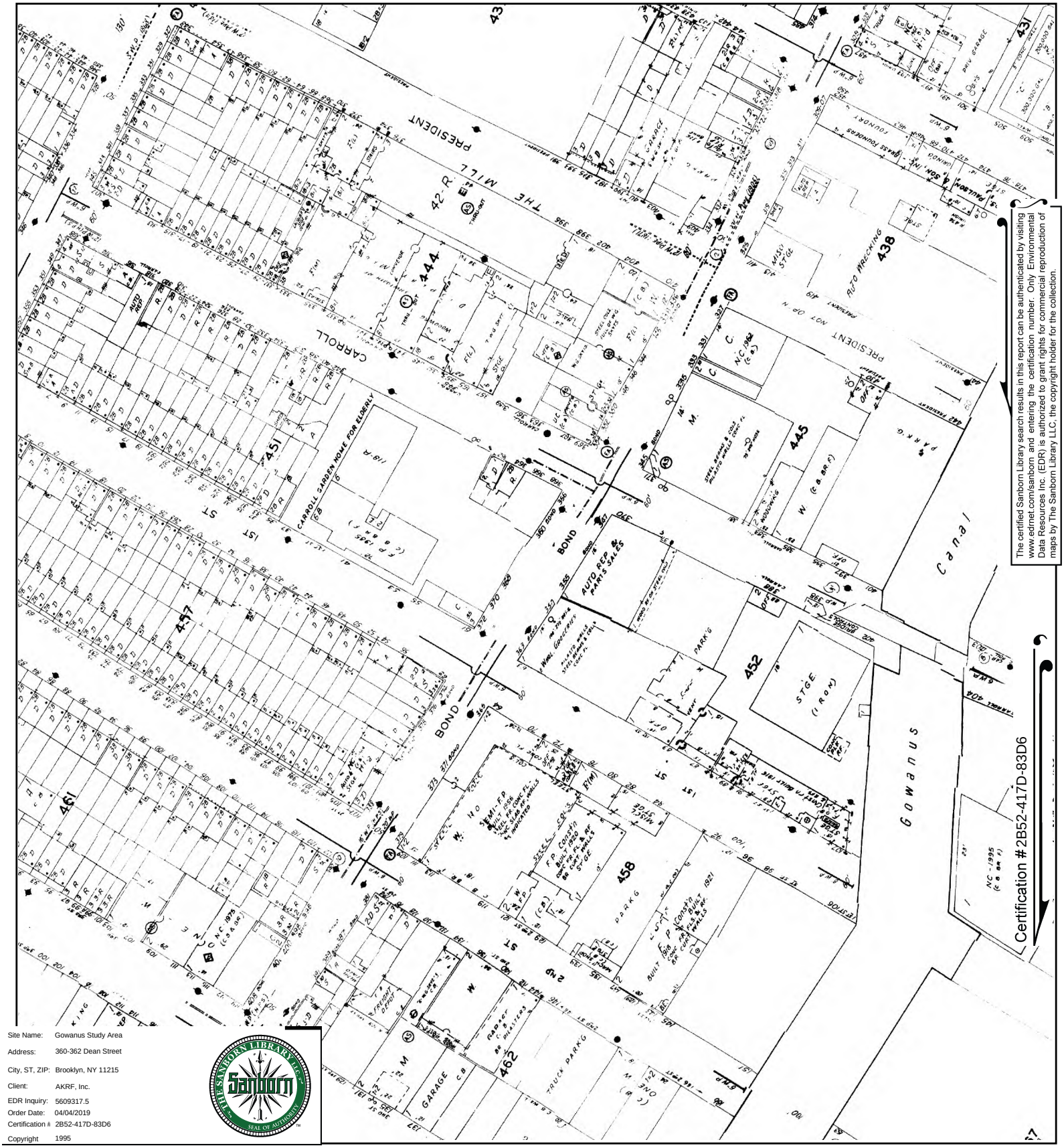

The certified Sanborn Library search results in this report can be authenticated by visiting www.edrnet.com/sanborn and entering the certification number. Only Environmental Data Resources Inc. (EDR) is authorized to grant rights for commercial reproduction of maps by The Sanborn Library LLC, the copyright holder for the collection.

Site Name:	Gowanus Study Area
Address:	360-362 Dean Street
City, ST, ZIP:	Brooklyn, NY 11215
Client:	AKRF, Inc.
EDR Inquiry:	5609317.5
Order Date:	04/04/2019
Certification #	2B52-417D-83D6
Copyright	1995

This Certified Sanborn Map combines the following sheets.
Outlined areas indicate map sheets within the collection.

0 Feet 150 300 600

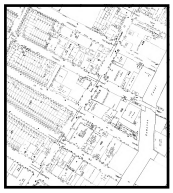

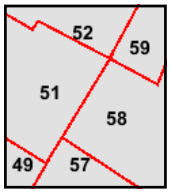

Volume 1, Sheet 52
Volume 1, Sheet 51
Volume 1, Sheet 59
Volume 1, Sheet 58
Volume 1, Sheet 57

N



The certified Sanborn Library search results in this report can be authenticated by visiting www.edrnet.com/sanborn and entering the certification number. Only Environmental Data Resources Inc. (EDR) is authorized to grant rights for commercial reproduction of maps by The Sanborn Library LLC, the copyright holder for the collection.

Site Name:	Gowanus Study Area
Address:	360-362 Dean Street
City, ST, ZIP:	Brooklyn, NY 11215
Client:	AKRF, Inc.
EDR Inquiry:	5609317.5
Order Date:	04/04/2019
Certification #	2B52-417D-83D6
Copyright	1993

This Certified Sanborn Map combines the following sheets.
Outlined areas indicate map sheets within the collection.

0 Feet 150 300 600

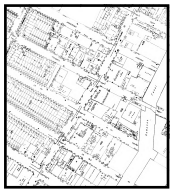

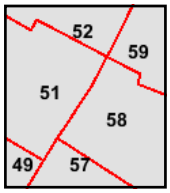

Volume 1, Sheet 59
Volume 1, Sheet 58
Volume 1, Sheet 57
Volume 1, Sheet 52
Volume 1, Sheet 51

N

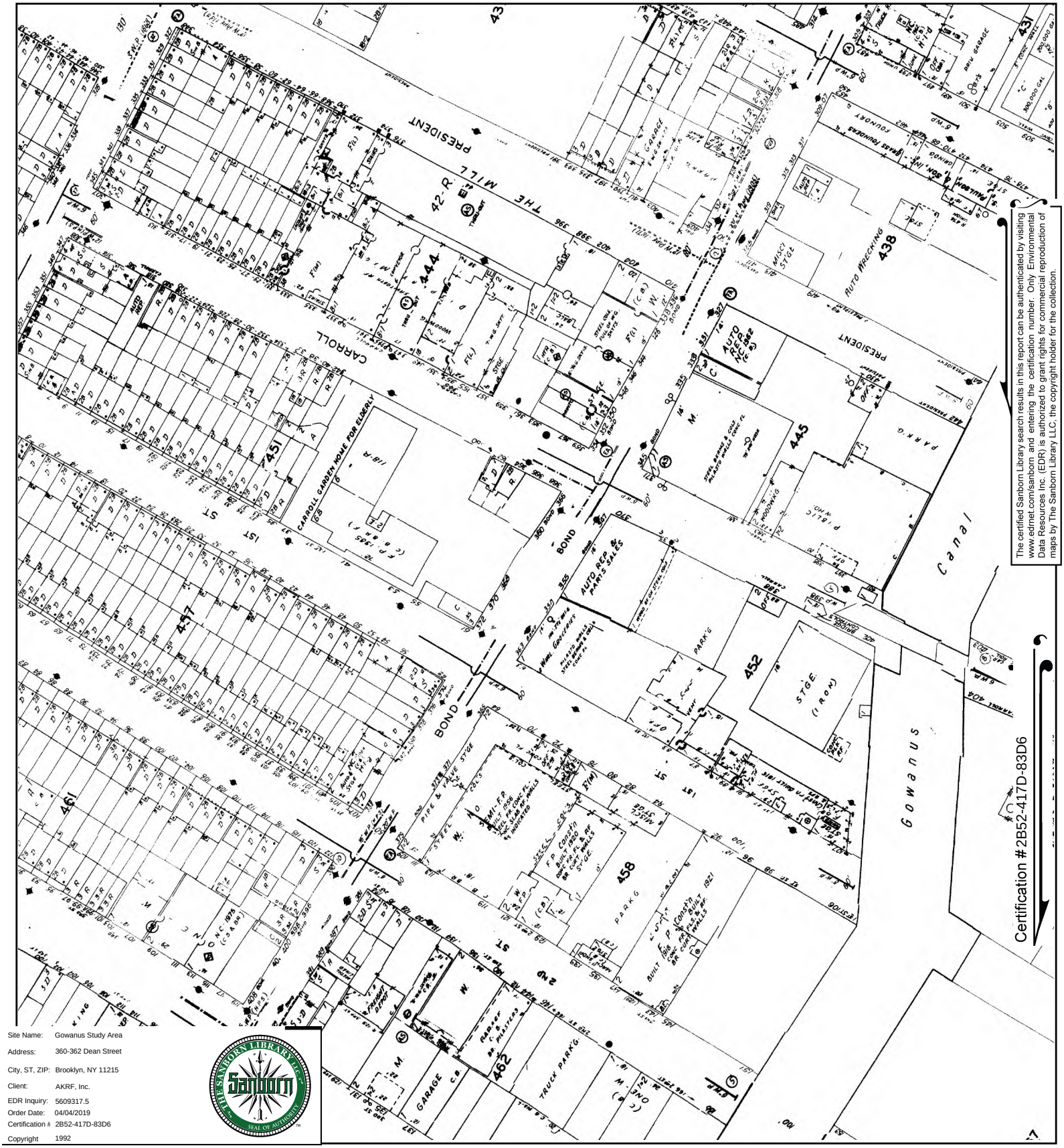

The certified Sanborn Library search results in this report can be authenticated by visiting www.edrnet.com/sanborn and entering the certification number. Only Environmental Data Resources Inc. (EDR) is authorized to grant rights for commercial reproduction of maps by The Sanborn Library LLC, the copyright holder for the collection.

Certification #2B52-417D-83D6

Site Name:	Gowanus Study Area
Address:	360-362 Dean Street
City, ST, ZIP:	Brooklyn, NY 11215
Client:	AKRF, Inc.
EDR Inquiry:	5609317.5
Order Date:	04/04/2019
Certification #	2B52-417D-83D6
Copyright	1992

This Certified Sanborn Map combines the following sheets.
Outlined areas indicate map sheets within the collection.

0 Feet 150 300 600



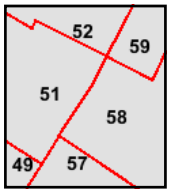

Volume 1, Sheet 59
Volume 1, Sheet 58
Volume 1, Sheet 57
Volume 1, Sheet 52
Volume 1, Sheet 51

N

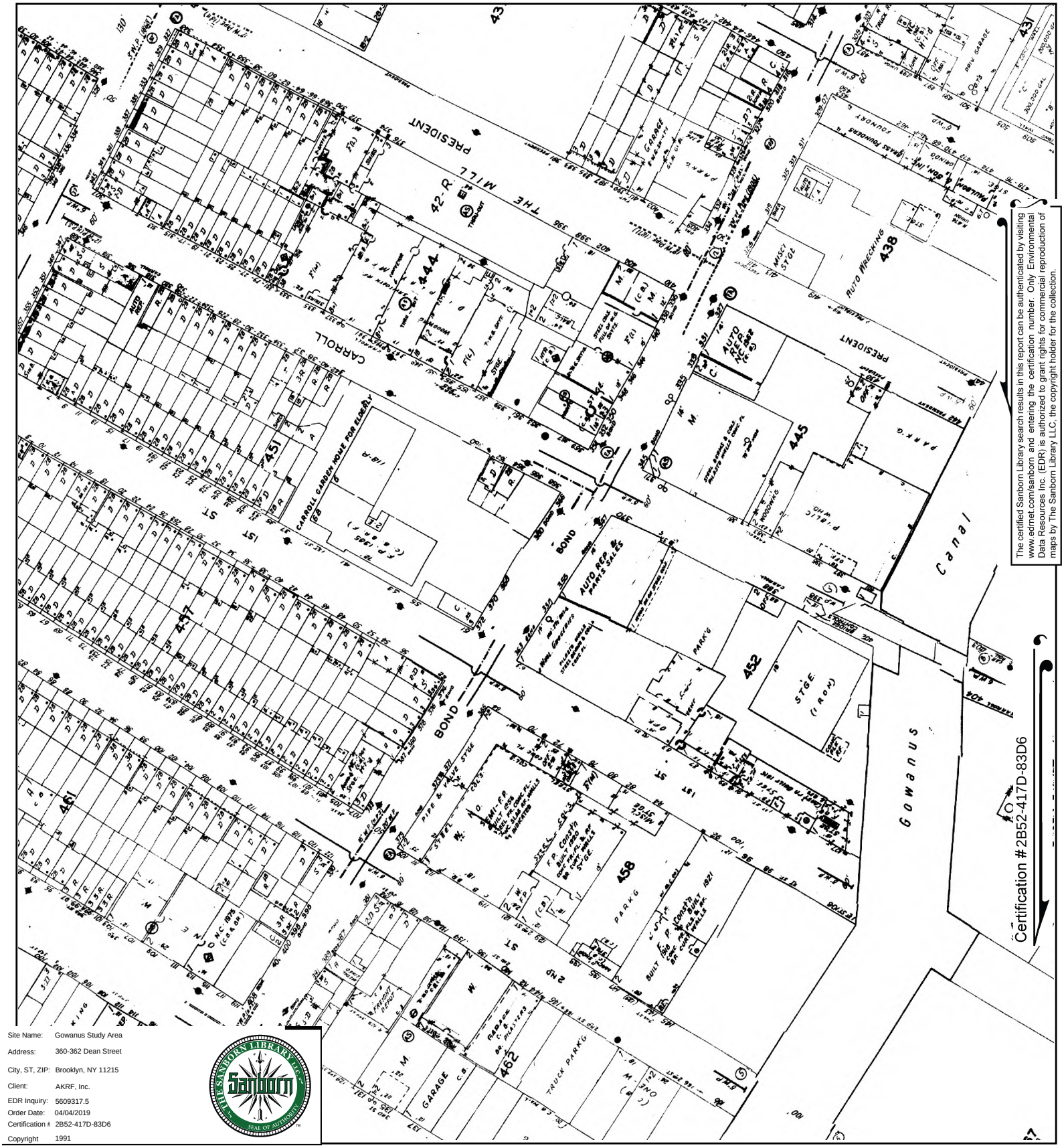

The certified Sanborn Library search results in this report can be authenticated by visiting www.edrnet.com/sanborn and entering the certification number. Only Environmental Data Resources Inc. (EDR) is authorized to grant rights for commercial reproduction of maps by The Sanborn Library LLC, the copyright holder for the collection.

Certification #2B52-417D-83D6

Site Name:	Gowanus Study Area
Address:	360-362 Dean Street
City, ST, ZIP:	Brooklyn, NY 11215
Client:	AKRF, Inc.
EDR Inquiry:	5609317.5
Order Date:	04/04/2019
Certification #:	2B52-417D-83D6
Copyright	1991

This Certified Sanborn Map combines the following sheets.
Outlined areas indicate map sheets within the collection.

0 Feet 150 300 600



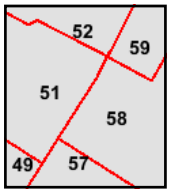

Volume 1, Sheet 59
Volume 1, Sheet 58
Volume 1, Sheet 57
Volume 1, Sheet 52
Volume 1, Sheet 51

N

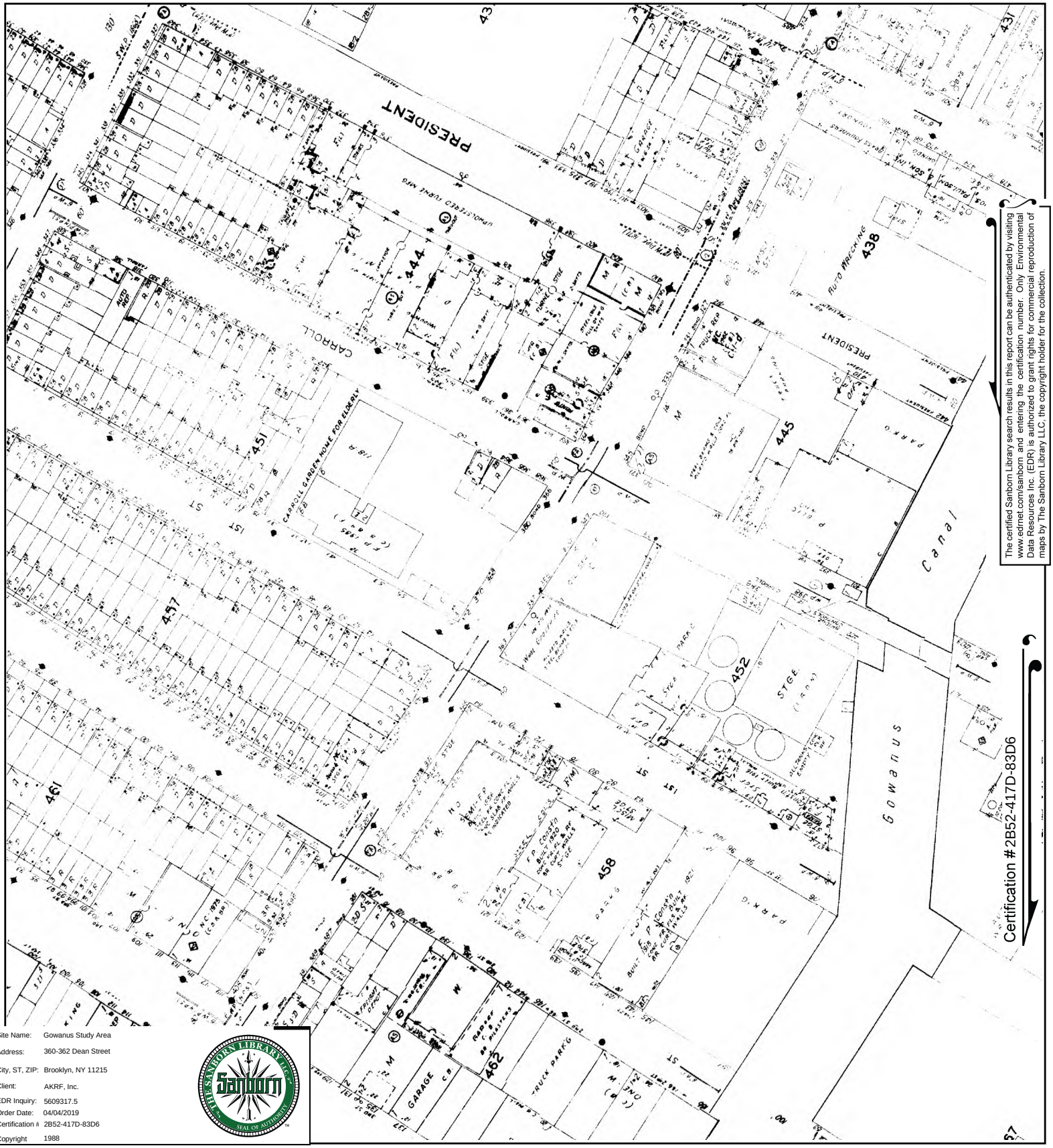

The certified Sanborn Library search results in this report can be authenticated by visiting www.edrnet.com/sanborn and entering the certification number. Only Environmental Data Resources Inc. (EDR) is authorized to grant rights for commercial reproduction of maps by The Sanborn Library LLC, the copyright holder for the collection.

Certification #2B52-417D-83D6

Site Name:	Gowanus Study Area
Address:	360-362 Dean Street
City, ST, ZIP:	Brooklyn, NY 11215
Client:	AKRF, Inc.
EDR Inquiry:	5609317.5
Order Date:	04/04/2019
Certification #	2B52-417D-83D6
Copyright	1988

This Certified Sanborn Map combines the following sheets.
Outlined areas indicate map sheets within the collection.



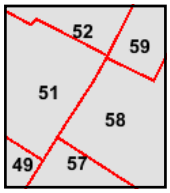

Volume 1, Sheet 59
Volume 1, Sheet 58
Volume 1, Sheet 57
Volume 1, Sheet 52
Volume 1, Sheet 51

0 Feet 150 300 600

N

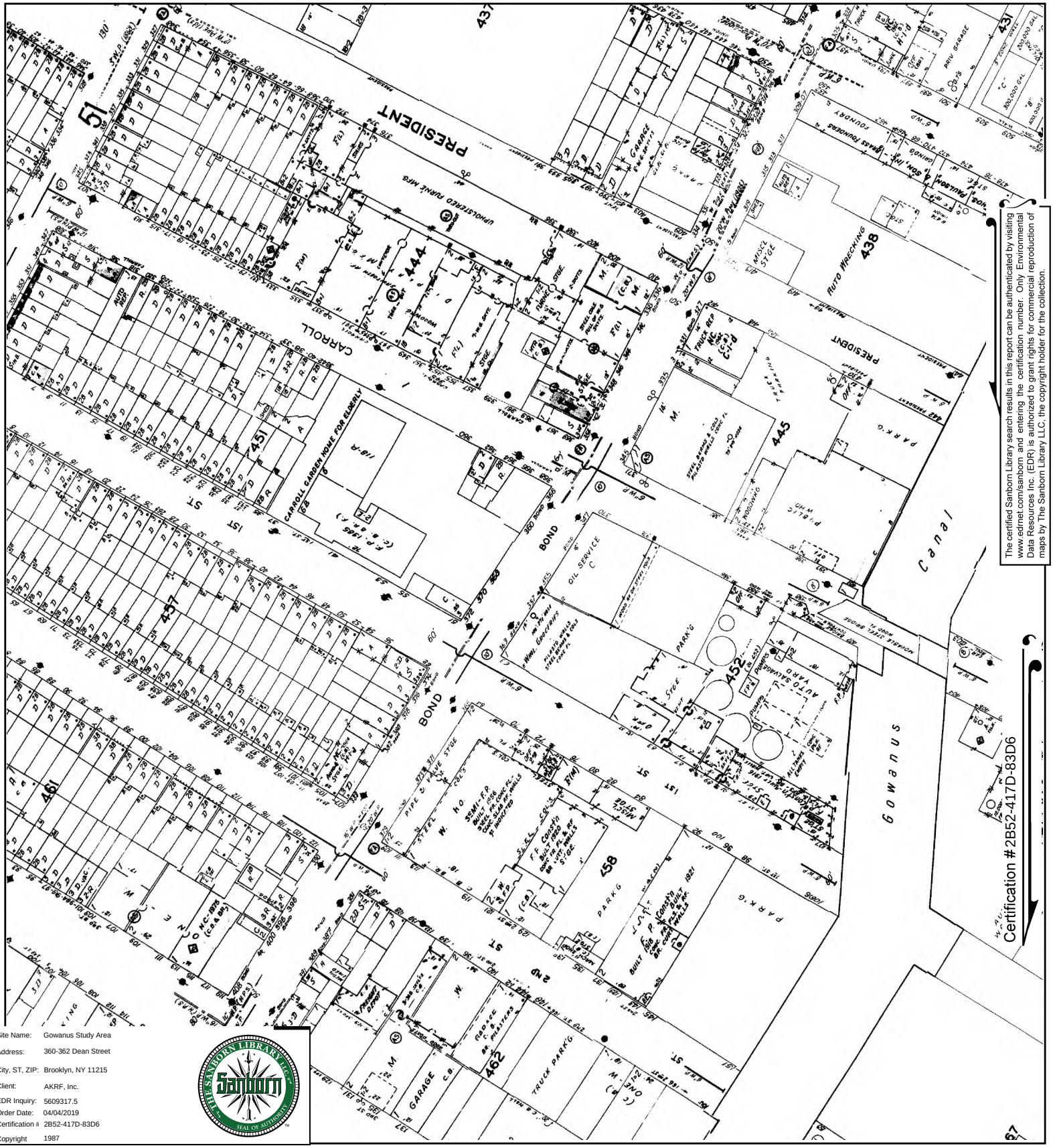

The certified Sanborn Library search results in this report can be authenticated by visiting www.edrnet.com/sanborn and entering the certification number. Only Environmental Data Resources Inc. (EDR) is authorized to grant rights for commercial reproduction of maps by The Sanborn Library LLC, the copyright holder for the collection.

Site Name:	Gowanus Study Area
Address:	360-362 Dean Street
City, ST, ZIP:	Brooklyn, NY 11215
Client:	AKRF, Inc.
EDR Inquiry:	5609317.5
Order Date:	04/04/2019
Certification #	2B52-417D-83D6
Copyright	1987

This Certified Sanborn Map combines the following sheets.
Outlined areas indicate map sheets within the collection.



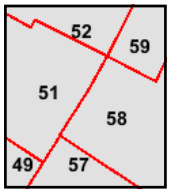

Volume 1, Sheet 59
Volume 1, Sheet 58
Volume 1, Sheet 57
Volume 1, Sheet 52
Volume 1, Sheet 51

0 Feet 150 300 600

N

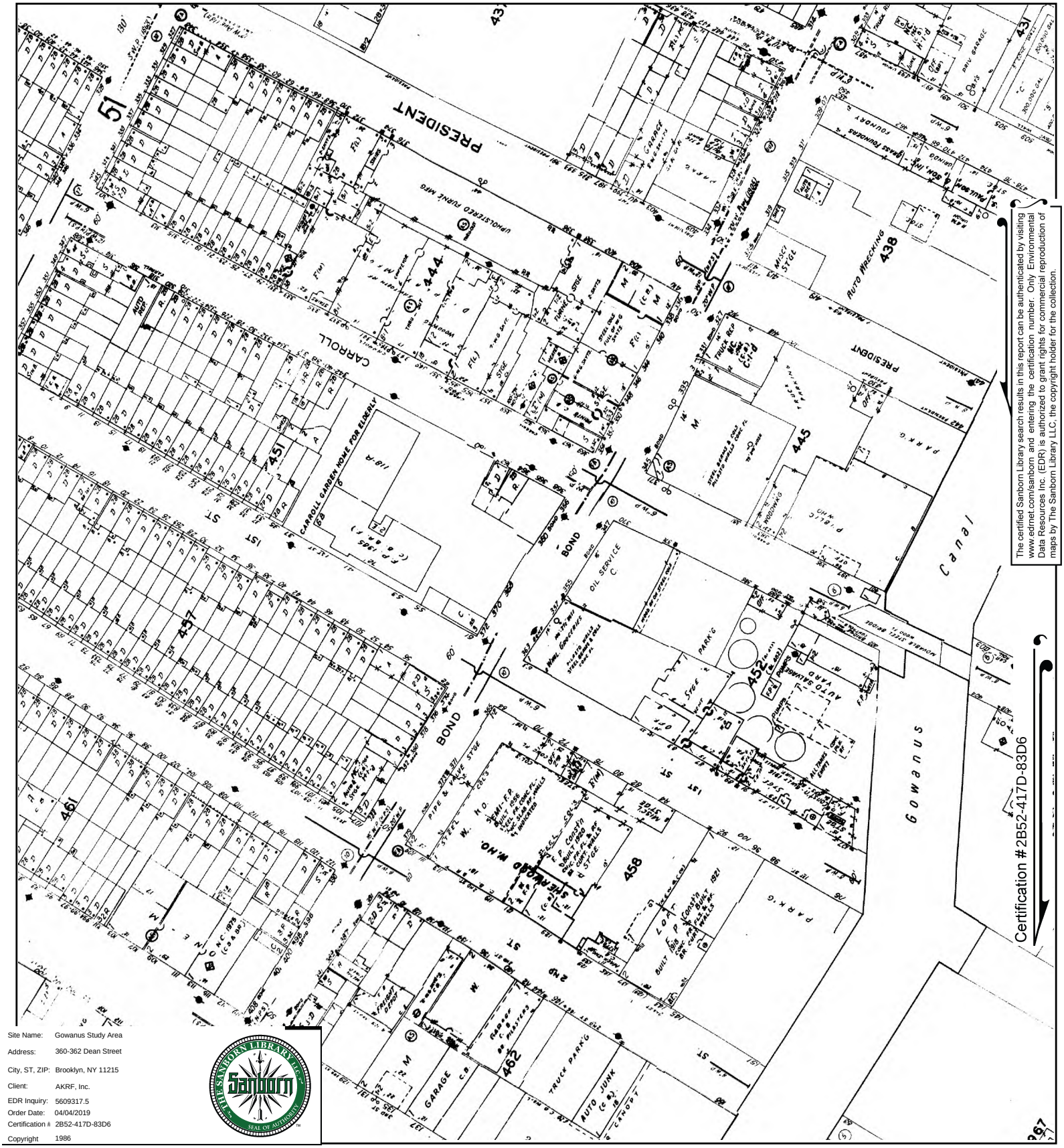

The certified Sanborn Library search results in this report can be authenticated by visiting www.edrnet.com/sanborn and entering the certification number. Only Environmental Data Resources Inc. (EDR) is authorized to grant rights for commercial reproduction of maps by The Sanborn Library LLC, the copyright holder for the collection.

Certification #2B52-417D-83D6

Site Name:	Gowanus Study Area
Address:	360-362 Dean Street
City, ST, ZIP:	Brooklyn, NY 11215
Client:	AKRF, Inc.
EDR Inquiry:	5609317.5
Order Date:	04/04/2019
Certification #:	2B52-417D-83D6
Copyright	1986

This Certified Sanborn Map combines the following sheets.
Outlined areas indicate map sheets within the collection.



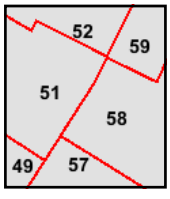

Volume 1, Sheet 59
Volume 1, Sheet 58
Volume 1, Sheet 57
Volume 1, Sheet 52
Volume 1, Sheet 51

0 Feet 150 300 600

N

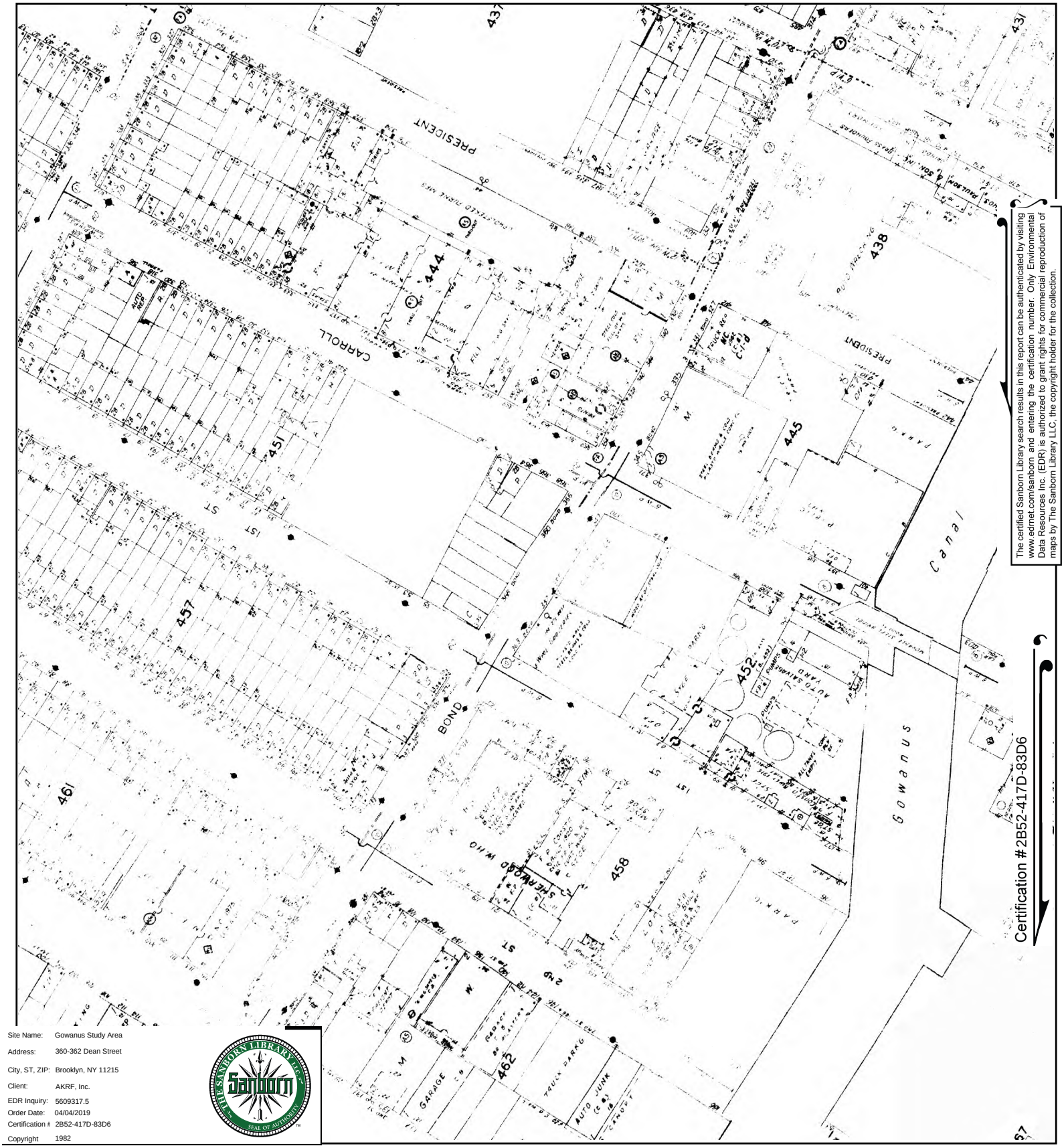

The certified Sanborn Library search results in this report can be authenticated by visiting www.edrnet.com/sanborn and entering the certification number. Only Environmental Data Resources Inc. (EDR) is authorized to grant rights for commercial reproduction of maps by The Sanborn Library LLC, the copyright holder for the collection.

Certification #2B52-417D-83D6

Site Name:	Gowanus Study Area
Address:	360-362 Dean Street
City, ST, ZIP:	Brooklyn, NY 11215
Client:	AKRF, Inc.
EDR Inquiry:	5609317.5
Order Date:	04/04/2019
Certification #	2B52-417D-83D6
Copyright	1982

This Certified Sanborn Map combines the following sheets.
Outlined areas indicate map sheets within the collection.

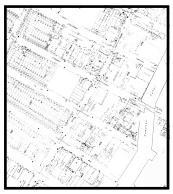

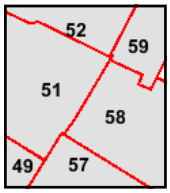

Volume 1, Sheet 57
Volume 1, Sheet 52
Volume 1, Sheet 51
Volume 1, Sheet 59
Volume 1, Sheet 58

0 Feet 150 300 600

N

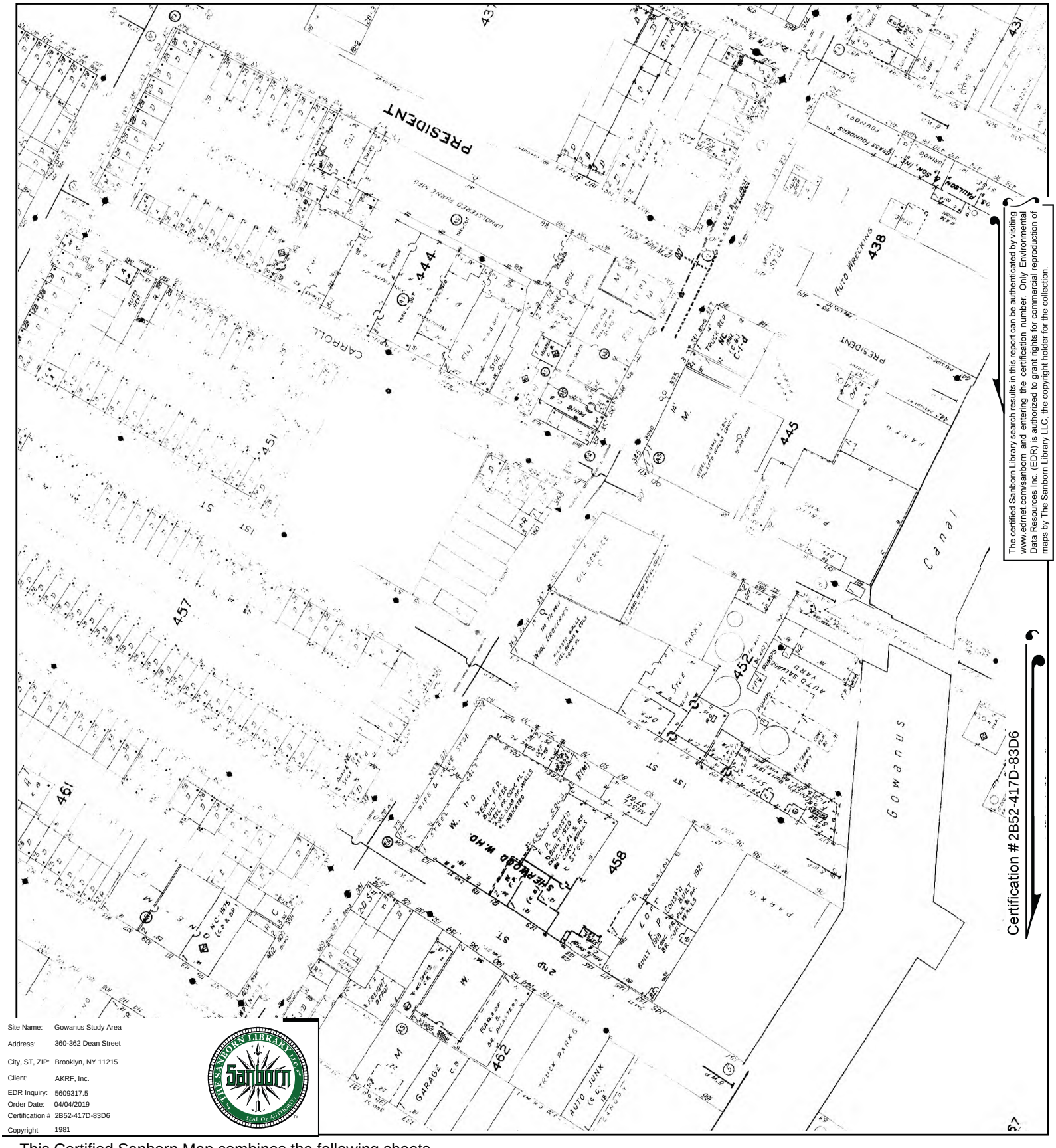

The certified Sanborn Library search results in this report can be authenticated by visiting www.edrnet.com/sanborn and entering the certification number. Only Environmental Data Resources Inc. (EDR) is authorized to grant rights for commercial reproduction of maps by The Sanborn Library LLC, the copyright holder for the collection.

Site Name:	Gowanus Study Area
Address:	360-362 Dean Street
City, ST, ZIP:	Brooklyn, NY 11215
Client:	AKRF, Inc.
EDR Inquiry:	5609317.5
Order Date:	04/04/2019
Certification #	2B52-417D-83D6
Copyright	1981

This Certified Sanborn Map combines the following sheets.
Outlined areas indicate map sheets within the collection.



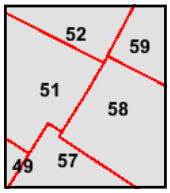

Volume 1, Sheet 59
Volume 1, Sheet 58
Volume 1, Sheet 57
Volume 1, Sheet 52
Volume 1, Sheet 51

0 Feet 150 300 600

N

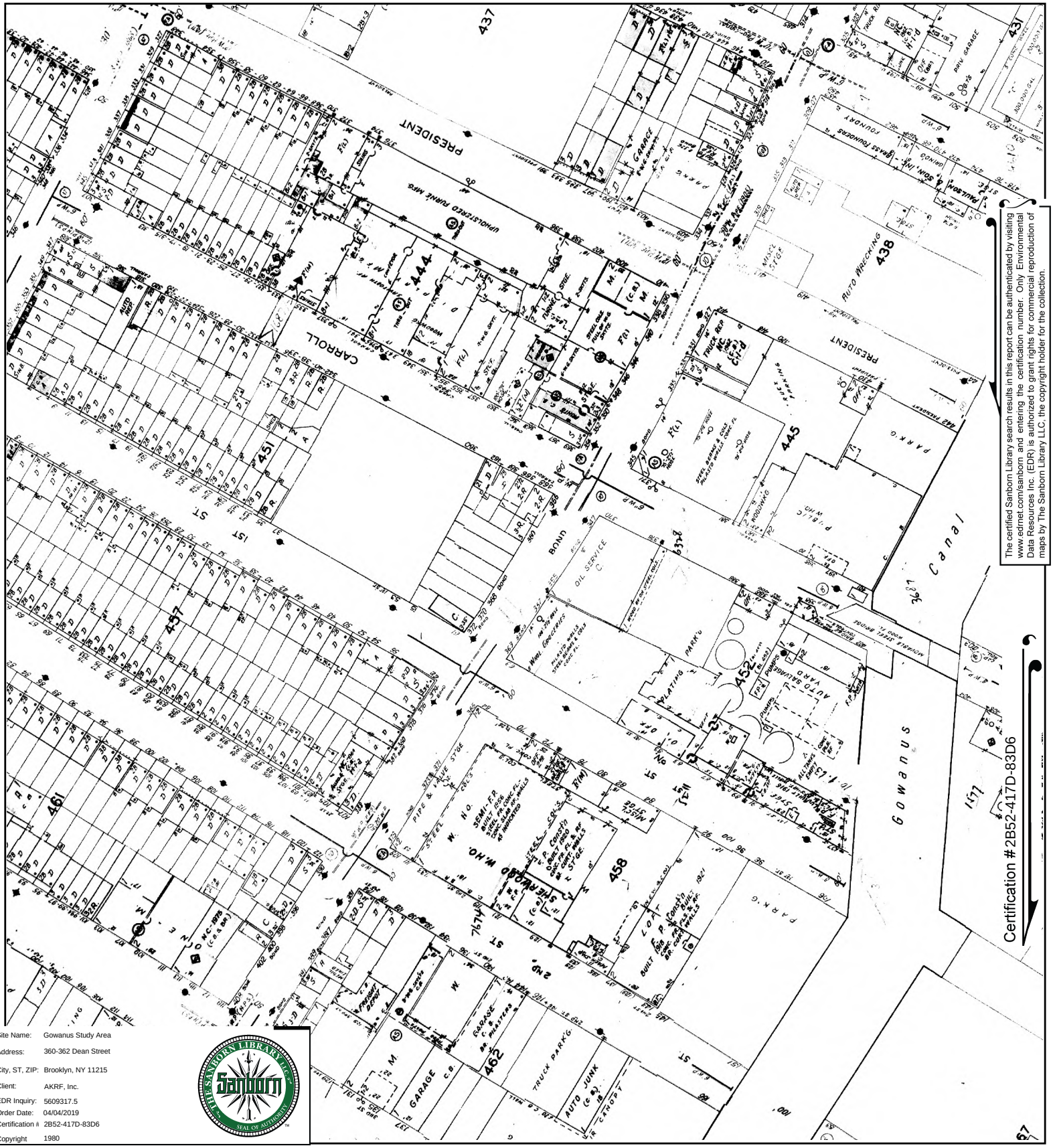

The certified Sanborn Library search results in this report can be authenticated by visiting www.edrnet.com/sanborn and entering the certification number. Only Environmental Data Resources Inc. (EDR) is authorized to grant rights for commercial reproduction of maps by The Sanborn Library LLC, the copyright holder for the collection.

Certification #2B52-417D-83D6

Site Name:	Gowanus Study Area
Address:	360-362 Dean Street
City, ST, ZIP:	Brooklyn, NY 11215
Client:	AKRF, Inc.
EDR Inquiry:	5609317.5
Order Date:	04/04/2019
Certification #:	2B52-417D-83D6
Copyright	1980

This Certified Sanborn Map combines the following sheets.
Outlined areas indicate map sheets within the collection.

0 Feet 150 300 600

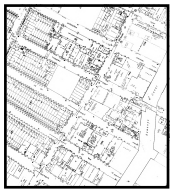

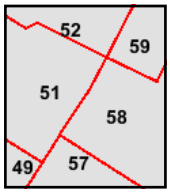

Volume 1, Sheet 59
Volume 1, Sheet 58
Volume 1, Sheet 57
Volume 1, Sheet 52
Volume 1, Sheet 51

N

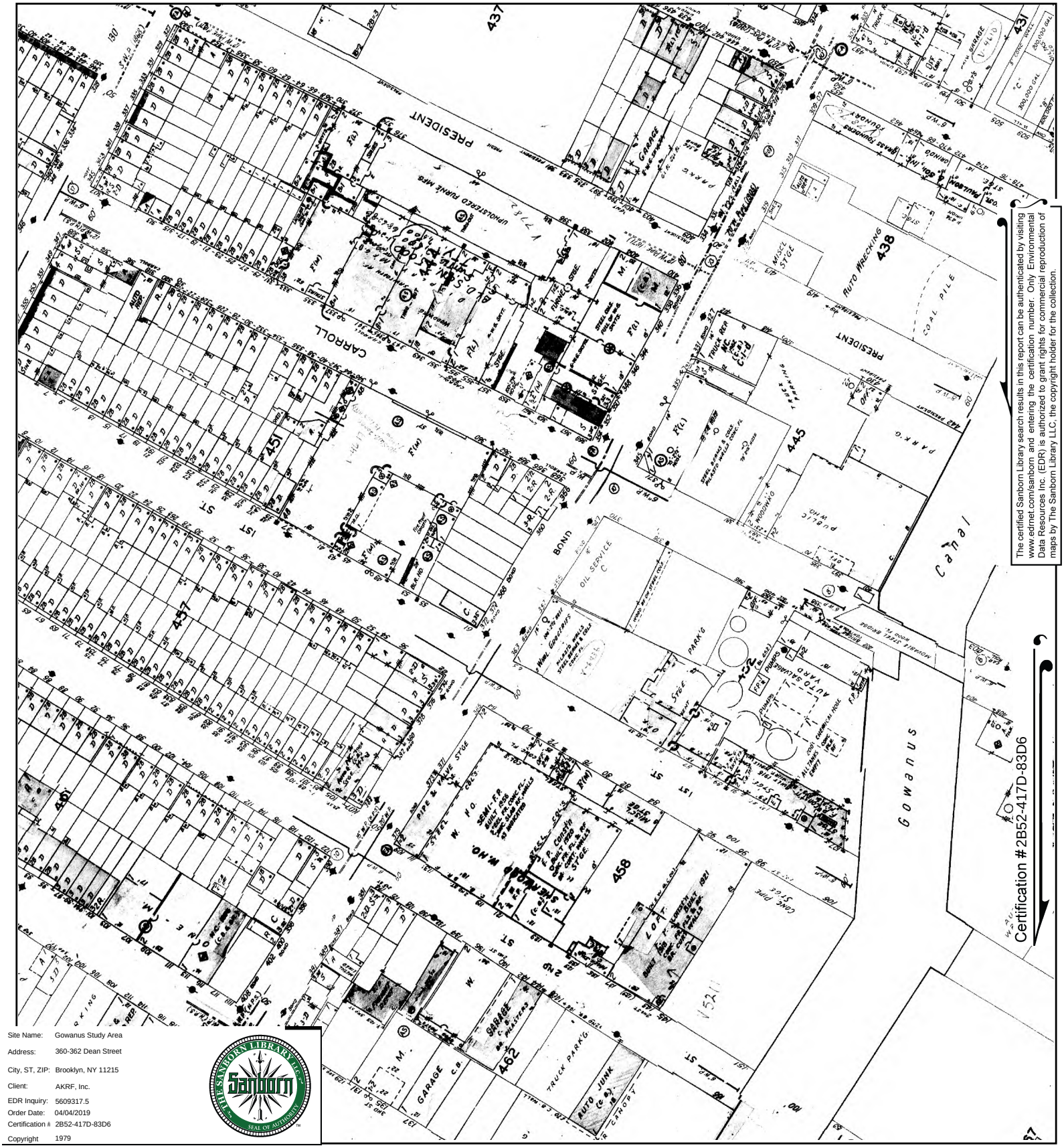

The certified Sanborn Library search results in this report can be authenticated by visiting www.edrnet.com/sanborn and entering the certification number. Only Environmental Data Resources Inc. (EDR) is authorized to grant rights for commercial reproduction of maps by The Sanborn Library LLC, the copyright holder for the collection.

Site Name:	Gowanus Study Area
Address:	360-362 Dean Street
City, ST, ZIP:	Brooklyn, NY 11215
Client:	AKRF, Inc.
EDR Inquiry:	5609317.5
Order Date:	04/04/2019
Certification #	2B52-417D-83D6
Copyright	1979

This Certified Sanborn Map combines the following sheets.
Outlined areas indicate map sheets within the collection.



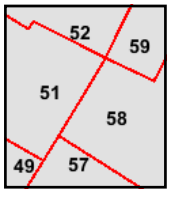

Volume 1, Sheet 59
Volume 1, Sheet 58
Volume 1, Sheet 57
Volume 1, Sheet 52
Volume 1, Sheet 51

0 Feet 150 300 600

N



The certified Sanborn Library search results in this report can be authenticated by visiting www.edrnet.com/sanborn and entering the certification number. Only Environmental Data Resources Inc. (EDR) is authorized to grant rights for commercial reproduction of maps by The Sanborn Library LLC, the copyright holder for the collection.

Certification #2B52-417D-83D6

Site Name:	Gowanus Study Area
Address:	360-362 Dean Street
City, ST, ZIP:	Brooklyn, NY 11215
Client:	AKRF, Inc.
EDR Inquiry:	5609317.5
Order Date:	04/04/2019
Certification #	2B52-417D-83D6
Copyright	1977

This Certified Sanborn Map combines the following sheets.
Outlined areas indicate map sheets within the collection.

0 Feet 150 300 600

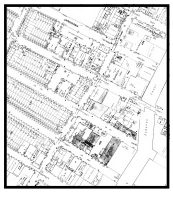

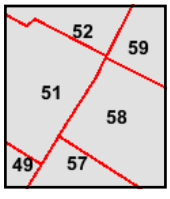

Volume 1, Sheet 59
Volume 1, Sheet 58
Volume 1, Sheet 57
Volume 1, Sheet 52
Volume 1, Sheet 51

N

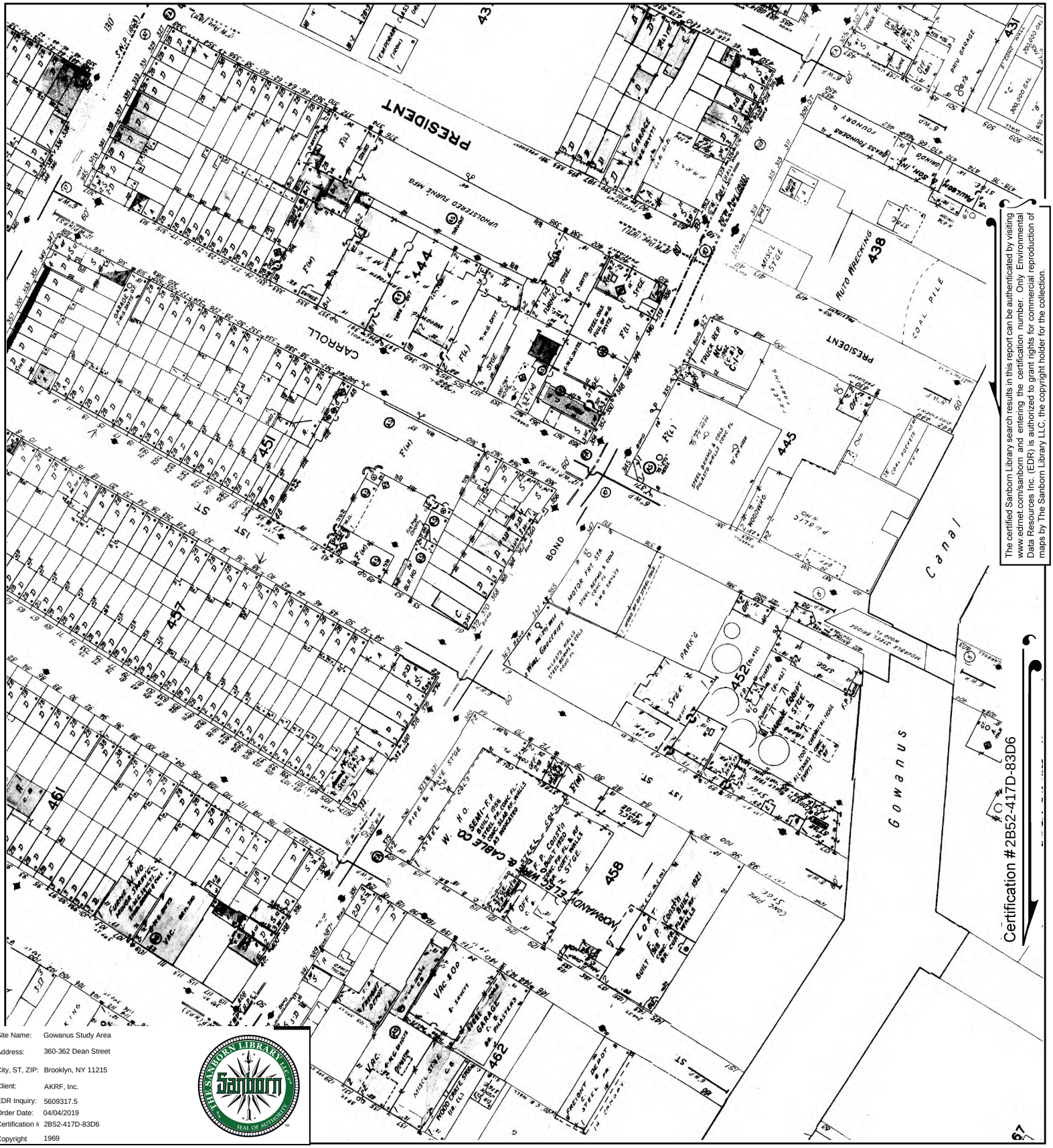

The certified Sanborn Library search results in this report can be authenticated by visiting www.edrnet.com/sanborn and entering the certification number. Only Environmental Data Resources Inc. (EDR) is authorized to grant rights for commercial reproduction of maps by The Sanborn Library LLC, the copyright holder for the collection.

Certification #2B52-417D-83D6

Site Name:	Gowanus Study Area
Address:	360-362 Dean Street
City, ST, ZIP:	Brooklyn, NY 11215
Client:	AKRF, Inc.
EDR Inquiry:	5609317.5
Order Date:	04/04/2019
Certification #	2B52-417D-83D6
Copyright	1969

This Certified Sanborn Map combines the following sheets.
Outlined areas indicate map sheets within the collection.



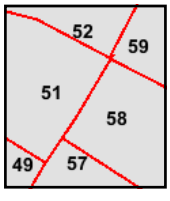

Volume 1, Sheet 52
Volume 1, Sheet 51
Volume 1, Sheet 59
Volume 1, Sheet 58
Volume 1, Sheet 57

0 Feet 150 300 600

N

Certified Sanborn® Map

1950



The certified Sanborn Library search results in this report can be authenticated by visiting www.edrnet.com/sanborn and entering the certification number. Only Environmental Data Resources Inc. (EDR) is authorized to grant rights for commercial reproduction of maps by The Sanborn Library LLC, the copyright holder for the collection.

Site Name:	Gowanus Study Area
Address:	360-362 Dean Street
City, ST, ZIP:	Brooklyn, NY 11215
Client:	AKRF, Inc.
EDR Inquiry:	5609317.5
Order Date:	04/04/2019
Certification #:	2B52-417D-83D6
Copyright	1950

This Certified Sanborn Map combines the following sheets.
Outlined areas indicate map sheets within the collection.

0 Feet 150 300 600



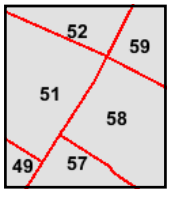

Volume 1, Sheet 59
Volume 1, Sheet 58
Volume 1, Sheet 57
Volume 1, Sheet 52
Volume 1, Sheet 51

N



The certified Sanborn Library search results in this report can be authenticated by visiting www.edrnet.com/sanborn and entering the certification number. Only Environmental Data Resources Inc. (EDR) is authorized to grant rights for commercial reproduction of maps by The Sanborn Library LLC, the copyright holder for the collection.

Certification #2B52-417D-83D6

Site Name:	Gowanus Study Area
Address:	360-362 Dean Street
City, ST, ZIP:	Brooklyn, NY 11215
Client:	AKRF, Inc.
EDR Inquiry:	5609317.5
Order Date:	04/04/2019
Certification #	2B52-417D-83D6
Copyright	1938

This Certified Sanborn Map combines the following sheets.
Outlined areas indicate map sheets within the collection.

0 Feet 150 300 600



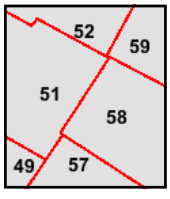

Volume 1, Sheet 59
Volume 1, Sheet 58
Volume 1, Sheet 57
Volume 1, Sheet 52
Volume 1, Sheet 51

N

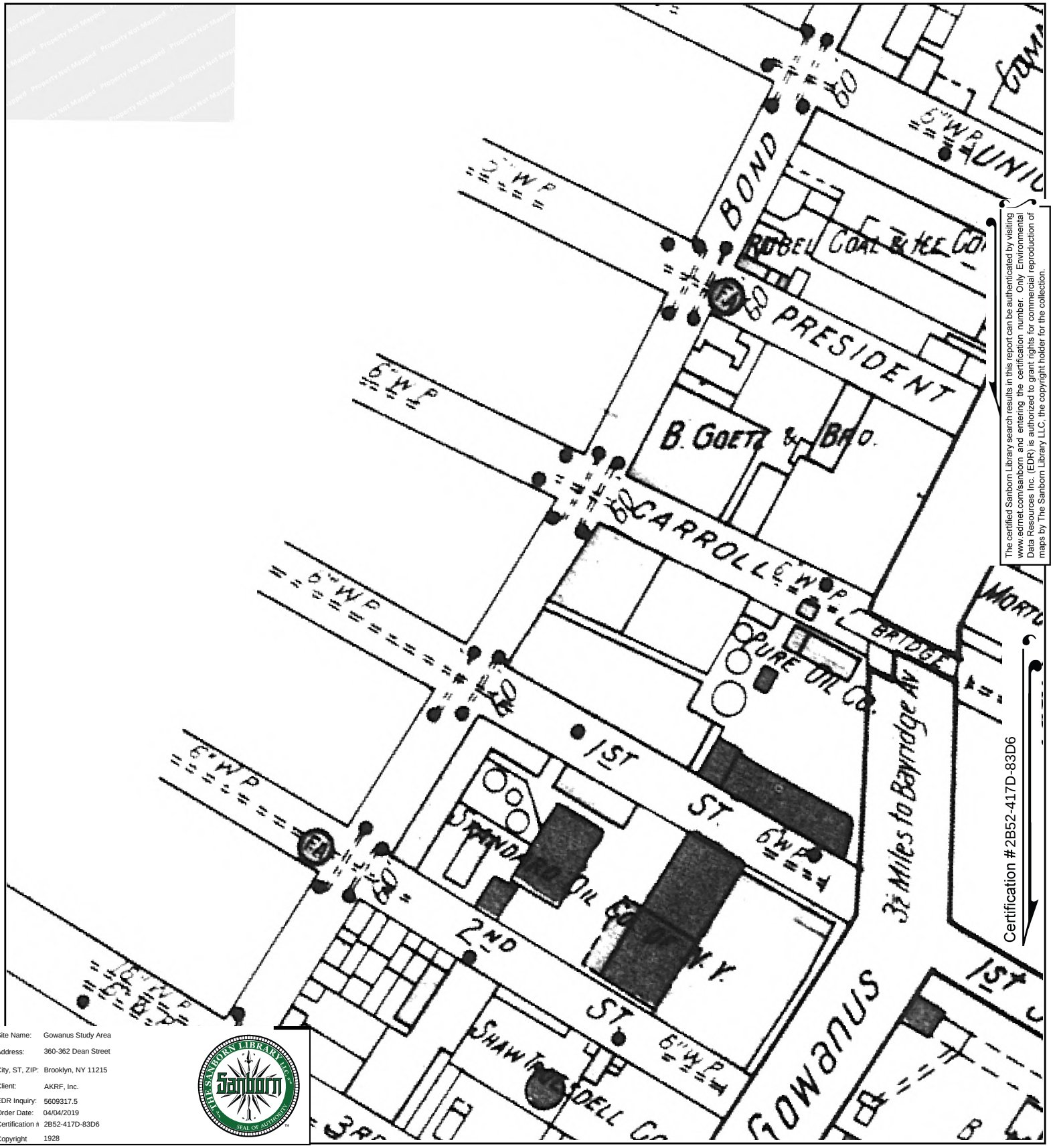

The certified Sanborn Library search results in this report can be authenticated by visiting www.edrnet.com/sanborn and entering the certification number. Only Environmental Data Resources Inc. (EDR) is authorized to grant rights for commercial reproduction of maps by The Sanborn Library LLC, the copyright holder for the collection.

Site Name:	Gowanus Study Area
Address:	360-362 Dean Street
City, ST, ZIP:	Brooklyn, NY 11215
Client:	AKRF, Inc.
EDR Inquiry:	5609317.5
Order Date:	04/04/2019
Certification #	2B52-417D-83D6
Copyright	1928

This Certified Sanborn Map combines the following sheets.
Outlined areas indicate map sheets within the collection.

0 Feet 150 300 600

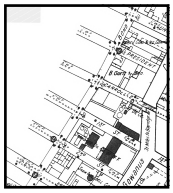

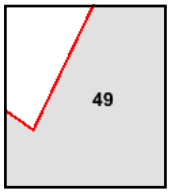

Volume Pier Maps, Sheet 49

N

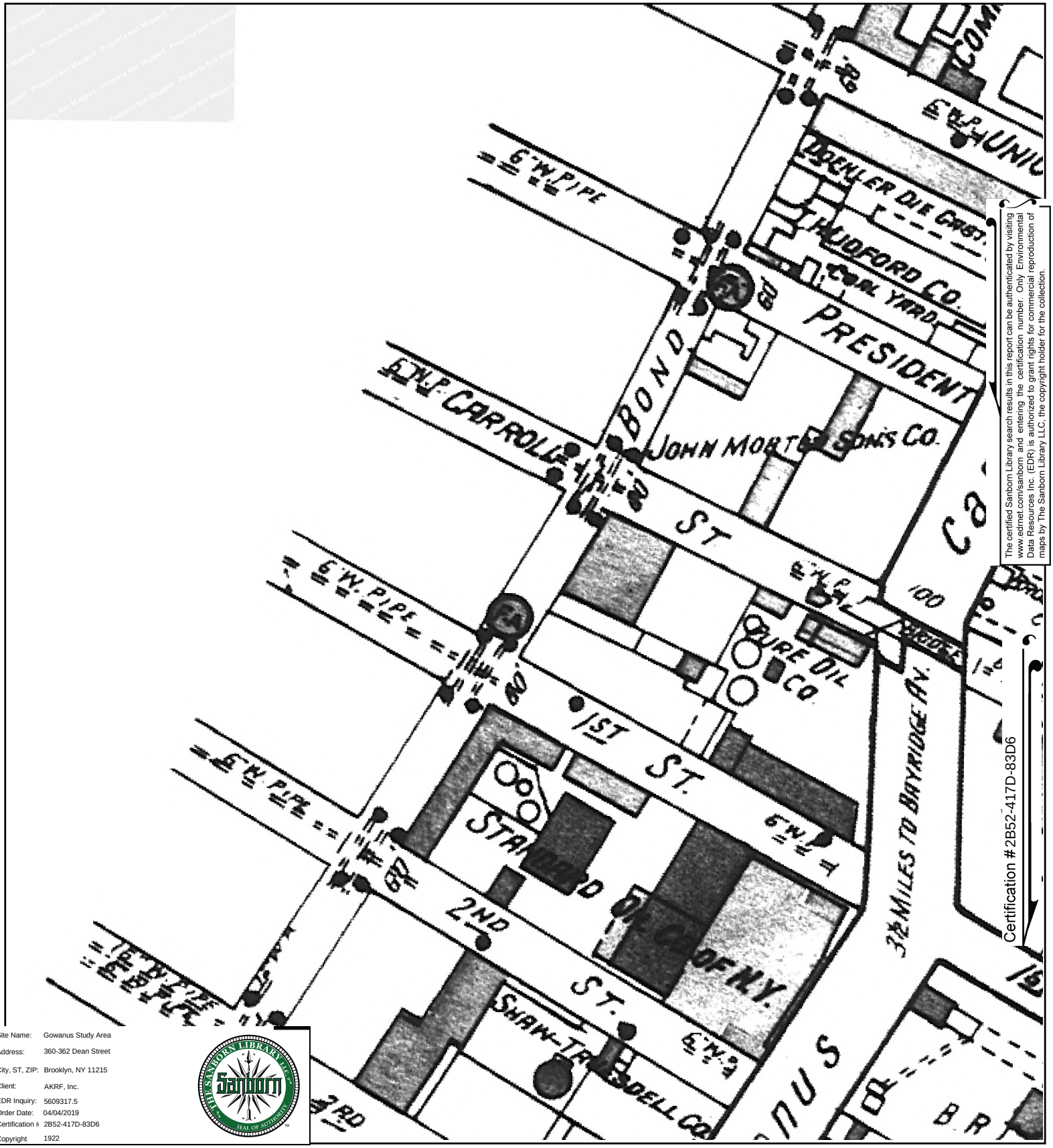

The certified Sanborn Library search results in this report can be authenticated by visiting www.edrnet.com/sanborn and entering the certification number. Only Environmental Data Resources Inc. (EDR) is authorized to grant rights for commercial reproduction of maps by The Sanborn Library LLC, the copyright holder for the collection.

Certification #2B52-417D-83D6

Site Name:	Gowanus Study Area
Address:	360-362 Dean Street
City, ST, ZIP:	Brooklyn, NY 11215
Client:	AKRF, Inc.
EDR Inquiry:	5609317.5
Order Date:	04/04/2019
Certification #	2B52-417D-83D6
Copyright	1922

This Certified Sanborn Map combines the following sheets. Outlined areas indicate map sheets within the collection.

0 Feet 150 300 600

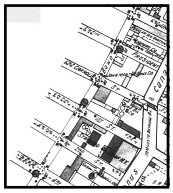

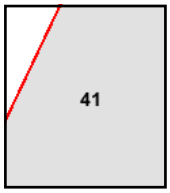

Volume Pier Maps, Sheet 41

N



The certified Sanborn Library search results in this report can be authenticated by visiting www.edrnet.com/sanborn and entering the certification number. Only Environmental Data Resources Inc. (EDR) is authorized to grant rights for commercial reproduction of maps by The Sanborn Library LLC, the copyright holder for the collection.

Certification #2B52-417D-83D6

Site Name: Gowanus Study Area
Address: 360-362 Dean Street
City, ST, ZIP: Brooklyn, NY 11215
Client: AKRF, Inc.
EDR Inquiry: 5609317.5
Order Date: 04/04/2019
Certification #: 2B52-417D-83D6
Copyright: 1921

This Certified Sanborn Map combines the following sheets.
Outlined areas indicate map sheets within the collection.



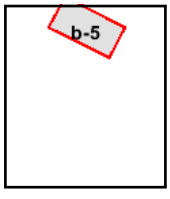

Volume Atlas Maps, Sheet b-5

0 Feet 150 300 600

N

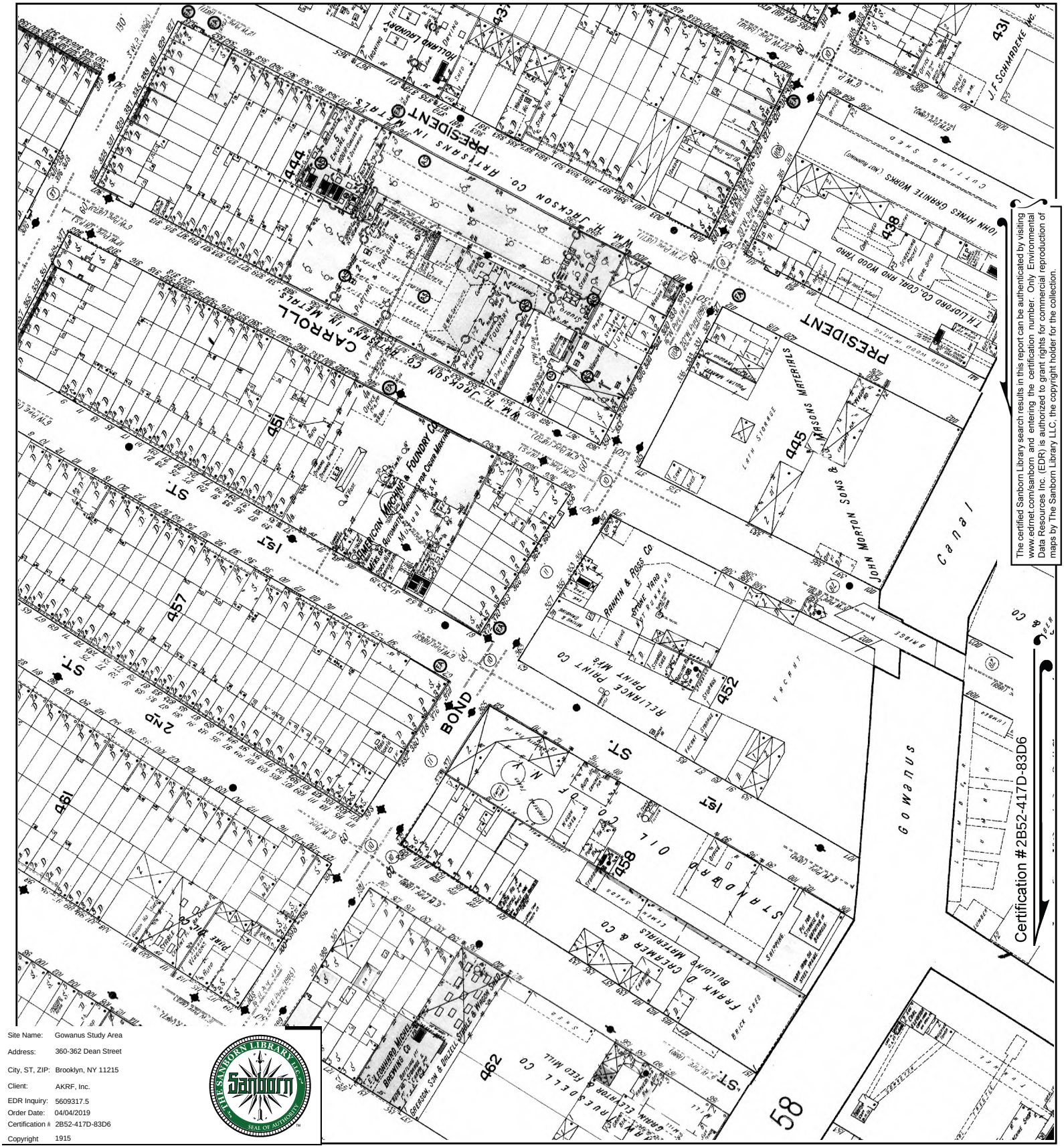

The certified Sanborn Library search results in this report can be authenticated by visiting www.edrnet.com/sanborn and entering the certification number. Only Environmental Data Resources Inc. (EDR) is authorized to grant rights for commercial reproduction of maps by The Sanborn Library LLC, the copyright holder for the collection.

Site Name:	Gowanus Study Area
Address:	360-362 Dean Street
City, ST, ZIP:	Brooklyn, NY 11215
Client:	AKRF, Inc.
EDR Inquiry:	5609317.5
Order Date:	04/04/2019
Certification #	2B52-417D-83D6
Copyright	1915

This Certified Sanborn Map combines the following sheets.
Outlined areas indicate map sheets within the collection.



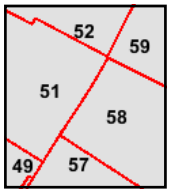

Volume 1, Sheet 59
Volume 1, Sheet 58
Volume 1, Sheet 57
Volume 1, Sheet 52
Volume 1, Sheet 51

0 Feet 150 300 600

N

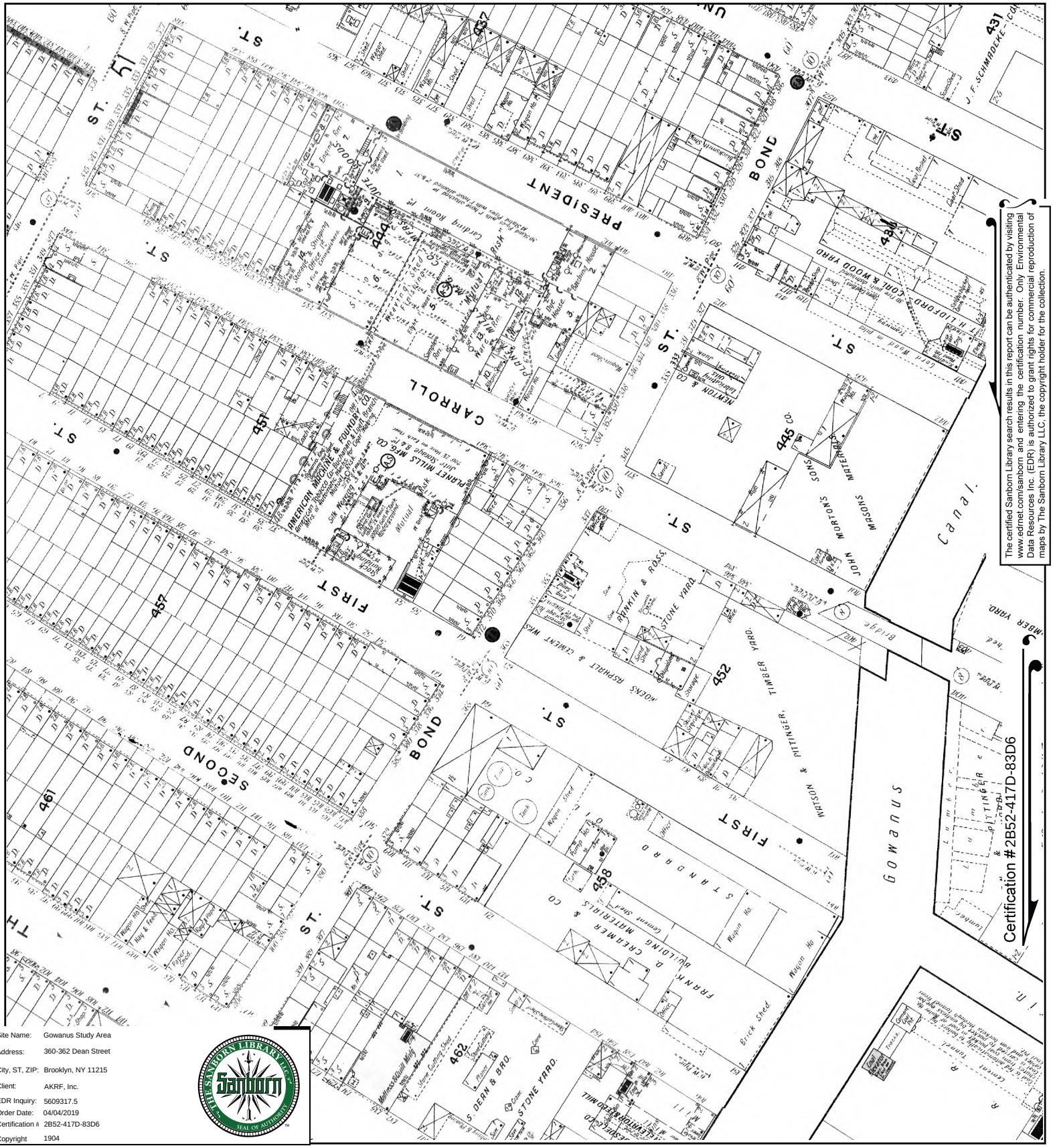

The certified Sanborn Library search results in this report can be authenticated by visiting www.edrnet.com/sanborn and entering the certification number. Only Environmental Data Resources Inc. (EDR) is authorized to grant rights for commercial reproduction of maps by The Sanborn Library LLC, the copyright holder for the collection.

Site Name:	Gowanus Study Area
Address:	360-362 Dean Street
City, ST, ZIP:	Brooklyn, NY 11215
Client:	AKRF, Inc.
EDR Inquiry:	5609317.5
Order Date:	04/04/2019
Certification #	2B52-417D-83D6
Copyright	1904

This Certified Sanborn Map combines the following sheets.
Outlined areas indicate map sheets within the collection.

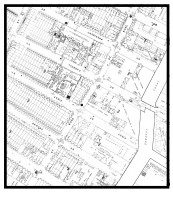

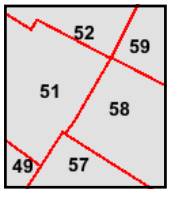

Volume 1, Sheet 57
Volume 1, Sheet 52
Volume 1, Sheet 51
Volume 1, Sheet 59
Volume 1, Sheet 58

0 Feet 150 300 600

N

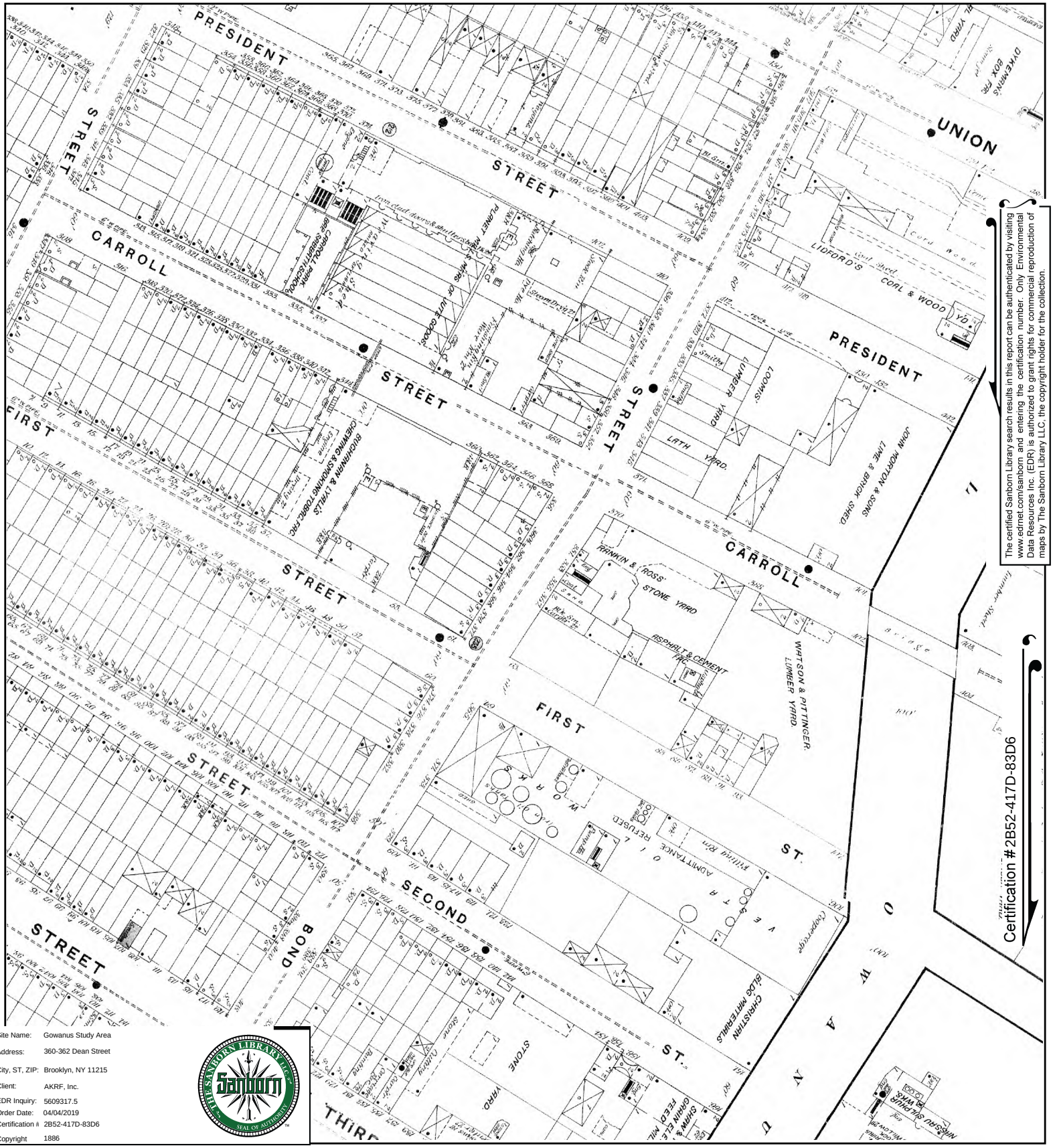

The certified Sanborn Library search results in this report can be authenticated by visiting www.edrnet.com/sanborn and entering the certification number. Only Environmental Data Resources Inc. (EDR) is authorized to grant rights for commercial reproduction of maps by The Sanborn Library LLC, the copyright holder for the collection.

Site Name:	Gowanus Study Area
Address:	360-362 Dean Street
City, ST, ZIP:	Brooklyn, NY 11215
Client:	AKRF, Inc.
EDR Inquiry:	5609317.5
Order Date:	04/04/2019
Certification #:	2B52-417D-83D6
Copyright	1886

This Certified Sanborn Map combines the following sheets.
Outlined areas indicate map sheets within the collection.

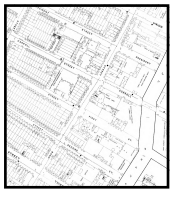

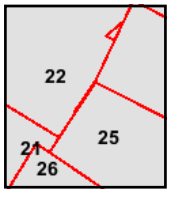

Volume 1, Sheet 21
Volume 1, Sheet 26
Volume 1, Sheet 25
Volume 1, Sheet 25
Volume 1, Sheet 25
Volume 1, Sheet 22
Volume 1, Sheet 22

0 Feet 150 300 600

N

Gowanus Study Area

360-362 Dean Street

Brooklyn, NY 11215

Inquiry Number: 5609317.5

April 04, 2019

Certified Sanborn® Map Report

6 Armstrong Road, 4th floor
Shelton, CT 06484
Toll Free: 800.352.0050
www.edrnet.com

Certified Sanborn® Map Report

04/04/19

Site Name:

Gowanus Study Area
360-362 Dean Street
Brooklyn, NY 11215
EDR Inquiry # 5609317.5

Client Name:

AKRF, Inc.
440 Park Avenue, South 7th Floor
New York, NY 10016
Contact: Neoma Chefalo

The Sanborn Library has been searched by EDR and maps covering the target property location as provided by AKRF, Inc. were identified for the years listed below. The Sanborn Library is the largest, most complete collection of fire insurance maps. The collection includes maps from Sanborn, Bromley, Perris & Browne, Hopkins, Barlow, and others. Only Environmental Data Resources Inc. (EDR) is authorized to grant rights for commercial reproduction of maps by the Sanborn Library LLC, the copyright holder for the collection. Results can be authenticated by visiting www.edrnet.com/sanborn.

The Sanborn Library is continually enhanced with newly identified map archives. This report accesses all maps in the collection as of the day this report was generated.

Certified Sanborn Results:

Certification # 2B52-417D-83D6

PO # 180428

Project 180428

Maps Provided:

2007	1994	1980	1922
2006	1993	1979	1906
2005	1992	1978	1888
2004	1991	1965	1886
2003	1988	1951	
2002	1987	1950	
2001	1985	1928	
1995	1982	1926	

Sanborn® Library search results

Certification #: 2B52-417D-83D6

The Sanborn Library includes more than 1.2 million fire insurance maps from Sanborn, Bromley, Perris & Browne, Hopkins, Barlow and others which track historical property usage in approximately 12,000 American cities and towns. Collections searched:

- ☑ Library of Congress
- ☑ University Publications of America
- ☑ EDR Private Collection

The Sanborn Library LLC Since 1866™

Limited Permission To Make Copies

AKRF, Inc. (the client) is permitted to make up to FIVE photocopies of this Sanborn Map transmittal and each fire insurance map accompanying this report solely for the limited use of its customer. No one other than the client is authorized to make copies. Upon request made directly to an EDR Account Executive, the client may be permitted to make a limited number of additional photocopies. This permission is conditioned upon compliance by the client, its customer and their agents with EDR's copyright policy; a copy of which is available upon request.

Disclaimer - Copyright and Trademark Notice

This Report contains certain information obtained from a variety of public and other sources reasonably available to Environmental Data Resources, Inc. It cannot be concluded from this Report that coverage information for the target and surrounding properties does not exist from other sources. NO WARRANTY EXPRESSED OR IMPLIED, IS MADE WHATSOEVER IN CONNECTION WITH THIS REPORT. ENVIRONMENTAL DATA RESOURCES, INC. SPECIFICALLY DISCLAIMS THE MAKING OF ANY SUCH WARRANTIES, INCLUDING WITHOUT LIMITATION, MERCHANTABILITY OR FITNESS FOR A PARTICULAR USE OR PURPOSE. ALL RISK IS ASSUMED BY THE USER. IN NO EVENT SHALL ENVIRONMENTAL DATA RESOURCES, INC. BE LIABLE TO ANYONE, WHETHER ARISING OUT OF ERRORS OR OMISSIONS, NEGLIGENCE, ACCIDENT OR ANY OTHER CAUSE, FOR ANY LOSS OF DAMAGE, INCLUDING, WITHOUT LIMITATION, SPECIAL, INCIDENTAL, CONSEQUENTIAL, OR EXEMPLARY DAMAGES. ANY LIABILITY ON THE PART OF ENVIRONMENTAL DATA RESOURCES, INC. IS STRICTLY LIMITED TO A REFUND OF THE AMOUNT PAID FOR THIS REPORT. Purchaser accepts this Report "AS IS". Any analyses, estimates, ratings, environmental risk levels or risk codes provided in this Report are provided for illustrative purposes only, and are not intended to provide, nor should they be interpreted as providing any facts regarding, or prediction or forecast of, any environmental risk for any property. Only a Phase I Environmental Site Assessment performed by an environmental professional can provide information regarding the environmental risk for any property. Additionally, the information provided in this Report is not to be construed as legal advice.

Copyright 2019 by Environmental Data Resources, Inc. All rights reserved. Reproduction in any media or format, in whole or in part, of any report or map of Environmental Data Resources, Inc., or its affiliates, is prohibited without prior written permission.

EDR and its logos (including Sanborn and Sanborn Map) are trademarks of Environmental Data Resources, Inc. or its affiliates. All other trademarks used herein are the property of their respective owners.

Sanborn Sheet Key

This Certified Sanborn Map Report is based upon the following Sanborn Fire Insurance map sheets.

2007 Source Sheets


Volume 1, Sheet 59
2007


Volume 6, Sheet 26
2007


Volume 6, Sheet 27
2007


Volume 6, Sheet 28
2007

2006 Source Sheets


Volume 6, Sheet 26
2006


Volume 6, Sheet 27
2006


Volume 6, Sheet 28
2006

2005 Source Sheets


Volume 6, Sheet 28
2005


Volume 6, Sheet 26
2005


Volume 6, Sheet 27
2005


Volume 1, Sheet 59
2005

2004 Source Sheets


Volume 6, Sheet 27
2004


Volume 6, Sheet 28
2004


Volume 6, Sheet 26
2004


Volume 1, Sheet 59
2004

Sanborn Sheet Key

This Certified Sanborn Map Report is based upon the following Sanborn Fire Insurance map sheets.

2003 Source Sheets


Volume 6, Sheet 27
2003


Volume 6, Sheet 28
2003


Volume 6, Sheet 26
2003

2002 Source Sheets


Volume 6, Sheet 26
2002


Volume 6, Sheet 27
2002


Volume 6, Sheet 28
2002

2001 Source Sheets


Volume 1, Sheet 60
2001


Volume 6, Sheet 26
2001


Volume 6, Sheet 27
2001


Volume 6, Sheet 28
2001

1995 Source Sheets


Volume 5, Sheet 26
1995-Jan


Volume 5, Sheet 27
1995-Jan

Sanborn Sheet Key

This Certified Sanborn Map Report is based upon the following Sanborn Fire Insurance map sheets.

1995 Source Sheets


Volume 6, Sheet 26
1995


Volume 6, Sheet 27
1995


Volume 6, Sheet 28
1995

1994 Source Sheets


Volume 6, Sheet 28
1994

1993 Source Sheets


Volume 6, Sheet 26
1993


Volume 6, Sheet 27
1993


Volume 6, Sheet 28
1993

1992 Source Sheets


Volume 6, Sheet 26
1992


Volume 6, Sheet 27
1992


Volume 6, Sheet 28
1992


Volume 1, Sheet 60
1992

Sanborn Sheet Key

This Certified Sanborn Map Report is based upon the following Sanborn Fire Insurance map sheets.

1991 Source Sheets



Volume 6, Sheet 26
1991



Volume 6, Sheet 27
1991

1988 Source Sheets



Volume 6, Sheet 26
1988



Volume 6, Sheet 27
1988



Volume 6, Sheet 28
1988

1987 Source Sheets

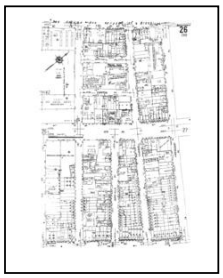

Volume 6, Sheet 26
1987

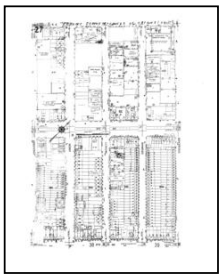

Volume 6, Sheet 27
1987



Volume 6, Sheet 28
1987

1985 Source Sheets

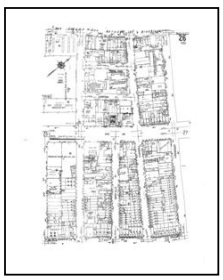

Volume 6, Sheet 26
1985



Volume 6, Sheet 27
1985



Volume 6, Sheet 28
1985

Sanborn Sheet Key

This Certified Sanborn Map Report is based upon the following Sanborn Fire Insurance map sheets.

1982 Source Sheets


Volume 6, Sheet 26
1982


Volume 6, Sheet 27
1982


Volume 6, Sheet 28
1982

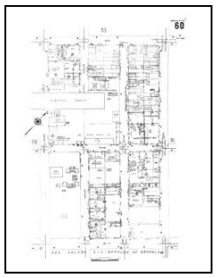
Volume 1, Sheet 60
1982

1980 Source Sheets


Volume 6, Sheet 26
1980


Volume 6, Sheet 27
1980


Volume 6, Sheet 28
1980


Volume 6, Sheet 26
1980


Volume 6, Sheet 27
1980


Volume 6, Sheet 28
1980

1979 Source Sheets

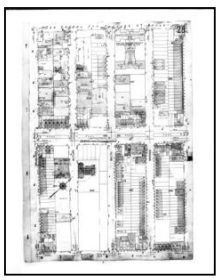
Volume 6, Sheet 28
1979


Volume 6, Sheet 26
1979

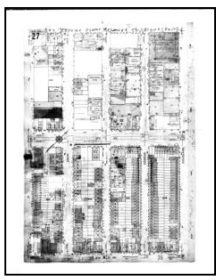
Volume 6, Sheet 27
1979

Sanborn Sheet Key

This Certified Sanborn Map Report is based upon the following Sanborn Fire Insurance map sheets.

1978 Source Sheets



Volume 6, Sheet 26
1978



Volume 6, Sheet 27
1978



Volume 6, Sheet 28
1978

1965 Source Sheets



Volume 6, Sheet 26
1965

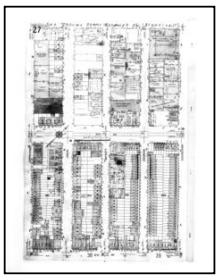

Volume 6, Sheet 27
1965

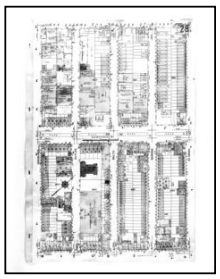

Volume 6, Sheet 28
1965

1951 Source Sheets



Volume 6, Sheet 26
1951



Volume 6, Sheet 27
1951



Volume 6, Sheet 28
1951

1928 Source Sheets



Volume Pier Maps, Sheet 49
1928

Sanborn Sheet Key

This Certified Sanborn Map Report is based upon the following Sanborn Fire Insurance map sheets.

1926 Source Sheets

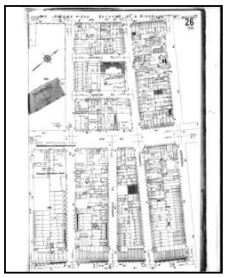

Volume 6, Sheet 26
1926



Volume 6, Sheet 27
1926



Volume 6, Sheet 28
1926

1922 Source Sheets

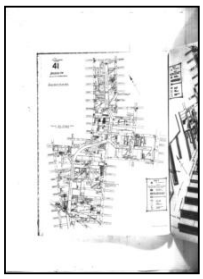

Volume Pier Maps, Sheet 41
1922

1906 Source Sheets

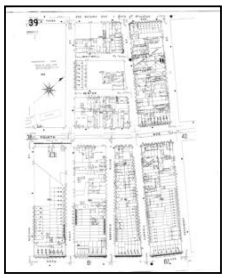

Volume 6, Sheet 39
1906



Volume 6, Sheet 40
1906



Volume 6, Sheet 41
1906

1888 Source Sheets



Volume 6, Sheet 137
1888



Volume 6, Sheet 136
1888



Volume 6, Sheet 137
1888

Sanborn Sheet Key

This Certified Sanborn Map Report is based upon the following Sanborn Fire Insurance map sheets.

1886 Source Sheets

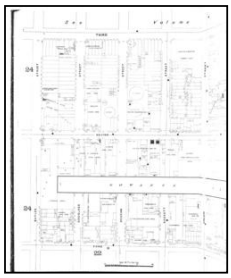

Volume 1, Sheet 25
1886

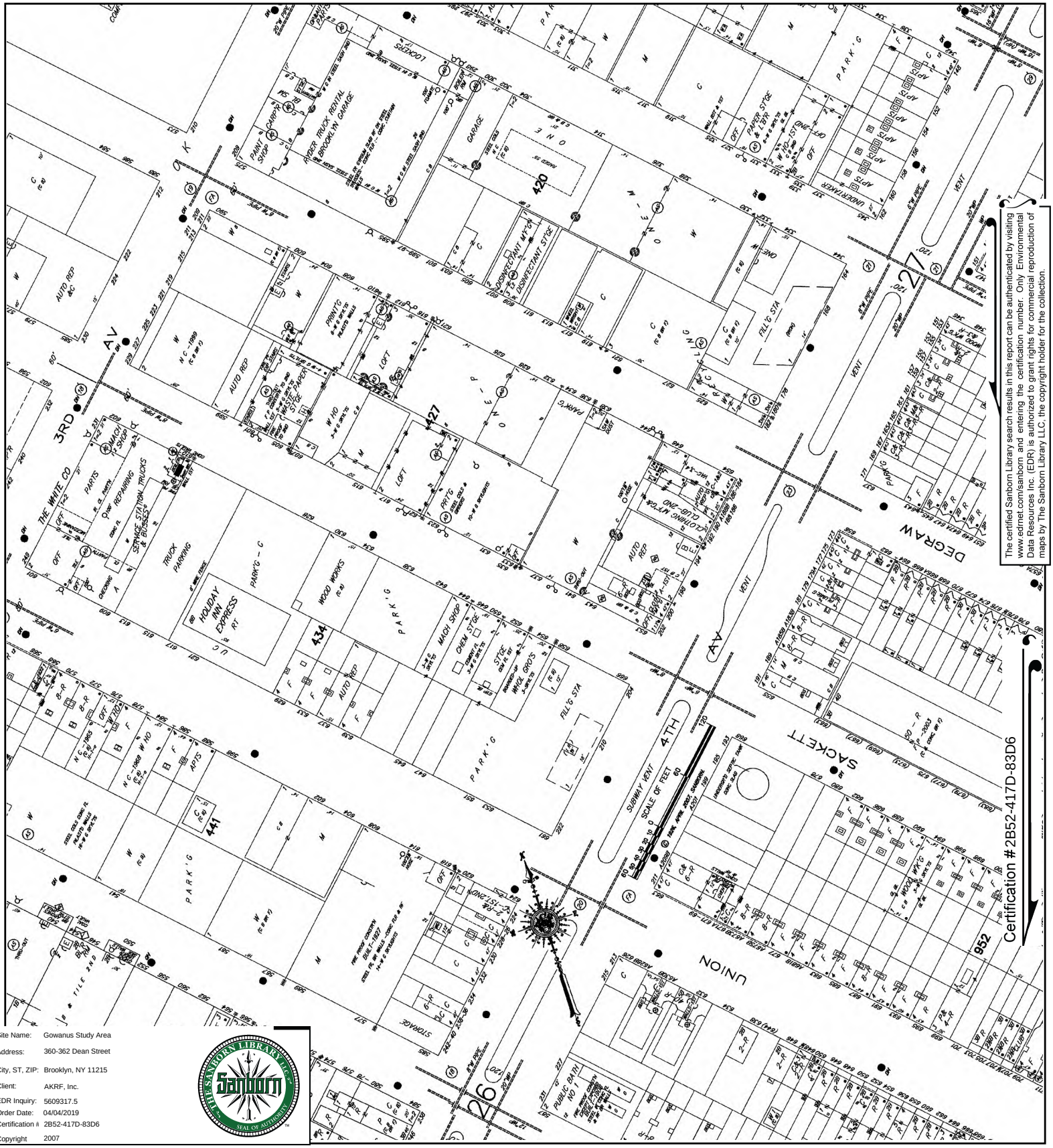

The certified Sanborn Library search results in this report can be authenticated by visiting www.edrnet.com/sanborn and entering the certification number. Only Environmental Data Resources Inc. (EDR) is authorized to grant rights for commercial reproduction of maps by The Sanborn Library LLC, the copyright holder for the collection.

Site Name:	Gowanus Study Area
Address:	360-362 Dean Street
City, ST, ZIP:	Brooklyn, NY 11215
Client:	AKRF, Inc.
EDR Inquiry:	5609317.5
Order Date:	04/04/2019
Certification #	2B52-417D-83D6
Copyright	2007

This Certified Sanborn Map combines the following sheets.
Outlined areas indicate map sheets within the collection.

0 Feet 150 300 600



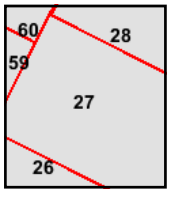

Volume 6, Sheet 28
Volume 6, Sheet 27
Volume 6, Sheet 26
Volume 1, Sheet 59

N

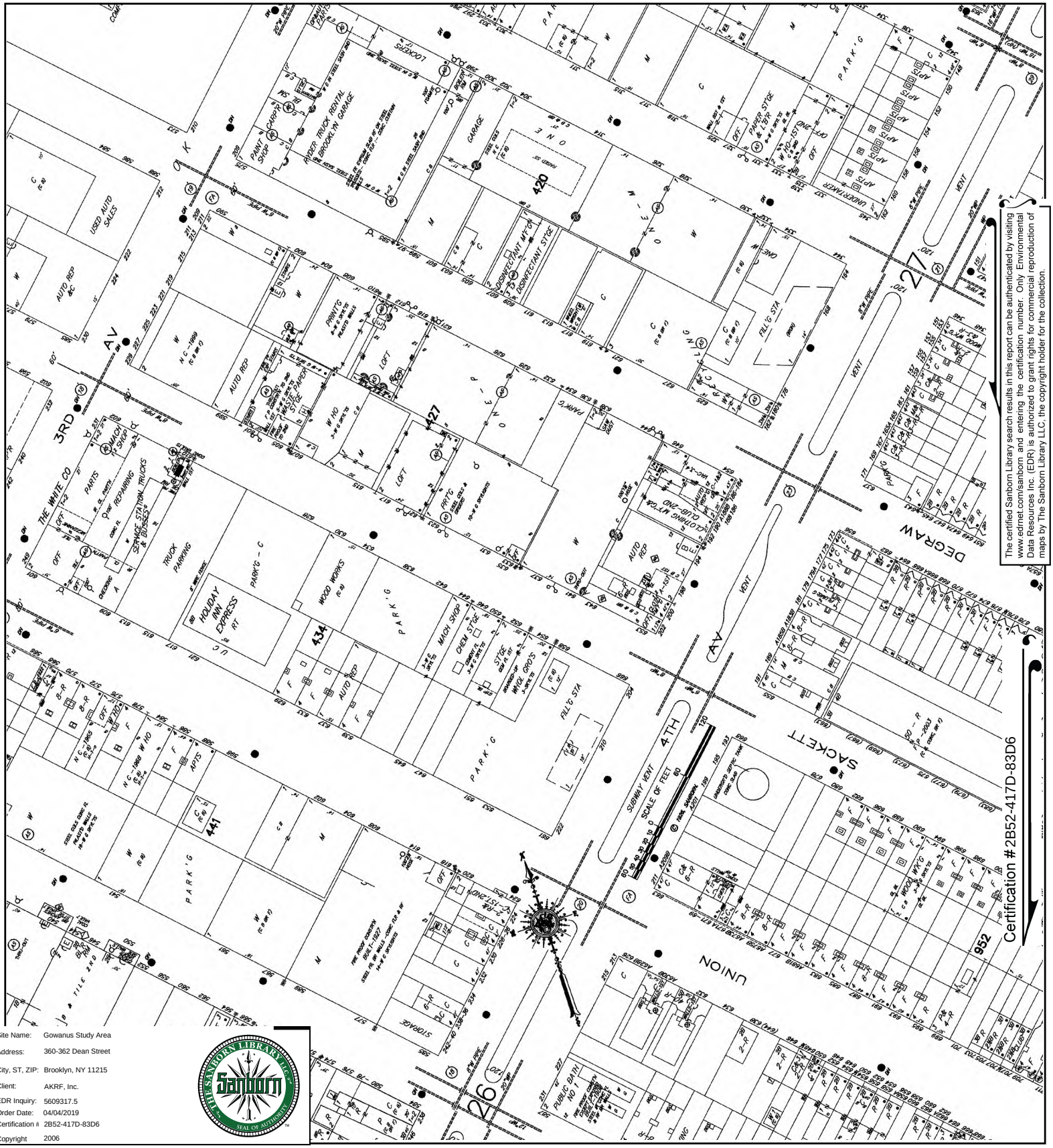

The certified Sanborn Library search results in this report can be authenticated by visiting www.edrnet.com/sanborn and entering the certification number. Only Environmental Data Resources Inc. (EDR) is authorized to grant rights for commercial reproduction of maps by The Sanborn Library LLC, the copyright holder for the collection.

Site Name:	Gowanus Study Area
Address:	360-362 Dean Street
City, ST, ZIP:	Brooklyn, NY 11215
Client:	AKRF, Inc.
EDR Inquiry:	5609317.5
Order Date:	04/04/2019
Certification #:	2B52-417D-83D6
Copyright	2006

This Certified Sanborn Map combines the following sheets.
Outlined areas indicate map sheets within the collection.

0 Feet 150 300 600



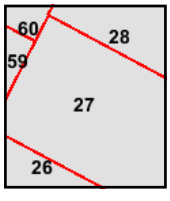

Volume 6, Sheet 28
Volume 6, Sheet 27
Volume 6, Sheet 26

N

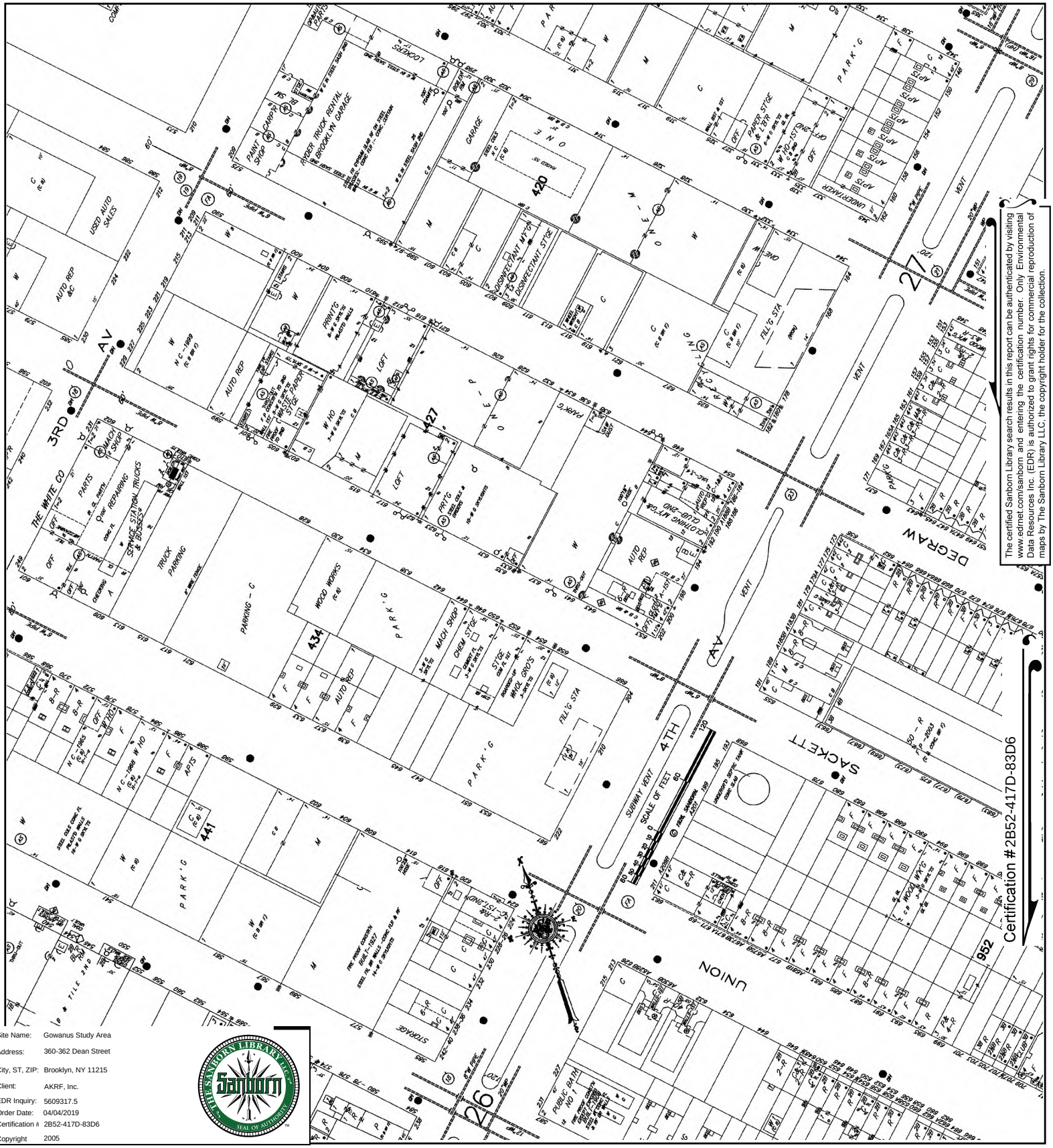

The certified Sanborn Library search results in this report can be authenticated by visiting www.edrnet.com/sanborn and entering the certification number. Only Environmental Data Resources Inc. (EDR) is authorized to grant rights for commercial reproduction of maps by The Sanborn Library LLC, the copyright holder for the collection.

Site Name:	Gowanus Study Area
Address:	360-362 Dean Street
City, ST, ZIP:	Brooklyn, NY 11215
Client:	AKRF, Inc.
EDR Inquiry:	5609317.5
Order Date:	04/04/2019
Certification #	2B52-417D-83D6
Copyright	2005

This Certified Sanborn Map combines the following sheets.
Outlined areas indicate map sheets within the collection.



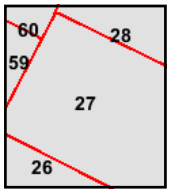

Volume 1, Sheet 59
Volume 6, Sheet 27
Volume 6, Sheet 26
Volume 6, Sheet 28

0 Feet 150 300 600

N

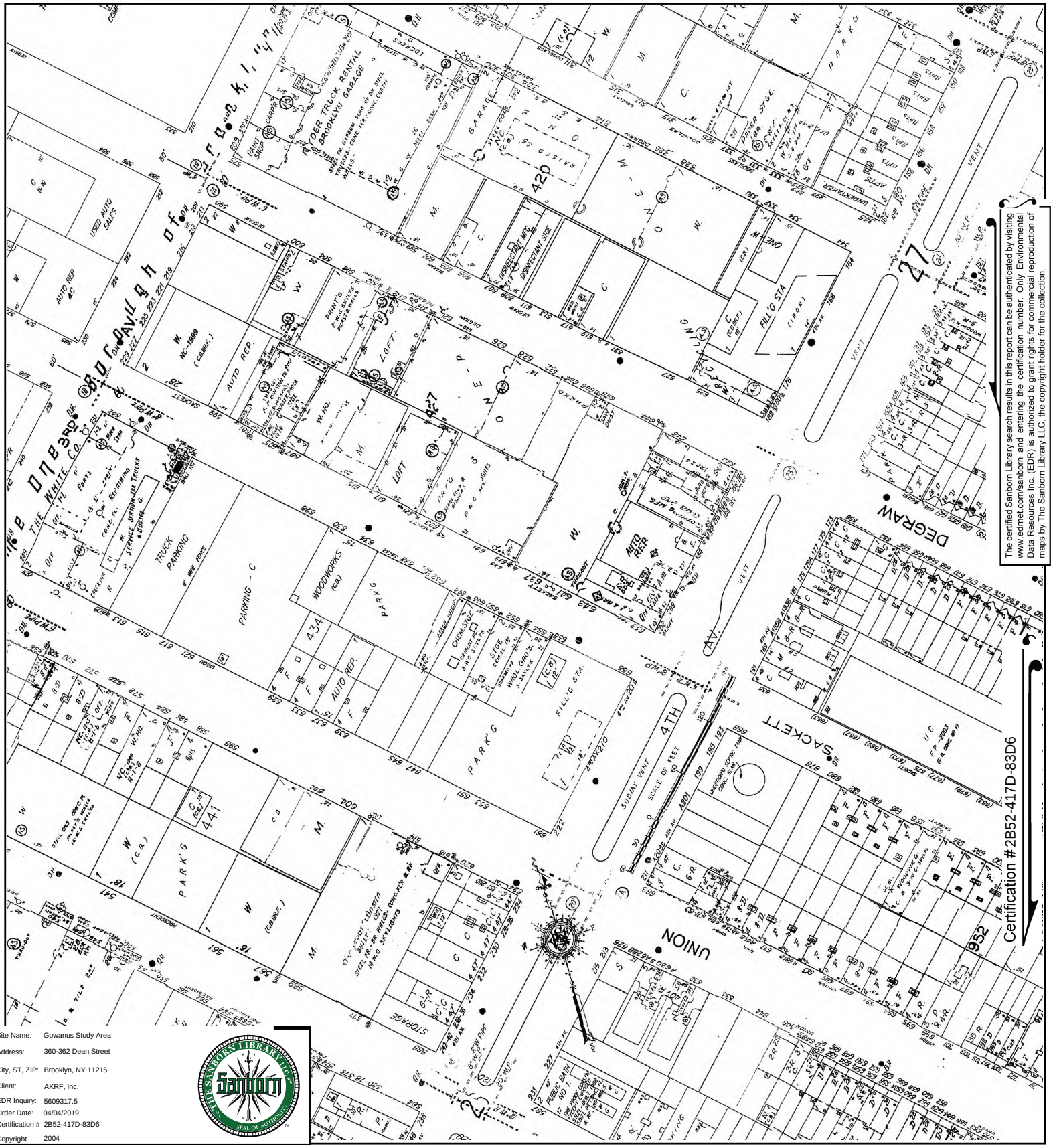

The certified Sanborn Library search results in this report can be authenticated by visiting www.edrnet.com/sanborn and entering the certification number. Only Environmental Data Resources Inc. (EDR) is authorized to grant rights for commercial reproduction of maps by The Sanborn Library LLC, the copyright holder for the collection.

Site Name:	Gowanus Study Area
Address:	360-362 Dean Street
City, ST, ZIP:	Brooklyn, NY 11215
Client:	AKRF, Inc.
EDR Inquiry:	5609317.5
Order Date:	04/04/2019
Certification #:	2B52-417D-83D6
Copyright	2004

This Certified Sanborn Map combines the following sheets.
Outlined areas indicate map sheets within the collection.



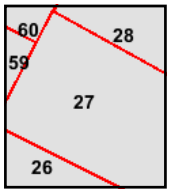

Volume 1, Sheet 59
Volume 6, Sheet 26
Volume 6, Sheet 28
Volume 6, Sheet 27

0 Feet 150 300 600

N

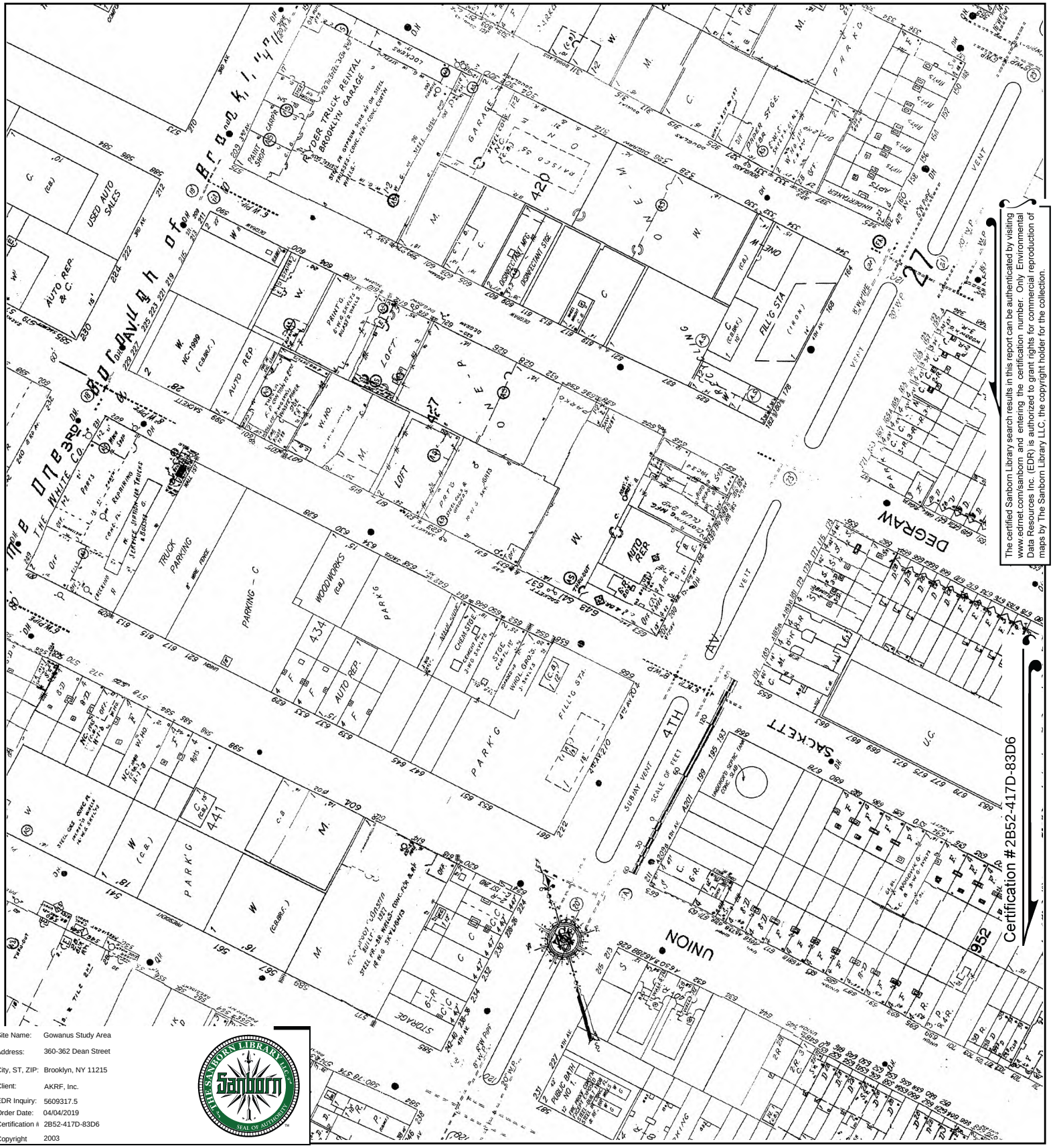

The certified Sanborn Library search results in this report can be authenticated by visiting www.edrnet.com/sanborn and entering the certification number. Only Environmental Data Resources Inc. (EDR) is authorized to grant rights for commercial reproduction of maps by The Sanborn Library LLC, the copyright holder for the collection.

Site Name:	Gowanus Study Area
Address:	360-362 Dean Street
City, ST, ZIP:	Brooklyn, NY 11215
Client:	AKRF, Inc.
EDR Inquiry:	5609317.5
Order Date:	04/04/2019
Certification #	2B52-417D-83D6
Copyright	2003

This Certified Sanborn Map combines the following sheets.
Outlined areas indicate map sheets within the collection.

0 Feet 150 300 600



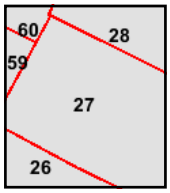

Volume 6, Sheet 26
Volume 6, Sheet 28
Volume 6, Sheet 27

N



The certified Sanborn Library search results in this report can be authenticated by visiting www.edrnet.com/sanborn and entering the certification number. Only Environmental Data Resources Inc. (EDR) is authorized to grant rights for commercial reproduction of maps by The Sanborn Library LLC, the copyright holder for the collection.

Site Name:	Gowanus Study Area
Address:	360-362 Dean Street
City, ST, ZIP:	Brooklyn, NY 11225
Client:	AKRF, Inc.
EDR Inquiry:	5609317.5
Order Date:	04/04/2019
Certification #:	2B52-417D-83D6
Copyright	2002

This Certified Sanborn Map combines the following sheets.
Outlined areas indicate map sheets within the collection.



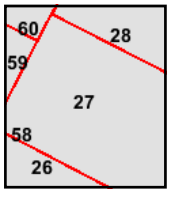

Volume 6, Sheet 28
Volume 6, Sheet 27
Volume 6, Sheet 26

0 Feet 150 300 600

N

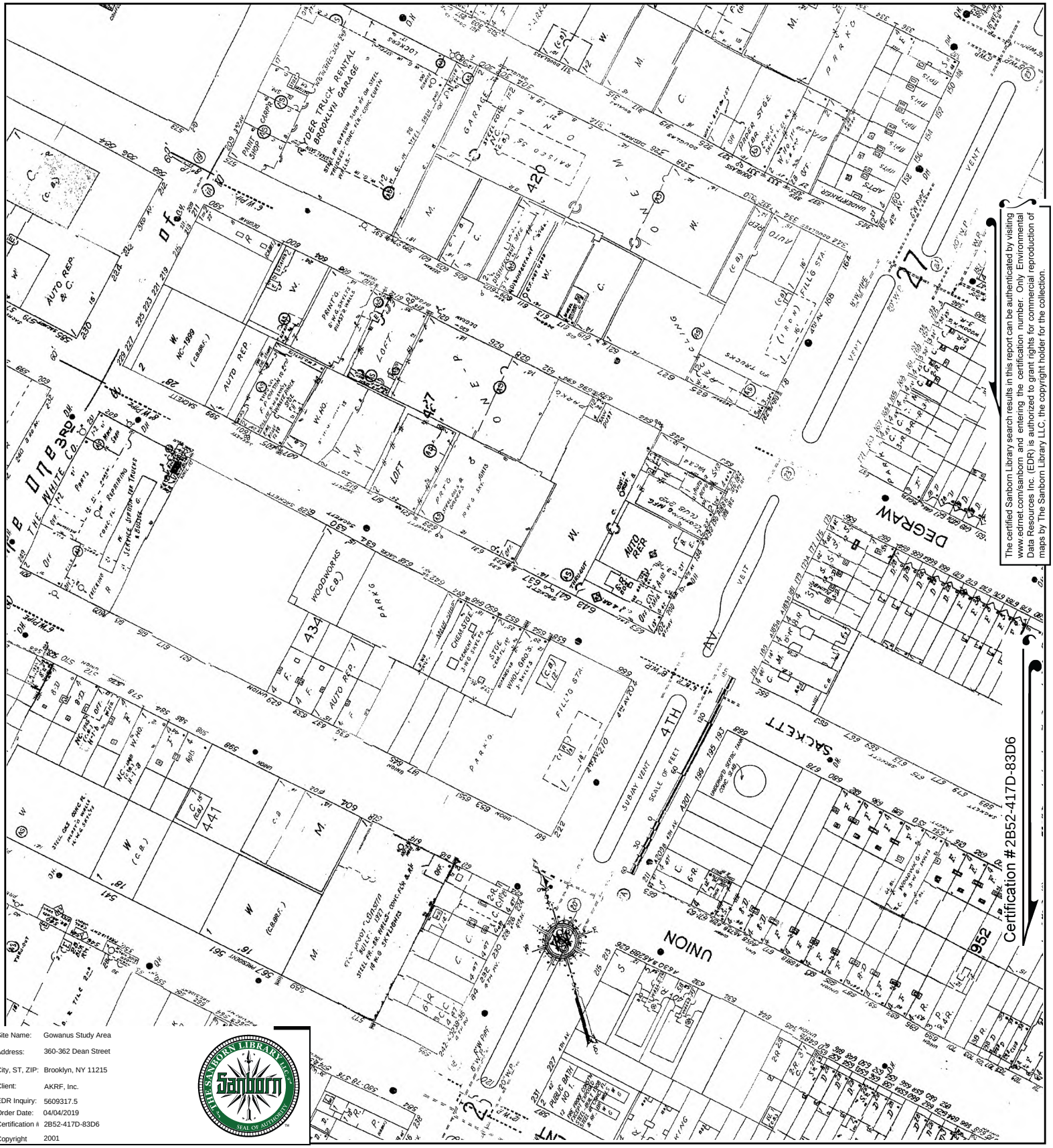

The certified Sanborn Library search results in this report can be authenticated by visiting www.edrnet.com/sanborn and entering the certification number. Only Environmental Data Resources Inc. (EDR) is authorized to grant rights for commercial reproduction of maps by The Sanborn Library LLC, the copyright holder for the collection.

Site Name:	Gowanus Study Area
Address:	360-362 Dean Street
City, ST, ZIP:	Brooklyn, NY 11225
Client:	AKRF, Inc.
EDR Inquiry:	5609317.5
Order Date:	04/04/2019
Certification #:	2B52-417D-83D6
Copyright	2001

This Certified Sanborn Map combines the following sheets.
Outlined areas indicate map sheets within the collection.

0 Feet 150 300 600



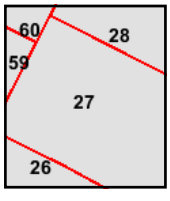

Volume 6, Sheet 28
Volume 6, Sheet 27
Volume 6, Sheet 26
Volume 1, Sheet 60

N

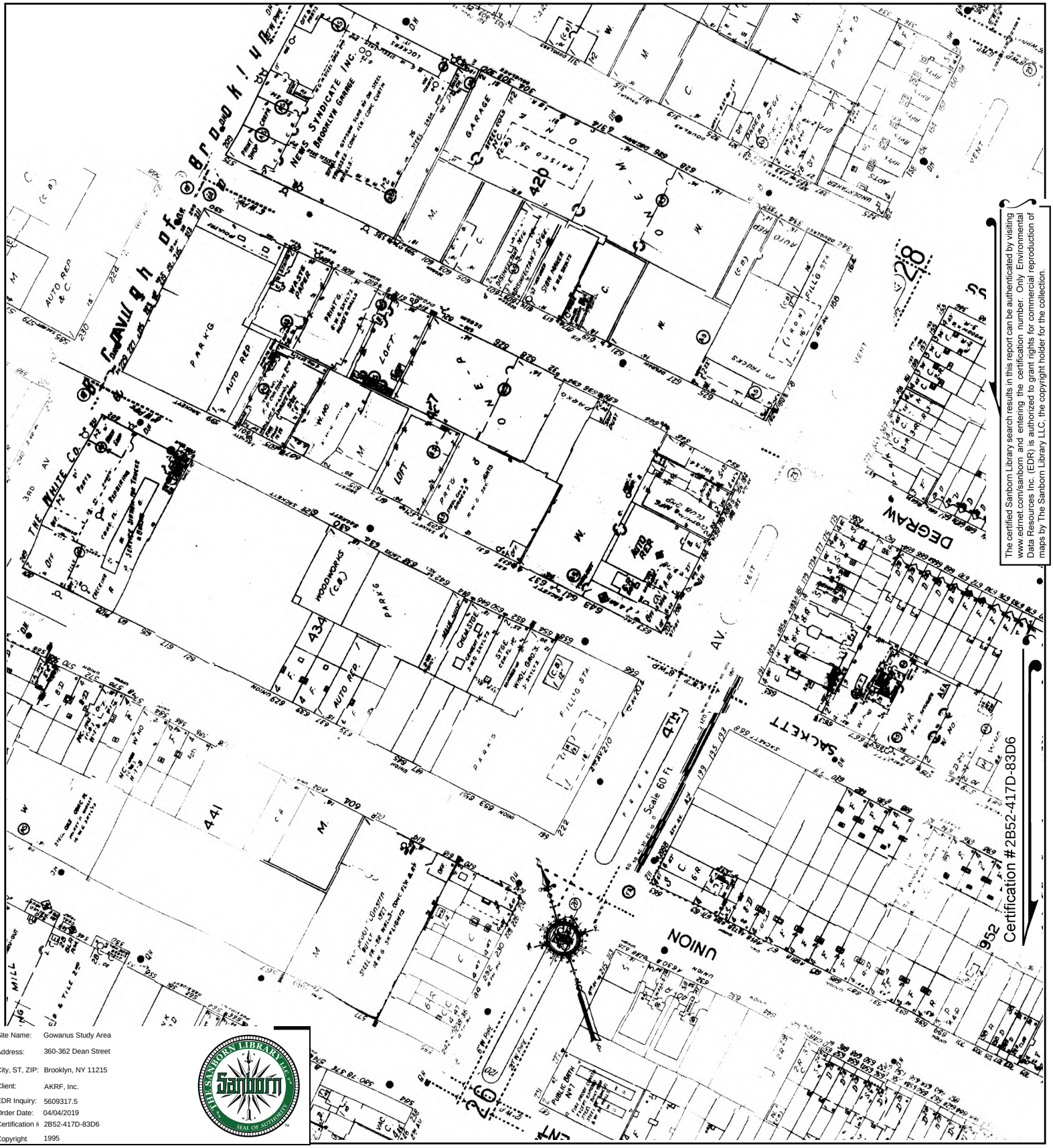

The certified Sanborn Library search results in this report can be authenticated by visiting www.edrnet.com/sanborn and entering the certification number. Only Environmental Data Resources Inc. (EDR) is authorized to grant rights for commercial reproduction of maps by The Sanborn Library LLC, the copyright holder for the collection.

Site Name:	Gowanus Study Area
Address:	360-362 Dean Street
City, ST, ZIP:	Brooklyn, NY 11215
Client:	AKRF, Inc.
EDR Inquiry:	5609317.5
Order Date:	04/04/2019
Certification #:	2B52-417D-83D6
Copyright	1995

This Certified Sanborn Map combines the following sheets.
Outlined areas indicate map sheets within the collection.



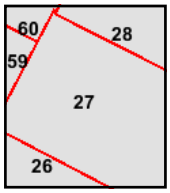

Volume 6, Sheet 28
Volume 6, Sheet 27
Volume 6, Sheet 26
Volume 5, Sheet 27
Volume 5, Sheet 26

0 Feet 150 300 600

N



The certified Sanborn Library search results in this report can be authenticated by visiting www.edrnet.com/sanborn and entering the certification number. Only Environmental Data Resources Inc. (EDR) is authorized to grant rights for commercial reproduction of maps by The Sanborn Library LLC, the copyright holder for the collection.

Certification #2B52-417D-83D6

Site Name: Gowanus Study Area
Address: 360-362 Dean Street
City, ST, ZIP: Brooklyn, NY 11215
Client: AKRF, Inc.
EDR Inquiry: 5609317.5
Order Date: 04/04/2019
Certification #: 2B52-417D-83D6
Copyright: 1994

This Certified Sanborn Map combines the following sheets.
Outlined areas indicate map sheets within the collection.

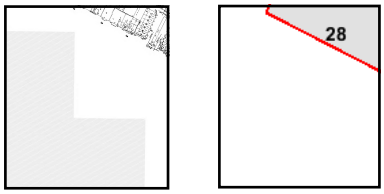

Volume 6, Sheet 28

0 Feet 150 300 600

N

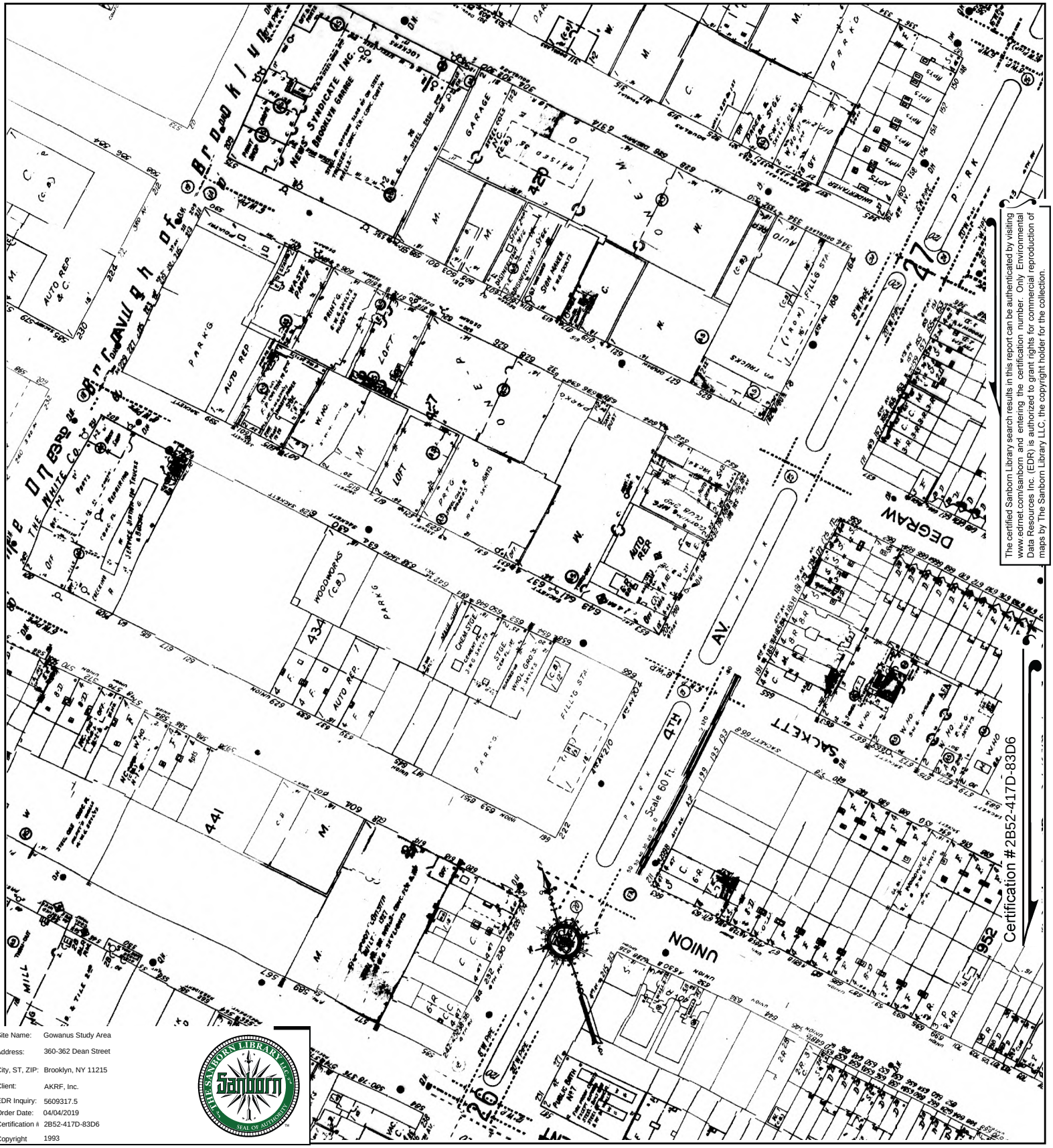

The certified Sanborn Library search results in this report can be authenticated by visiting www.edrnet.com/sanborn and entering the certification number. Only Environmental Data Resources Inc. (EDR) is authorized to grant rights for commercial reproduction of maps by The Sanborn Library LLC, the copyright holder for the collection.

Site Name:	Gowanus Study Area
Address:	360-362 Dean Street
City, ST, ZIP:	Brooklyn, NY 11215
Client:	AKRF, Inc.
EDR Inquiry:	5609317.5
Order Date:	04/04/2019
Certification #	2B52-417D-83D6
Copyright	1993

This Certified Sanborn Map combines the following sheets.
Outlined areas indicate map sheets within the collection.



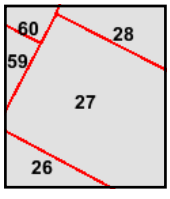

Volume 6, Sheet 28
Volume 6, Sheet 27
Volume 6, Sheet 26

0 Feet 150 300 600

N

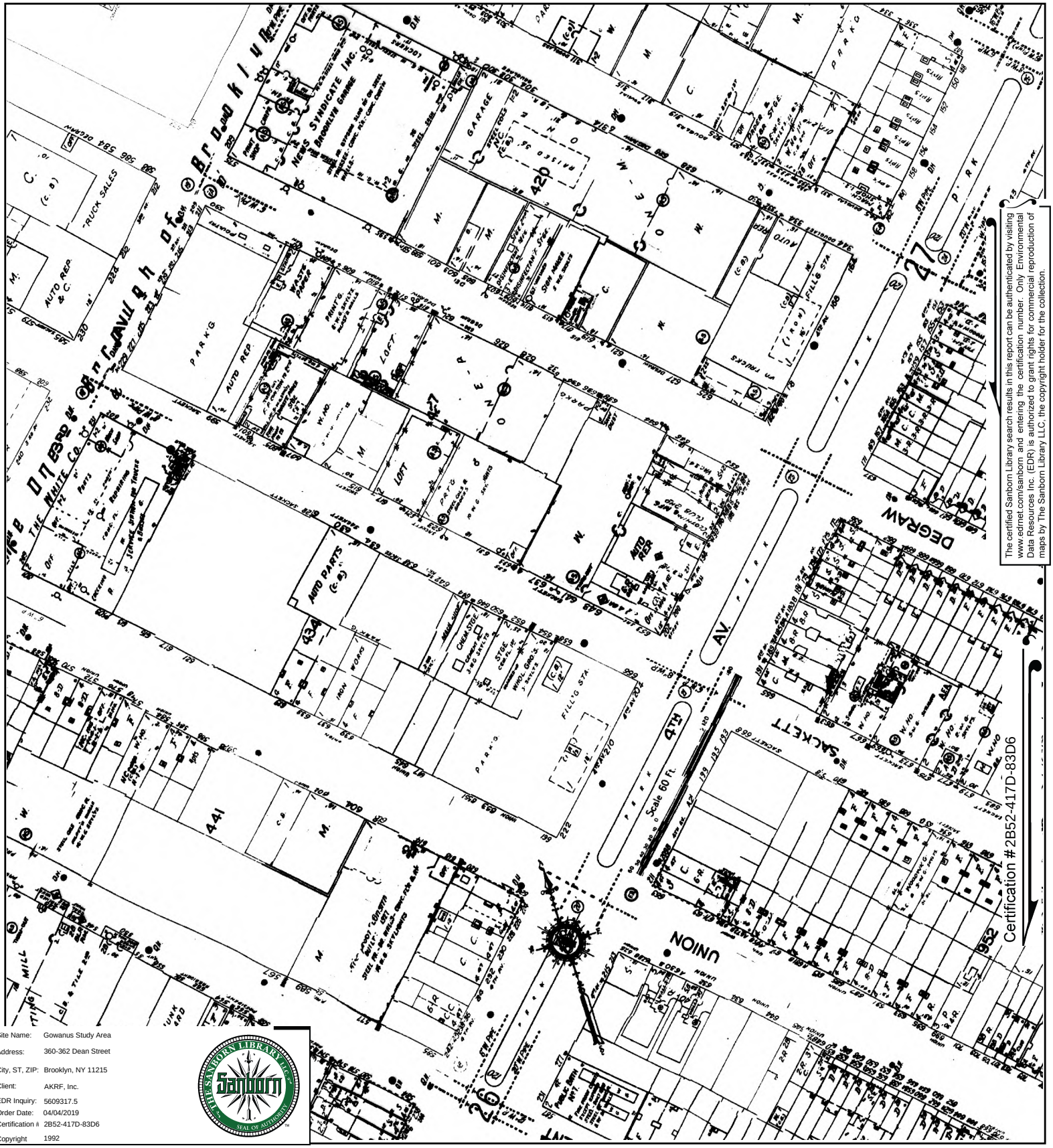

The certified Sanborn Library search results in this report can be authenticated by visiting www.edrnet.com/sanborn and entering the certification number. Only Environmental Data Resources Inc. (EDR) is authorized to grant rights for commercial reproduction of maps by The Sanborn Library LLC, the copyright holder for the collection.

Site Name:	Gowanus Study Area
Address:	360-362 Dean Street
City, ST, ZIP:	Brooklyn, NY 11215
Client:	AKRF, Inc.
EDR Inquiry:	5609317.5
Order Date:	04/04/2019
Certification #:	2B52-417D-83D6
Copyright	1992

This Certified Sanborn Map combines the following sheets.
Outlined areas indicate map sheets within the collection.

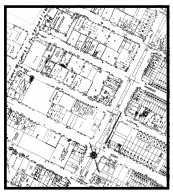

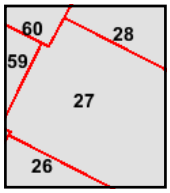

Volume 1, Sheet 60
Volume 6, Sheet 28
Volume 6, Sheet 27
Volume 6, Sheet 26

0 Feet 150 300 600

N

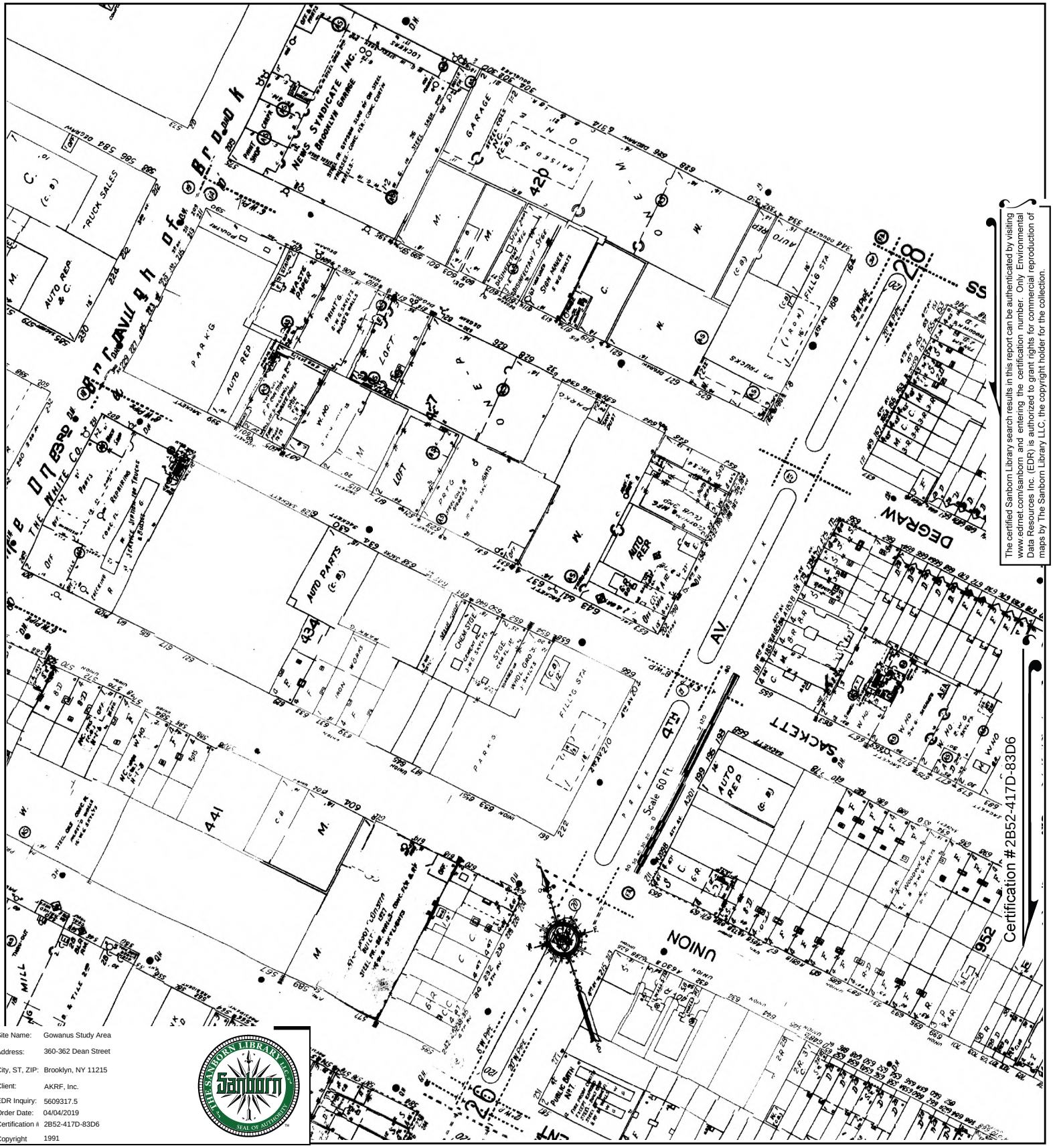

The certified Sanborn Library search results in this report can be authenticated by visiting www.edrnet.com/sanborn and entering the certification number. Only Environmental Data Resources Inc. (EDR) is authorized to grant rights for commercial reproduction of maps by The Sanborn Library LLC, the copyright holder for the collection.

Site Name:	Gowanus Study Area
Address:	360-362 Dean Street
City, ST, ZIP:	Brooklyn, NY 11215
Client:	AKRF, Inc.
EDR Inquiry:	5609317.5
Order Date:	04/04/2019
Certification #:	2B52-417D-83D6
Copyright	1991

This Certified Sanborn Map combines the following sheets.
Outlined areas indicate map sheets within the collection.

0 Feet 150 300 600

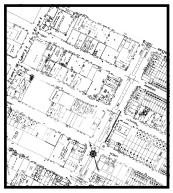

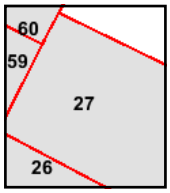

Volume 6, Sheet 27
Volume 6, Sheet 26

N

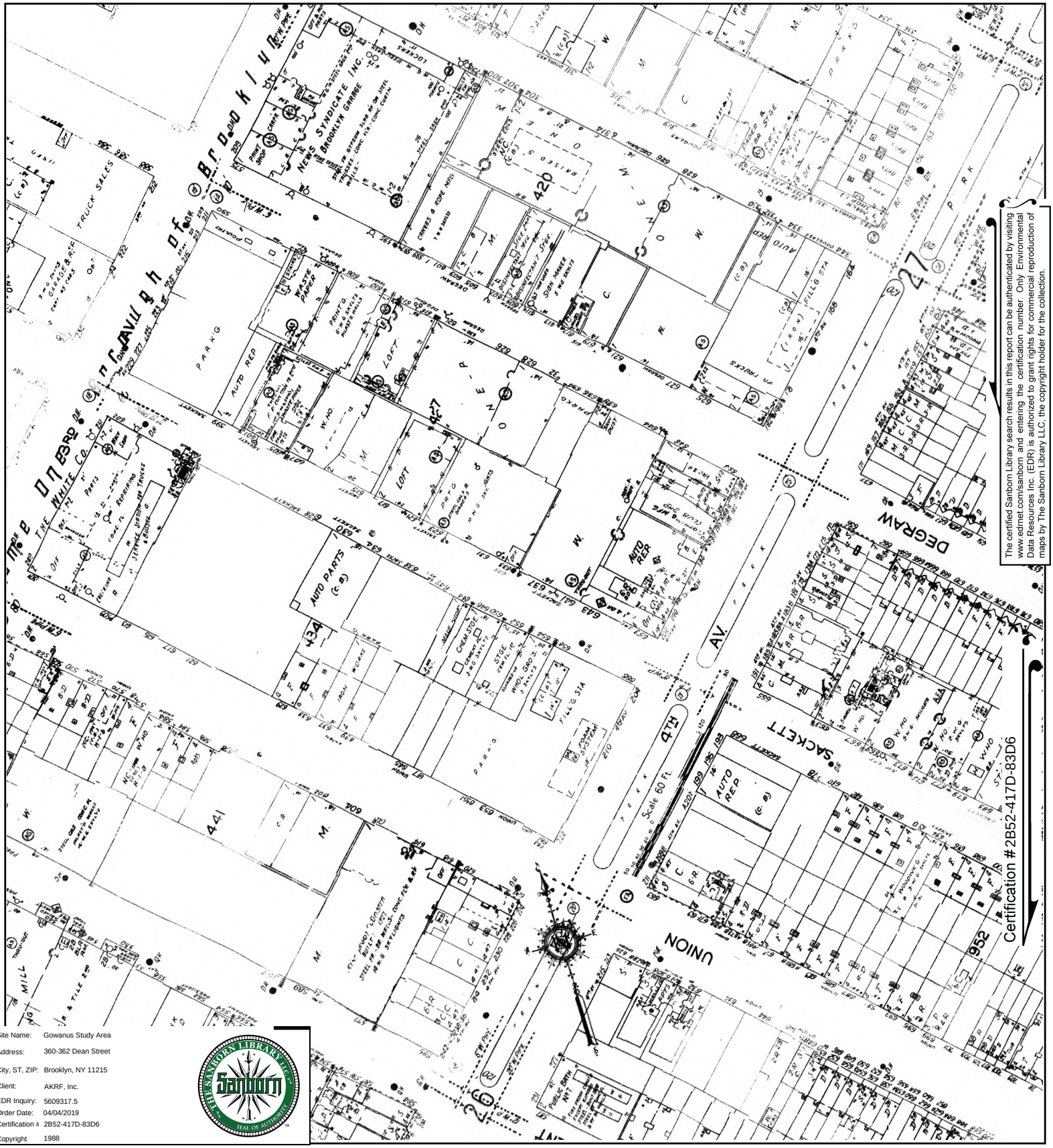

The certified Sanborn Library search results in this report can be authenticated by visiting www.edrnet.com/sanborn and entering the certification number. Only Environmental Data Resources Inc. (EDR) is authorized to grant rights for commercial reproduction of maps by The Sanborn Library LLC, the copyright holder for the collection.

Site Name:	Gowanus Study Area
Address:	360-362 Dean Street
City, ST, ZIP:	Brooklyn, NY 11215
Client:	AKRF, Inc.
EDR Inquiry:	5609317.5
Order Date:	04/04/2019
Certification #	2B52-417D-83D6
Copyright	1988

This Certified Sanborn Map combines the following sheets.
Outlined areas indicate map sheets within the collection.



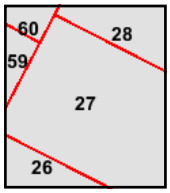

Volume 6, Sheet 28
Volume 6, Sheet 27
Volume 6, Sheet 26

0 Feet 150 300 600

N

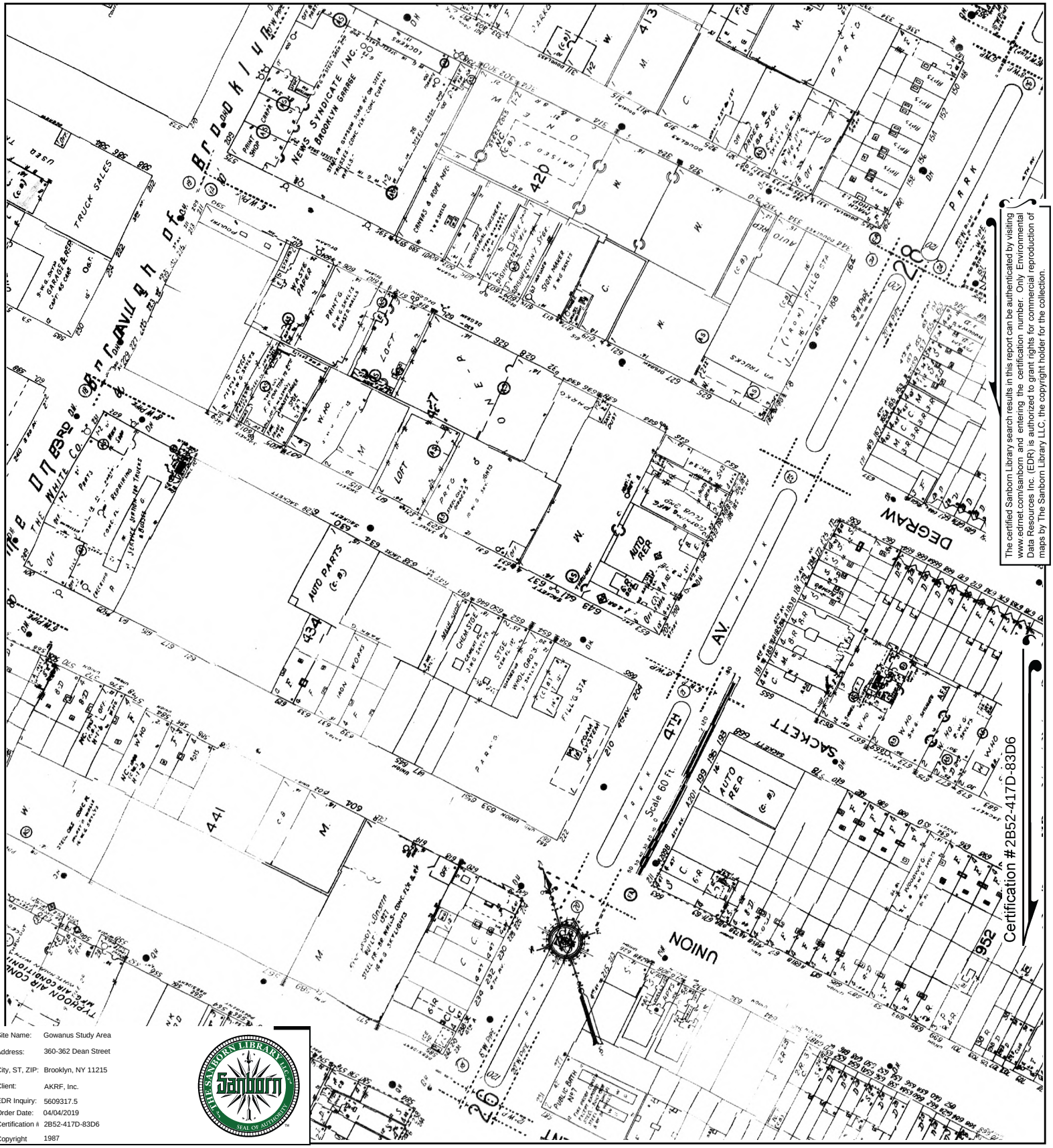

The certified Sanborn Library search results in this report can be authenticated by visiting www.edrnet.com/sanborn and entering the certification number. Only Environmental Data Resources Inc. (EDR) is authorized to grant rights for commercial reproduction of maps by The Sanborn Library LLC, the copyright holder for the collection.

Site Name:	Gowanus Study Area
Address:	360-362 Dean Street
City, ST, ZIP:	Brooklyn, NY 11215
Client:	AKRF, Inc.
EDR Inquiry:	5609317.5
Order Date:	04/04/2019
Certification #	2B52-417D-83D6
Copyright	1987

This Certified Sanborn Map combines the following sheets.
Outlined areas indicate map sheets within the collection.



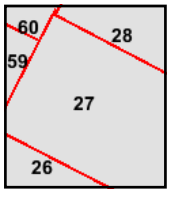

Volume 6, Sheet 28
Volume 6, Sheet 27
Volume 6, Sheet 26

0 Feet 150 300 600

N

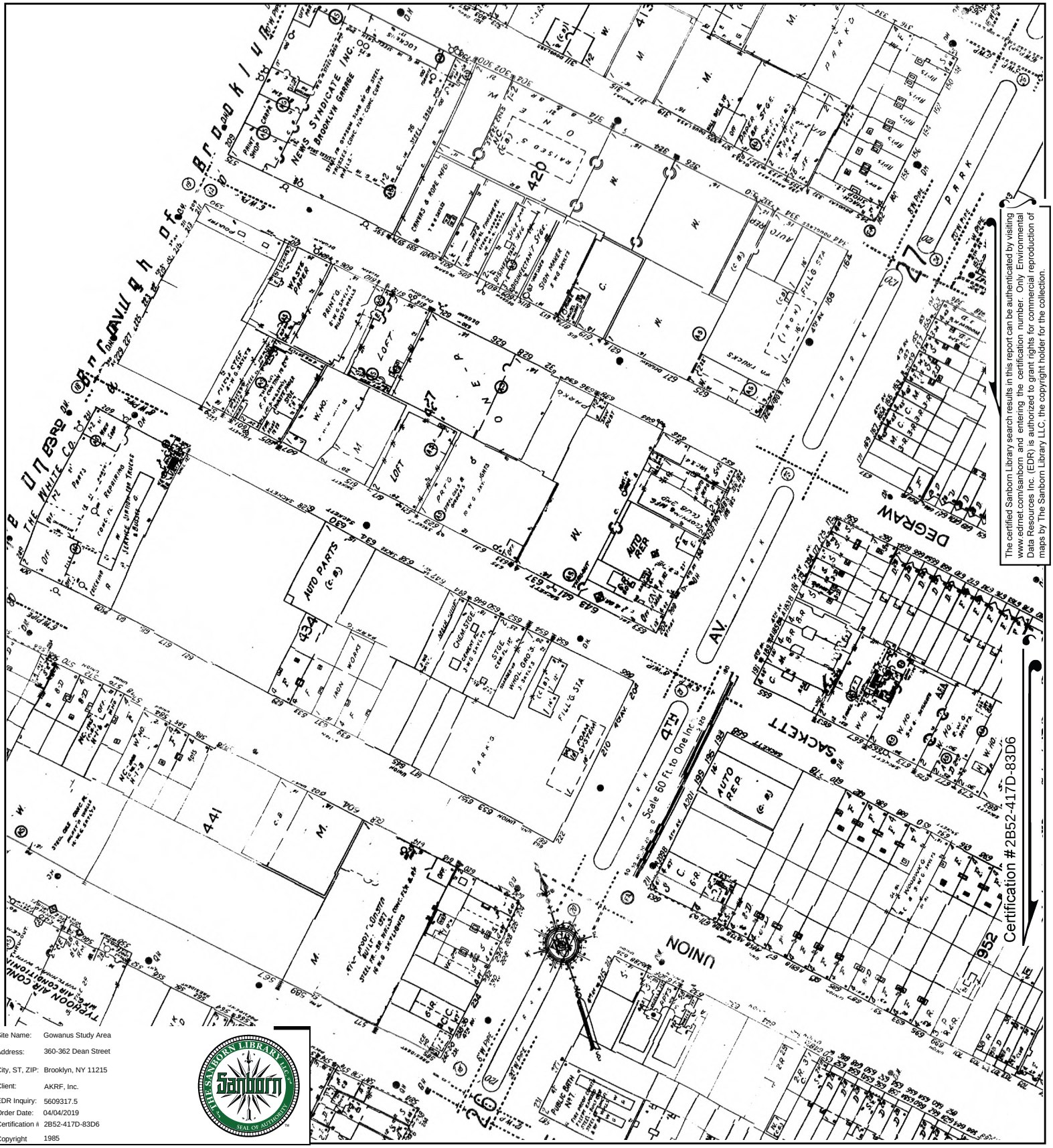

Certification #2B52-417D-83D6

The certified Sanborn Library search results in this report can be authenticated by visiting www.edrnet.com/sanborn and entering the certification number. Only Environmental Data Resources Inc. (EDR) is authorized to grant rights for commercial reproduction of maps by The Sanborn Library LLC, the copyright holder for the collection.

Site Name:	Gowanus Study Area
Address:	360-362 Dean Street
City, ST, ZIP:	Brooklyn, NY 11215
Client:	AKRF, Inc.
EDR Inquiry:	5609317.5
Order Date:	04/04/2019
Certification #:	2B52-417D-83D6
Copyright	1985

This Certified Sanborn Map combines the following sheets.
Outlined areas indicate map sheets within the collection.

0 Feet 150 300 600



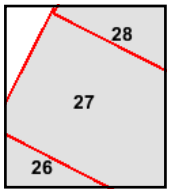

Volume 6, Sheet 28
Volume 6, Sheet 27
Volume 6, Sheet 26

N

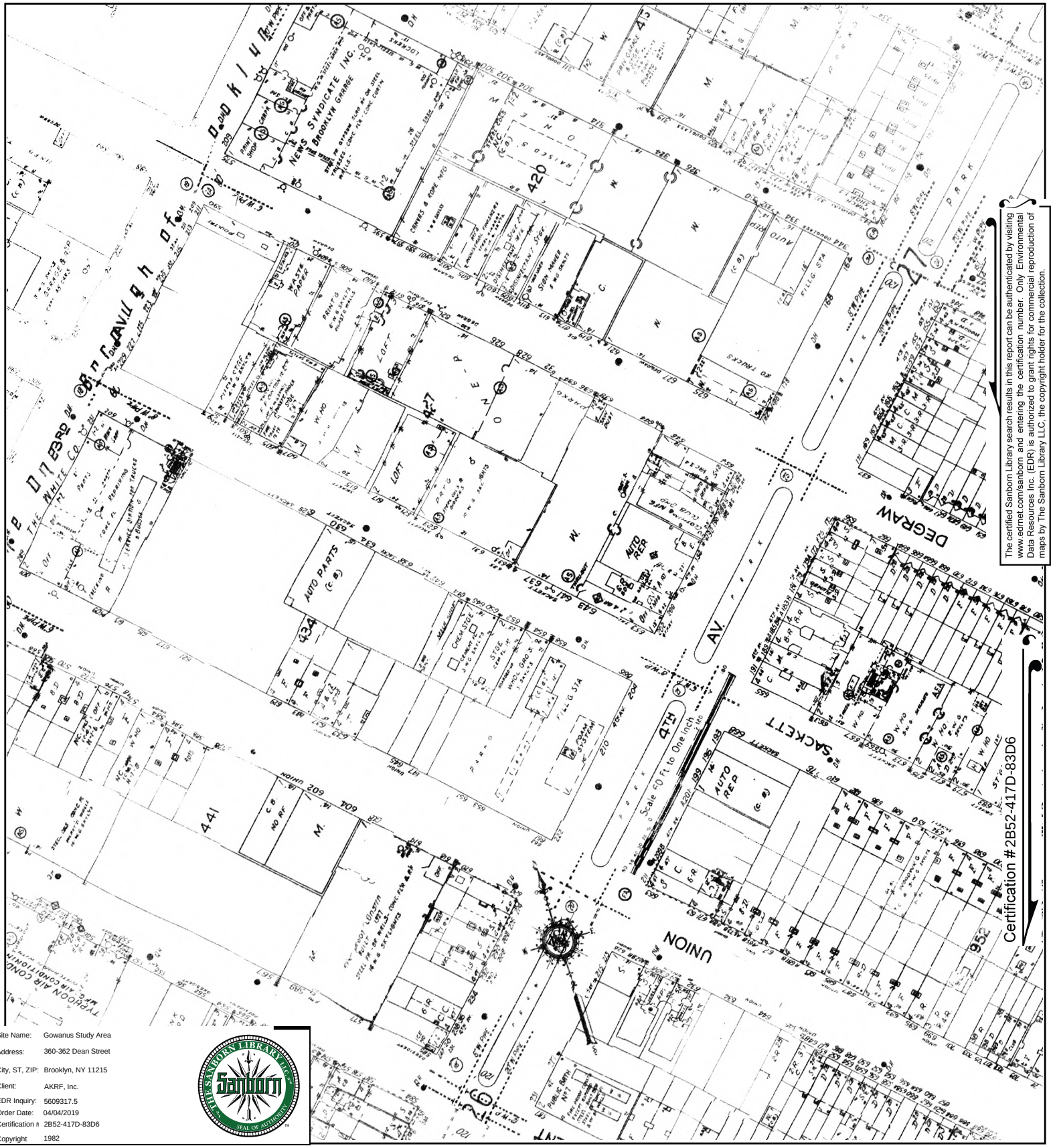

The certified Sanborn Library search results in this report can be authenticated by visiting www.edrnet.com/sanborn and entering the certification number. Only Environmental Data Resources Inc. (EDR) is authorized to grant rights for commercial reproduction of maps by The Sanborn Library LLC, the copyright holder for the collection.

Site Name:	Gowanus Study Area
Address:	360-362 Dean Street
City, ST, ZIP:	Brooklyn, NY 11215
Client:	AKRF, Inc.
EDR Inquiry:	5609317.5
Order Date:	04/04/2019
Certification #:	2B52-417D-83D6
Copyright	1982

This Certified Sanborn Map combines the following sheets.
Outlined areas indicate map sheets within the collection.



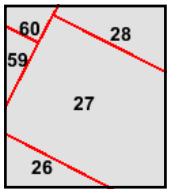

Volume 1, Sheet 60
Volume 6, Sheet 28
Volume 6, Sheet 27
Volume 6, Sheet 26

0 Feet 150 300 600

N

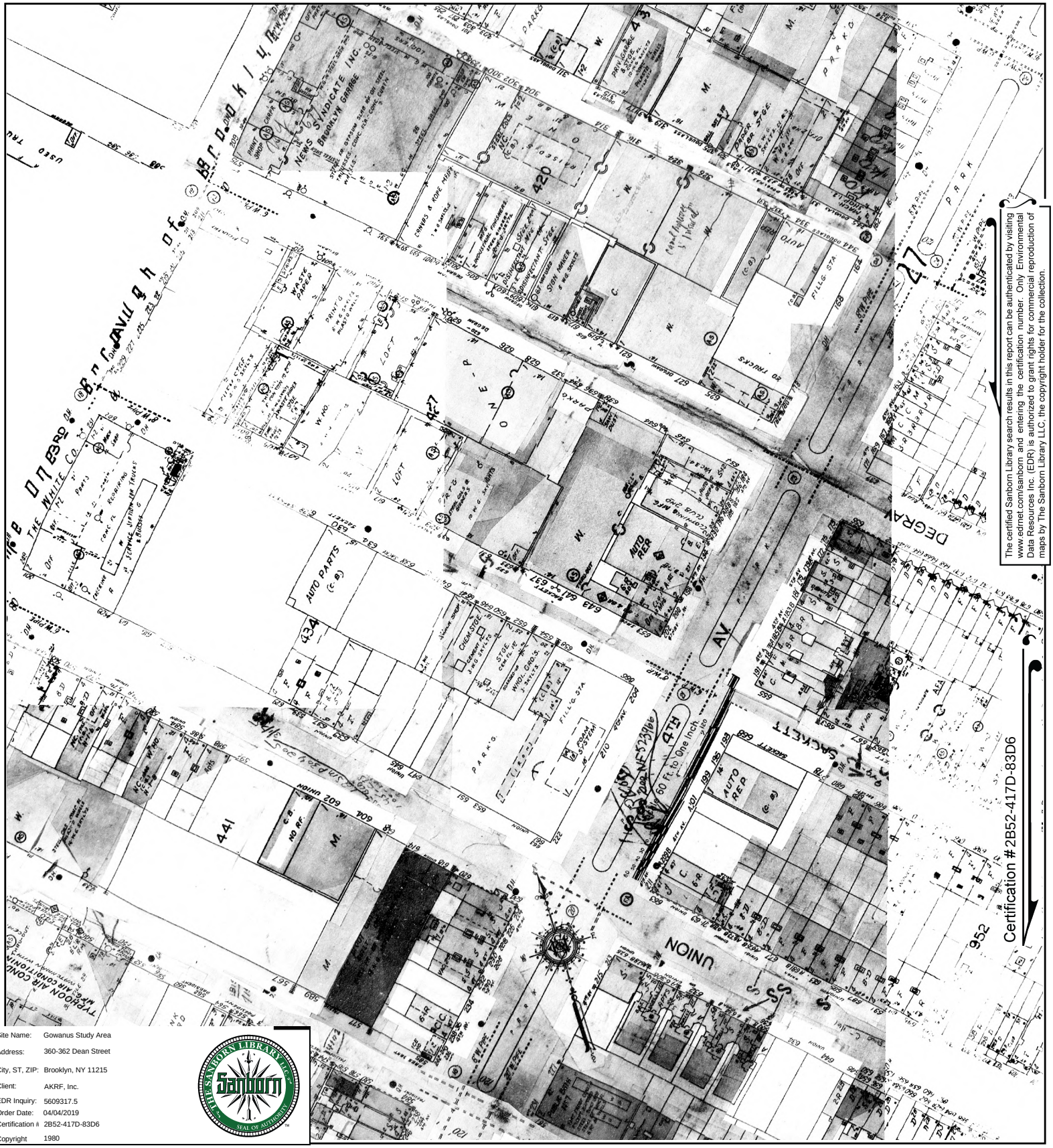

The certified Sanborn Library search results in this report can be authenticated by visiting www.edrnet.com/sanborn and entering the certification number. Only Environmental Data Resources Inc. (EDR) is authorized to grant rights for commercial reproduction of maps by The Sanborn Library LLC, the copyright holder for the collection.

Site Name:	Gowanus Study Area
Address:	360-362 Dean Street
City, ST, ZIP:	Brooklyn, NY 11215
Client:	AKRF, Inc.
EDR Inquiry:	5609317.5
Order Date:	04/04/2019
Certification #:	2B52-417D-83D6
Copyright	1980

This Certified Sanborn Map combines the following sheets.
Outlined areas indicate map sheets within the collection.



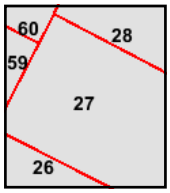

Volume 6, Sheet 28
Volume 6, Sheet 27
Volume 6, Sheet 26
Volume 6, Sheet 28
Volume 6, Sheet 27
Volume 6, Sheet 26

0 Feet 150 300 600

N

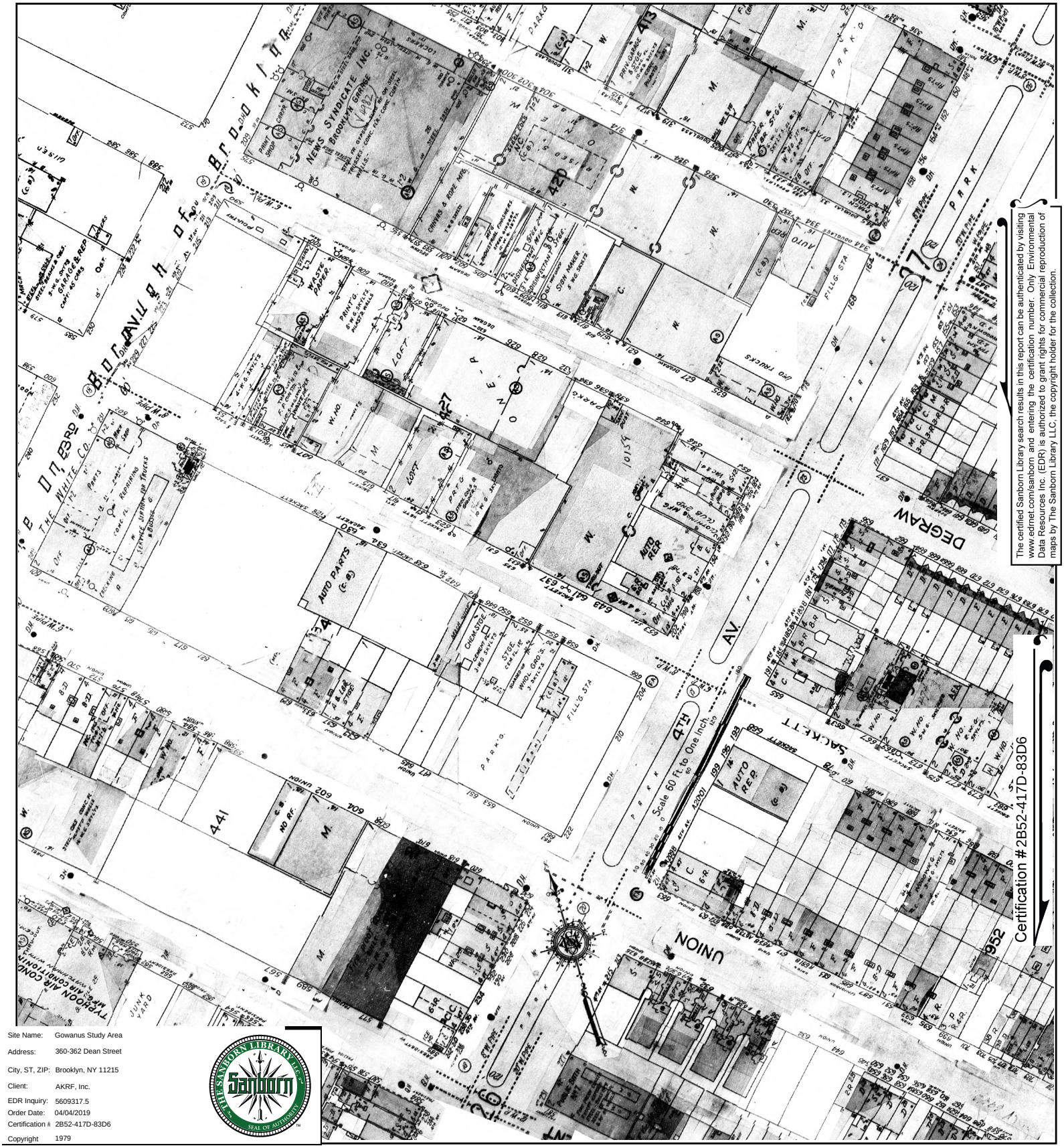

The certified Sanborn Library search results in this report can be authenticated by visiting www.edrnet.com/sanborn and entering the certification number. Only Environmental Data Resources Inc. (EDR) is authorized to grant rights for commercial reproduction of maps by The Sanborn Library LLC, the copyright holder for the collection.

Site Name:	Gowanus Study Area
Address:	360-362 Dean Street
City, ST, ZIP:	Brooklyn, NY 11215
Client:	AKRF, Inc.
EDR Inquiry:	5609317.5
Order Date:	04/04/2019
Certification #	2B52-417D-83D6
Copyright	1979

This Certified Sanborn Map combines the following sheets.
Outlined areas indicate map sheets within the collection.

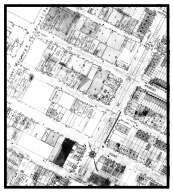

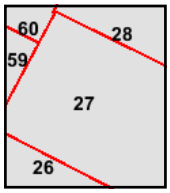

Volume 6, Sheet 27
Volume 6, Sheet 26
Volume 6, Sheet 28

0 Feet 150 300 600

N

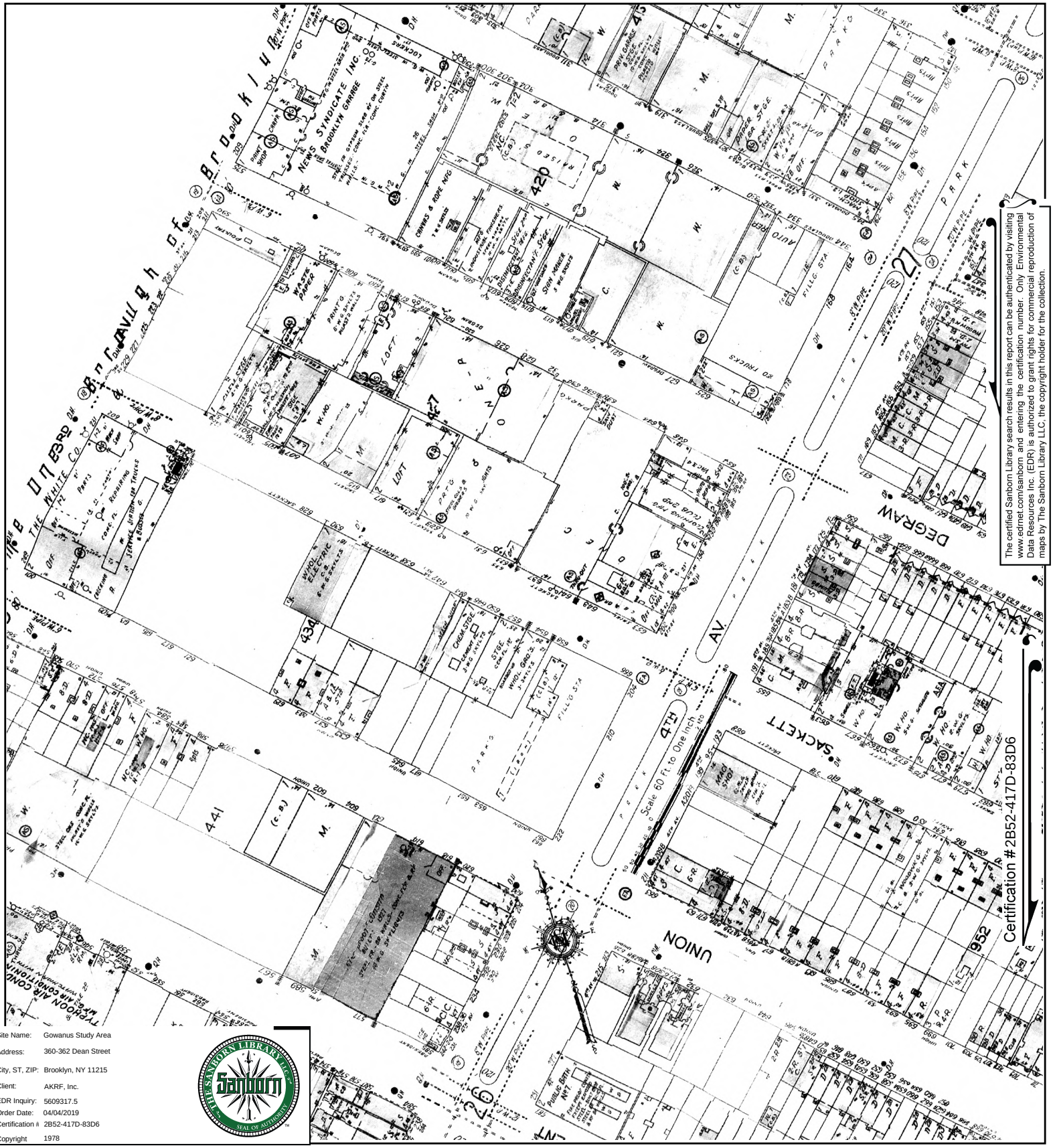

The certified Sanborn Library search results in this report can be authenticated by visiting www.edrnet.com/sanborn and entering the certification number. Only Environmental Data Resources Inc. (EDR) is authorized to grant rights for commercial reproduction of maps by The Sanborn Library LLC, the copyright holder for the collection.

Site Name:	Gowanus Study Area
Address:	360-362 Dean Street
City, ST, ZIP:	Brooklyn, NY 11215
Client:	AKRF, Inc.
EDR Inquiry:	5609317.5
Order Date:	04/04/2019
Certification #	2B52-417D-83D6
Copyright	1978

This Certified Sanborn Map combines the following sheets.
Outlined areas indicate map sheets within the collection.

0 Feet 150 300 600



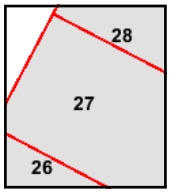

Volume 6, Sheet 28
Volume 6, Sheet 27
Volume 6, Sheet 26

N

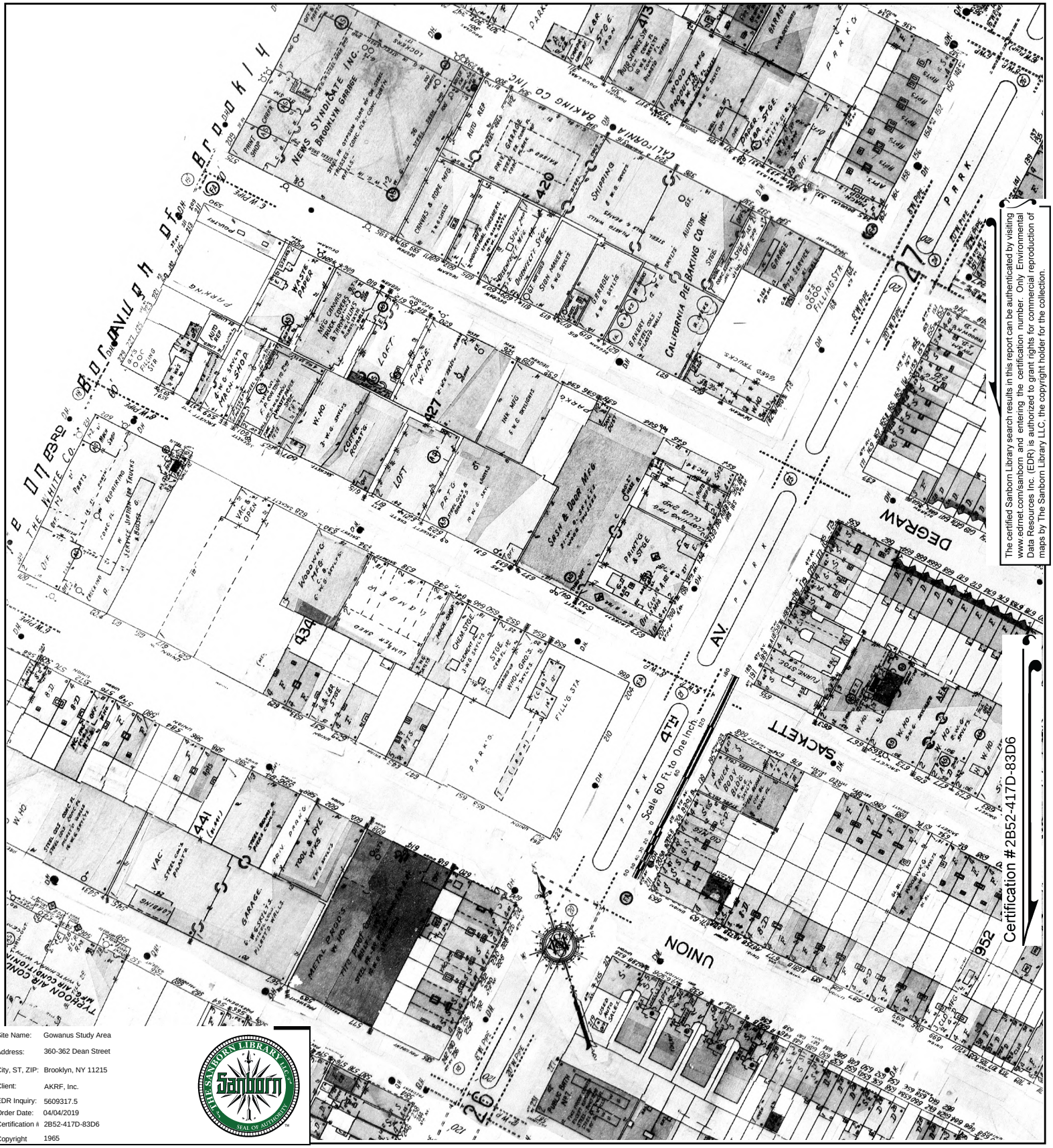

The certified Sanborn Library search results in this report can be authenticated by visiting www.edrnet.com/sanborn and entering the certification number. Only Environmental Data Resources Inc. (EDR) is authorized to grant rights for commercial reproduction of maps by The Sanborn Library LLC, the copyright holder for the collection.

Site Name:	Gowanus Study Area
Address:	360-362 Dean Street
City, ST, ZIP:	Brooklyn, NY 11215
Client:	AKRF, Inc.
EDR Inquiry:	5609317.5
Order Date:	04/04/2019
Certification #	2B52-417D-83D6
Copyright	1965

This Certified Sanborn Map combines the following sheets.
Outlined areas indicate map sheets within the collection.



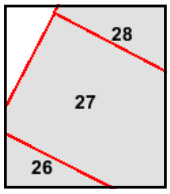

Volume 6, Sheet 28
Volume 6, Sheet 27
Volume 6, Sheet 26

0 Feet 150 300 600

N

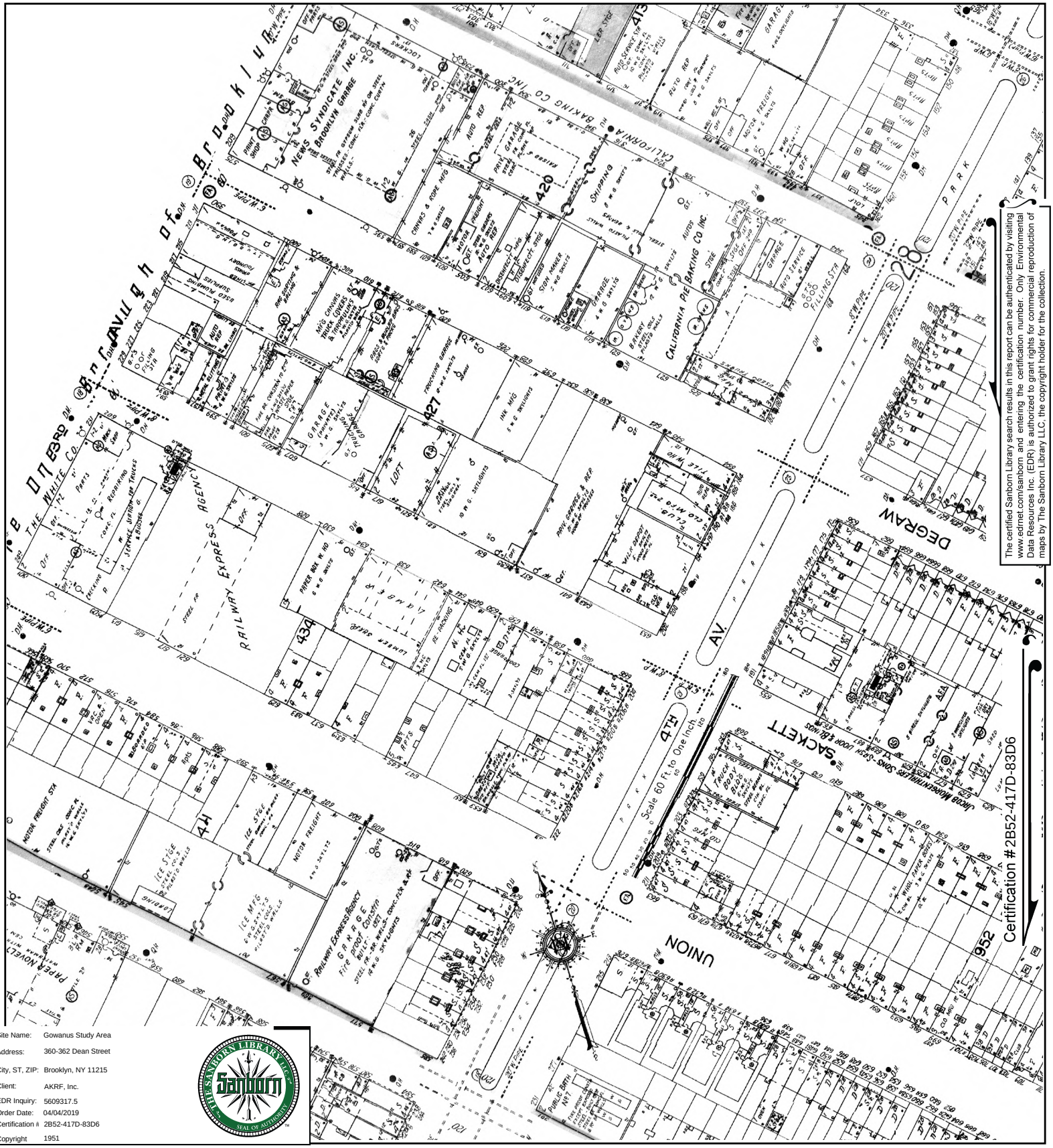

The certified Sanborn Library search results in this report can be authenticated by visiting www.edrnet.com/sanborn and entering the certification number. Only Environmental Data Resources Inc. (EDR) is authorized to grant rights for commercial reproduction of maps by The Sanborn Library LLC, the copyright holder for the collection.

Site Name:	Gowanus Study Area
Address:	360-362 Dean Street
City, ST, ZIP:	Brooklyn, NY 11215
Client:	AKRF, Inc.
EDR Inquiry:	5609317.5
Order Date:	04/04/2019
Certification #	2B52-417D-83D6
Copyright	1951

This Certified Sanborn Map combines the following sheets.
Outlined areas indicate map sheets within the collection.



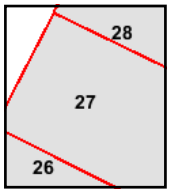

Volume 6, Sheet 28
Volume 6, Sheet 27
Volume 6, Sheet 26

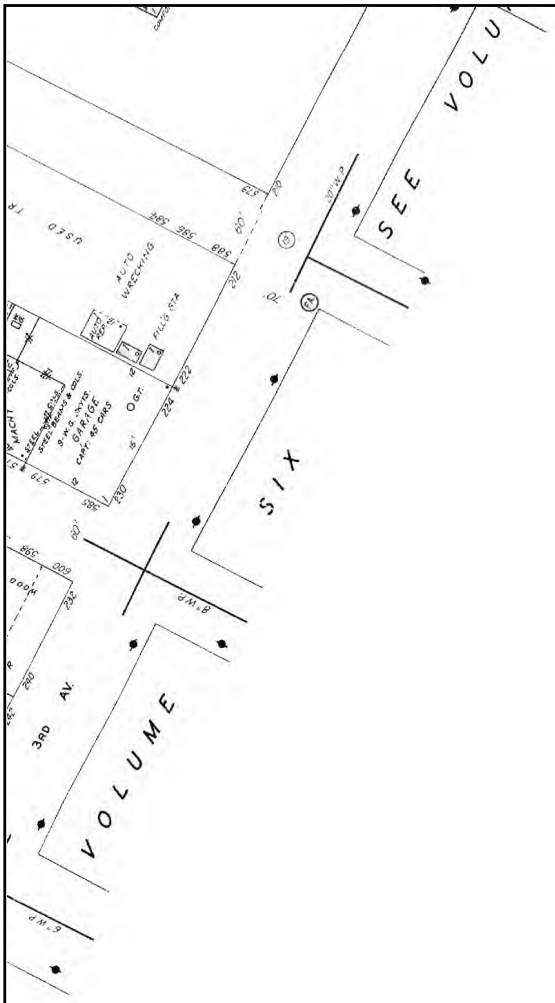

The certified Sanborn Library search results in this report can be authenticated by visiting www.edrnet.com/sanborn and entering the certification number. Only Environmental Data Resources Inc. (EDR) is authorized to grant rights for commercial reproduction of maps by The Sanborn Library LLC, the copyright holder for the collection.

Certification #2B52-417D-83D6

Site Name:	Gowanus Study Area
Address:	360-362 Dean Street
City, ST, ZIP:	Brooklyn, NY 11215
Client:	AKRF, Inc.
EDR Inquiry:	5609317.5
Order Date:	04/04/2019
Certification #	2B52-417D-83D6
Copyright	1950

This Certified Sanborn Map combines the following sheets.
Outlined areas indicate map sheets within the collection.



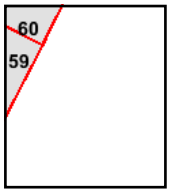

0 Feet 150 300 600

N

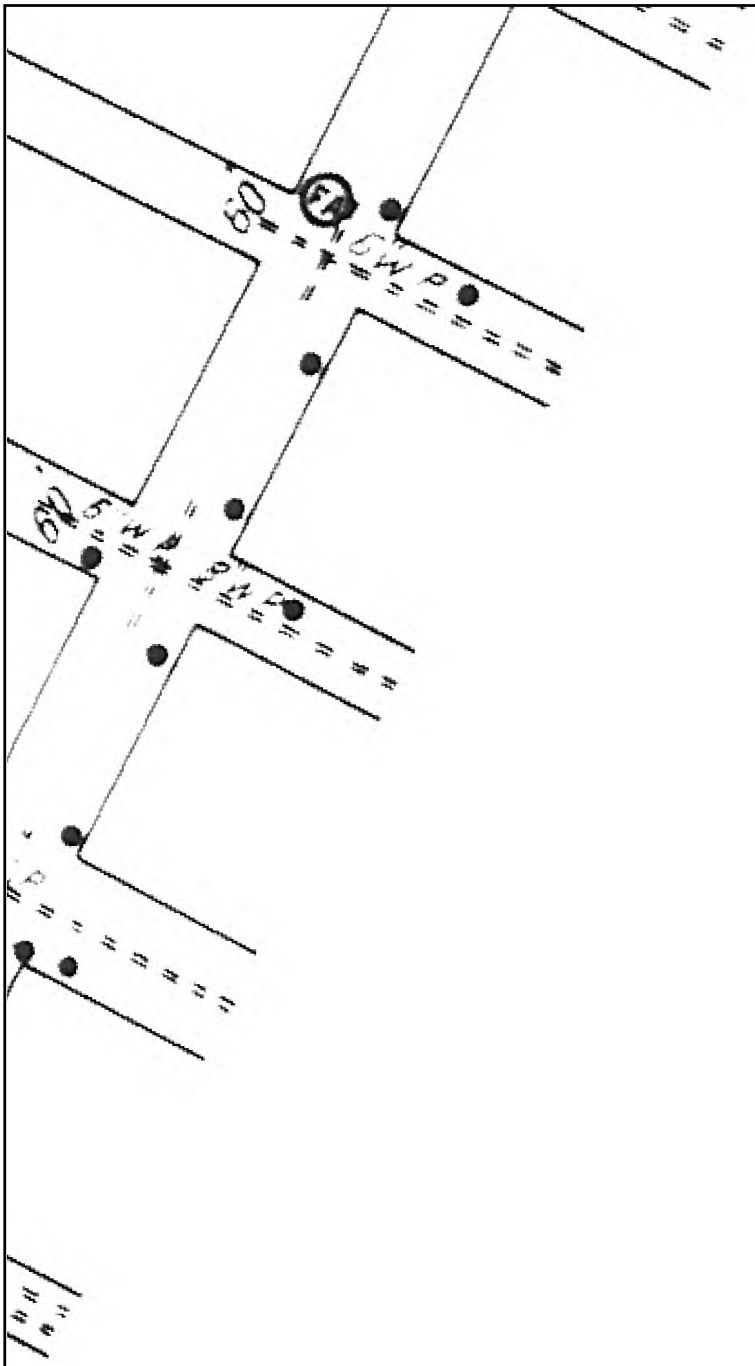

The certified Sanborn Library search results in this report can be authenticated by visiting www.edrnet.com/sanborn and entering the certification number. Only Environmental Data Resources Inc. (EDR) is authorized to grant rights for commercial reproduction of maps by The Sanborn Library LLC, the copyright holder for the collection.

Certification #2B52-417D-83D6

Site Name: Gowanus Study Area
Address: 360-362 Dean Street
City, ST, ZIP: Brooklyn, NY 11215
Client: AKRF, Inc.
EDR Inquiry: 5609317.5
Order Date: 04/04/2019
Certification #: 2B52-417D-83D6
Copyright: 1928

This Certified Sanborn Map combines the following sheets. Outlined areas indicate map sheets within the collection.

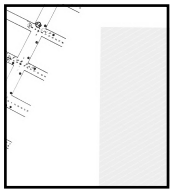

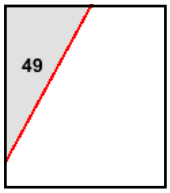

Volume Pier Maps, Sheet 49

0 Feet 150 300 600

N

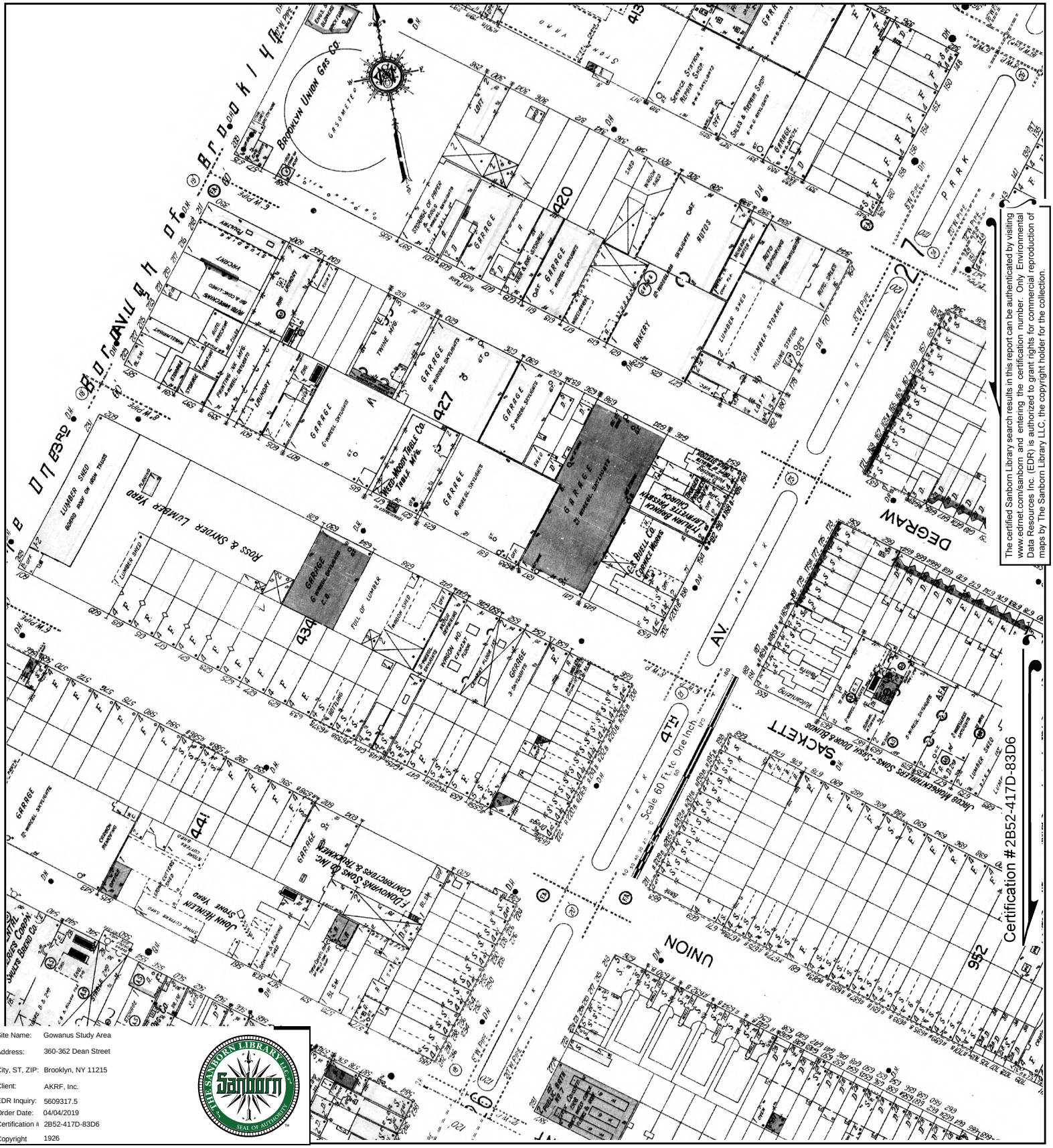

The certified Sanborn Library search results in this report can be authenticated by visiting www.edrnet.com/sanborn and entering the certification number. Only Environmental Data Resources Inc. (EDR) is authorized to grant rights for commercial reproduction of maps by The Sanborn Library LLC, the copyright holder for the collection.

Site Name:	Gowanus Study Area
Address:	360-362 Dean Street
City, ST, ZIP:	Brooklyn, NY 11215
Client:	AKRF, Inc.
EDR Inquiry:	5609317.5
Order Date:	04/04/2019
Certification #:	2B52-417D-83D6
Copyright	1926

This Certified Sanborn Map combines the following sheets.
Outlined areas indicate map sheets within the collection.

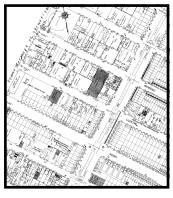

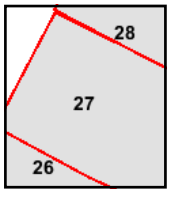

Volume 6, Sheet 28
Volume 6, Sheet 27
Volume 6, Sheet 26

0 Feet 150 300 600

N

The certified Sanborn Library search results in this report can be authenticated by visiting www.edrnet.com/sanborn and entering the certification number. Only Environmental Data Resources Inc. (EDR) is authorized to grant rights for commercial reproduction of maps by The Sanborn Library LLC, the copyright holder for the collection.

Certification #2B52-417D-83D6

Site Name: Gowanus Study Area
Address: 360-362 Dean Street
City, ST, ZIP: Brooklyn, NY 11215
Client: AKRF, Inc.
EDR Inquiry: 5609317.5
Order Date: 04/04/2019
Certification #: 2B52-417D-83D6
Copyright: 1922

This Certified Sanborn Map combines the following sheets. Outlined areas indicate map sheets within the collection.



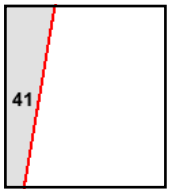

Volume Pier Maps, Sheet 41

0 Feet 150 300 600

N

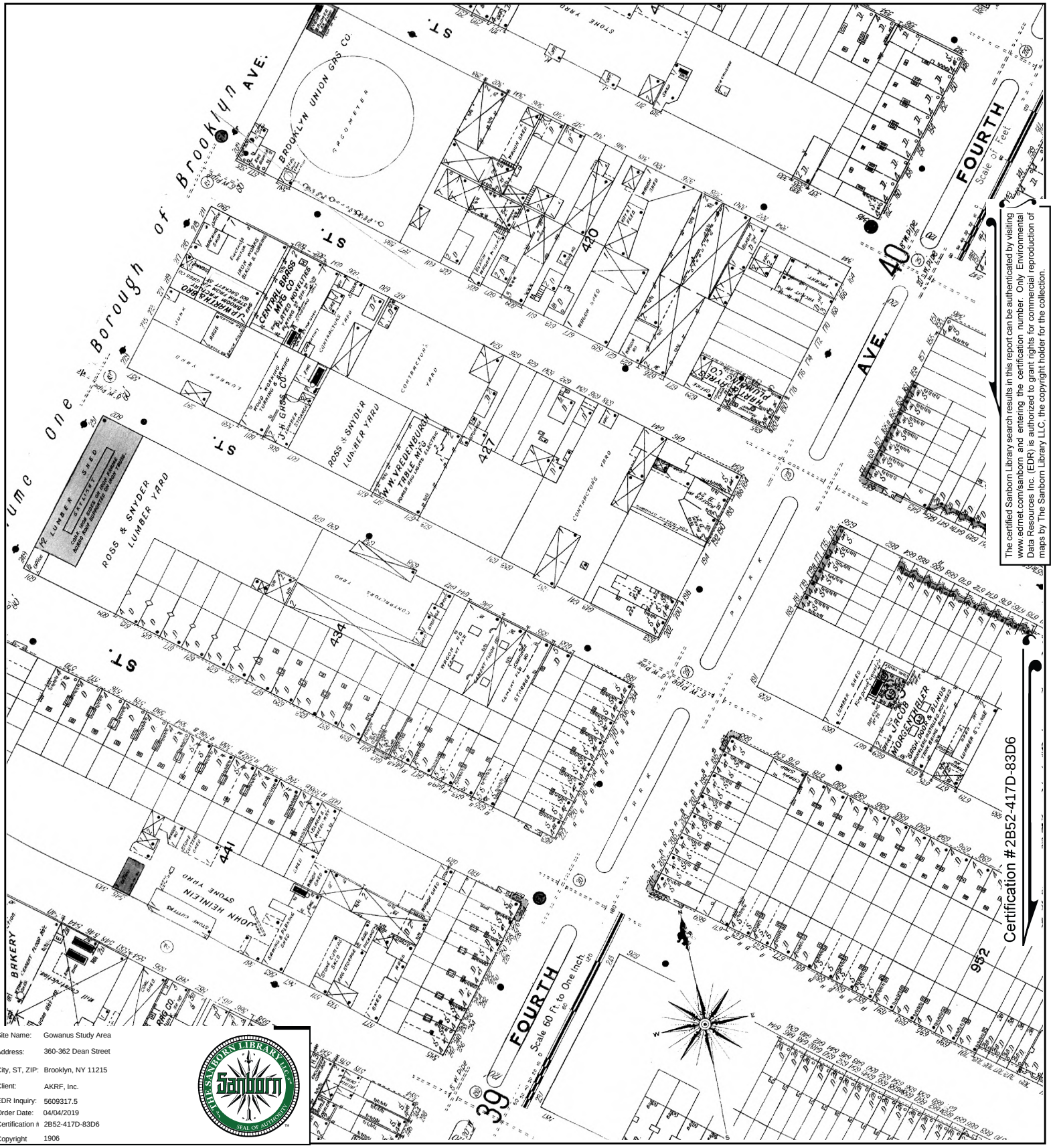

The certified Sanborn Library search results in this report can be authenticated by visiting www.edrnet.com/sanborn and entering the certification number. Only Environmental Data Resources Inc. (EDR) is authorized to grant rights for commercial reproduction of maps by The Sanborn Library LLC, the copyright holder for the collection.

Site Name:	Gowanus Study Area
Address:	360-362 Dean Street
City, ST, ZIP:	Brooklyn, NY 11215
Client:	AKRF, Inc.
EDR Inquiry:	5609317.5
Order Date:	04/04/2019
Certification #:	2B52-417D-83D6
Copyright	1906

This Certified Sanborn Map combines the following sheets.
Outlined areas indicate map sheets within the collection.



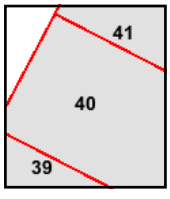

Volume 6, Sheet 41
Volume 6, Sheet 40
Volume 6, Sheet 39

0 Feet 150 300 600

N

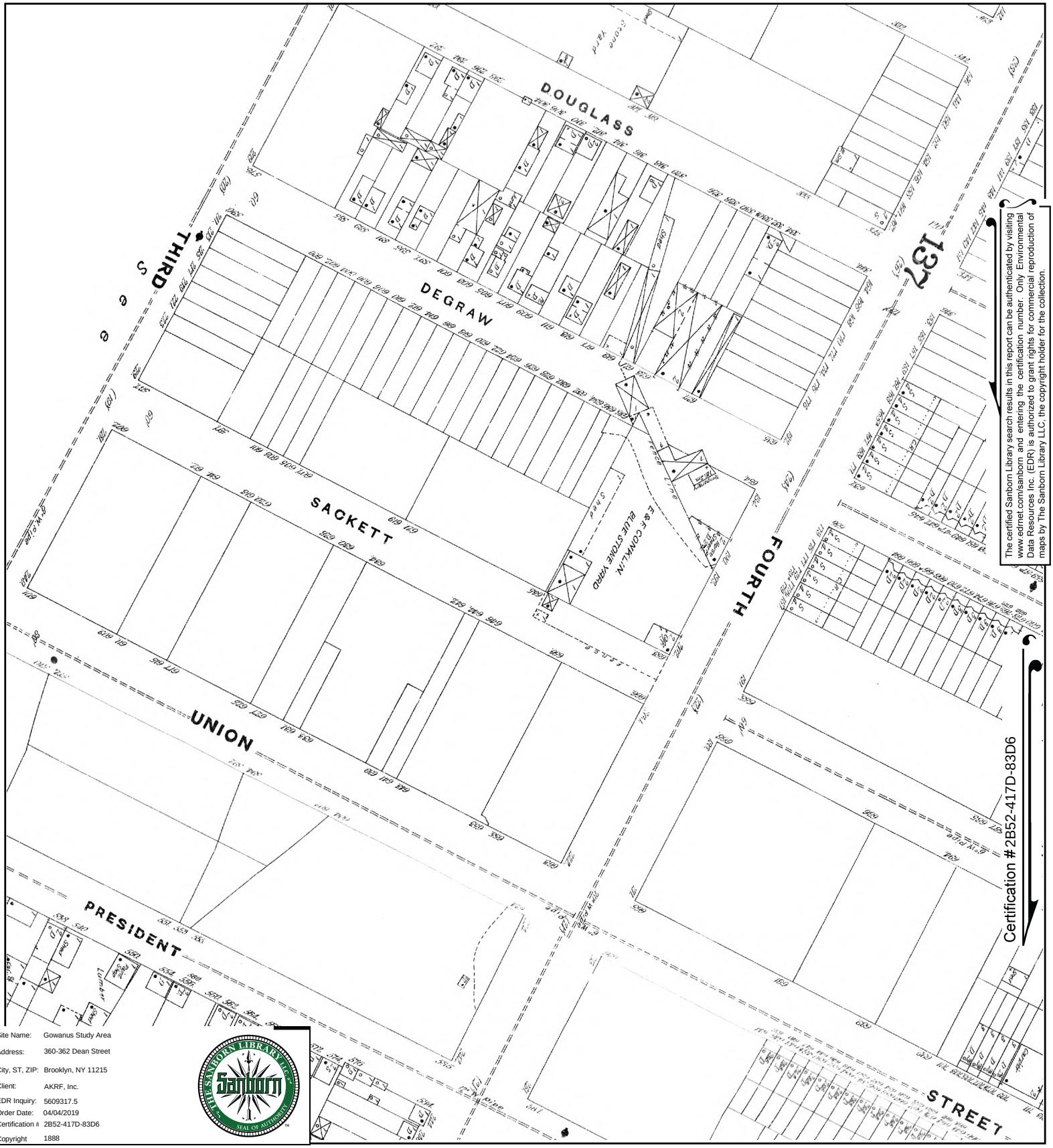

The certified Sanborn Library search results in this report can be authenticated by visiting www.edrnet.com/sanborn and entering the certification number. Only Environmental Data Resources Inc. (EDR) is authorized to grant rights for commercial reproduction of maps by The Sanborn Library LLC, the copyright holder for the collection.

Site Name:	Gowanus Study Area
Address:	360-362 Dean Street
City, ST, ZIP:	Brooklyn, NY 11215
Client:	AKRF, Inc.
EDR Inquiry:	5609317.5
Order Date:	04/04/2019
Certification #:	2B52-417D-83D6
Copyright	1888

This Certified Sanborn Map combines the following sheets.
Outlined areas indicate map sheets within the collection.



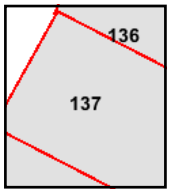

Volume 6, Sheet 137
Volume 6, Sheet 136
Volume 6, Sheet 137

0 Feet 150 300 600

N

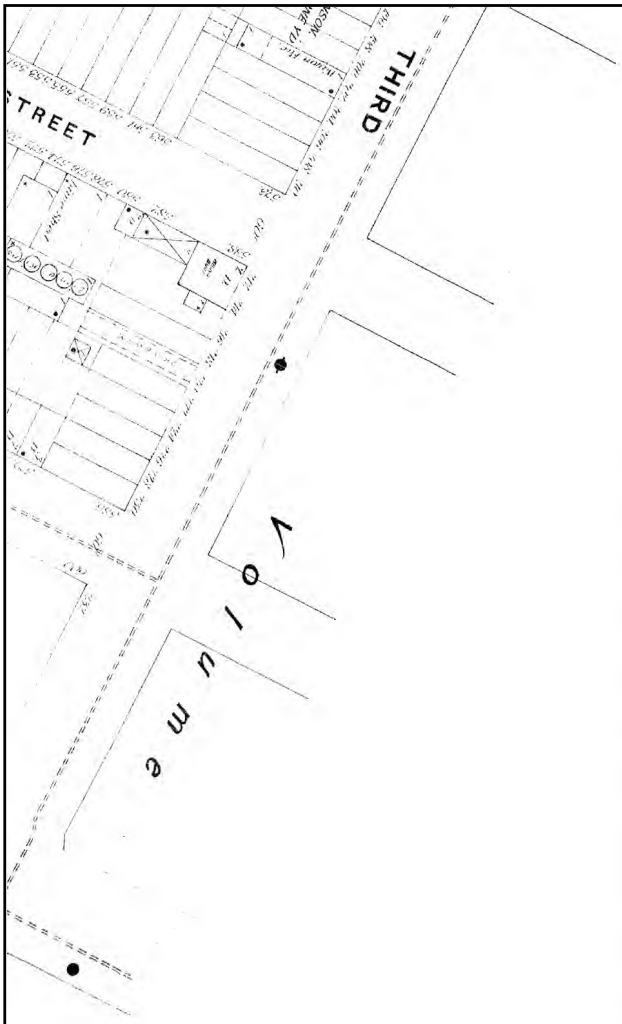

The certified Sanborn Library search results in this report can be authenticated by visiting www.edrnet.com/sanborn and entering the certification number. Only Environmental Data Resources Inc. (EDR) is authorized to grant rights for commercial reproduction of maps by The Sanborn Library LLC, the copyright holder for the collection.

Certification #2B52-417D-83D6

Site Name: Gowanus Study Area
Address: 360-362 Dean Street
City, ST, ZIP: Brooklyn, NY 11215
Client: AKRF, Inc.
EDR Inquiry: 5609317.5
Order Date: 04/04/2019
Certification #: 2B52-417D-83D6
Copyright: 1886

This Certified Sanborn Map combines the following sheets.
Outlined areas indicate map sheets within the collection.



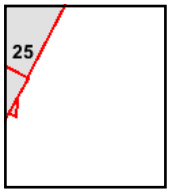

Volume 1, Sheet 25

0 Feet 150 300 600

N

Gowanus Study Area

360-362 Dean Street

Brooklyn, NY 11215

Inquiry Number: 5609317.5

April 04, 2019

Certified Sanborn® Map Report

6 Armstrong Road, 4th floor
Shelton, CT 06484
Toll Free: 800.352.0050
www.edrnet.com

Certified Sanborn® Map Report

04/04/19

Site Name:

Gowanus Study Area
360-362 Dean Street
Brooklyn, NY 11215
EDR Inquiry # 5609317.5

Client Name:

AKRF, Inc.
440 Park Avenue, South 7th Floor
New York, NY 10016
Contact: Neoma Chefalo

The Sanborn Library has been searched by EDR and maps covering the target property location as provided by AKRF, Inc. were identified for the years listed below. The Sanborn Library is the largest, most complete collection of fire insurance maps. The collection includes maps from Sanborn, Bromley, Perris & Browne, Hopkins, Barlow, and others. Only Environmental Data Resources Inc. (EDR) is authorized to grant rights for commercial reproduction of maps by the Sanborn Library LLC, the copyright holder for the collection. Results can be authenticated by visiting www.edrnet.com/sanborn.

The Sanborn Library is continually enhanced with newly identified map archives. This report accesses all maps in the collection as of the day this report was generated.

Certified Sanborn Results:

Certification # 2B52-417D-83D6

PO # 180428

Project 180428

Maps Provided:

2007	1994	1980	1888
2006	1993	1979	
2005	1992	1978	
2004	1991	1965	
2003	1988	1951	
2002	1987	1926	
2001	1985	1921	
1995	1982	1906	

Sanborn® Library search results

Certification #: 2B52-417D-83D6

The Sanborn Library includes more than 1.2 million fire insurance maps from Sanborn, Bromley, Perris & Browne, Hopkins, Barlow and others which track historical property usage in approximately 12,000 American cities and towns. Collections searched:

- ☑ Library of Congress
- ☑ University Publications of America
- ☑ EDR Private Collection

The Sanborn Library LLC Since 1866™

Limited Permission To Make Copies

AKRF, Inc. (the client) is permitted to make up to FIVE photocopies of this Sanborn Map transmittal and each fire insurance map accompanying this report solely for the limited use of its customer. No one other than the client is authorized to make copies. Upon request made directly to an EDR Account Executive, the client may be permitted to make a limited number of additional photocopies. This permission is conditioned upon compliance by the client, its customer and their agents with EDR's copyright policy; a copy of which is available upon request.

Disclaimer - Copyright and Trademark Notice

This Report contains certain information obtained from a variety of public and other sources reasonably available to Environmental Data Resources, Inc. It cannot be concluded from this Report that coverage information for the target and surrounding properties does not exist from other sources. NO WARRANTY EXPRESSED OR IMPLIED, IS MADE WHATSOEVER IN CONNECTION WITH THIS REPORT. ENVIRONMENTAL DATA RESOURCES, INC. SPECIFICALLY DISCLAIMS THE MAKING OF ANY SUCH WARRANTIES, INCLUDING WITHOUT LIMITATION, MERCHANTABILITY OR FITNESS FOR A PARTICULAR USE OR PURPOSE. ALL RISK IS ASSUMED BY THE USER. IN NO EVENT SHALL ENVIRONMENTAL DATA RESOURCES, INC. BE LIABLE TO ANYONE, WHETHER ARISING OUT OF ERRORS OR OMISSIONS, NEGLIGENCE, ACCIDENT OR ANY OTHER CAUSE, FOR ANY LOSS OF DAMAGE, INCLUDING, WITHOUT LIMITATION, SPECIAL, INCIDENTAL, CONSEQUENTIAL, OR EXEMPLARY DAMAGES. ANY LIABILITY ON THE PART OF ENVIRONMENTAL DATA RESOURCES, INC. IS STRICTLY LIMITED TO A REFUND OF THE AMOUNT PAID FOR THIS REPORT. Purchaser accepts this Report "AS IS". Any analyses, estimates, ratings, environmental risk levels or risk codes provided in this Report are provided for illustrative purposes only, and are not intended to provide, nor should they be interpreted as providing any facts regarding, or prediction or forecast of, any environmental risk for any property. Only a Phase I Environmental Site Assessment performed by an environmental professional can provide information regarding the environmental risk for any property. Additionally, the information provided in this Report is not to be construed as legal advice.

Copyright 2019 by Environmental Data Resources, Inc. All rights reserved. Reproduction in any media or format, in whole or in part, of any report or map of Environmental Data Resources, Inc., or its affiliates, is prohibited without prior written permission.

EDR and its logos (including Sanborn and Sanborn Map) are trademarks of Environmental Data Resources, Inc. or its affiliates. All other trademarks used herein are the property of their respective owners.

Sanborn Sheet Key

This Certified Sanborn Map Report is based upon the following Sanborn Fire Insurance map sheets.

2007 Source Sheets


Volume 6, Sheet 27
2007


Volume 6, Sheet 28
2007


Volume 6, Sheet 38
2007

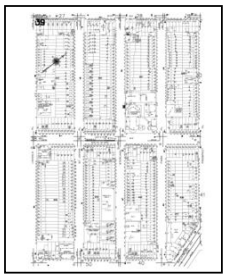
Volume 6, Sheet 39
2007

2006 Source Sheets


Volume 6, Sheet 38
2006


Volume 6, Sheet 39
2006


Volume 6, Sheet 27
2006


Volume 6, Sheet 28
2006

2005 Source Sheets


Volume 6, Sheet 28
2005


Volume 6, Sheet 39
2005


Volume 6, Sheet 27
2005


Volume 6, Sheet 38
2005

2004 Source Sheets


Volume 6, Sheet 27
2004


Volume 6, Sheet 28
2004


Volume 6, Sheet 39
2004


Volume 6, Sheet 38
2004

Sanborn Sheet Key

This Certified Sanborn Map Report is based upon the following Sanborn Fire Insurance map sheets.

2003 Source Sheets


Volume 6, Sheet 27
2003


Volume 6, Sheet 28
2003


Volume 6, Sheet 38
2003


Volume 6, Sheet 39
2003

2002 Source Sheets


Volume 6, Sheet 27
2002


Volume 6, Sheet 28
2002


Volume 6, Sheet 38
2002


Volume 6, Sheet 39
2002

2001 Source Sheets


Volume 6, Sheet 27
2001


Volume 6, Sheet 28
2001


Volume 6, Sheet 38
2001


Volume 6, Sheet 39
2001

1995 Source Sheets


Volume 5, Sheet 27
1995-Jan

Sanborn Sheet Key

This Certified Sanborn Map Report is based upon the following Sanborn Fire Insurance map sheets.

1995 Source Sheets

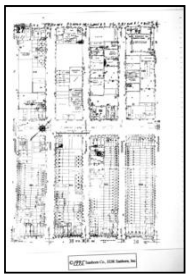
Volume 6, Sheet 27
1995


Volume 6, Sheet 28
1995


Volume 6, Sheet 38
1995

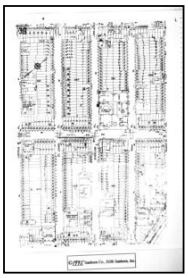
Volume 6, Sheet 39
1995

1994 Source Sheets


Volume 6, Sheet 28
1994


Volume 6, Sheet 38
1994


Volume 6, Sheet 39
1994

1993 Source Sheets


Volume 6, Sheet 27
1993


Volume 6, Sheet 28
1993


Volume 6, Sheet 38
1993

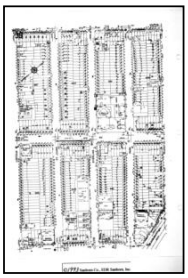
Volume 6, Sheet 39
1993

1992 Source Sheets


Volume 6, Sheet 38
1992

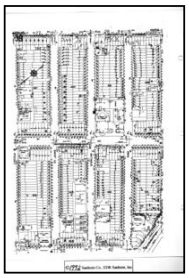
Volume 6, Sheet 39
1992


Volume 6, Sheet 27
1992


Volume 6, Sheet 28
1992

Sanborn Sheet Key

This Certified Sanborn Map Report is based upon the following Sanborn Fire Insurance map sheets.

1991 Source Sheets


Volume 6, Sheet 38
1991


Volume 6, Sheet 39
1991


Volume 6, Sheet 27
1991

1988 Source Sheets


Volume 6, Sheet 27
1988


Volume 6, Sheet 28
1988


Volume 6, Sheet 38
1988

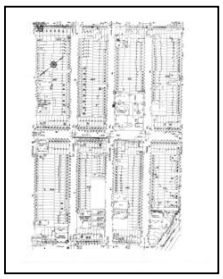
Volume 6, Sheet 39
1988

1987 Source Sheets

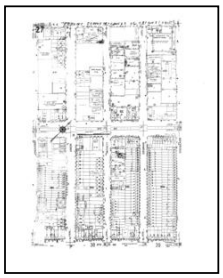
Volume 6, Sheet 27
1987


Volume 6, Sheet 28
1987


Volume 6, Sheet 38
1987


Volume 6, Sheet 39
1987

1985 Source Sheets


Volume 6, Sheet 27
1985


Volume 6, Sheet 28
1985


Volume 6, Sheet 38
1985


Volume 6, Sheet 39
1985

Sanborn Sheet Key

This Certified Sanborn Map Report is based upon the following Sanborn Fire Insurance map sheets.

1982 Source Sheets


Volume 6, Sheet 27
1982


Volume 6, Sheet 28
1982


Volume 6, Sheet 38
1982


Volume 6, Sheet 39
1982

1980 Source Sheets


Volume 6, Sheet 27
1980


Volume 6, Sheet 28
1980


Volume 6, Sheet 38
1980


Volume 6, Sheet 27
1980


Volume 6, Sheet 28
1980


Volume 6, Sheet 38
1980


Volume 6, Sheet 39
1980


Volume 6, Sheet 39
1980

1979 Source Sheets

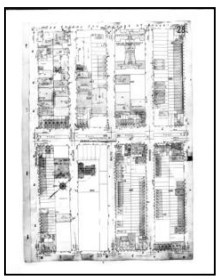
Volume 6, Sheet 28
1979


Volume 6, Sheet 27
1979


Volume 6, Sheet 38
1979


Volume 6, Sheet 39
1979

Sanborn Sheet Key

This Certified Sanborn Map Report is based upon the following Sanborn Fire Insurance map sheets.

1978 Source Sheets


Volume 6, Sheet 27
1978


Volume 6, Sheet 28
1978


Volume 6, Sheet 38
1978


Volume 6, Sheet 39
1978

1965 Source Sheets

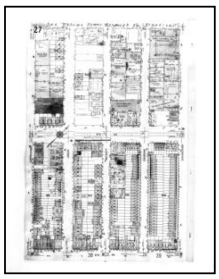
Volume 6, Sheet 27
1965


Volume 6, Sheet 28
1965

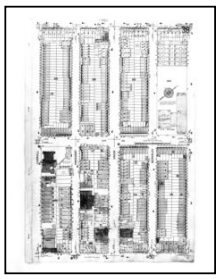
Volume 6, Sheet 38
1965

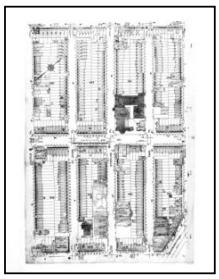
Volume 6, Sheet 39
1965

1951 Source Sheets


Volume 6, Sheet 27
1951


Volume 6, Sheet 28
1951


Volume 6, Sheet 38
1951


Volume 6, Sheet 39
1951

1926 Source Sheets


Volume 6, Sheet 27
1926


Volume 6, Sheet 28
1926


Volume 6, Sheet 38
1926


Volume 6, Sheet 39
1926

Sanborn Sheet Key

This Certified Sanborn Map Report is based upon the following Sanborn Fire Insurance map sheets.

1921 Source Sheets

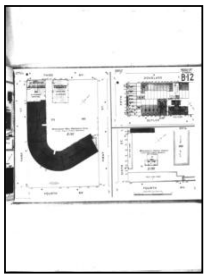

Volume Atlas Maps, Sheet b-12
1921

1906 Source Sheets



Volume 6, Sheet 63
1906



Volume 6, Sheet 40
1906



Volume 6, Sheet 41
1906



Volume 6, Sheet 62
1906

1888 Source Sheets



Volume 6, Sheet 136
1888



Volume 6, Sheet 137
1888



Volume 6, Sheet 144
1888



Volume 6, Sheet 144
1888

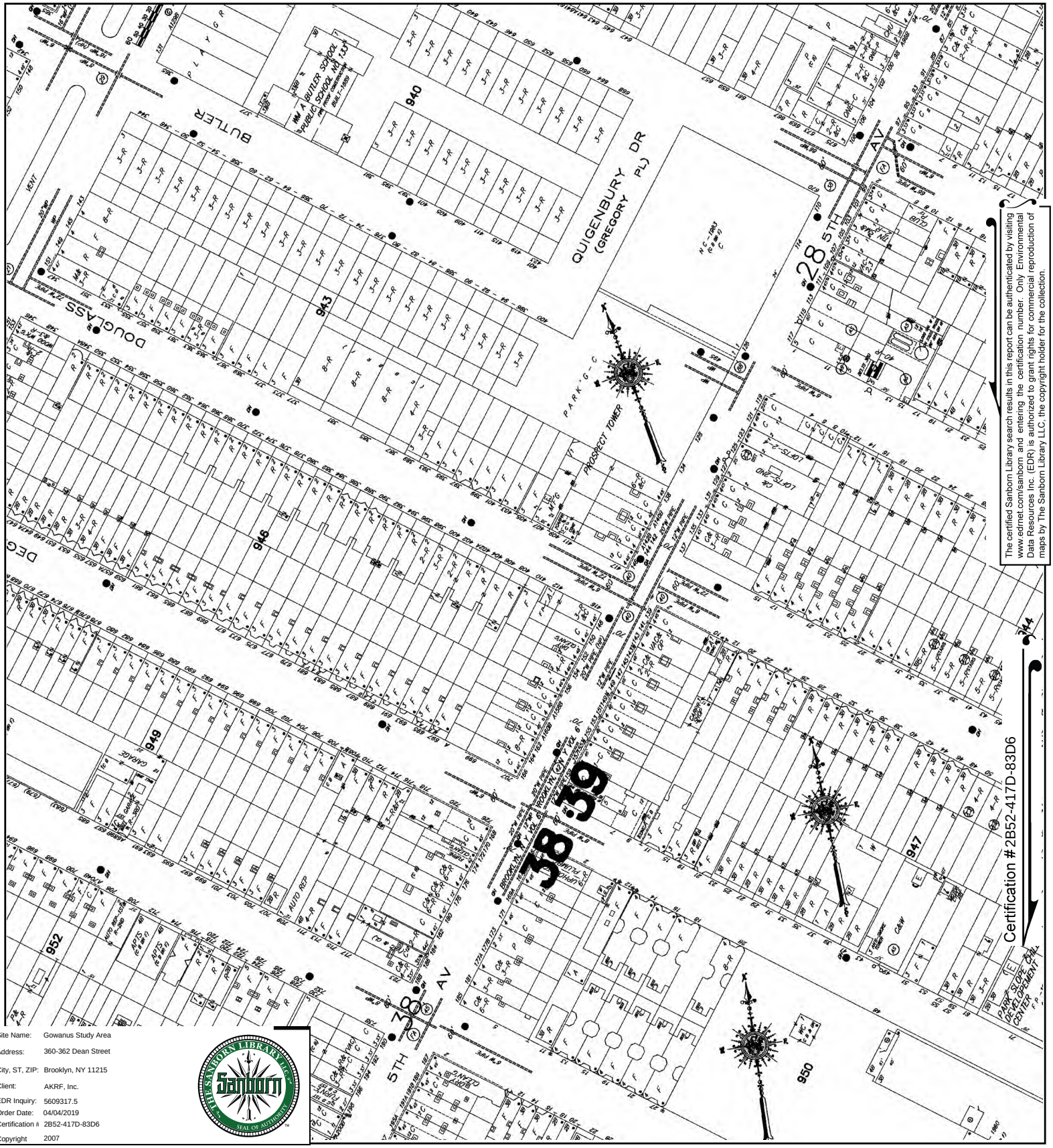

The certified Sanborn Library search results in this report can be authenticated by visiting www.edrnet.com/sanborn and entering the certification number. Only Environmental Data Resources Inc. (EDR) is authorized to grant rights for commercial reproduction of maps by The Sanborn Library LLC, the copyright holder for the collection.

Site Name:	Gowanus Study Area
Address:	360-362 Dean Street
City, ST, ZIP:	Brooklyn, NY 11215
Client:	AKRF, Inc.
EDR Inquiry:	5609317.5
Order Date:	04/04/2019
Certification #:	2B52-417D-83D6
Copyright	2007

This Certified Sanborn Map combines the following sheets.
Outlined areas indicate map sheets within the collection.

0 Feet 150 300 600

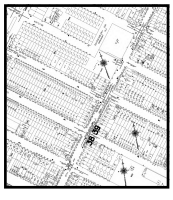

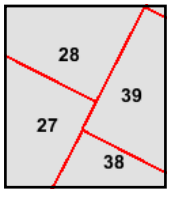

Volume 6, Sheet 39
Volume 6, Sheet 38
Volume 6, Sheet 28
Volume 6, Sheet 27

N

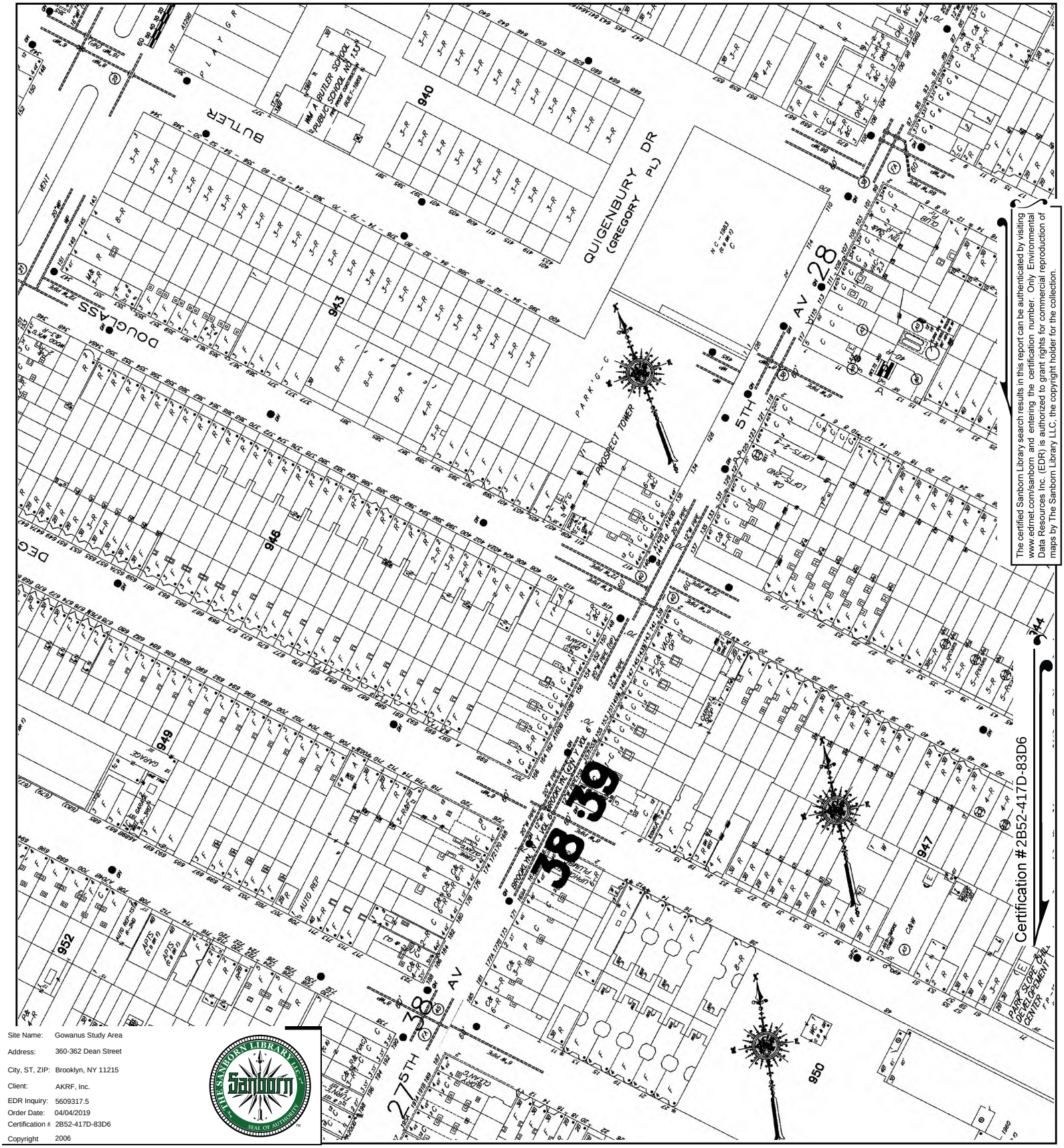

The certified Sanborn Library search results in this report can be authenticated by visiting www.edrnet.com/sanborn and entering the certification number. Only Environmental Data Resources Inc. (EDR) is authorized to grant rights for commercial reproduction of maps by The Sanborn Library LLC, the copyright holder for the collection.

Site Name:	Gowanus Study Area
Address:	360-362 Dean Street
City, ST, ZIP:	Brooklyn, NY 11215
Client:	AKRF, Inc.
EDR Inquiry:	5609317.5
Order Date:	04/04/2019
Certification #	2B52-417D-83D6
Copyright	2006

This Certified Sanborn Map combines the following sheets.
Outlined areas indicate map sheets within the collection.

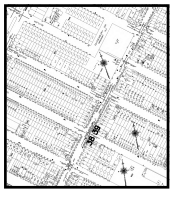

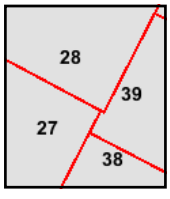

Volume 6, Sheet 28
Volume 6, Sheet 27
Volume 6, Sheet 39
Volume 6, Sheet 38

0 Feet 150 300 600

N

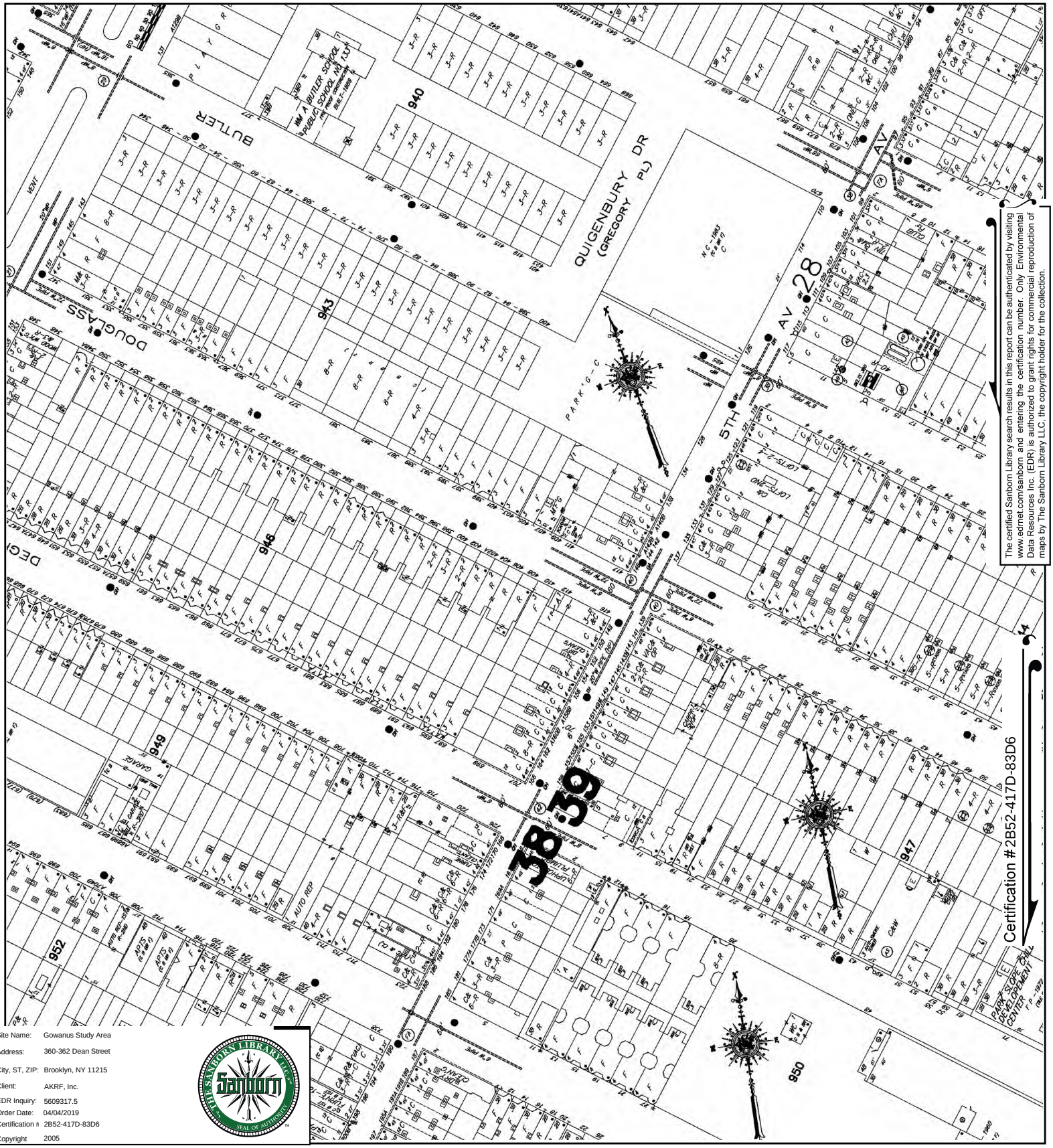

The certified Sanborn Library search results in this report can be authenticated by visiting www.edrnet.com/sanborn and entering the certification number. Only Environmental Data Resources Inc. (EDR) is authorized to grant rights for commercial reproduction of maps by The Sanborn Library LLC, the copyright holder for the collection.

Site Name:	Gowanus Study Area
Address:	360-362 Dean Street
City, ST, ZIP:	Brooklyn, NY 11215
Client:	AKRF, Inc.
EDR Inquiry:	5609317.5
Order Date:	04/04/2019
Certification #:	2B52-417D-83D6
Copyright	2005

This Certified Sanborn Map combines the following sheets.
Outlined areas indicate map sheets within the collection.

0 Feet 150 300 600

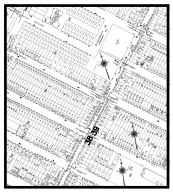

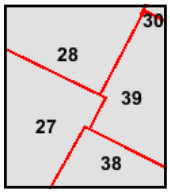

Volume 6, Sheet 38
Volume 6, Sheet 27
Volume 6, Sheet 39
Volume 6, Sheet 28

N

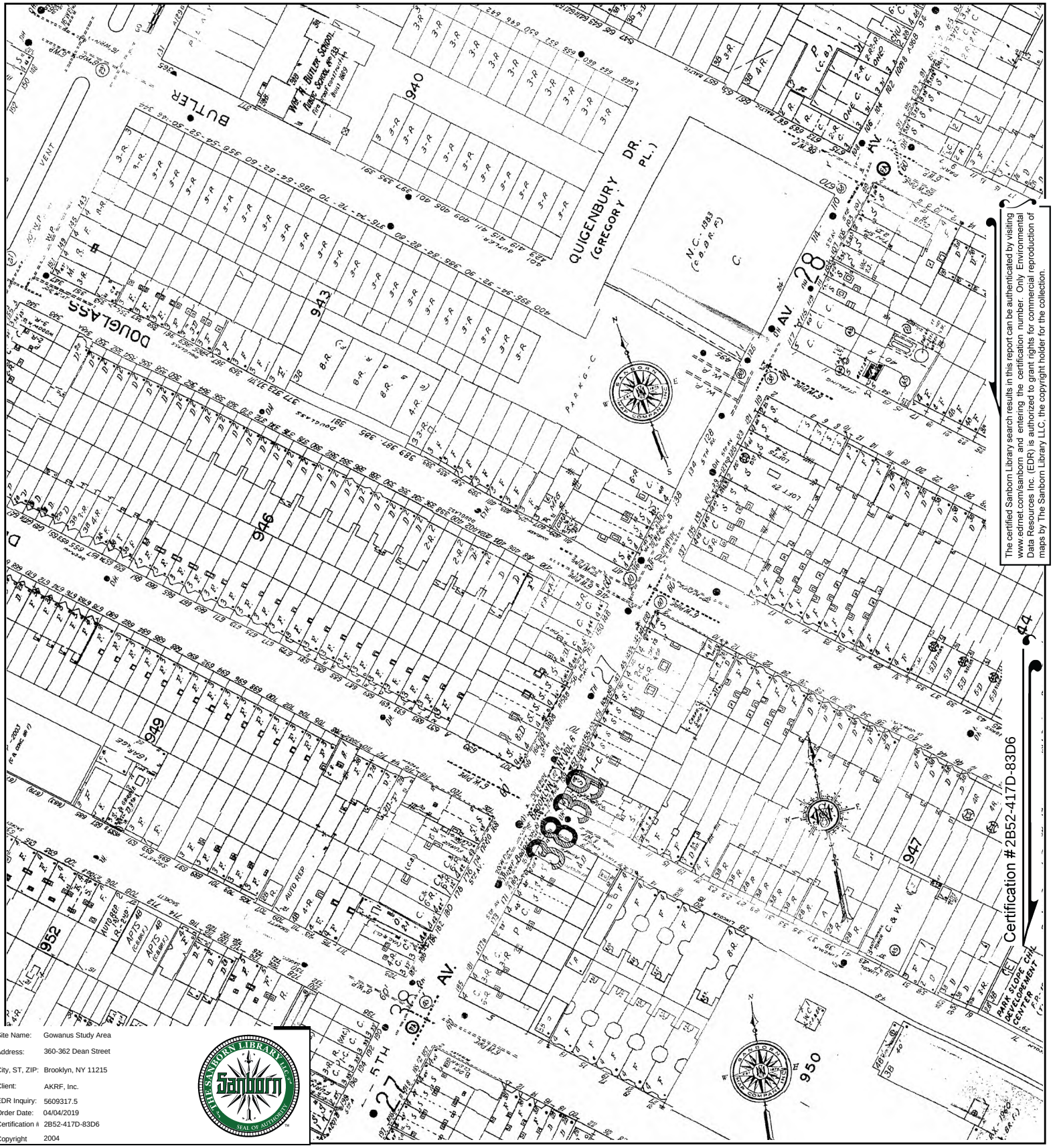

The certified Sanborn Library search results in this report can be authenticated by visiting www.edrnet.com/sanborn and entering the certification number. Only Environmental Data Resources Inc. (EDR) is authorized to grant rights for commercial reproduction of maps by The Sanborn Library LLC, the copyright holder for the collection.

Site Name:	Gowanus Study Area
Address:	360-362 Dean Street
City, ST, ZIP:	Brooklyn, NY 11215
Client:	AKRF, Inc.
EDR Inquiry:	5609317.5
Order Date:	04/04/2019
Certification #:	2B52-417D-83D6
Copyright	2004

This Certified Sanborn Map combines the following sheets.
Outlined areas indicate map sheets within the collection.

0 Feet 150 300 600

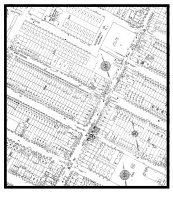

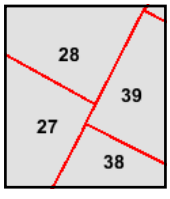

Volume 6, Sheet 38
Volume 6, Sheet 39
Volume 6, Sheet 28
Volume 6, Sheet 27

N

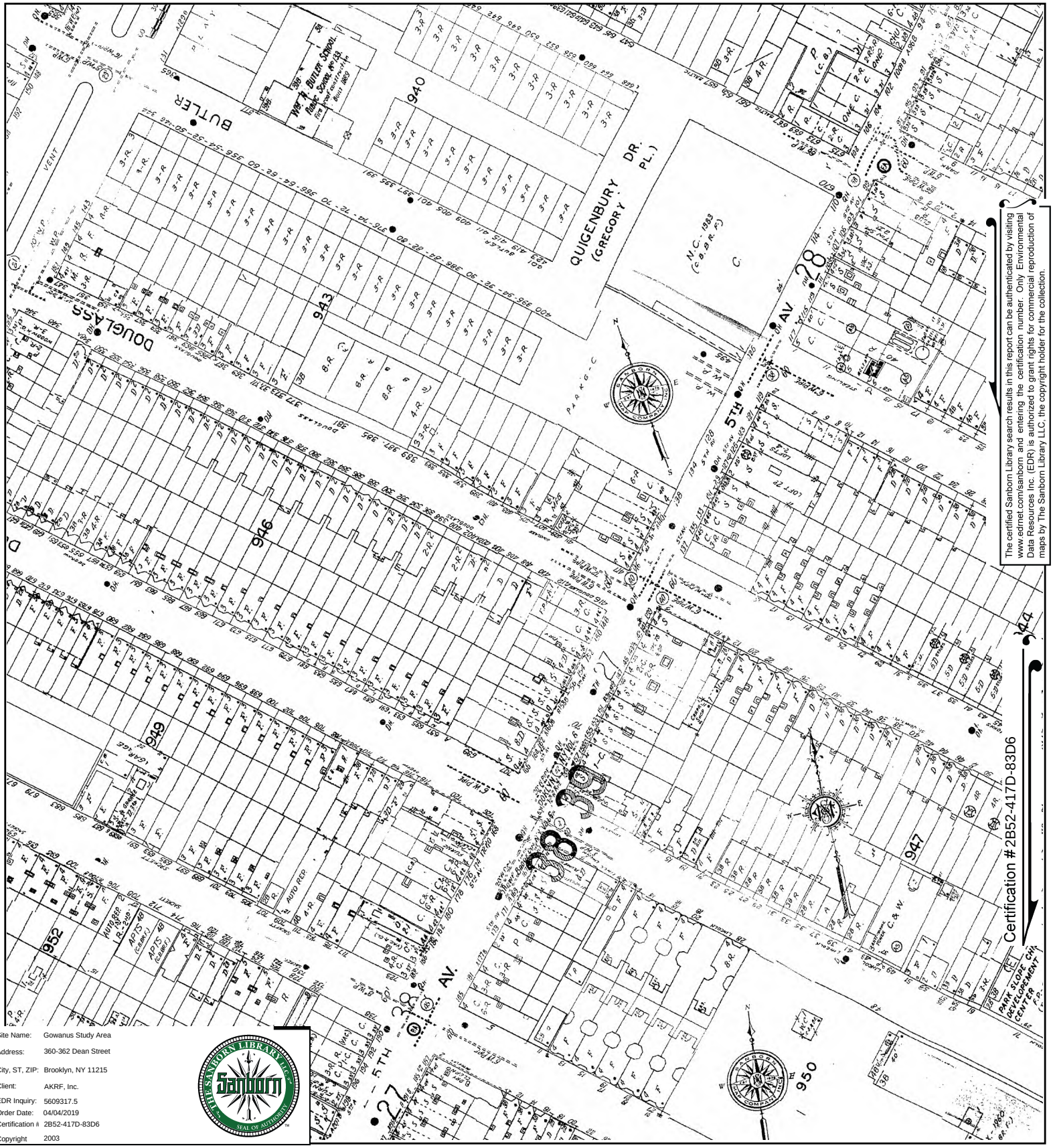

The certified Sanborn Library search results in this report can be authenticated by visiting www.edrnet.com/sanborn and entering the certification number. Only Environmental Data Resources Inc. (EDR) is authorized to grant rights for commercial reproduction of maps by The Sanborn Library LLC, the copyright holder for the collection.

Site Name:	Gowanus Study Area
Address:	360-362 Dean Street
City, ST, ZIP:	Brooklyn, NY 11215
Client:	AKRF, Inc.
EDR Inquiry:	5609317.5
Order Date:	04/04/2019
Certification #:	2B52-417D-83D6
Copyright	2003

This Certified Sanborn Map combines the following sheets.
Outlined areas indicate map sheets within the collection.

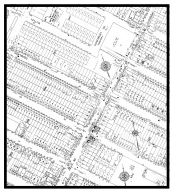

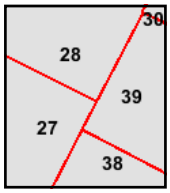

Volume 6, Sheet 39
Volume 6, Sheet 38
Volume 6, Sheet 28
Volume 6, Sheet 27

0 Feet 150 300 600

N

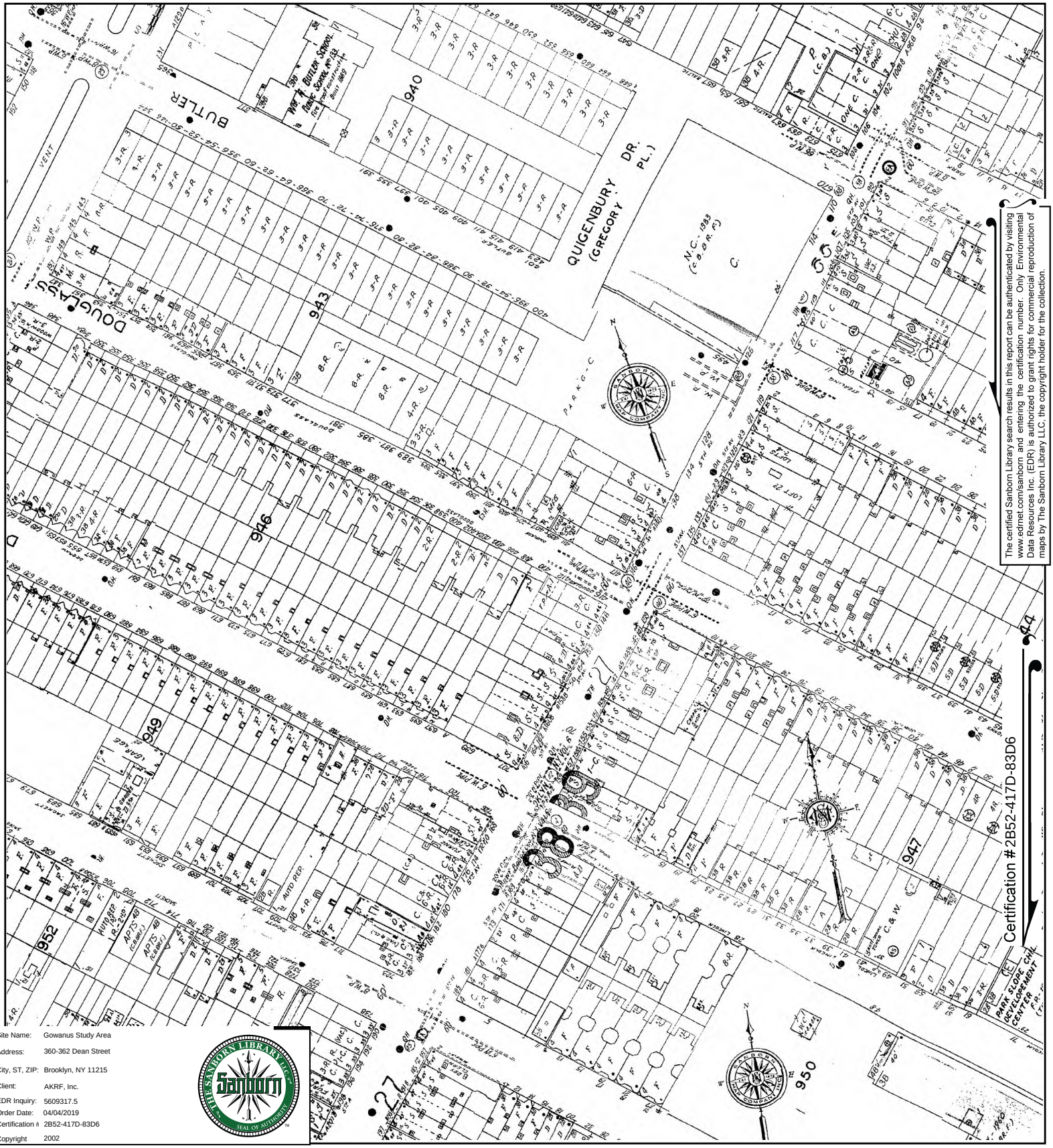

The certified Sanborn Library search results in this report can be authenticated by visiting www.edrnet.com/sanborn and entering the certification number. Only Environmental Data Resources Inc. (EDR) is authorized to grant rights for commercial reproduction of maps by The Sanborn Library LLC, the copyright holder for the collection.

Site Name:	Gowanus Study Area
Address:	360-362 Dean Street
City, ST, ZIP:	Brooklyn, NY 11215
Client:	AKRF, Inc.
EDR Inquiry:	5609317.5
Order Date:	04/04/2019
Certification #:	2B52-417D-83D6
Copyright	2002

This Certified Sanborn Map combines the following sheets.
Outlined areas indicate map sheets within the collection.

0 Feet 150 300 600

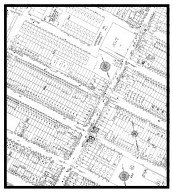

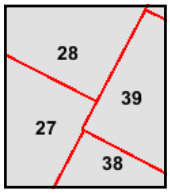

Volume 6, Sheet 39
Volume 6, Sheet 38
Volume 6, Sheet 28
Volume 6, Sheet 27

N

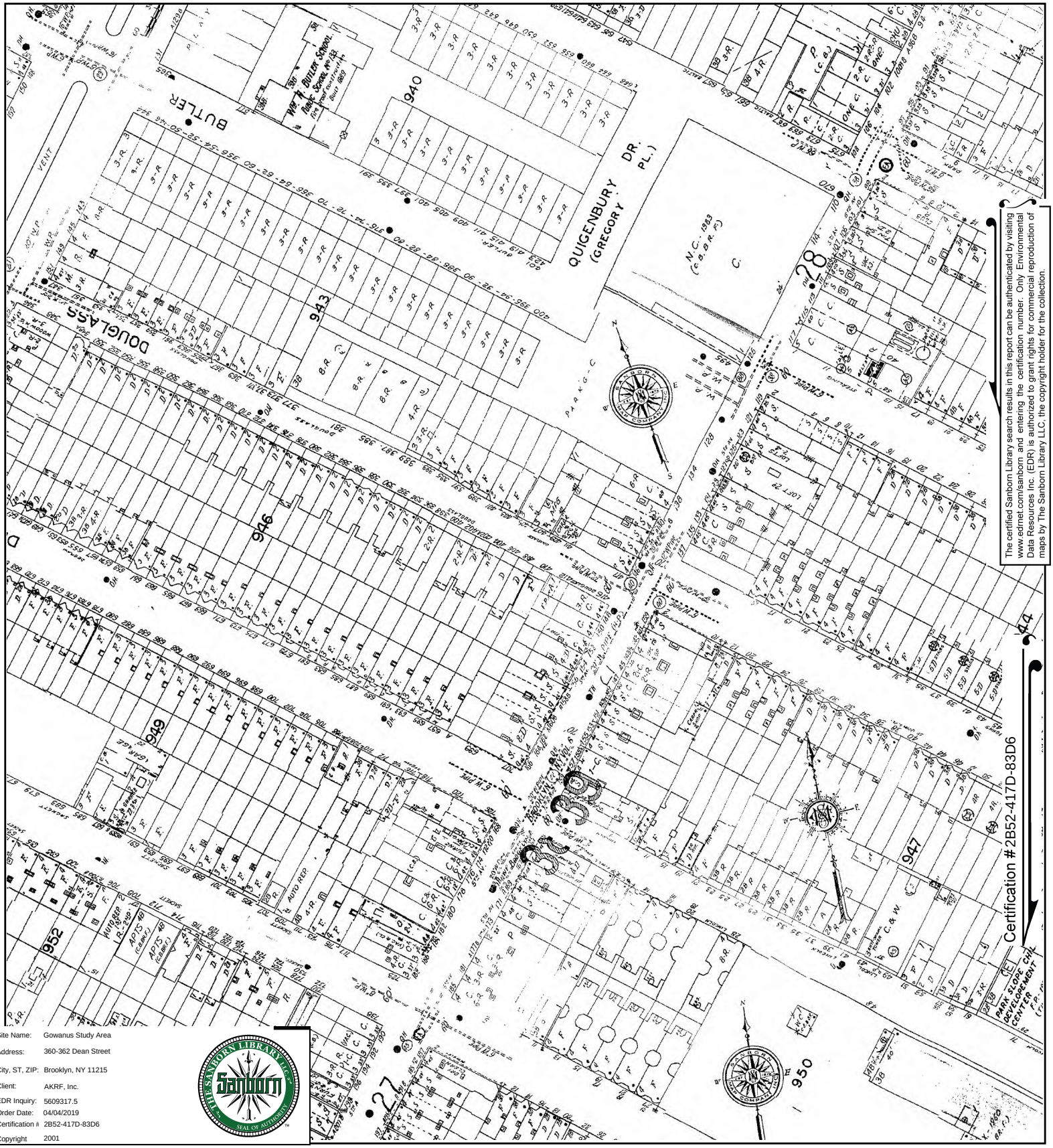

The certified Sanborn Library search results in this report can be authenticated by visiting www.edrnet.com/sanborn and entering the certification number. Only Environmental Data Resources Inc. (EDR) is authorized to grant rights for commercial reproduction of maps by The Sanborn Library LLC, the copyright holder for the collection.

Site Name:	Gowanus Study Area
Address:	360-362 Dean Street
City, ST, ZIP:	Brooklyn, NY 11215
Client:	AKRF, Inc.
EDR Inquiry:	5609317.5
Order Date:	04/04/2019
Certification #:	2B52-417D-83D6
Copyright	2001

This Certified Sanborn Map combines the following sheets.
Outlined areas indicate map sheets within the collection.

0 Feet 150 300 600

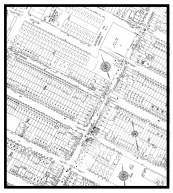

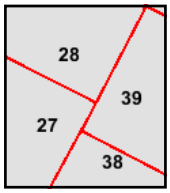

Volume 6, Sheet 39
Volume 6, Sheet 38
Volume 6, Sheet 28
Volume 6, Sheet 27

N



The certified Sanborn Library search results in this report can be authenticated by visiting www.edrnet.com/sanborn and entering the certification number. Only Environmental Data Resources Inc. (EDR) is authorized to grant rights for commercial reproduction of maps by The Sanborn Library LLC, the copyright holder for the collection.

Site Name: Gowanus Study Area
Address: 360-362 Dean Street
City, ST, ZIP: Brooklyn, NY 11215
Client: AKRF, Inc.
EDR Inquiry: 5609317.5
Order Date: 04/04/2019
Certification #: 2B52-417D-83D6
Copyright: 1995

This Certified Sanborn Map combines the following sheets.
Outlined areas indicate map sheets within the collection.



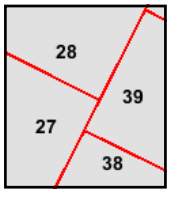

Volume 6, Sheet 39
Volume 6, Sheet 38
Volume 6, Sheet 28
Volume 6, Sheet 27
Volume 5, Sheet 27

0 Feet 150 300 600

N

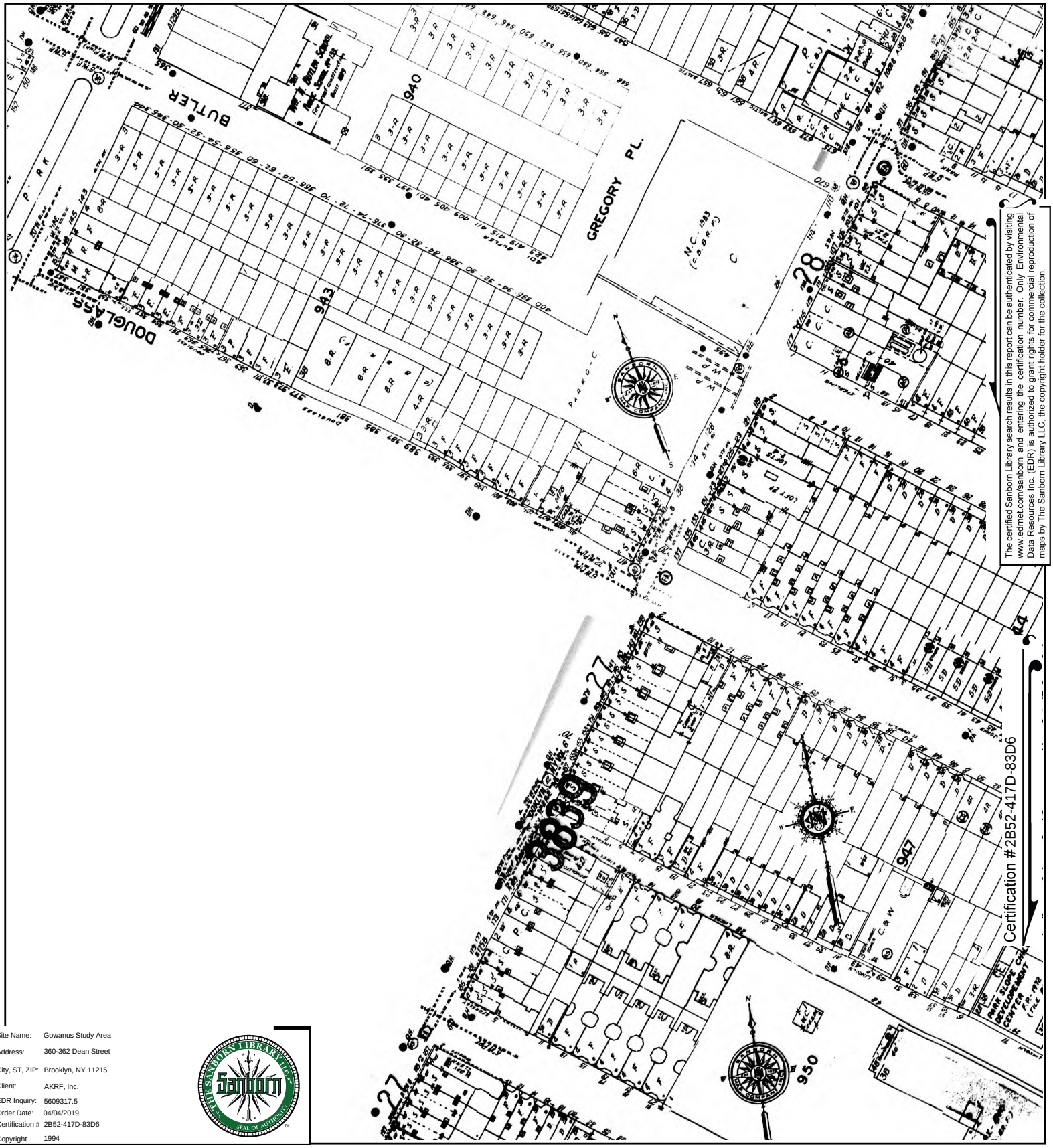

The certified Sanborn Library search results in this report can be authenticated by visiting www.edrnet.com/sanborn and entering the certification number. Only Environmental Data Resources Inc. (EDR) is authorized to grant rights for commercial reproduction of maps by The Sanborn Library LLC, the copyright holder for the collection.

Site Name:	Gowanus Study Area
Address:	360-362 Dean Street
City, ST, ZIP:	Brooklyn, NY 11215
Client:	AKRF, Inc.
EDR Inquiry:	5609317.5
Order Date:	04/04/2019
Certification #	2B52-417D-83D6
Copyright	1994

This Certified Sanborn Map combines the following sheets.
Outlined areas indicate map sheets within the collection.



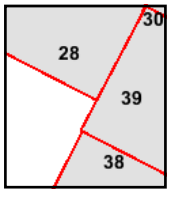

Volume 6, Sheet 39
Volume 6, Sheet 38
Volume 6, Sheet 28

0 Feet 150 300 600

N

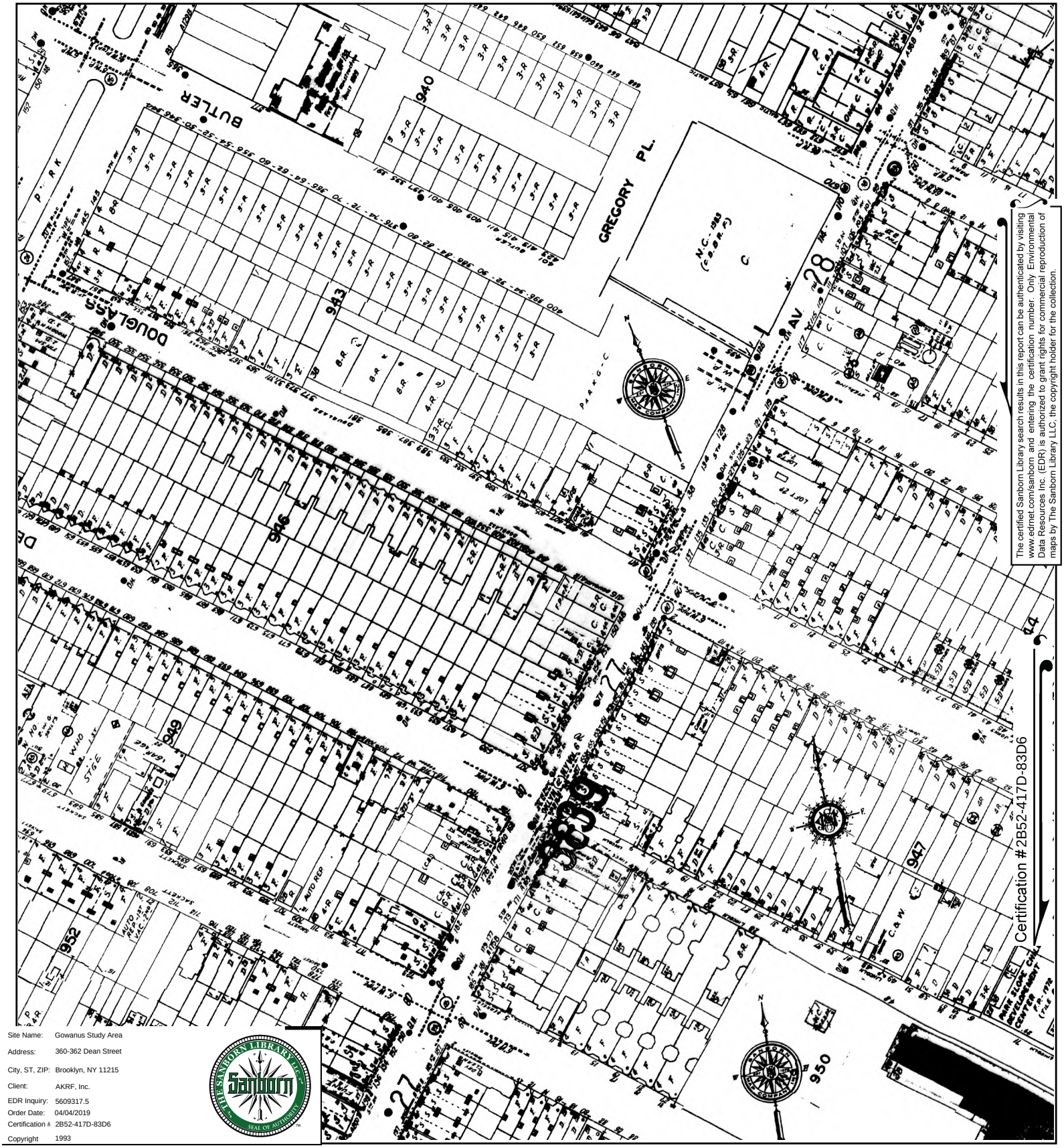

The certified Sanborn Library search results in this report can be authenticated by visiting www.edrnet.com/sanborn and entering the certification number. Only Environmental Data Resources Inc. (EDR) is authorized to grant rights for commercial reproduction of maps by The Sanborn Library LLC, the copyright holder for the collection.

Site Name:	Gowanus Study Area
Address:	360-362 Dean Street
City, ST, ZIP:	Brooklyn, NY 11215
Client:	AKRF, Inc.
EDR Inquiry:	5609317.5
Order Date:	04/04/2019
Certification #:	2B52-417D-83D6
Copyright	1993

This Certified Sanborn Map combines the following sheets.
Outlined areas indicate map sheets within the collection.

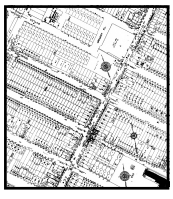

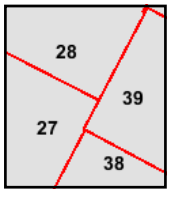

Volume 6, Sheet 39
Volume 6, Sheet 38
Volume 6, Sheet 28
Volume 6, Sheet 27

0 Feet 150 300 600

N

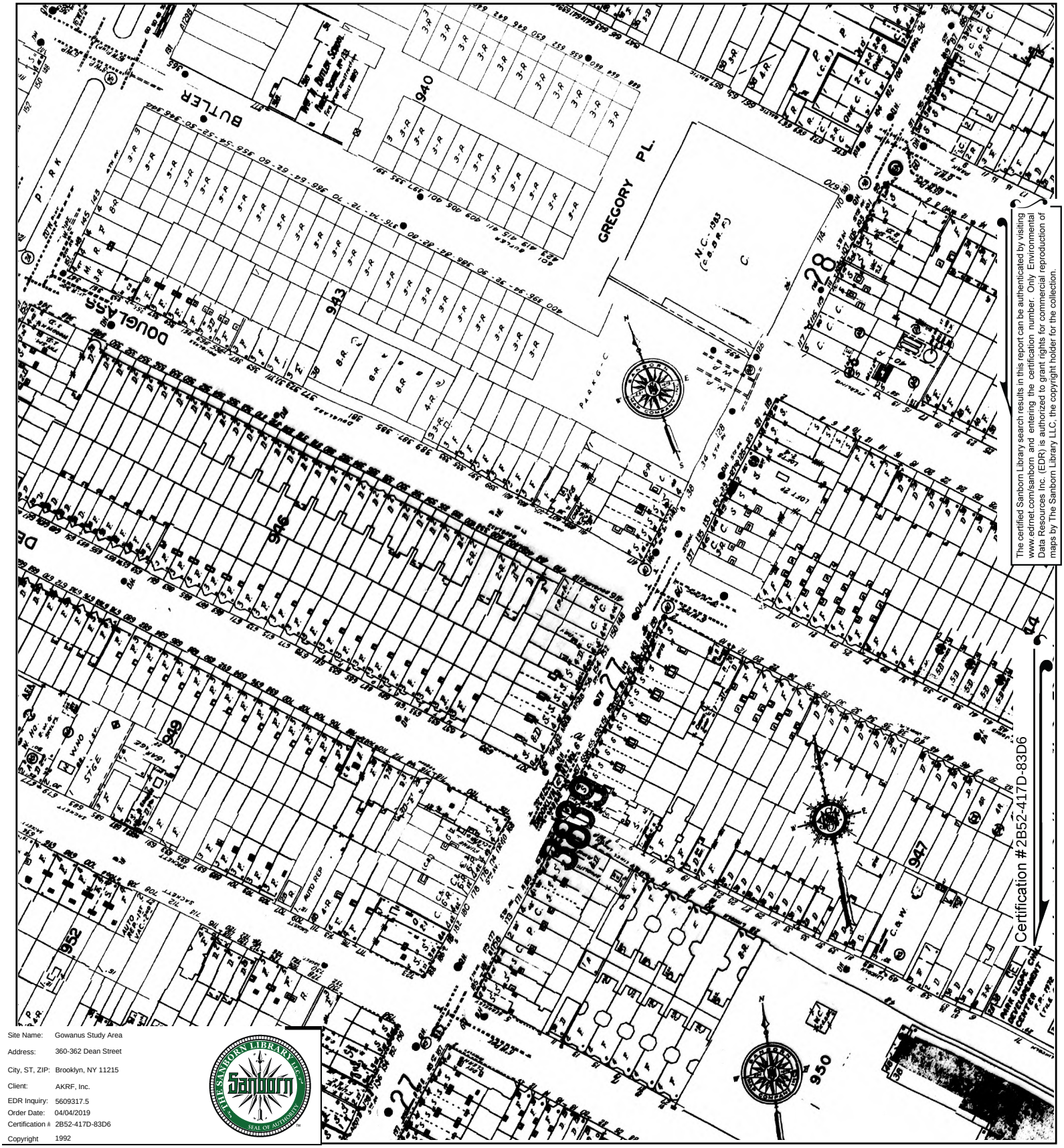

The certified Sanborn Library search results in this report can be authenticated by visiting www.edrnet.com/sanborn and entering the certification number. Only Environmental Data Resources Inc. (EDR) is authorized to grant rights for commercial reproduction of maps by The Sanborn Library LLC, the copyright holder for the collection.

Site Name:	Gowanus Study Area
Address:	360-362 Dean Street
City, ST, ZIP:	Brooklyn, NY 11215
Client:	AKRF, Inc.
EDR Inquiry:	5609317.5
Order Date:	04/04/2019
Certification #	2B52-417D-83D6
Copyright	1992

This Certified Sanborn Map combines the following sheets.
Outlined areas indicate map sheets within the collection.

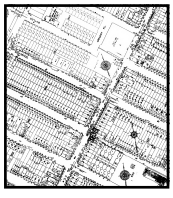

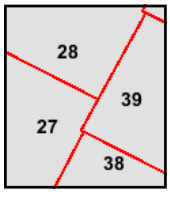

Volume 6, Sheet 28
Volume 6, Sheet 27
Volume 6, Sheet 39
Volume 6, Sheet 38

0 Feet 150 300 600

N

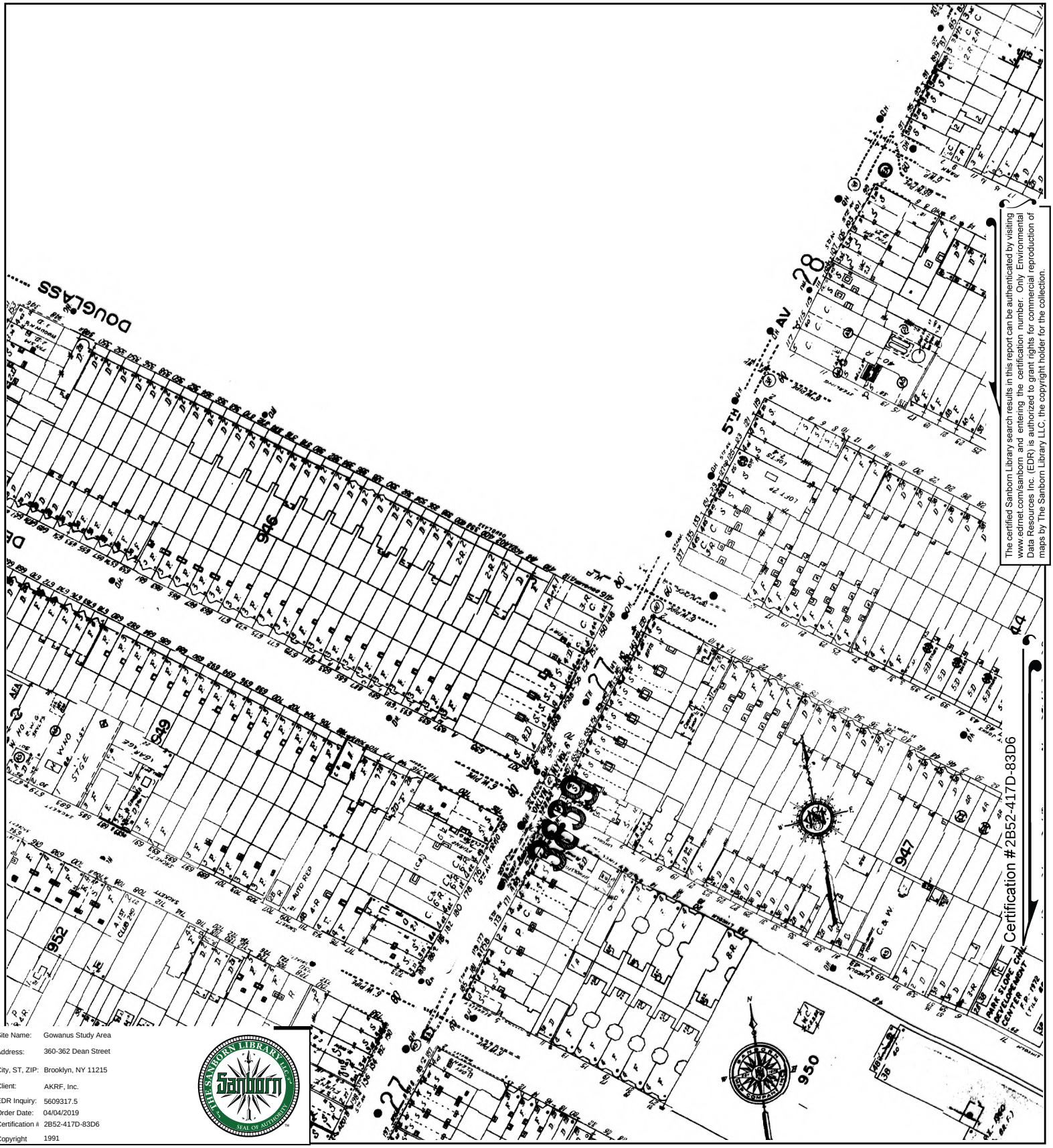

The certified Sanborn Library search results in this report can be authenticated by visiting www.edrnet.com/sanborn and entering the certification number. Only Environmental Data Resources Inc. (EDR) is authorized to grant rights for commercial reproduction of maps by The Sanborn Library LLC, the copyright holder for the collection.

Site Name:	Gowanus Study Area
Address:	360-362 Dean Street
City, ST, ZIP:	Brooklyn, NY 11215
Client:	AKRF, Inc.
EDR Inquiry:	5609317.5
Order Date:	04/04/2019
Certification #:	2B52-417D-83D6
Copyright	1991

This Certified Sanborn Map combines the following sheets.
Outlined areas indicate map sheets within the collection.

0 Feet 150 300 600

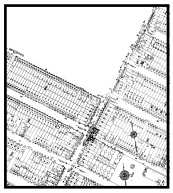

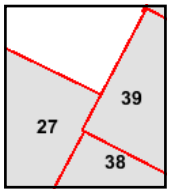

Volume 6, Sheet 27
Volume 6, Sheet 39
Volume 6, Sheet 38

N

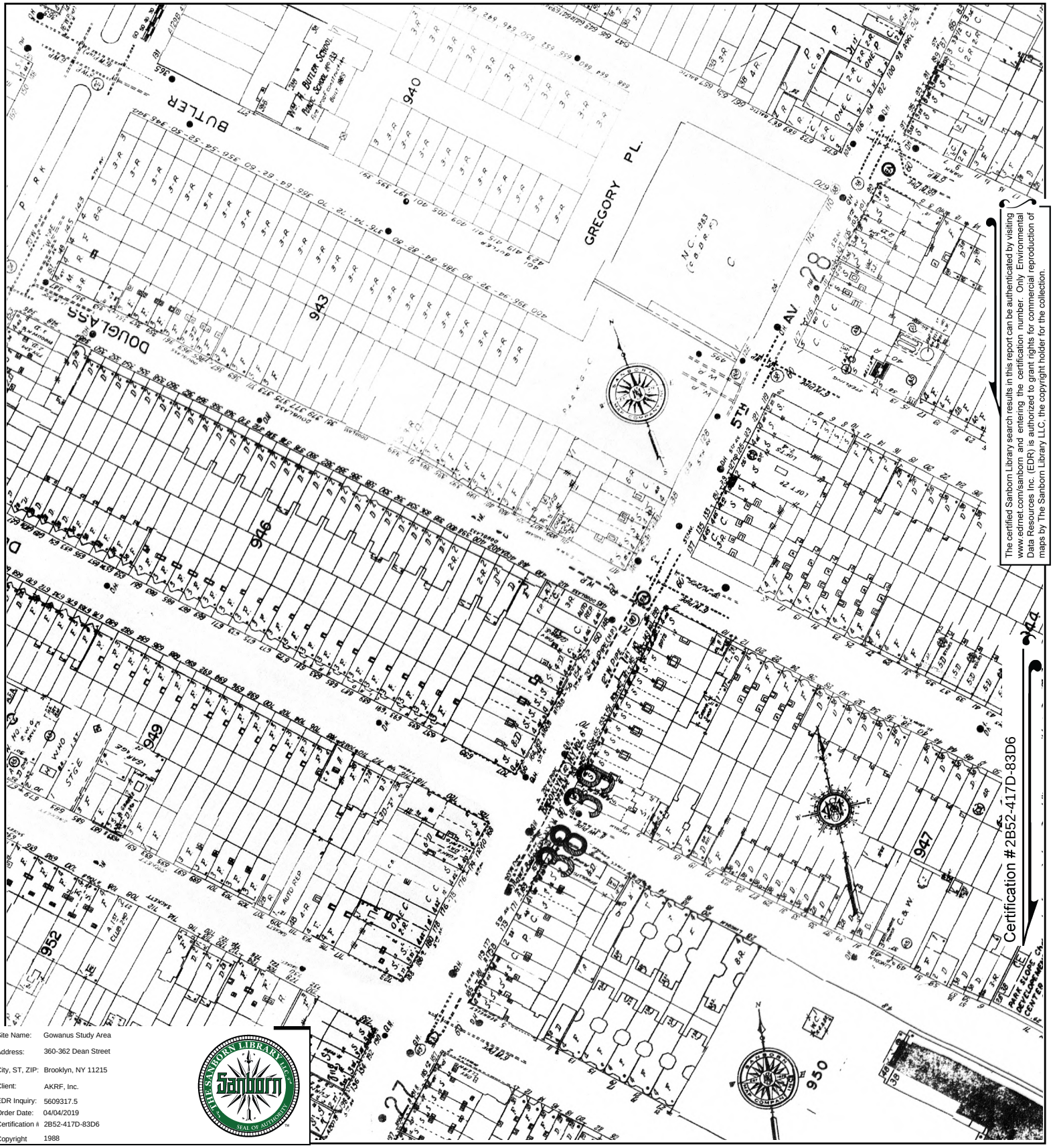

The certified Sanborn Library search results in this report can be authenticated by visiting www.edrnet.com/sanborn and entering the certification number. Only Environmental Data Resources Inc. (EDR) is authorized to grant rights for commercial reproduction of maps by The Sanborn Library LLC, the copyright holder for the collection.

Site Name:	Gowanus Study Area
Address:	360-362 Dean Street
City, ST, ZIP:	Brooklyn, NY 11215
Client:	AKRF, Inc.
EDR Inquiry:	5609317.5
Order Date:	04/04/2019
Certification #:	2B52-417D-83D6
Copyright	1988

This Certified Sanborn Map combines the following sheets.
Outlined areas indicate map sheets within the collection.



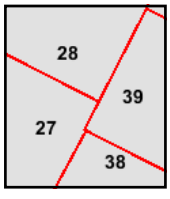

Volume 6, Sheet 39
Volume 6, Sheet 38
Volume 6, Sheet 28
Volume 6, Sheet 27

0 Feet 150 300 600

N

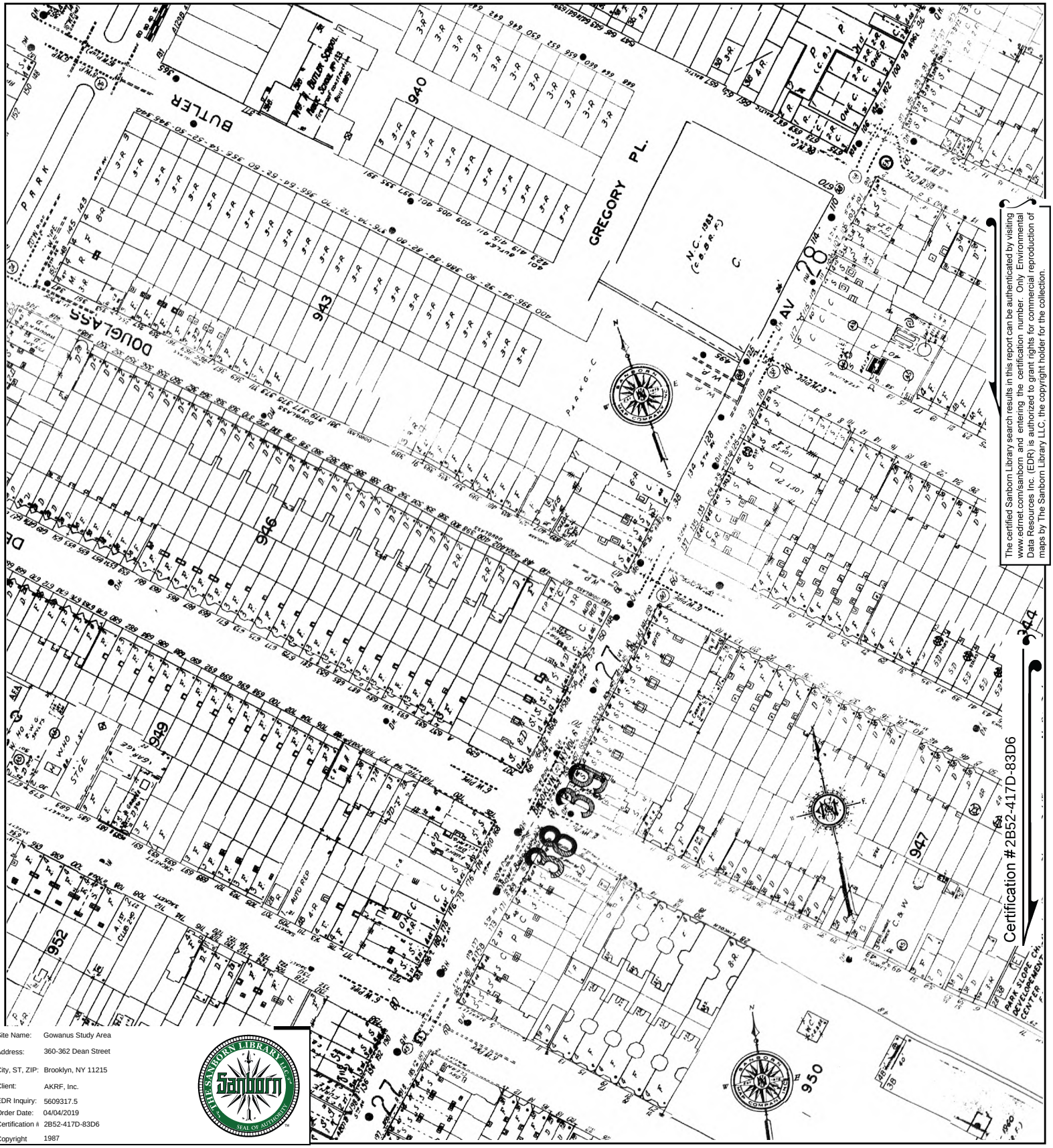

The certified Sanborn Library search results in this report can be authenticated by visiting www.edrnet.com/sanborn and entering the certification number. Only Environmental Data Resources Inc. (EDR) is authorized to grant rights for commercial reproduction of maps by The Sanborn Library LLC, the copyright holder for the collection.

Site Name:	Gowanus Study Area
Address:	360-362 Dean Street
City, ST, ZIP:	Brooklyn, NY 11215
Client:	AKRF, Inc.
EDR Inquiry:	5609317.5
Order Date:	04/04/2019
Certification #:	2B52-417D-83D6
Copyright	1987

This Certified Sanborn Map combines the following sheets.
Outlined areas indicate map sheets within the collection.

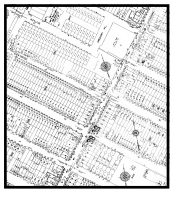

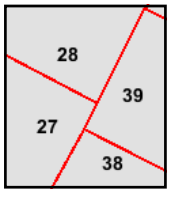

Volume 6, Sheet 39
Volume 6, Sheet 38
Volume 6, Sheet 28
Volume 6, Sheet 27

0 Feet 150 300 600

N

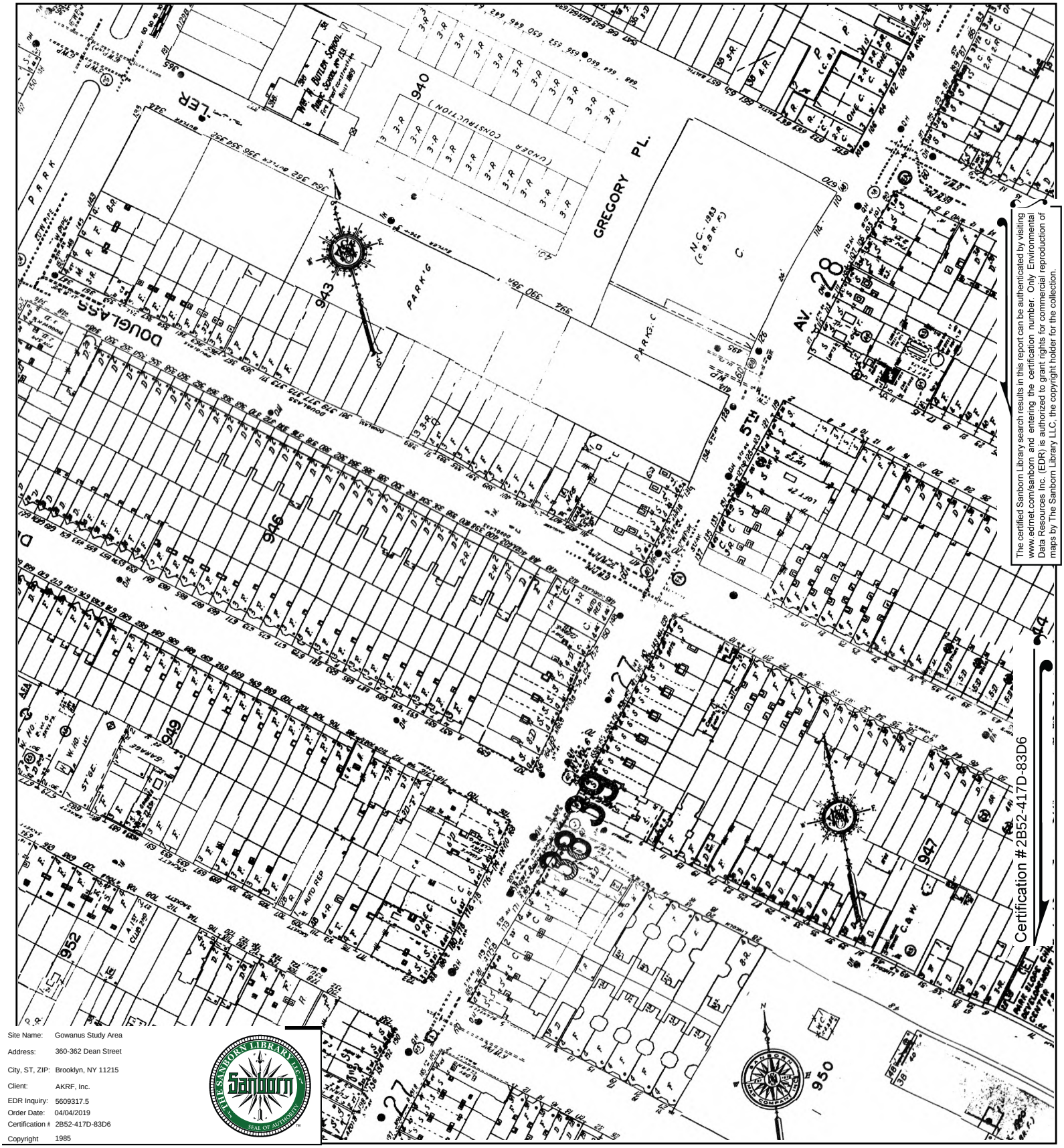

The certified Sanborn Library search results in this report can be authenticated by visiting www.edrnet.com/sanborn and entering the certification number. Only Environmental Data Resources Inc. (EDR) is authorized to grant rights for commercial reproduction of maps by The Sanborn Library LLC, the copyright holder for the collection.

Site Name:	Gowanus Study Area
Address:	360-362 Dean Street
City, ST, ZIP:	Brooklyn, NY 11215
Client:	AKRF, Inc.
EDR Inquiry:	5609317.5
Order Date:	04/04/2019
Certification #:	2B52-417D-83D6
Copyright	1985

This Certified Sanborn Map combines the following sheets.
Outlined areas indicate map sheets within the collection.

0 Feet 150 300 600

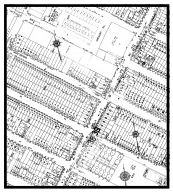

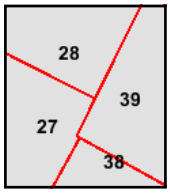

Volume 6, Sheet 39
Volume 6, Sheet 38
Volume 6, Sheet 28
Volume 6, Sheet 27

N

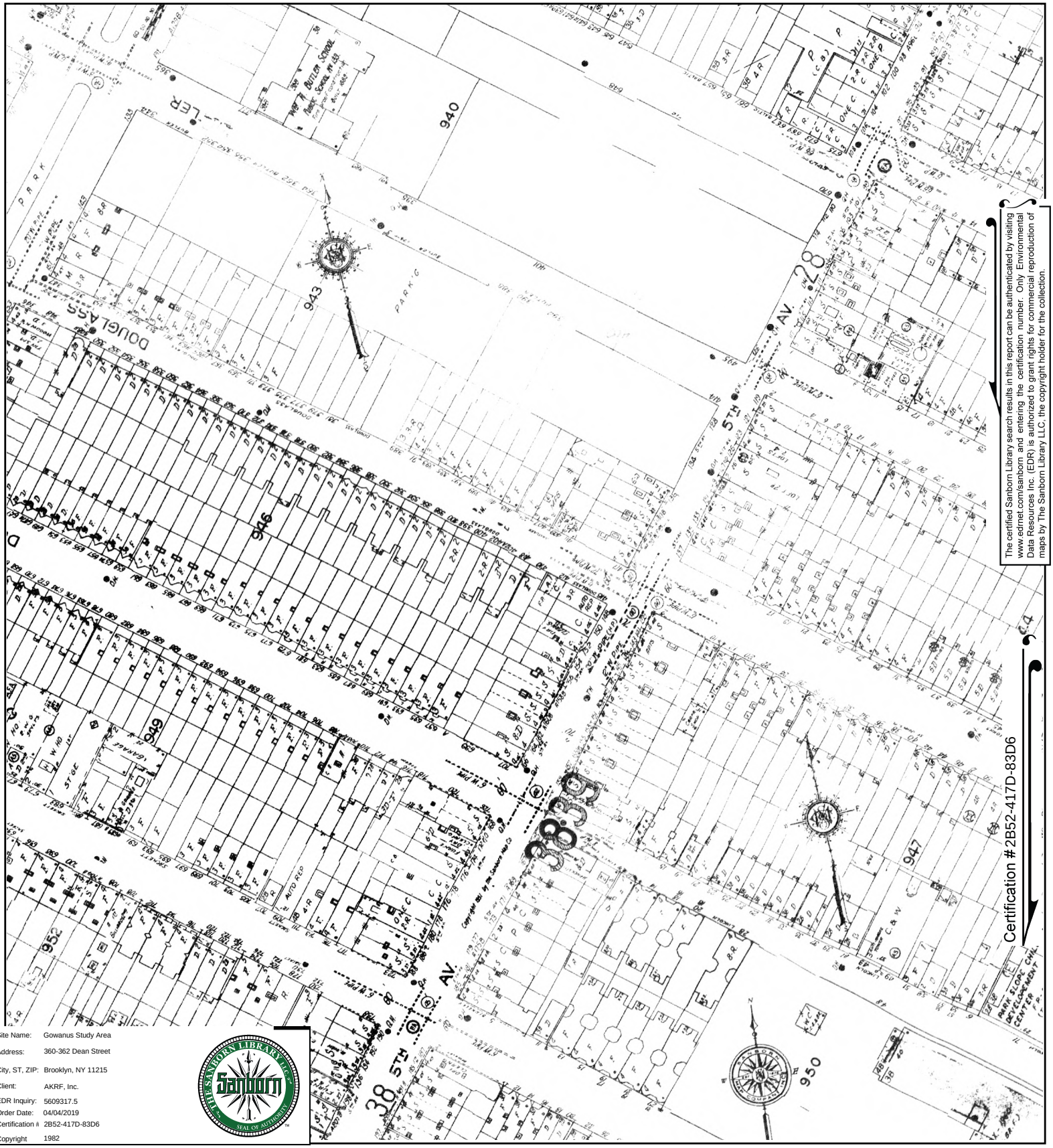

The certified Sanborn Library search results in this report can be authenticated by visiting www.edrnet.com/sanborn and entering the certification number. Only Environmental Data Resources Inc. (EDR) is authorized to grant rights for commercial reproduction of maps by The Sanborn Library LLC, the copyright holder for the collection.

Site Name:	Gowanus Study Area
Address:	360-362 Dean Street
City, ST, ZIP:	Brooklyn, NY 11215
Client:	AKRF, Inc.
EDR Inquiry:	5609317.5
Order Date:	04/04/2019
Certification #	2B52-417D-83D6
Copyright	1982

This Certified Sanborn Map combines the following sheets.
Outlined areas indicate map sheets within the collection.



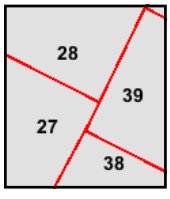

Volume 6, Sheet 39
Volume 6, Sheet 38
Volume 6, Sheet 28
Volume 6, Sheet 27

0 Feet 150 300 600

N

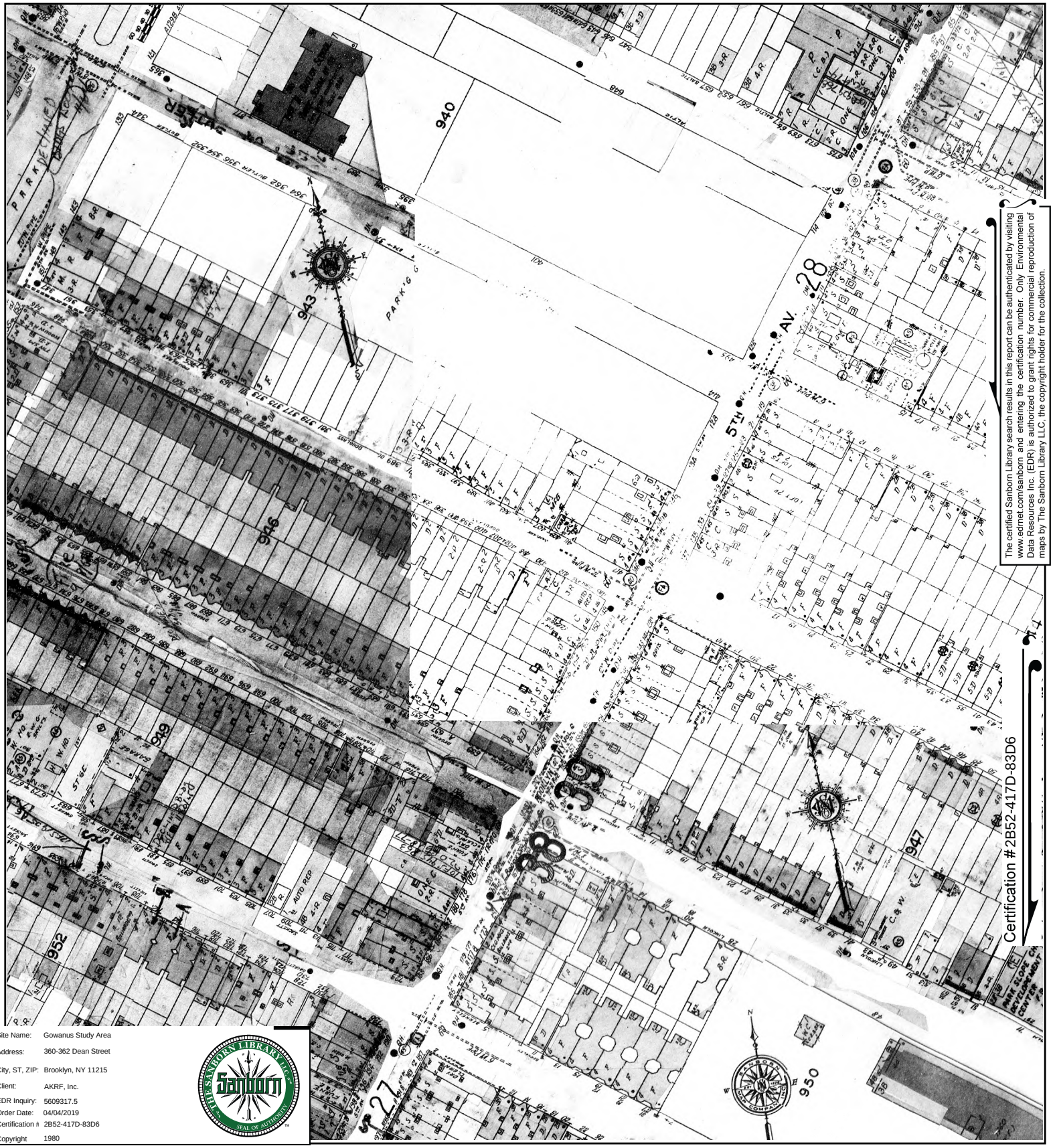

The certified Sanborn Library search results in this report can be authenticated by visiting www.edrnet.com/sanborn and entering the certification number. Only Environmental Data Resources Inc. (EDR) is authorized to grant rights for commercial reproduction of maps by The Sanborn Library LLC, the copyright holder for the collection.

Site Name:	Gowanus Study Area
Address:	360-362 Dean Street
City, ST, ZIP:	Brooklyn, NY 11215
Client:	AKRF, Inc.
EDR Inquiry:	5609317.5
Order Date:	04/04/2019
Certification #:	2B52-417D-83D6
Copyright	1980

This Certified Sanborn Map combines the following sheets.
Outlined areas indicate map sheets within the collection.



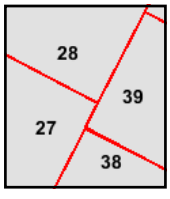

Volume 6, Sheet 39
Volume 6, Sheet 39
Volume 6, Sheet 38
Volume 6, Sheet 28
Volume 6, Sheet 27
Volume 6, Sheet 38
Volume 6, Sheet 28
Volume 6, Sheet 27

0 Feet 150 300 600

N

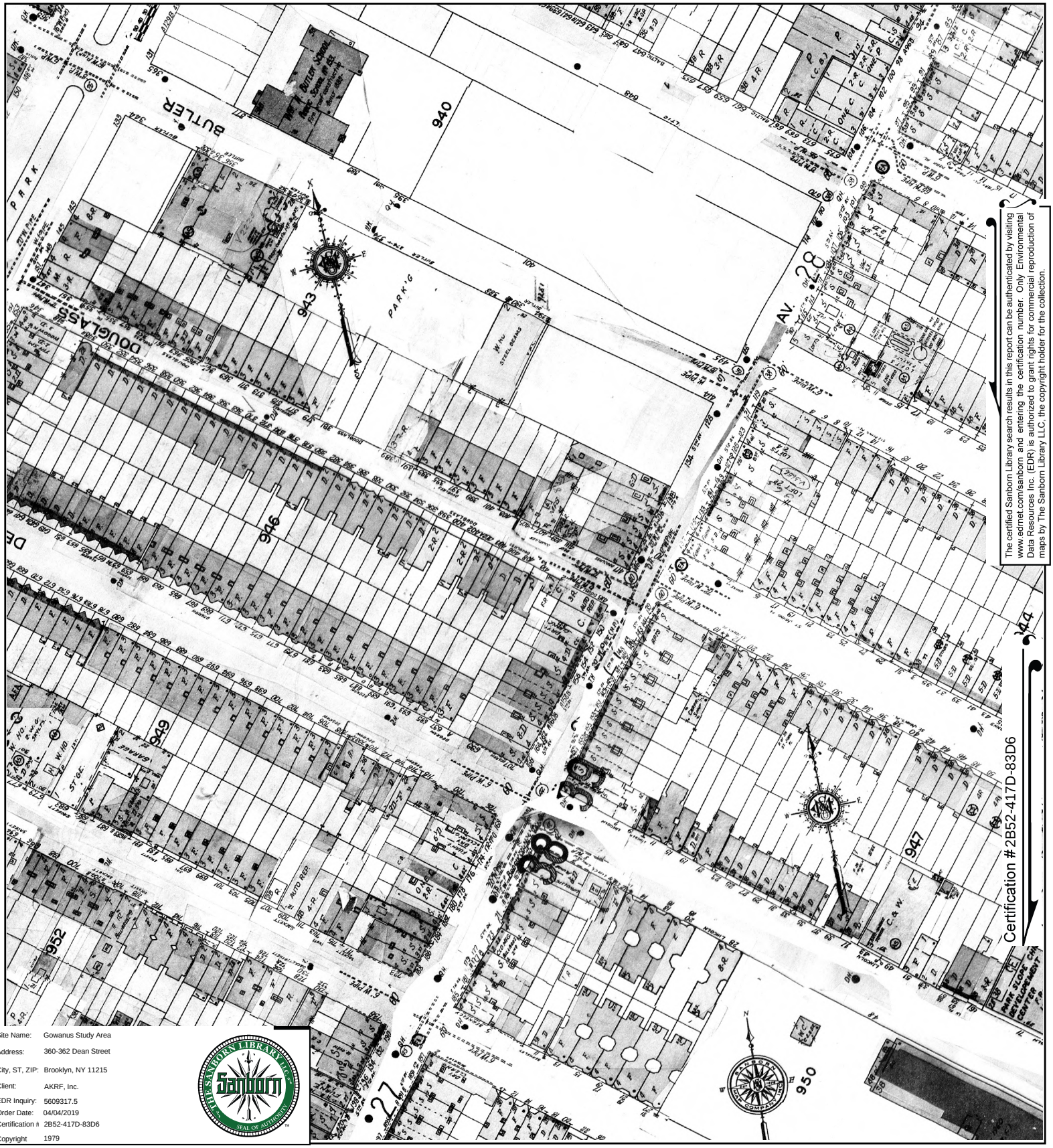

The certified Sanborn Library search results in this report can be authenticated by visiting www.edrnet.com/sanborn and entering the certification number. Only Environmental Data Resources Inc. (EDR) is authorized to grant rights for commercial reproduction of maps by The Sanborn Library LLC, the copyright holder for the collection.

Site Name:	Gowanus Study Area
Address:	360-362 Dean Street
City, ST, ZIP:	Brooklyn, NY 11215
Client:	AKRF, Inc.
EDR Inquiry:	5609317.5
Order Date:	04/04/2019
Certification #:	2B52-417D-83D6
Copyright	1979

This Certified Sanborn Map combines the following sheets.
Outlined areas indicate map sheets within the collection.



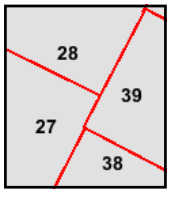

Volume 6, Sheet 39
Volume 6, Sheet 38
Volume 6, Sheet 27
Volume 6, Sheet 28

0 Feet 150 300 600

N

Certified Sanborn® Map

1978

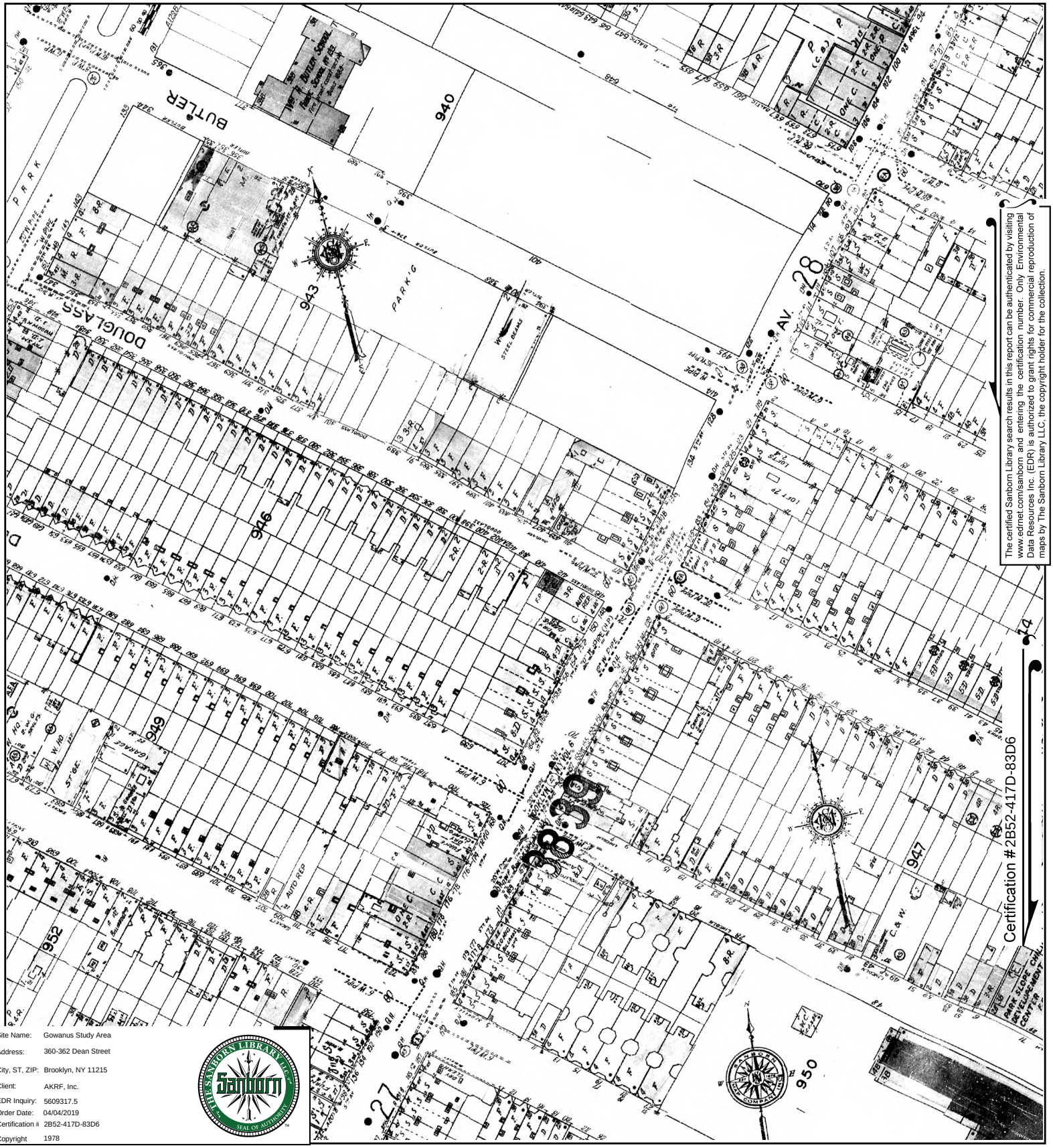

The certified Sanborn Library search results in this report can be authenticated by visiting www.edrnet.com/sanborn and entering the certification number. Only Environmental Data Resources Inc. (EDR) is authorized to grant rights for commercial reproduction of maps by The Sanborn Library LLC, the copyright holder for the collection.

Site Name:	Gowanus Study Area
Address:	360-362 Dean Street
City, ST, ZIP:	Brooklyn, NY 11215
Client:	AKRF, Inc.
EDR Inquiry:	5609317.5
Order Date:	04/04/2019
Certification #:	2B52-417D-83D6
Copyright	1978

This Certified Sanborn Map combines the following sheets.
Outlined areas indicate map sheets within the collection.

0 Feet 150 300 600



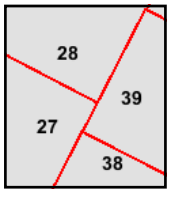

Volume 6, Sheet 39
Volume 6, Sheet 38
Volume 6, Sheet 28
Volume 6, Sheet 27

N

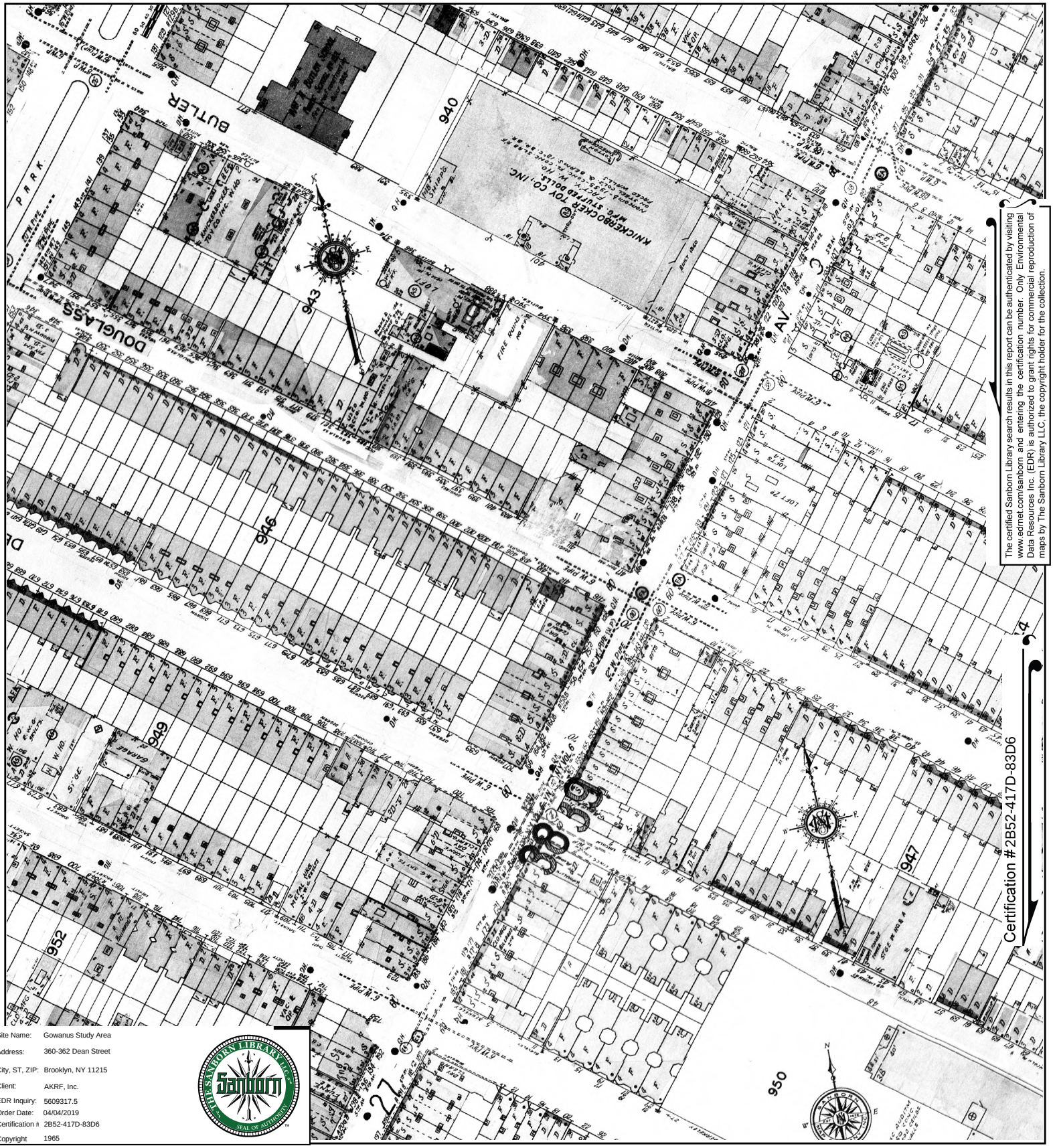

The certified Sanborn Library search results in this report can be authenticated by visiting www.edrnet.com/sanborn and entering the certification number. Only Environmental Data Resources Inc. (EDR) is authorized to grant rights for commercial reproduction of maps by The Sanborn Library LLC, the copyright holder for the collection.

Site Name:	Gowanus Study Area
Address:	360-362 Dean Street
City, ST, ZIP:	Brooklyn, NY 11215
Client:	AKRF, Inc.
EDR Inquiry:	5609317.5
Order Date:	04/04/2019
Certification #:	2B52-417D-83D6
Copyright	1965

This Certified Sanborn Map combines the following sheets.
Outlined areas indicate map sheets within the collection.

0 Feet 150 300 600

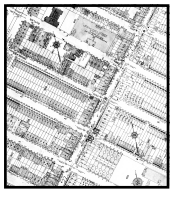

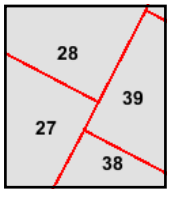

Volume 6, Sheet 39
Volume 6, Sheet 38
Volume 6, Sheet 28
Volume 6, Sheet 27

N

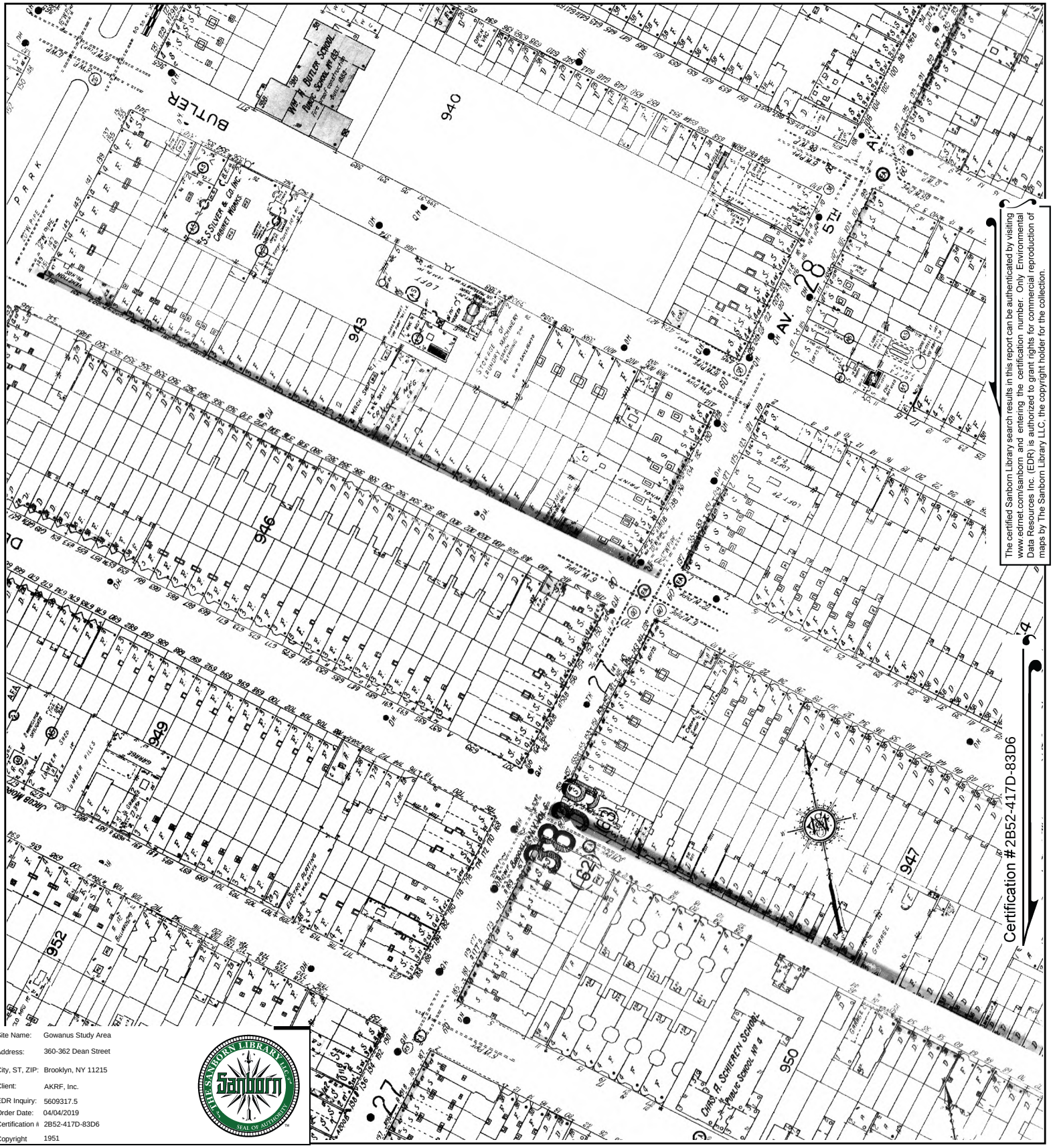

The certified Sanborn Library search results in this report can be authenticated by visiting www.edrnet.com/sanborn and entering the certification number. Only Environmental Data Resources Inc. (EDR) is authorized to grant rights for commercial reproduction of maps by The Sanborn Library LLC, the copyright holder for the collection.

Site Name:	Gowanus Study Area
Address:	360-362 Dean Street
City, ST, ZIP:	Brooklyn, NY 11215
Client:	AKRF, Inc.
EDR Inquiry:	5609317.5
Order Date:	04/04/2019
Certification #	2B52-417D-83D6
Copyright	1951

This Certified Sanborn Map combines the following sheets.
Outlined areas indicate map sheets within the collection.

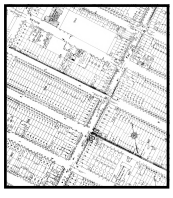

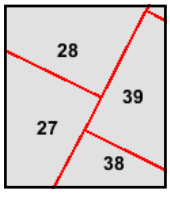

Volume 6, Sheet 39
Volume 6, Sheet 38
Volume 6, Sheet 28
Volume 6, Sheet 27

0 Feet 150 300 600

N

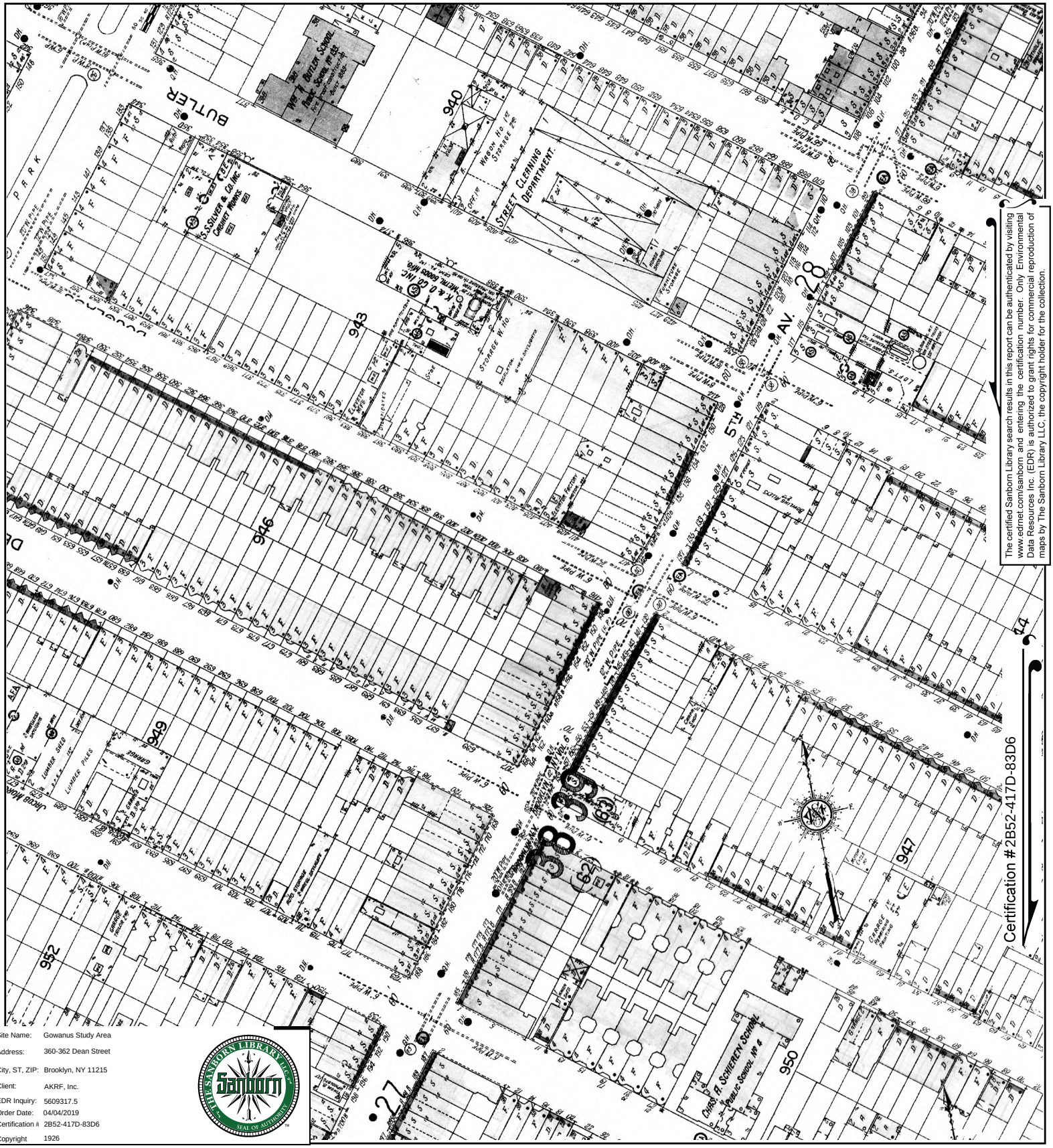

The certified Sanborn Library search results in this report can be authenticated by visiting www.edrnet.com/sanborn and entering the certification number. Only Environmental Data Resources Inc. (EDR) is authorized to grant rights for commercial reproduction of maps by The Sanborn Library LLC, the copyright holder for the collection.

Site Name:	Gowanus Study Area
Address:	360-362 Dean Street
City, ST, ZIP:	Brooklyn, NY 11215
Client:	AKRF, Inc.
EDR Inquiry:	5609317.5
Order Date:	04/04/2019
Certification #	2B52-417D-83D6
Copyright	1926

This Certified Sanborn Map combines the following sheets.
Outlined areas indicate map sheets within the collection.

0 Feet 150 300 600

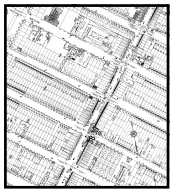

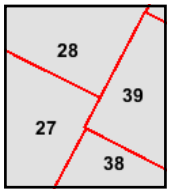

Volume 6, Sheet 39
Volume 6, Sheet 38
Volume 6, Sheet 28
Volume 6, Sheet 27

N

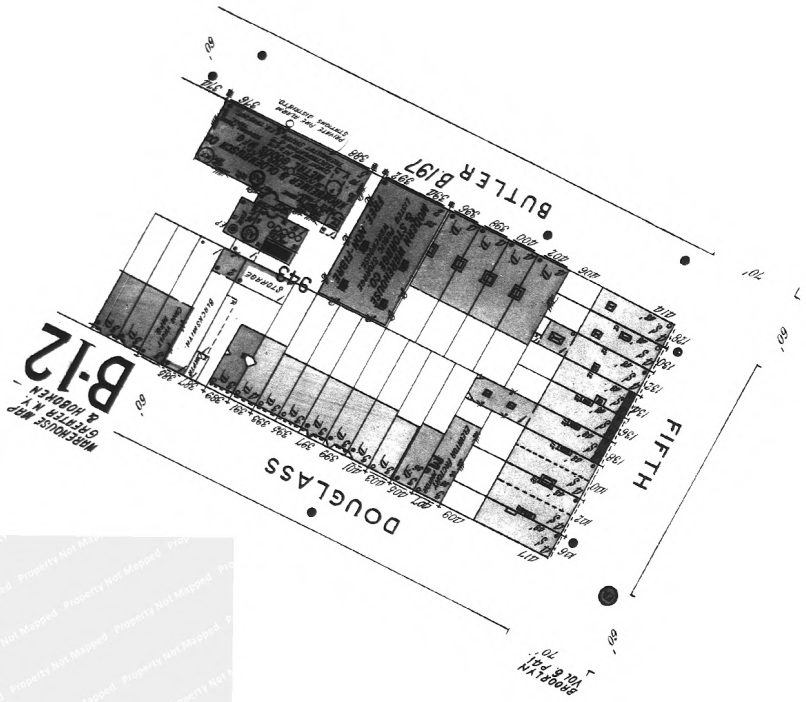

The certified Sanborn Library search results in this report can be authenticated by visiting www.edrnet.com/sanborn and entering the certification number. Only Environmental Data Resources Inc. (EDR) is authorized to grant rights for commercial reproduction of maps by The Sanborn Library LLC, the copyright holder for the collection.

Certification #2B52-417D-83D6

Site Name:	Gowanus Study Area
Address:	360-362 Dean Street
City, ST, ZIP:	Brooklyn, NY 11215
Client:	AKRF, Inc.
EDR Inquiry:	5609317.5
Order Date:	04/04/2019
Certification #	2B52-417D-83D6
Copyright	1921

This Certified Sanborn Map combines the following sheets.
Outlined areas indicate map sheets within the collection.

0 Feet 150 300 600

Volume Atlas Maps, Sheet b-12

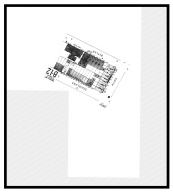

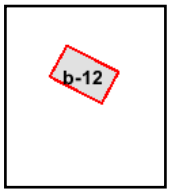

N

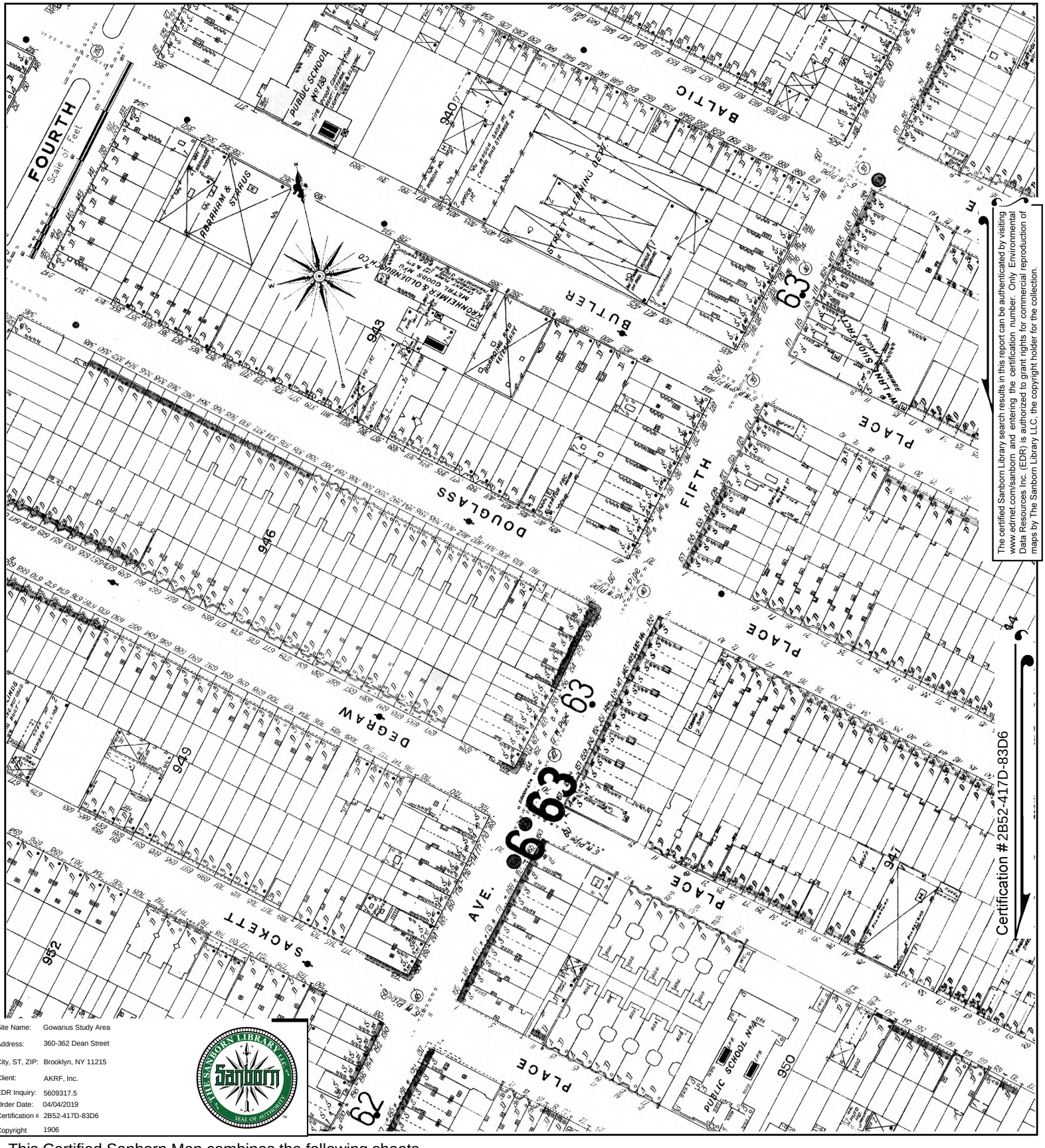

The certified Sanborn Library search results in this report can be authenticated by visiting www.edrnet.com/sanborn and entering the certification number. Only Environmental Data Resources Inc. (EDR) is authorized to grant rights for commercial reproduction of maps by The Sanborn Library LLC, the copyright holder for the collection.

Site Name:	Gowanus Study Area
Address:	360-362 Dean Street
City, ST, ZIP:	Brooklyn, NY 11215
Client:	AKRF, Inc.
EDR Inquiry:	5609317.5
Order Date:	04/04/2019
Certification #:	2B52-417D-83D6
Copyright	1906

This Certified Sanborn Map combines the following sheets.
Outlined areas indicate map sheets within the collection.

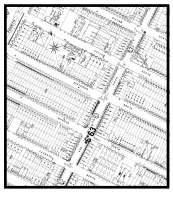

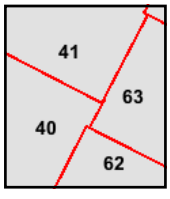

Volume 6, Sheet 62
Volume 6, Sheet 41
Volume 6, Sheet 40
Volume 6, Sheet 63

0 Feet 150 300 600

N



The certified Sanborn Library search results in this report can be authenticated by visiting www.edrnet.com/sanborn and entering the certification number. Only Environmental Data Resources Inc. (EDR) is authorized to grant rights for commercial reproduction of maps by The Sanborn Library LLC, the copyright holder for the collection.

Certification #2B52-417D-83D6

Site Name:	Gowanus Study Area
Address:	360-362 Dean Street
City, ST, ZIP:	Brooklyn, NY 11215
Client:	AKRF, Inc.
EDR Inquiry:	5609317.5
Order Date:	04/04/2019
Certification #:	2B52-417D-83D6
Copyright	1888

This Certified Sanborn Map combines the following sheets.
Outlined areas indicate map sheets within the collection.



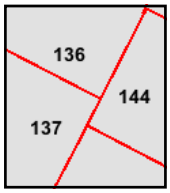

Volume 6, Sheet 144
Volume 6, Sheet 144
Volume 6, Sheet 137
Volume 6, Sheet 136

0 Feet 150 300 600

N

Gowanus Study Area

360-362 Dean Street

Brooklyn, NY 11215

Inquiry Number: 5609317.5

April 04, 2019

Certified Sanborn® Map Report

6 Armstrong Road, 4th floor
Shelton, CT 06484
Toll Free: 800.352.0050
www.edrnet.com

Certified Sanborn® Map Report

04/04/19

Site Name:

Gowanus Study Area
360-362 Dean Street
Brooklyn, NY 11215
EDR Inquiry # 5609317.5

Client Name:

AKRF, Inc.
440 Park Avenue, South 7th Floor
New York, NY 10016
Contact: Neoma Chefalo

The Sanborn Library has been searched by EDR and maps covering the target property location as provided by AKRF, Inc. were identified for the years listed below. The Sanborn Library is the largest, most complete collection of fire insurance maps. The collection includes maps from Sanborn, Bromley, Perris & Browne, Hopkins, Barlow, and others. Only Environmental Data Resources Inc. (EDR) is authorized to grant rights for commercial reproduction of maps by the Sanborn Library LLC, the copyright holder for the collection. Results can be authenticated by visiting www.edrnet.com/sanborn.

The Sanborn Library is continually enhanced with newly identified map archives. This report accesses all maps in the collection as of the day this report was generated.

Certified Sanborn Results:

Certification # 2B52-417D-83D6

PO # 180428

Project 180428

Maps Provided:

2007	1995	1981	1922
2006	1993	1980	1915
2005	1992	1979	1904
2004	1991	1977	1886
2003	1988	1969	
2002	1987	1950	
2001	1986	1938	
1996	1982	1928	

Sanborn® Library search results

Certification #: 2B52-417D-83D6

The Sanborn Library includes more than 1.2 million fire insurance maps from Sanborn, Bromley, Perris & Browne, Hopkins, Barlow and others which track historical property usage in approximately 12,000 American cities and towns. Collections searched:

- ☑ Library of Congress
- ☑ University Publications of America
- ☑ EDR Private Collection

The Sanborn Library LLC Since 1866™

Limited Permission To Make Copies

AKRF, Inc. (the client) is permitted to make up to FIVE photocopies of this Sanborn Map transmittal and each fire insurance map accompanying this report solely for the limited use of its customer. No one other than the client is authorized to make copies. Upon request made directly to an EDR Account Executive, the client may be permitted to make a limited number of additional photocopies. This permission is conditioned upon compliance by the client, its customer and their agents with EDR's copyright policy; a copy of which is available upon request.

Disclaimer - Copyright and Trademark Notice

This Report contains certain information obtained from a variety of public and other sources reasonably available to Environmental Data Resources, Inc. It cannot be concluded from this Report that coverage information for the target and surrounding properties does not exist from other sources. NO WARRANTY EXPRESSED OR IMPLIED, IS MADE WHATSOEVER IN CONNECTION WITH THIS REPORT. ENVIRONMENTAL DATA RESOURCES, INC. SPECIFICALLY DISCLAIMS THE MAKING OF ANY SUCH WARRANTIES, INCLUDING WITHOUT LIMITATION, MERCHANTABILITY OR FITNESS FOR A PARTICULAR USE OR PURPOSE. ALL RISK IS ASSUMED BY THE USER. IN NO EVENT SHALL ENVIRONMENTAL DATA RESOURCES, INC. BE LIABLE TO ANYONE, WHETHER ARISING OUT OF ERRORS OR OMISSIONS, NEGLIGENCE, ACCIDENT OR ANY OTHER CAUSE, FOR ANY LOSS OF DAMAGE, INCLUDING, WITHOUT LIMITATION, SPECIAL, INCIDENTAL, CONSEQUENTIAL, OR EXEMPLARY DAMAGES. ANY LIABILITY ON THE PART OF ENVIRONMENTAL DATA RESOURCES, INC. IS STRICTLY LIMITED TO A REFUND OF THE AMOUNT PAID FOR THIS REPORT. Purchaser accepts this Report "AS IS". Any analyses, estimates, ratings, environmental risk levels or risk codes provided in this Report are provided for illustrative purposes only, and are not intended to provide, nor should they be interpreted as providing any facts regarding, or prediction or forecast of, any environmental risk for any property. Only a Phase I Environmental Site Assessment performed by an environmental professional can provide information regarding the environmental risk for any property. Additionally, the information provided in this Report is not to be construed as legal advice.

Copyright 2019 by Environmental Data Resources, Inc. All rights reserved. Reproduction in any media or format, in whole or in part, of any report or map of Environmental Data Resources, Inc., or its affiliates, is prohibited without prior written permission.

EDR and its logos (including Sanborn and Sanborn Map) are trademarks of Environmental Data Resources, Inc. or its affiliates. All other trademarks used herein are the property of their respective owners.

Sanborn Sheet Key

This Certified Sanborn Map Report is based upon the following Sanborn Fire Insurance map sheets.

2007 Source Sheets

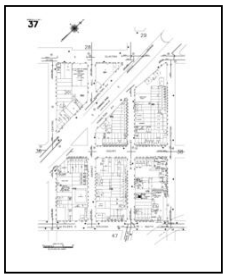
Volume 1, Sheet 37
2007

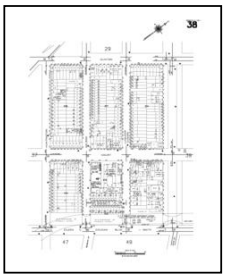
Volume 1, Sheet 38
2007


Volume 1, Sheet 47
2007

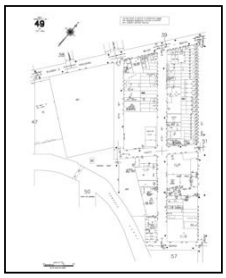
Volume 1, Sheet 49
2007

2006 Source Sheets

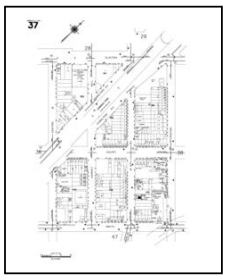
Volume 1, Sheet 37
2006

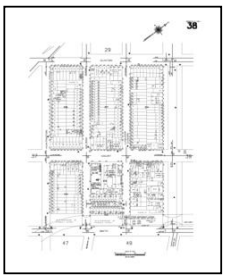
Volume 1, Sheet 38
2006


Volume 1, Sheet 47
2006

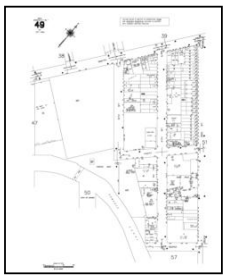
Volume 1, Sheet 49
2006

2005 Source Sheets

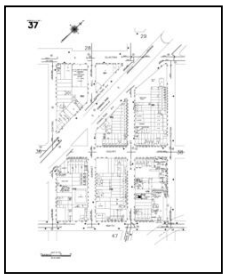
Volume 1, Sheet 37
2005

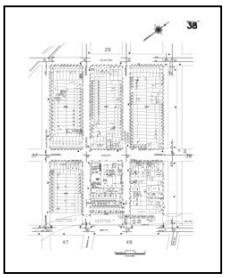
Volume 1, Sheet 38
2005


Volume 1, Sheet 47
2005

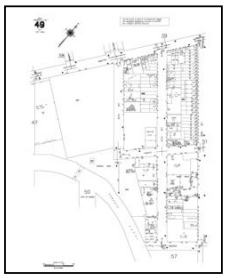
Volume 1, Sheet 49
2005

2004 Source Sheets


Volume 1, Sheet 47
2004

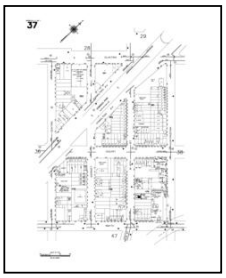
Volume 1, Sheet 37
2004

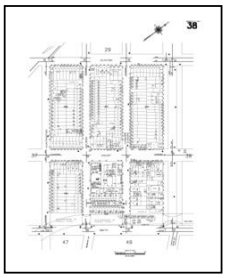
Volume 1, Sheet 38
2004

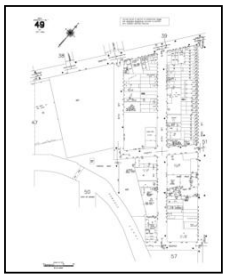
Volume 1, Sheet 49
2004

Sanborn Sheet Key

This Certified Sanborn Map Report is based upon the following Sanborn Fire Insurance map sheets.

2003 Source Sheets

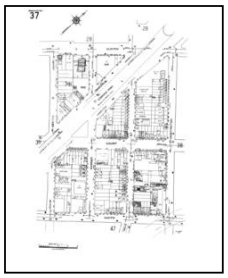
Volume 1, Sheet 37
2003

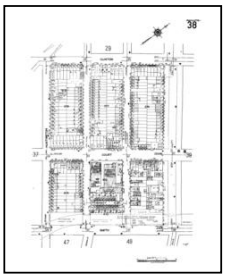
Volume 1, Sheet 38
2003

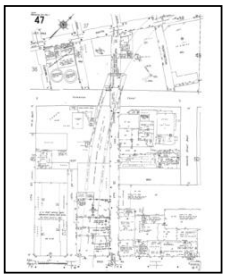
Volume 1, Sheet 47
2003


Volume 1, Sheet 49
2003

2002 Source Sheets


Volume 1, Sheet 37
2002

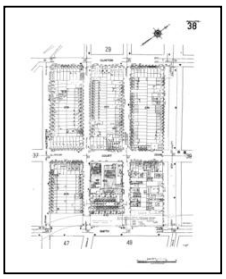
Volume 1, Sheet 38
2002


Volume 1, Sheet 47
2002


Volume 1, Sheet 49
2002

2001 Source Sheets

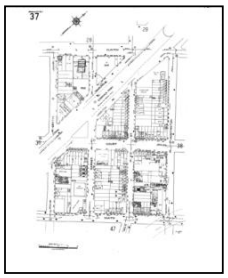
Volume 1, Sheet 37
2001

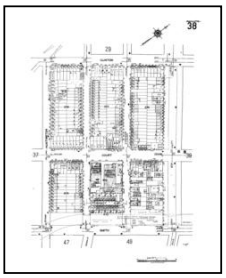
Volume 1, Sheet 38
2001


Volume 1, Sheet 47
2001


Volume 1, Sheet 49
2001

1996 Source Sheets


Volume 1, Sheet 37
1996


Volume 1, Sheet 38
1996


Volume 1, Sheet 47
1996

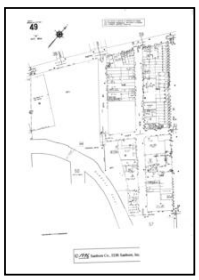
Volume 1, Sheet 49
1996

Sanborn Sheet Key

This Certified Sanborn Map Report is based upon the following Sanborn Fire Insurance map sheets.

1995 Source Sheets


Volume 1, Sheet 37
1995


Volume 1, Sheet 38
1995


Volume 1, Sheet 47
1995


Volume 1, Sheet 49
1995

1993 Source Sheets


Volume 1, Sheet 37
1993


Volume 1, Sheet 38
1993


Volume 1, Sheet 47
1993


Volume 1, Sheet 49
1993

1992 Source Sheets


Volume 1, Sheet 37
1992


Volume 1, Sheet 38
1992


Volume 1, Sheet 47
1992


Volume 1, Sheet 49
1992

1991 Source Sheets

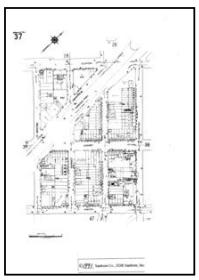
Volume 1, Sheet 37
1991


Volume 1, Sheet 38
1991


Volume 1, Sheet 47
1991


Volume 1, Sheet 49
1991

Sanborn Sheet Key

This Certified Sanborn Map Report is based upon the following Sanborn Fire Insurance map sheets.

1988 Source Sheets

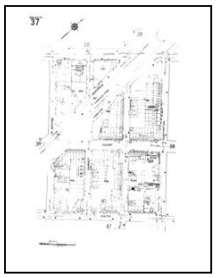
Volume 1, Sheet 37
1988


Volume 1, Sheet 38
1988


Volume 1, Sheet 47
1988

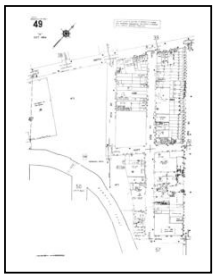
Volume 1, Sheet 49
1988

1987 Source Sheets

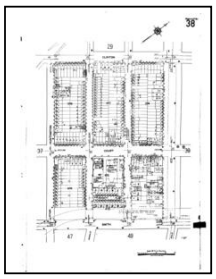
Volume 1, Sheet 38
1987

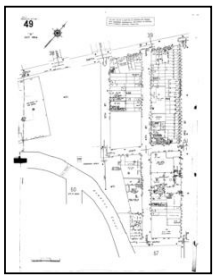
Volume 1, Sheet 49
1987

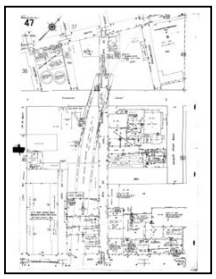
Volume 1, Sheet 47
1987


Volume 1, Sheet 37
1987

1986 Source Sheets

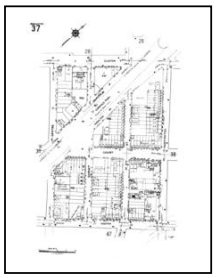
Volume 1, Sheet 37
1986

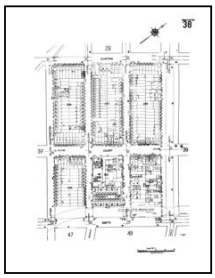
Volume 1, Sheet 38
1986

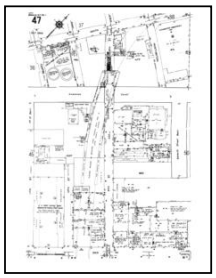
Volume 1, Sheet 47
1986

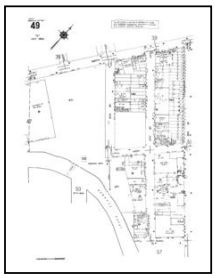
Volume 1, Sheet 49
1986

1982 Source Sheets

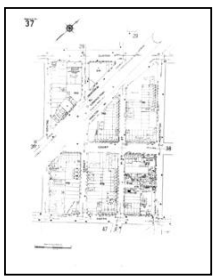
Volume 1, Sheet 37
1982


Volume 1, Sheet 38
1982


Volume 1, Sheet 47
1982

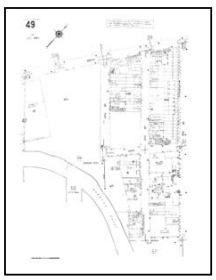
Volume 1, Sheet 49
1982

Sanborn Sheet Key

This Certified Sanborn Map Report is based upon the following Sanborn Fire Insurance map sheets.

1981 Source Sheets


Volume 1, Sheet 37
1981


Volume 1, Sheet 38
1981


Volume 1, Sheet 47
1981


Volume 1, Sheet 49
1981

1980 Source Sheets

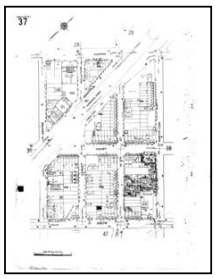
Volume 1, Sheet 37
1980


Volume 1, Sheet 38
1980


Volume 1, Sheet 47
1980

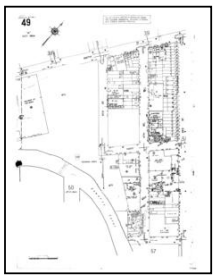
Volume 1, Sheet 49
1980

1979 Source Sheets

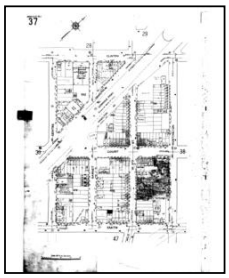
Volume 1, Sheet 37
1979

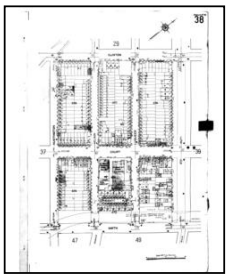
Volume 1, Sheet 38
1979

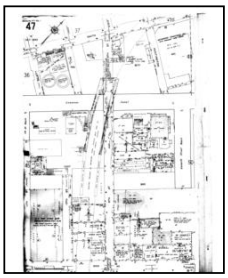
Volume 1, Sheet 47
1979

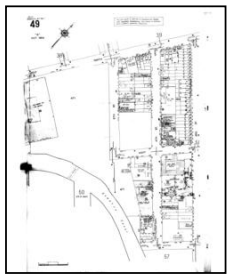
Volume 1, Sheet 49
1979

1977 Source Sheets


Volume 1, Sheet 37
1977


Volume 1, Sheet 38
1977


Volume 1, Sheet 47
1977


Volume 1, Sheet 49
1977

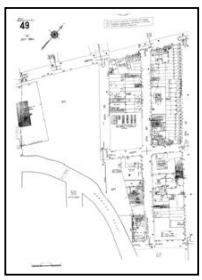
Volume 1, Sheet 49
1977

Sanborn Sheet Key

This Certified Sanborn Map Report is based upon the following Sanborn Fire Insurance map sheets.

1969 Source Sheets

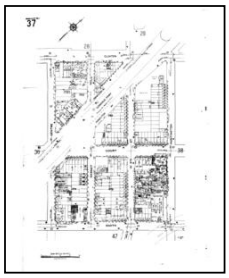
Volume 1, Sheet 37
1969

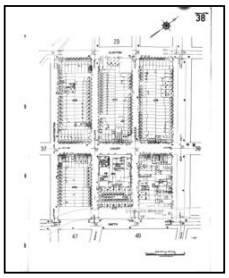
Volume 1, Sheet 38
1969

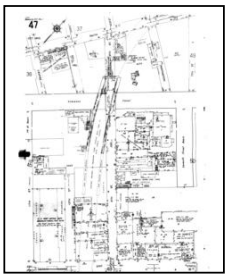
Volume 1, Sheet 47
1969

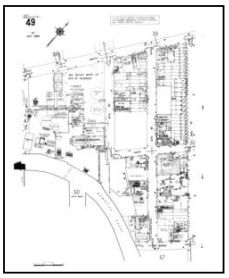
Volume 1, Sheet 49
1969

1950 Source Sheets


Volume 1, Sheet 37
1950


Volume 1, Sheet 38
1950


Volume 1, Sheet 47
1950


Volume 1, Sheet 49
1950

1938 Source Sheets


Volume 1, Sheet 37
1938


Volume 1, Sheet 38
1938


Volume 1, Sheet 47
1938


Volume 1, Sheet 49
1938

1928 Source Sheets


Volume Pier Maps, Sheet 48
1928


Volume Pier Maps, Sheet 49
1928

Sanborn Sheet Key

This Certified Sanborn Map Report is based upon the following Sanborn Fire Insurance map sheets.

1922 Source Sheets



Volume Pier Maps, Sheet 40
1922

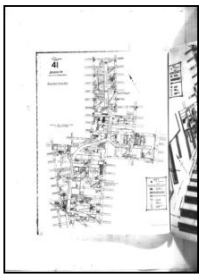

Volume Pier Maps, Sheet 41
1922

1915 Source Sheets

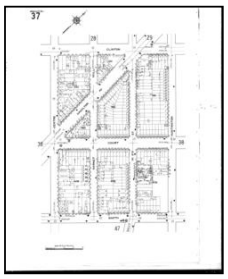

Volume 1, Sheet 37
1915

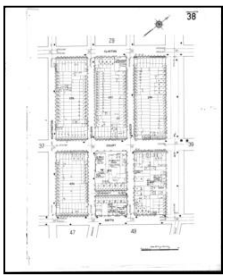

Volume 1, Sheet 38
1915



Volume 1, Sheet 47
1915

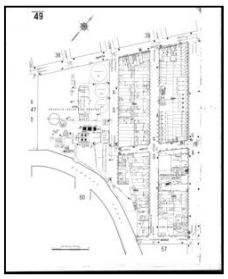

Volume 1, Sheet 49
1915

1904 Source Sheets



Volume 1, Sheet 37
1904



Volume 1, Sheet 38
1904

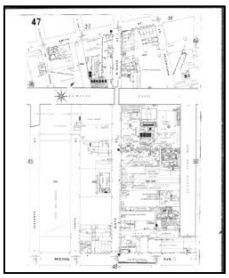

Volume 1, Sheet 47
1904

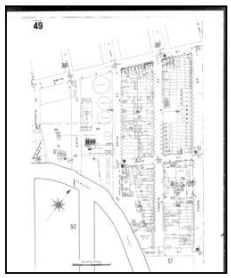

Volume 1, Sheet 49
1904

1886 Source Sheets



Volume 1, Sheet 18
1886



Volume 1, Sheet 18
1886



Volume 1, Sheet 21
1886

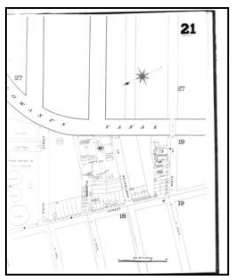

Volume 1, Sheet 21
1886

Sanborn Sheet Key

This Certified Sanborn Map Report is based upon the following Sanborn Fire Insurance map sheets.

1886 Source Sheets



Volume 1, Sheet 19
1886



The certified Sanborn Library search results in this report can be authenticated by visiting www.edrnet.com/sanborn and entering the certification number. Only Environmental Data Resources Inc. (EDR) is authorized to grant rights for commercial reproduction of maps by The Sanborn Library LLC, the copyright holder for the collection.

Site Name:	Gowanus Study Area
Address:	360-362 Dean Street
City, ST, ZIP:	Brooklyn, NY 11215
Client:	AKRF, Inc.
EDR Inquiry:	5609317.5
Order Date:	04/04/2019
Certification #:	2B52-417D-83D6
Copyright	2007

This Certified Sanborn Map combines the following sheets.
Outlined areas indicate map sheets within the collection.



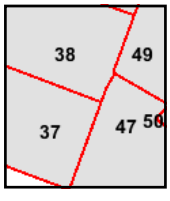

Volume 1, Sheet 49
Volume 1, Sheet 47
Volume 1, Sheet 38
Volume 1, Sheet 37

0 Feet 150 300 600

N



The certified Sanborn Library search results in this report can be authenticated by visiting www.edrnet.com/sanborn and entering the certification number. Only Environmental Data Resources Inc. (EDR) is authorized to grant rights for commercial reproduction of maps by The Sanborn Library LLC, the copyright holder for the collection.

Site Name:	Gowanus Study Area
Address:	360-362 Dean Street
City, ST, ZIP:	Brooklyn, NY 11215
Client:	AKRF, Inc.
EDR Inquiry:	5609317.5
Order Date:	04/04/2019
Certification #:	2B52-417D-83D6
Copyright	2006

This Certified Sanborn Map combines the following sheets.
Outlined areas indicate map sheets within the collection.



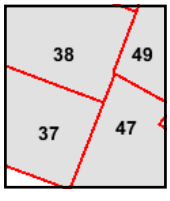

Volume 1, Sheet 49
Volume 1, Sheet 47
Volume 1, Sheet 38
Volume 1, Sheet 37

0 Feet 150 300 600

N



The certified Sanborn Library search results in this report can be authenticated by visiting www.edrnet.com/sanborn and entering the certification number. Only Environmental Data Resources Inc. (EDR) is authorized to grant rights for commercial reproduction of maps by The Sanborn Library LLC, the copyright holder for the collection.

Certification #2B52-417D-83D6

Site Name:	Gowanus Study Area
Address:	360-362 Dean Street
City, ST, ZIP:	Brooklyn, NY 11215
Client:	AKRF, Inc.
EDR Inquiry:	5609317.5
Order Date:	04/04/2019
Certification #:	2B52-417D-83D6
Copyright	2005

This Certified Sanborn Map combines the following sheets.
Outlined areas indicate map sheets within the collection.



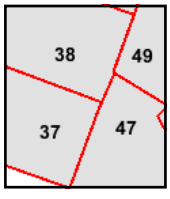

Volume 1, Sheet 49
Volume 1, Sheet 47
Volume 1, Sheet 38
Volume 1, Sheet 37

0 Feet 150 300 600

N



Certification #2B52-417D-83D6

The certified Sanborn Library search results in this report can be authenticated by visiting www.edrnet.com/sanborn and entering the certification number. Only Environmental Data Resources Inc. (EDR) is authorized to grant rights for commercial reproduction of maps by The Sanborn Library LLC, the copyright holder for the collection.

Site Name:	Gowanus Study Area
Address:	360-362 Dean Street
City, ST, ZIP:	Brooklyn, NY 11215
Client:	AKRF, Inc.
EDR Inquiry:	5609317.5
Order Date:	04/04/2019
Certification #:	2B52-417D-83D6
Copyright	2004

This Certified Sanborn Map combines the following sheets.
Outlined areas indicate map sheets within the collection.



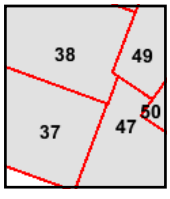

Volume 1, Sheet 49
Volume 1, Sheet 38
Volume 1, Sheet 37
Volume 1, Sheet 47

0 Feet 150 300 600

N



The certified Sanborn Library search results in this report can be authenticated by visiting www.edrnet.com/sanborn and entering the certification number. Only Environmental Data Resources Inc. (EDR) is authorized to grant rights for commercial reproduction of maps by The Sanborn Library LLC, the copyright holder for the collection.

Site Name:	Gowanus Study Area
Address:	360-362 Dean Street
City, ST, ZIP:	Brooklyn, NY 11215
Client:	AKRF, Inc.
EDR Inquiry:	5609317.5
Order Date:	04/04/2019
Certification #:	2B52-417D-83D6
Copyright	2003

This Certified Sanborn Map combines the following sheets.
Outlined areas indicate map sheets within the collection.



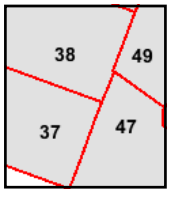

Volume 1, Sheet 49
Volume 1, Sheet 47
Volume 1, Sheet 38
Volume 1, Sheet 37

0 Feet 150 300 600

N



Site Name:	Gowanus Study Area
Address:	360-362 Dean Street
City, ST, ZIP:	Brooklyn, NY 11215
Client:	AKRF, Inc.
EDR Inquiry:	5609317.5
Order Date:	04/04/2019
Certification #:	2B52-417D-83D6
Copyright	2002

This Certified Sanborn Map combines the following sheets.
Outlined areas indicate map sheets within the collection.



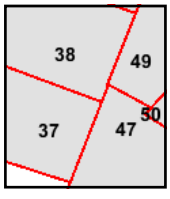

Volume 1, Sheet 49
Volume 1, Sheet 47
Volume 1, Sheet 38
Volume 1, Sheet 37

0 Feet 150 300 600

N

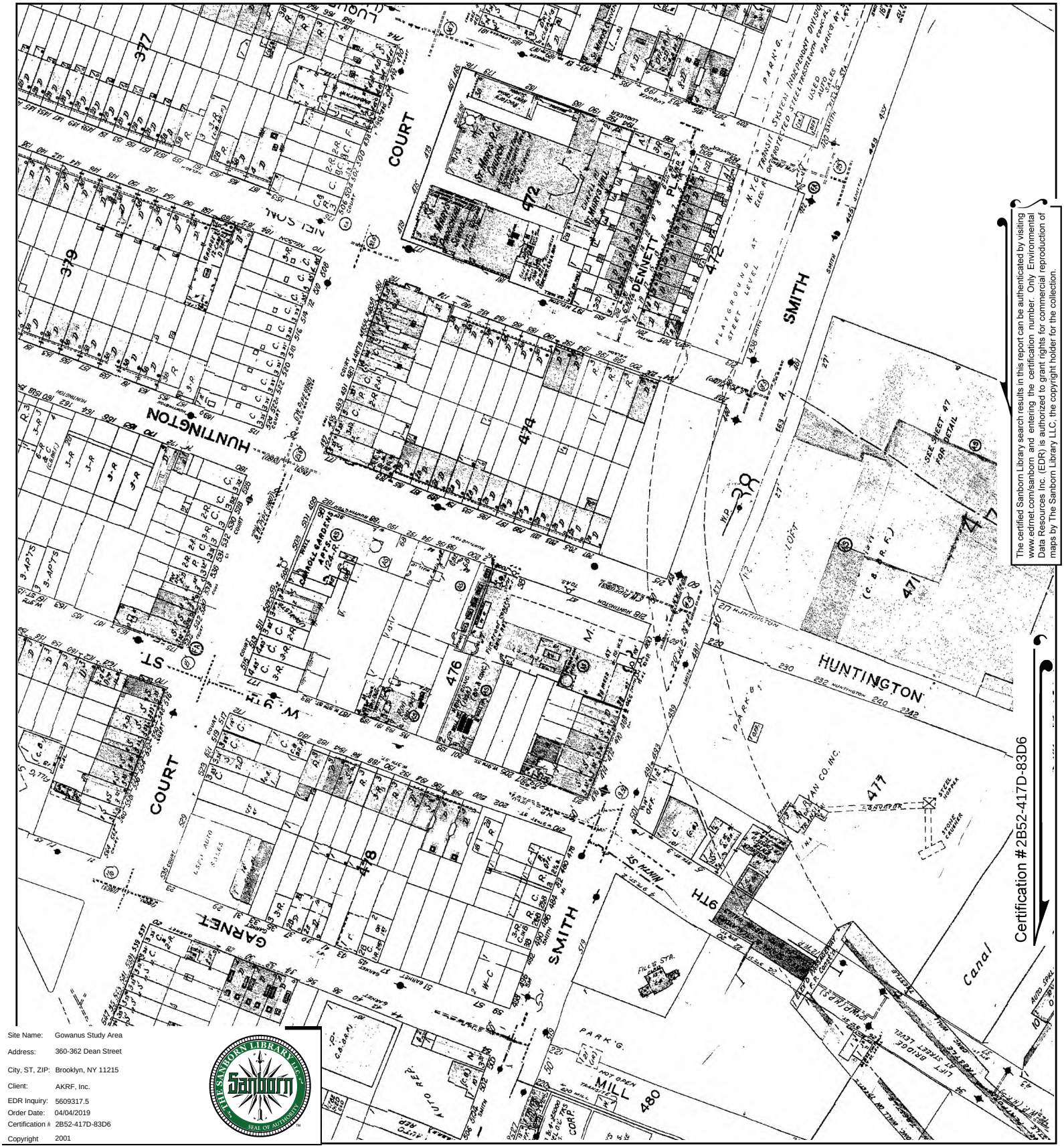

The certified Sanborn Library search results in this report can be authenticated by visiting www.edrnet.com/sanborn and entering the certification number. Only Environmental Data Resources Inc. (EDR) is authorized to grant rights for commercial reproduction of maps by The Sanborn Library LLC, the copyright holder for the collection.

Site Name:	Gowanus Study Area
Address:	360-362 Dean Street
City, ST, ZIP:	Brooklyn, NY 11215
Client:	AKRF, Inc.
EDR Inquiry:	5609317.5
Order Date:	04/04/2019
Certification #:	2B52-417D-83D6
Copyright	2001

This Certified Sanborn Map combines the following sheets.
Outlined areas indicate map sheets within the collection.



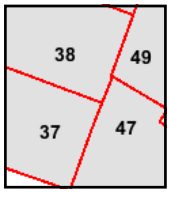

Volume 1, Sheet 49
Volume 1, Sheet 47
Volume 1, Sheet 38
Volume 1, Sheet 37

0 Feet 150 300 600

N



The certified Sanborn Library search results in this report can be authenticated by visiting www.edrnet.com/sanborn and entering the certification number. Only Environmental Data Resources Inc. (EDR) is authorized to grant rights for commercial reproduction of maps by The Sanborn Library LLC, the copyright holder for the collection.

Site Name:	Gowanus Study Area
Address:	360-362 Dean Street
City, ST, ZIP:	Brooklyn, NY 11215
Client:	AKRF, Inc.
EDR Inquiry:	5609317.5
Order Date:	04/04/2019
Certification #:	2B52-417D-83D6
Copyright	1996

This Certified Sanborn Map combines the following sheets.
Outlined areas indicate map sheets within the collection.



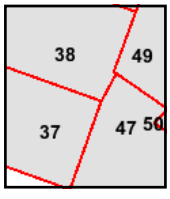

Volume 1, Sheet 49
Volume 1, Sheet 47
Volume 1, Sheet 38
Volume 1, Sheet 37

0 Feet 150 300 600

N

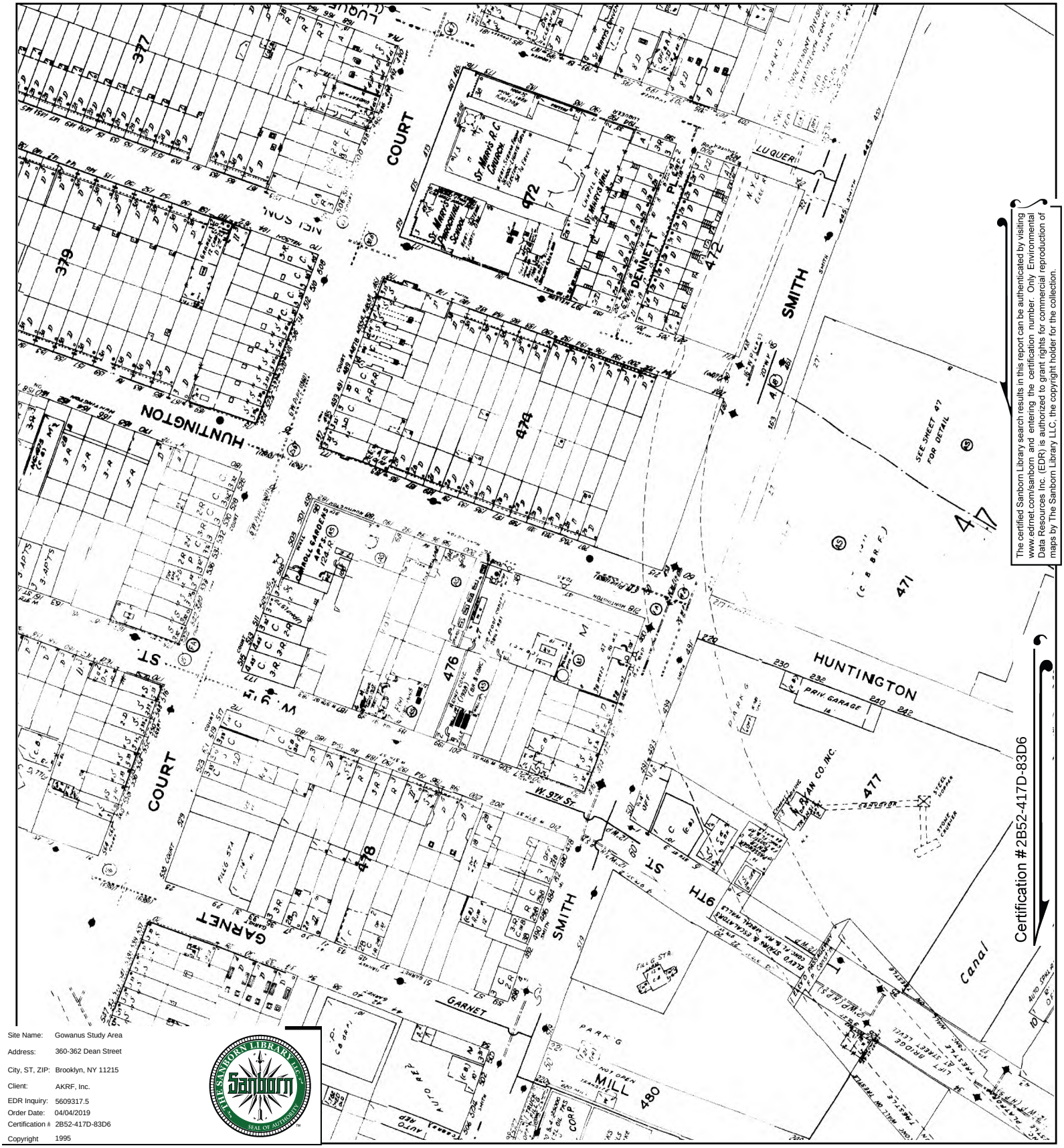

Site Name:	Gowanus Study Area
Address:	360-362 Dean Street
City, ST, ZIP:	Brooklyn, NY 11215
Client:	AKRF, Inc.
EDR Inquiry:	5609317.5
Order Date:	04/04/2019
Certification #:	2B52-417D-83D6
Copyright	1995

This Certified Sanborn Map combines the following sheets.
Outlined areas indicate map sheets within the collection.



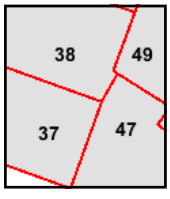

Volume 1, Sheet 49
Volume 1, Sheet 47
Volume 1, Sheet 38
Volume 1, Sheet 37

0 Feet 150 300 600

N

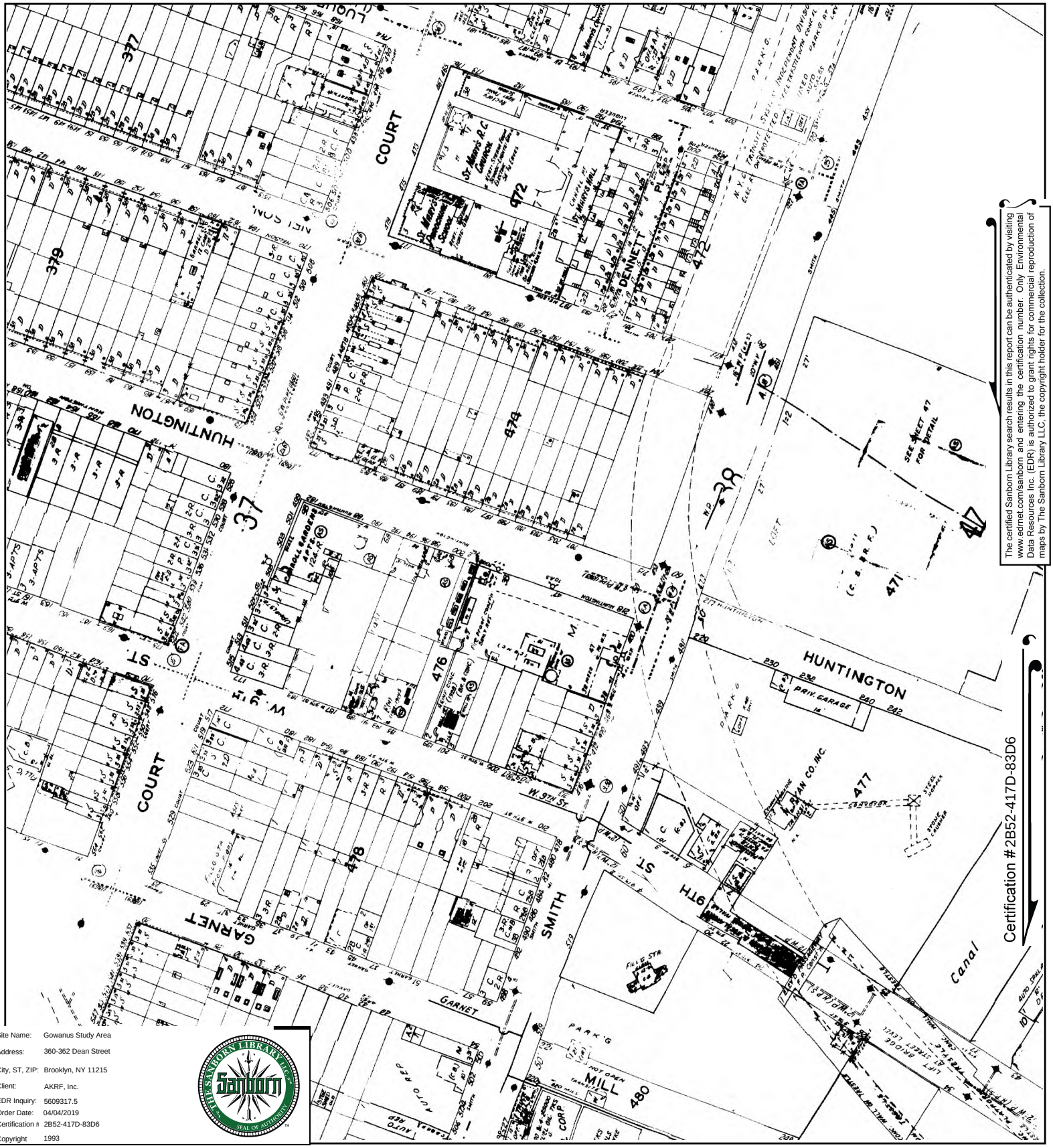

The certified Sanborn Library search results in this report can be authenticated by visiting www.edrnet.com/sanborn and entering the certification number. Only Environmental Data Resources Inc. (EDR) is authorized to grant rights for commercial reproduction of maps by The Sanborn Library LLC, the copyright holder for the collection.

Site Name:	Gowanus Study Area
Address:	360-362 Dean Street
City, ST, ZIP:	Brooklyn, NY 11215
Client:	AKRF, Inc.
EDR Inquiry:	5609317.5
Order Date:	04/04/2019
Certification #:	2B52-417D-83D6
Copyright	1993

This Certified Sanborn Map combines the following sheets.
Outlined areas indicate map sheets within the collection.



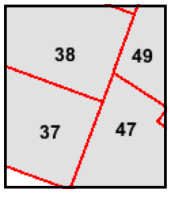

Volume 1, Sheet 49
Volume 1, Sheet 47
Volume 1, Sheet 38
Volume 1, Sheet 37

0 Feet 150 300 600

N

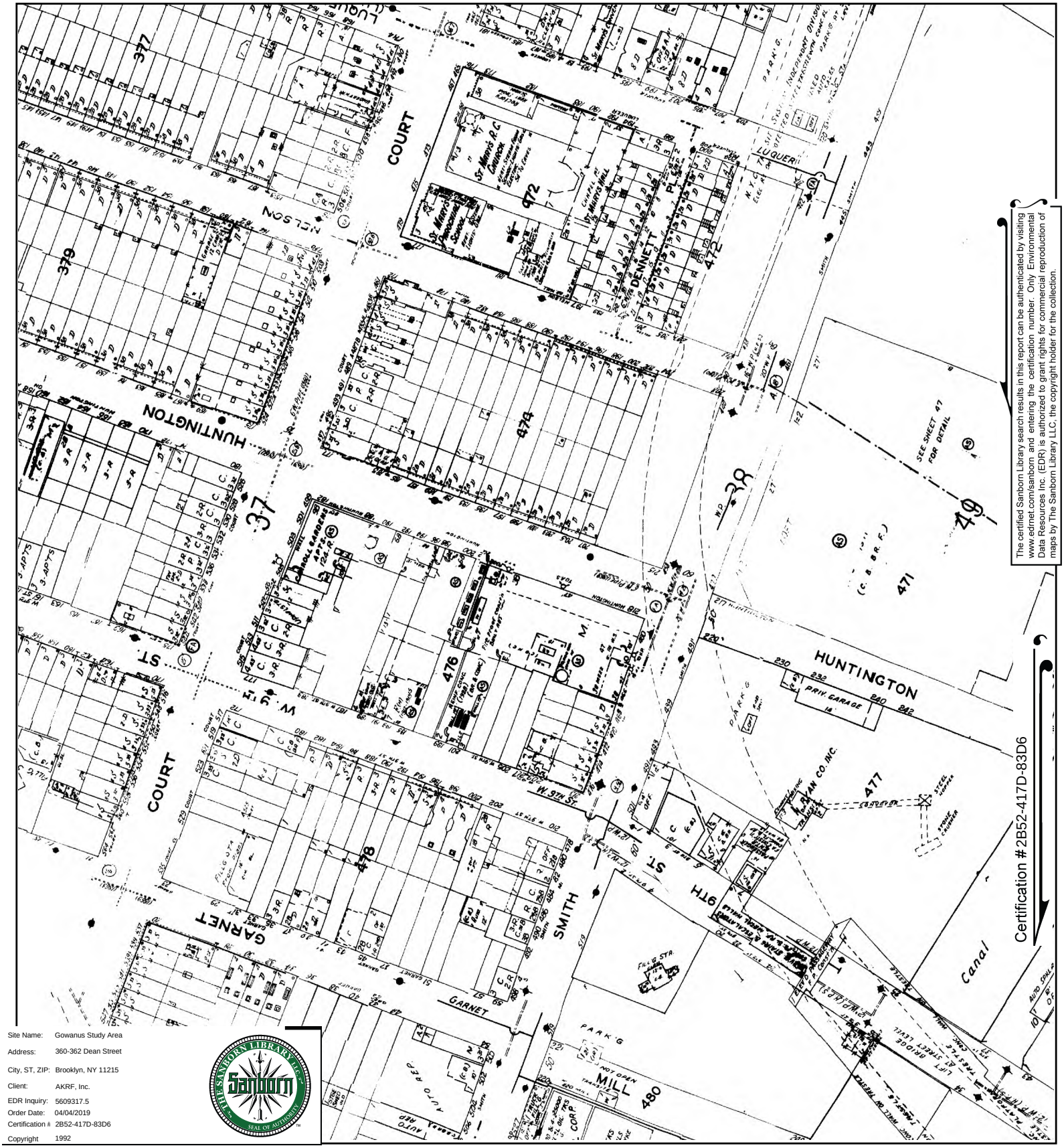

The certified Sanborn Library search results in this report can be authenticated by visiting www.edrnet.com/sanborn and entering the certification number. Only Environmental Data Resources Inc. (EDR) is authorized to grant rights for commercial reproduction of maps by The Sanborn Library LLC, the copyright holder for the collection.

Site Name:	Gowanus Study Area
Address:	360-362 Dean Street
City, ST, ZIP:	Brooklyn, NY 11215
Client:	AKRF, Inc.
EDR Inquiry:	5609317.5
Order Date:	04/04/2019
Certification #:	2B52-417D-83D6
Copyright	1992

This Certified Sanborn Map combines the following sheets.
Outlined areas indicate map sheets within the collection.



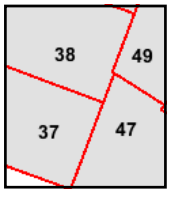

Volume 1, Sheet 49
Volume 1, Sheet 47
Volume 1, Sheet 38
Volume 1, Sheet 37

0 Feet 150 300 600

N

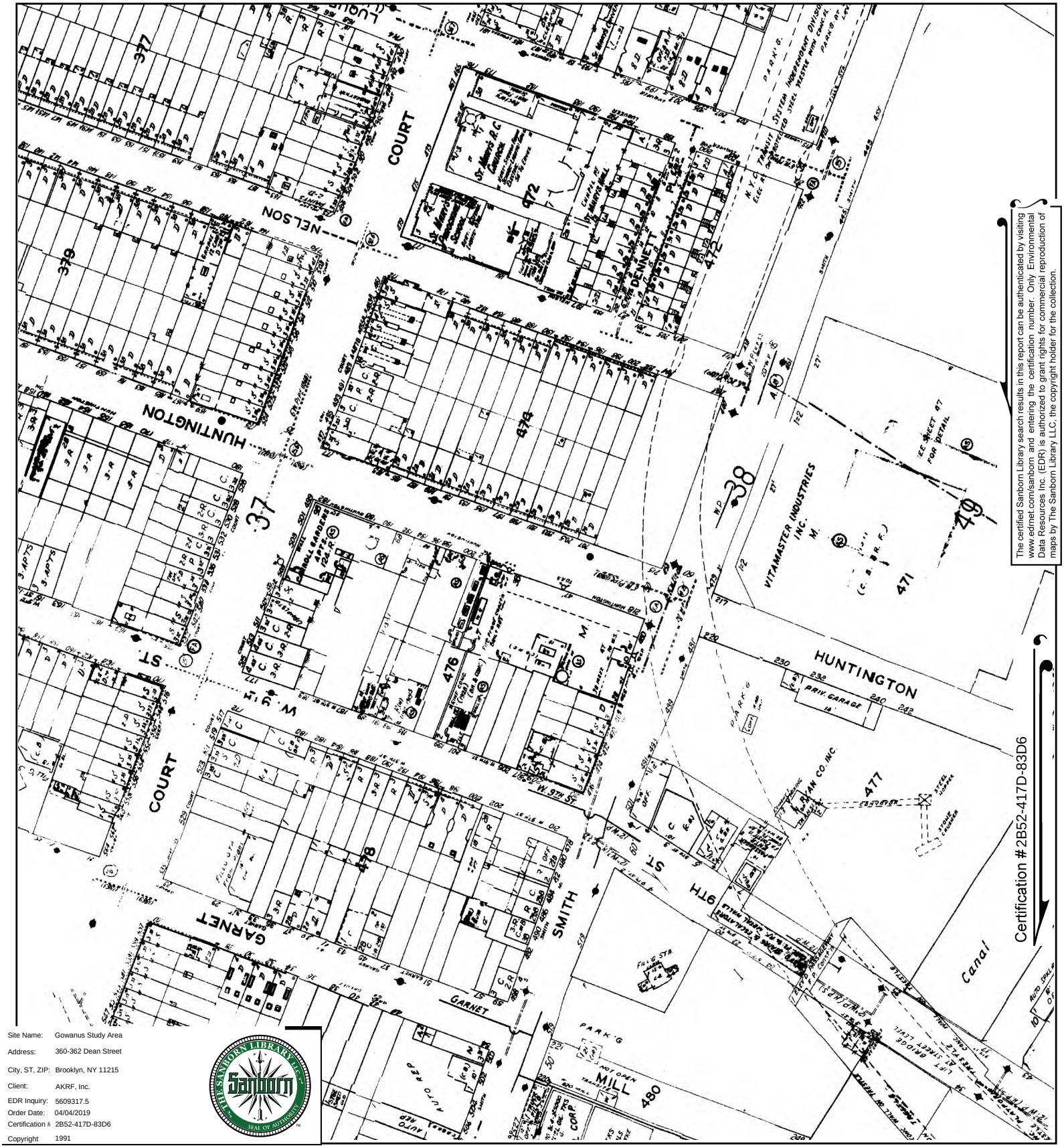

The certified Sanborn Library search results in this report can be authenticated by visiting www.edrnet.com/sanborn and entering the certification number. Only Environmental Data Resources Inc. (EDR) is authorized to grant rights for commercial reproduction of maps by The Sanborn Library LLC, the copyright holder for the collection.

Certification #2B52-417D-83D6

Site Name:	Gowanus Study Area
Address:	360-362 Dean Street
City, ST, ZIP:	Brooklyn, NY 11215
Client:	AKRF, Inc.
EDR Inquiry:	5609317.5
Order Date:	04/04/2019
Certification #:	2B52-417D-83D6
Copyright	1991

This Certified Sanborn Map combines the following sheets.
Outlined areas indicate map sheets within the collection.



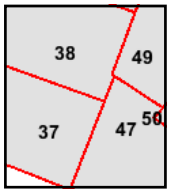

Volume 1, Sheet 49
Volume 1, Sheet 47
Volume 1, Sheet 38
Volume 1, Sheet 37

0 Feet 150 300 600

N



The certified Sanborn Library search results in this report can be authenticated by visiting www.edrnet.com/sanborn and entering the certification number. Only Environmental Data Resources Inc. (EDR) is authorized to grant rights for commercial reproduction of maps by The Sanborn Library LLC, the copyright holder for the collection.

Site Name:	Gowanus Study Area
Address:	360-362 Dean Street
City, ST, ZIP:	Brooklyn, NY 11215
Client:	AKRF, Inc.
EDR Inquiry:	5609317.5
Order Date:	04/04/2019
Certification #:	2B52-417D-83D6
Copyright	1988

This Certified Sanborn Map combines the following sheets.
Outlined areas indicate map sheets within the collection.



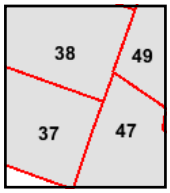

Volume 1, Sheet 49
Volume 1, Sheet 47
Volume 1, Sheet 38
Volume 1, Sheet 37

0 Feet 150 300 600

N

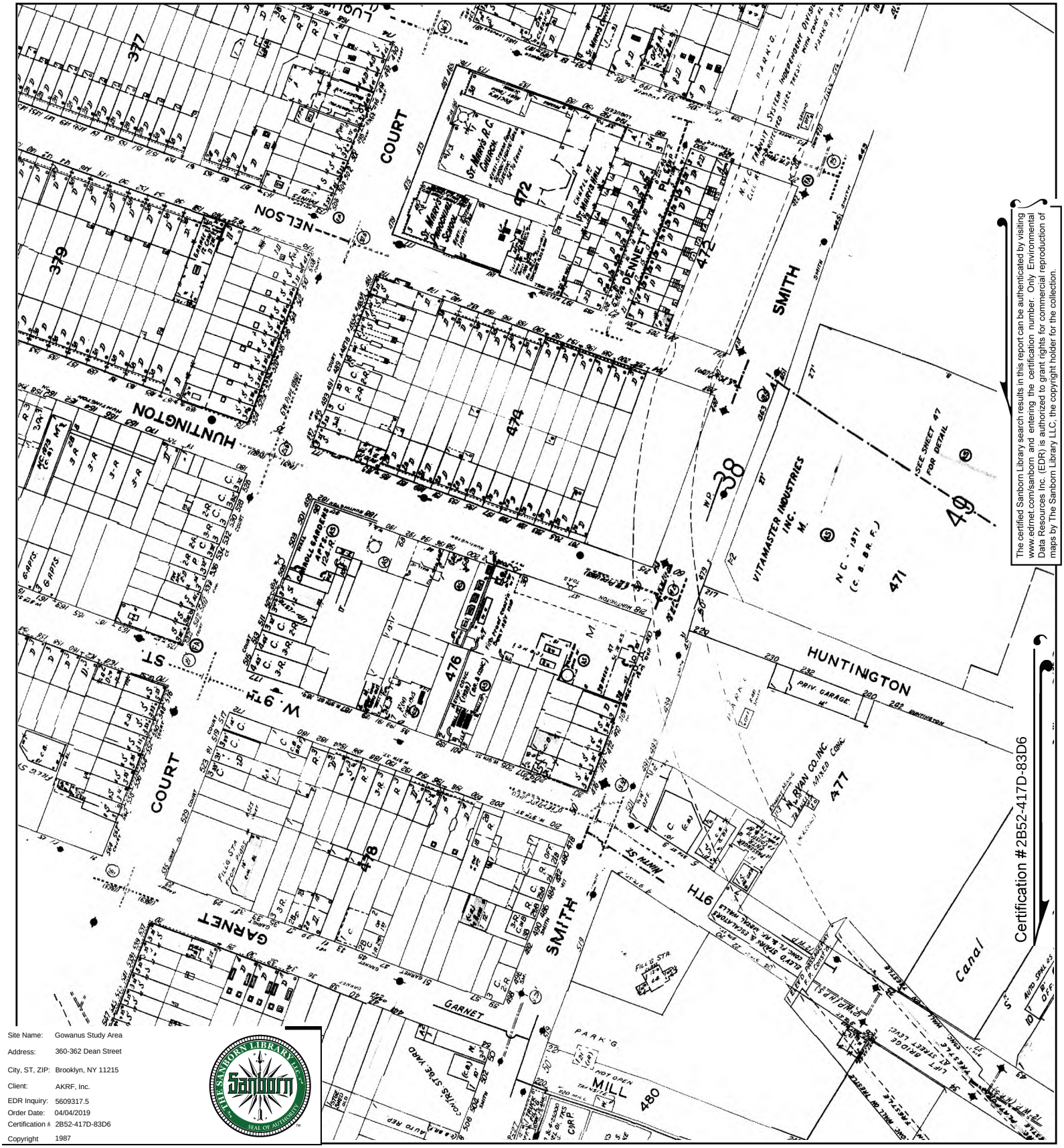

The certified Sanborn Library search results in this report can be authenticated by visiting www.edrnet.com/sanborn and entering the certification number. Only Environmental Data Resources Inc. (EDR) is authorized to grant rights for commercial reproduction of maps by The Sanborn Library LLC, the copyright holder for the collection.

Site Name:	Gowanus Study Area
Address:	360-362 Dean Street
City, ST, ZIP:	Brooklyn, NY 11215
Client:	AKRF, Inc.
EDR Inquiry:	5609317.5
Order Date:	04/04/2019
Certification #:	2B52-417D-83D6
Copyright	1987

This Certified Sanborn Map combines the following sheets.
Outlined areas indicate map sheets within the collection.



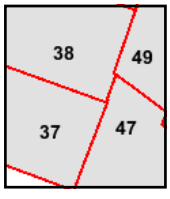

Volume 1, Sheet 37
Volume 1, Sheet 47
Volume 1, Sheet 49
Volume 1, Sheet 38

0 Feet 150 300 600

N

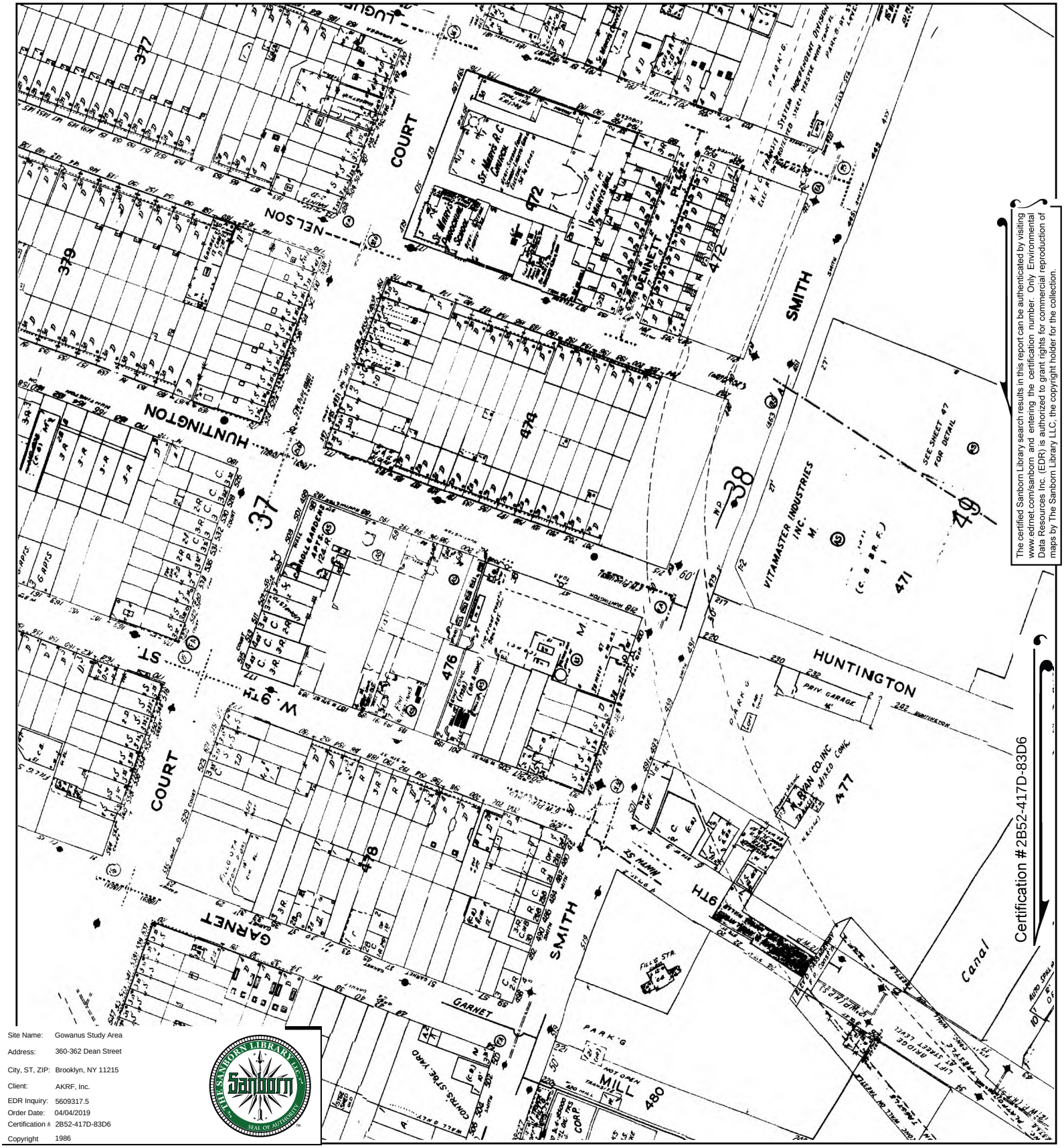

The certified Sanborn Library search results in this report can be authenticated by visiting www.edrnet.com/sanborn and entering the certification number. Only Environmental Data Resources Inc. (EDR) is authorized to grant rights for commercial reproduction of maps by The Sanborn Library LLC, the copyright holder for the collection.

Certification #2B52-417D-83D6

Site Name:	Gowanus Study Area
Address:	360-362 Dean Street
City, ST, ZIP:	Brooklyn, NY 11215
Client:	AKRF, Inc.
EDR Inquiry:	5609317.5
Order Date:	04/04/2019
Certification #:	2B52-417D-83D6
Copyright	1986

This Certified Sanborn Map combines the following sheets.
Outlined areas indicate map sheets within the collection.



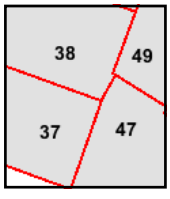

Volume 1, Sheet 49
Volume 1, Sheet 47
Volume 1, Sheet 38
Volume 1, Sheet 37

0 Feet 150 300 600

N

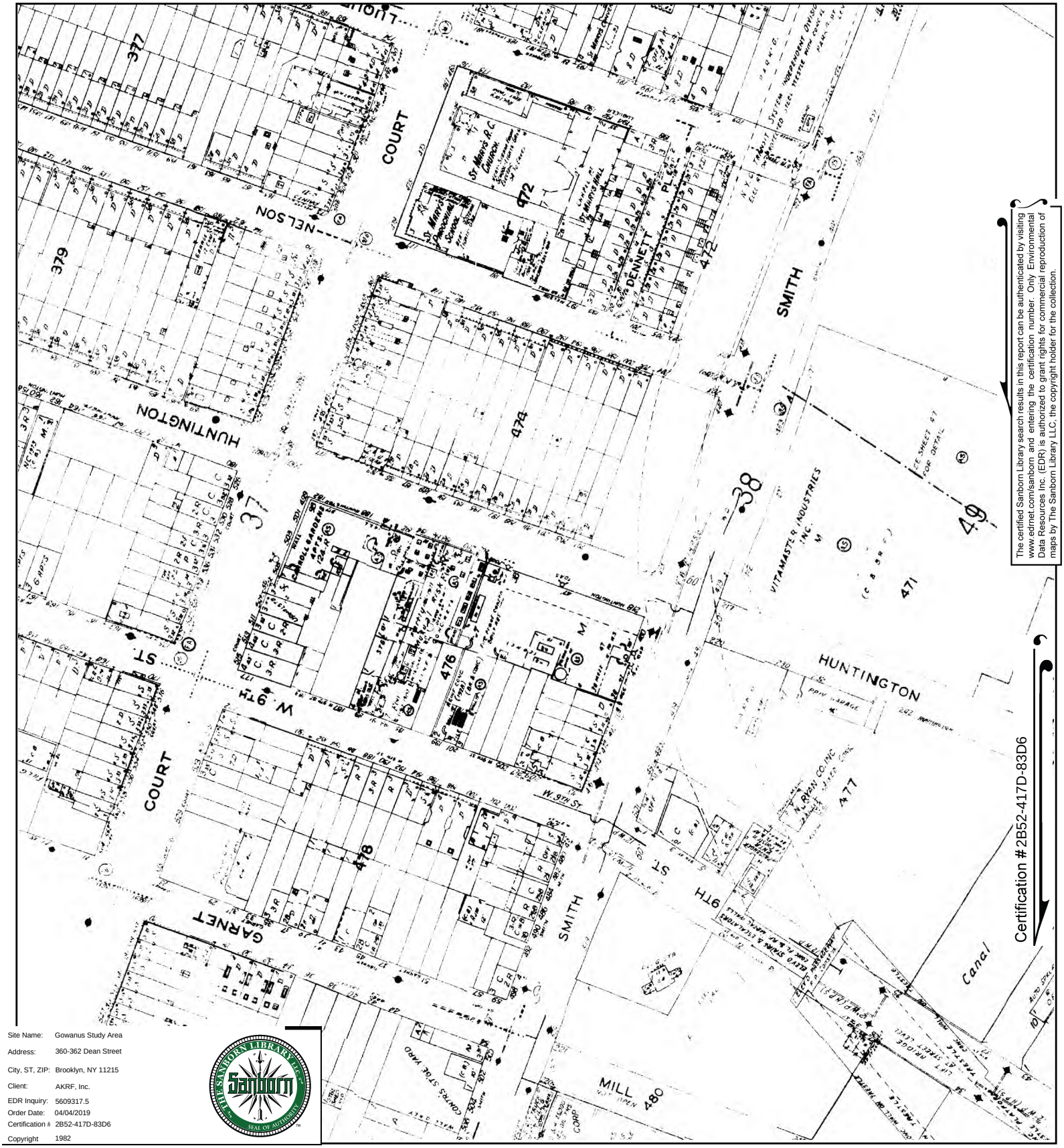

The certified Sanborn Library search results in this report can be authenticated by visiting www.edrnet.com/sanborn and entering the certification number. Only Environmental Data Resources Inc. (EDR) is authorized to grant rights for commercial reproduction of maps by The Sanborn Library LLC, the copyright holder for the collection.

Certification #2B52-417D-83D6

Site Name:	Gowanus Study Area
Address:	360-362 Dean Street
City, ST, ZIP:	Brooklyn, NY 11215
Client:	AKRF, Inc.
EDR Inquiry:	5609317.5
Order Date:	04/04/2019
Certification #	2B52-417D-83D6
Copyright	1982

This Certified Sanborn Map combines the following sheets.
Outlined areas indicate map sheets within the collection.



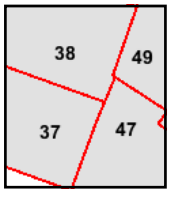

Volume 1, Sheet 49
Volume 1, Sheet 47
Volume 1, Sheet 38
Volume 1, Sheet 37

0 Feet 150 300 600

N



Certification #2B52-417D-83D6

The certified Sanborn Library search results in this report can be authenticated by visiting www.edrnet.com/sanborn and entering the certification number. Only Environmental Data Resources Inc. (EDR) is authorized to grant rights for commercial reproduction of maps by The Sanborn Library LLC, the copyright holder for the collection.

Site Name:	Gowanus Study Area
Address:	360-362 Dean Street
City, ST, ZIP:	Brooklyn, NY 11215
Client:	AKRF, Inc.
EDR Inquiry:	5609317.5
Order Date:	04/04/2019
Certification #:	2B52-417D-83D6
Copyright	1981

This Certified Sanborn Map combines the following sheets.
Outlined areas indicate map sheets within the collection.



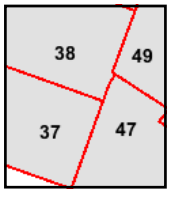

Volume 1, Sheet 49
Volume 1, Sheet 47
Volume 1, Sheet 38
Volume 1, Sheet 37

0 Feet 150 300 600

N

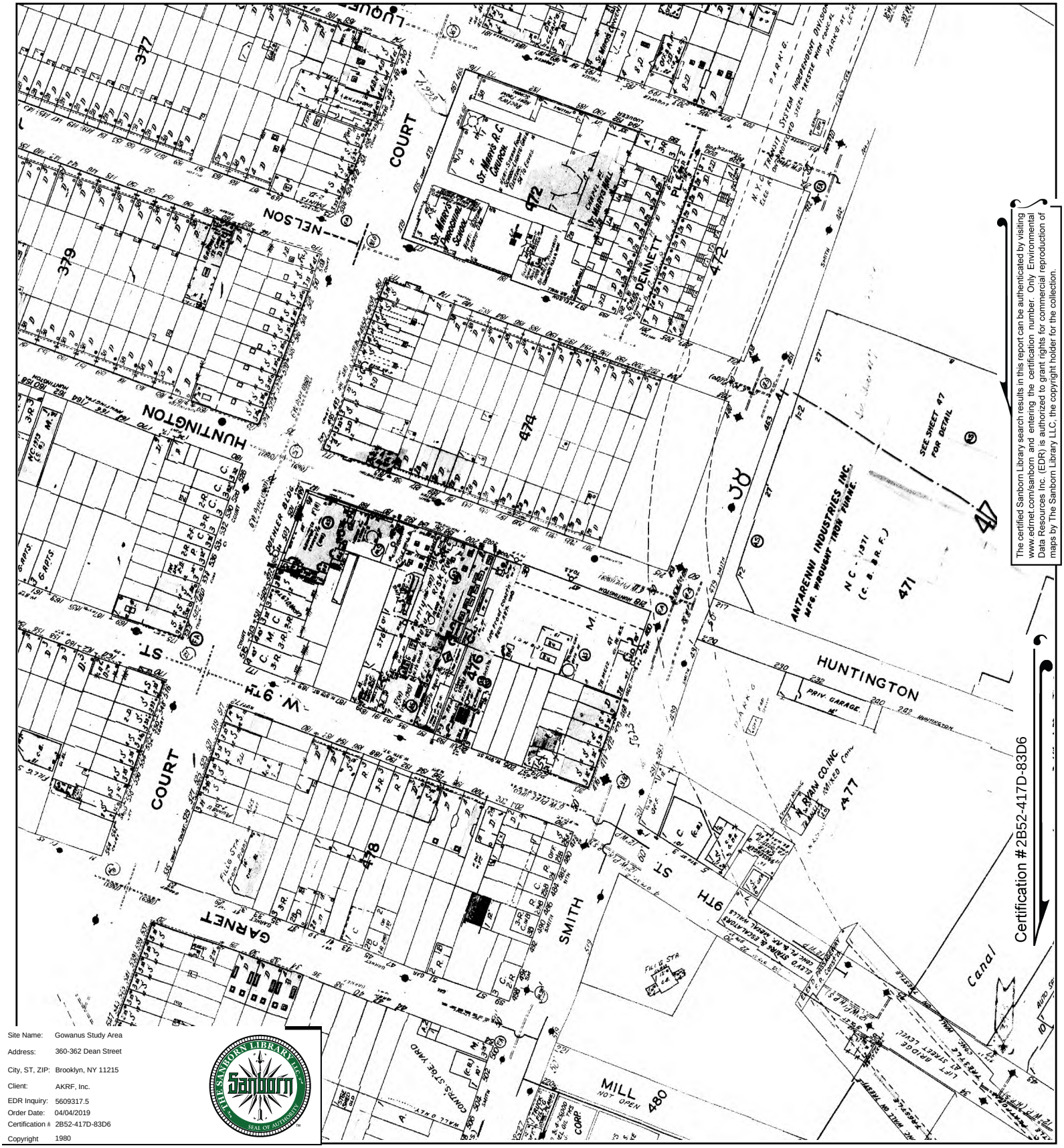

Certification #2B52-417D-83D6

The certified Sanborn Library search results in this report can be authenticated by visiting www.edrnet.com/sanborn and entering the certification number. Only Environmental Data Resources Inc. (EDR) is authorized to grant rights for commercial reproduction of maps by The Sanborn Library LLC, the copyright holder for the collection.

Site Name:	Gowanus Study Area
Address:	360-362 Dean Street
City, ST, ZIP:	Brooklyn, NY 11215
Client:	AKRF, Inc.
EDR Inquiry:	5609317.5
Order Date:	04/04/2019
Certification #:	2B52-417D-83D6
Copyright	1980

This Certified Sanborn Map combines the following sheets.
Outlined areas indicate map sheets within the collection.



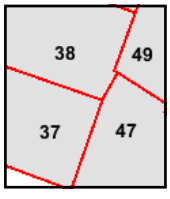

Volume 1, Sheet 49
Volume 1, Sheet 47
Volume 1, Sheet 38
Volume 1, Sheet 37

0 Feet 150 300 600

N



The certified Sanborn Library search results in this report can be authenticated by visiting www.edrnet.com/sanborn and entering the certification number. Only Environmental Data Resources Inc. (EDR) is authorized to grant rights for commercial reproduction of maps by The Sanborn Library LLC, the copyright holder for the collection.

Site Name:	Gowanus Study Area
Address:	360-362 Dean Street
City, ST, ZIP:	Brooklyn, NY 11215
Client:	AKRF, Inc.
EDR Inquiry:	5609317.5
Order Date:	04/04/2019
Certification #	2B52-417D-83D6
Copyright	1979

This Certified Sanborn Map combines the following sheets.
Outlined areas indicate map sheets within the collection.



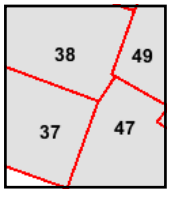

Volume 1, Sheet 49
Volume 1, Sheet 47
Volume 1, Sheet 38
Volume 1, Sheet 37

0 Feet 150 300 600

N

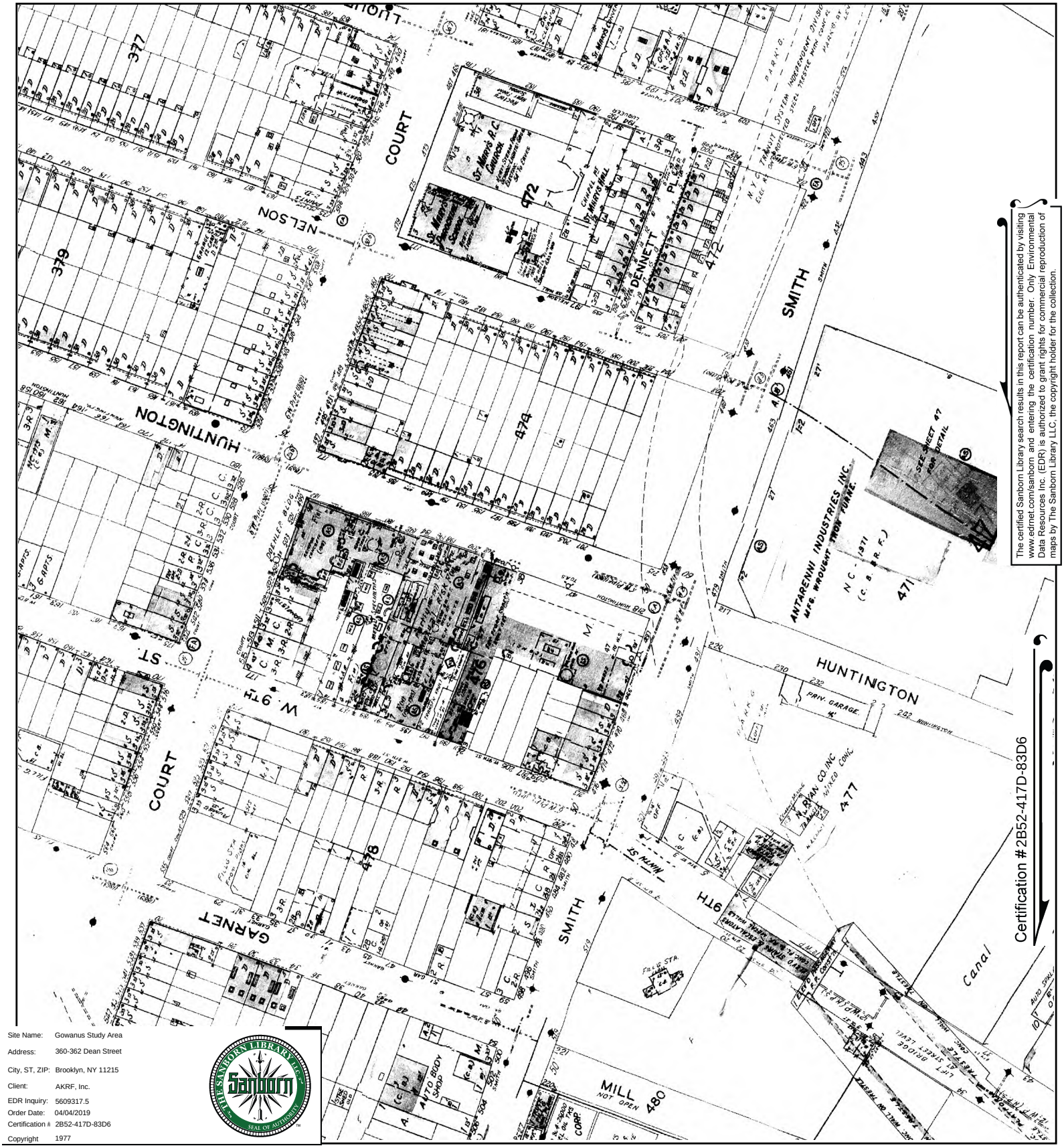

The certified Sanborn Library search results in this report can be authenticated by visiting www.edrnet.com/sanborn and entering the certification number. Only Environmental Data Resources Inc. (EDR) is authorized to grant rights for commercial reproduction of maps by The Sanborn Library LLC, the copyright holder for the collection.

Certification #2B52-417D-83D6

Site Name:	Gowanus Study Area
Address:	360-362 Dean Street
City, ST, ZIP:	Brooklyn, NY 11215
Client:	AKRF, Inc.
EDR Inquiry:	5609317.5
Order Date:	04/04/2019
Certification #	2B52-417D-83D6
Copyright	1977

This Certified Sanborn Map combines the following sheets.
Outlined areas indicate map sheets within the collection.

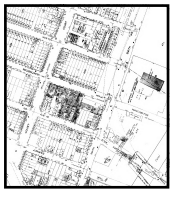

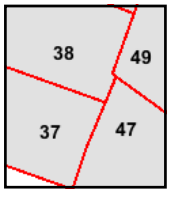

Volume 1, Sheet 49
Volume 1, Sheet 49
Volume 1, Sheet 47
Volume 1, Sheet 38
Volume 1, Sheet 37

0 Feet 150 300 600

N

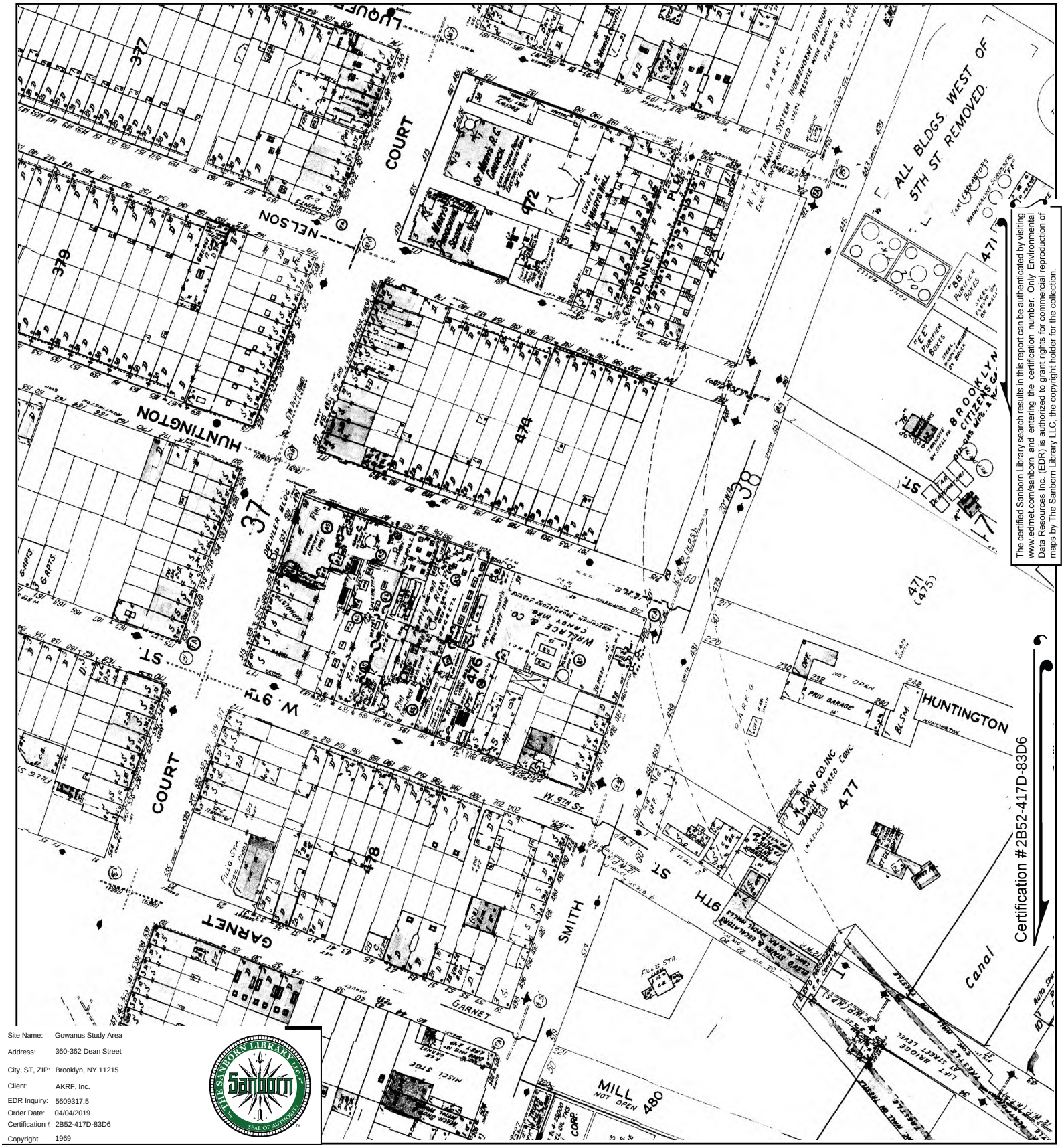

Certification #2B52-417D-83D6

The certified Sanborn Library search results in this report can be authenticated by visiting www.edrnet.com/sanborn and entering the certification number. Only Environmental Data Resources Inc. (EDR) is authorized to grant rights for commercial reproduction of maps by The Sanborn Library LLC, the copyright holder for the collection.

Site Name:	Gowanus Study Area
Address:	360-362 Dean Street
City, ST, ZIP:	Brooklyn, NY 11215
Client:	AKRF, Inc.
EDR Inquiry:	5609317.5
Order Date:	04/04/2019
Certification #:	2B52-417D-83D6
Copyright	1969

This Certified Sanborn Map combines the following sheets.
Outlined areas indicate map sheets within the collection.

0 Feet 150 300 600

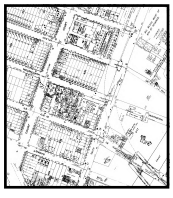

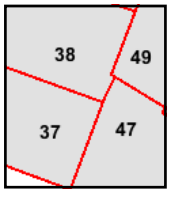

Volume 1, Sheet 49
Volume 1, Sheet 47
Volume 1, Sheet 38
Volume 1, Sheet 37

N

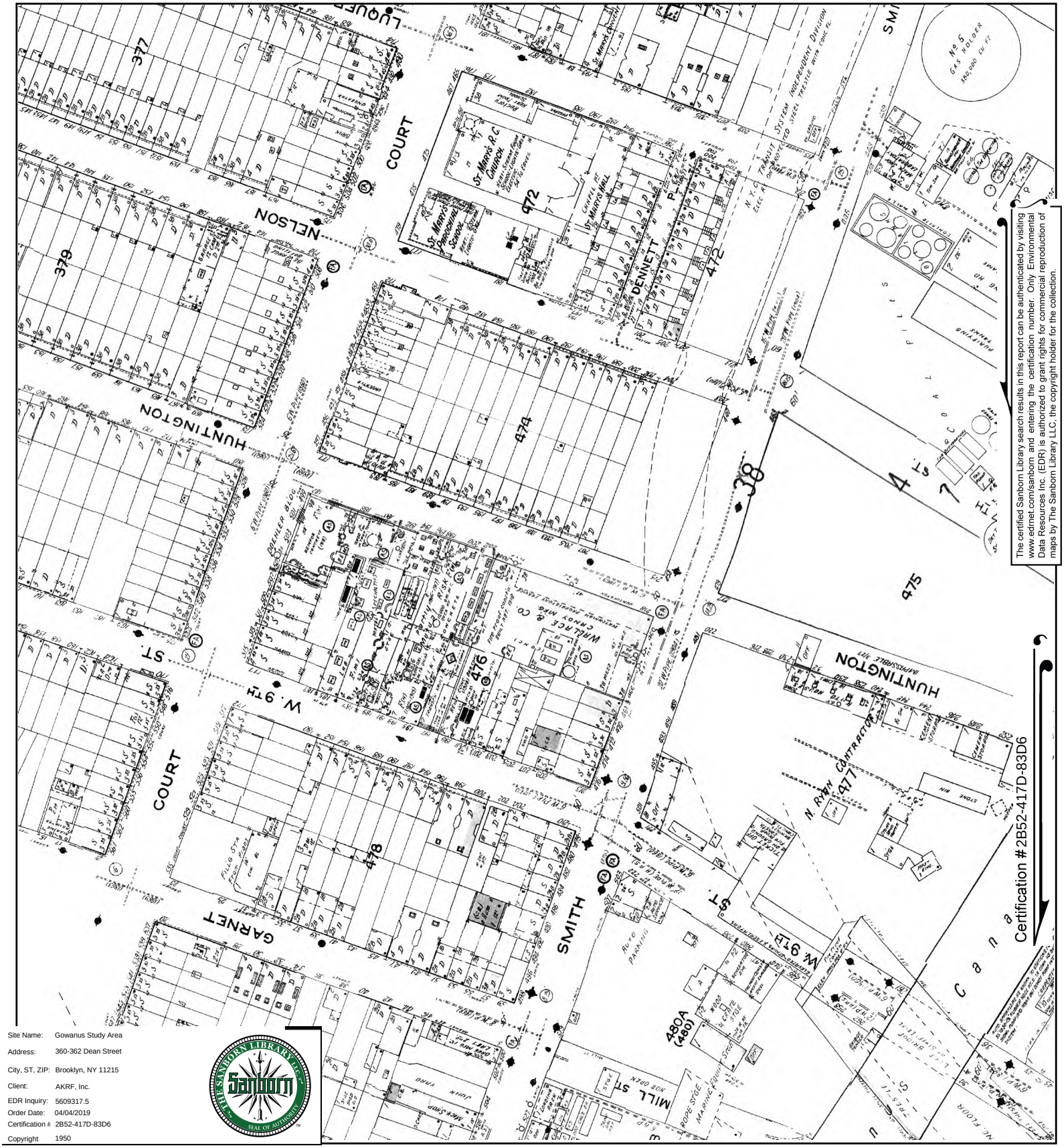

The certified Sanborn Library search results in this report can be authenticated by visiting www.edrnet.com/sanborn and entering the certification number. Only Environmental Data Resources Inc. (EDR) is authorized to grant rights for commercial reproduction of maps by The Sanborn Library LLC, the copyright holder for the collection.

Site Name:	Gowanus Study Area
Address:	360-362 Dean Street
City, ST, ZIP:	Brooklyn, NY 11215
Client:	AKRF, Inc.
EDR Inquiry:	5609317.5
Order Date:	04/04/2019
Certification #	2B52-417D-83D6
Copyright	1950

This Certified Sanborn Map combines the following sheets.
Outlined areas indicate map sheets within the collection.



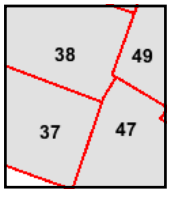

Volume 1, Sheet 49
Volume 1, Sheet 47
Volume 1, Sheet 38
Volume 1, Sheet 37

0 Feet 150 300 600

N

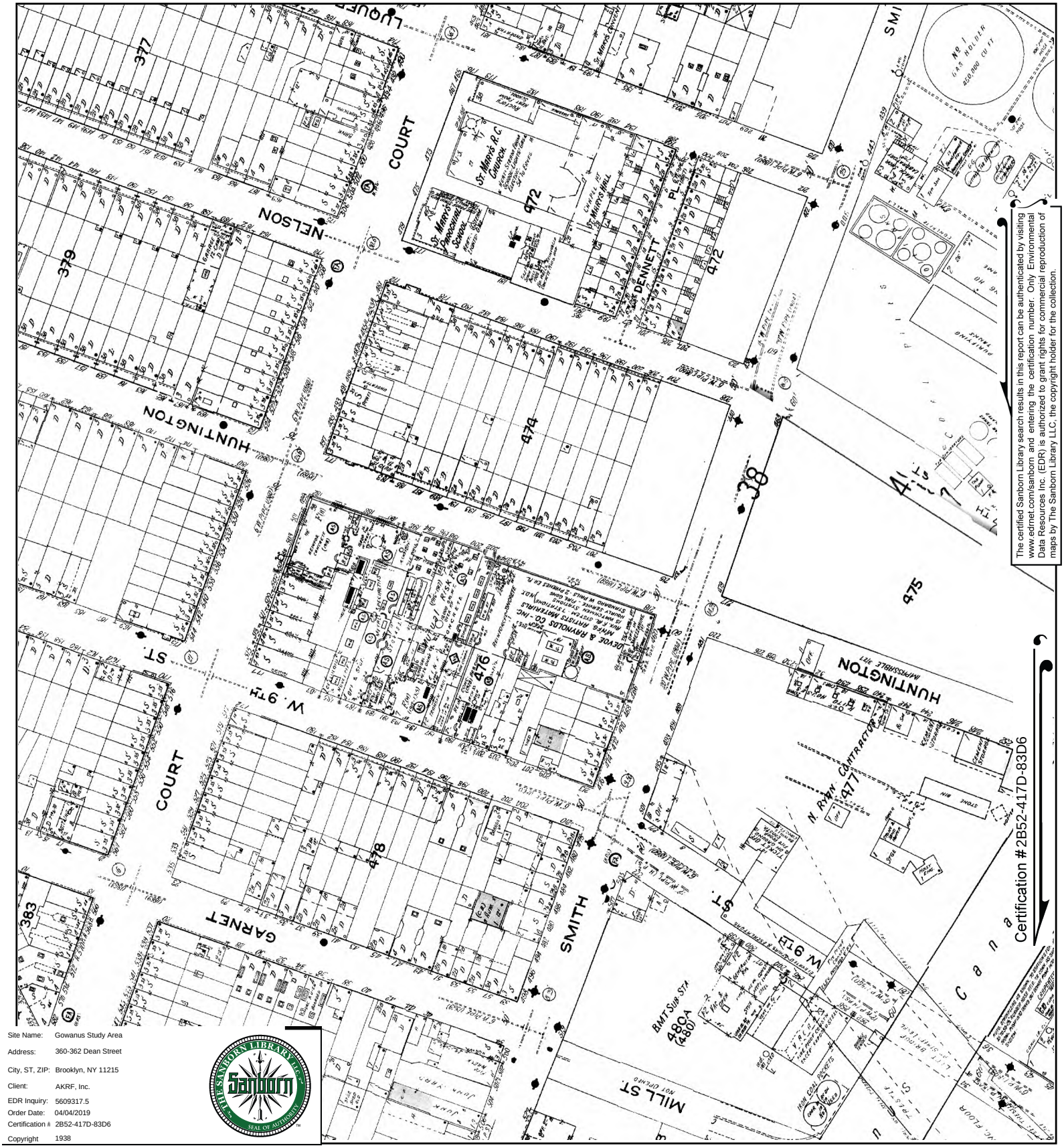

The certified Sanborn Library search results in this report can be authenticated by visiting www.edrnet.com/sanborn and entering the certification number. Only Environmental Data Resources Inc. (EDR) is authorized to grant rights for commercial reproduction of maps by The Sanborn Library LLC, the copyright holder for the collection.

Site Name:	Gowanus Study Area
Address:	360-362 Dean Street
City, ST, ZIP:	Brooklyn, NY 11215
Client:	AKRF, Inc.
EDR Inquiry:	5609317.5
Order Date:	04/04/2019
Certification #	2B52-417D-83D6
Copyright	1938

This Certified Sanborn Map combines the following sheets.
Outlined areas indicate map sheets within the collection.



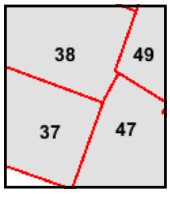

Volume 1, Sheet 49
Volume 1, Sheet 47
Volume 1, Sheet 38
Volume 1, Sheet 37

0 Feet 150 300 600

N

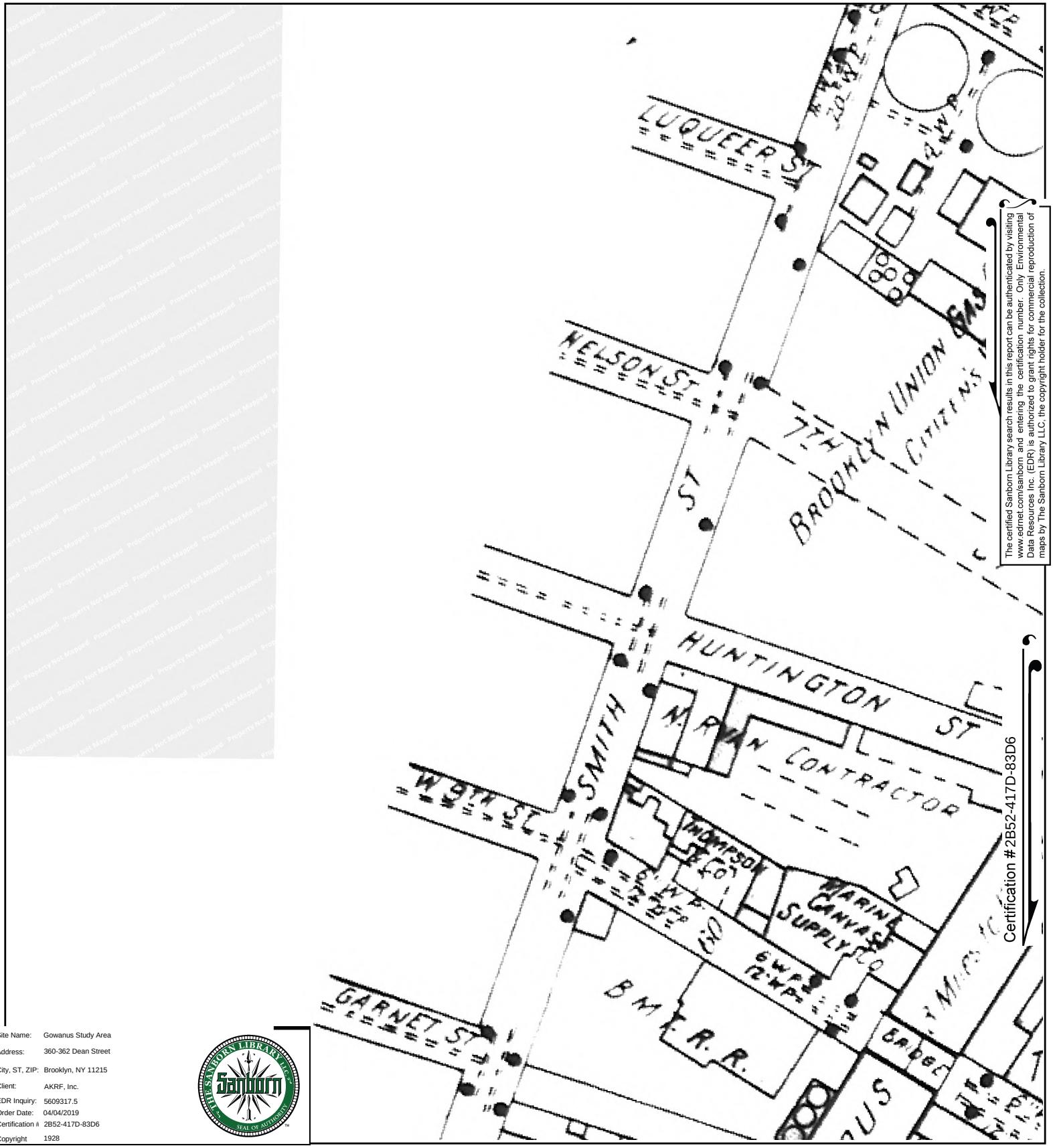

The certified Sanborn Library search results in this report can be authenticated by visiting www.edrnet.com/sanborn and entering the certification number. Only Environmental Data Resources Inc. (EDR) is authorized to grant rights for commercial reproduction of maps by The Sanborn Library LLC, the copyright holder for the collection.

Site Name:	Gowanus Study Area
Address:	360-362 Dean Street
City, ST, ZIP:	Brooklyn, NY 11215
Client:	AKRF, Inc.
EDR Inquiry:	5609317.5
Order Date:	04/04/2019
Certification #	2B52-417D-83D6
Copyright	1928

This Certified Sanborn Map combines the following sheets.
Outlined areas indicate map sheets within the collection.

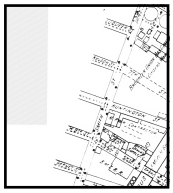

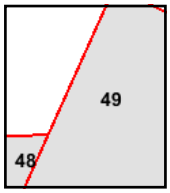

Volume Pier Maps, Sheet 49
Volume Pier Maps, Sheet 48

0 Feet 150 300 600

N

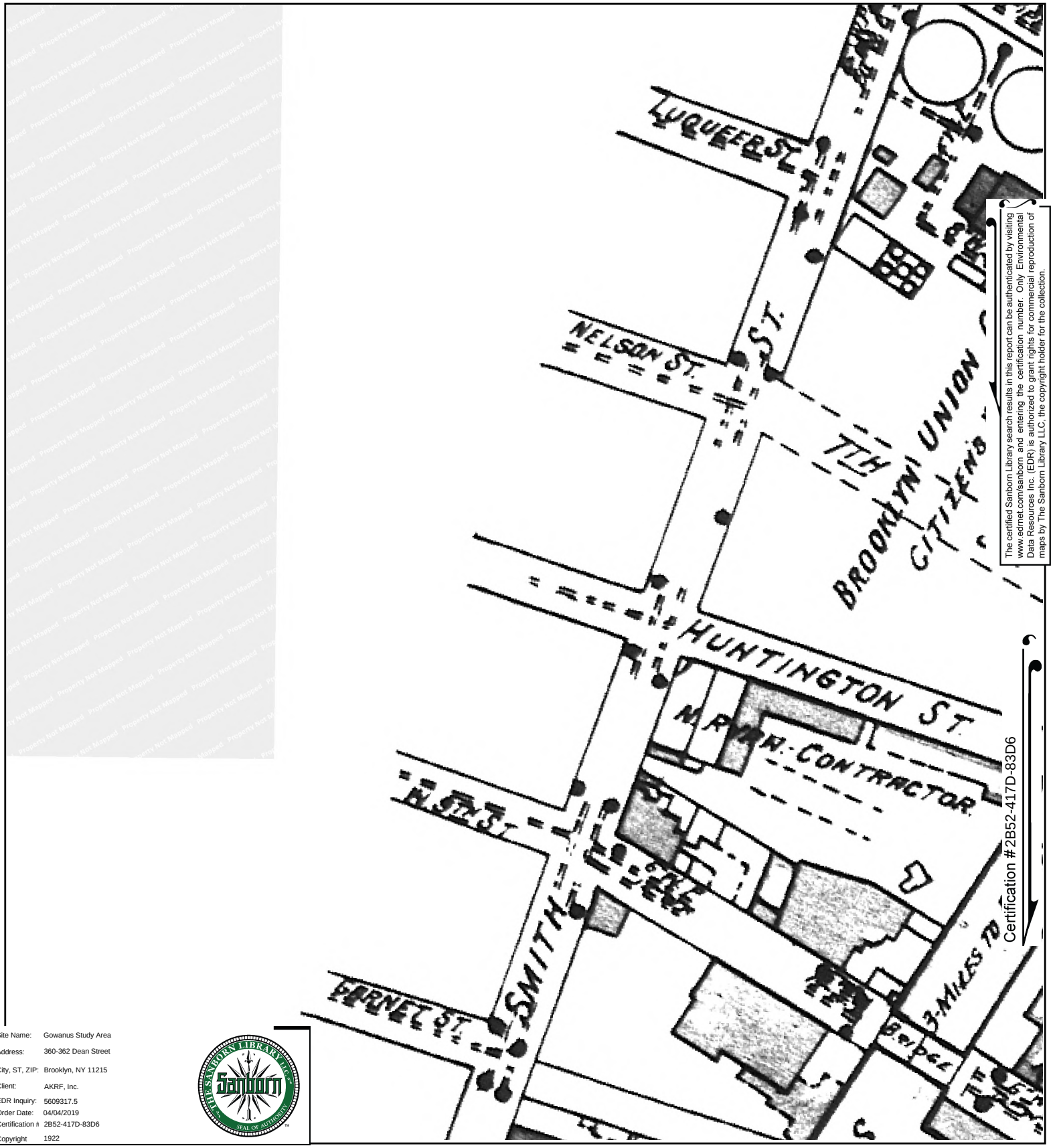

The certified Sanborn Library search results in this report can be authenticated by visiting www.edrnet.com/sanborn and entering the certification number. Only Environmental Data Resources Inc. (EDR) is authorized to grant rights for commercial reproduction of maps by The Sanborn Library LLC, the copyright holder for the collection.

Certification #2B52-417D-83D6

Site Name:	Gowanus Study Area
Address:	360-362 Dean Street
City, ST, ZIP:	Brooklyn, NY 11215
Client:	AKRF, Inc.
EDR Inquiry:	5609317.5
Order Date:	04/04/2019
Certification #	2B52-417D-83D6
Copyright	1922

This Certified Sanborn Map combines the following sheets. Outlined areas indicate map sheets within the collection.

0 Feet 150 300 600



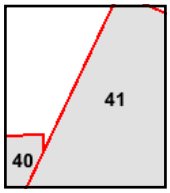

Volume Pier Maps, Sheet 41
Volume Pier Maps, Sheet 40

N

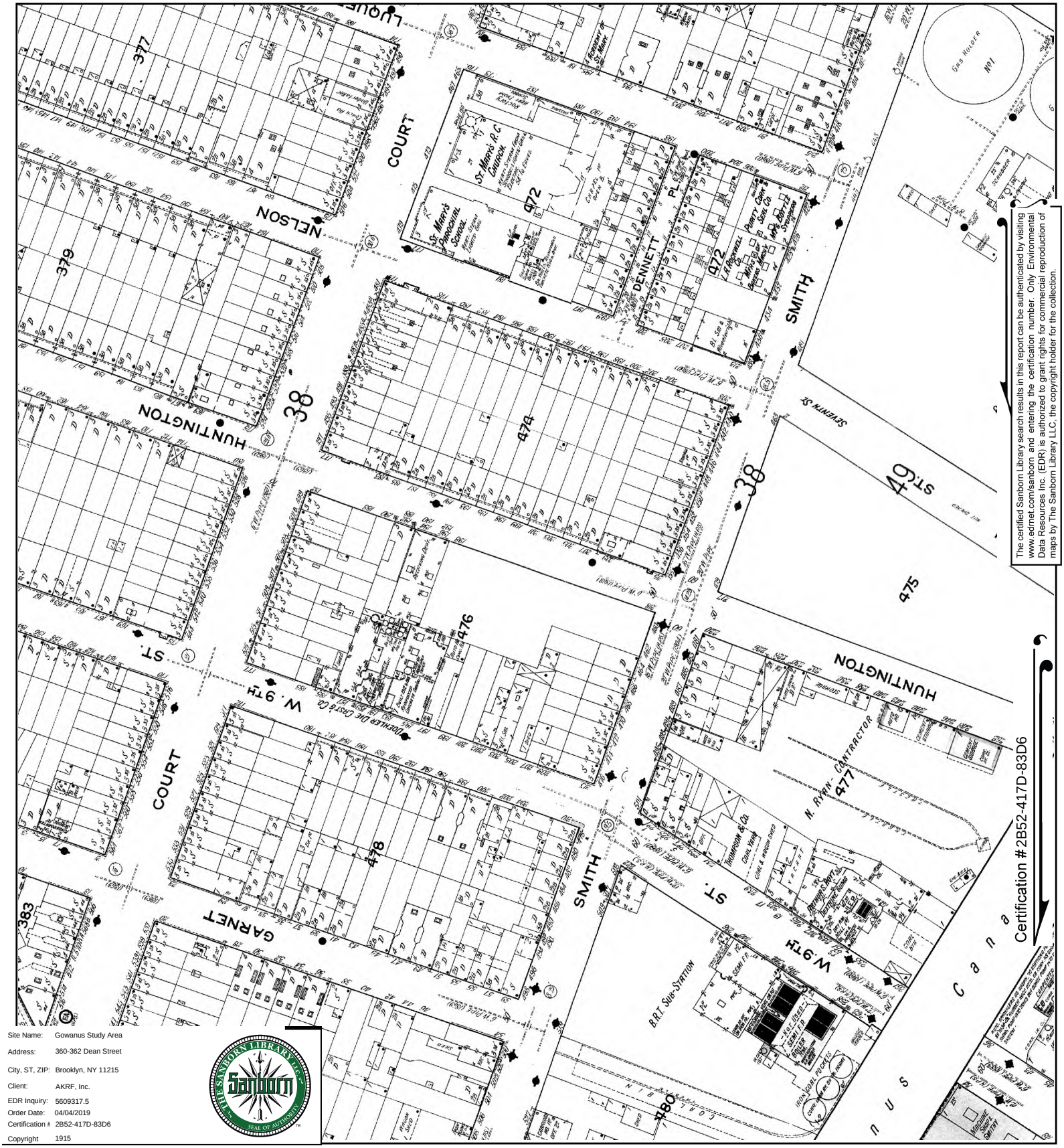

The certified Sanborn Library search results in this report can be authenticated by visiting www.edrnet.com/sanborn and entering the certification number. Only Environmental Data Resources Inc. (EDR) is authorized to grant rights for commercial reproduction of maps by The Sanborn Library LLC, the copyright holder for the collection.

Certification #2B52-417D-83D6

Site Name:	Gowanus Study Area
Address:	360-362 Dean Street
City, ST, ZIP:	Brooklyn, NY 11215
Client:	AKRF, Inc.
EDR Inquiry:	5609317.5
Order Date:	04/04/2019
Certification #:	2B52-417D-83D6
Copyright	1915

THE SANBORN LIBRARY LLC
Sanborn
SEAL OF AUTHENTICITY

This Certified Sanborn Map combines the following sheets.
Outlined areas indicate map sheets within the collection.



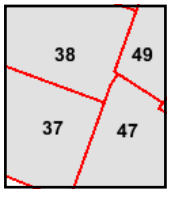

Volume 1, Sheet 49
Volume 1, Sheet 47
Volume 1, Sheet 38
Volume 1, Sheet 37

0 Feet 150 300 600

N



Site Name:	Gowanus Study Area
Address:	360-362 Dean Street
City, ST, ZIP:	Brooklyn, NY 11215
Client:	AKRF, Inc.
EDR Inquiry:	5609317.5
Order Date:	04/04/2019
Certification #	2B52-417D-83D6
Copyright	1904

The certified Sanborn Library search results in this report can be authenticated by visiting www.edrnet.com/sanborn and entering the certification number. Only Environmental Data Resources Inc. (EDR) is authorized to grant rights for commercial reproduction of maps by The Sanborn Library LLC, the copyright holder for the collection.

This Certified Sanborn Map combines the following sheets.
Outlined areas indicate map sheets within the collection.



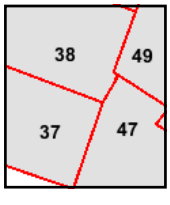

Volume 1, Sheet 49
Volume 1, Sheet 47
Volume 1, Sheet 38
Volume 1, Sheet 37

0 Feet 150 300 600

N



The certified Sanborn Library search results in this report can be authenticated by visiting www.edrnet.com/sanborn and entering the certification number. Only Environmental Data Resources Inc. (EDR) is authorized to grant rights for commercial reproduction of maps by The Sanborn Library LLC, the copyright holder for the collection.

Site Name:	Gowanus Study Area
Address:	360-362 Dean Street
City, ST, ZIP:	Brooklyn, NY 11215
Client:	AKRF, Inc.
EDR Inquiry:	5609317.5
Order Date:	04/04/2019
Certification #:	2B52-417D-83D6
Copyright	1886

This Certified Sanborn Map combines the following sheets.
Outlined areas indicate map sheets within the collection.



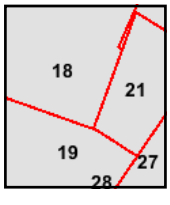

Volume 1, Sheet 19
Volume 1, Sheet 21
Volume 1, Sheet 21
Volume 1, Sheet 18
Volume 1, Sheet 18

0 Feet 150 300 600

N

Gowanus Study Area

360-362 Dean Street

Brooklyn, NY 11215

Inquiry Number: 5609317.5

April 04, 2019

Certified Sanborn® Map Report

6 Armstrong Road, 4th floor
Shelton, CT 06484
Toll Free: 800.352.0050
www.edrnet.com

Certified Sanborn® Map Report

04/04/19

Site Name:

Gowanus Study Area
360-362 Dean Street
Brooklyn, NY 11215
EDR Inquiry # 5609317.5

Client Name:

AKRF, Inc.
440 Park Avenue, South 7th Floor
New York, NY 10016
Contact: Neoma Chefalo

The Sanborn Library has been searched by EDR and maps covering the target property location as provided by AKRF, Inc. were identified for the years listed below. The Sanborn Library is the largest, most complete collection of fire insurance maps. The collection includes maps from Sanborn, Bromley, Perris & Browne, Hopkins, Barlow, and others. Only Environmental Data Resources Inc. (EDR) is authorized to grant rights for commercial reproduction of maps by the Sanborn Library LLC, the copyright holder for the collection. Results can be authenticated by visiting www.edrnet.com/sanborn.

The Sanborn Library is continually enhanced with newly identified map archives. This report accesses all maps in the collection as of the day this report was generated.

Certified Sanborn Results:

Certification # 2B52-417D-83D6

PO # 180428

Project 180428

Maps Provided:

2007	1995	1981	1922
2006	1993	1980	1921
2005	1992	1979	1915
2004	1991	1977	1904
2003	1988	1969	1886
2002	1987	1950	
2001	1986	1938	
1996	1982	1928	

Sanborn® Library search results

Certification #: 2B52-417D-83D6

The Sanborn Library includes more than 1.2 million fire insurance maps from Sanborn, Bromley, Perris & Browne, Hopkins, Barlow and others which track historical property usage in approximately 12,000 American cities and towns. Collections searched:

- ☑ Library of Congress
- ☑ University Publications of America
- ☑ EDR Private Collection

The Sanborn Library LLC Since 1866™

Limited Permission To Make Copies

AKRF, Inc. (the client) is permitted to make up to FIVE photocopies of this Sanborn Map transmittal and each fire insurance map accompanying this report solely for the limited use of its customer. No one other than the client is authorized to make copies. Upon request made directly to an EDR Account Executive, the client may be permitted to make a limited number of additional photocopies. This permission is conditioned upon compliance by the client, its customer and their agents with EDR's copyright policy; a copy of which is available upon request.

Disclaimer - Copyright and Trademark Notice

This Report contains certain information obtained from a variety of public and other sources reasonably available to Environmental Data Resources, Inc. It cannot be concluded from this Report that coverage information for the target and surrounding properties does not exist from other sources. NO WARRANTY EXPRESSED OR IMPLIED, IS MADE WHATSOEVER IN CONNECTION WITH THIS REPORT. ENVIRONMENTAL DATA RESOURCES, INC. SPECIFICALLY DISCLAIMS THE MAKING OF ANY SUCH WARRANTIES, INCLUDING WITHOUT LIMITATION, MERCHANTABILITY OR FITNESS FOR A PARTICULAR USE OR PURPOSE. ALL RISK IS ASSUMED BY THE USER. IN NO EVENT SHALL ENVIRONMENTAL DATA RESOURCES, INC. BE LIABLE TO ANYONE, WHETHER ARISING OUT OF ERRORS OR OMISSIONS, NEGLIGENCE, ACCIDENT OR ANY OTHER CAUSE, FOR ANY LOSS OF DAMAGE, INCLUDING, WITHOUT LIMITATION, SPECIAL, INCIDENTAL, CONSEQUENTIAL, OR EXEMPLARY DAMAGES. ANY LIABILITY ON THE PART OF ENVIRONMENTAL DATA RESOURCES, INC. IS STRICTLY LIMITED TO A REFUND OF THE AMOUNT PAID FOR THIS REPORT. Purchaser accepts this Report "AS IS". Any analyses, estimates, ratings, environmental risk levels or risk codes provided in this Report are provided for illustrative purposes only, and are not intended to provide, nor should they be interpreted as providing any facts regarding, or prediction or forecast of, any environmental risk for any property. Only a Phase I Environmental Site Assessment performed by an environmental professional can provide information regarding the environmental risk for any property. Additionally, the information provided in this Report is not to be construed as legal advice.

Copyright 2019 by Environmental Data Resources, Inc. All rights reserved. Reproduction in any media or format, in whole or in part, of any report or map of Environmental Data Resources, Inc., or its affiliates, is prohibited without prior written permission.

EDR and its logos (including Sanborn and Sanborn Map) are trademarks of Environmental Data Resources, Inc. or its affiliates. All other trademarks used herein are the property of their respective owners.

Sanborn Sheet Key

This Certified Sanborn Map Report is based upon the following Sanborn Fire Insurance map sheets.

2007 Source Sheets


Volume 1, Sheet 47
2007

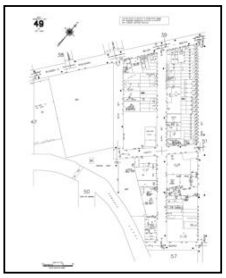
Volume 1, Sheet 49
2007

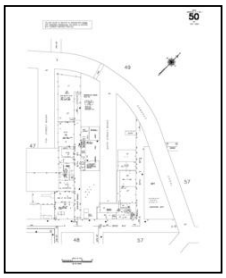
Volume 1, Sheet 50
2007

2006 Source Sheets


Volume 1, Sheet 47
2006

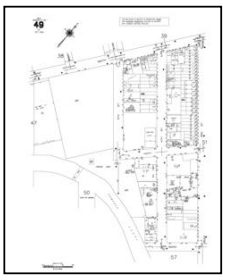
Volume 1, Sheet 49
2006

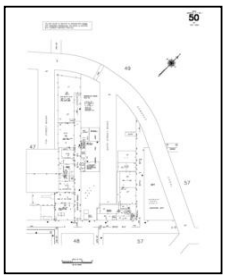
Volume 1, Sheet 50
2006

2005 Source Sheets


Volume 1, Sheet 47
2005

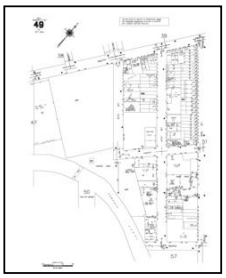
Volume 1, Sheet 49
2005

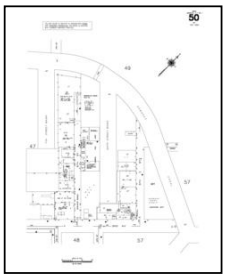
Volume 1, Sheet 50
2005

2004 Source Sheets

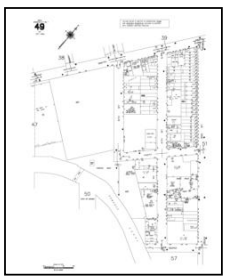
Volume 1, Sheet 49
2004

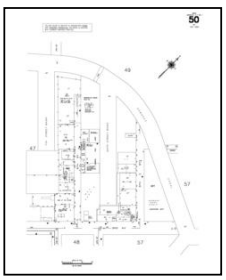
Volume 1, Sheet 50
2004


Volume 1, Sheet 57
2004


Volume 1, Sheet 47
2004

Sanborn Sheet Key

This Certified Sanborn Map Report is based upon the following Sanborn Fire Insurance map sheets.

2003 Source Sheets



Volume 1, Sheet 47
2003



Volume 1, Sheet 49
2003

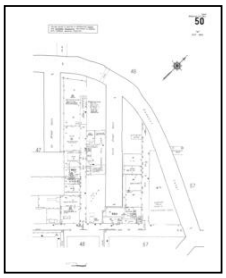

Volume 1, Sheet 50
2003

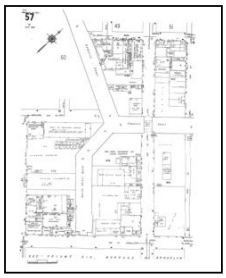

Volume 1, Sheet 57
2003

2002 Source Sheets



Volume 1, Sheet 47
2002



Volume 1, Sheet 49
2002

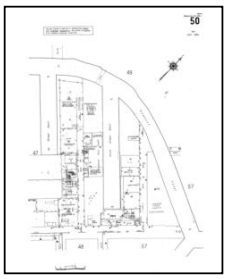

Volume 1, Sheet 50
2002



Volume 1, Sheet 57
2002

2001 Source Sheets



Volume 1, Sheet 47
2001



Volume 1, Sheet 49
2001

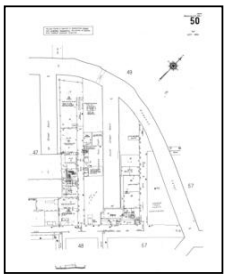

Volume 1, Sheet 50
2001

1996 Source Sheets



Volume 1, Sheet 47
1996

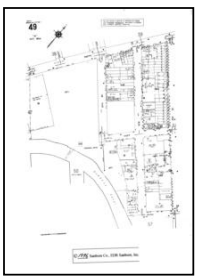

Volume 1, Sheet 49
1996

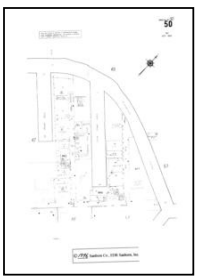

Volume 1, Sheet 50
1996

Sanborn Sheet Key

This Certified Sanborn Map Report is based upon the following Sanborn Fire Insurance map sheets.

1995 Source Sheets


Volume 1, Sheet 47
1995


Volume 1, Sheet 49
1995

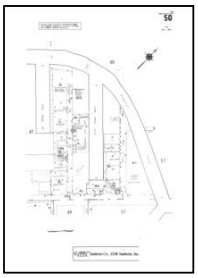
Volume 1, Sheet 50
1995

1993 Source Sheets


Volume 1, Sheet 47
1993


Volume 1, Sheet 49
1993

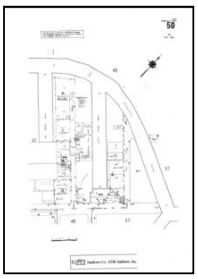
Volume 1, Sheet 50
1993


Volume 1, Sheet 57
1993

1992 Source Sheets


Volume 1, Sheet 47
1992


Volume 1, Sheet 49
1992

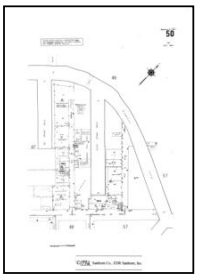
Volume 1, Sheet 50
1992

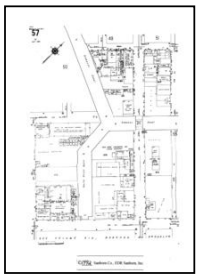
Volume 1, Sheet 57
1992

1991 Source Sheets


Volume 1, Sheet 47
1991


Volume 1, Sheet 49
1991

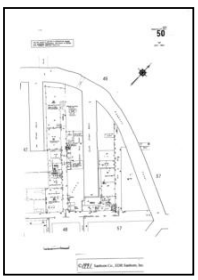
Volume 1, Sheet 50
1991

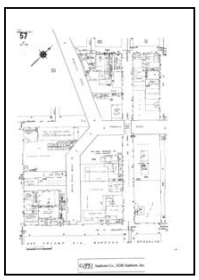
Volume 1, Sheet 57
1991

Sanborn Sheet Key

This Certified Sanborn Map Report is based upon the following Sanborn Fire Insurance map sheets.

1988 Source Sheets


Volume 1, Sheet 47
1988

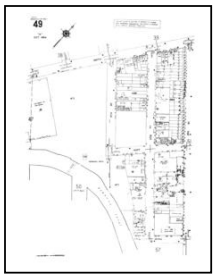
Volume 1, Sheet 49
1988

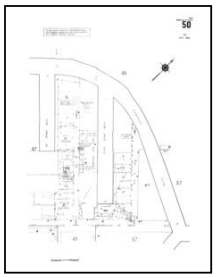
Volume 1, Sheet 50
1988

1987 Source Sheets

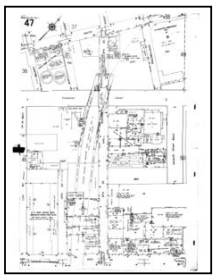
Volume 1, Sheet 47
1987

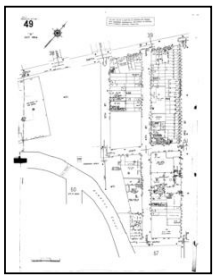
Volume 1, Sheet 49
1987

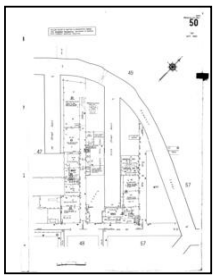
Volume 1, Sheet 50
1987

1986 Source Sheets

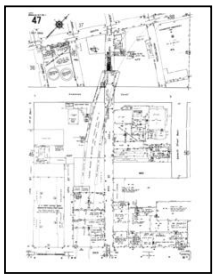
Volume 1, Sheet 47
1986

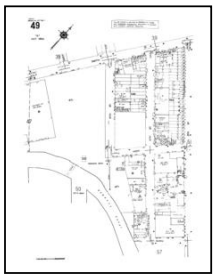
Volume 1, Sheet 49
1986

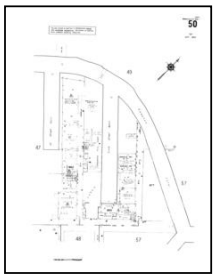
Volume 1, Sheet 50
1986

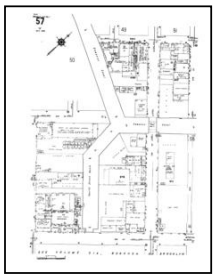
Volume 1, Sheet 57
1986

1982 Source Sheets


Volume 1, Sheet 47
1982

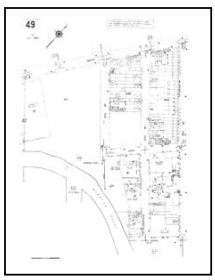
Volume 1, Sheet 49
1982

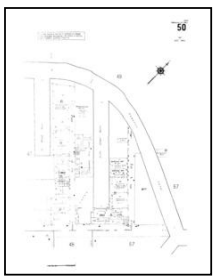
Volume 1, Sheet 50
1982

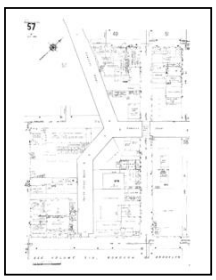
Volume 1, Sheet 57
1982

Sanborn Sheet Key

This Certified Sanborn Map Report is based upon the following Sanborn Fire Insurance map sheets.

1981 Source Sheets


Volume 1, Sheet 47
1981


Volume 1, Sheet 49
1981

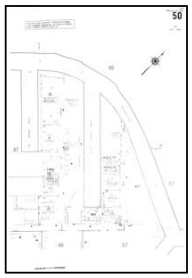
Volume 1, Sheet 50
1981


Volume 1, Sheet 57
1981

1980 Source Sheets


Volume 1, Sheet 47
1980

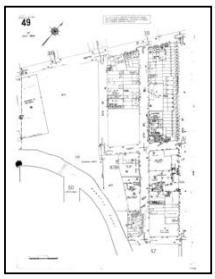
Volume 1, Sheet 49
1980

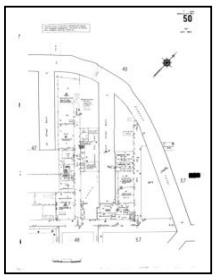
Volume 1, Sheet 50
1980

1979 Source Sheets

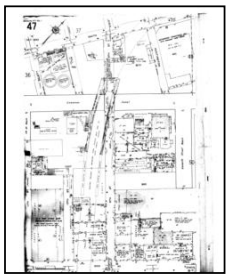
Volume 1, Sheet 47
1979

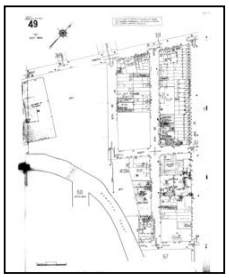
Volume 1, Sheet 49
1979

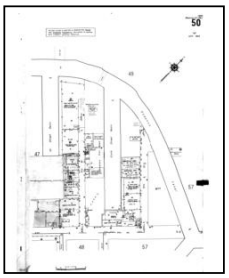
Volume 1, Sheet 50
1979

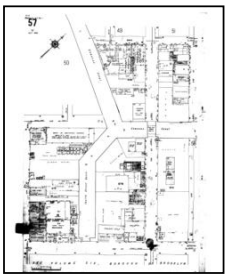
Volume 1, Sheet 57
1979

1977 Source Sheets


Volume 1, Sheet 50
1977


Volume 1, Sheet 57
1977


Volume 1, Sheet 47
1977


Volume 1, Sheet 49
1977

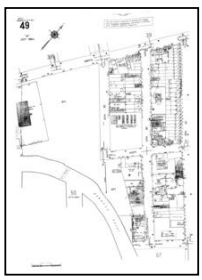
Volume 1, Sheet 49
1977

Sanborn Sheet Key

This Certified Sanborn Map Report is based upon the following Sanborn Fire Insurance map sheets.

1969 Source Sheets

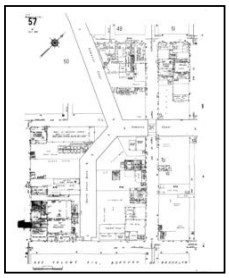

Volume 1, Sheet 57
1969

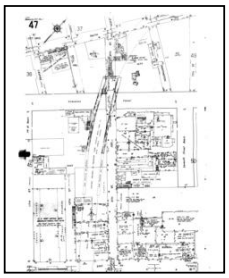

Volume 1, Sheet 47
1969

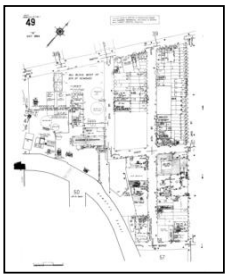

Volume 1, Sheet 49
1969

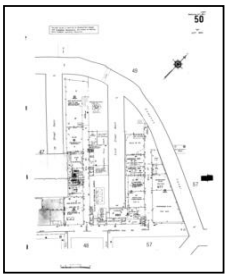

Volume 1, Sheet 50
1969

1950 Source Sheets



Volume 1, Sheet 47
1950



Volume 1, Sheet 49
1950

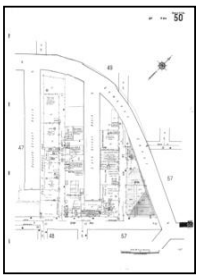

Volume 1, Sheet 50
1950



Volume 1, Sheet 57
1950

1938 Source Sheets



Volume 1, Sheet 47
1938



Volume 1, Sheet 49
1938

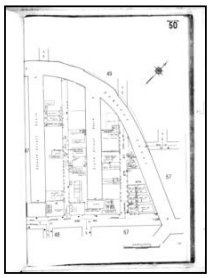

Volume 1, Sheet 50
1938

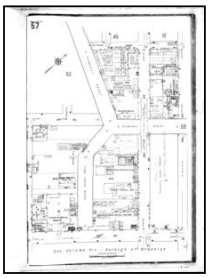

Volume 1, Sheet 57
1938

1928 Source Sheets



Volume Pier Maps, Sheet 49
1928

Sanborn Sheet Key

This Certified Sanborn Map Report is based upon the following Sanborn Fire Insurance map sheets.

1922 Source Sheets



Volume Pier Maps, Sheet 41
1922

1921 Source Sheets



Volume Atlas Maps, Sheet b-4
1921

1915 Source Sheets



Volume 1, Sheet 47
1915



Volume 1, Sheet 49
1915

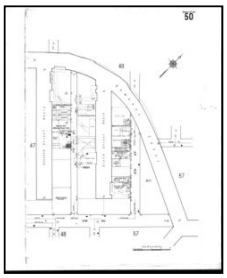

Volume 1, Sheet 50
1915

1904 Source Sheets

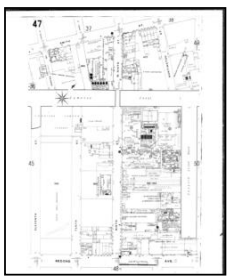

Volume 1, Sheet 47
1904

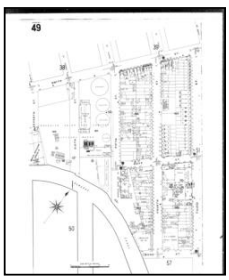

Volume 1, Sheet 49
1904

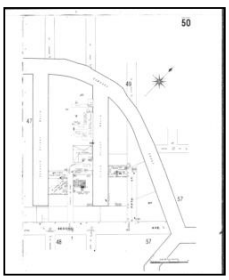

Volume 1, Sheet 50
1904

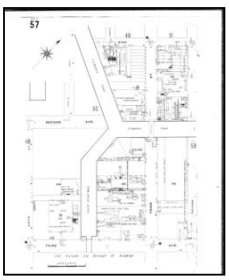

Volume 1, Sheet 57
1904

Sanborn Sheet Key

This Certified Sanborn Map Report is based upon the following Sanborn Fire Insurance map sheets.

1886 Source Sheets

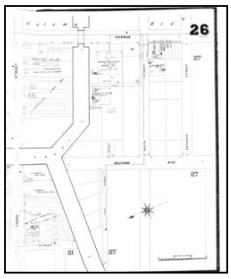

Volume 1, Sheet 26
1886



Volume 1, Sheet 27
1886



Volume 1, Sheet 27
1886



Volume 1, Sheet 21
1886

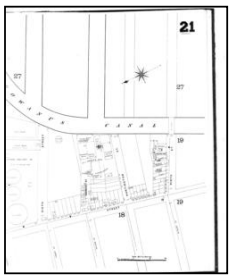

Volume 1, Sheet 21
1886



The certified Sanborn Library search results in this report can be authenticated by visiting www.edrnet.com/sanborn and entering the certification number. Only Environmental Data Resources Inc. (EDR) is authorized to grant rights for commercial reproduction of maps by The Sanborn Library LLC, the copyright holder for the collection.

Site Name:	Gowanus Study Area
Address:	360-362 Dean Street
City, ST, ZIP:	Brooklyn, NY 11215
Client:	AKRF, Inc.
EDR Inquiry:	5609317.5
Order Date:	04/04/2019
Certification #	2B52-417D-83D6
Copyright	2007

This Certified Sanborn Map combines the following sheets.
Outlined areas indicate map sheets within the collection.



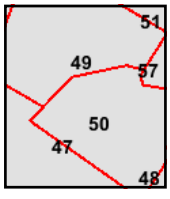

Volume 1, Sheet 50
Volume 1, Sheet 49
Volume 1, Sheet 47

0 Feet 150 300 600

N



The certified Sanborn Library search results in this report can be authenticated by visiting www.edrnet.com/sanborn and entering the certification number. Only Environmental Data Resources Inc. (EDR) is authorized to grant rights for commercial reproduction of maps by The Sanborn Library LLC, the copyright holder for the collection.

Certification #2B52-417D-83D6

Site Name:	Gowanus Study Area
Address:	360-362 Dean Street
City, ST, ZIP:	Brooklyn, NY 11215
Client:	AKRF, Inc.
EDR Inquiry:	5609317.5
Order Date:	04/04/2019
Certification #	2B52-417D-83D6
Copyright	2006

This Certified Sanborn Map combines the following sheets.
Outlined areas indicate map sheets within the collection.



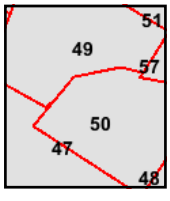

Volume 1, Sheet 50
Volume 1, Sheet 49
Volume 1, Sheet 47

0 Feet 150 300 600

N



The certified Sanborn Library search results in this report can be authenticated by visiting www.edrnet.com/sanborn and entering the certification number. Only Environmental Data Resources Inc. (EDR) is authorized to grant rights for commercial reproduction of maps by The Sanborn Library LLC, the copyright holder for the collection.

Site Name:	Gowanus Study Area
Address:	360-362 Dean Street
City, ST, ZIP:	Brooklyn, NY 11215
Client:	AKRF, Inc.
EDR Inquiry:	5609317.5
Order Date:	04/04/2019
Certification #	2B52-417D-83D6
Copyright	2005

This Certified Sanborn Map combines the following sheets.
Outlined areas indicate map sheets within the collection.



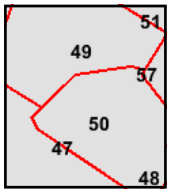

Volume 1, Sheet 50
Volume 1, Sheet 49
Volume 1, Sheet 47

0 Feet 150 300 600

N

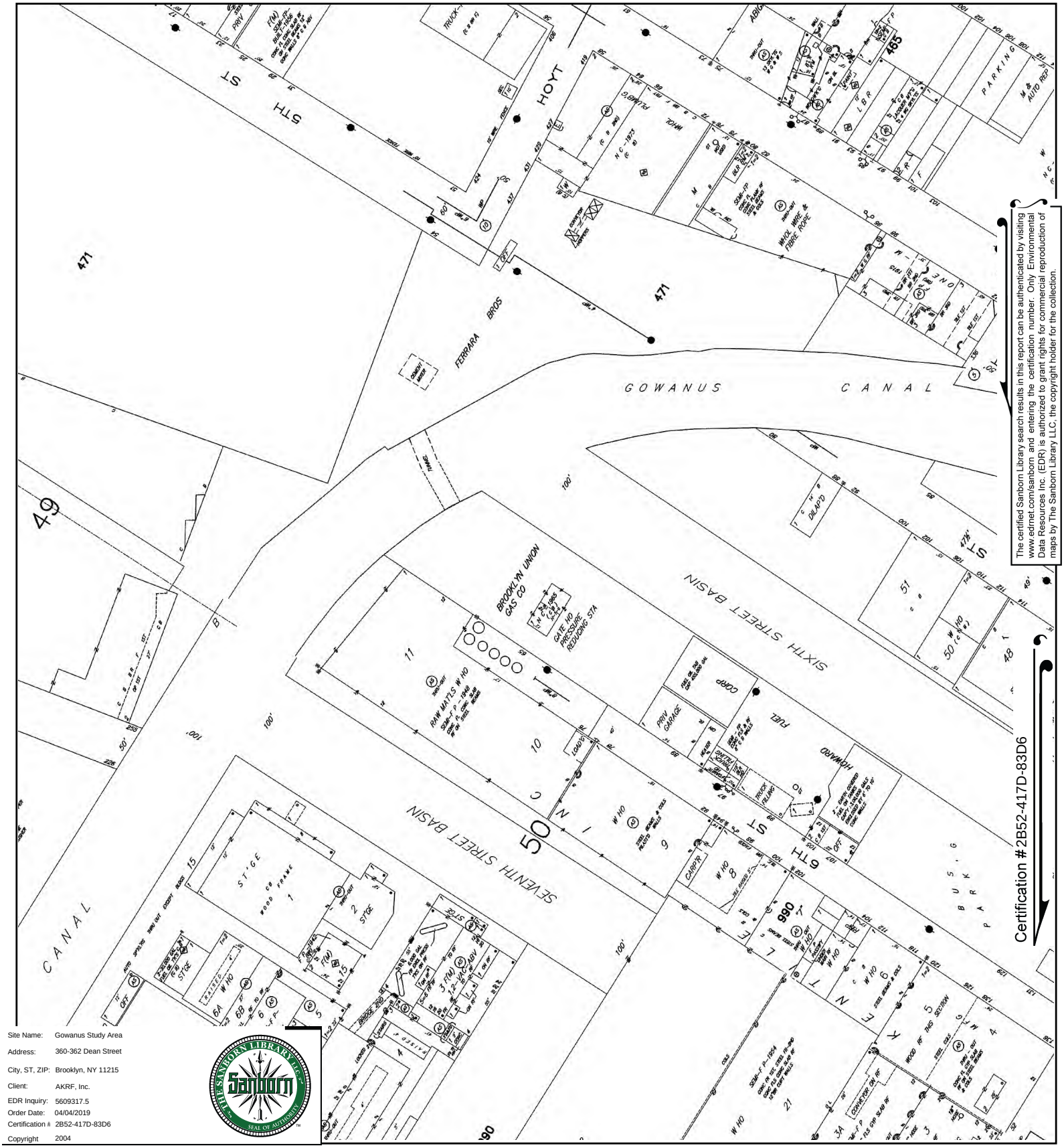

The certified Sanborn Library search results in this report can be authenticated by visiting www.edrnet.com/sanborn and entering the certification number. Only Environmental Data Resources Inc. (EDR) is authorized to grant rights for commercial reproduction of maps by The Sanborn Library LLC, the copyright holder for the collection.

Site Name:	Gowanus Study Area
Address:	360-362 Dean Street
City, ST, ZIP:	Brooklyn, NY 11215
Client:	AKRF, Inc.
EDR Inquiry:	5609317.5
Order Date:	04/04/2019
Certification #	2B52-417D-83D6
Copyright	2004

This Certified Sanborn Map combines the following sheets.
Outlined areas indicate map sheets within the collection.



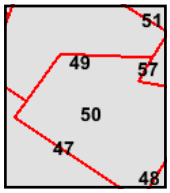

Volume 1, Sheet 47
Volume 1, Sheet 57
Volume 1, Sheet 50
Volume 1, Sheet 49

0 Feet 150 300 600

N

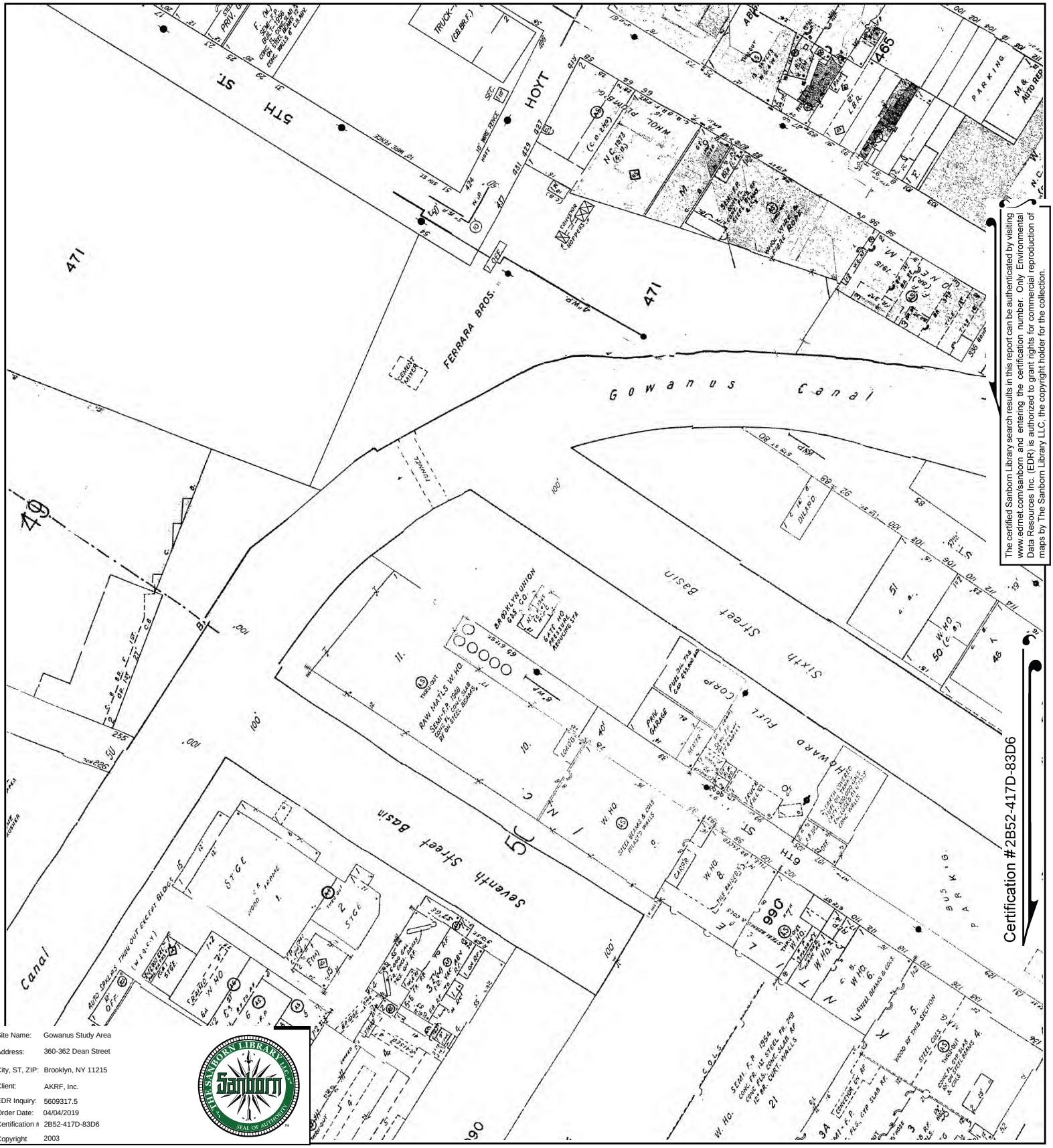

The certified Sanborn Library search results in this report can be authenticated by visiting www.edrnet.com/sanborn and entering the certification number. Only Environmental Data Resources Inc. (EDR) is authorized to grant rights for commercial reproduction of maps by The Sanborn Library LLC, the copyright holder for the collection.

Site Name:	Gowanus Study Area
Address:	360-362 Dean Street
City, ST, ZIP:	Brooklyn, NY 11215
Client:	AKRF, Inc.
EDR Inquiry:	5609317.5
Order Date:	04/04/2019
Certification #	2B52-417D-83D6
Copyright	2003

This Certified Sanborn Map combines the following sheets.
Outlined areas indicate map sheets within the collection.



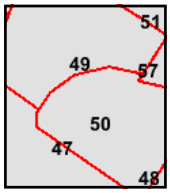

Volume 1, Sheet 57
Volume 1, Sheet 50
Volume 1, Sheet 49
Volume 1, Sheet 47

0 Feet 150 300 600

N



The certified Sanborn Library search results in this report can be authenticated by visiting www.edrnet.com/sanborn and entering the certification number. Only Environmental Data Resources Inc. (EDR) is authorized to grant rights for commercial reproduction of maps by The Sanborn Library LLC, the copyright holder for the collection.

Site Name:	Gowanus Study Area
Address:	360-362 Dean Street
City, ST, ZIP:	Brooklyn, NY 11215
Client:	AKRF, Inc.
EDR Inquiry:	5609317.5
Order Date:	04/04/2019
Certification #	2B52-417D-83D6
Copyright	2002

This Certified Sanborn Map combines the following sheets.
Outlined areas indicate map sheets within the collection.



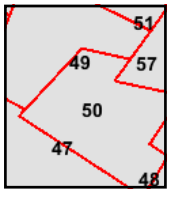

Volume 1, Sheet 57
Volume 1, Sheet 50
Volume 1, Sheet 49
Volume 1, Sheet 47

0 Feet 150 300 600

N

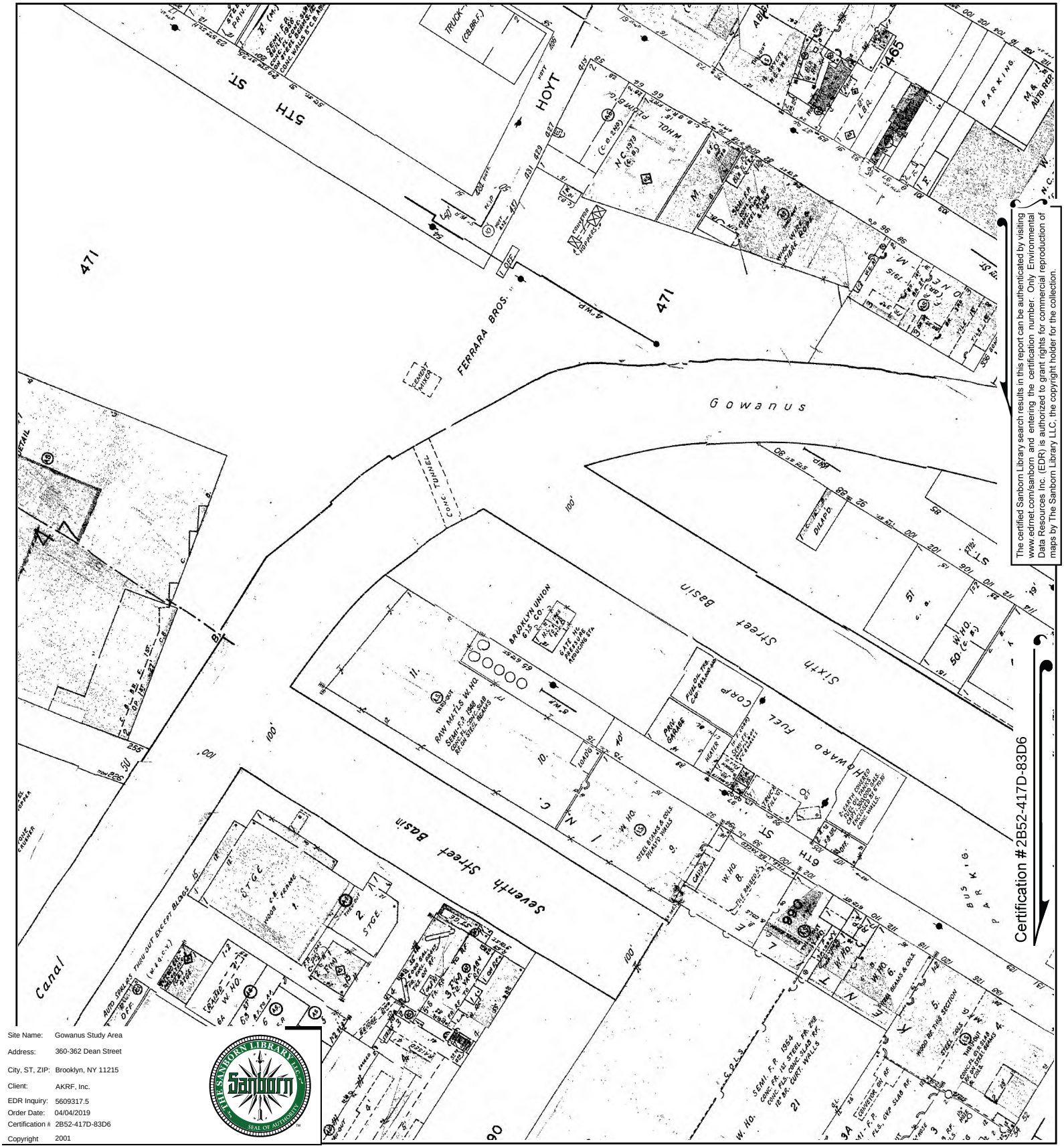

The certified Sanborn Library search results in this report can be authenticated by visiting www.edrnet.com/sanborn and entering the certification number. Only Environmental Data Resources Inc. (EDR) is authorized to grant rights for commercial reproduction of maps by The Sanborn Library LLC, the copyright holder for the collection.

Site Name:	Gowanus Study Area
Address:	360-362 Dean Street
City, ST, ZIP:	Brooklyn, NY 11215
Client:	AKRF, Inc.
EDR Inquiry:	5609317.5
Order Date:	04/04/2019
Certification #	2B52-417D-83D6
Copyright	2001

This Certified Sanborn Map combines the following sheets.
Outlined areas indicate map sheets within the collection.



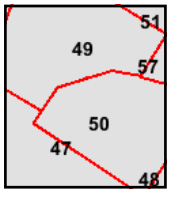

Volume 1, Sheet 50
Volume 1, Sheet 49
Volume 1, Sheet 47

0 Feet 150 300 600

N

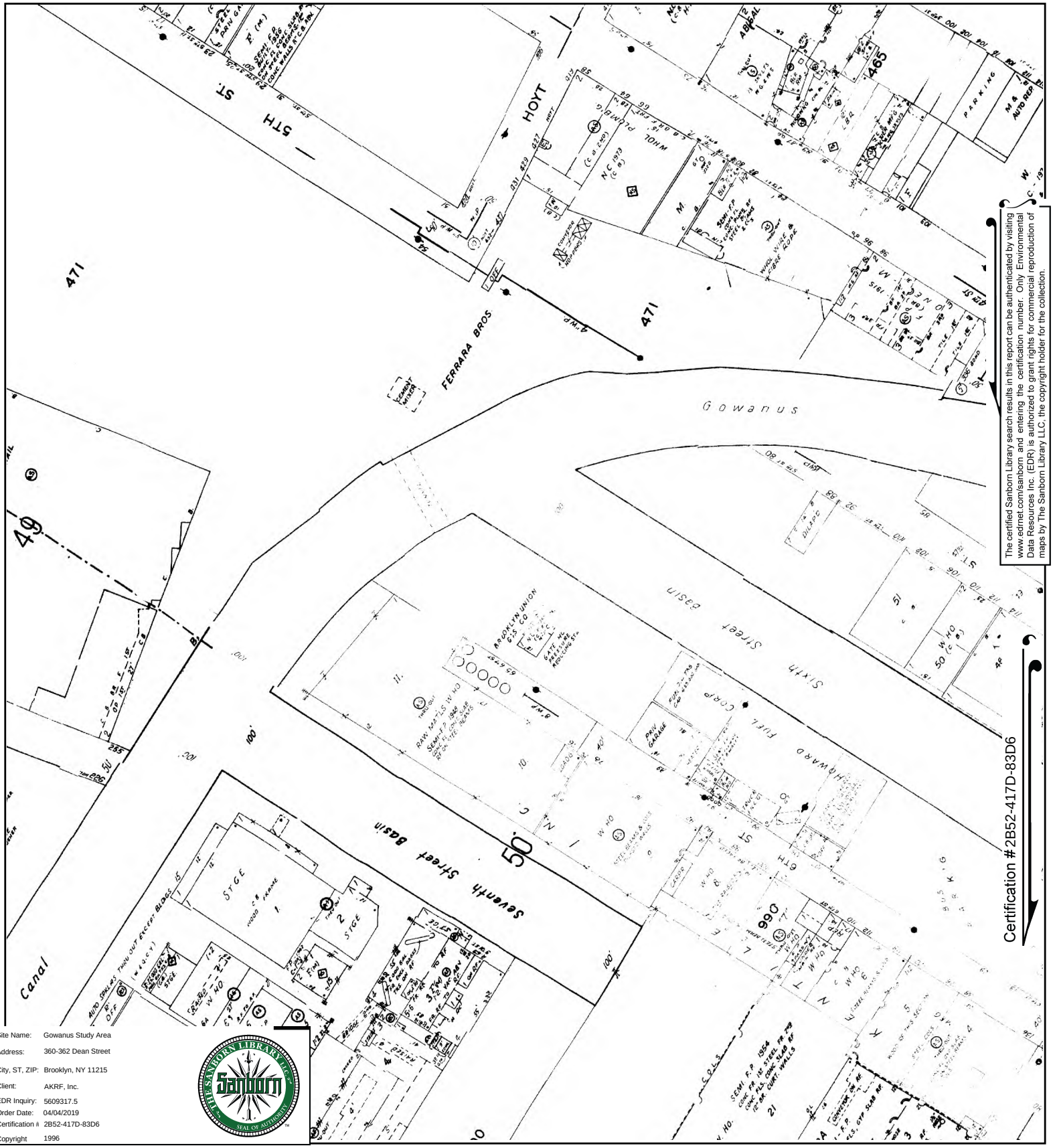

The certified Sanborn Library search results in this report can be authenticated by visiting www.edrnet.com/sanborn and entering the certification number. Only Environmental Data Resources Inc. (EDR) is authorized to grant rights for commercial reproduction of maps by The Sanborn Library LLC, the copyright holder for the collection.

Site Name:	Gowanus Study Area
Address:	360-362 Dean Street
City, ST, ZIP:	Brooklyn, NY 11215
Client:	AKRF, Inc.
EDR Inquiry:	5609317.5
Order Date:	04/04/2019
Certification #	2B52-417D-83D6
Copyright	1996

This Certified Sanborn Map combines the following sheets.
Outlined areas indicate map sheets within the collection.



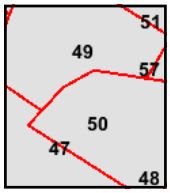

Volume 1, Sheet 50
Volume 1, Sheet 49
Volume 1, Sheet 47

0 Feet 150 300 600

N

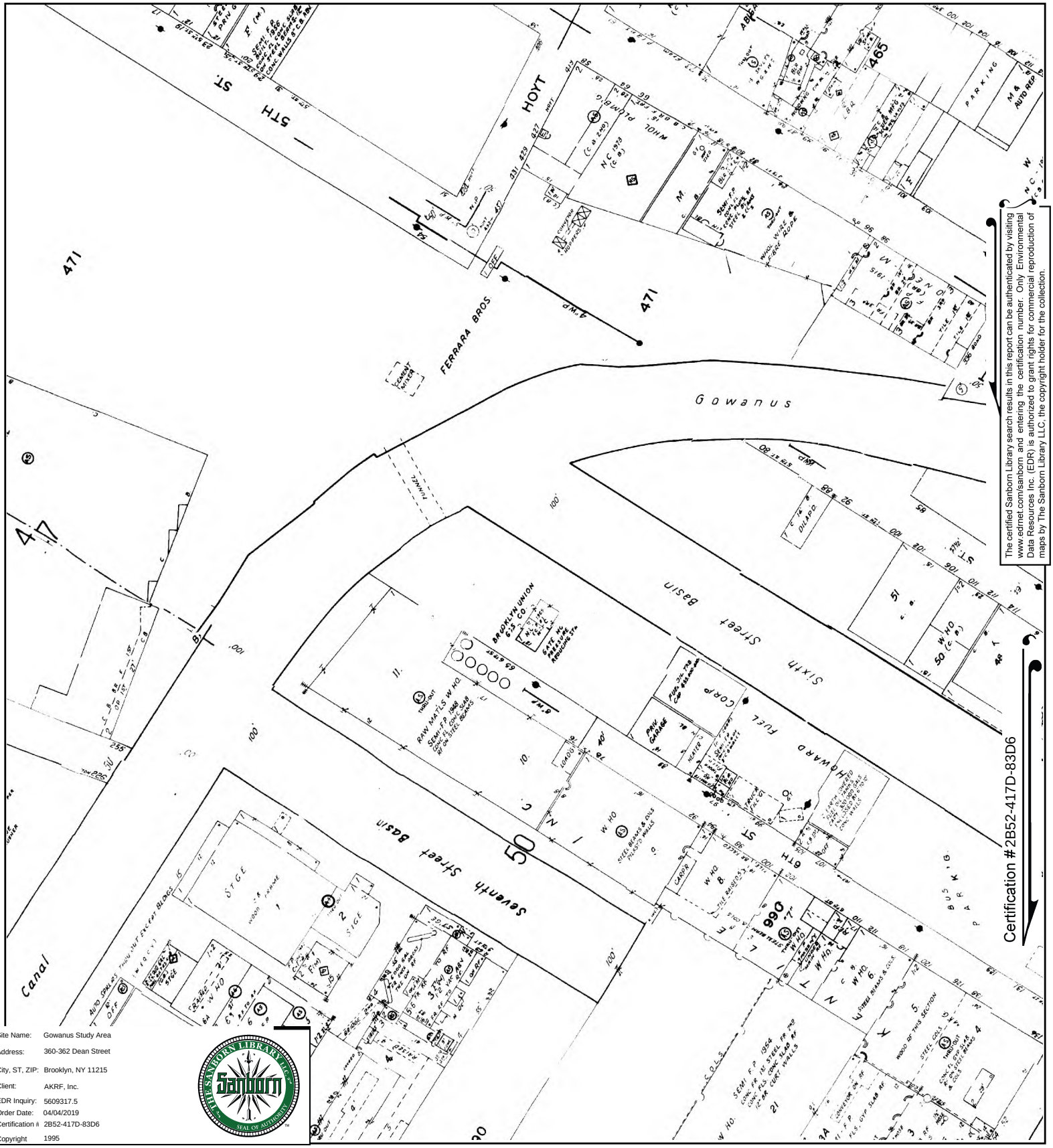

The certified Sanborn Library search results in this report can be authenticated by visiting www.edrnet.com/sanborn and entering the certification number. Only Environmental Data Resources Inc. (EDR) is authorized to grant rights for commercial reproduction of maps by The Sanborn Library LLC, the copyright holder for the collection.

Site Name:	Gowanus Study Area
Address:	360-362 Dean Street
City, ST, ZIP:	Brooklyn, NY 11215
Client:	AKRF, Inc.
EDR Inquiry:	5609317.5
Order Date:	04/04/2019
Certification #:	2B52-417D-83D6
Copyright	1995

This Certified Sanborn Map combines the following sheets.
Outlined areas indicate map sheets within the collection.



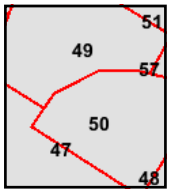

Volume 1, Sheet 50
Volume 1, Sheet 49
Volume 1, Sheet 47

0 Feet 150 300 600

N

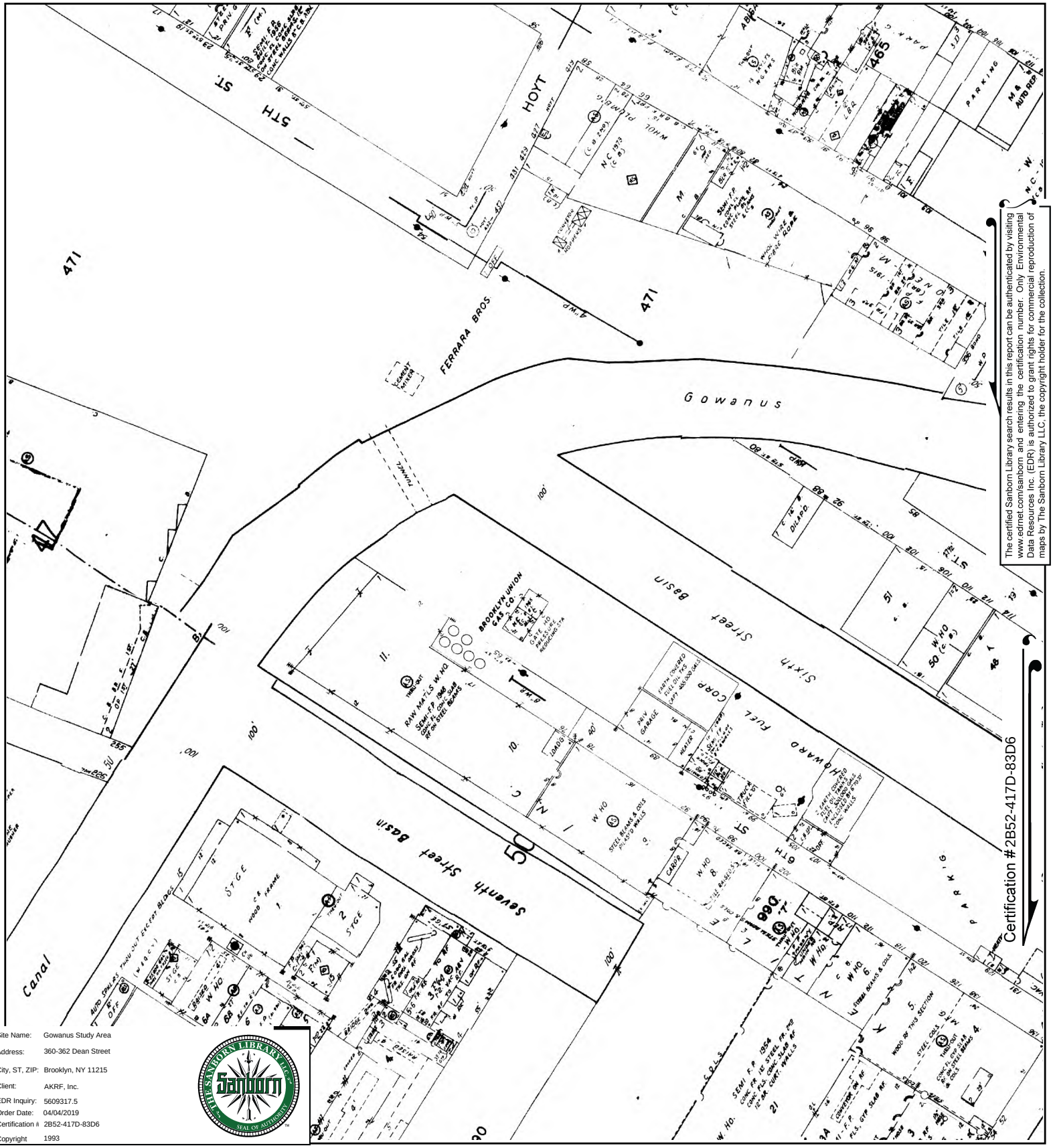

The certified Sanborn Library search results in this report can be authenticated by visiting www.edrnet.com/sanborn and entering the certification number. Only Environmental Data Resources Inc. (EDR) is authorized to grant rights for commercial reproduction of maps by The Sanborn Library LLC, the copyright holder for the collection.

Site Name:	Gowanus Study Area
Address:	360-362 Dean Street
City, ST, ZIP:	Brooklyn, NY 11215
Client:	AKRF, Inc.
EDR Inquiry:	5609317.5
Order Date:	04/04/2019
Certification #	2B52-417D-83D6
Copyright	1993

This Certified Sanborn Map combines the following sheets.
Outlined areas indicate map sheets within the collection.



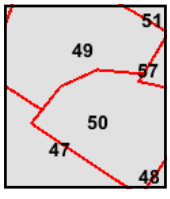

Volume 1, Sheet 57
Volume 1, Sheet 50
Volume 1, Sheet 49
Volume 1, Sheet 47

0 Feet 150 300 600

N

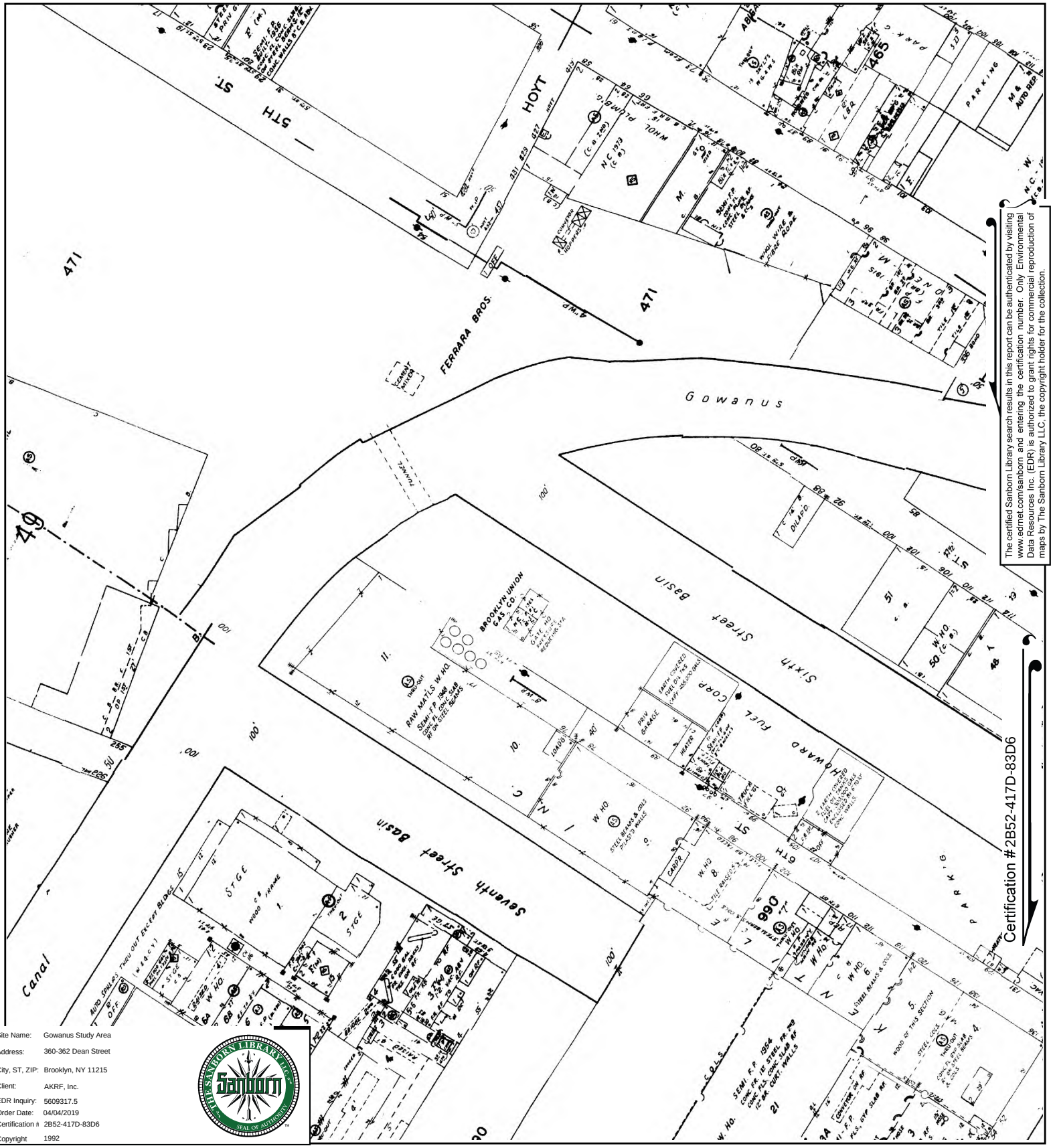

The certified Sanborn Library search results in this report can be authenticated by visiting www.edrnet.com/sanborn and entering the certification number. Only Environmental Data Resources Inc. (EDR) is authorized to grant rights for commercial reproduction of maps by The Sanborn Library LLC, the copyright holder for the collection.

Site Name:	Gowanus Study Area
Address:	360-362 Dean Street
City, ST, ZIP:	Brooklyn, NY 11215
Client:	AKRF, Inc.
EDR Inquiry:	5609317.5
Order Date:	04/04/2019
Certification #	2B52-417D-83D6
Copyright	1992

This Certified Sanborn Map combines the following sheets.
Outlined areas indicate map sheets within the collection.



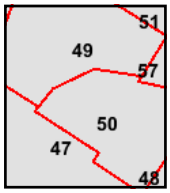

Volume 1, Sheet 57
Volume 1, Sheet 50
Volume 1, Sheet 49
Volume 1, Sheet 47

0 Feet 150 300 600

N

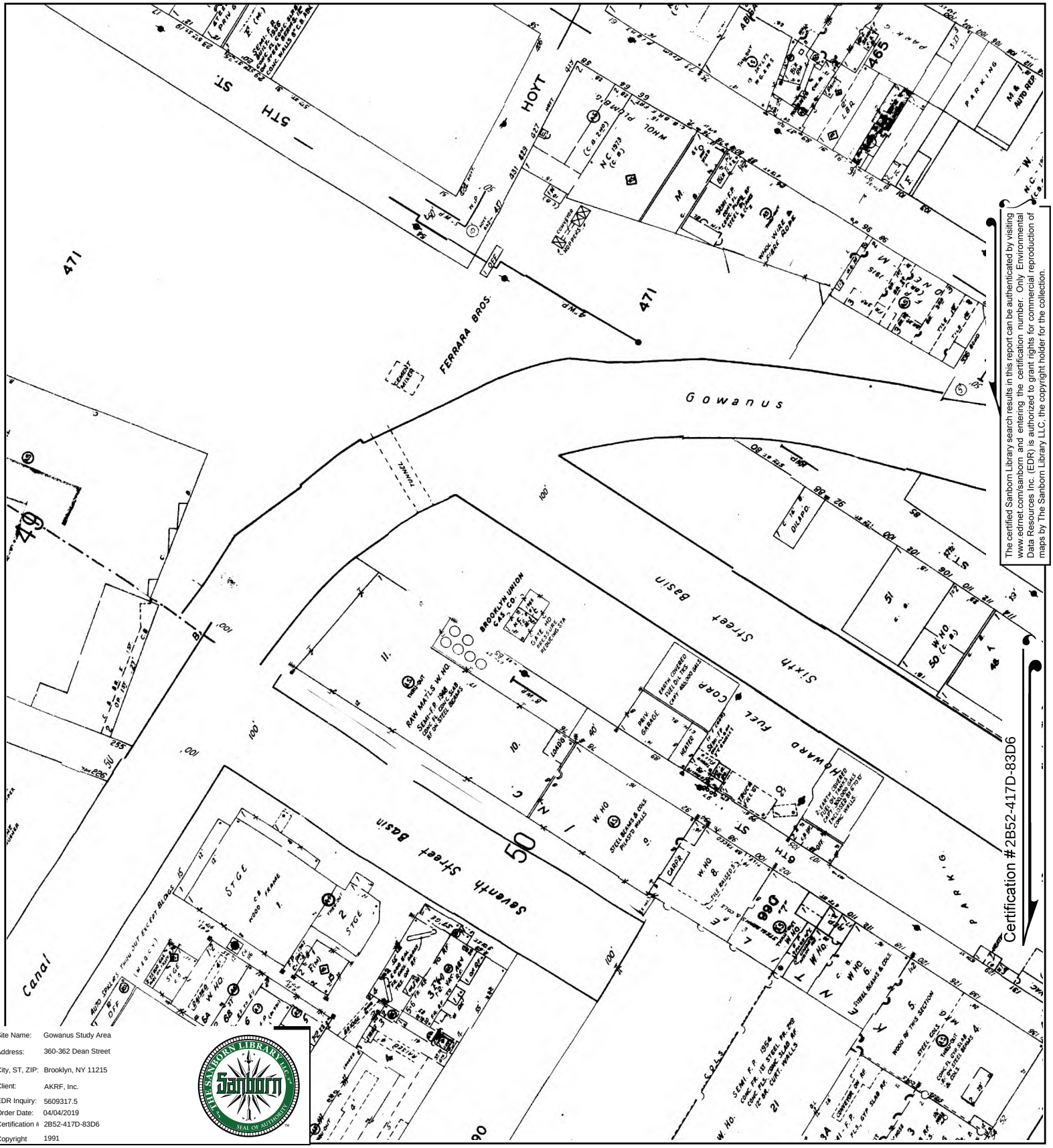

The certified Sanborn Library search results in this report can be authenticated by visiting www.edrnet.com/sanborn and entering the certification number. Only Environmental Data Resources Inc. (EDR) is authorized to grant rights for commercial reproduction of maps by The Sanborn Library LLC, the copyright holder for the collection.

Site Name:	Gowanus Study Area
Address:	360-362 Dean Street
City, ST, ZIP:	Brooklyn, NY 11215
Client:	AKRF, Inc.
EDR Inquiry:	5609317.5
Order Date:	04/04/2019
Certification #	2B52-417D-83D6
Copyright	1991

This Certified Sanborn Map combines the following sheets.
Outlined areas indicate map sheets within the collection.



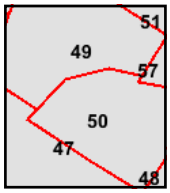

Volume 1, Sheet 57
Volume 1, Sheet 50
Volume 1, Sheet 49
Volume 1, Sheet 47

0 Feet 150 300 600

N



The certified Sanborn Library search results in this report can be authenticated by visiting www.edrnet.com/sanborn and entering the certification number. Only Environmental Data Resources Inc. (EDR) is authorized to grant rights for commercial reproduction of maps by The Sanborn Library LLC, the copyright holder for the collection.

Site Name:	Gowanus Study Area
Address:	360-362 Dean Street
City, ST, ZIP:	Brooklyn, NY 11215
Client:	AKRF, Inc.
EDR Inquiry:	5609317.5
Order Date:	04/04/2019
Certification #	2B52-417D-83D6
Copyright	1988

This Certified Sanborn Map combines the following sheets.
Outlined areas indicate map sheets within the collection.



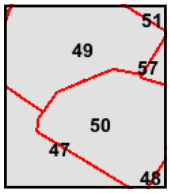

Volume 1, Sheet 50
Volume 1, Sheet 49
Volume 1, Sheet 47

0 Feet 150 300 600

N

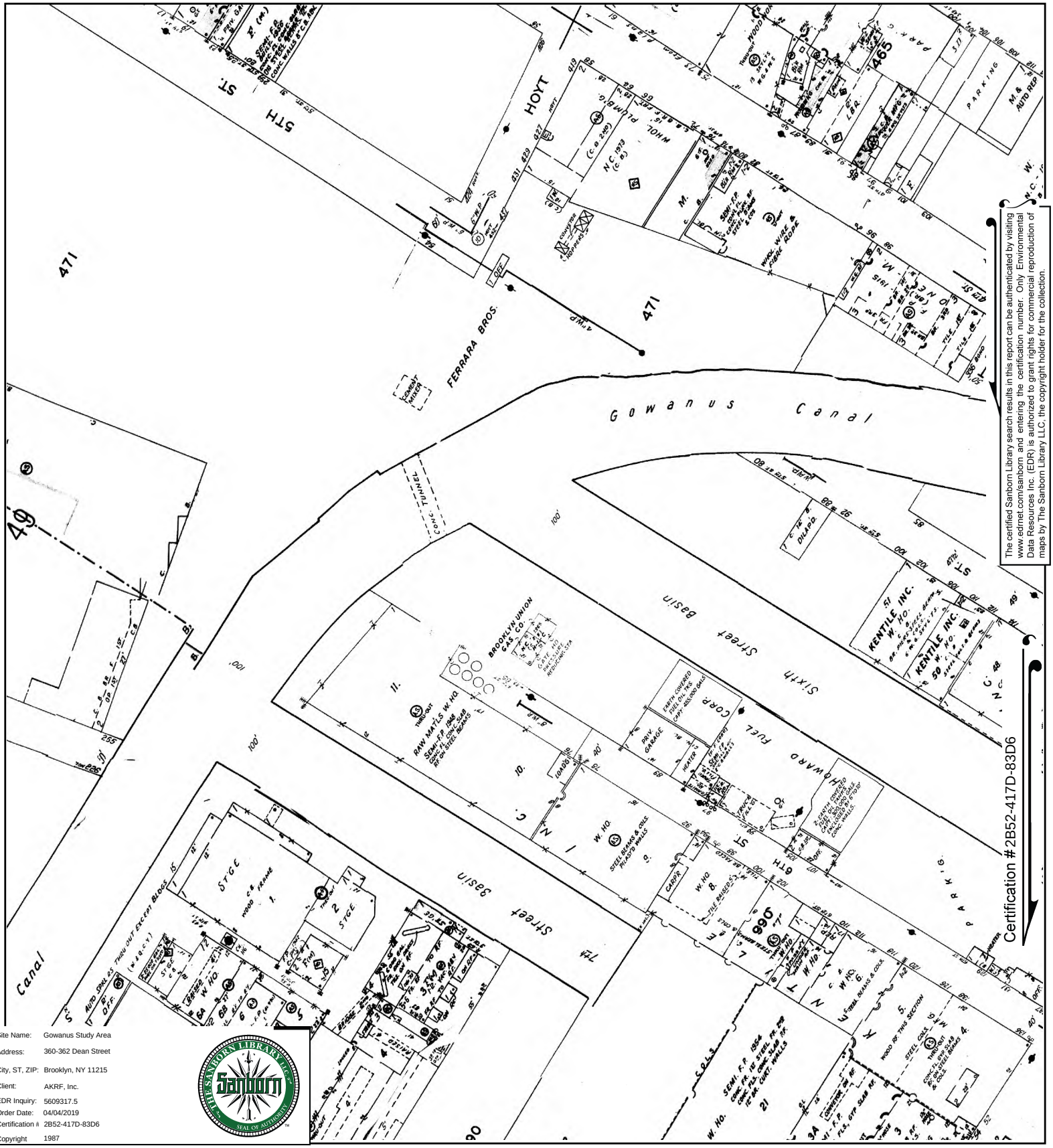

The certified Sanborn Library search results in this report can be authenticated by visiting www.edrnet.com/sanborn and entering the certification number. Only Environmental Data Resources Inc. (EDR) is authorized to grant rights for commercial reproduction of maps by The Sanborn Library LLC, the copyright holder for the collection.

Site Name:	Gowanus Study Area
Address:	360-362 Dean Street
City, ST, ZIP:	Brooklyn, NY 11215
Client:	AKRF, Inc.
EDR Inquiry:	5609317.5
Order Date:	04/04/2019
Certification #	2B52-417D-83D6
Copyright	1987

This Certified Sanborn Map combines the following sheets.
Outlined areas indicate map sheets within the collection.



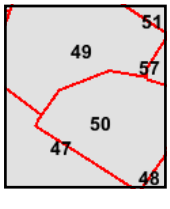

Volume 1, Sheet 50
Volume 1, Sheet 49
Volume 1, Sheet 47

0 Feet 150 300 600

N

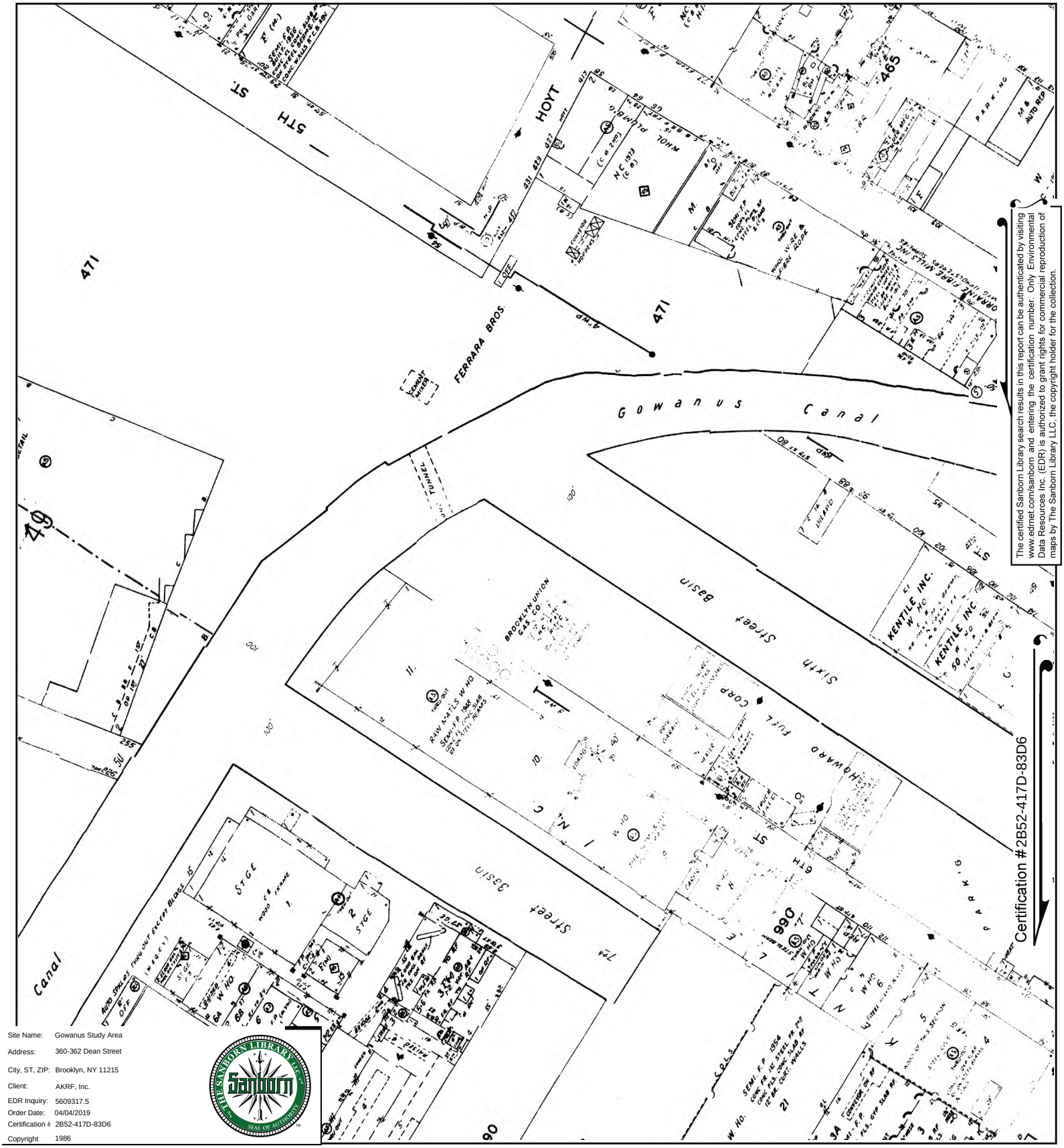

The certified Sanborn Library search results in this report can be authenticated by visiting www.edrnet.com/sanborn and entering the certification number. Only Environmental Data Resources Inc. (EDR) is authorized to grant rights for commercial reproduction of maps by The Sanborn Library LLC, the copyright holder for the collection.

Site Name:	Gowanus Study Area
Address:	360-362 Dean Street
City, ST, ZIP:	Brooklyn, NY 11215
Client:	AKRF, Inc.
EDR Inquiry:	5609317.5
Order Date:	04/04/2019
Certification #	2B52-417D-83D6
Copyright	1986

This Certified Sanborn Map combines the following sheets.
Outlined areas indicate map sheets within the collection.



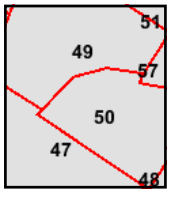

Volume 1, Sheet 57
Volume 1, Sheet 50
Volume 1, Sheet 49
Volume 1, Sheet 47

0 Feet 150 300 600

N

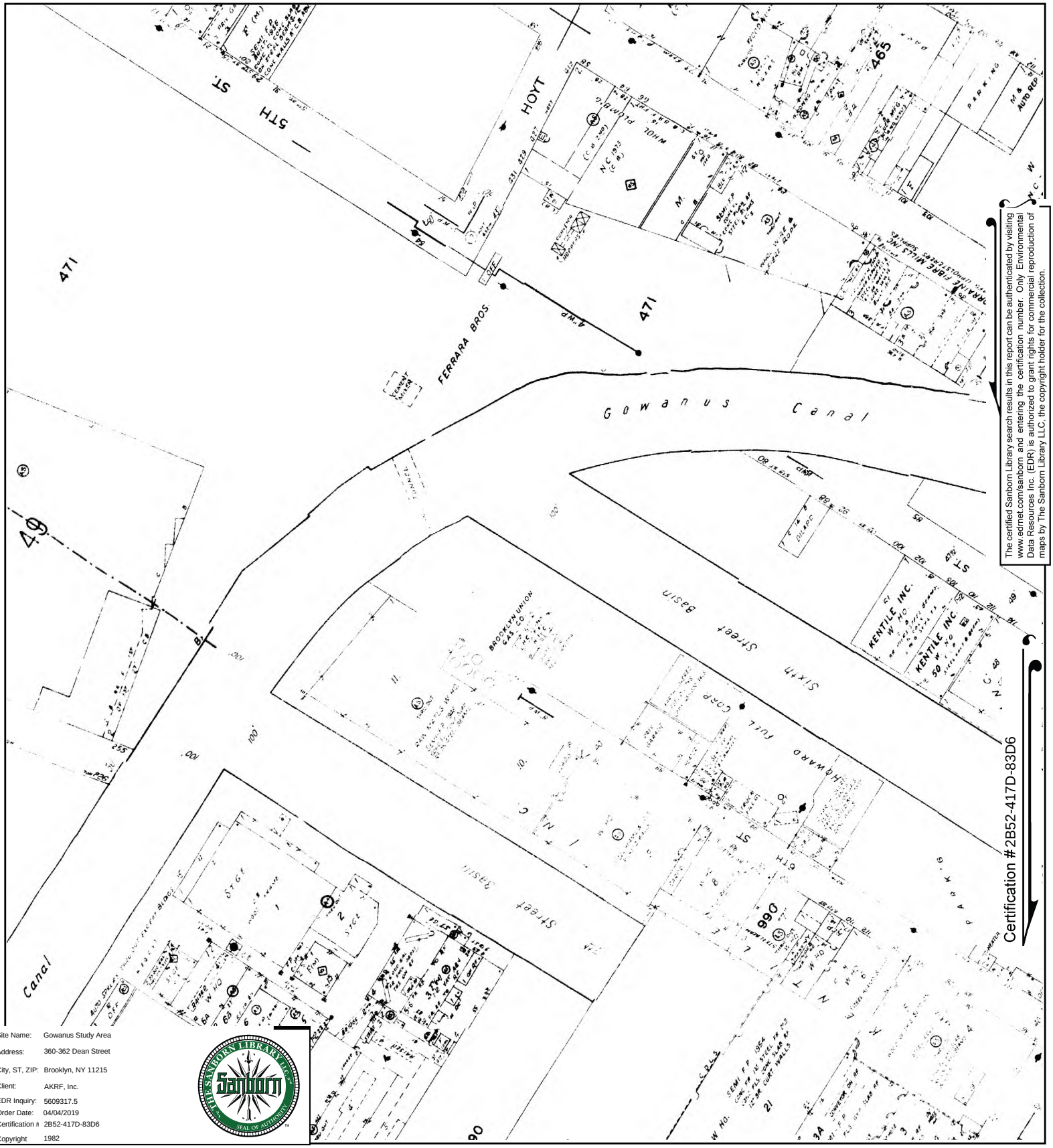

The certified Sanborn Library search results in this report can be authenticated by visiting www.edrnet.com/sanborn and entering the certification number. Only Environmental Data Resources Inc. (EDR) is authorized to grant rights for commercial reproduction of maps by The Sanborn Library LLC, the copyright holder for the collection.

Site Name:	Gowanus Study Area
Address:	360-362 Dean Street
City, ST, ZIP:	Brooklyn, NY 11215
Client:	AKRF, Inc.
EDR Inquiry:	5609317.5
Order Date:	04/04/2019
Certification #:	2B52-417D-83D6
Copyright	1982

This Certified Sanborn Map combines the following sheets.
Outlined areas indicate map sheets within the collection.



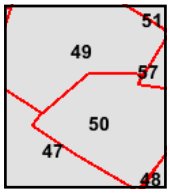

Volume 1, Sheet 57
Volume 1, Sheet 50
Volume 1, Sheet 49
Volume 1, Sheet 47

0 Feet 150 300 600

N

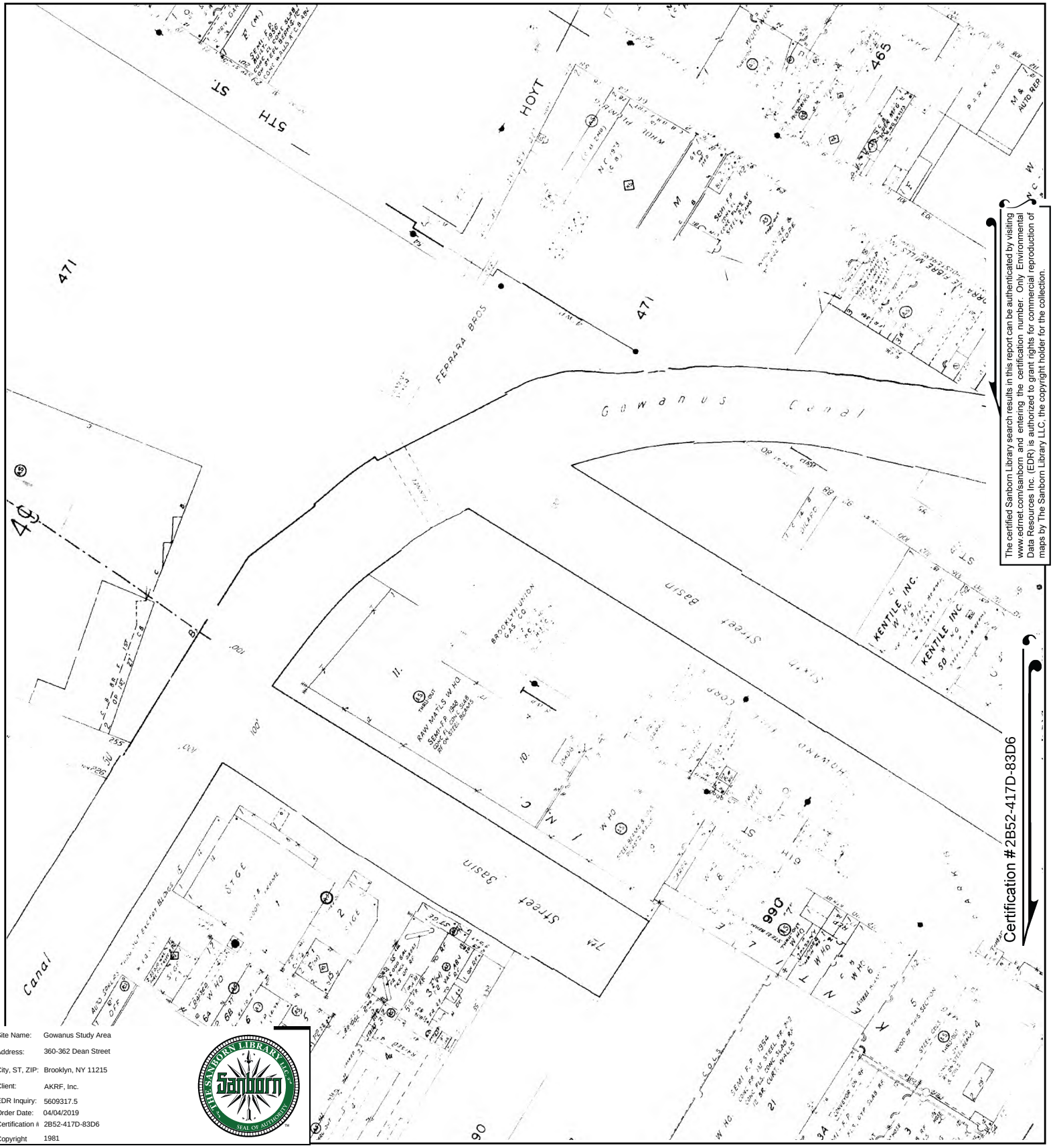

The certified Sanborn Library search results in this report can be authenticated by visiting www.edrnet.com/sanborn and entering the certification number. Only Environmental Data Resources Inc. (EDR) is authorized to grant rights for commercial reproduction of maps by The Sanborn Library LLC, the copyright holder for the collection.

Site Name:	Gowanus Study Area
Address:	360-362 Dean Street
City, ST, ZIP:	Brooklyn, NY 11215
Client:	AKRF, Inc.
EDR Inquiry:	5609317.5
Order Date:	04/04/2019
Certification #	2B52-417D-83D6
Copyright	1981

This Certified Sanborn Map combines the following sheets.
Outlined areas indicate map sheets within the collection.



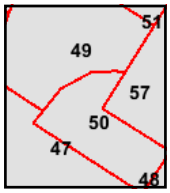

Volume 1, Sheet 57
Volume 1, Sheet 50
Volume 1, Sheet 49
Volume 1, Sheet 47

0 Feet 150 300 600

N

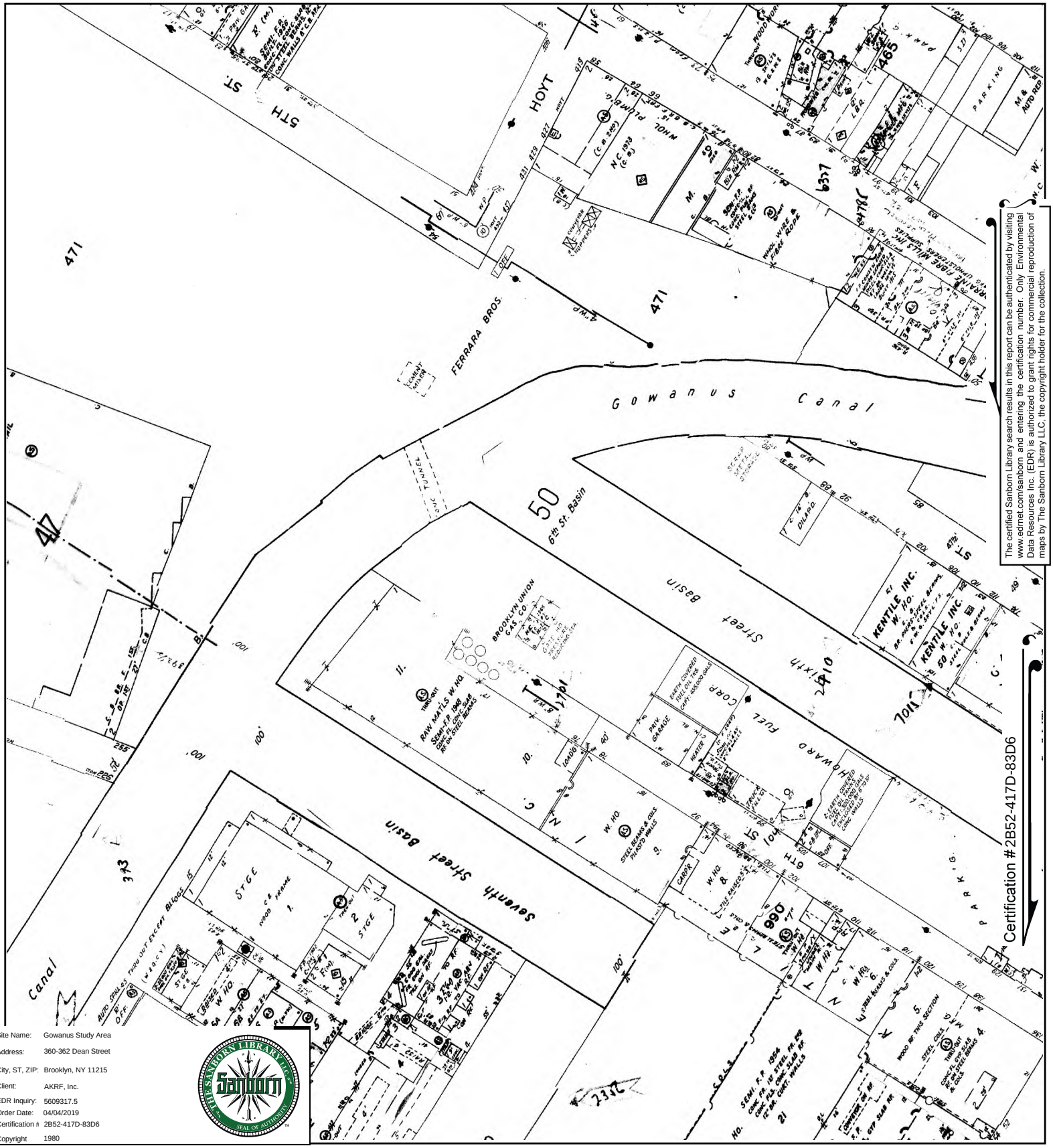

The certified Sanborn Library search results in this report can be authenticated by visiting www.edrnet.com/sanborn and entering the certification number. Only Environmental Data Resources Inc. (EDR) is authorized to grant rights for commercial reproduction of maps by The Sanborn Library LLC, the copyright holder for the collection.

Site Name:	Gowanus Study Area
Address:	360-362 Dean Street
City, ST, ZIP:	Brooklyn, NY 11215
Client:	AKRF, Inc.
EDR Inquiry:	5609317.5
Order Date:	04/04/2019
Certification #	2B52-417D-83D6
Copyright	1980

This Certified Sanborn Map combines the following sheets.
Outlined areas indicate map sheets within the collection.

0 Feet 150 300 600



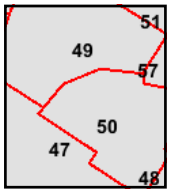

Volume 1, Sheet 50
Volume 1, Sheet 49
Volume 1, Sheet 47

N

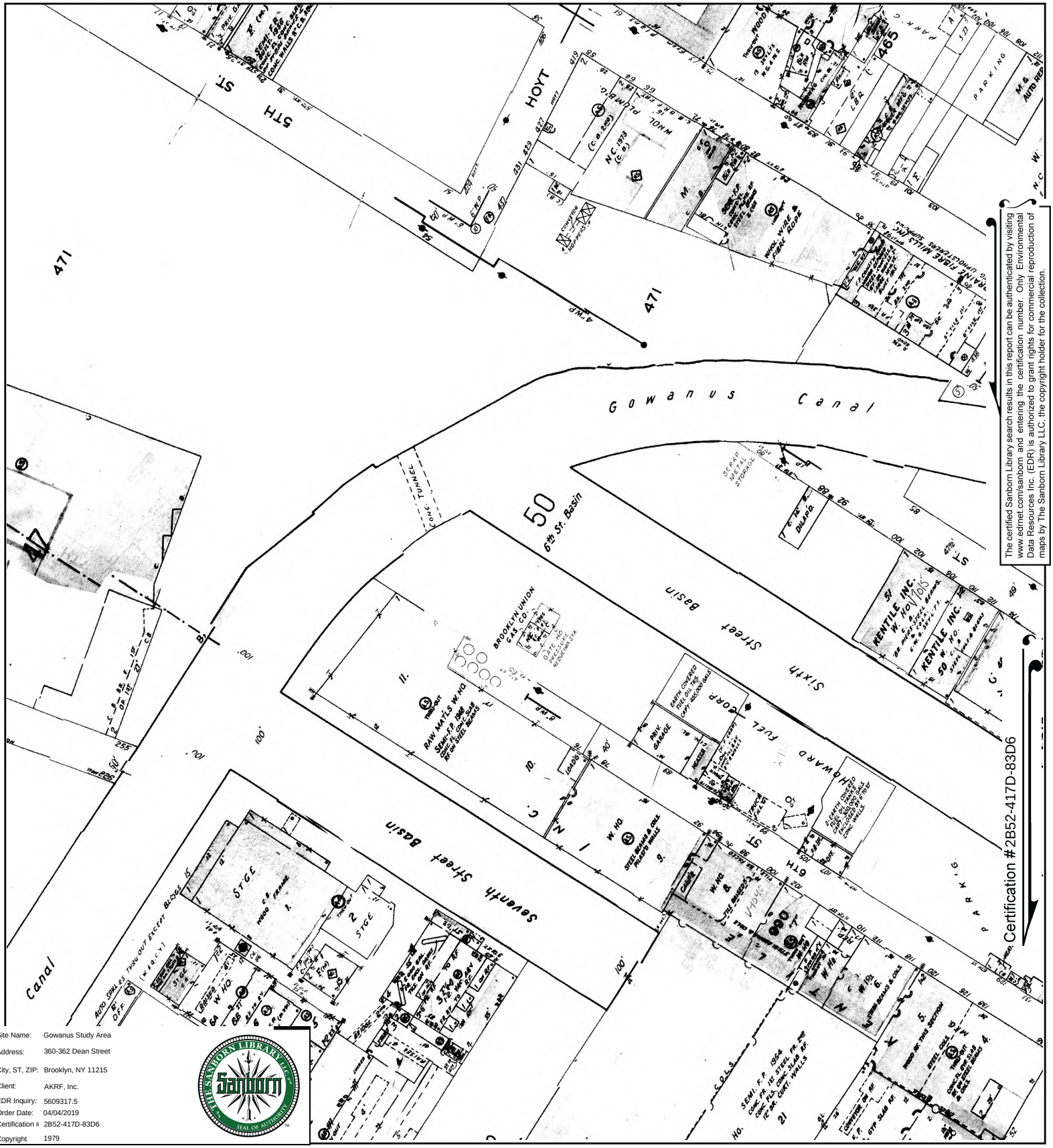

The certified Sanborn Library search results in this report can be authenticated by visiting www.edrnet.com/sanborn and entering the certification number. Only Environmental Data Resources Inc. (EDR) is authorized to grant rights for commercial reproduction of maps by The Sanborn Library LLC, the copyright holder for the collection.

Site Name:	Gowanus Study Area
Address:	360-362 Dean Street
City, ST, ZIP:	Brooklyn, NY 11215
Client:	AKRF, Inc.
EDR Inquiry:	5609317.5
Order Date:	04/04/2019
Certification #	2B52-417D-83D6
Copyright	1979

This Certified Sanborn Map combines the following sheets.
Outlined areas indicate map sheets within the collection.



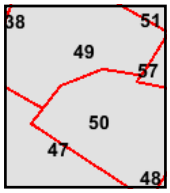

Volume 1, Sheet 57
Volume 1, Sheet 50
Volume 1, Sheet 49
Volume 1, Sheet 47

0 Feet 150 300 600

N

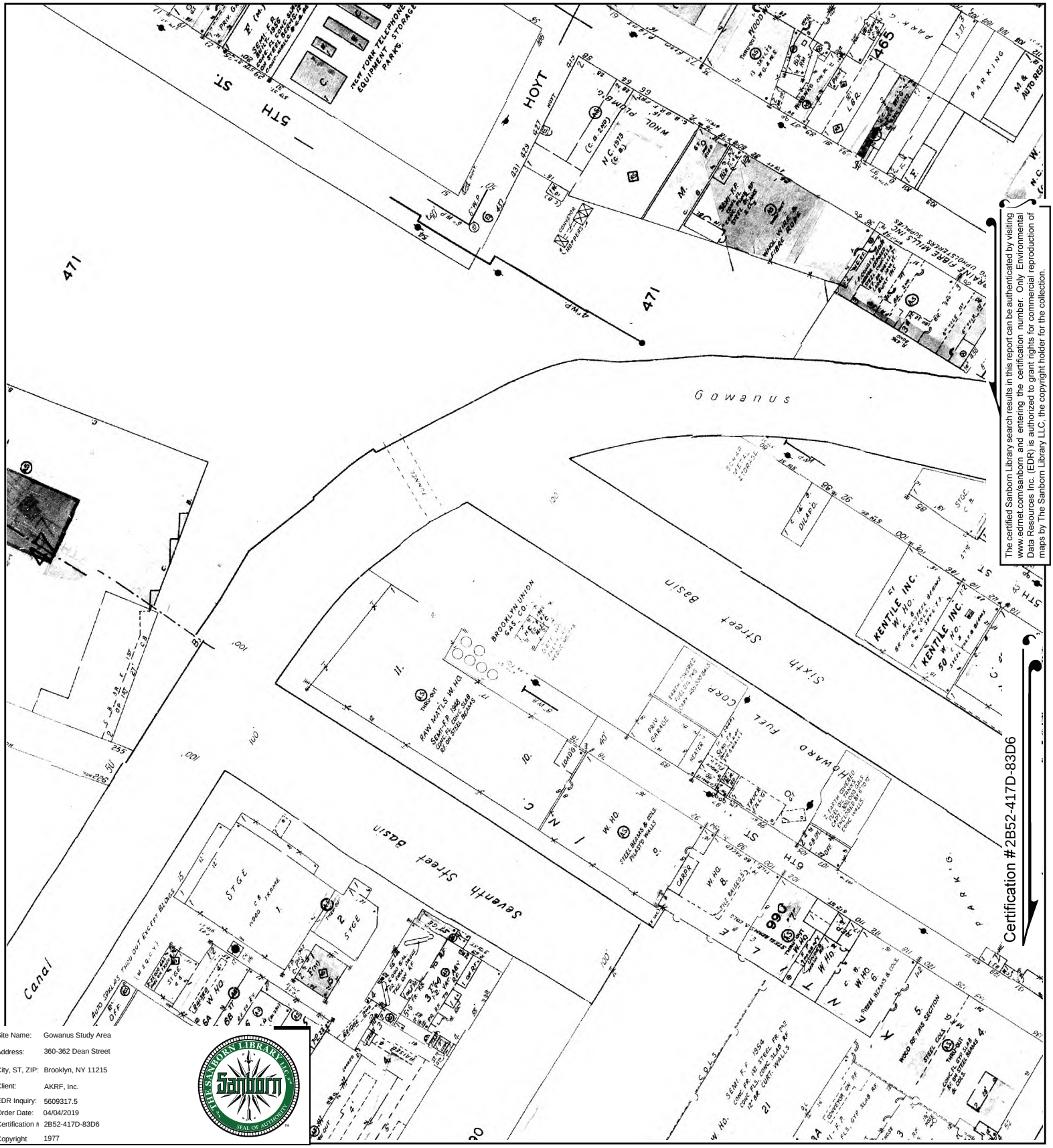

The certified Sanborn Library search results in this report can be authenticated by visiting www.edrnet.com/sanborn and entering the certification number. Only Environmental Data Resources Inc. (EDR) is authorized to grant rights for commercial reproduction of maps by The Sanborn Library LLC, the copyright holder for the collection.

Site Name:	Gowanus Study Area
Address:	360-362 Dean Street
City, ST, ZIP:	Brooklyn, NY 11215
Client:	AKRF, Inc.
EDR Inquiry:	5609317.5
Order Date:	04/04/2019
Certification #:	2B52-417D-83D6
Copyright	1977

This Certified Sanborn Map combines the following sheets.
Outlined areas indicate map sheets within the collection.



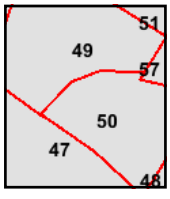

Volume 1, Sheet 49
Volume 1, Sheet 49
Volume 1, Sheet 47
Volume 1, Sheet 57
Volume 1, Sheet 50

0 Feet 150 300 600

N

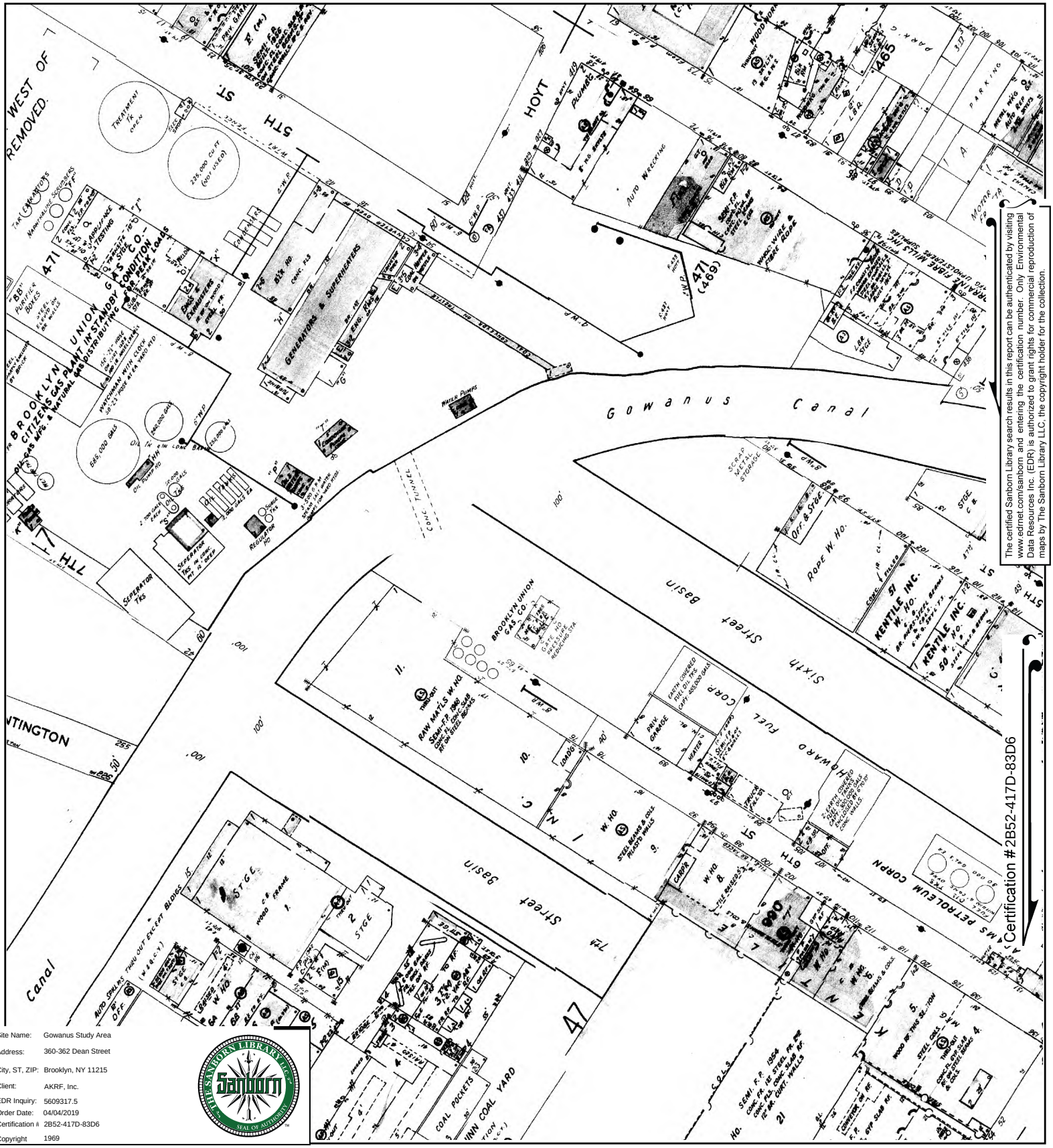

The certified Sanborn Library search results in this report can be authenticated by visiting www.edrnet.com/sanborn and entering the certification number. Only Environmental Data Resources Inc. (EDR) is authorized to grant rights for commercial reproduction of maps by The Sanborn Library LLC, the copyright holder for the collection.

Site Name:	Gowanus Study Area
Address:	360-362 Dean Street
City, ST, ZIP:	Brooklyn, NY 11215
Client:	AKRF, Inc.
EDR Inquiry:	5609317.5
Order Date:	04/04/2019
Certification #:	2B52-417D-83D6
Copyright	1969

This Certified Sanborn Map combines the following sheets.
Outlined areas indicate map sheets within the collection.

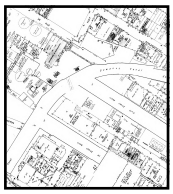

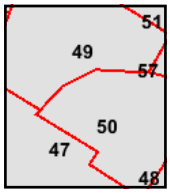

Volume 1, Sheet 50
Volume 1, Sheet 49
Volume 1, Sheet 47
Volume 1, Sheet 57

0 Feet 150 300 600

N

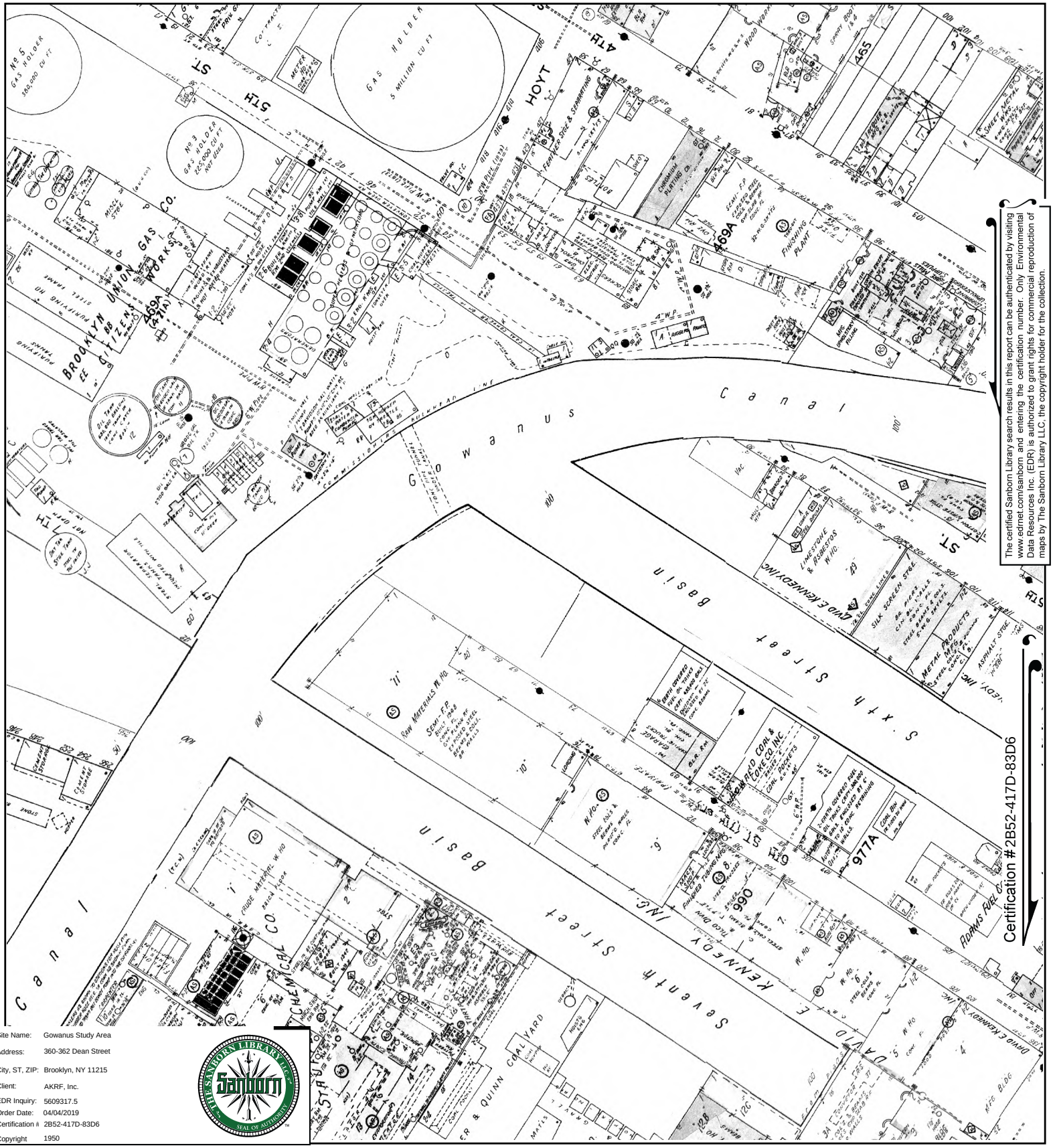

The certified Sanborn Library search results in this report can be authenticated by visiting www.edrnet.com/sanborn and entering the certification number. Only Environmental Data Resources Inc. (EDR) is authorized to grant rights for commercial reproduction of maps by The Sanborn Library LLC, the copyright holder for the collection.

Site Name:	Gowanus Study Area
Address:	360-362 Dean Street
City, ST, ZIP:	Brooklyn, NY 11215
Client:	AKRF, Inc.
EDR Inquiry:	5609317.5
Order Date:	04/04/2019
Certification #:	2B52-417D-83D6
Copyright	1950

This Certified Sanborn Map combines the following sheets.
Outlined areas indicate map sheets within the collection.

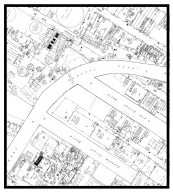

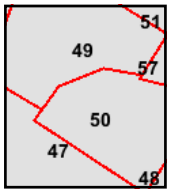

Volume 1, Sheet 57
Volume 1, Sheet 50
Volume 1, Sheet 49
Volume 1, Sheet 47

0 Feet 150 300 600

N

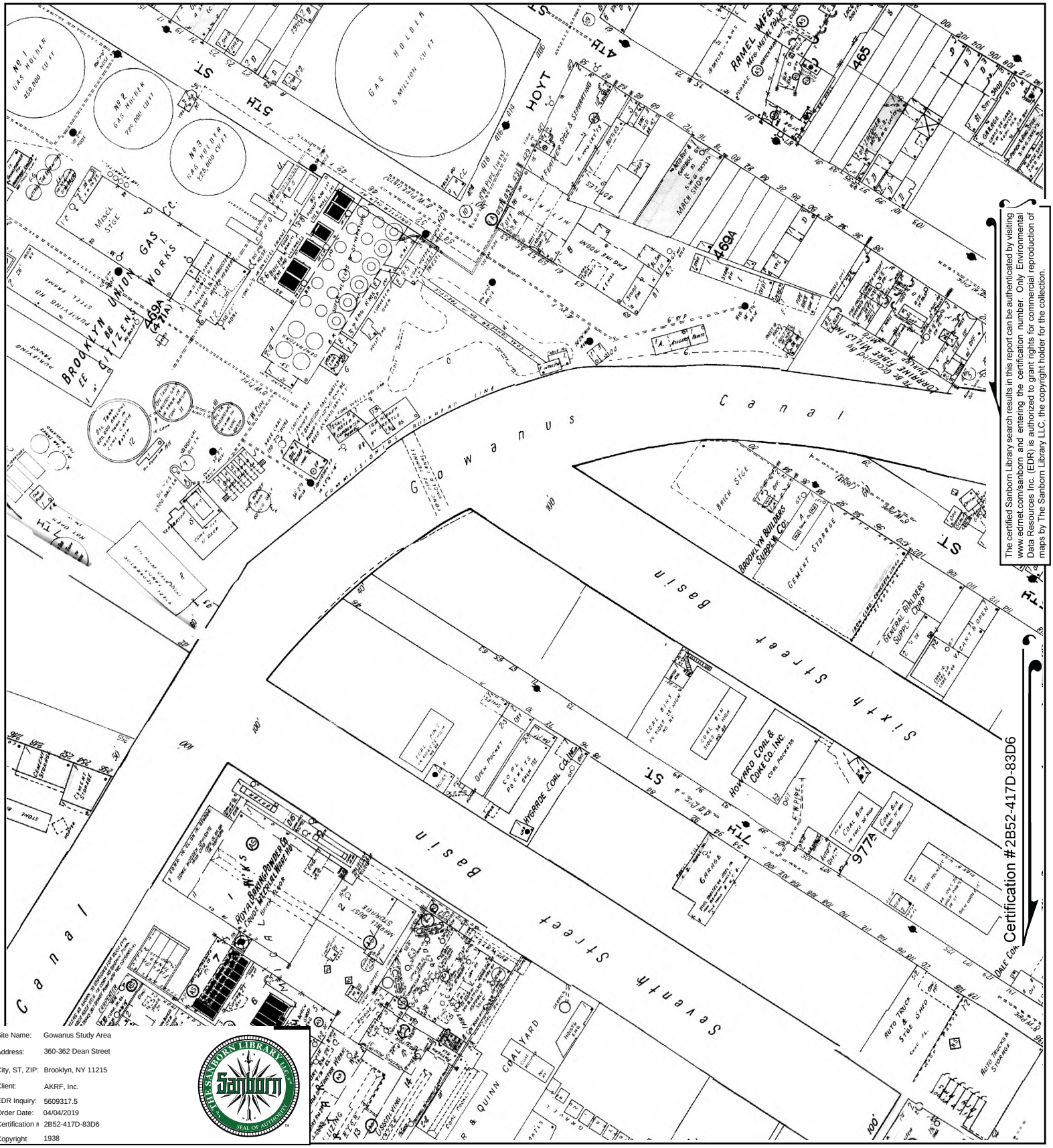

The certified Sanborn Library search results in this report can be authenticated by visiting www.edrnet.com/sanborn and entering the certification number. Only Environmental Data Resources Inc. (EDR) is authorized to grant rights for commercial reproduction of maps by The Sanborn Library LLC, the copyright holder for the collection.

Certification #2B52-417D-83D6

Site Name:	Gowanus Study Area
Address:	360-362 Dean Street
City, ST, ZIP:	Brooklyn, NY 11215
Client:	AKRF, Inc.
EDR Inquiry:	5609317.5
Order Date:	04/04/2019
Certification #:	2B52-417D-83D6
Copyright	1938

This Certified Sanborn Map combines the following sheets.
Outlined areas indicate map sheets within the collection.

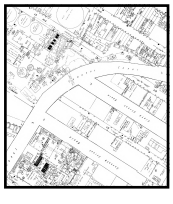

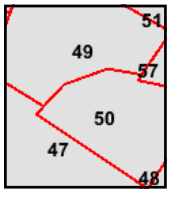

Volume 1, Sheet 57
Volume 1, Sheet 50
Volume 1, Sheet 49
Volume 1, Sheet 47

0 Feet 150 300 600

N

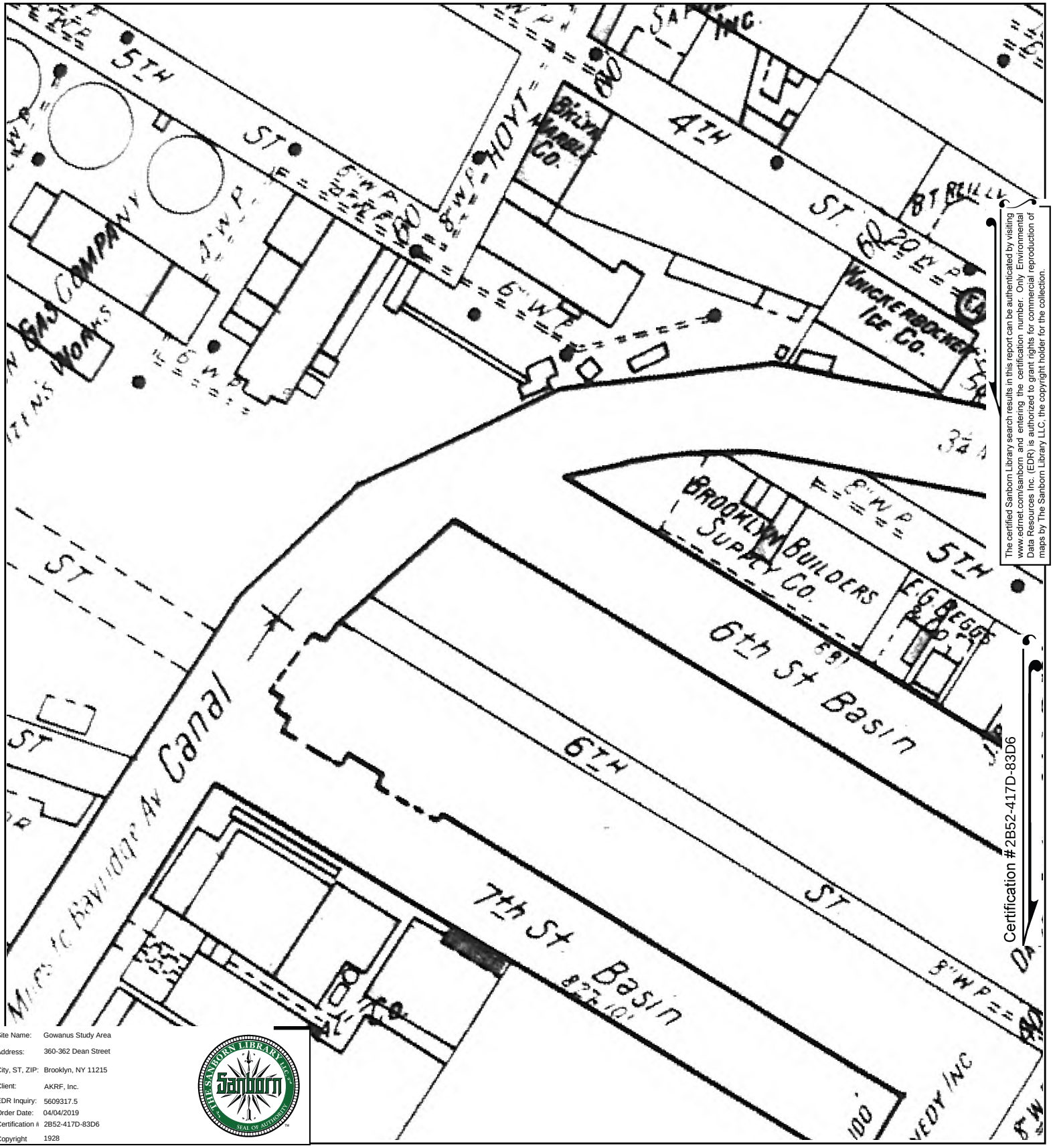

The certified Sanborn Library search results in this report can be authenticated by visiting www.edrnet.com/sanborn and entering the certification number. Only Environmental Data Resources Inc. (EDR) is authorized to grant rights for commercial reproduction of maps by The Sanborn Library LLC, the copyright holder for the collection.

Site Name:	Gowanus Study Area
Address:	360-362 Dean Street
City, ST, ZIP:	Brooklyn, NY 11215
Client:	AKRF, Inc.
EDR Inquiry:	5609317.5
Order Date:	04/04/2019
Certification #	2B52-417D-83D6
Copyright	1928

This Certified Sanborn Map combines the following sheets. Outlined areas indicate map sheets within the collection.

0 Feet 150 300 600

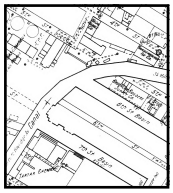

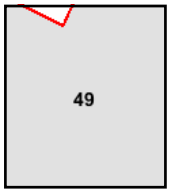

Volume Pier Maps, Sheet 49

N

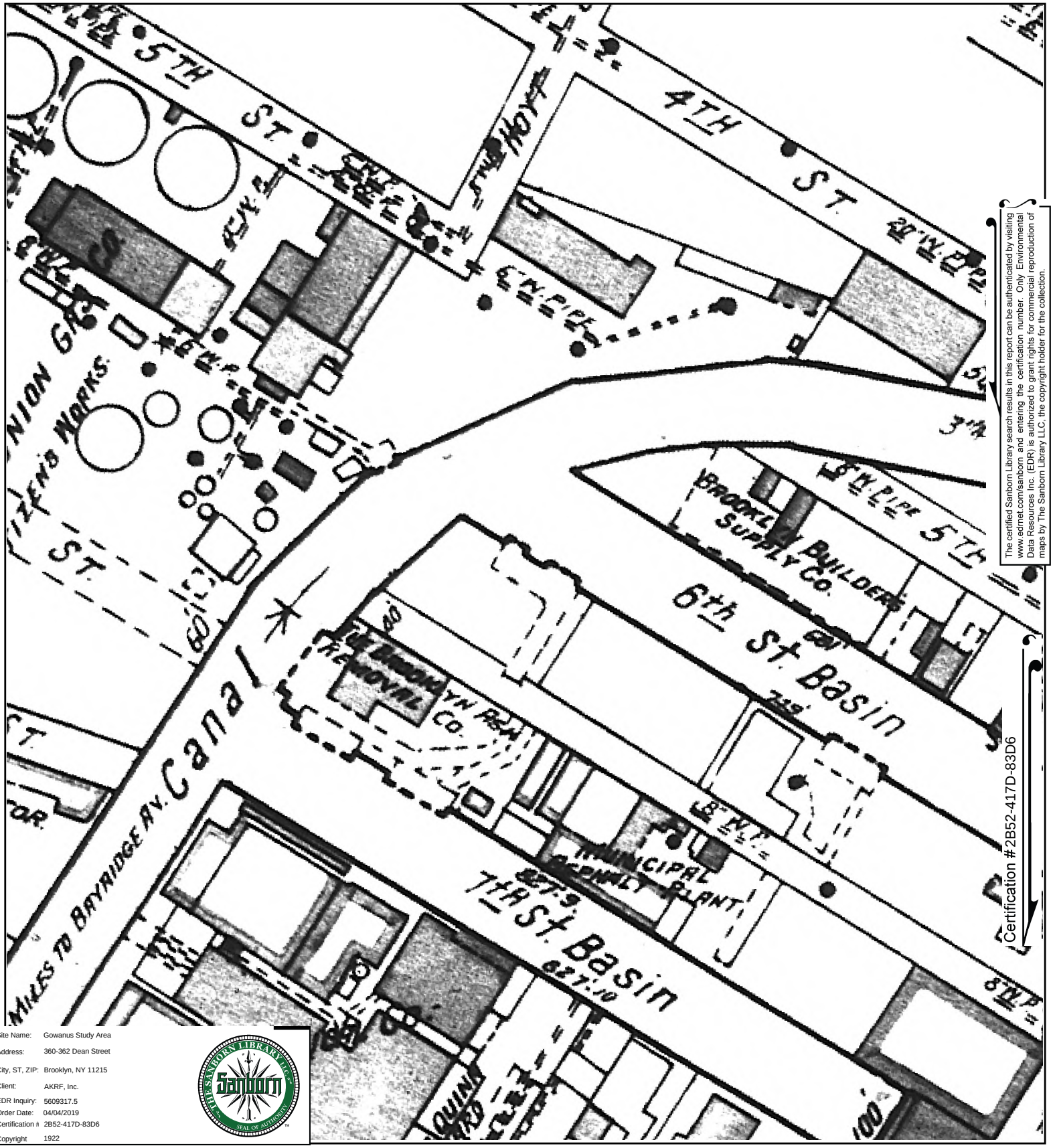

The certified Sanborn Library search results in this report can be authenticated by visiting www.edrnet.com/sanborn and entering the certification number. Only Environmental Data Resources Inc. (EDR) is authorized to grant rights for commercial reproduction of maps by The Sanborn Library LLC, the copyright holder for the collection.

Certification #2B52-417D-83D6

Site Name:	Gowanus Study Area
Address:	360-362 Dean Street
City, ST, ZIP:	Brooklyn, NY 11215
Client:	AKRF, Inc.
EDR Inquiry:	5609317.5
Order Date:	04/04/2019
Certification #:	2B52-417D-83D6
Copyright	1922

This Certified Sanborn Map combines the following sheets. Outlined areas indicate map sheets within the collection.

0 Feet 150 300 600

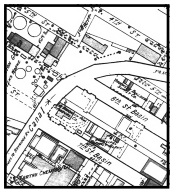

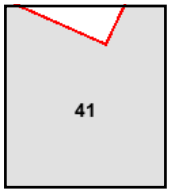

Volume Pier Maps, Sheet 41

N

The certified Sanborn Library search results in this report can be authenticated by visiting www.edrnet.com/sanborn and entering the certification number. Only Environmental Data Resources Inc. (EDR) is authorized to grant rights for commercial reproduction of maps by The Sanborn Library LLC, the copyright holder for the collection.

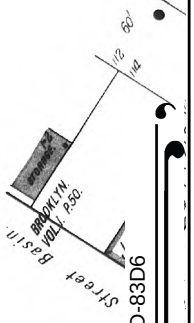

Certification #2B52-417D-83D6

Site Name: Gowanus Study Area
Address: 360-362 Dean Street
City, ST, ZIP: Brooklyn, NY 11215
Client: AKRF, Inc.
EDR Inquiry: 5609317.5
Order Date: 04/04/2019
Certification #: 2B52-417D-83D6
Copyright: 1921

This Certified Sanborn Map combines the following sheets. Outlined areas indicate map sheets within the collection.

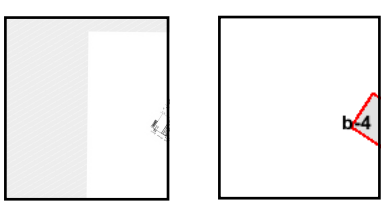

Volume Atlas Maps, Sheet b-4

0 Feet 150 300 600

N



The certified Sanborn Library search results in this report can be authenticated by visiting www.edrnet.com/sanborn and entering the certification number. Only Environmental Data Resources Inc. (EDR) is authorized to grant rights for commercial reproduction of maps by The Sanborn Library LLC, the copyright holder for the collection.

Site Name:	Gowanus Study Area
Address:	360-362 Dean Street
City, ST, ZIP:	Brooklyn, NY 11215
Client:	AKRF, Inc.
EDR Inquiry:	5609317.5
Order Date:	04/04/2019
Certification #	2B52-417D-83D6
Copyright	1915

This Certified Sanborn Map combines the following sheets.
Outlined areas indicate map sheets within the collection.

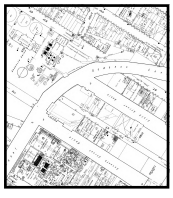

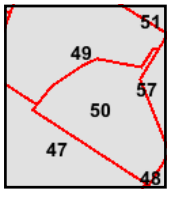

Volume 1, Sheet 50
Volume 1, Sheet 49
Volume 1, Sheet 47

0 Feet 150 300 600

N

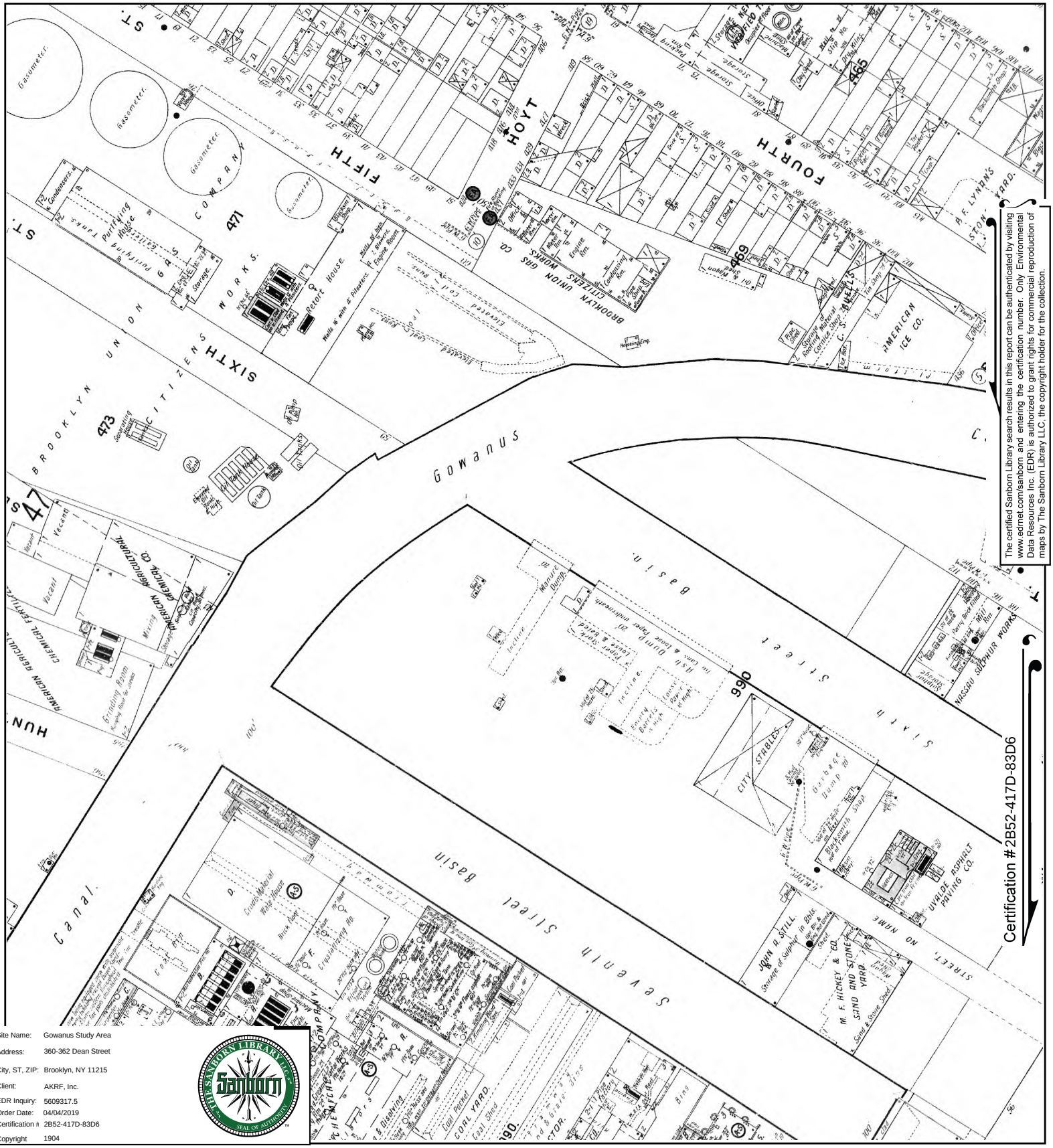

The certified Sanborn Library search results in this report can be authenticated by visiting www.edrnet.com/sanborn and entering the certification number. Only Environmental Data Resources Inc. (EDR) is authorized to grant rights for commercial reproduction of maps by The Sanborn Library LLC, the copyright holder for the collection.

Certification #2B52-417D-83D6

Site Name:	Gowanus Study Area
Address:	360-362 Dean Street
City, ST, ZIP:	Brooklyn, NY 11215
Client:	AKRF, Inc.
EDR Inquiry:	5609317.5
Order Date:	04/04/2019
Certification #:	2B52-417D-83D6
Copyright	1904

This Certified Sanborn Map combines the following sheets.
Outlined areas indicate map sheets within the collection.

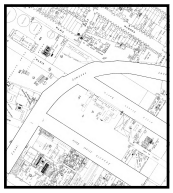

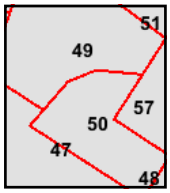

Volume 1, Sheet 57
Volume 1, Sheet 50
Volume 1, Sheet 49
Volume 1, Sheet 47

0 Feet 150 300 600

N

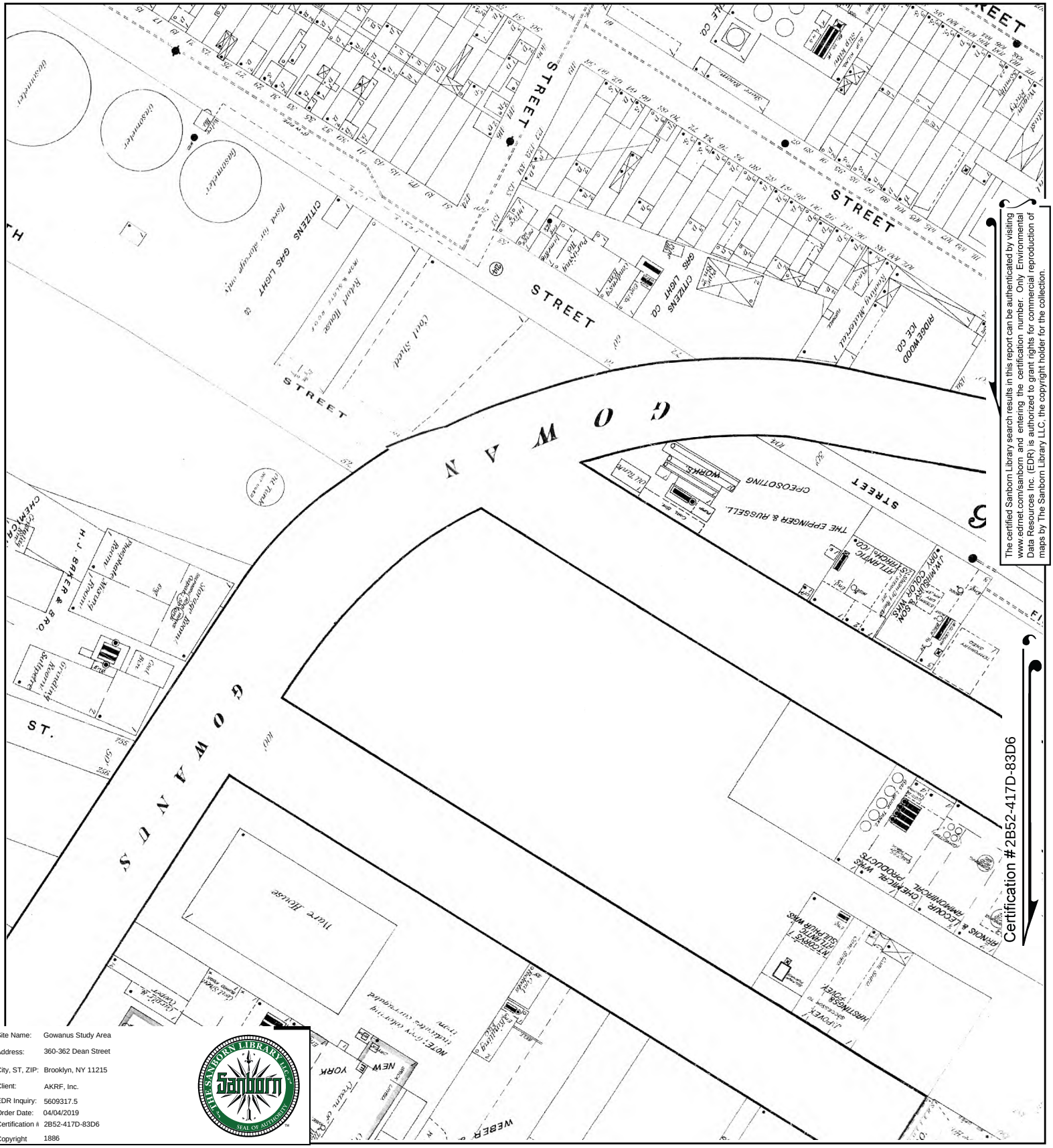

The certified Sanborn Library search results in this report can be authenticated by visiting www.edrnet.com/sanborn and entering the certification number. Only Environmental Data Resources Inc. (EDR) is authorized to grant rights for commercial reproduction of maps by The Sanborn Library LLC, the copyright holder for the collection.

Certification #2B52-417D-83D6

Site Name:	Gowanus Study Area
Address:	360-362 Dean Street
City, ST, ZIP:	Brooklyn, NY 11215
Client:	AKRF, Inc.
EDR Inquiry:	5609317.5
Order Date:	04/04/2019
Certification #	2B52-417D-83D6
Copyright	1886

This Certified Sanborn Map combines the following sheets.
Outlined areas indicate map sheets within the collection.



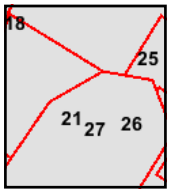

Volume 1, Sheet 21
Volume 1, Sheet 21
Volume 1, Sheet 27
Volume 1, Sheet 27
Volume 1, Sheet 26

0 Feet 150 300 600

N

Gowanus Study Area

360-362 Dean Street

Brooklyn, NY 11215

Inquiry Number: 5609317.5

April 04, 2019

Certified Sanborn® Map Report

6 Armstrong Road, 4th floor
Shelton, CT 06484
Toll Free: 800.352.0050
www.edrnet.com

Certified Sanborn® Map Report

04/04/19

Site Name:

Gowanus Study Area
360-362 Dean Street
Brooklyn, NY 11215
EDR Inquiry # 5609317.5

Client Name:

AKRF, Inc.
440 Park Avenue, South 7th Floor
New York, NY 10016
Contact: Neoma Chefalo

The Sanborn Library has been searched by EDR and maps covering the target property location as provided by AKRF, Inc. were identified for the years listed below. The Sanborn Library is the largest, most complete collection of fire insurance maps. The collection includes maps from Sanborn, Bromley, Perris & Browne, Hopkins, Barlow, and others. Only Environmental Data Resources Inc. (EDR) is authorized to grant rights for commercial reproduction of maps by the Sanborn Library LLC, the copyright holder for the collection. Results can be authenticated by visiting www.edrnet.com/sanborn.

The Sanborn Library is continually enhanced with newly identified map archives. This report accesses all maps in the collection as of the day this report was generated.

Certified Sanborn Results:

Certification # 2B52-417D-83D6

PO # 180428

Project 180428

Maps Provided:

2007	1995	1981	1922
2006	1993	1980	1921
2005	1992	1979	1915
2004	1991	1977	1906
2003	1988	1969	1904
2002	1987	1950	1886
2001	1986	1938	
1996	1982	1928	

Sanborn® Library search results

Certification #: 2B52-417D-83D6

The Sanborn Library includes more than 1.2 million fire insurance maps from Sanborn, Bromley, Perris & Browne, Hopkins, Barlow and others which track historical property usage in approximately 12,000 American cities and towns. Collections searched:

- ☑ Library of Congress
- ☑ University Publications of America
- ☑ EDR Private Collection

The Sanborn Library LLC Since 1866™

Limited Permission To Make Copies

AKRF, Inc. (the client) is permitted to make up to FIVE photocopies of this Sanborn Map transmittal and each fire insurance map accompanying this report solely for the limited use of its customer. No one other than the client is authorized to make copies. Upon request made directly to an EDR Account Executive, the client may be permitted to make a limited number of additional photocopies. This permission is conditioned upon compliance by the client, its customer and their agents with EDR's copyright policy; a copy of which is available upon request.

Disclaimer - Copyright and Trademark Notice

This Report contains certain information obtained from a variety of public and other sources reasonably available to Environmental Data Resources, Inc. It cannot be concluded from this Report that coverage information for the target and surrounding properties does not exist from other sources. NO WARRANTY EXPRESSED OR IMPLIED, IS MADE WHATSOEVER IN CONNECTION WITH THIS REPORT. ENVIRONMENTAL DATA RESOURCES, INC. SPECIFICALLY DISCLAIMS THE MAKING OF ANY SUCH WARRANTIES, INCLUDING WITHOUT LIMITATION, MERCHANTABILITY OR FITNESS FOR A PARTICULAR USE OR PURPOSE. ALL RISK IS ASSUMED BY THE USER. IN NO EVENT SHALL ENVIRONMENTAL DATA RESOURCES, INC. BE LIABLE TO ANYONE, WHETHER ARISING OUT OF ERRORS OR OMISSIONS, NEGLIGENCE, ACCIDENT OR ANY OTHER CAUSE, FOR ANY LOSS OF DAMAGE, INCLUDING, WITHOUT LIMITATION, SPECIAL, INCIDENTAL, CONSEQUENTIAL, OR EXEMPLARY DAMAGES. ANY LIABILITY ON THE PART OF ENVIRONMENTAL DATA RESOURCES, INC. IS STRICTLY LIMITED TO A REFUND OF THE AMOUNT PAID FOR THIS REPORT. Purchaser accepts this Report "AS IS". Any analyses, estimates, ratings, environmental risk levels or risk codes provided in this Report are provided for illustrative purposes only, and are not intended to provide, nor should they be interpreted as providing any facts regarding, or prediction or forecast of, any environmental risk for any property. Only a Phase I Environmental Site Assessment performed by an environmental professional can provide information regarding the environmental risk for any property. Additionally, the information provided in this Report is not to be construed as legal advice.

Copyright 2019 by Environmental Data Resources, Inc. All rights reserved. Reproduction in any media or format, in whole or in part, of any report or map of Environmental Data Resources, Inc., or its affiliates, is prohibited without prior written permission.

EDR and its logos (including Sanborn and Sanborn Map) are trademarks of Environmental Data Resources, Inc. or its affiliates. All other trademarks used herein are the property of their respective owners.

Sanborn Sheet Key

This Certified Sanborn Map Report is based upon the following Sanborn Fire Insurance map sheets.

2007 Source Sheets


Volume 1, Sheet 48
2007

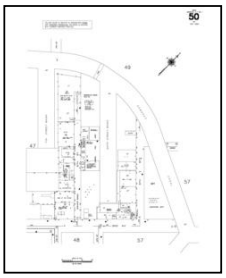
Volume 1, Sheet 50
2007

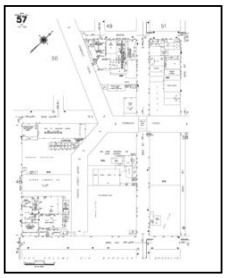
Volume 1, Sheet 57
2007

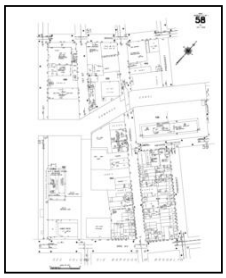
Volume 1, Sheet 58
2007

2006 Source Sheets


Volume 1, Sheet 48
2006

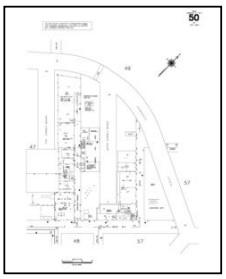
Volume 1, Sheet 50
2006

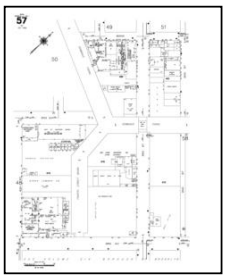
Volume 1, Sheet 57
2006

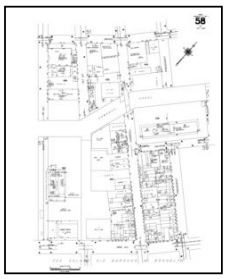
Volume 1, Sheet 58
2006

2005 Source Sheets


Volume 1, Sheet 48
2005

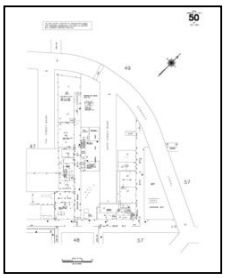
Volume 1, Sheet 50
2005

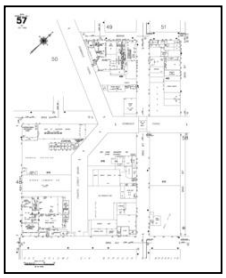
Volume 1, Sheet 57
2005

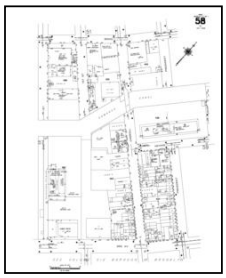
Volume 1, Sheet 58
2005

2004 Source Sheets


Volume 1, Sheet 48
2004

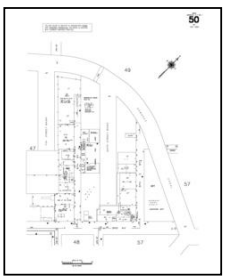
Volume 1, Sheet 50
2004


Volume 1, Sheet 57
2004

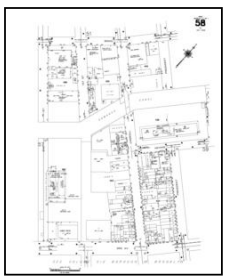
Volume 1, Sheet 58
2004

Sanborn Sheet Key

This Certified Sanborn Map Report is based upon the following Sanborn Fire Insurance map sheets.

2003 Source Sheets


Volume 1, Sheet 48
2003

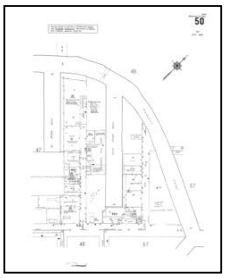
Volume 1, Sheet 50
2003

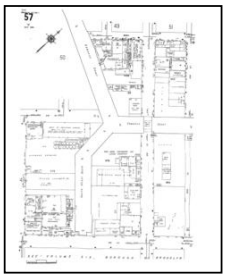
Volume 1, Sheet 57
2003

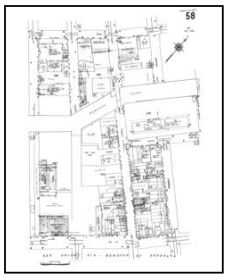
Volume 1, Sheet 58
2003

2002 Source Sheets


Volume 1, Sheet 48
2002

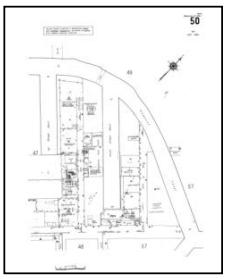
Volume 1, Sheet 50
2002

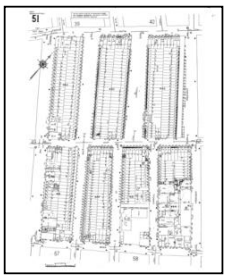
Volume 1, Sheet 51
2002

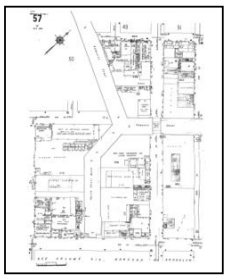
Volume 1, Sheet 57
2002

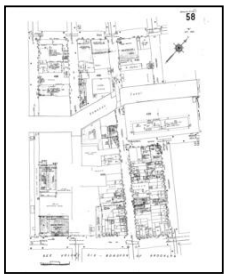
Volume 1, Sheet 58
2002

2001 Source Sheets


Volume 1, Sheet 48
2001

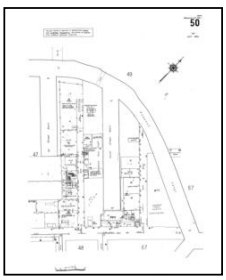
Volume 1, Sheet 50
2001

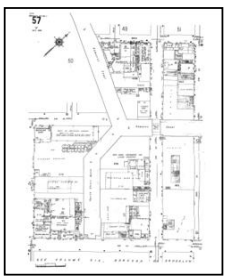
Volume 1, Sheet 57
2001

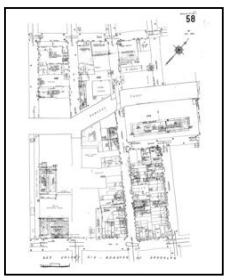
Volume 1, Sheet 58
2001

Sanborn Sheet Key

This Certified Sanborn Map Report is based upon the following Sanborn Fire Insurance map sheets.

1996 Source Sheets

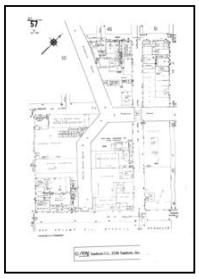
Volume 1, Sheet 57
1996


Volume 1, Sheet 58
1996


Volume 1, Sheet 48
1996

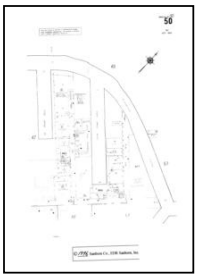
Volume 1, Sheet 50
1996

1995 Source Sheets


Volume 1, Sheet 57
1995

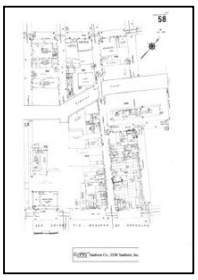
Volume 1, Sheet 58
1995


Volume 1, Sheet 48
1995

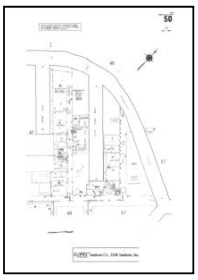
Volume 1, Sheet 50
1995

1993 Source Sheets


Volume 1, Sheet 48
1993

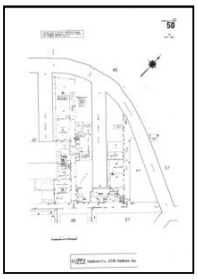
Volume 1, Sheet 50
1993


Volume 1, Sheet 57
1993

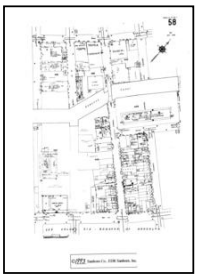
Volume 1, Sheet 58
1993

1992 Source Sheets


Volume 1, Sheet 48
1992

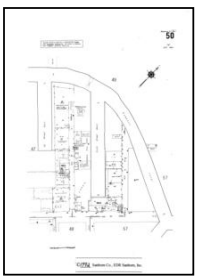
Volume 1, Sheet 50
1992

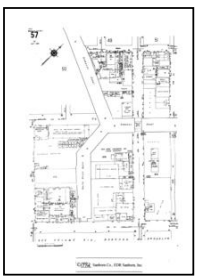
Volume 1, Sheet 57
1992


Volume 1, Sheet 58
1992

Sanborn Sheet Key

This Certified Sanborn Map Report is based upon the following Sanborn Fire Insurance map sheets.

1991 Source Sheets


Volume 1, Sheet 48
1991

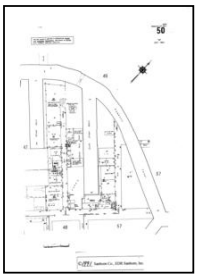
Volume 1, Sheet 50
1991

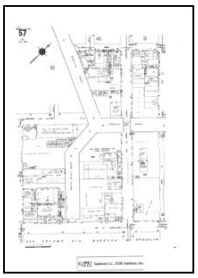
Volume 1, Sheet 57
1991

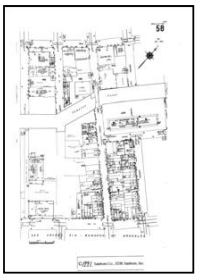
Volume 1, Sheet 58
1991

1988 Source Sheets


Volume 1, Sheet 48
1988

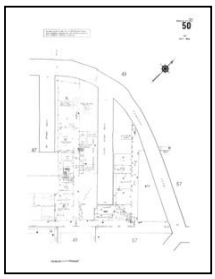
Volume 1, Sheet 50
1988

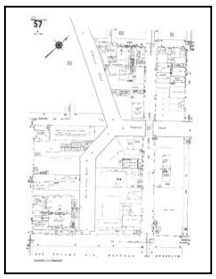
Volume 1, Sheet 57
1988


Volume 1, Sheet 58
1988

1987 Source Sheets


Volume 1, Sheet 48
1987

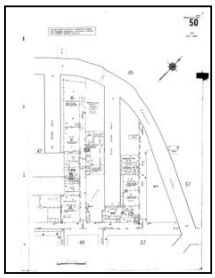
Volume 1, Sheet 50
1987

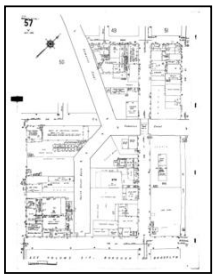
Volume 1, Sheet 57
1987

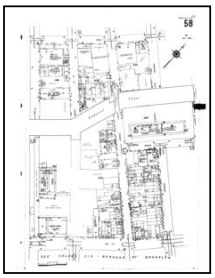
Volume 1, Sheet 58
1987

1986 Source Sheets


Volume 1, Sheet 48
1986

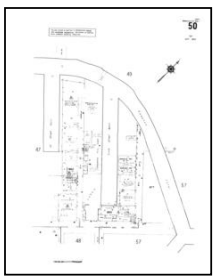
Volume 1, Sheet 50
1986

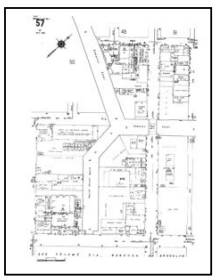
Volume 1, Sheet 57
1986

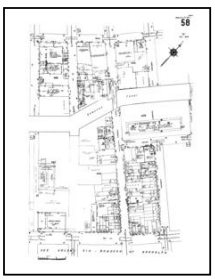
Volume 1, Sheet 58
1986

Sanborn Sheet Key

This Certified Sanborn Map Report is based upon the following Sanborn Fire Insurance map sheets.

1982 Source Sheets



Volume 1, Sheet 58
1982



Volume 1, Sheet 48
1982

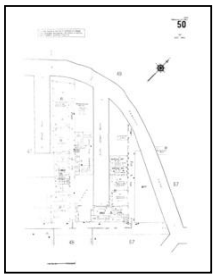

Volume 1, Sheet 50
1982

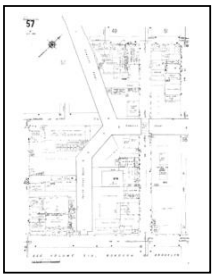

Volume 1, Sheet 57
1982

1981 Source Sheets



Volume 1, Sheet 48
1981

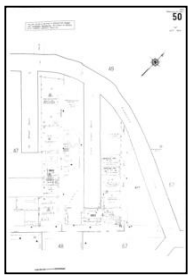

Volume 1, Sheet 50
1981

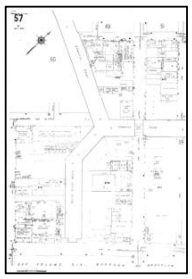

Volume 1, Sheet 57
1981



Volume 1, Sheet 58
1981

1980 Source Sheets



Volume 1, Sheet 48
1980

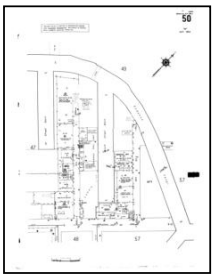

Volume 1, Sheet 50
1980

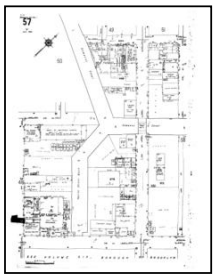

Volume 1, Sheet 57
1980



Volume 1, Sheet 58
1980

1979 Source Sheets



Volume 1, Sheet 48
1979

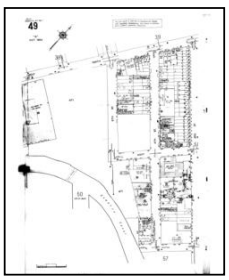

Volume 1, Sheet 49
1979

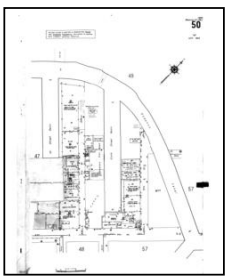

Volume 1, Sheet 50
1979

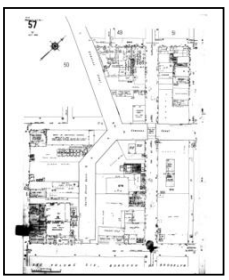

Volume 1, Sheet 57
1979

Sanborn Sheet Key

This Certified Sanborn Map Report is based upon the following Sanborn Fire Insurance map sheets.

1979 Source Sheets

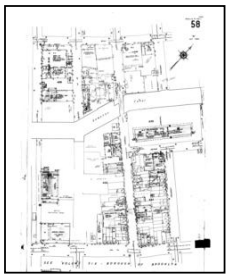

Volume 1, Sheet 58
1979

1977 Source Sheets



Volume 1, Sheet 48
1977



Volume 1, Sheet 50
1977

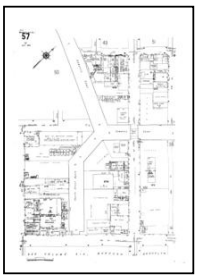

Volume 1, Sheet 57
1977

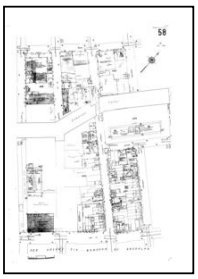

Volume 1, Sheet 58
1977

1969 Source Sheets

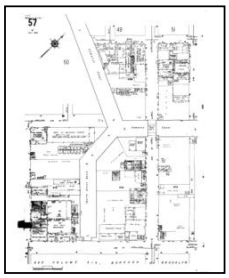

Volume 1, Sheet 57
1969



Volume 1, Sheet 58
1969

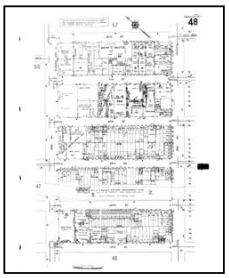

Volume 1, Sheet 48
1969

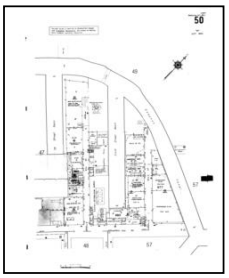

Volume 1, Sheet 50
1969

1950 Source Sheets



Volume 1, Sheet 48
1950

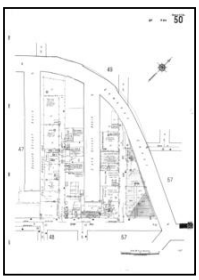

Volume 1, Sheet 50
1950



Volume 1, Sheet 57
1950



Volume 1, Sheet 58
1950

Sanborn Sheet Key

This Certified Sanborn Map Report is based upon the following Sanborn Fire Insurance map sheets.

1938 Source Sheets



Volume 1, Sheet 48
1938

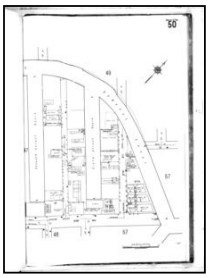

Volume 1, Sheet 50
1938

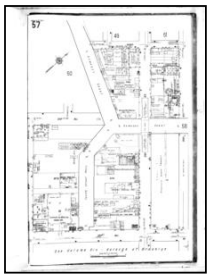

Volume 1, Sheet 57
1938

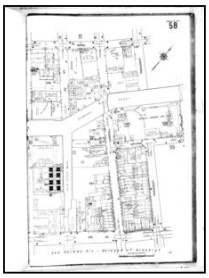

Volume 1, Sheet 58
1938

1928 Source Sheets

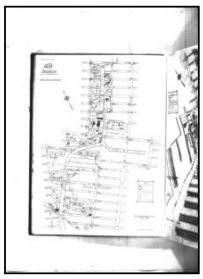

Volume Pier Maps, Sheet 49
1928

1922 Source Sheets

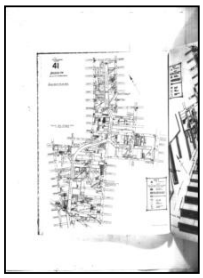

Volume Pier Maps, Sheet 41
1922

1921 Source Sheets



Volume Atlas Maps, Sheet b-4
1921



Volume Atlas Maps, Sheet b-6
1921

Sanborn Sheet Key

This Certified Sanborn Map Report is based upon the following Sanborn Fire Insurance map sheets.

1915 Source Sheets



Volume 1, Sheet 48
1915

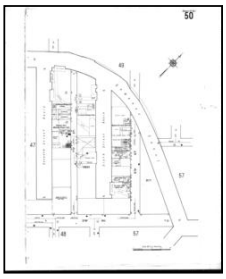

Volume 1, Sheet 50
1915

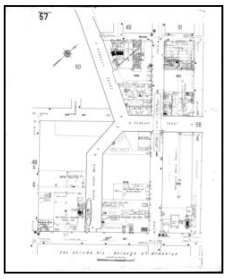

Volume 1, Sheet 57
1915

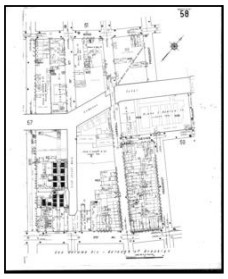

Volume 1, Sheet 58
1915

1904 Source Sheets



Volume 1, Sheet 58
1904



Volume 1, Sheet 48
1904

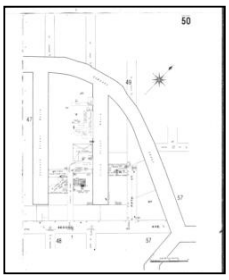

Volume 1, Sheet 50
1904

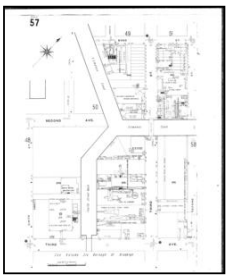

Volume 1, Sheet 57
1904

1886 Source Sheets



Volume 1, Sheet 25
1886



Volume 1, Sheet 25
1886

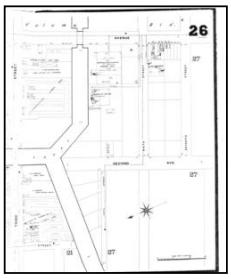

Volume 1, Sheet 26
1886



Volume 1, Sheet 27
1886



Volume 1, Sheet 27
1886



The certified Sanborn Library search results in this report can be authenticated by visiting www.edrnet.com/sanborn and entering the certification number. Only Environmental Data Resources Inc. (EDR) is authorized to grant rights for commercial reproduction of maps by The Sanborn Library LLC, the copyright holder for the collection.

Site Name:	Gowanus Study Area
Address:	360-362 Dean Street
City, ST, ZIP:	Brooklyn, NY 11215
Client:	AKRF, Inc.
EDR Inquiry:	5609317.5
Order Date:	04/04/2019
Certification #	2B52-417D-83D6
Copyright	2007

This Certified Sanborn Map combines the following sheets.
Outlined areas indicate map sheets within the collection.



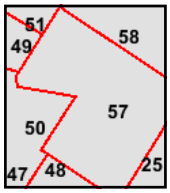

Volume 1, Sheet 58
Volume 1, Sheet 57
Volume 1, Sheet 50
Volume 1, Sheet 48

0 Feet 150 300 600

N



The certified Sanborn Library search results in this report can be authenticated by visiting www.edrnet.com/sanborn and entering the certification number. Only Environmental Data Resources Inc. (EDR) is authorized to grant rights for commercial reproduction of maps by The Sanborn Library LLC, the copyright holder for the collection.

Certification #2B52-417D-83D6

Site Name:	Gowanus Study Area
Address:	360-362 Dean Street
City, ST, ZIP:	Brooklyn, NY 11215
Client:	AKRF, Inc.
EDR Inquiry:	5609317.5
Order Date:	04/04/2019
Certification #	2B52-417D-83D6
Copyright	2006

This Certified Sanborn Map combines the following sheets.
Outlined areas indicate map sheets within the collection.



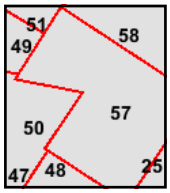

Volume 1, Sheet 58
Volume 1, Sheet 57
Volume 1, Sheet 50
Volume 1, Sheet 48

0 Feet 150 300 600

N

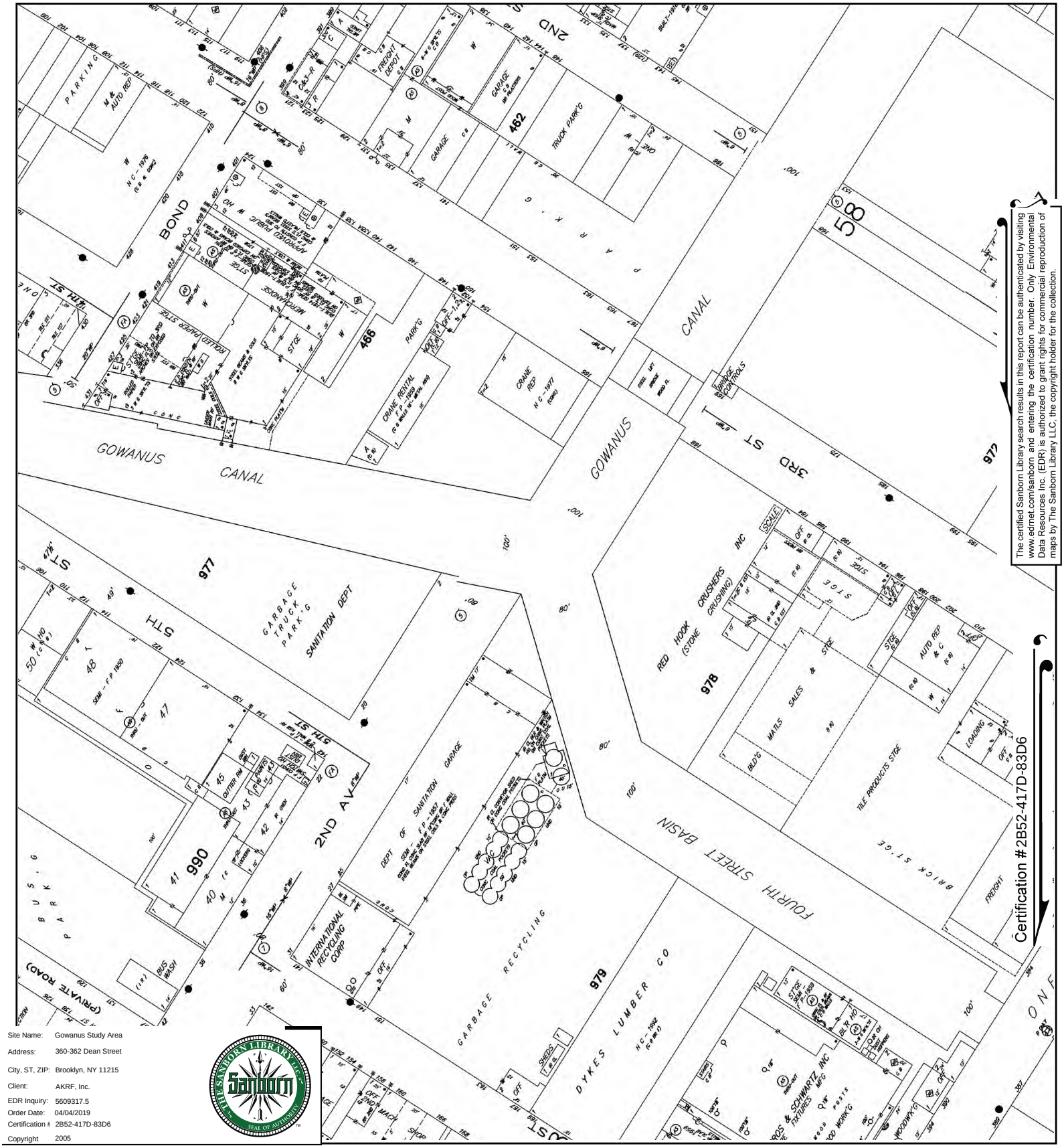

The certified Sanborn Library search results in this report can be authenticated by visiting www.edrnet.com/sanborn and entering the certification number. Only Environmental Data Resources Inc. (EDR) is authorized to grant rights for commercial reproduction of maps by The Sanborn Library LLC, the copyright holder for the collection.

Site Name:	Gowanus Study Area
Address:	360-362 Dean Street
City, ST, ZIP:	Brooklyn, NY 11215
Client:	AKRF, Inc.
EDR Inquiry:	5609317.5
Order Date:	04/04/2019
Certification #	2B52-417D-83D6
Copyright	2005

This Certified Sanborn Map combines the following sheets.
Outlined areas indicate map sheets within the collection.



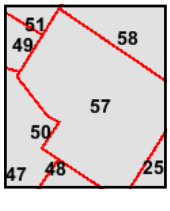

Volume 1, Sheet 58
Volume 1, Sheet 57
Volume 1, Sheet 50
Volume 1, Sheet 48

0 Feet 150 300 600

N



The certified Sanborn Library search results in this report can be authenticated by visiting www.edrnet.com/sanborn and entering the certification number. Only Environmental Data Resources Inc. (EDR) is authorized to grant rights for commercial reproduction of maps by The Sanborn Library LLC, the copyright holder for the collection.

Certification #2B52-417D-83D6

Site Name:	Gowanus Study Area
Address:	360-362 Dean Street
City, ST, ZIP:	Brooklyn, NY 11215
Client:	AKRF, Inc.
EDR Inquiry:	5609317.5
Order Date:	04/04/2019
Certification #:	2B52-417D-83D6
Copyright	2004

This Certified Sanborn Map combines the following sheets.
Outlined areas indicate map sheets within the collection.



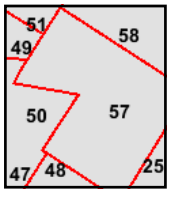

Volume 1, Sheet 58
Volume 1, Sheet 57
Volume 1, Sheet 50
Volume 1, Sheet 48

0 Feet 150 300 600

N



The certified Sanborn Library search results in this report can be authenticated by visiting www.edrnet.com/sanborn and entering the certification number. Only Environmental Data Resources Inc. (EDR) is authorized to grant rights for commercial reproduction of maps by The Sanborn Library LLC, the copyright holder for the collection.

Site Name:	Gowanus Study Area
Address:	360-362 Dean Street
City, ST, ZIP:	Brooklyn, NY 11215
Client:	AKRF, Inc.
EDR Inquiry:	5609317.5
Order Date:	04/04/2019
Certification #	2B52-417D-83D6
Copyright	2003

This Certified Sanborn Map combines the following sheets.
Outlined areas indicate map sheets within the collection.



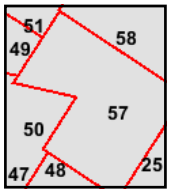

Volume 1, Sheet 58
Volume 1, Sheet 57
Volume 1, Sheet 50
Volume 1, Sheet 48

0 Feet 150 300 600

N

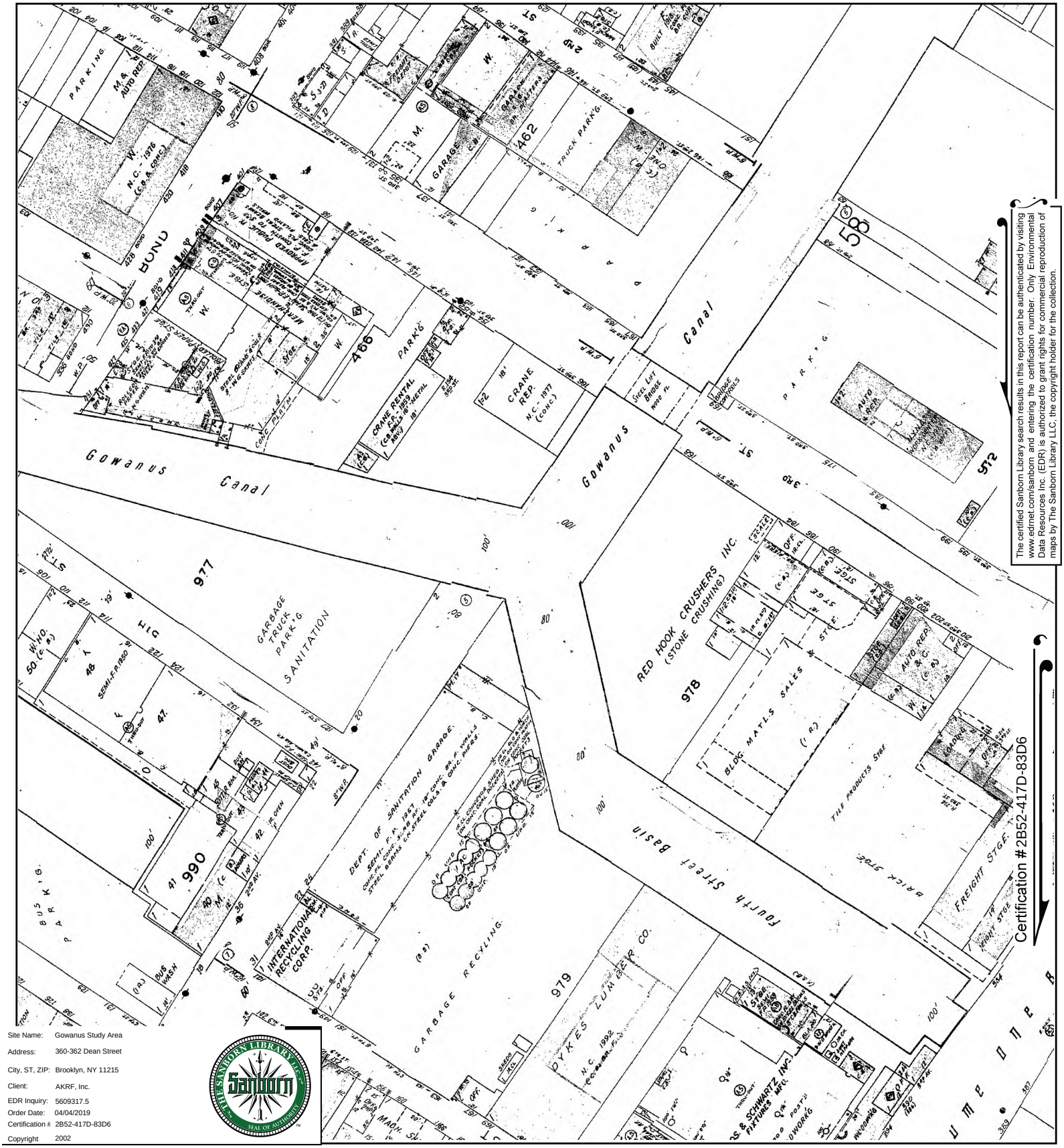

The certified Sanborn Library search results in this report can be authenticated by visiting www.edrnet.com/sanborn and entering the certification number. Only Environmental Data Resources Inc. (EDR) is authorized to grant rights for commercial reproduction of maps by The Sanborn Library LLC, the copyright holder for the collection.

Certification #2B52-417D-83D6

Site Name:	Gowanus Study Area
Address:	360-362 Dean Street
City, ST, ZIP:	Brooklyn, NY 11215
Client:	AKRF, Inc.
EDR Inquiry:	5609317.5
Order Date:	04/04/2019
Certification #:	2B52-417D-83D6
Copyright	2002

This Certified Sanborn Map combines the following sheets.
Outlined areas indicate map sheets within the collection.

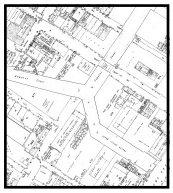

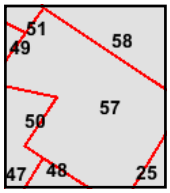

Volume 1, Sheet 58
Volume 1, Sheet 57
Volume 1, Sheet 51
Volume 1, Sheet 50
Volume 1, Sheet 48

0 Feet 150 300 600

N



The certified Sanborn Library search results in this report can be authenticated by visiting www.edrnet.com/sanborn and entering the certification number. Only Environmental Data Resources Inc. (EDR) is authorized to grant rights for commercial reproduction of maps by The Sanborn Library LLC, the copyright holder for the collection.

Site Name:	Gowanus Study Area
Address:	360-362 Dean Street
City, ST, ZIP:	Brooklyn, NY 11215
Client:	AKRF, Inc.
EDR Inquiry:	5609317.5
Order Date:	04/04/2019
Certification #	2B52-417D-83D6
Copyright	2001

This Certified Sanborn Map combines the following sheets.
Outlined areas indicate map sheets within the collection.



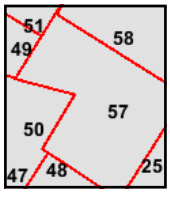

Volume 1, Sheet 58
Volume 1, Sheet 57
Volume 1, Sheet 50
Volume 1, Sheet 48

0 Feet 150 300 600

N

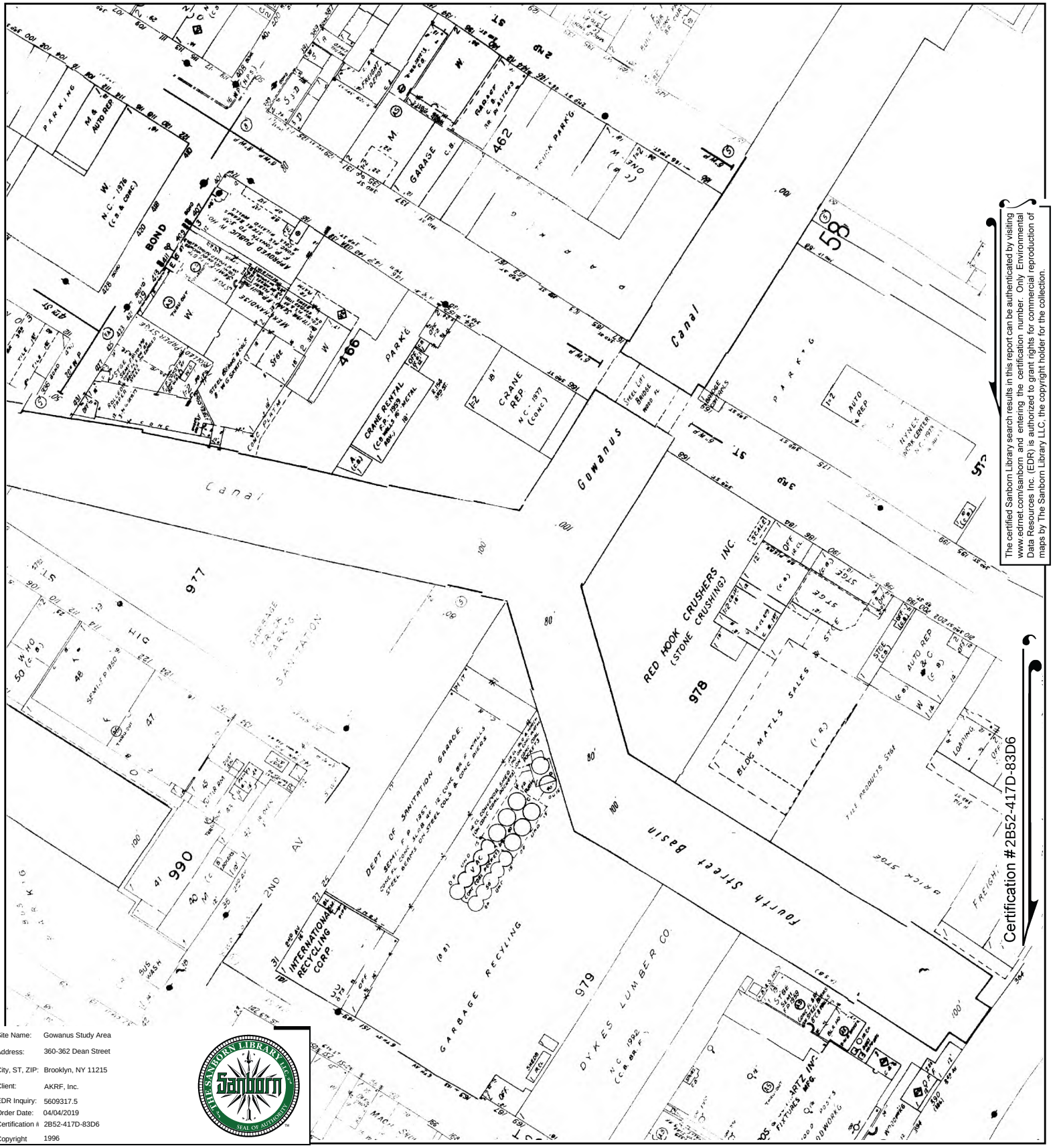

The certified Sanborn Library search results in this report can be authenticated by visiting www.edrnet.com/sanborn and entering the certification number. Only Environmental Data Resources Inc. (EDR) is authorized to grant rights for commercial reproduction of maps by The Sanborn Library LLC, the copyright holder for the collection.

Certification #2B52-417D-83D6

Site Name:	Gowanus Study Area
Address:	360-362 Dean Street
City, ST, ZIP:	Brooklyn, NY 11215
Client:	AKRF, Inc.
EDR Inquiry:	5609317.5
Order Date:	04/04/2019
Certification #	2B52-417D-83D6
Copyright	1996

This Certified Sanborn Map combines the following sheets.
Outlined areas indicate map sheets within the collection.



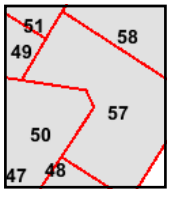

Volume 1, Sheet 50
Volume 1, Sheet 48
Volume 1, Sheet 58
Volume 1, Sheet 57

0 Feet 150 300 600

N

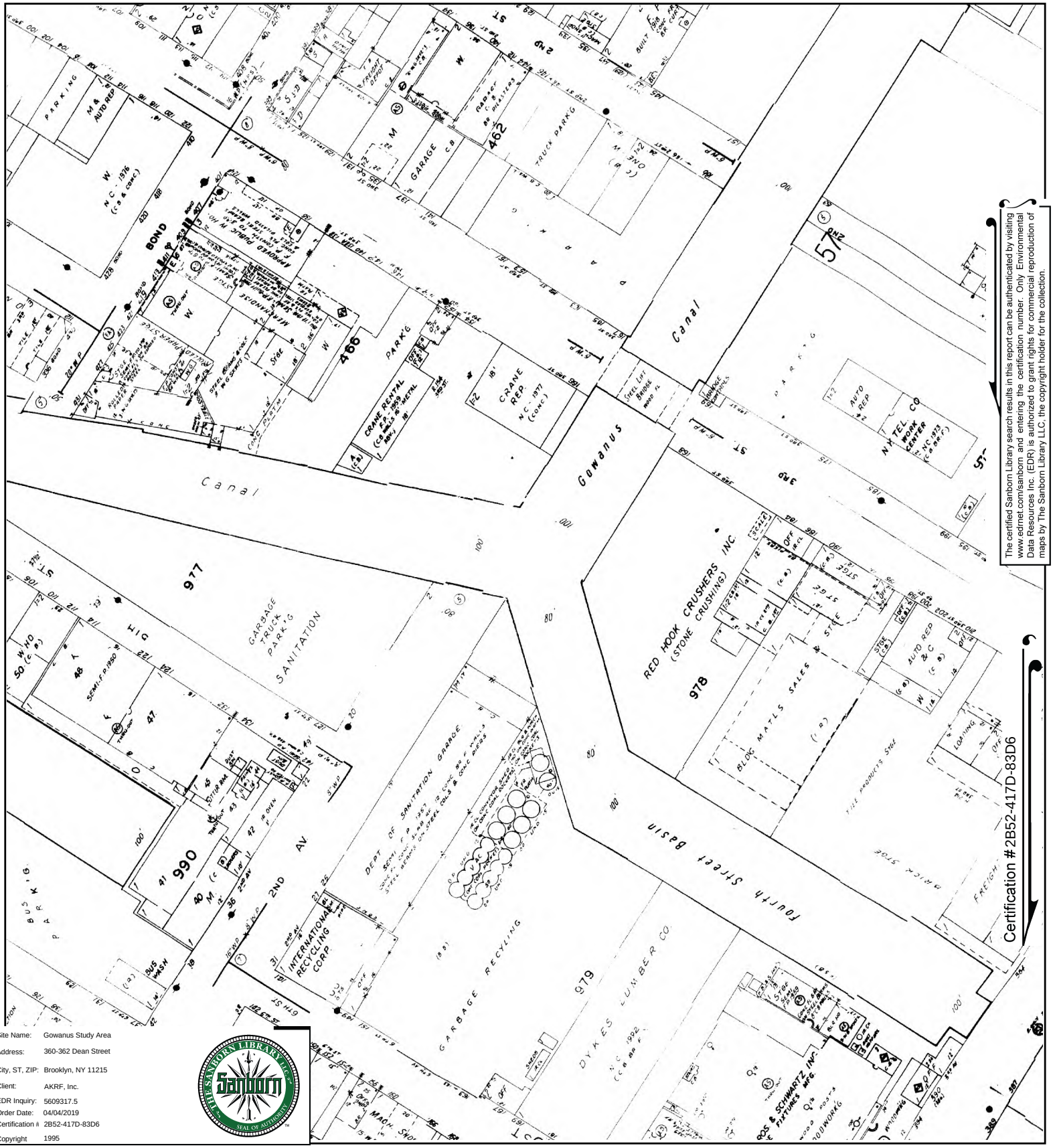

The certified Sanborn Library search results in this report can be authenticated by visiting www.edrnet.com/sanborn and entering the certification number. Only Environmental Data Resources Inc. (EDR) is authorized to grant rights for commercial reproduction of maps by The Sanborn Library LLC, the copyright holder for the collection.

Certification #2B52-417D-83D6

Site Name:	Gowanus Study Area
Address:	360-362 Dean Street
City, ST, ZIP:	Brooklyn, NY 11215
Client:	AKRF, Inc.
EDR Inquiry:	5609317.5
Order Date:	04/04/2019
Certification #	2B52-417D-83D6
Copyright	1995

This Certified Sanborn Map combines the following sheets.
Outlined areas indicate map sheets within the collection.



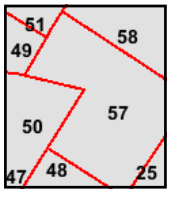

Volume 1, Sheet 50
Volume 1, Sheet 48
Volume 1, Sheet 58
Volume 1, Sheet 57

0 Feet 150 300 600

N

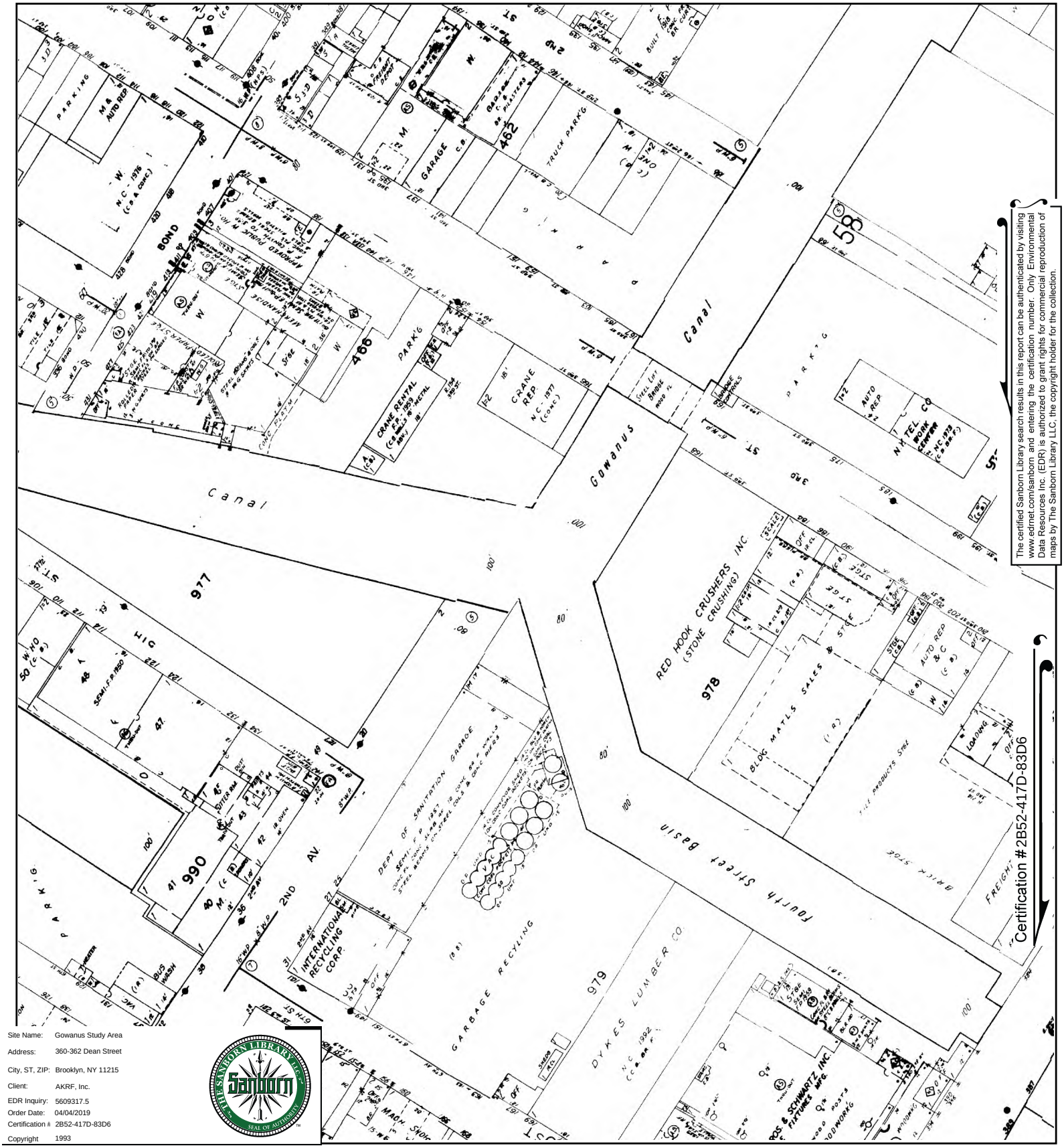

The certified Sanborn Library search results in this report can be authenticated by visiting www.edrnet.com/sanborn and entering the certification number. Only Environmental Data Resources Inc. (EDR) is authorized to grant rights for commercial reproduction of maps by The Sanborn Library LLC, the copyright holder for the collection.

Certification #2B52-417D-83D6

Site Name:	Gowanus Study Area
Address:	360-362 Dean Street
City, ST, ZIP:	Brooklyn, NY 11215
Client:	AKRF, Inc.
EDR Inquiry:	5609317.5
Order Date:	04/04/2019
Certification #	2B52-417D-83D6
Copyright	1993

This Certified Sanborn Map combines the following sheets.
Outlined areas indicate map sheets within the collection.

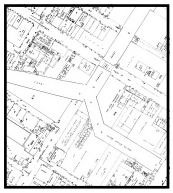

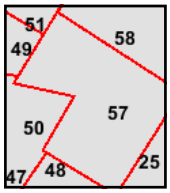

Volume 1, Sheet 58
Volume 1, Sheet 57
Volume 1, Sheet 50
Volume 1, Sheet 48

0 Feet 150 300 600

N



The certified Sanborn Library search results in this report can be authenticated by visiting www.edrnet.com/sanborn and entering the certification number. Only Environmental Data Resources Inc. (EDR) is authorized to grant rights for commercial reproduction of maps by The Sanborn Library LLC, the copyright holder for the collection.

Certification #2B52-417D-83D6

Site Name:	Gowanus Study Area
Address:	360-362 Dean Street
City, ST, ZIP:	Brooklyn, NY 11215
Client:	AKRF, Inc.
EDR Inquiry:	5609317.5
Order Date:	04/04/2019
Certification #	2B52-417D-83D6
Copyright	1992

This Certified Sanborn Map combines the following sheets.
Outlined areas indicate map sheets within the collection.



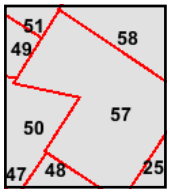

Volume 1, Sheet 58
Volume 1, Sheet 57
Volume 1, Sheet 50
Volume 1, Sheet 48

0 Feet 150 300 600

N



Certification #2B52-417D-83D6

The certified Sanborn Library search results in this report can be authenticated by visiting www.edrnet.com/sanborn and entering the certification number. Only Environmental Data Resources Inc. (EDR) is authorized to grant rights for commercial reproduction of maps by The Sanborn Library LLC, the copyright holder for the collection.

Site Name:	Gowanus Study Area
Address:	360-362 Dean Street
City, ST, ZIP:	Brooklyn, NY 11215
Client:	AKRF, Inc.
EDR Inquiry:	5609317.5
Order Date:	04/04/2019
Certification #:	2B52-417D-83D6
Copyright	1991

This Certified Sanborn Map combines the following sheets.
Outlined areas indicate map sheets within the collection.



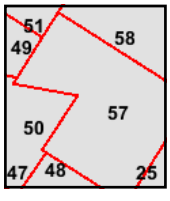

Volume 1, Sheet 58
Volume 1, Sheet 57
Volume 1, Sheet 50
Volume 1, Sheet 48

0 Feet 150 300 600

N

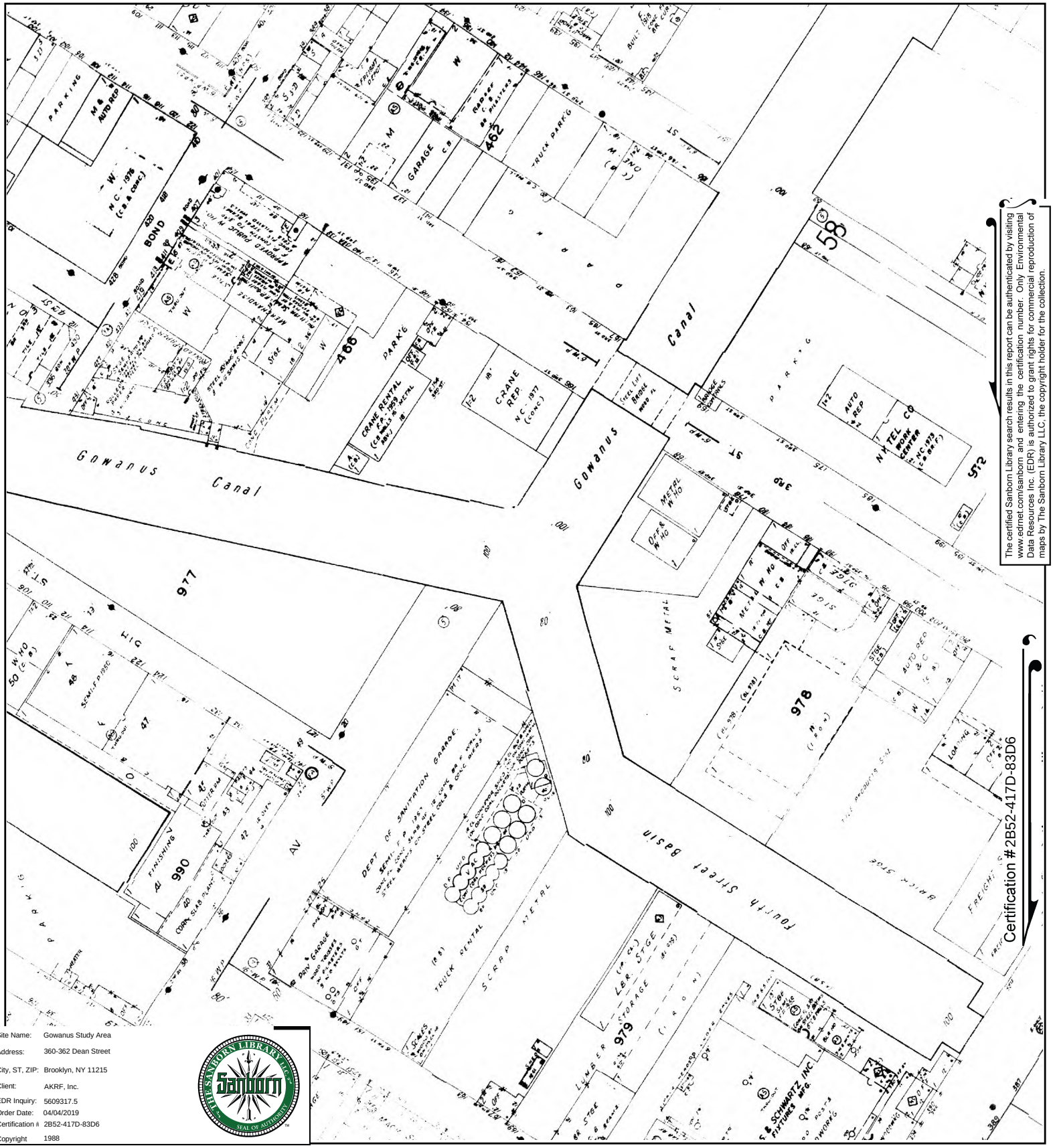

The certified Sanborn Library search results in this report can be authenticated by visiting www.edrnet.com/sanborn and entering the certification number. Only Environmental Data Resources Inc. (EDR) is authorized to grant rights for commercial reproduction of maps by The Sanborn Library LLC, the copyright holder for the collection.

Certification #2B52-417D-83D6

Site Name:	Gowanus Study Area
Address:	360-362 Dean Street
City, ST, ZIP:	Brooklyn, NY 11215
Client:	AKRF, Inc.
EDR Inquiry:	5609317.5
Order Date:	04/04/2019
Certification #	2B52-417D-83D6
Copyright	1988

This Certified Sanborn Map combines the following sheets. Outlined areas indicate map sheets within the collection.

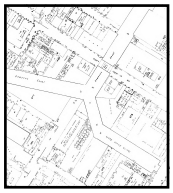

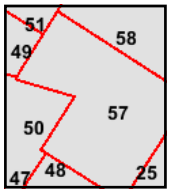

Volume 1, Sheet 58
Volume 1, Sheet 57
Volume 1, Sheet 50
Volume 1, Sheet 48

0 Feet 150 300 600

N

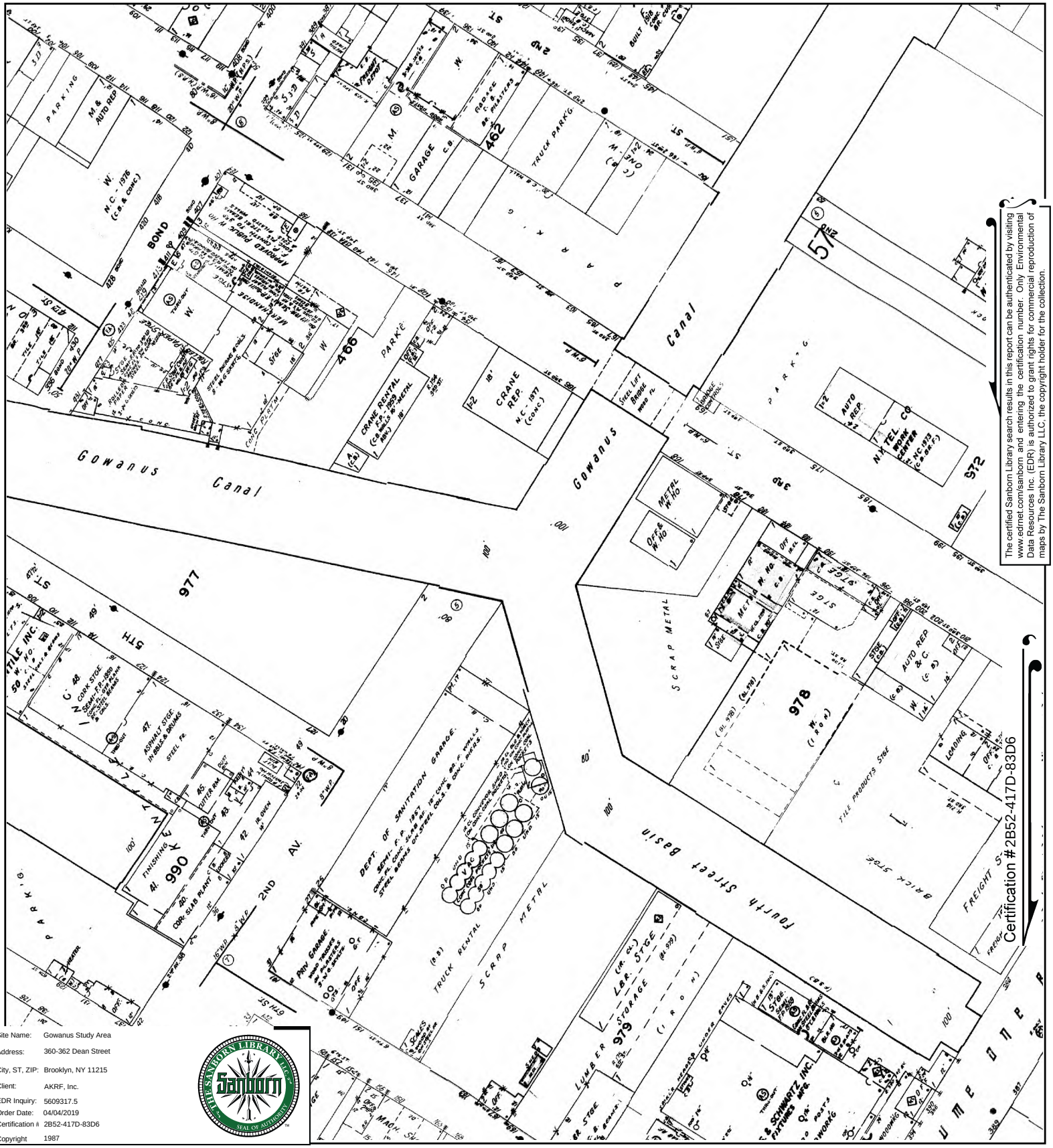

The certified Sanborn Library search results in this report can be authenticated by visiting www.edrnet.com/sanborn and entering the certification number. Only Environmental Data Resources Inc. (EDR) is authorized to grant rights for commercial reproduction of maps by The Sanborn Library LLC, the copyright holder for the collection.

Site Name:	Gowanus Study Area
Address:	360-362 Dean Street
City, ST, ZIP:	Brooklyn, NY 11215
Client:	AKRF, Inc.
EDR Inquiry:	5609317.5
Order Date:	04/04/2019
Certification #	2B52-417D-83D6
Copyright	1987

This Certified Sanborn Map combines the following sheets.
Outlined areas indicate map sheets within the collection.

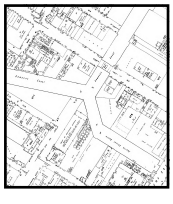

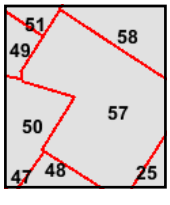

Volume 1, Sheet 58
Volume 1, Sheet 57
Volume 1, Sheet 50
Volume 1, Sheet 48

0 Feet 150 300 600

N

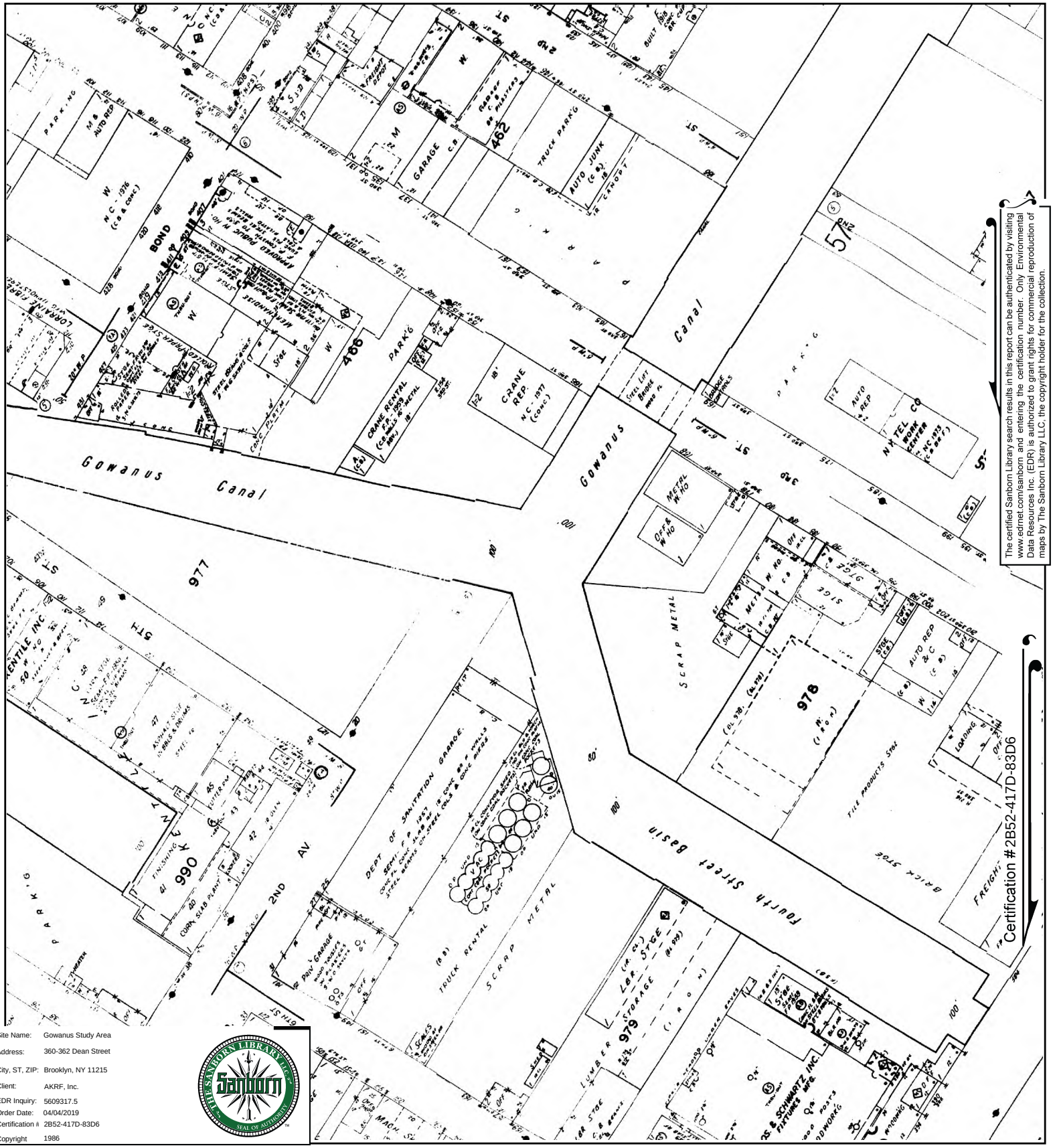

The certified Sanborn Library search results in this report can be authenticated by visiting www.edrnet.com/sanborn and entering the certification number. Only Environmental Data Resources Inc. (EDR) is authorized to grant rights for commercial reproduction of maps by The Sanborn Library LLC, the copyright holder for the collection.

Site Name:	Gowanus Study Area
Address:	360-362 Dean Street
City, ST, ZIP:	Brooklyn, NY 11215
Client:	AKRF, Inc.
EDR Inquiry:	5609317.5
Order Date:	04/04/2019
Certification #	2B52-417D-83D6
Copyright	1986

This Certified Sanborn Map combines the following sheets.
Outlined areas indicate map sheets within the collection.



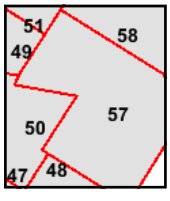

Volume 1, Sheet 58
Volume 1, Sheet 57
Volume 1, Sheet 50
Volume 1, Sheet 48

0 Feet 150 300 600

N

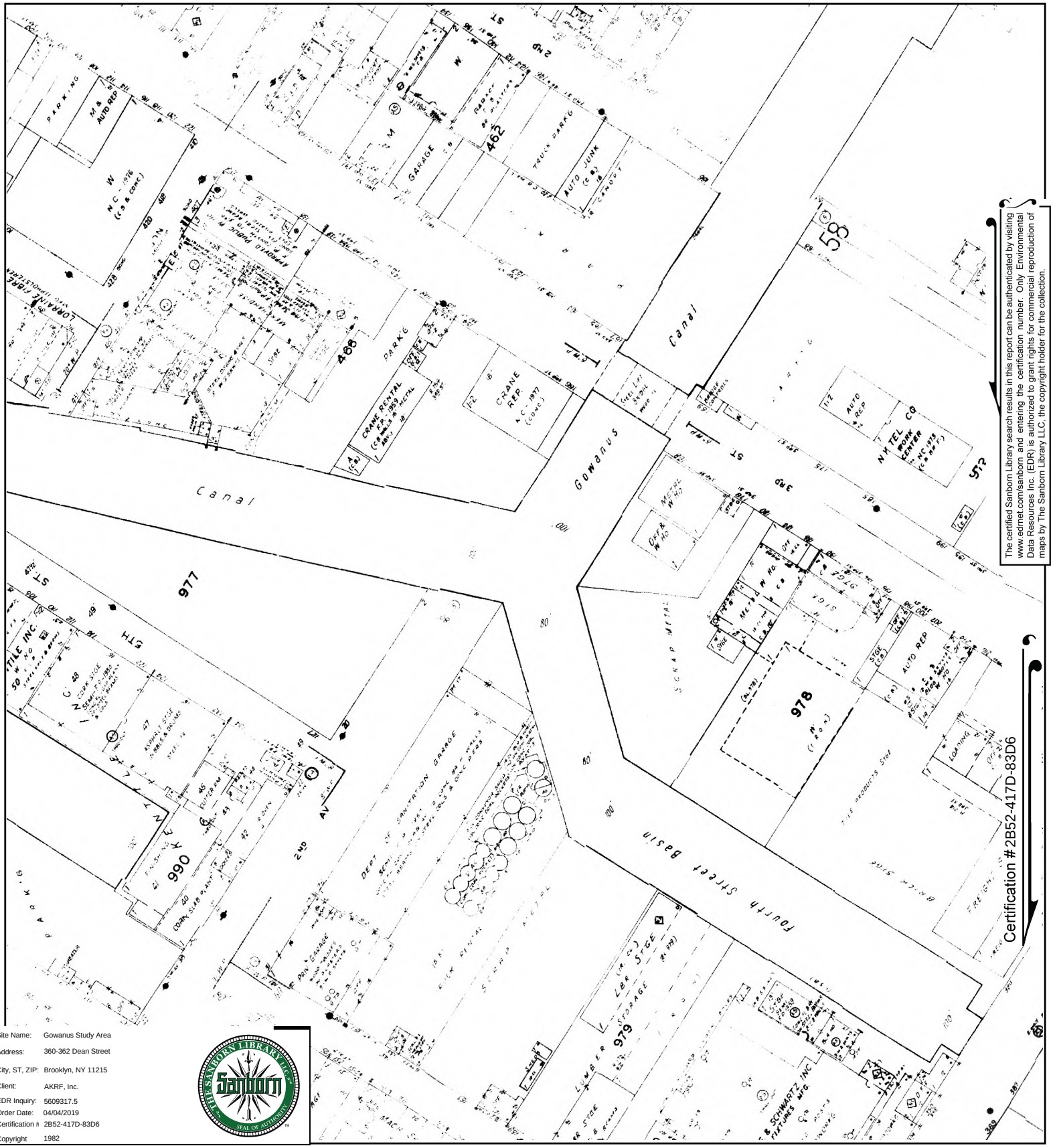

The certified Sanborn Library search results in this report can be authenticated by visiting www.edrnet.com/sanborn and entering the certification number. Only Environmental Data Resources Inc. (EDR) is authorized to grant rights for commercial reproduction of maps by The Sanborn Library LLC, the copyright holder for the collection.

Certification #2B52-417D-83D6

Site Name:	Gowanus Study Area
Address:	360-362 Dean Street
City, ST, ZIP:	Brooklyn, NY 11215
Client:	AKRF, Inc.
EDR Inquiry:	5609317.5
Order Date:	04/04/2019
Certification #	2B52-417D-83D6
Copyright	1982

This Certified Sanborn Map combines the following sheets.
Outlined areas indicate map sheets within the collection.



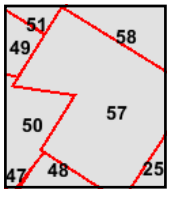

Volume 1, Sheet 57
Volume 1, Sheet 50
Volume 1, Sheet 48
Volume 1, Sheet 58

0 Feet 150 300 600

N

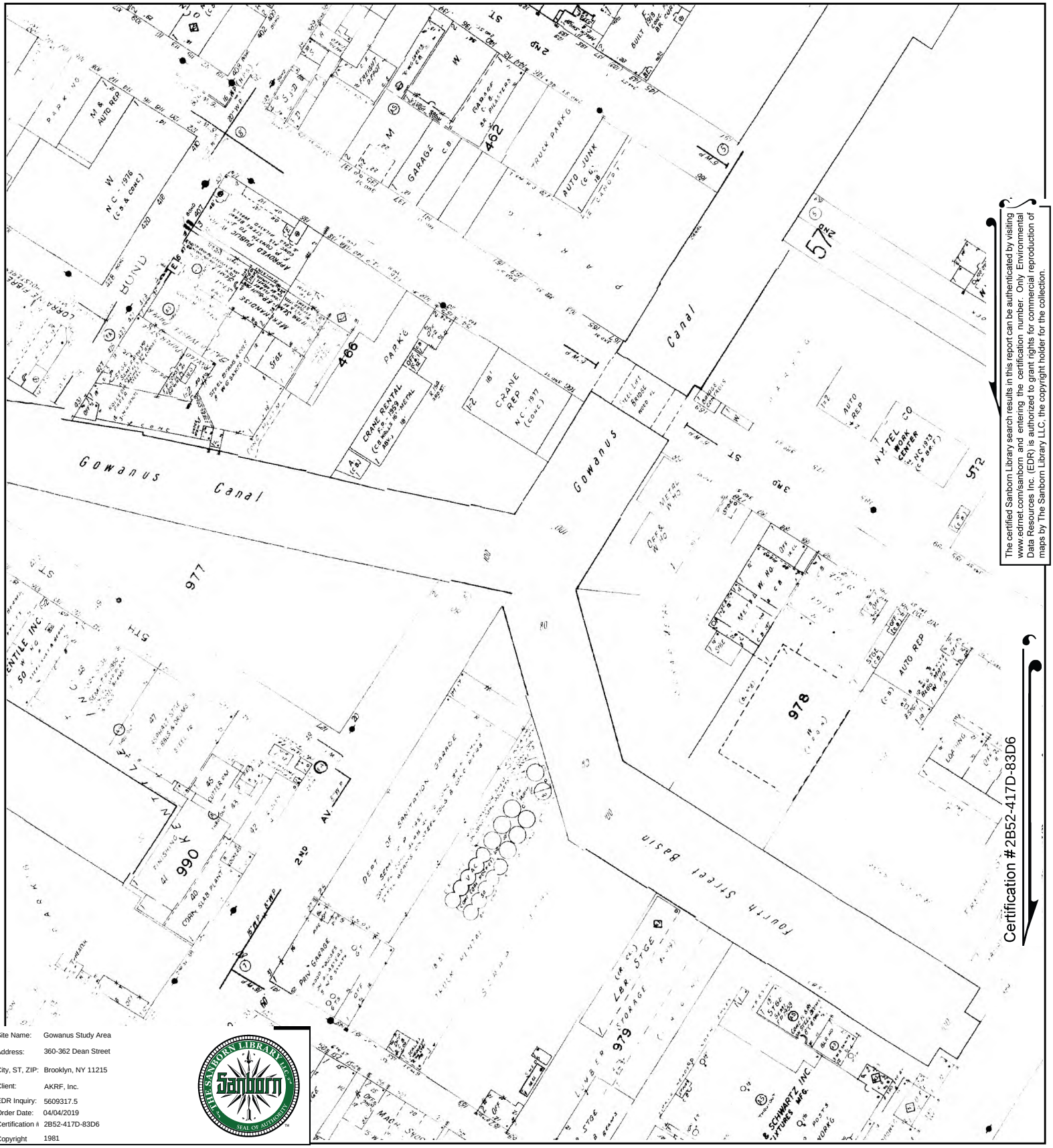

The certified Sanborn Library search results in this report can be authenticated by visiting www.edrnet.com/sanborn and entering the certification number. Only Environmental Data Resources Inc. (EDR) is authorized to grant rights for commercial reproduction of maps by The Sanborn Library LLC, the copyright holder for the collection.

Certification #2B52-417D-83D6

Site Name:	Gowanus Study Area
Address:	360-362 Dean Street
City, ST, ZIP:	Brooklyn, NY 11215
Client:	AKRF, Inc.
EDR Inquiry:	5609317.5
Order Date:	04/04/2019
Certification #	2B52-417D-83D6
Copyright	1981

This Certified Sanborn Map combines the following sheets.
Outlined areas indicate map sheets within the collection.



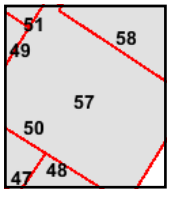

Volume 1, Sheet 58
Volume 1, Sheet 57
Volume 1, Sheet 50
Volume 1, Sheet 48

0 Feet 150 300 600

N

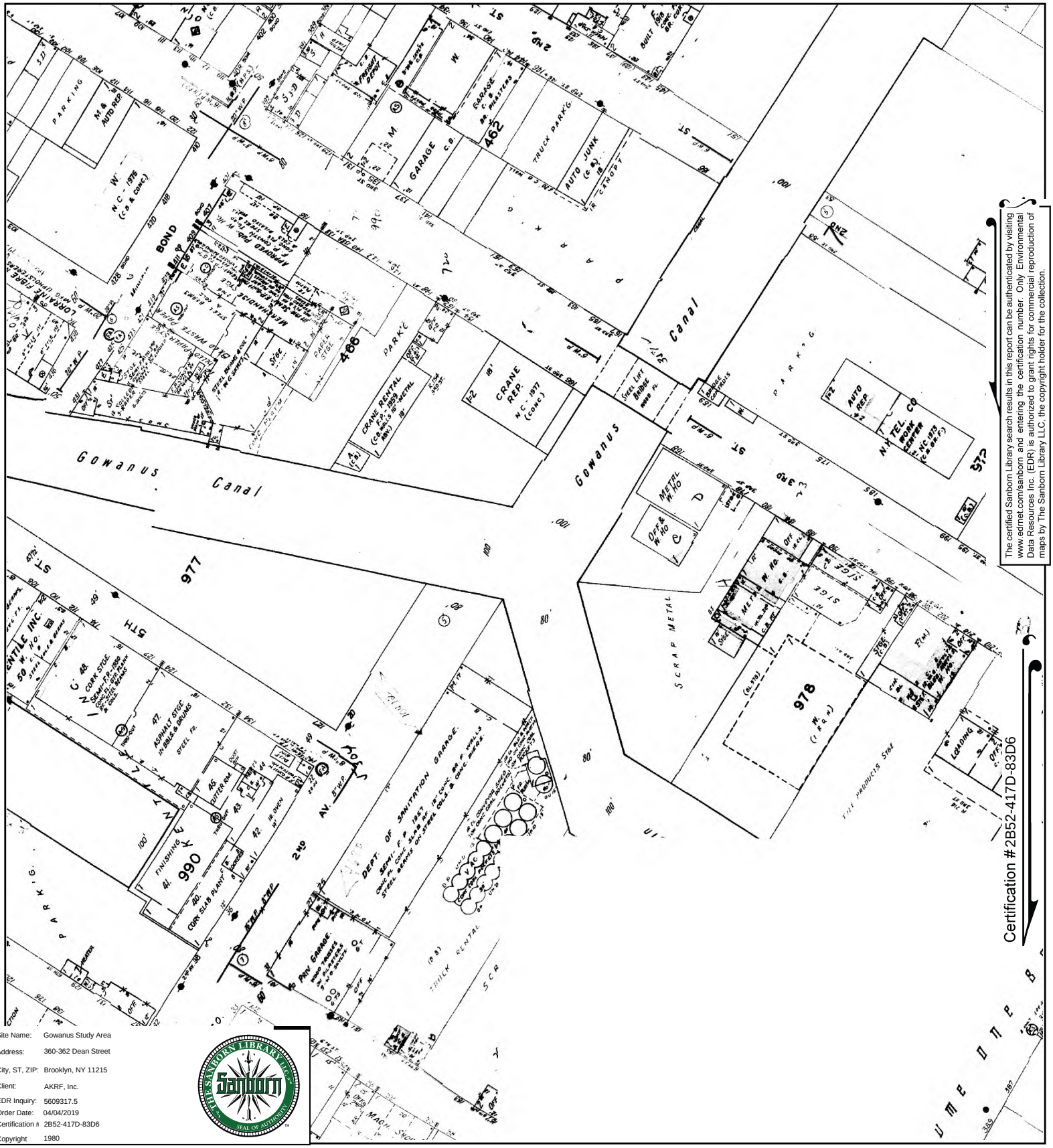

The certified Sanborn Library search results in this report can be authenticated by visiting www.edrnet.com/sanborn and entering the certification number. Only Environmental Data Resources Inc. (EDR) is authorized to grant rights for commercial reproduction of maps by The Sanborn Library LLC, the copyright holder for the collection.

Site Name:	Gowanus Study Area
Address:	360-362 Dean Street
City, ST, ZIP:	Brooklyn, NY 11215
Client:	AKRF, Inc.
EDR Inquiry:	5609317.5
Order Date:	04/04/2019
Certification #	2B52-417D-83D6
Copyright	1980

This Certified Sanborn Map combines the following sheets.
Outlined areas indicate map sheets within the collection.



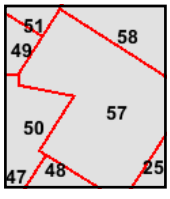

Volume 1, Sheet 58
Volume 1, Sheet 57
Volume 1, Sheet 50
Volume 1, Sheet 48

0 Feet 150 300 600

N

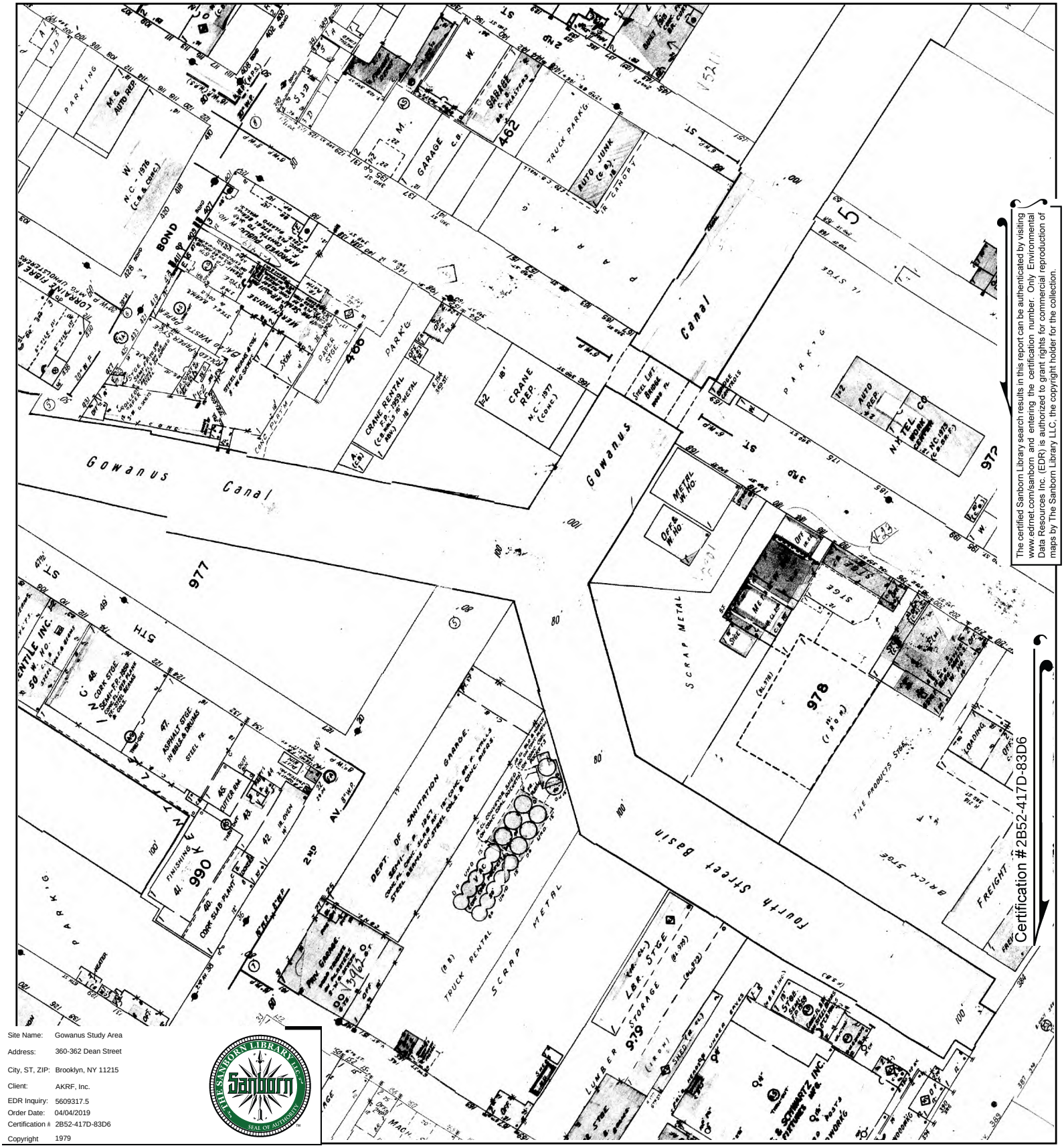

The certified Sanborn Library search results in this report can be authenticated by visiting www.edrnet.com/sanborn and entering the certification number. Only Environmental Data Resources Inc. (EDR) is authorized to grant rights for commercial reproduction of maps by The Sanborn Library LLC, the copyright holder for the collection.

Site Name:	Gowanus Study Area
Address:	360-362 Dean Street
City, ST, ZIP:	Brooklyn, NY 11215
Client:	AKRF, Inc.
EDR Inquiry:	5609317.5
Order Date:	04/04/2019
Certification #:	2B52-417D-83D6
Copyright	1979

This Certified Sanborn Map combines the following sheets.
Outlined areas indicate map sheets within the collection.



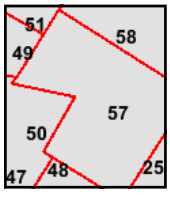

Volume 1, Sheet 58
Volume 1, Sheet 57
Volume 1, Sheet 50
Volume 1, Sheet 49
Volume 1, Sheet 48

0 Feet 150 300 600

N

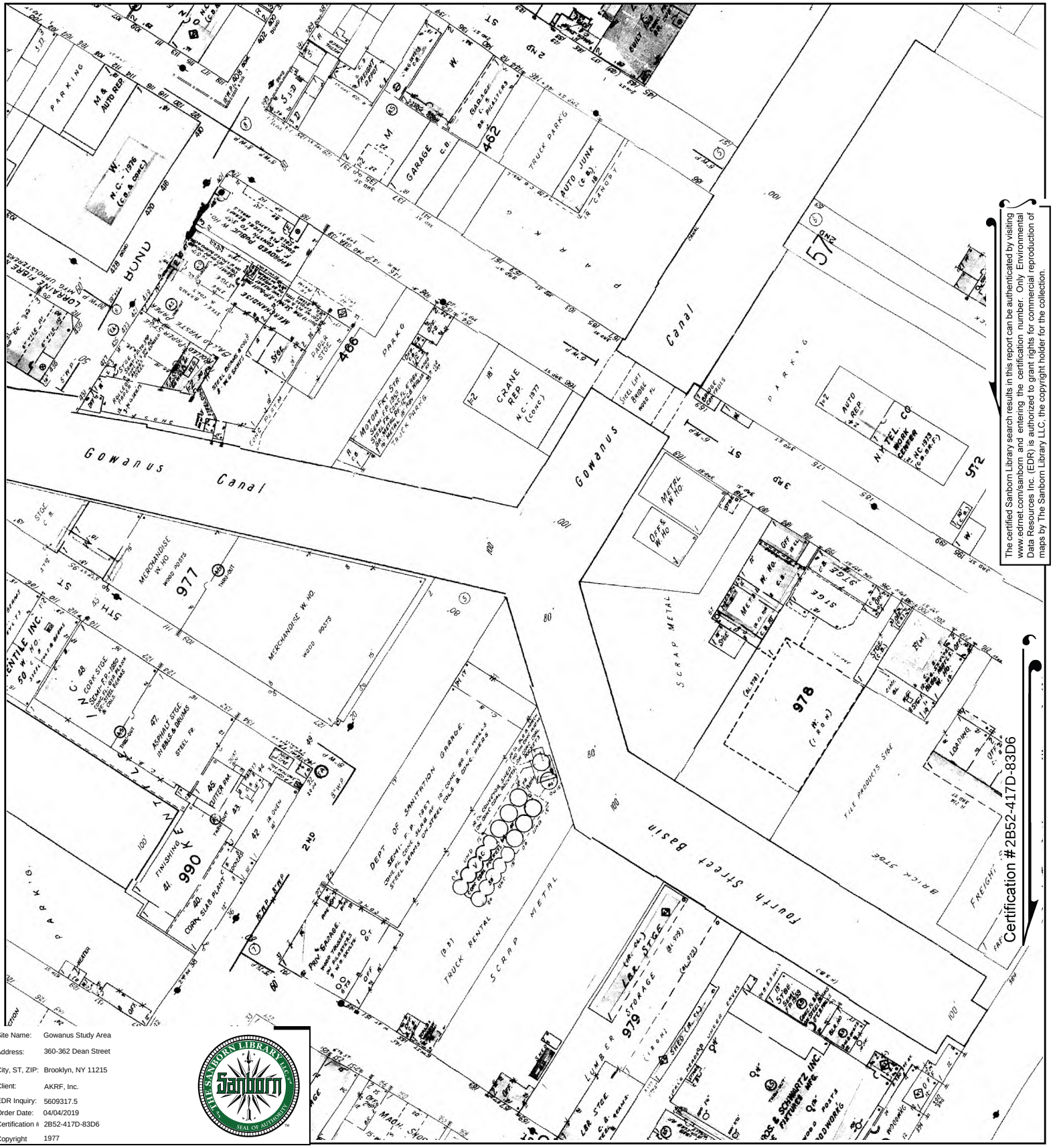

The certified Sanborn Library search results in this report can be authenticated by visiting www.edrnet.com/sanborn and entering the certification number. Only Environmental Data Resources Inc. (EDR) is authorized to grant rights for commercial reproduction of maps by The Sanborn Library LLC, the copyright holder for the collection.

Site Name:	Gowanus Study Area
Address:	360-362 Dean Street
City, ST, ZIP:	Brooklyn, NY 11215
Client:	AKRF, Inc.
EDR Inquiry:	5609317.5
Order Date:	04/04/2019
Certification #	2B52-417D-83D6
Copyright	1977

This Certified Sanborn Map combines the following sheets.
Outlined areas indicate map sheets within the collection.



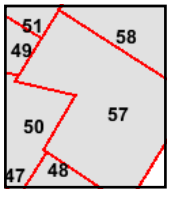

Volume 1, Sheet 58
Volume 1, Sheet 57
Volume 1, Sheet 50
Volume 1, Sheet 48

0 Feet 150 300 600

N

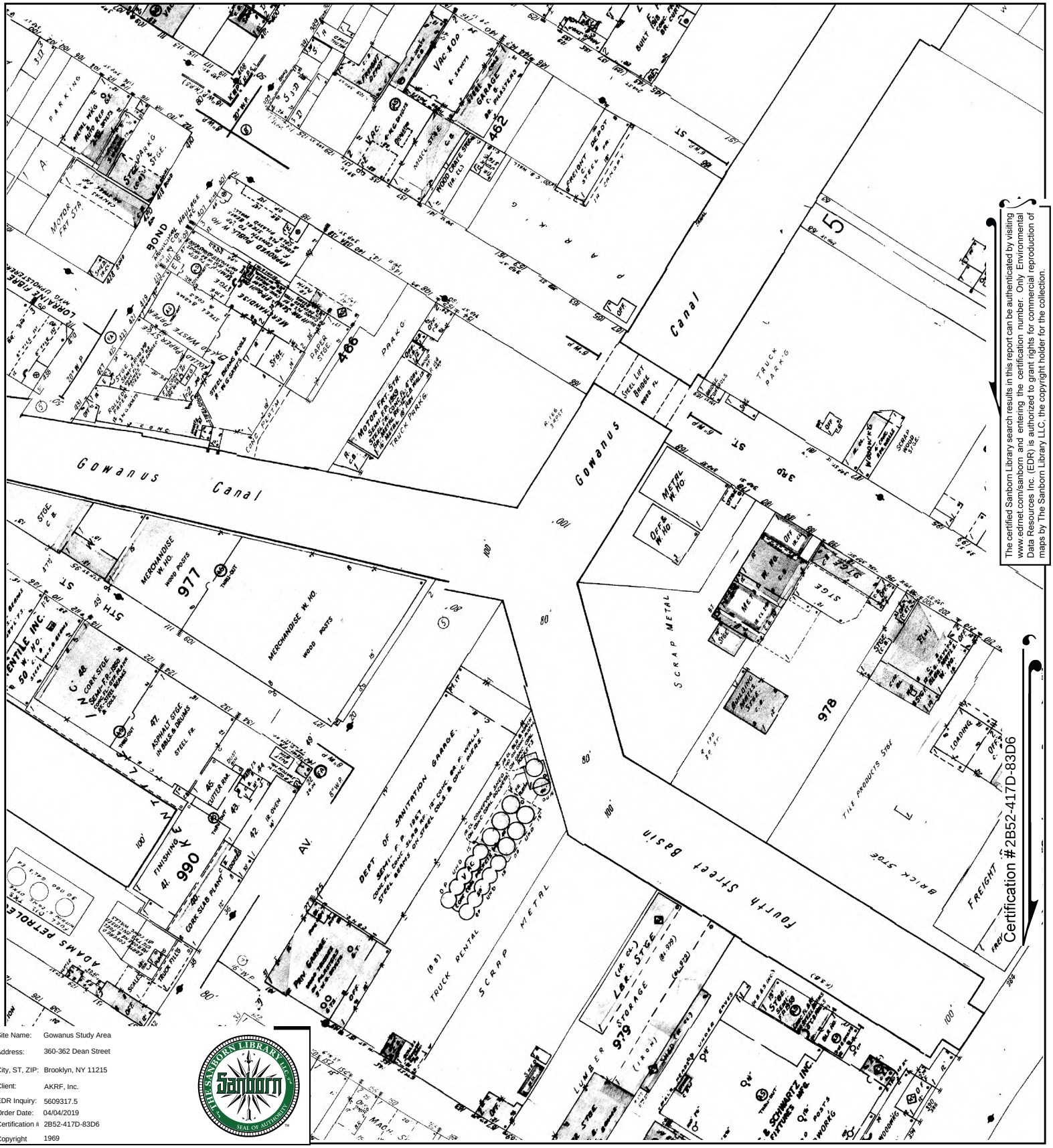

The certified Sanborn Library search results in this report can be authenticated by visiting www.edrnet.com/sanborn and entering the certification number. Only Environmental Data Resources Inc. (EDR) is authorized to grant rights for commercial reproduction of maps by The Sanborn Library LLC, the copyright holder for the collection.

Site Name:	Gowanus Study Area
Address:	360-362 Dean Street
City, ST, ZIP:	Brooklyn, NY 11215
Client:	AKRF, Inc.
EDR Inquiry:	5609317.5
Order Date:	04/04/2019
Certification #	2B52-417D-83D6
Copyright	1969

This Certified Sanborn Map combines the following sheets.
Outlined areas indicate map sheets within the collection.



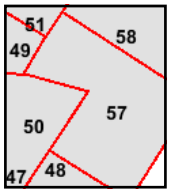

Volume 1, Sheet 50
Volume 1, Sheet 48
Volume 1, Sheet 58
Volume 1, Sheet 57

0 Feet 150 300 600

N



The certified Sanborn Library search results in this report can be authenticated by visiting www.edrnet.com/sanborn and entering the certification number. Only Environmental Data Resources Inc. (EDR) is authorized to grant rights for commercial reproduction of maps by The Sanborn Library LLC, the copyright holder for the collection.

Certification #2B52-417D-83D6

Site Name:	Gowanus Study Area
Address:	360-362 Dean Street
City, ST, ZIP:	Brooklyn, NY 11215
Client:	AKRF, Inc.
EDR Inquiry:	5609317.5
Order Date:	04/04/2019
Certification #	2B52-417D-83D6
Copyright	1950

This Certified Sanborn Map combines the following sheets.
Outlined areas indicate map sheets within the collection.



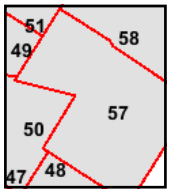

Volume 1, Sheet 58
Volume 1, Sheet 57
Volume 1, Sheet 50
Volume 1, Sheet 48

0 Feet 150 300 600

N

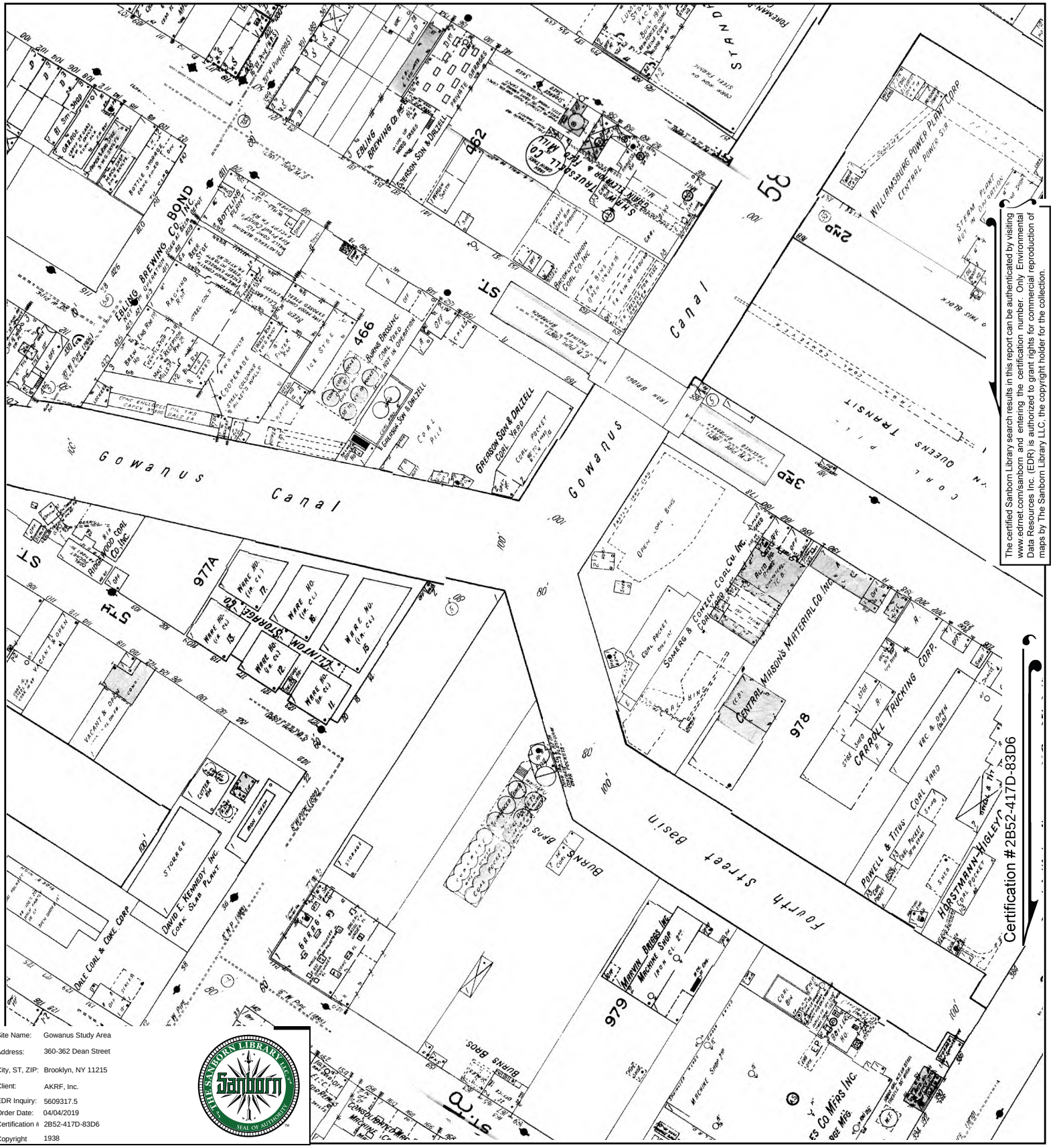

The certified Sanborn Library search results in this report can be authenticated by visiting www.edrnet.com/sanborn and entering the certification number. Only Environmental Data Resources Inc. (EDR) is authorized to grant rights for commercial reproduction of maps by The Sanborn Library LLC, the copyright holder for the collection.

Certification #2B52-417D-83D6

Site Name:	Gowanus Study Area
Address:	360-362 Dean Street
City, ST, ZIP:	Brooklyn, NY 11215
Client:	AKRF, Inc.
EDR Inquiry:	5609317.5
Order Date:	04/04/2019
Certification #:	2B52-417D-83D6
Copyright	1938

This Certified Sanborn Map combines the following sheets.
Outlined areas indicate map sheets within the collection.



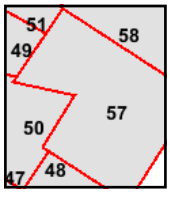

Volume 1, Sheet 58
Volume 1, Sheet 57
Volume 1, Sheet 50
Volume 1, Sheet 48

0 Feet 150 300 600

N

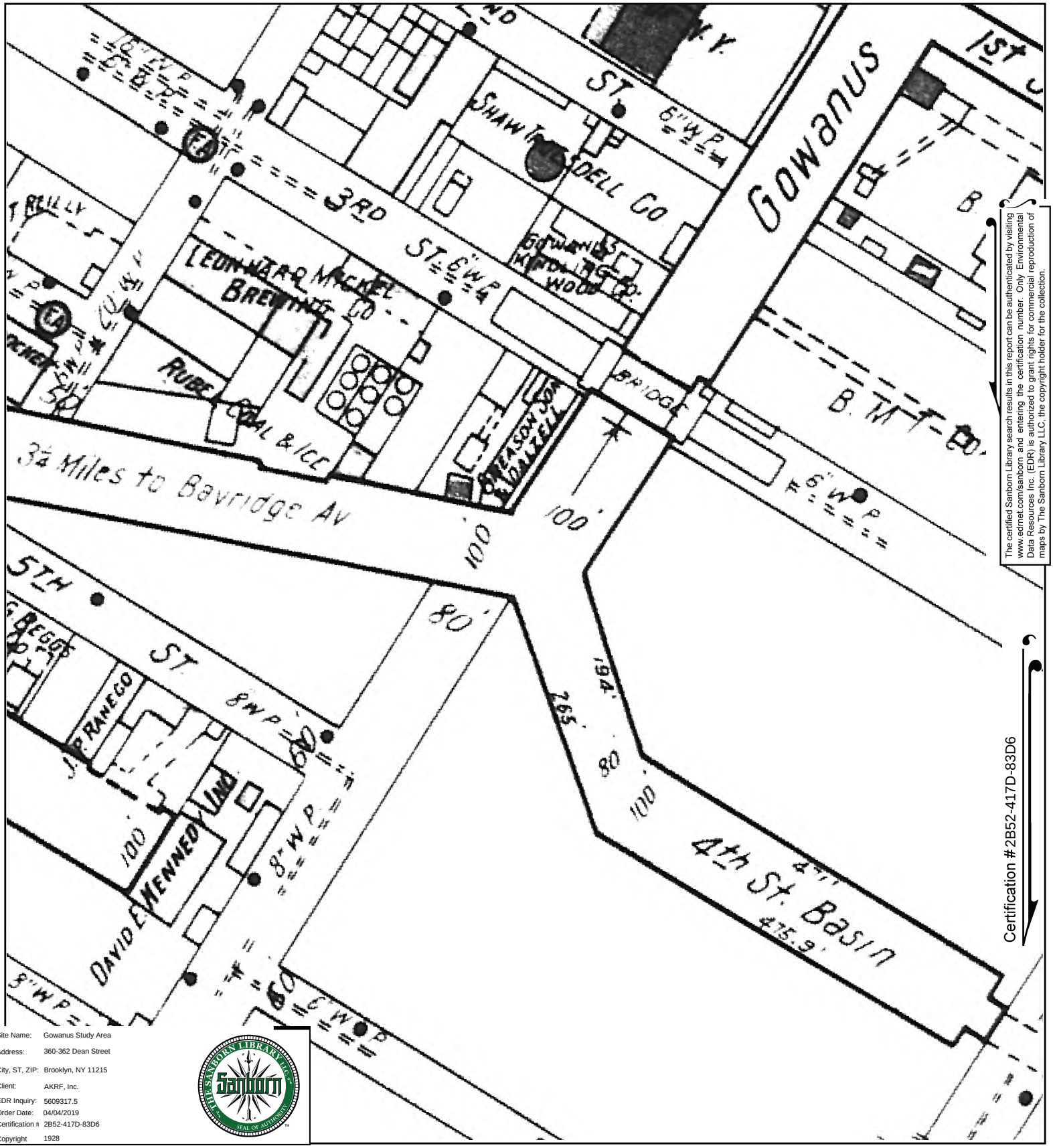

The certified Sanborn Library search results in this report can be authenticated by visiting www.edrnet.com/sanborn and entering the certification number. Only Environmental Data Resources Inc. (EDR) is authorized to grant rights for commercial reproduction of maps by The Sanborn Library LLC, the copyright holder for the collection.

Certification #2B52-417D-83D6

Site Name:	Gowanus Study Area
Address:	360-362 Dean Street
City, ST, ZIP:	Brooklyn, NY 11215
Client:	AKRF, Inc.
EDR Inquiry:	5609317.5
Order Date:	04/04/2019
Certification #	2B52-417D-83D6
Copyright	1928

This Certified Sanborn Map combines the following sheets.
Outlined areas indicate map sheets within the collection.

0 Feet 150 300 600

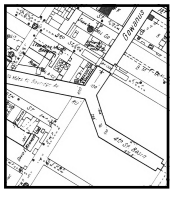

49

Volume Pier Maps, Sheet 49

N

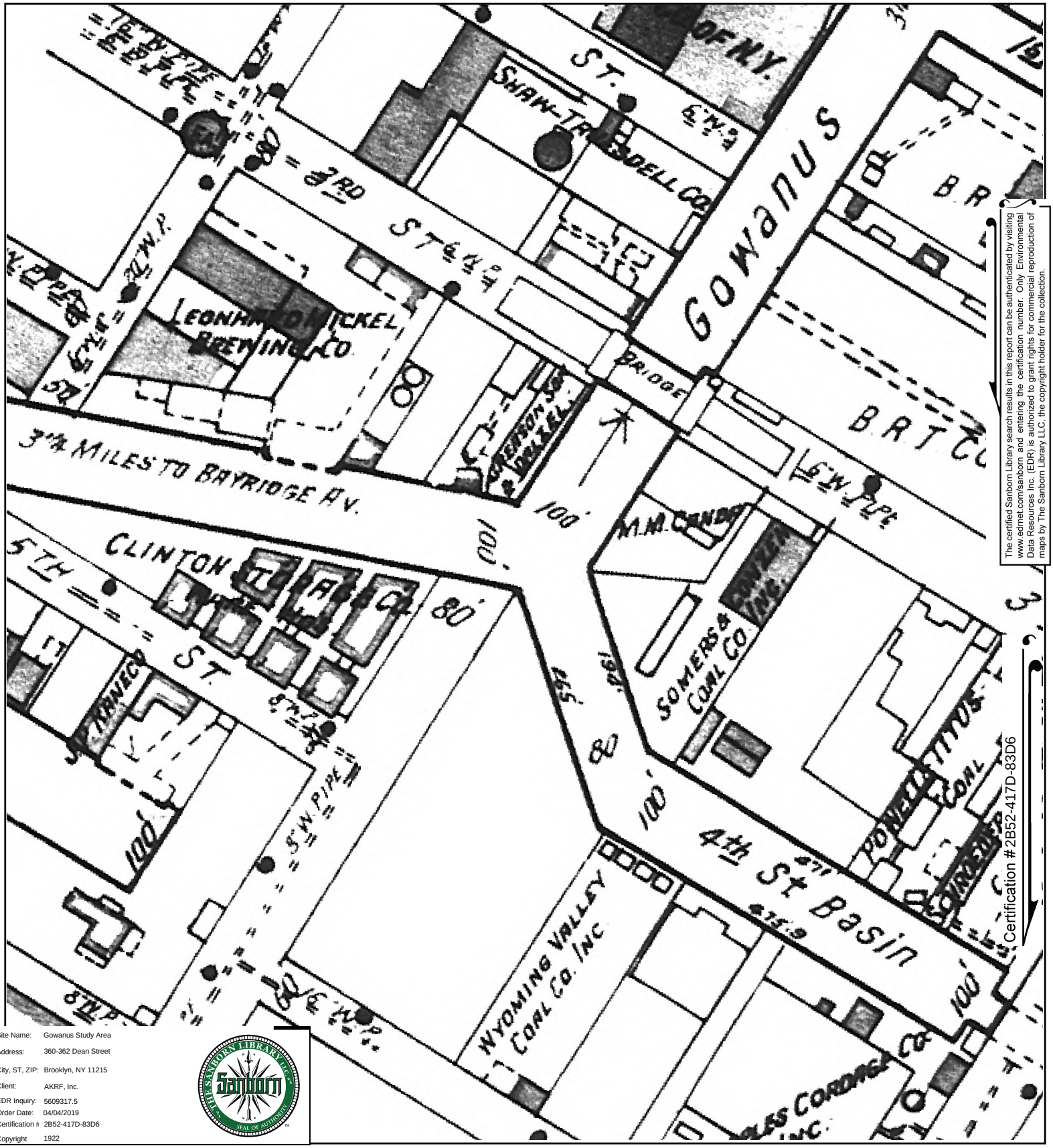

The certified Sanborn Library search results in this report can be authenticated by visiting www.edrnet.com/sanborn and entering the certification number. Only Environmental Data Resources Inc. (EDR) is authorized to grant rights for commercial reproduction of maps by The Sanborn Library LLC, the copyright holder for the collection.

Certification #2B52-417D-83D6

Site Name:	Gowanus Study Area
Address:	360-362 Dean Street
City, ST, ZIP:	Brooklyn, NY 11215
Client:	AKRF, Inc.
EDR Inquiry:	5609317.5
Order Date:	04/04/2019
Certification #	2B52-417D-83D6
Copyright	1922

This Certified Sanborn Map combines the following sheets.
Outlined areas indicate map sheets within the collection.

0 Feet 150 300 600

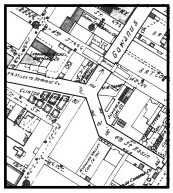

41

Volume Pier Maps, Sheet 41

N

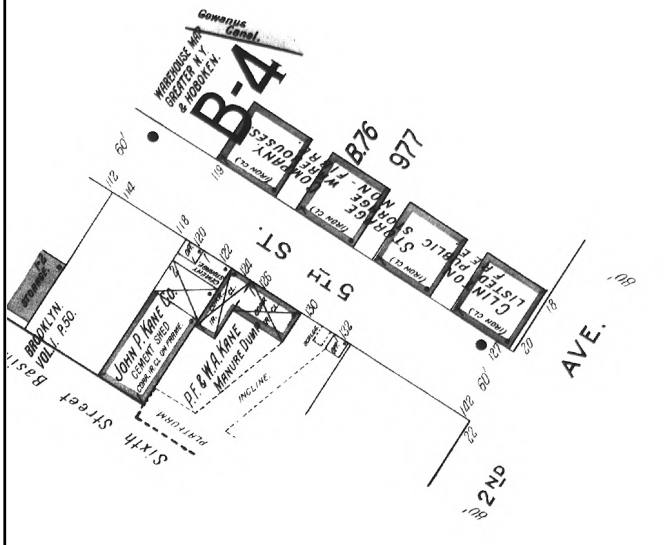

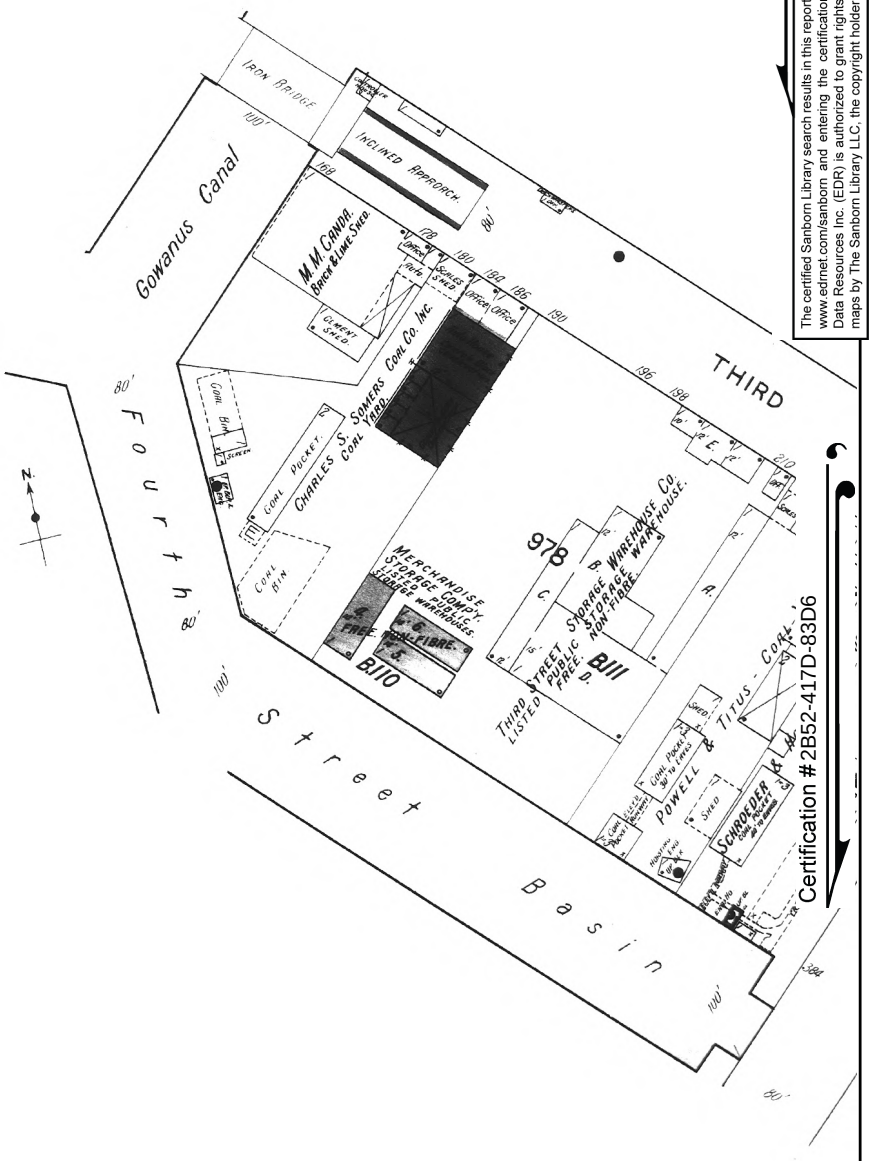

The certified Sanborn Library search results in this report can be authenticated by visiting www.edrnet.com/sanborn and entering the certification number. Only Environmental Data Resources Inc. (EDR) is authorized to grant rights for commercial reproduction of maps by The Sanborn Library LLC, the copyright holder for the collection.

Certification #2B52-417D-83D6

Site Name:	Gowanus Study Area
Address:	360-362 Dean Street
City, ST, ZIP:	Brooklyn, NY 11215
Client:	AKRF, Inc.
EDR Inquiry:	5609317.5
Order Date:	04/04/2019
Certification #	2B52-417D-83D6
Copyright	1921

This Certified Sanborn Map combines the following sheets. Outlined areas indicate map sheets within the collection.

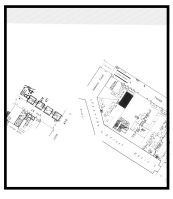

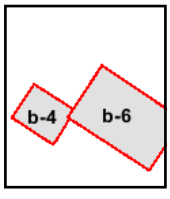

Volume Atlas Maps, Sheet b-6
Volume Atlas Maps, Sheet b-4

0 Feet 150 300 600

N

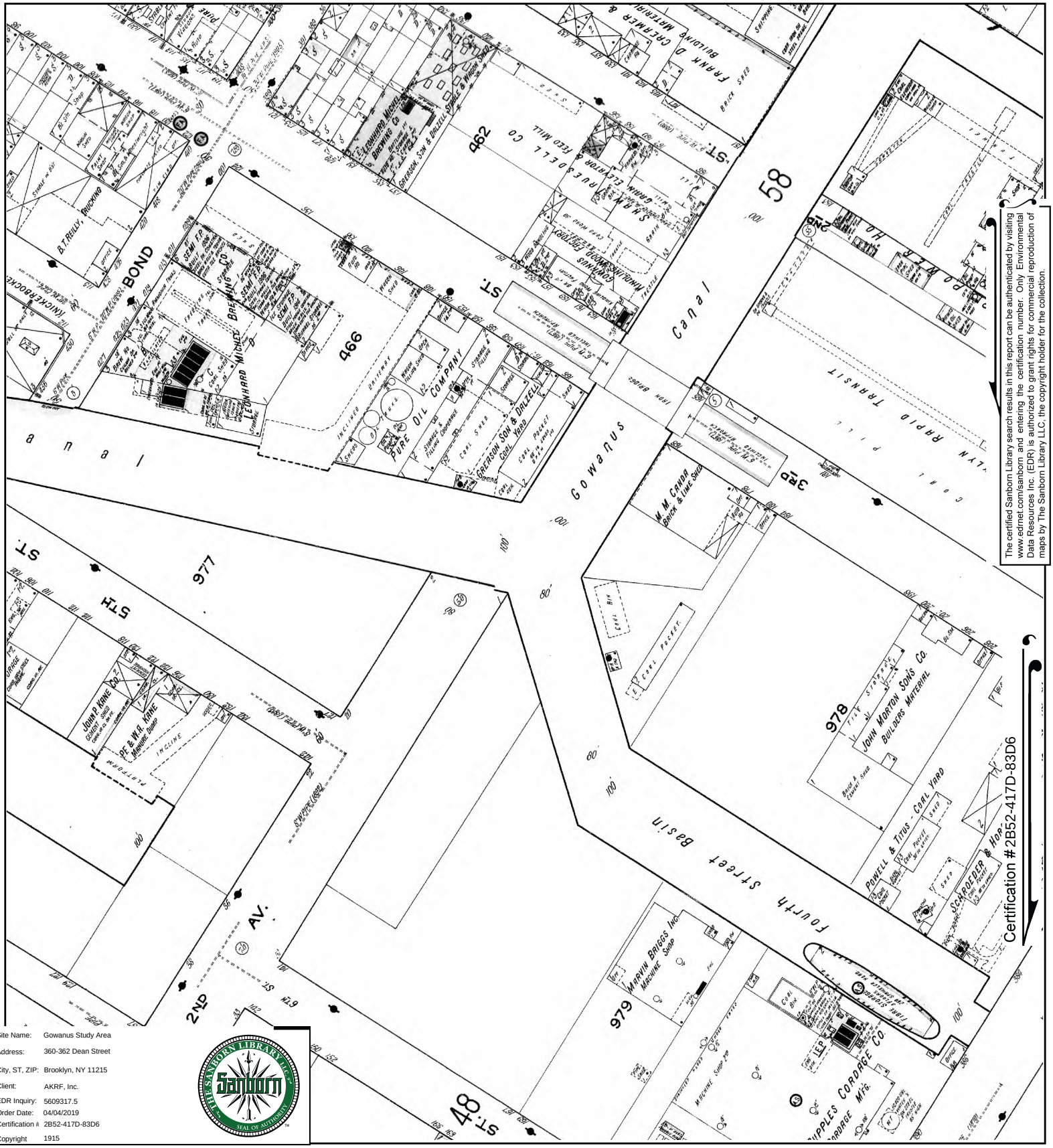

The certified Sanborn Library search results in this report can be authenticated by visiting www.edrnet.com/sanborn and entering the certification number. Only Environmental Data Resources Inc. (EDR) is authorized to grant rights for commercial reproduction of maps by The Sanborn Library LLC, the copyright holder for the collection.

Certification #2B52-417D-83D6

Site Name:	Gowanus Study Area
Address:	360-362 Dean Street
City, ST, ZIP:	Brooklyn, NY 11215
Client:	AKRF, Inc.
EDR Inquiry:	5609317.5
Order Date:	04/04/2019
Certification #	2B52-417D-83D6
Copyright	1915

This Certified Sanborn Map combines the following sheets.
Outlined areas indicate map sheets within the collection.

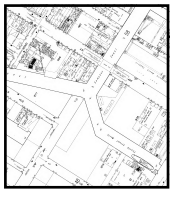

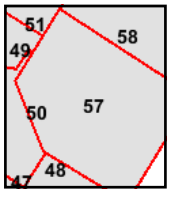

Volume 1, Sheet 58
Volume 1, Sheet 57
Volume 1, Sheet 50
Volume 1, Sheet 48

0 Feet 150 300 600

N

The certified Sanborn Library search results in this report can be authenticated by visiting www.edrnet.com/sanborn and entering the certification number. Only Environmental Data Resources Inc. (EDR) is authorized to grant rights for commercial reproduction of maps by The Sanborn Library LLC, the copyright holder for the collection.

Certification #2B52-417D-83D6

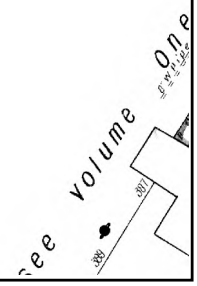

Site Name: Gowanus Study Area
Address: 360-362 Dean Street
City, ST, ZIP: Brooklyn, NY 11215
Client: AKRF, Inc.
EDR Inquiry: 5609317.5
Order Date: 04/04/2019
Certification #: 2B52-417D-83D6
Copyright: 1906

This Certified Sanborn Map combines the following sheets.
Outlined areas indicate map sheets within the collection.

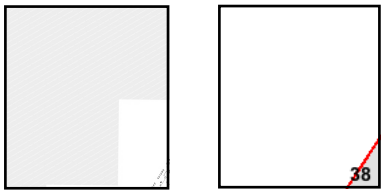

0 Feet 150 300 600

N

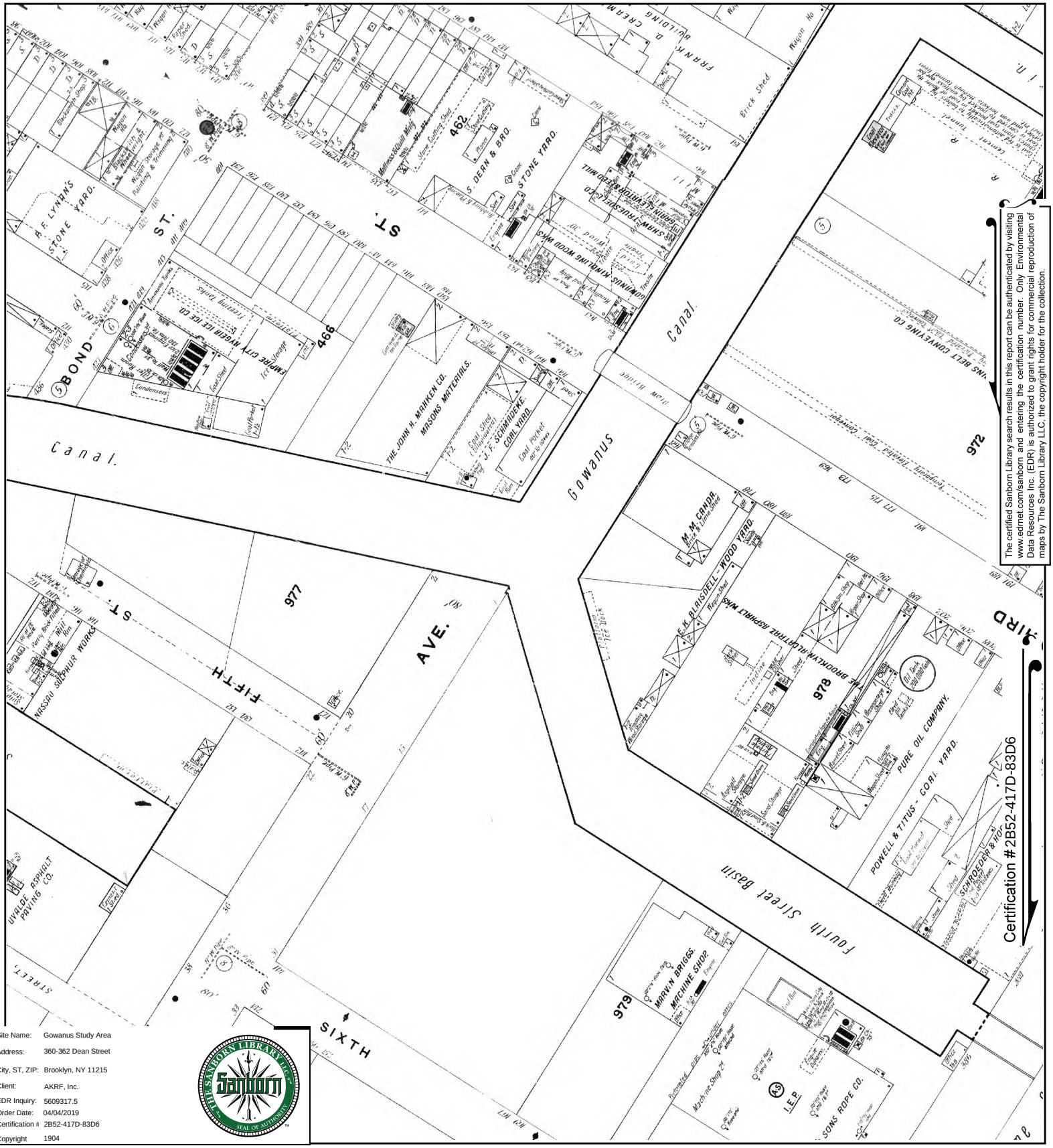

Certification #2B52-417D-83D6

The certified Sanborn Library search results in this report can be authenticated by visiting www.edrnet.com/sanborn and entering the certification number. Only Environmental Data Resources Inc. (EDR) is authorized to grant rights for commercial reproduction of maps by The Sanborn Library LLC, the copyright holder for the collection.

Site Name:	Gowanus Study Area
Address:	360-362 Dean Street
City, ST, ZIP:	Brooklyn, NY 11215
Client:	AKRF, Inc.
EDR Inquiry:	5609317.5
Order Date:	04/04/2019
Certification #:	2B52-417D-83D6
Copyright	1904

This Certified Sanborn Map combines the following sheets.
Outlined areas indicate map sheets within the collection.



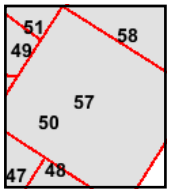

Volume 1, Sheet 57
Volume 1, Sheet 50
Volume 1, Sheet 48
Volume 1, Sheet 58

0 Feet 150 300 600

N

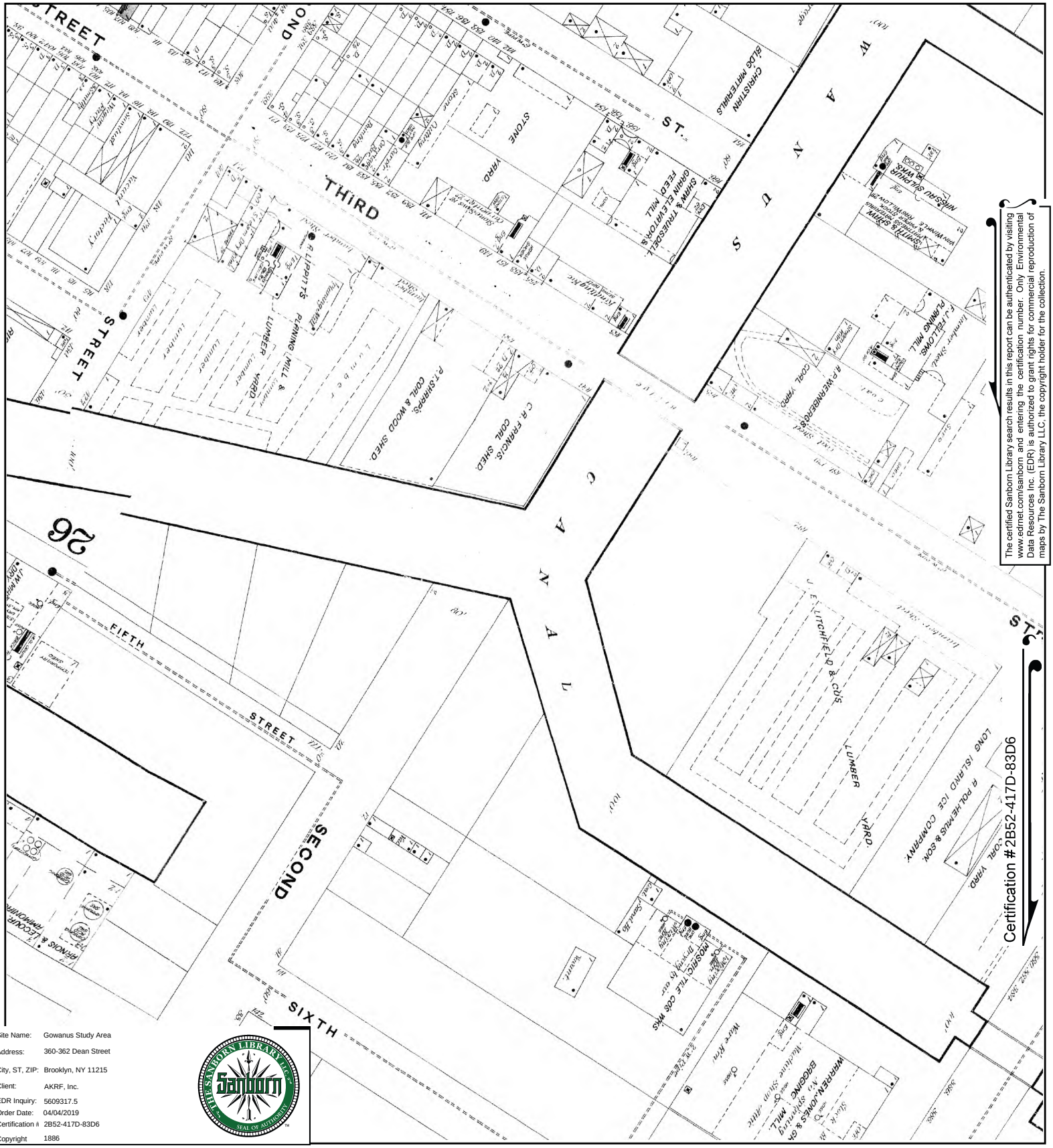

The certified Sanborn Library search results in this report can be authenticated by visiting www.edrnet.com/sanborn and entering the certification number. Only Environmental Data Resources Inc. (EDR) is authorized to grant rights for commercial reproduction of maps by The Sanborn Library LLC, the copyright holder for the collection.

Site Name:	Gowanus Study Area
Address:	360-362 Dean Street
City, ST, ZIP:	Brooklyn, NY 11215
Client:	AKRF, Inc.
EDR Inquiry:	5609317.5
Order Date:	04/04/2019
Certification #	2B52-417D-83D6
Copyright	1886

This Certified Sanborn Map combines the following sheets.
Outlined areas indicate map sheets within the collection.



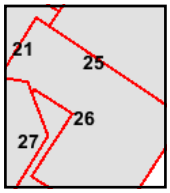

Volume 1, Sheet 27
Volume 1, Sheet 27
Volume 1, Sheet 26
Volume 1, Sheet 25
Volume 1, Sheet 25

0 Feet 150 300 600

N

Gowanus Study Area

360-362 Dean Street

Brooklyn, NY 11215

Inquiry Number: 5609317.5

April 04, 2019

Certified Sanborn® Map Report

6 Armstrong Road, 4th floor
Shelton, CT 06484
Toll Free: 800.352.0050
www.edrnet.com

Certified Sanborn® Map Report

04/04/19

Site Name:

Gowanus Study Area
360-362 Dean Street
Brooklyn, NY 11215
EDR Inquiry # 5609317.5

Client Name:

AKRF, Inc.
440 Park Avenue, South 7th Floor
New York, NY 10016
Contact: Neoma Chefalo

The Sanborn Library has been searched by EDR and maps covering the target property location as provided by AKRF, Inc. were identified for the years listed below. The Sanborn Library is the largest, most complete collection of fire insurance maps. The collection includes maps from Sanborn, Bromley, Perris & Browne, Hopkins, Barlow, and others. Only Environmental Data Resources Inc. (EDR) is authorized to grant rights for commercial reproduction of maps by the Sanborn Library LLC, the copyright holder for the collection. Results can be authenticated by visiting www.edrnet.com/sanborn.

The Sanborn Library is continually enhanced with newly identified map archives. This report accesses all maps in the collection as of the day this report was generated.

Certified Sanborn Results:

Certification # 2B52-417D-83D6

PO # 180428

Project 180428

Maps Provided:

2007	1995	1985	1965
2006	1994	1982	1951
2005	1993	1981	1950
2004	1992	1980	1938
2003	1991	1979	1928
2002	1988	1978	1926
2001	1987	1977	1922
1996	1986	1969	1921

1915
1906
1904
1888
1886

Sanborn® Library search results
Certification #: 2B52-417D-83D6

The Sanborn Library includes more than 1.2 million fire insurance maps from Sanborn, Bromley, Perris & Browne, Hopkins, Barlow and others which track historical property usage in approximately 12,000 American cities and towns. Collections searched:

- ☑ Library of Congress
- ☑ University Publications of America
- ☑ EDR Private Collection

The Sanborn Library LLC Since 1866™

Limited Permission To Make Copies

AKRF, Inc. (the client) is permitted to make up to FIVE photocopies of this Sanborn Map transmittal and each fire insurance map accompanying this report solely for the limited use of its customer. No one other than the client is authorized to make copies. Upon request made directly to an EDR Account Executive, the client may be permitted to make a limited number of additional photocopies. This permission is conditioned upon compliance by the client, its customer and their agents with EDR's copyright policy; a copy of which is available upon request.

Disclaimer - Copyright and Trademark Notice

This Report contains certain information obtained from a variety of public and other sources reasonably available to Environmental Data Resources, Inc. It cannot be concluded from this Report that coverage information for the target and surrounding properties does not exist from other sources. NO WARRANTY EXPRESSED OR IMPLIED, IS MADE WHATSOEVER IN CONNECTION WITH THIS REPORT. ENVIRONMENTAL DATA RESOURCES, INC. SPECIFICALLY DISCLAIMS THE MAKING OF ANY SUCH WARRANTIES, INCLUDING WITHOUT LIMITATION, MERCHANTABILITY OR FITNESS FOR A PARTICULAR USE OR PURPOSE. ALL RISK IS ASSUMED BY THE USER. IN NO EVENT SHALL ENVIRONMENTAL DATA RESOURCES, INC. BE LIABLE TO ANYONE, WHETHER ARISING OUT OF ERRORS OR OMISSIONS, NEGLIGENCE, ACCIDENT OR ANY OTHER CAUSE, FOR ANY LOSS OF DAMAGE, INCLUDING, WITHOUT LIMITATION, SPECIAL, INCIDENTAL, CONSEQUENTIAL, OR EXEMPLARY DAMAGES. ANY LIABILITY ON THE PART OF ENVIRONMENTAL DATA RESOURCES, INC. IS STRICTLY LIMITED TO A REFUND OF THE AMOUNT PAID FOR THIS REPORT. Purchaser accepts this Report "AS IS". Any analyses, estimates, ratings, environmental risk levels or risk codes provided in this Report are provided for illustrative purposes only, and are not intended to provide, nor should they be interpreted as providing any facts regarding, or prediction or forecast of, any environmental risk for any property. Only a Phase I Environmental Site Assessment performed by an environmental professional can provide information regarding the environmental risk for any property. Additionally, the information provided in this Report is not to be construed as legal advice.

Copyright 2019 by Environmental Data Resources, Inc. All rights reserved. Reproduction in any media or format, in whole or in part, of any report or map of Environmental Data Resources, Inc., or its affiliates, is prohibited without prior written permission.

EDR and its logos (including Sanborn and Sanborn Map) are trademarks of Environmental Data Resources, Inc. or its affiliates. All other trademarks used herein are the property of their respective owners.

Sanborn Sheet Key

This Certified Sanborn Map Report is based upon the following Sanborn Fire Insurance map sheets.

2007 Source Sheets

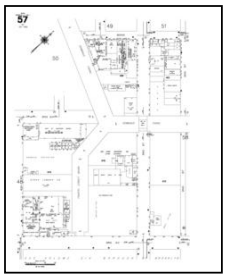

Volume 1, Sheet 57
2007

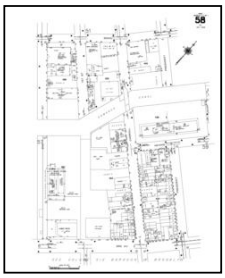

Volume 1, Sheet 58
2007



Volume 6, Sheet 25
2007



Volume 6, Sheet 26
2007

2006 Source Sheets



Volume 6, Sheet 26
2006

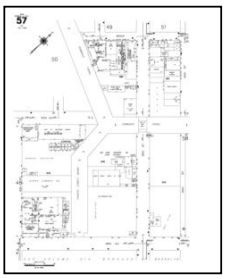

Volume 1, Sheet 57
2006

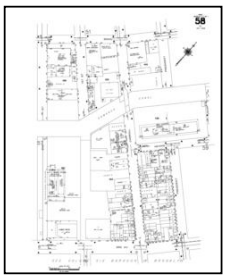

Volume 1, Sheet 58
2006



Volume 6, Sheet 25
2006

2005 Source Sheets

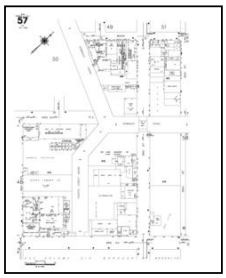

Volume 1, Sheet 57
2005

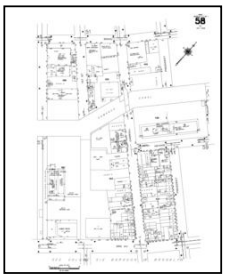

Volume 1, Sheet 58
2005



Volume 6, Sheet 25
2005



Volume 6, Sheet 26
2005

2004 Source Sheets



Volume 6, Sheet 25
2004



Volume 6, Sheet 26
2004



Volume 1, Sheet 57
2004

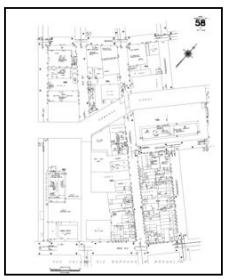

Volume 1, Sheet 58
2004

Sanborn Sheet Key

This Certified Sanborn Map Report is based upon the following Sanborn Fire Insurance map sheets.

2003 Source Sheets

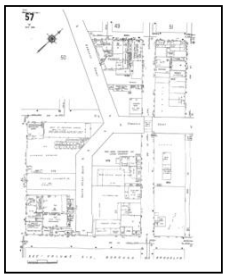

Volume 1, Sheet 57
2003



Volume 1, Sheet 58
2003



Volume 6, Sheet 25
2003



Volume 6, Sheet 26
2003

2002 Source Sheets



Volume 6, Sheet 25
2002



Volume 6, Sheet 26
2002

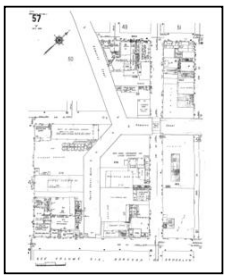

Volume 1, Sheet 57
2002

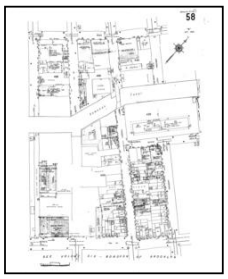

Volume 1, Sheet 58
2002

2001 Source Sheets



Volume 1, Sheet 57
2001



Volume 1, Sheet 58
2001



Volume 6, Sheet 25
2001



Volume 6, Sheet 26
2001

1996 Source Sheets

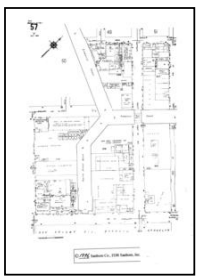

Volume 1, Sheet 57
1996



Volume 1, Sheet 58
1996

Sanborn Sheet Key

This Certified Sanborn Map Report is based upon the following Sanborn Fire Insurance map sheets.

1995 Source Sheets



Volume 5, Sheet 26
1995-Jan



Volume 1, Sheet 57
1995

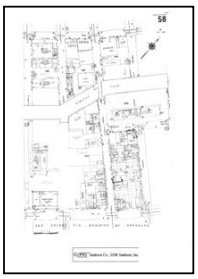

Volume 1, Sheet 58
1995



Volume 6, Sheet 25
1995



Volume 6, Sheet 26
1995

1994 Source Sheets



Volume 6, Sheet 25
1994

1993 Source Sheets



Volume 6, Sheet 25
1993



Volume 6, Sheet 26
1993



Volume 1, Sheet 57
1993

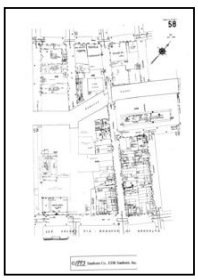

Volume 1, Sheet 58
1993

Sanborn Sheet Key

This Certified Sanborn Map Report is based upon the following Sanborn Fire Insurance map sheets.

1992 Source Sheets

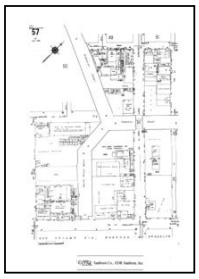
Volume 1, Sheet 57
1992

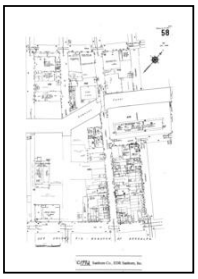
Volume 1, Sheet 58
1992


Volume 6, Sheet 25
1992

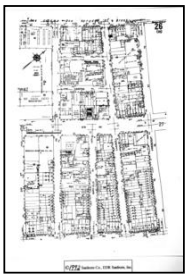
Volume 6, Sheet 26
1992

1991 Source Sheets

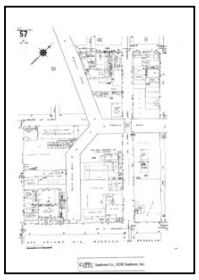
Volume 1, Sheet 57
1991

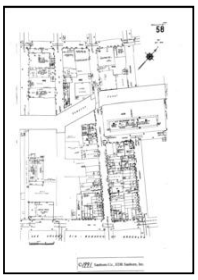
Volume 1, Sheet 58
1991


Volume 6, Sheet 25
1991

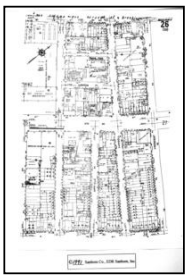
Volume 6, Sheet 26
1991

1988 Source Sheets

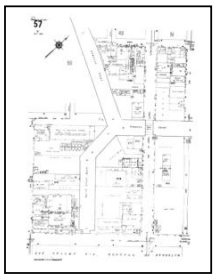
Volume 1, Sheet 57
1988


Volume 1, Sheet 58
1988


Volume 6, Sheet 25
1988


Volume 6, Sheet 26
1988

1987 Source Sheets


Volume 6, Sheet 25
1987


Volume 6, Sheet 26
1987

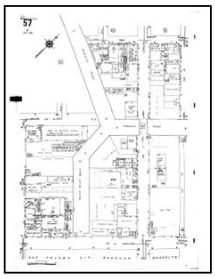
Volume 1, Sheet 57
1987

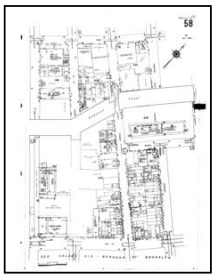
Volume 1, Sheet 58
1987

Sanborn Sheet Key

This Certified Sanborn Map Report is based upon the following Sanborn Fire Insurance map sheets.

1986 Source Sheets

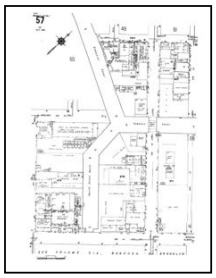

Volume 1, Sheet 57
1986



Volume 1, Sheet 58
1986

1985 Source Sheets



Volume 6, Sheet 25
1985



Volume 6, Sheet 26
1985

1982 Source Sheets



Volume 6, Sheet 25
1982



Volume 6, Sheet 26
1982



Volume 1, Sheet 58
1982

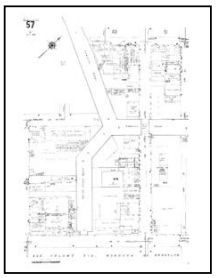

Volume 1, Sheet 57
1982

1981 Source Sheets



Volume 1, Sheet 57
1981



Volume 1, Sheet 58
1981

Sanborn Sheet Key

This Certified Sanborn Map Report is based upon the following Sanborn Fire Insurance map sheets.

1980 Source Sheets


Volume 6, Sheet 25
1980


Volume 6, Sheet 26
1980

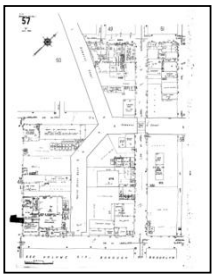
Volume 1, Sheet 57
1980

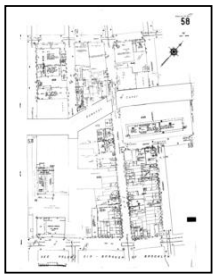
Volume 1, Sheet 58
1980


Volume 6, Sheet 25
1980


Volume 6, Sheet 26
1980

1979 Source Sheets


Volume 6, Sheet 25
1979


Volume 6, Sheet 26
1979

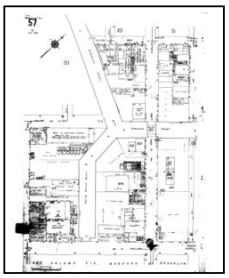
Volume 1, Sheet 57
1979


Volume 1, Sheet 58
1979

1978 Source Sheets


Volume 6, Sheet 26
1978


Volume 6, Sheet 25
1978

Sanborn Sheet Key

This Certified Sanborn Map Report is based upon the following Sanborn Fire Insurance map sheets.

1977 Source Sheets

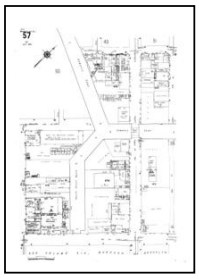

Volume 1, Sheet 57
1977

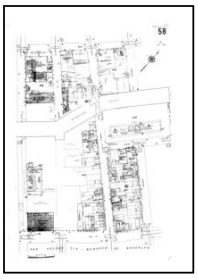

Volume 1, Sheet 58
1977

1969 Source Sheets

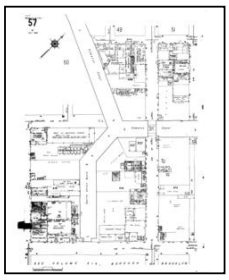

Volume 1, Sheet 57
1969



Volume 1, Sheet 58
1969

1965 Source Sheets



Volume 6, Sheet 25
1965



Volume 6, Sheet 26
1965

1951 Source Sheets



Volume 6, Sheet 25
1951



Volume 6, Sheet 26
1951

Sanborn Sheet Key

This Certified Sanborn Map Report is based upon the following Sanborn Fire Insurance map sheets.

1950 Source Sheets



Volume 1, Sheet 57
1950



Volume 1, Sheet 58
1950

1938 Source Sheets

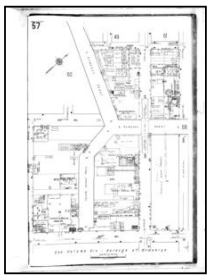

Volume 1, Sheet 57
1938

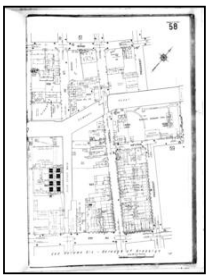

Volume 1, Sheet 58
1938

1928 Source Sheets



Volume Pier Maps, Sheet 49
1928

1926 Source Sheets



Volume 6, Sheet 25
1926

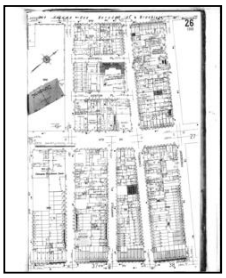

Volume 6, Sheet 26
1926

Sanborn Sheet Key

This Certified Sanborn Map Report is based upon the following Sanborn Fire Insurance map sheets.

1922 Source Sheets



Volume Pier Maps, Sheet 41
1922

1921 Source Sheets



Volume Atlas Maps, Sheet b-6
1921



Volume Atlas Maps, Sheet b-12
1921

1915 Source Sheets

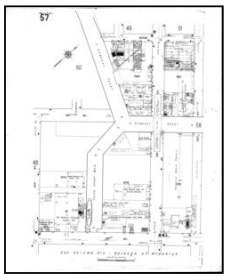

Volume 1, Sheet 57
1915



Volume 1, Sheet 58
1915

1906 Source Sheets



Volume 6, Sheet 38
1906

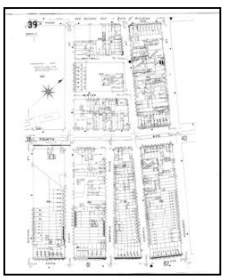

Volume 6, Sheet 39
1906

Sanborn Sheet Key

This Certified Sanborn Map Report is based upon the following Sanborn Fire Insurance map sheets.

1904 Source Sheets



Volume 1, Sheet 58
1904

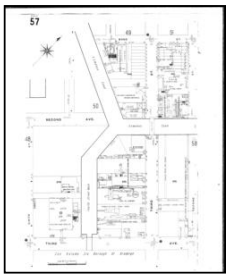

Volume 1, Sheet 57
1904

1888 Source Sheets



Volume 6, Sheet 137
1888

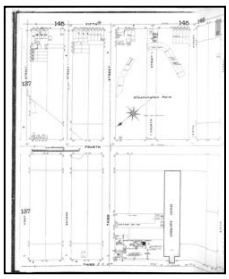

Volume 6, Sheet 138
1888

1886 Source Sheets



Volume 1, Sheet 25
1886



Volume 1, Sheet 25
1886

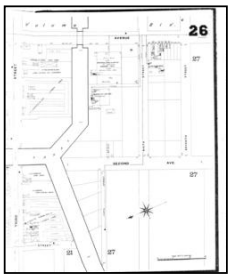

Volume 1, Sheet 26
1886



The certified Sanborn Library search results in this report can be authenticated by visiting www.edrnet.com/sanborn and entering the certification number. Only Environmental Data Resources Inc. (EDR) is authorized to grant rights for commercial reproduction of maps by The Sanborn Library LLC, the copyright holder for the collection.

Site Name:	Gowanus Study Area
Address:	360-362 Dean Street
City, ST, ZIP:	Brooklyn, NY 11215
Client:	AKRF, Inc.
EDR Inquiry:	5609317.5
Order Date:	04/04/2019
Certification #:	2B52-417D-83D6
Copyright	2007

This Certified Sanborn Map combines the following sheets.
Outlined areas indicate map sheets within the collection.



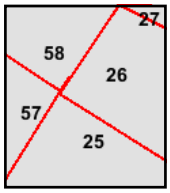

Volume 6, Sheet 26
Volume 6, Sheet 25
Volume 1, Sheet 58
Volume 1, Sheet 57

0 Feet 150 300 600

N



The certified Sanborn Library search results in this report can be authenticated by visiting www.edrnet.com/sanborn and entering the certification number. Only Environmental Data Resources Inc. (EDR) is authorized to grant rights for commercial reproduction of maps by The Sanborn Library LLC, the copyright holder for the collection.

Site Name:	Gowanus Study Area
Address:	360-362 Dean Street
City, ST, ZIP:	Brooklyn, NY 11215
Client:	AKRF, Inc.
EDR Inquiry:	5609317.5
Order Date:	04/04/2019
Certification #:	2B52-417D-83D6
Copyright	2006

This Certified Sanborn Map combines the following sheets.
Outlined areas indicate map sheets within the collection.



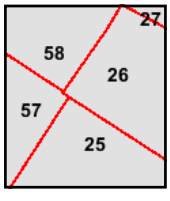

Volume 6, Sheet 25
Volume 1, Sheet 58
Volume 1, Sheet 57
Volume 6, Sheet 26

0 Feet 150 300 600

N



The certified Sanborn Library search results in this report can be authenticated by visiting www.edrnet.com/sanborn and entering the certification number. Only Environmental Data Resources Inc. (EDR) is authorized to grant rights for commercial reproduction of maps by The Sanborn Library LLC, the copyright holder for the collection.

Site Name:	Gowanus Study Area
Address:	360-362 Dean Street
City, ST, ZIP:	Brooklyn, NY 11215
Client:	AKRF, Inc.
EDR Inquiry:	5609317.5
Order Date:	04/04/2019
Certification #:	2B52-417D-83D6
Copyright	2005

This Certified Sanborn Map combines the following sheets.
Outlined areas indicate map sheets within the collection.



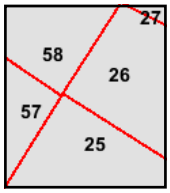

Volume 6, Sheet 26
Volume 6, Sheet 25
Volume 1, Sheet 58
Volume 1, Sheet 57

0 Feet 150 300 600

N



The certified Sanborn Library search results in this report can be authenticated by visiting www.edrnet.com/sanborn and entering the certification number. Only Environmental Data Resources Inc. (EDR) is authorized to grant rights for commercial reproduction of maps by The Sanborn Library LLC, the copyright holder for the collection.

Site Name:	Gowanus Study Area
Address:	360-362 Dean Street
City, ST, ZIP:	Brooklyn, NY 11215
Client:	AKRF, Inc.
EDR Inquiry:	5609317.5
Order Date:	04/04/2019
Certification #:	2B52-417D-83D6
Copyright	2004

This Certified Sanborn Map combines the following sheets.
Outlined areas indicate map sheets within the collection.



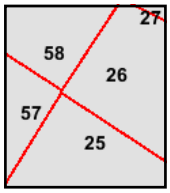

Volume 1, Sheet 58
Volume 1, Sheet 57
Volume 6, Sheet 26
Volume 6, Sheet 25

0 Feet 150 300 600

N

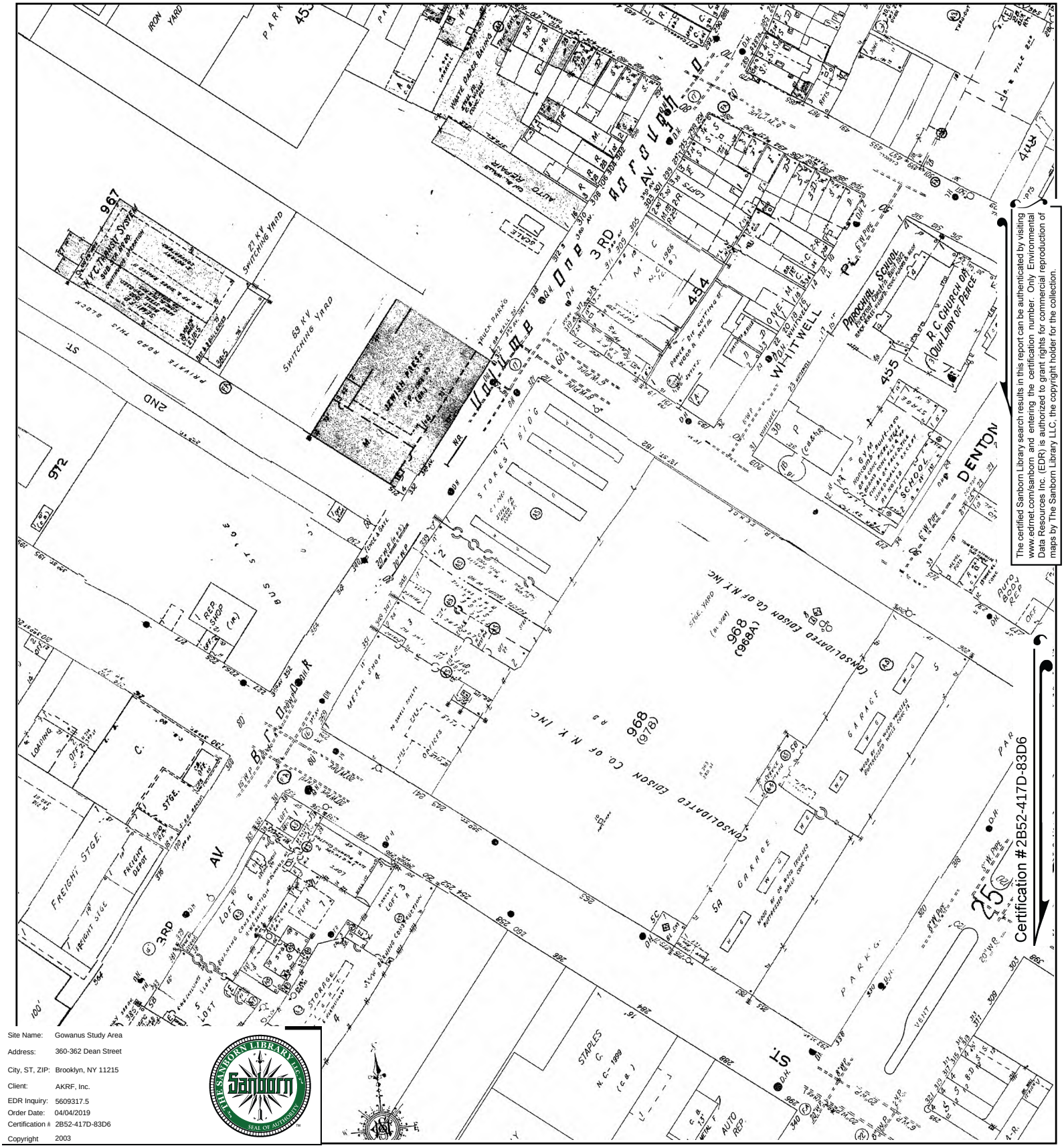

The certified Sanborn Library search results in this report can be authenticated by visiting www.edrnet.com/sanborn and entering the certification number. Only Environmental Data Resources Inc. (EDR) is authorized to grant rights for commercial reproduction of maps by The Sanborn Library LLC, the copyright holder for the collection.

Site Name:	Gowanus Study Area
Address:	360-362 Dean Street
City, ST, ZIP:	Brooklyn, NY 11215
Client:	AKRF, Inc.
EDR Inquiry:	5609317.5
Order Date:	04/04/2019
Certification #:	2B52-417D-83D6
Copyright	2003

This Certified Sanborn Map combines the following sheets.
Outlined areas indicate map sheets within the collection.



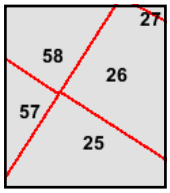

Volume 6, Sheet 26
Volume 6, Sheet 25
Volume 1, Sheet 58
Volume 1, Sheet 57

0 Feet 150 300 600

N



The certified Sanborn Library search results in this report can be authenticated by visiting www.edrnet.com/sanborn and entering the certification number. Only Environmental Data Resources Inc. (EDR) is authorized to grant rights for commercial reproduction of maps by The Sanborn Library LLC, the copyright holder for the collection.

Site Name:	Gowanus Study Area
Address:	360-362 Dean Street
City, ST, ZIP:	Brooklyn, NY 11215
Client:	AKRF, Inc.
EDR Inquiry:	5609317.5
Order Date:	04/04/2019
Certification #	2B52-417D-83D6
Copyright	2002

This Certified Sanborn Map combines the following sheets.
Outlined areas indicate map sheets within the collection.



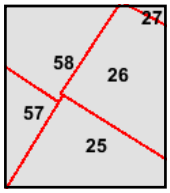

Volume 1, Sheet 58
Volume 1, Sheet 57
Volume 6, Sheet 26
Volume 6, Sheet 25

0 Feet 150 300 600

N

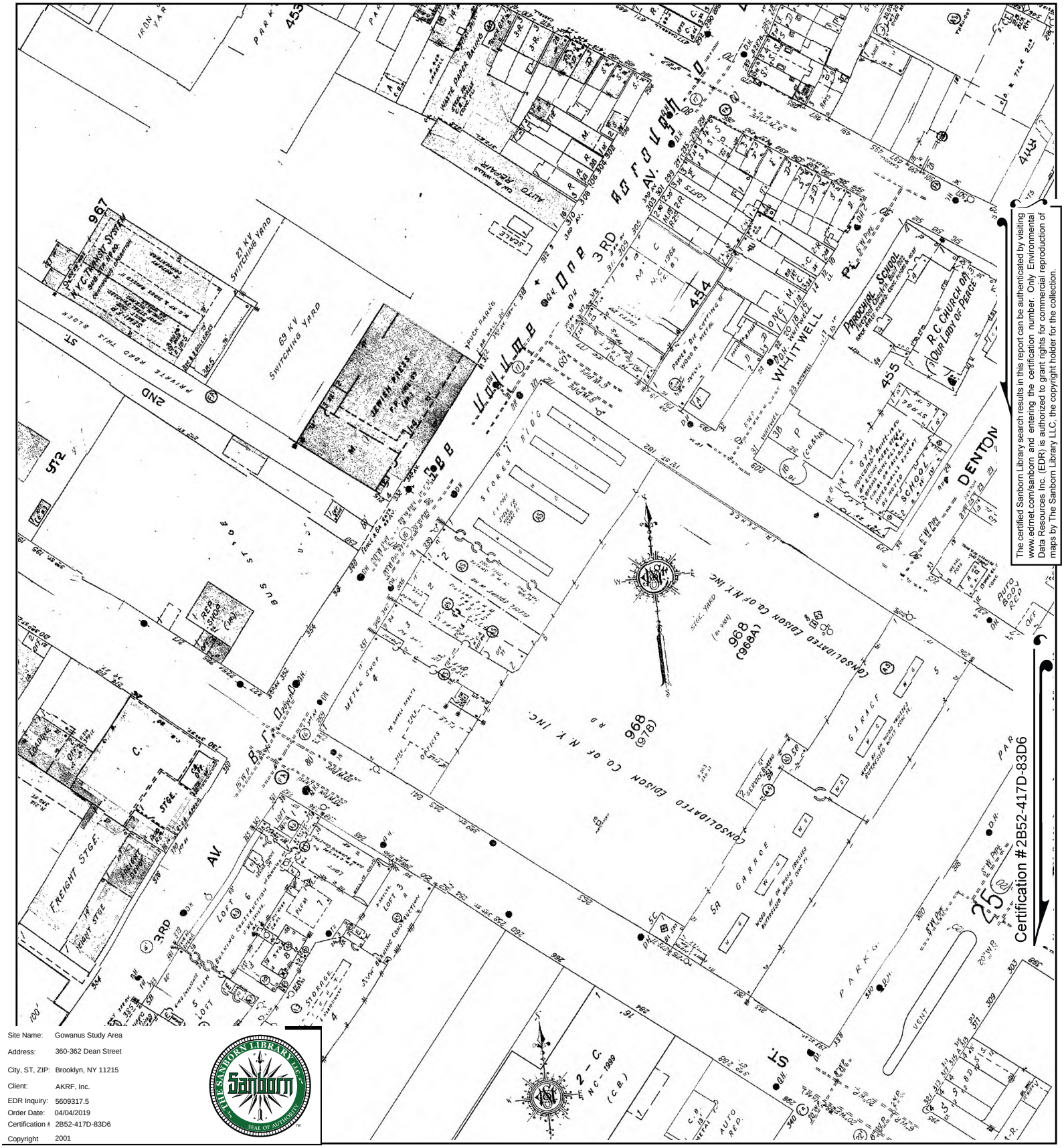

The certified Sanborn Library search results in this report can be authenticated by visiting www.edrnet.com/sanborn and entering the certification number. Only Environmental Data Resources Inc. (EDR) is authorized to grant rights for commercial reproduction of maps by The Sanborn Library LLC, the copyright holder for the collection.

Site Name:	Gowanus Study Area
Address:	360-362 Dean Street
City, ST, ZIP:	Brooklyn, NY 11215
Client:	AKRF, Inc.
EDR Inquiry:	5609317.5
Order Date:	04/04/2019
Certification #	2B52-417D-83D6
Copyright	2001

This Certified Sanborn Map combines the following sheets.
Outlined areas indicate map sheets within the collection.



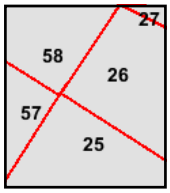

Volume 6, Sheet 26
Volume 6, Sheet 25
Volume 1, Sheet 58
Volume 1, Sheet 57

0 Feet 150 300 600

N



The certified Sanborn Library search results in this report can be authenticated by visiting www.edrnet.com/sanborn and entering the certification number. Only Environmental Data Resources Inc. (EDR) is authorized to grant rights for commercial reproduction of maps by The Sanborn Library LLC, the copyright holder for the collection.

Certification #2B52-417D-83D6

Site Name:	Gowanus Study Area
Address:	360-362 Dean Street
City, ST, ZIP:	Brooklyn, NY 11215
Client:	AKRF, Inc.
EDR Inquiry:	5609317.5
Order Date:	04/04/2019
Certification #:	2B52-417D-83D6
Copyright	1996

This Certified Sanborn Map combines the following sheets.
Outlined areas indicate map sheets within the collection.



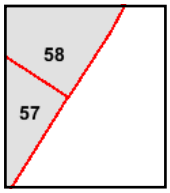

Volume 1, Sheet 58
Volume 1, Sheet 57

0 Feet 150 300 600

N



The certified Sanborn Library search results in this report can be authenticated by visiting www.edrnet.com/sanborn and entering the certification number. Only Environmental Data Resources Inc. (EDR) is authorized to grant rights for commercial reproduction of maps by The Sanborn Library LLC, the copyright holder for the collection.

Site Name:	Gowanus Study Area
Address:	360-362 Dean Street
City, ST, ZIP:	Brooklyn, NY 11215
Client:	AKRF, Inc.
EDR Inquiry:	5609317.5
Order Date:	04/04/2019
Certification #:	2B52-417D-83D6
Copyright	1995

This Certified Sanborn Map combines the following sheets.
Outlined areas indicate map sheets within the collection.



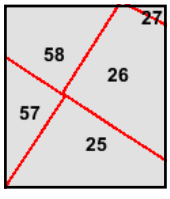

Volume 6, Sheet 26
Volume 6, Sheet 25
Volume 1, Sheet 58
Volume 1, Sheet 57
Volume 5, Sheet 26

0 Feet 150 300 600

N

The certified Sanborn Library search results in this report can be authenticated by visiting www.edrnet.com/sanborn and entering the certification number. Only Environmental Data Resources Inc. (EDR) is authorized to grant rights for commercial reproduction of maps by The Sanborn Library LLC, the copyright holder for the collection.

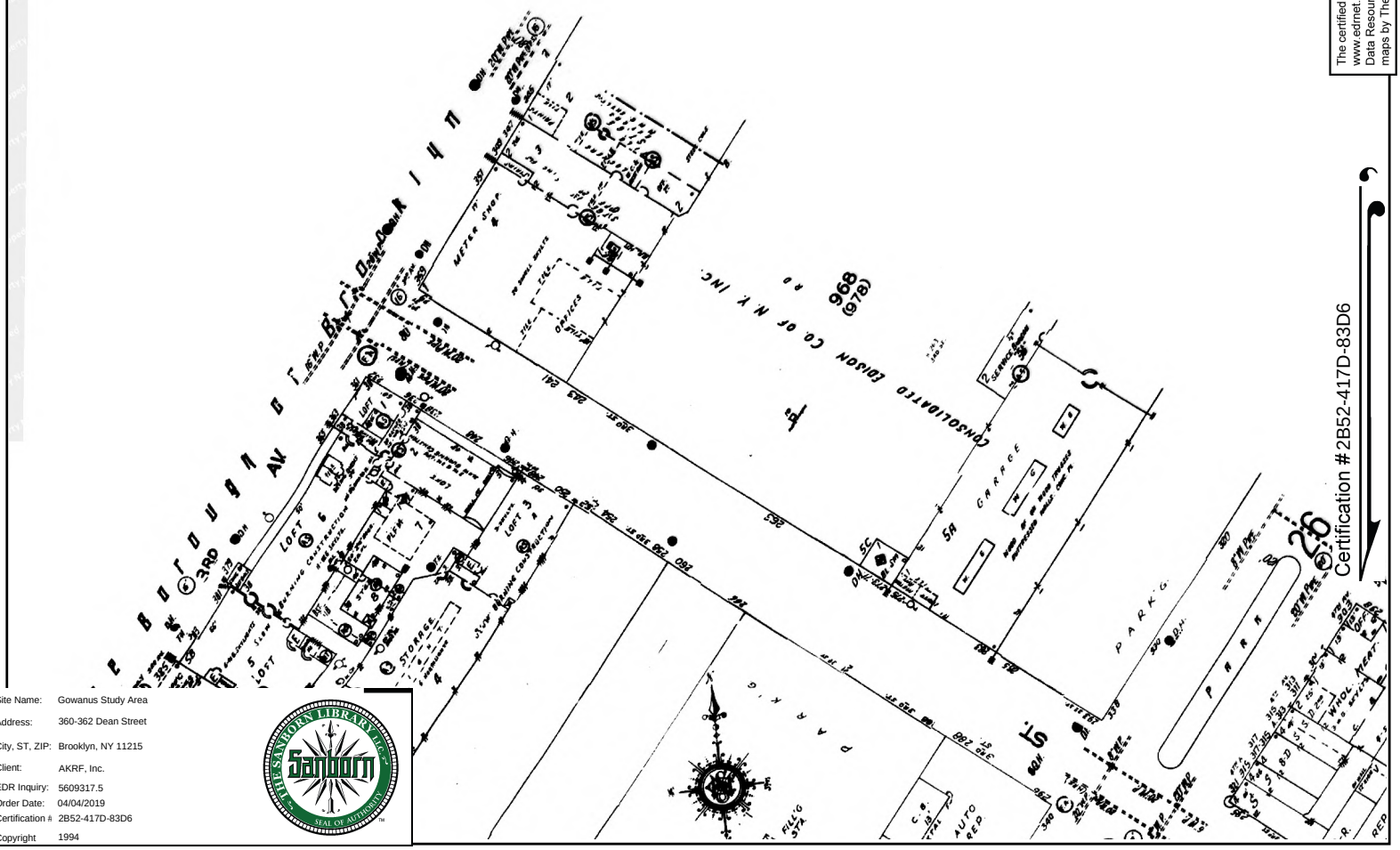

Site Name:	Gowanus Study Area
Address:	360-362 Dean Street
City, ST, ZIP:	Brooklyn, NY 11215
Client:	AKRF, Inc.
EDR Inquiry:	5609317.5
Order Date:	04/04/2019
Certification #	2B52-417D-83D6
Copyright	1994

This Certified Sanborn Map combines the following sheets.
Outlined areas indicate map sheets within the collection.

0 Feet 150 300 600

Volume 6, Sheet 25

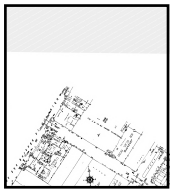

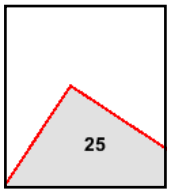

N



The certified Sanborn Library search results in this report can be authenticated by visiting www.edrnet.com/sanborn and entering the certification number. Only Environmental Data Resources Inc. (EDR) is authorized to grant rights for commercial reproduction of maps by The Sanborn Library LLC, the copyright holder for the collection.

Site Name:	Gowanus Study Area
Address:	360-362 Dean Street
City, ST, ZIP:	Brooklyn, NY 11215
Client:	AKRF, Inc.
EDR Inquiry:	5609317.5
Order Date:	04/04/2019
Certification #:	2B52-417D-83D6
Copyright	1993

This Certified Sanborn Map combines the following sheets.
Outlined areas indicate map sheets within the collection.



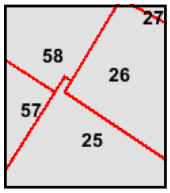

Volume 1, Sheet 58
Volume 1, Sheet 57
Volume 6, Sheet 26
Volume 6, Sheet 25

0 Feet 150 300 600

N



The certified Sanborn Library search results in this report can be authenticated by visiting www.edrnet.com/sanborn and entering the certification number. Only Environmental Data Resources Inc. (EDR) is authorized to grant rights for commercial reproduction of maps by The Sanborn Library LLC, the copyright holder for the collection.

Site Name:	Gowanus Study Area
Address:	360-362 Dean Street
City, ST, ZIP:	Brooklyn, NY 11215
Client:	AKRF, Inc.
EDR Inquiry:	5609317.5
Order Date:	04/04/2019
Certification #	2B52-417D-83D6
Copyright	1992

This Certified Sanborn Map combines the following sheets.
Outlined areas indicate map sheets within the collection.



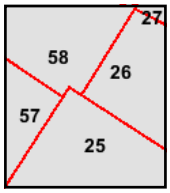

Volume 6, Sheet 26
Volume 6, Sheet 25
Volume 1, Sheet 58
Volume 1, Sheet 57

0 Feet 150 300 600

N



The certified Sanborn Library search results in this report can be authenticated by visiting www.edrnet.com/sanborn and entering the certification number. Only Environmental Data Resources Inc. (EDR) is authorized to grant rights for commercial reproduction of maps by The Sanborn Library LLC, the copyright holder for the collection.

Certification #2B52-417D-83D6

Site Name:	Gowanus Study Area
Address:	360-362 Dean Street
City, ST, ZIP:	Brooklyn, NY 11215
Client:	AKRF, Inc.
EDR Inquiry:	5609317.5
Order Date:	04/04/2019
Certification #	2B52-417D-83D6
Copyright	1991

This Certified Sanborn Map combines the following sheets.
Outlined areas indicate map sheets within the collection.



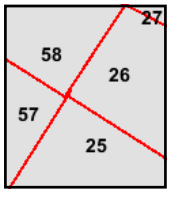

Volume 6, Sheet 26
Volume 6, Sheet 25
Volume 1, Sheet 58
Volume 1, Sheet 57

0 Feet 150 300 600

N



The certified Sanborn Library search results in this report can be authenticated by visiting www.edrnet.com/sanborn and entering the certification number. Only Environmental Data Resources Inc. (EDR) is authorized to grant rights for commercial reproduction of maps by The Sanborn Library LLC, the copyright holder for the collection.

Site Name:	Gowanus Study Area
Address:	360-362 Dean Street
City, ST, ZIP:	Brooklyn, NY 11215
Client:	AKRF, Inc.
EDR Inquiry:	5609317.5
Order Date:	04/04/2019
Certification #:	2B52-417D-83D6
Copyright	1988

This Certified Sanborn Map combines the following sheets.
Outlined areas indicate map sheets within the collection.



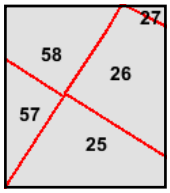

Volume 6, Sheet 26
Volume 6, Sheet 25
Volume 1, Sheet 58
Volume 1, Sheet 57

0 Feet 150 300 600

N



The certified Sanborn Library search results in this report can be authenticated by visiting www.edrnet.com/sanborn and entering the certification number. Only Environmental Data Resources Inc. (EDR) is authorized to grant rights for commercial reproduction of maps by The Sanborn Library LLC, the copyright holder for the collection.

Site Name:	Gowanus Study Area
Address:	360-362 Dean Street
City, ST, ZIP:	Brooklyn, NY 11215
Client:	AKRF, Inc.
EDR Inquiry:	5609317.5
Order Date:	04/04/2019
Certification #	2B52-417D-83D6
Copyright	1987

This Certified Sanborn Map combines the following sheets.
Outlined areas indicate map sheets within the collection.



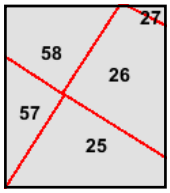

Volume 1, Sheet 58
Volume 1, Sheet 57
Volume 6, Sheet 26
Volume 6, Sheet 25

0 Feet 150 300 600

N



The certified Sanborn Library search results in this report can be authenticated by visiting www.edrnet.com/sanborn and entering the certification number. Only Environmental Data Resources Inc. (EDR) is authorized to grant rights for commercial reproduction of maps by The Sanborn Library LLC, the copyright holder for the collection.

Certification #2B52-417D-83D6

Site Name:	Gowanus Study Area
Address:	360-362 Dean Street
City, ST, ZIP:	Brooklyn, NY 11215
Client:	AKRF, Inc.
EDR Inquiry:	5609317.5
Order Date:	04/04/2019
Certification #:	2B52-417D-83D6
Copyright	1986

This Certified Sanborn Map combines the following sheets.
Outlined areas indicate map sheets within the collection.



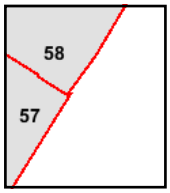

Volume 1, Sheet 58
Volume 1, Sheet 57

0 Feet 150 300 600

N



The certified Sanborn Library search results in this report can be authenticated by visiting www.edrnet.com/sanborn and entering the certification number. Only Environmental Data Resources Inc. (EDR) is authorized to grant rights for commercial reproduction of maps by The Sanborn Library LLC, the copyright holder for the collection.

Site Name:	Gowanus Study Area
Address:	360-362 Dean Street
City, ST, ZIP:	Brooklyn, NY 11215
Client:	AKRF, Inc.
EDR Inquiry:	5609317.5
Order Date:	04/04/2019
Certification #	2B52-417D-83D6
Copyright	1985

This Certified Sanborn Map combines the following sheets.
Outlined areas indicate map sheets within the collection.

0 Feet 150 300 600



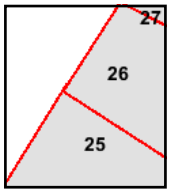

Volume 6, Sheet 26
Volume 6, Sheet 25

N

Certified Sanborn® Map

1982



The certified Sanborn Library search results in this report can be authenticated by visiting www.edrnet.com/sanborn and entering the certification number. Only Environmental Data Resources Inc. (EDR) is authorized to grant rights for commercial reproduction of maps by The Sanborn Library LLC, the copyright holder for the collection.

Site Name:	Gowanus Study Area
Address:	360-362 Dean Street
City, ST, ZIP:	Brooklyn, NY 11215
Client:	AKRF, Inc.
EDR Inquiry:	5609317.5
Order Date:	04/04/2019
Certification #	2B52-417D-83D6
Copyright	1982

This Certified Sanborn Map combines the following sheets.
Outlined areas indicate map sheets within the collection.



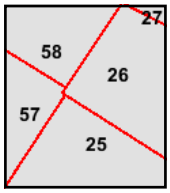

Volume 1, Sheet 57
Volume 1, Sheet 58
Volume 6, Sheet 26
Volume 6, Sheet 25

0 Feet 150 300 600

N



The certified Sanborn Library search results in this report can be authenticated by visiting www.edrnet.com/sanborn and entering the certification number. Only Environmental Data Resources Inc. (EDR) is authorized to grant rights for commercial reproduction of maps by The Sanborn Library LLC, the copyright holder for the collection.

Certification #2B52-417D-83D6

Site Name:	Gowanus Study Area
Address:	360-362 Dean Street
City, ST, ZIP:	Brooklyn, NY 11215
Client:	AKRF, Inc.
EDR Inquiry:	5609317.5
Order Date:	04/04/2019
Certification #:	2B52-417D-83D6
Copyright	1981

This Certified Sanborn Map combines the following sheets.
Outlined areas indicate map sheets within the collection.



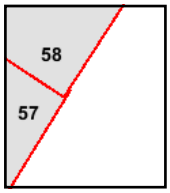

Volume 1, Sheet 58
Volume 1, Sheet 57

0 Feet 150 300 600

N



The certified Sanborn Library search results in this report can be authenticated by visiting www.edrnet.com/sanborn and entering the certification number. Only Environmental Data Resources Inc. (EDR) is authorized to grant rights for commercial reproduction of maps by The Sanborn Library LLC, the copyright holder for the collection.

Site Name:	Gowanus Study Area
Address:	360-362 Dean Street
City, ST, ZIP:	Brooklyn, NY 11215
Client:	AKRF, Inc.
EDR Inquiry:	5609317.5
Order Date:	04/04/2019
Certification #	2B52-417D-83D6
Copyright	1980

This Certified Sanborn Map combines the following sheets.
Outlined areas indicate map sheets within the collection.



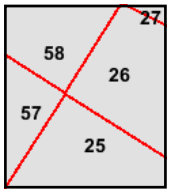

Volume 6, Sheet 26
Volume 6, Sheet 25
Volume 1, Sheet 58
Volume 1, Sheet 57
Volume 6, Sheet 26
Volume 6, Sheet 25

0 Feet 150 300 600

N

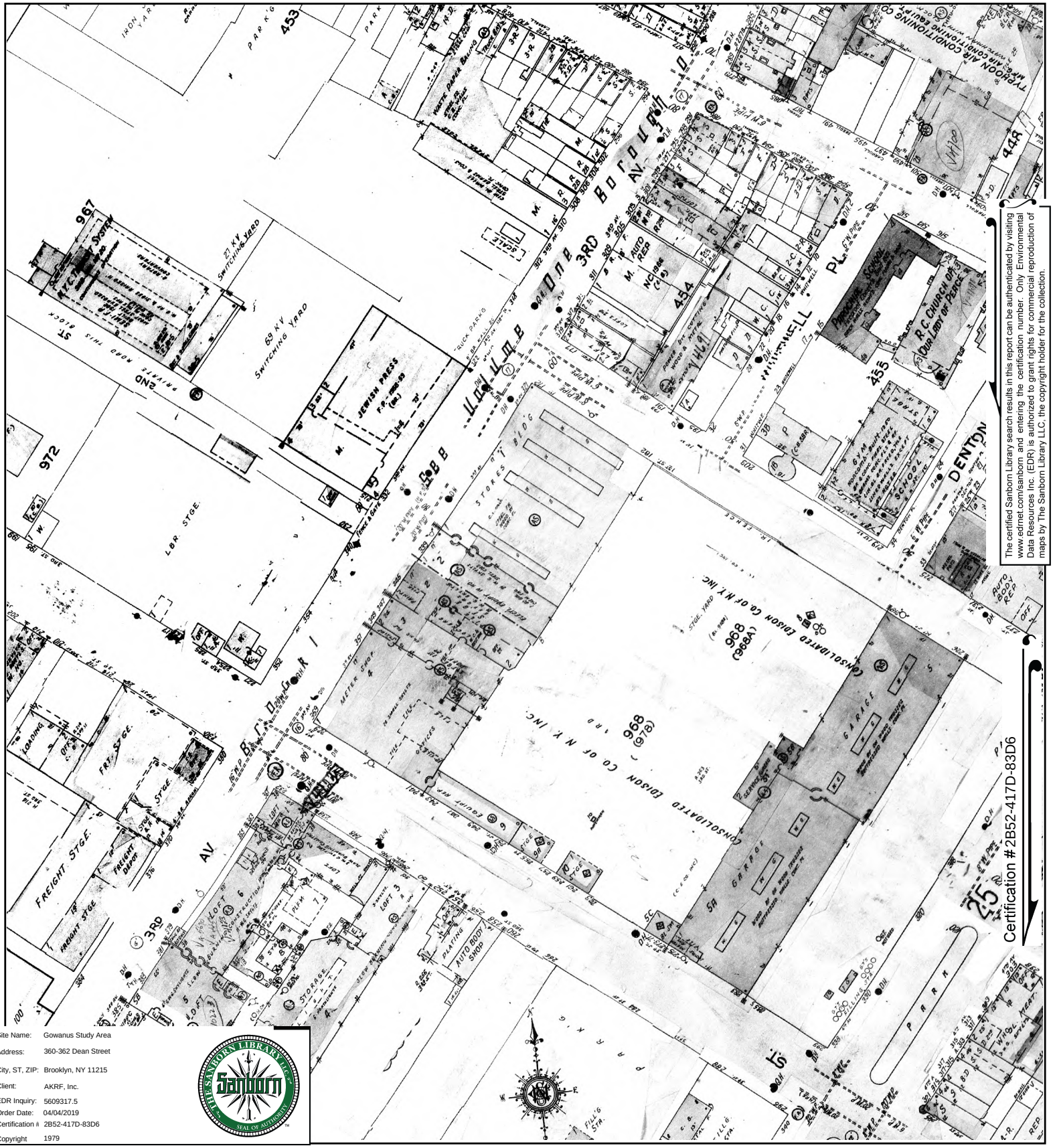

The certified Sanborn Library search results in this report can be authenticated by visiting www.edrnet.com/sanborn and entering the certification number. Only Environmental Data Resources Inc. (EDR) is authorized to grant rights for commercial reproduction of maps by The Sanborn Library LLC, the copyright holder for the collection.

Site Name:	Gowanus Study Area
Address:	360-362 Dean Street
City, ST, ZIP:	Brooklyn, NY 11215
Client:	AKRF, Inc.
EDR Inquiry:	5609317.5
Order Date:	04/04/2019
Certification #:	2B52-417D-83D6
Copyright	1979

This Certified Sanborn Map combines the following sheets.
Outlined areas indicate map sheets within the collection.



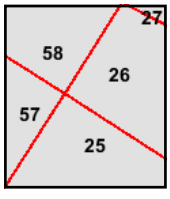

Volume 1, Sheet 58
Volume 1, Sheet 57
Volume 6, Sheet 26
Volume 6, Sheet 25

0 Feet 150 300 600

N

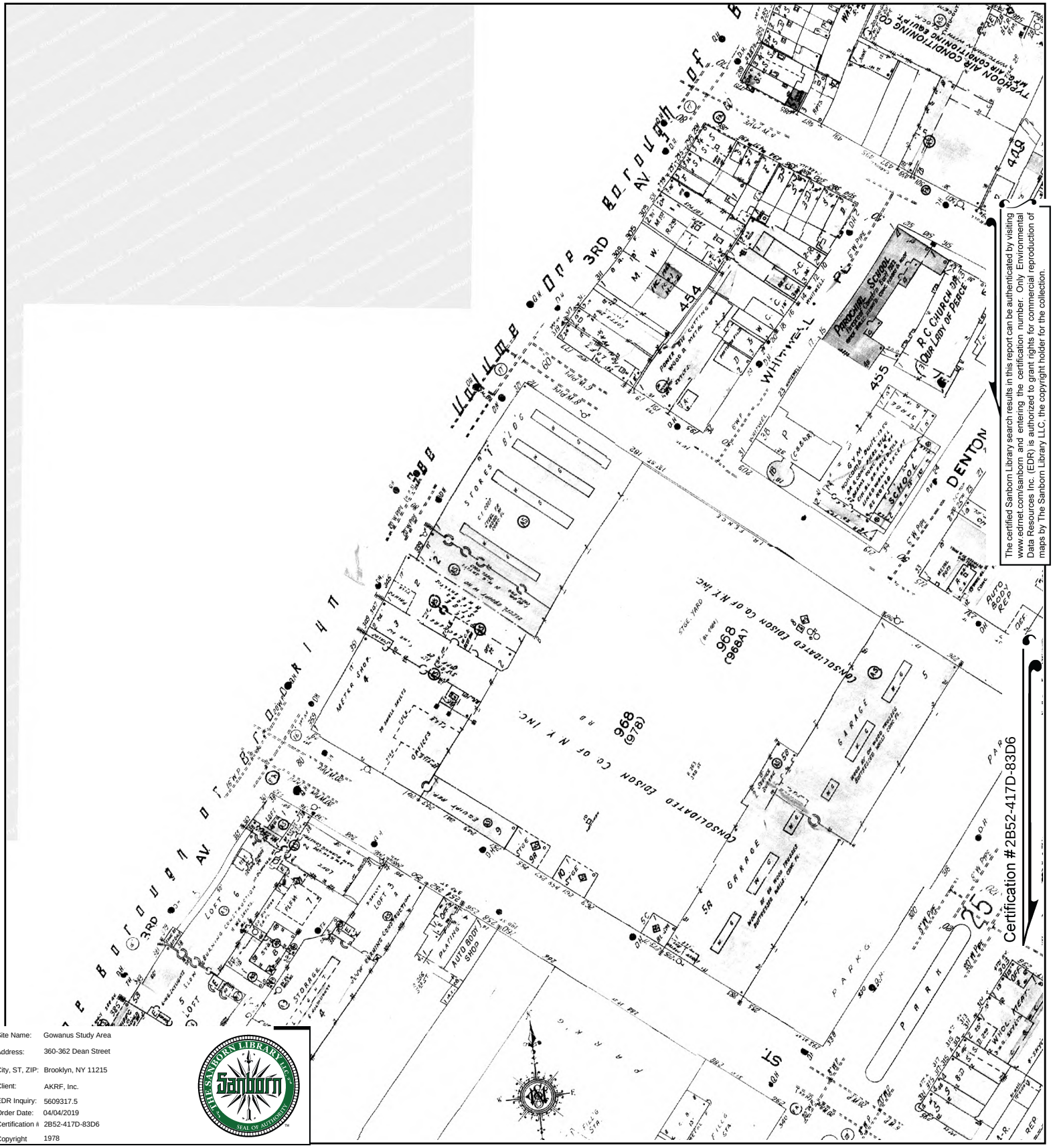

The certified Sanborn Library search results in this report can be authenticated by visiting www.edrnet.com/sanborn and entering the certification number. Only Environmental Data Resources Inc. (EDR) is authorized to grant rights for commercial reproduction of maps by The Sanborn Library LLC, the copyright holder for the collection.

Site Name:	Gowanus Study Area
Address:	360-362 Dean Street
City, ST, ZIP:	Brooklyn, NY 11215
Client:	AKRF, Inc.
EDR Inquiry:	5609317.5
Order Date:	04/04/2019
Certification #	2B52-417D-83D6
Copyright	1978

This Certified Sanborn Map combines the following sheets.
Outlined areas indicate map sheets within the collection.



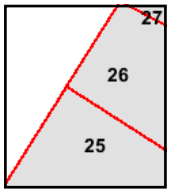

Volume 6, Sheet 25
Volume 6, Sheet 26

0 Feet 150 300 600

N



The certified Sanborn Library search results in this report can be authenticated by visiting www.edrnet.com/sanborn and entering the certification number. Only Environmental Data Resources Inc. (EDR) is authorized to grant rights for commercial reproduction of maps by The Sanborn Library LLC, the copyright holder for the collection.

Certification #2B52-417D-83D6

Site Name: Gowanus Study Area
Address: 360-362 Dean Street
City, ST, ZIP: Brooklyn, NY 11215
Client: AKRF, Inc.
EDR Inquiry: 5609317.5
Order Date: 04/04/2019
Certification #: 2B52-417D-83D6
Copyright: 1977

This Certified Sanborn Map combines the following sheets.
Outlined areas indicate map sheets within the collection.



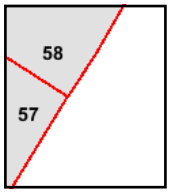

Volume 1, Sheet 58
Volume 1, Sheet 57

0 Feet 150 300 600

N

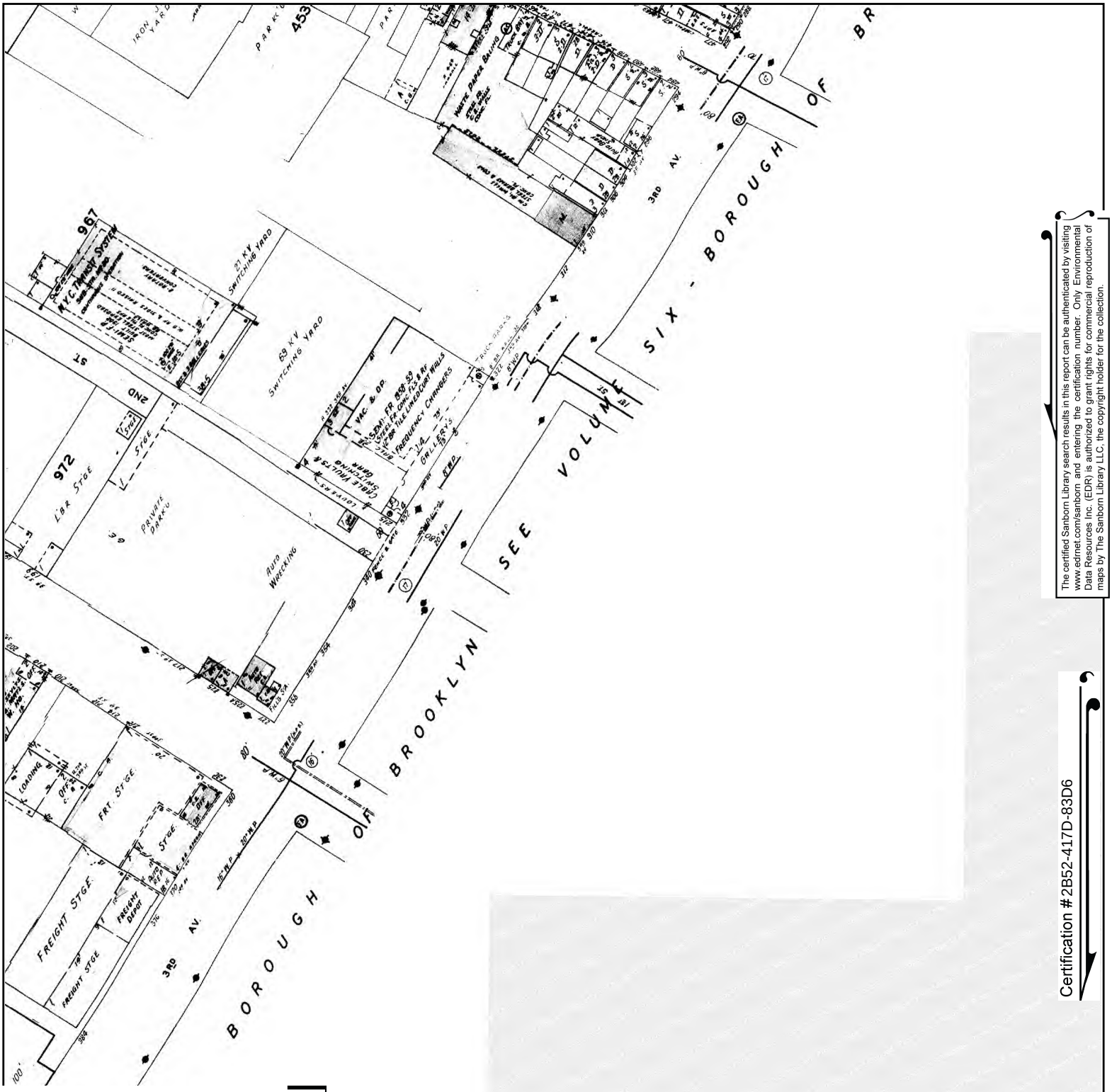

The certified Sanborn Library search results in this report can be authenticated by visiting www.edrnet.com/sanborn and entering the certification number. Only Environmental Data Resources Inc. (EDR) is authorized to grant rights for commercial reproduction of maps by The Sanborn Library LLC, the copyright holder for the collection.

Certification #2B52-417D-83D6

Site Name:	Gowanus Study Area
Address:	360-362 Dean Street
City, ST, ZIP:	Brooklyn, NY 11215
Client:	AKRF, Inc.
EDR Inquiry:	5609317.5
Order Date:	04/04/2019
Certification #:	2B52-417D-83D6
Copyright	1969

This Certified Sanborn Map combines the following sheets.
Outlined areas indicate map sheets within the collection.



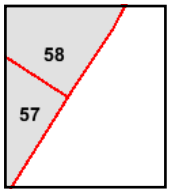

Volume 1, Sheet 58
Volume 1, Sheet 57

0 Feet 150 300 600

N

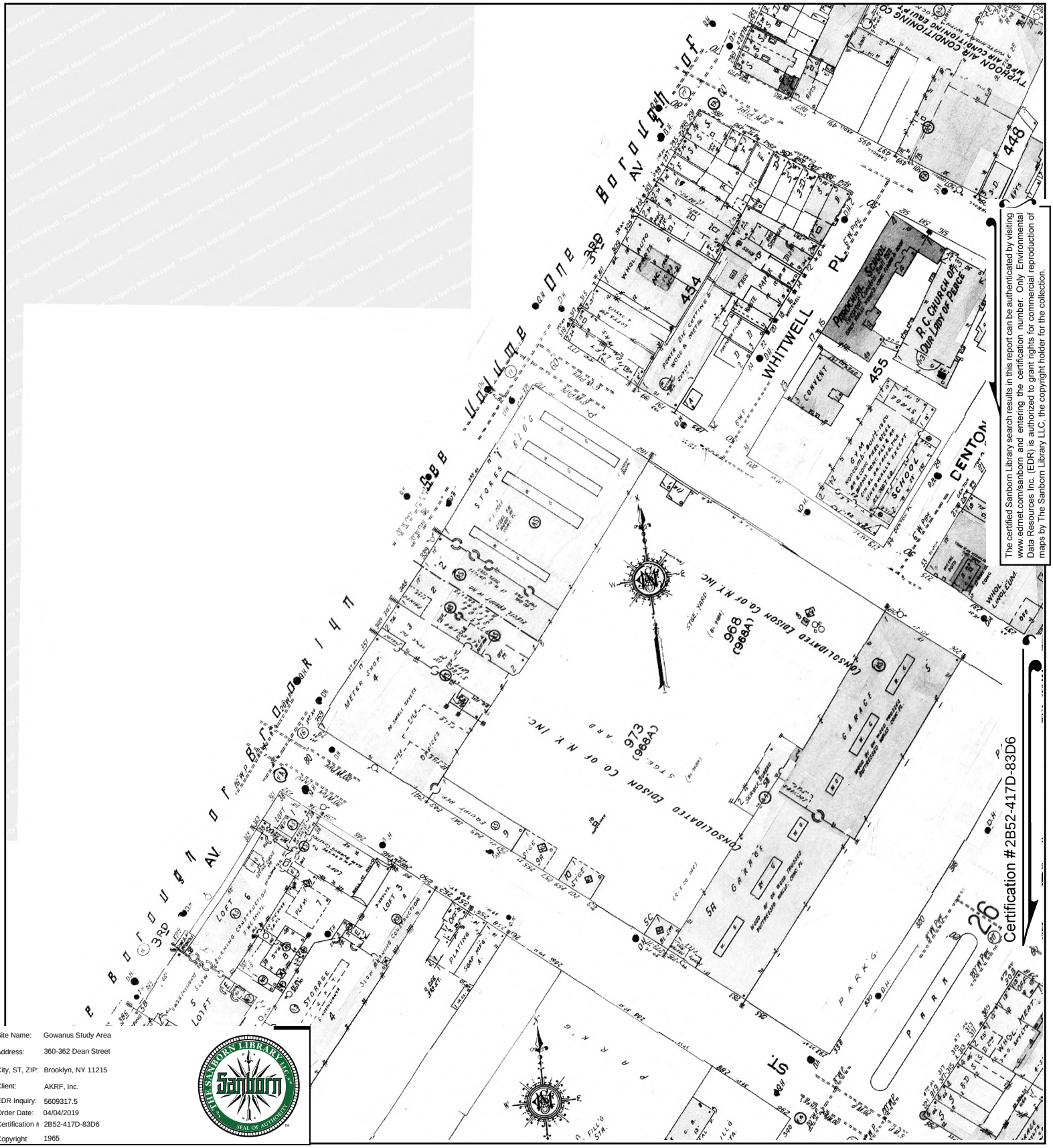

The certified Sanborn Library search results in this report can be authenticated by visiting www.edrnet.com/sanborn and entering the certification number. Only Environmental Data Resources Inc. (EDR) is authorized to grant rights for commercial reproduction of maps by The Sanborn Library LLC, the copyright holder for the collection.

Site Name:	Gowanus Study Area
Address:	360-362 Dean Street
City, ST, ZIP:	Brooklyn, NY 11215
Client:	AKRF, Inc.
EDR Inquiry:	5609317.5
Order Date:	04/04/2019
Certification #	2B52-417D-83D6
Copyright	1965

This Certified Sanborn Map combines the following sheets.
Outlined areas indicate map sheets within the collection.



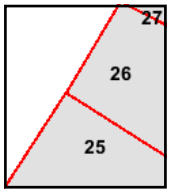

Volume 6, Sheet 26
Volume 6, Sheet 25

0 Feet 150 300 600

N



The certified Sanborn Library search results in this report can be authenticated by visiting www.edrnet.com/sanborn and entering the certification number. Only Environmental Data Resources Inc. (EDR) is authorized to grant rights for commercial reproduction of maps by The Sanborn Library LLC, the copyright holder for the collection.

Site Name:	Gowanus Study Area
Address:	360-362 Dean Street
City, ST, ZIP:	Brooklyn, NY 11215
Client:	AKRF, Inc.
EDR Inquiry:	5609317.5
Order Date:	04/04/2019
Certification #	2B52-417D-83D6
Copyright	1951

This Certified Sanborn Map combines the following sheets.
Outlined areas indicate map sheets within the collection.



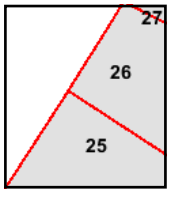

Volume 6, Sheet 26
Volume 6, Sheet 25

0 Feet 150 300 600

N

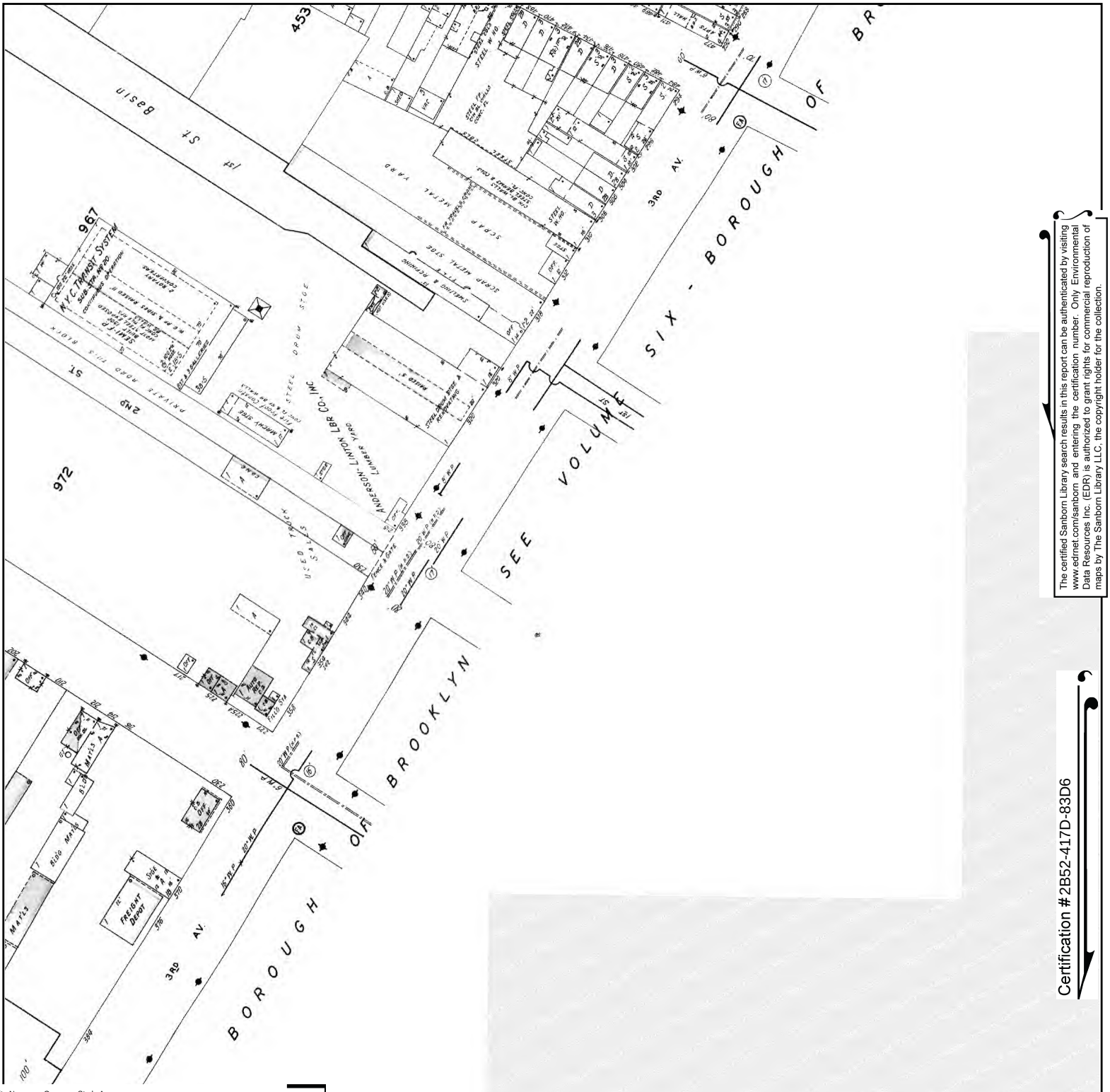

The certified Sanborn Library search results in this report can be authenticated by visiting www.edrnet.com/sanborn and entering the certification number. Only Environmental Data Resources Inc. (EDR) is authorized to grant rights for commercial reproduction of maps by The Sanborn Library LLC, the copyright holder for the collection.

Certification #2B52-417D-83D6

Site Name:	Gowanus Study Area
Address:	360-362 Dean Street
City, ST, ZIP:	Brooklyn, NY 11215
Client:	AKRF, Inc.
EDR Inquiry:	5609317.5
Order Date:	04/04/2019
Certification #:	2B52-417D-83D6
Copyright	1950

This Certified Sanborn Map combines the following sheets.
Outlined areas indicate map sheets within the collection.



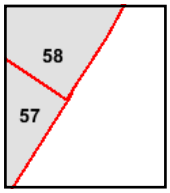

Volume 1, Sheet 58
Volume 1, Sheet 57

0 Feet 150 300 600

N



The certified Sanborn Library search results in this report can be authenticated by visiting www.edrnet.com/sanborn and entering the certification number. Only Environmental Data Resources Inc. (EDR) is authorized to grant rights for commercial reproduction of maps by The Sanborn Library LLC, the copyright holder for the collection.

Certification #2B52-417D-83D6

Site Name:	Gowanus Study Area
Address:	360-362 Dean Street
City, ST, ZIP:	Brooklyn, NY 11215
Client:	AKRF, Inc.
EDR Inquiry:	5609317.5
Order Date:	04/04/2019
Certification #:	2B52-417D-83D6
Copyright	1938

This Certified Sanborn Map combines the following sheets.
Outlined areas indicate map sheets within the collection.



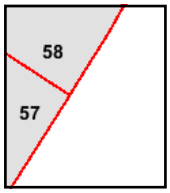

Volume 1, Sheet 58
Volume 1, Sheet 57

0 Feet 150 300 600

N

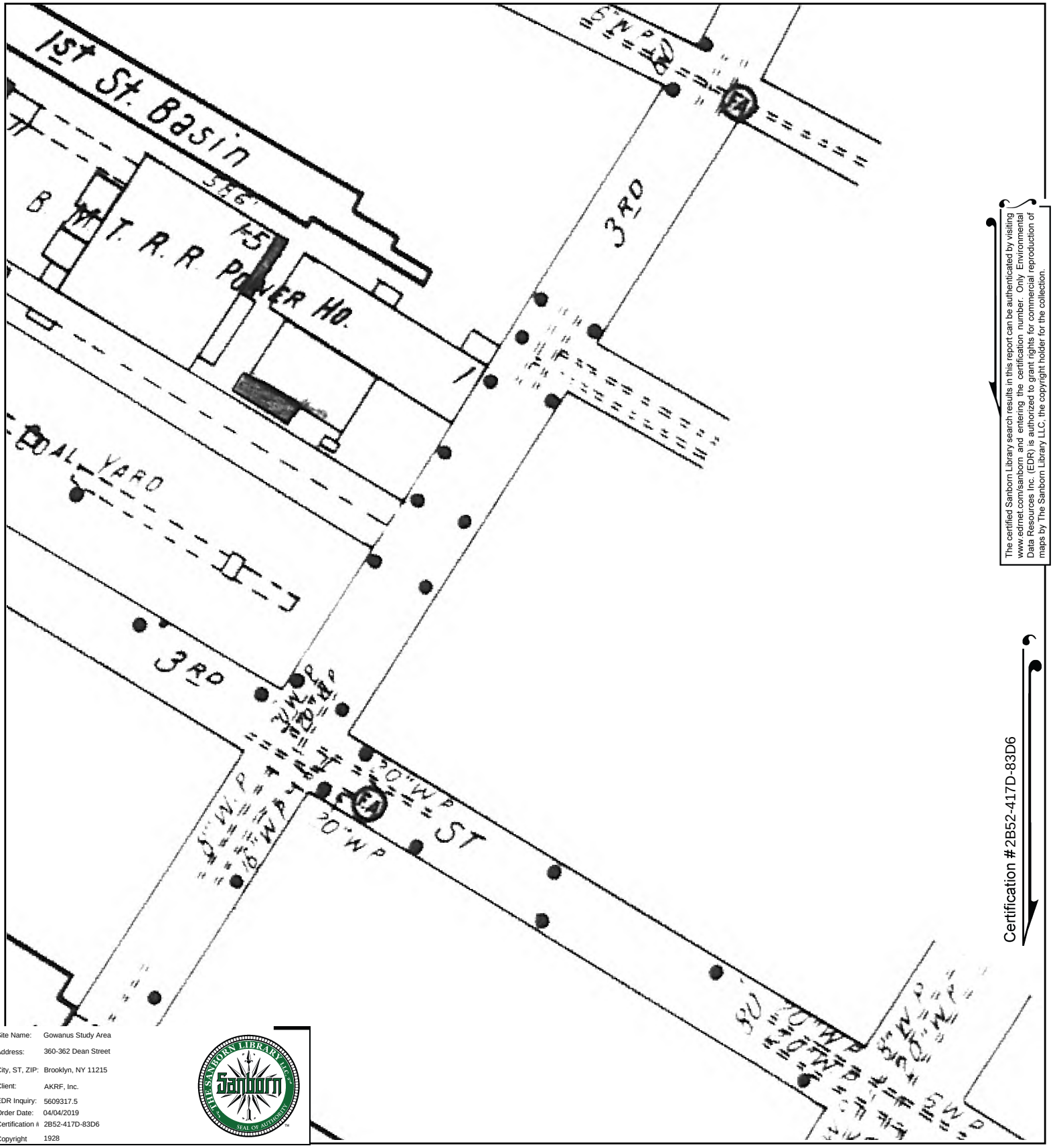

The certified Sanborn Library search results in this report can be authenticated by visiting www.edrnet.com/sanborn and entering the certification number. Only Environmental Data Resources Inc. (EDR) is authorized to grant rights for commercial reproduction of maps by The Sanborn Library LLC, the copyright holder for the collection.

Certification #2B52-417D-83D6

Site Name:	Gowanus Study Area
Address:	360-362 Dean Street
City, ST, ZIP:	Brooklyn, NY 11215
Client:	AKRF, Inc.
EDR Inquiry:	5609317.5
Order Date:	04/04/2019
Certification #	2B52-417D-83D6
Copyright	1928

This Certified Sanborn Map combines the following sheets. Outlined areas indicate map sheets within the collection.

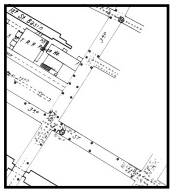

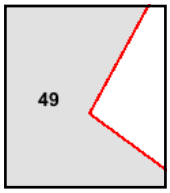

Volume Pier Maps, Sheet 49

0 Feet 150 300 600

N

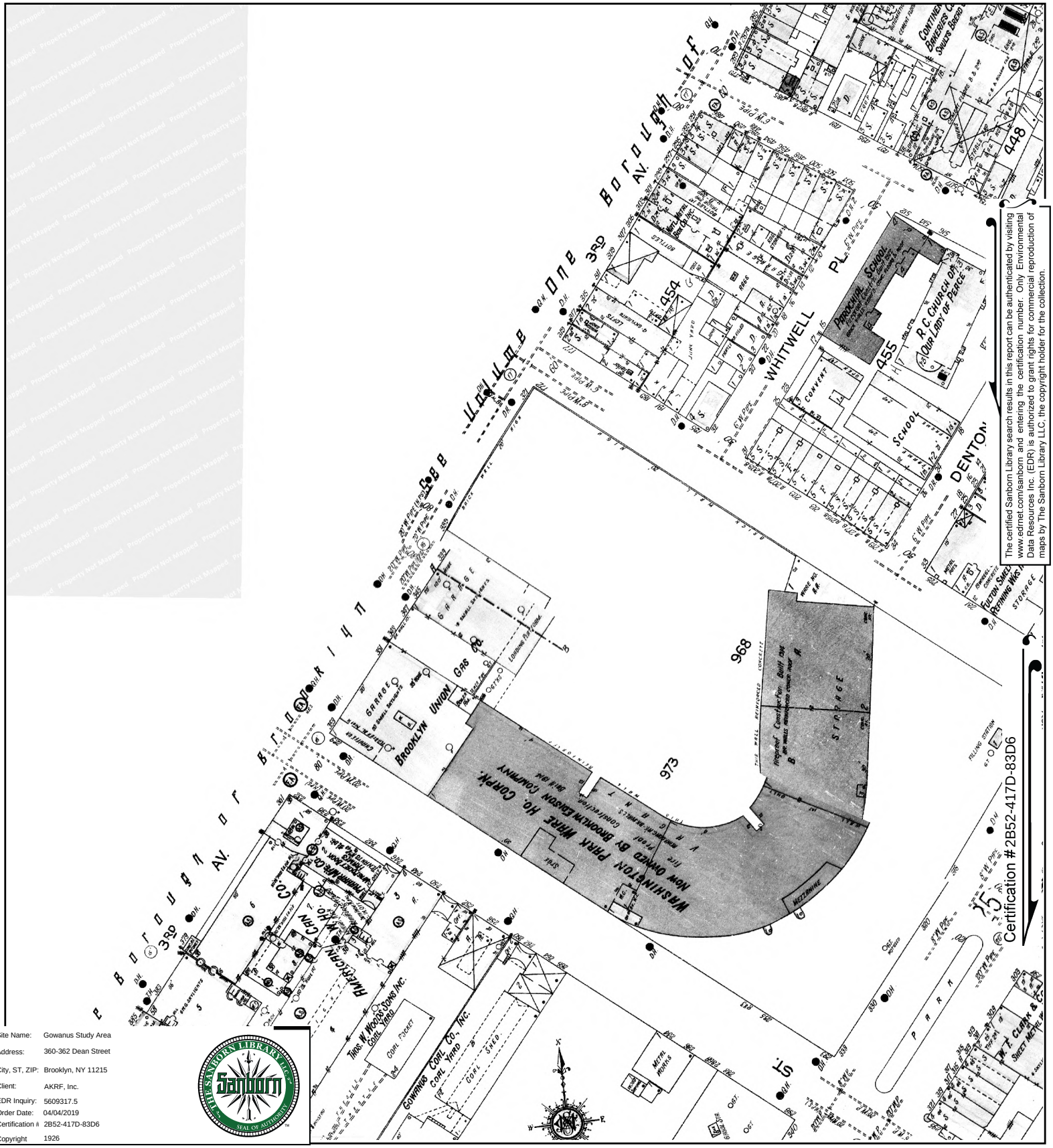

The certified Sanborn Library search results in this report can be authenticated by visiting www.edrnet.com/sanborn and entering the certification number. Only Environmental Data Resources Inc. (EDR) is authorized to grant rights for commercial reproduction of maps by The Sanborn Library LLC, the copyright holder for the collection.

Site Name:	Gowanus Study Area
Address:	360-362 Dean Street
City, ST, ZIP:	Brooklyn, NY 11215
Client:	AKRF, Inc.
EDR Inquiry:	5609317.5
Order Date:	04/04/2019
Certification #	2B52-417D-83D6
Copyright	1926

This Certified Sanborn Map combines the following sheets.
Outlined areas indicate map sheets within the collection.

0 Feet 150 300 600



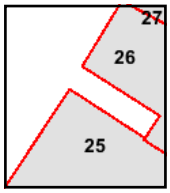

Volume 6, Sheet 26
Volume 6, Sheet 25

N

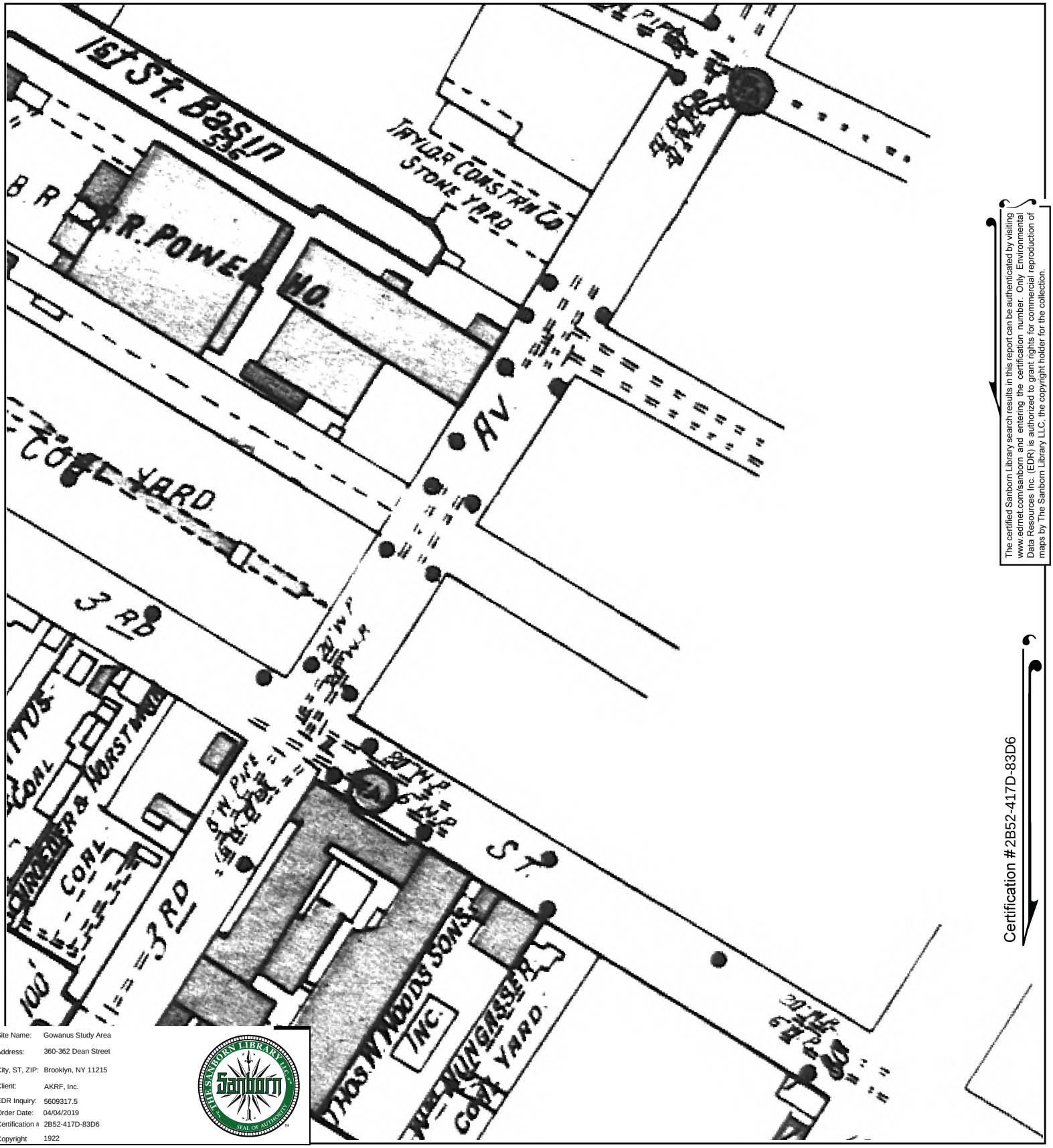

The certified Sanborn Library search results in this report can be authenticated by visiting www.edrnet.com/sanborn and entering the certification number. Only Environmental Data Resources Inc. (EDR) is authorized to grant rights for commercial reproduction of maps by The Sanborn Library LLC, the copyright holder for the collection.

Certification #2B52-417D-83D6

Site Name:	Gowanus Study Area
Address:	360-362 Dean Street
City, ST, ZIP:	Brooklyn, NY 11215
Client:	AKRF, Inc.
EDR Inquiry:	5609317.5
Order Date:	04/04/2019
Certification #	2B52-417D-83D6
Copyright	1922

This Certified Sanborn Map combines the following sheets.
Outlined areas indicate map sheets within the collection.

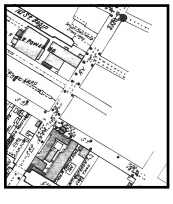

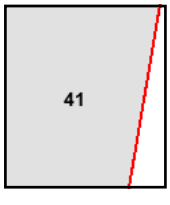

Volume Pier Maps, Sheet 41

0 Feet 150 300 600

N



The certified Sanborn Library search results in this report can be authenticated by visiting www.edrnet.com/sanborn and entering the certification number. Only Environmental Data Resources Inc. (EDR) is authorized to grant rights for commercial reproduction of maps by The Sanborn Library LLC, the copyright holder for the collection.

Certification #2B52-417D-83D6

Site Name:	Gowanus Study Area
Address:	360-362 Dean Street
City, ST, ZIP:	Brooklyn, NY 11215
Client:	AKRF, Inc.
EDR Inquiry:	5609317.5
Order Date:	04/04/2019
Certification #	2B52-417D-83D6
Copyright	1921

This Certified Sanborn Map combines the following sheets.
Outlined areas indicate map sheets within the collection.

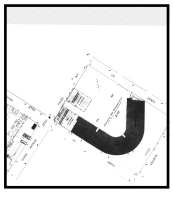

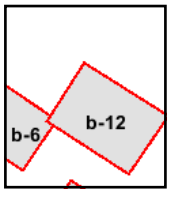

Volume Atlas Maps, Sheet b-12
Volume Atlas Maps, Sheet b-6

0 Feet 150 300 600



The certified Sanborn Library search results in this report can be authenticated by visiting www.edrnet.com/sanborn and entering the certification number. Only Environmental Data Resources Inc. (EDR) is authorized to grant rights for commercial reproduction of maps by The Sanborn Library LLC, the copyright holder for the collection.

Certification #2B52-417D-83D6

Site Name: Gowanus Study Area
Address: 360-362 Dean Street
City, ST, ZIP: Brooklyn, NY 11215
Client: AKRF, Inc.
EDR Inquiry: 5609317.5
Order Date: 04/04/2019
Certification #: 2B52-417D-83D6
Copyright: 1915

This Certified Sanborn Map combines the following sheets.
Outlined areas indicate map sheets within the collection.



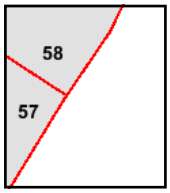

Volume 1, Sheet 58
Volume 1, Sheet 57

0 Feet 150 300 600

N



The certified Sanborn Library search results in this report can be authenticated by visiting www.edrnet.com/sanborn and entering the certification number. Only Environmental Data Resources Inc. (EDR) is authorized to grant rights for commercial reproduction of maps by The Sanborn Library LLC, the copyright holder for the collection.

Site Name:	Gowanus Study Area
Address:	360-362 Dean Street
City, ST, ZIP:	Brooklyn, NY 11215
Client:	AKRF, Inc.
EDR Inquiry:	5609317.5
Order Date:	04/04/2019
Certification #	2B52-417D-83D6
Copyright	1906

This Certified Sanborn Map combines the following sheets.
Outlined areas indicate map sheets within the collection.

0 Feet 150 300 600



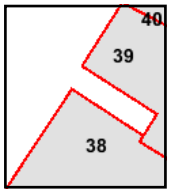

Volume 6, Sheet 39
Volume 6, Sheet 38

N

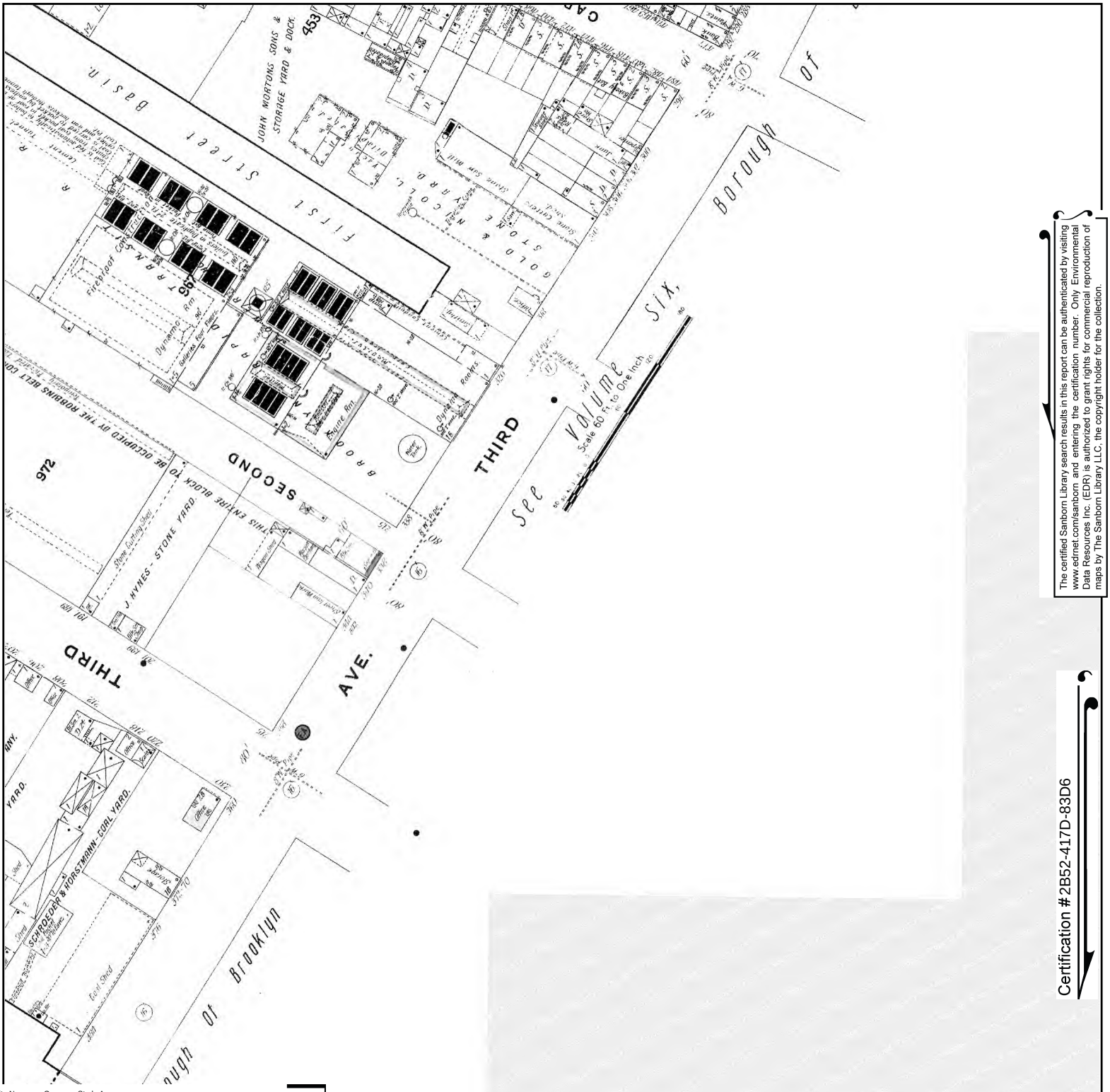

The certified Sanborn Library search results in this report can be authenticated by visiting www.edrnet.com/sanborn and entering the certification number. Only Environmental Data Resources Inc. (EDR) is authorized to grant rights for commercial reproduction of maps by The Sanborn Library LLC, the copyright holder for the collection.

Certification #2B52-417D-83D6

Site Name:	Gowanus Study Area
Address:	360-362 Dean Street
City, ST, ZIP:	Brooklyn, NY 11215
Client:	AKRF, Inc.
EDR Inquiry:	5609317.5
Order Date:	04/04/2019
Certification #	2B52-417D-83D6
Copyright	1904

This Certified Sanborn Map combines the following sheets.
Outlined areas indicate map sheets within the collection.



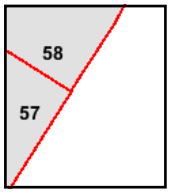

Volume 1, Sheet 57
Volume 1, Sheet 58

0 Feet 150 300 600

N

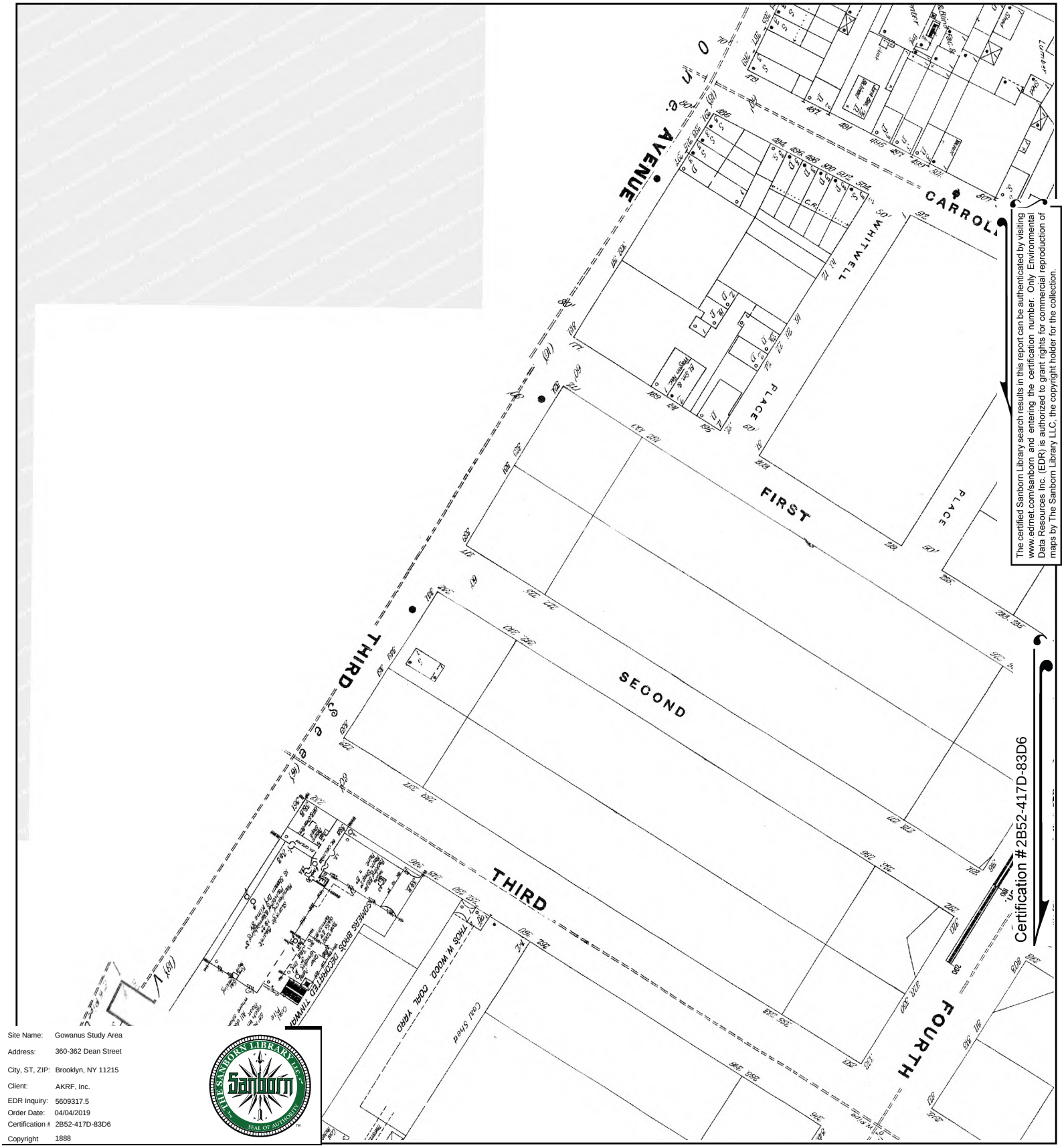

The certified Sanborn Library search results in this report can be authenticated by visiting www.edrnet.com/sanborn and entering the certification number. Only Environmental Data Resources Inc. (EDR) is authorized to grant rights for commercial reproduction of maps by The Sanborn Library LLC, the copyright holder for the collection.

Site Name:	Gowanus Study Area
Address:	360-362 Dean Street
City, ST, ZIP:	Brooklyn, NY 11215
Client:	AKRF, Inc.
EDR Inquiry:	5609317.5
Order Date:	04/04/2019
Certification #	2B52-417D-83D6
Copyright	1888

This Certified Sanborn Map combines the following sheets.
Outlined areas indicate map sheets within the collection.

0 Feet 150 300 600

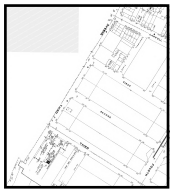

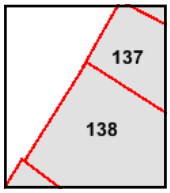

Volume 6, Sheet 138
Volume 6, Sheet 137

N



The certified Sanborn Library search results in this report can be authenticated by visiting www.edrnet.com/sanborn and entering the certification number. Only Environmental Data Resources Inc. (EDR) is authorized to grant rights for commercial reproduction of maps by The Sanborn Library LLC, the copyright holder for the collection.

Certification #2B52-417D-83D6

Site Name:	Gowanus Study Area
Address:	360-362 Dean Street
City, ST, ZIP:	Brooklyn, NY 11215
Client:	AKRF, Inc.
EDR Inquiry:	5609317.5
Order Date:	04/04/2019
Certification #	2B52-417D-83D6
Copyright	1886

This Certified Sanborn Map combines the following sheets.
Outlined areas indicate map sheets within the collection.



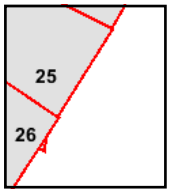

Volume 1, Sheet 26
Volume 1, Sheet 25
Volume 1, Sheet 25

0 Feet 150 300 600

N

Gowanus Study Area

360-362 Dean Street

Brooklyn, NY 11215

Inquiry Number: 5609317.5

April 04, 2019

Certified Sanborn® Map Report

6 Armstrong Road, 4th floor
Shelton, CT 06484
Toll Free: 800.352.0050
www.edrnet.com

Certified Sanborn® Map Report

04/04/19

Site Name:

Gowanus Study Area
360-362 Dean Street
Brooklyn, NY 11215
EDR Inquiry # 5609317.5

Client Name:

AKRF, Inc.
440 Park Avenue, South 7th Floor
New York, NY 10016
Contact: Neoma Chefalo

The Sanborn Library has been searched by EDR and maps covering the target property location as provided by AKRF, Inc. were identified for the years listed below. The Sanborn Library is the largest, most complete collection of fire insurance maps. The collection includes maps from Sanborn, Bromley, Perris & Browne, Hopkins, Barlow, and others. Only Environmental Data Resources Inc. (EDR) is authorized to grant rights for commercial reproduction of maps by the Sanborn Library LLC, the copyright holder for the collection. Results can be authenticated by visiting www.edrnet.com/sanborn.

The Sanborn Library is continually enhanced with newly identified map archives. This report accesses all maps in the collection as of the day this report was generated.

Certified Sanborn Results:

Certification # 2B52-417D-83D6

PO # 180428

Project 180428

Maps Provided:

2007	1994	1980	1888
2006	1993	1979	
2005	1992	1978	
2004	1991	1965	
2003	1988	1951	
2002	1987	1926	
2001	1985	1921	
1995	1982	1906	

Sanborn® Library search results

Certification #: 2B52-417D-83D6

The Sanborn Library includes more than 1.2 million fire insurance maps from Sanborn, Bromley, Perris & Browne, Hopkins, Barlow and others which track historical property usage in approximately 12,000 American cities and towns. Collections searched:

- ☑ Library of Congress
- ☑ University Publications of America
- ☑ EDR Private Collection

The Sanborn Library LLC Since 1866™

Limited Permission To Make Copies

AKRF, Inc. (the client) is permitted to make up to FIVE photocopies of this Sanborn Map transmittal and each fire insurance map accompanying this report solely for the limited use of its customer. No one other than the client is authorized to make copies. Upon request made directly to an EDR Account Executive, the client may be permitted to make a limited number of additional photocopies. This permission is conditioned upon compliance by the client, its customer and their agents with EDR's copyright policy; a copy of which is available upon request.

Disclaimer - Copyright and Trademark Notice

This Report contains certain information obtained from a variety of public and other sources reasonably available to Environmental Data Resources, Inc. It cannot be concluded from this Report that coverage information for the target and surrounding properties does not exist from other sources. NO WARRANTY EXPRESSED OR IMPLIED, IS MADE WHATSOEVER IN CONNECTION WITH THIS REPORT. ENVIRONMENTAL DATA RESOURCES, INC. SPECIFICALLY DISCLAIMS THE MAKING OF ANY SUCH WARRANTIES, INCLUDING WITHOUT LIMITATION, MERCHANTABILITY OR FITNESS FOR A PARTICULAR USE OR PURPOSE. ALL RISK IS ASSUMED BY THE USER. IN NO EVENT SHALL ENVIRONMENTAL DATA RESOURCES, INC. BE LIABLE TO ANYONE, WHETHER ARISING OUT OF ERRORS OR OMISSIONS, NEGLIGENCE, ACCIDENT OR ANY OTHER CAUSE, FOR ANY LOSS OF DAMAGE, INCLUDING, WITHOUT LIMITATION, SPECIAL, INCIDENTAL, CONSEQUENTIAL, OR EXEMPLARY DAMAGES. ANY LIABILITY ON THE PART OF ENVIRONMENTAL DATA RESOURCES, INC. IS STRICTLY LIMITED TO A REFUND OF THE AMOUNT PAID FOR THIS REPORT. Purchaser accepts this Report "AS IS". Any analyses, estimates, ratings, environmental risk levels or risk codes provided in this Report are provided for illustrative purposes only, and are not intended to provide, nor should they be interpreted as providing any facts regarding, or prediction or forecast of, any environmental risk for any property. Only a Phase I Environmental Site Assessment performed by an environmental professional can provide information regarding the environmental risk for any property. Additionally, the information provided in this Report is not to be construed as legal advice.

Copyright 2019 by Environmental Data Resources, Inc. All rights reserved. Reproduction in any media or format, in whole or in part, of any report or map of Environmental Data Resources, Inc., or its affiliates, is prohibited without prior written permission.

EDR and its logos (including Sanborn and Sanborn Map) are trademarks of Environmental Data Resources, Inc. or its affiliates. All other trademarks used herein are the property of their respective owners.

Sanborn Sheet Key

This Certified Sanborn Map Report is based upon the following Sanborn Fire Insurance map sheets.

2007 Source Sheets



Volume 6, Sheet 25
2007



Volume 6, Sheet 26
2007



Volume 6, Sheet 27
2007

2006 Source Sheets



Volume 6, Sheet 26
2006



Volume 6, Sheet 27
2006



Volume 6, Sheet 25
2006

2005 Source Sheets



Volume 6, Sheet 26
2005



Volume 6, Sheet 27
2005

2004 Source Sheets



Volume 6, Sheet 27
2004



Volume 6, Sheet 25
2004



Volume 6, Sheet 26
2004

Sanborn Sheet Key

This Certified Sanborn Map Report is based upon the following Sanborn Fire Insurance map sheets.

2003 Source Sheets



Volume 6, Sheet 27
2003



Volume 6, Sheet 25
2003



Volume 6, Sheet 26
2003

2002 Source Sheets



Volume 6, Sheet 25
2002



Volume 6, Sheet 26
2002



Volume 6, Sheet 27
2002

2001 Source Sheets



Volume 6, Sheet 25
2001



Volume 6, Sheet 26
2001



Volume 6, Sheet 27
2001

1995 Source Sheets



Volume 5, Sheet 26
1995-Jan



Volume 5, Sheet 27
1995-Jan

Sanborn Sheet Key

This Certified Sanborn Map Report is based upon the following Sanborn Fire Insurance map sheets.

1995 Source Sheets



Volume 6, Sheet 26
1995



Volume 6, Sheet 27
1995

1994 Source Sheets



Volume 6, Sheet 25
1994

1993 Source Sheets



Volume 6, Sheet 25
1993



Volume 6, Sheet 26
1993



Volume 6, Sheet 27
1993

1992 Source Sheets



Volume 6, Sheet 26
1992



Volume 6, Sheet 27
1992

Sanborn Sheet Key

This Certified Sanborn Map Report is based upon the following Sanborn Fire Insurance map sheets.

1991 Source Sheets



Volume 6, Sheet 26
1991



Volume 6, Sheet 27
1991

1988 Source Sheets



Volume 6, Sheet 25
1988



Volume 6, Sheet 26
1988



Volume 6, Sheet 27
1988

1987 Source Sheets

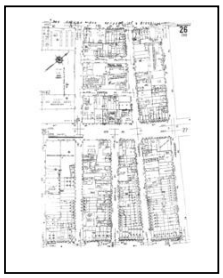

Volume 6, Sheet 26
1987

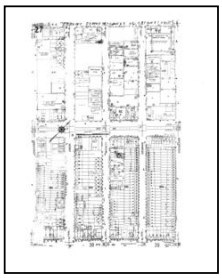

Volume 6, Sheet 27
1987

1985 Source Sheets



Volume 6, Sheet 25
1985

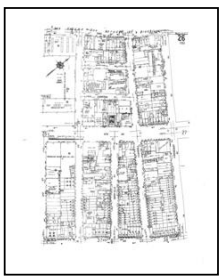

Volume 6, Sheet 26
1985



Volume 6, Sheet 27
1985

Sanborn Sheet Key

This Certified Sanborn Map Report is based upon the following Sanborn Fire Insurance map sheets.

1982 Source Sheets



Volume 6, Sheet 25
1982



Volume 6, Sheet 26
1982

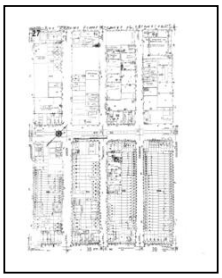

Volume 6, Sheet 27
1982

1980 Source Sheets



Volume 6, Sheet 26
1980



Volume 6, Sheet 27
1980



Volume 6, Sheet 26
1980



Volume 6, Sheet 27
1980

1979 Source Sheets



Volume 6, Sheet 26
1979



Volume 6, Sheet 27
1979

1978 Source Sheets



Volume 6, Sheet 26
1978



Volume 6, Sheet 27
1978

Sanborn Sheet Key

This Certified Sanborn Map Report is based upon the following Sanborn Fire Insurance map sheets.

1965 Source Sheets

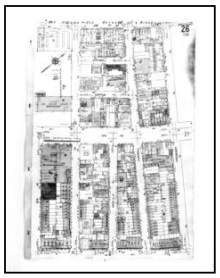

Volume 6, Sheet 26
1965

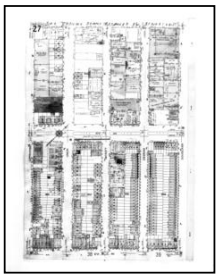

Volume 6, Sheet 27
1965

1951 Source Sheets



Volume 6, Sheet 26
1951



Volume 6, Sheet 27
1951

1926 Source Sheets

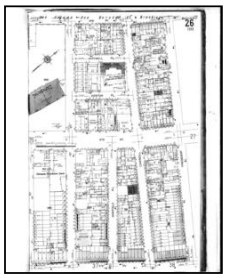

Volume 6, Sheet 26
1926



Volume 6, Sheet 27
1926

1921 Source Sheets

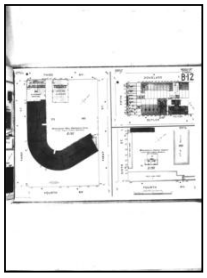

Volume Atlas Maps, Sheet b-12
1921

Sanborn Sheet Key

This Certified Sanborn Map Report is based upon the following Sanborn Fire Insurance map sheets.

1906 Source Sheets

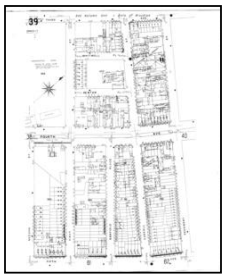

Volume 6, Sheet 39
1906



Volume 6, Sheet 40
1906

1888 Source Sheets



Volume 6, Sheet 137
1888

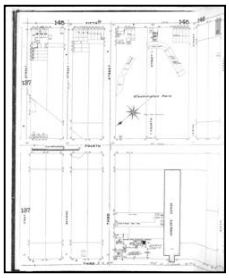

Volume 6, Sheet 138
1888



Volume 6, Sheet 137
1888

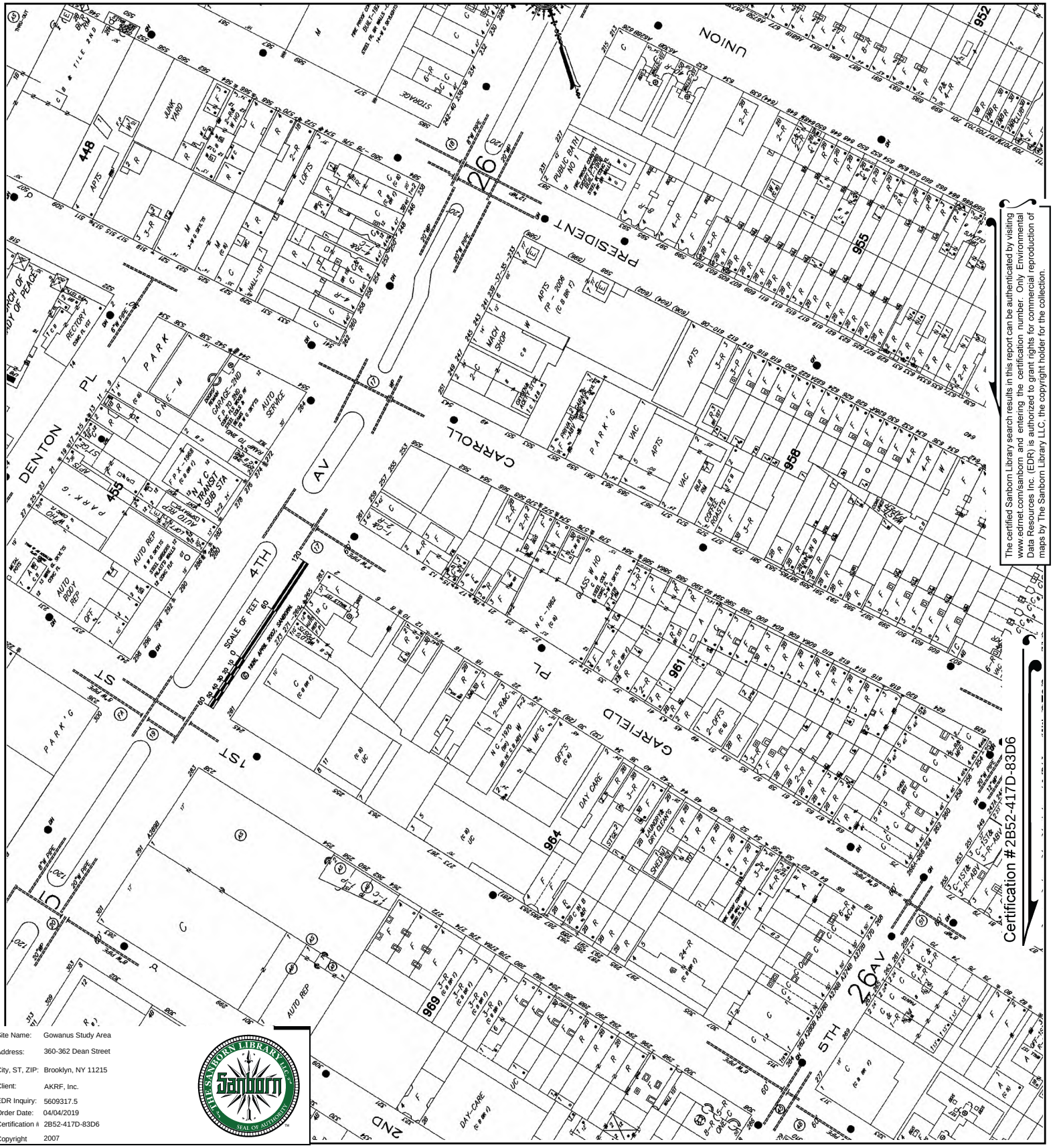

The certified Sanborn Library search results in this report can be authenticated by visiting www.edrnet.com/sanborn and entering the certification number. Only Environmental Data Resources Inc. (EDR) is authorized to grant rights for commercial reproduction of maps by The Sanborn Library LLC, the copyright holder for the collection.

Site Name:	Gowanus Study Area
Address:	360-362 Dean Street
City, ST, ZIP:	Brooklyn, NY 11215
Client:	AKRF, Inc.
EDR Inquiry:	5609317.5
Order Date:	04/04/2019
Certification #	2B52-417D-83D6
Copyright	2007

This Certified Sanborn Map combines the following sheets.
Outlined areas indicate map sheets within the collection.

0 Feet 150 300 600



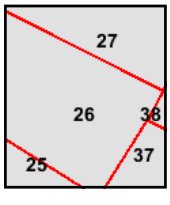

Volume 6, Sheet 27
Volume 6, Sheet 26
Volume 6, Sheet 25

N

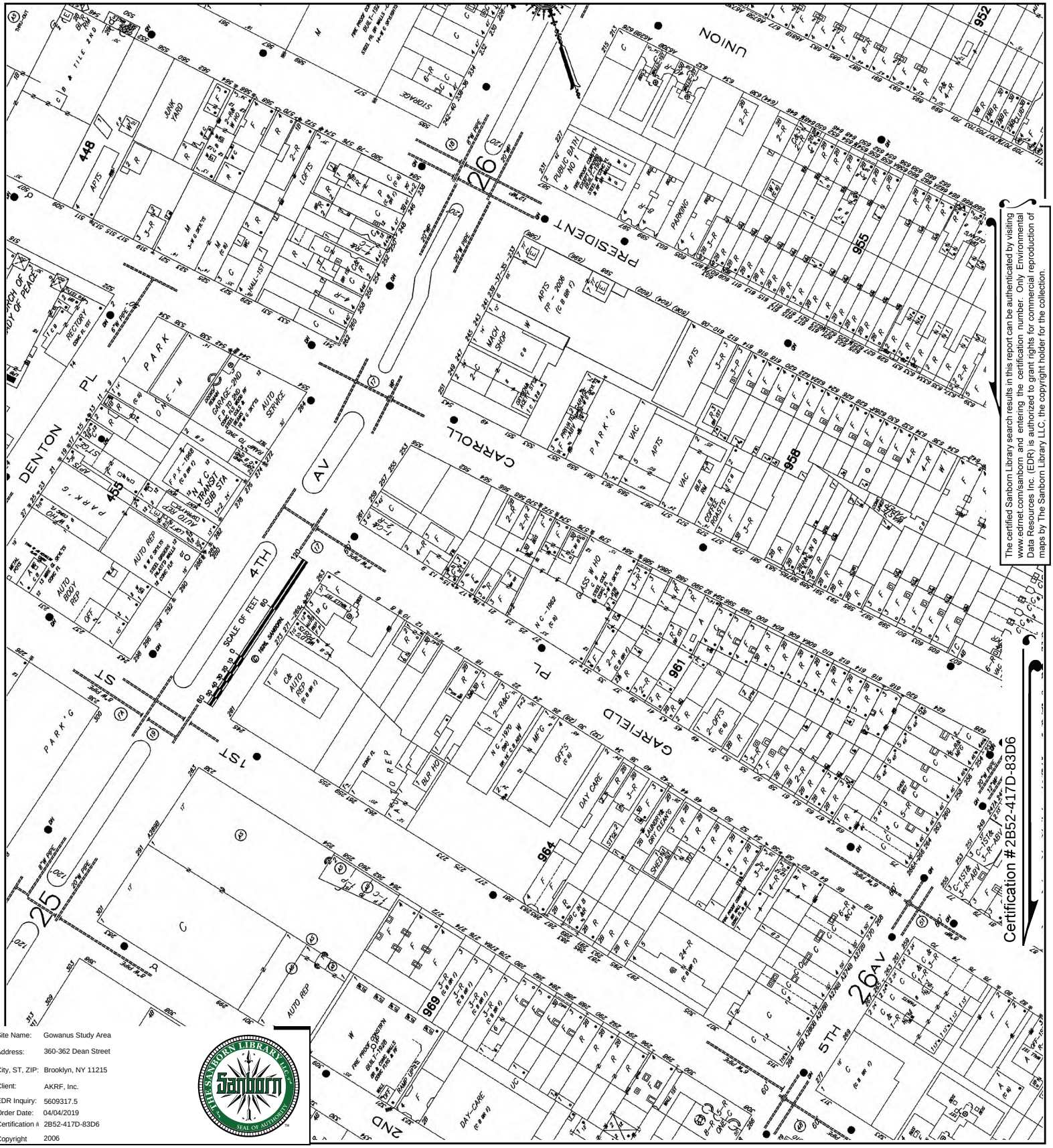

The certified Sanborn Library search results in this report can be authenticated by visiting www.edrnet.com/sanborn and entering the certification number. Only Environmental Data Resources Inc. (EDR) is authorized to grant rights for commercial reproduction of maps by The Sanborn Library LLC, the copyright holder for the collection.

Site Name:	Gowanus Study Area
Address:	360-362 Dean Street
City, ST, ZIP:	Brooklyn, NY 11215
Client:	AKRF, Inc.
EDR Inquiry:	5609317.5
Order Date:	04/04/2019
Certification #:	2B52-417D-83D6
Copyright	2006

This Certified Sanborn Map combines the following sheets.
Outlined areas indicate map sheets within the collection.



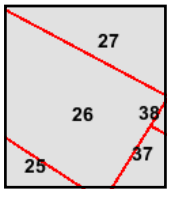

Volume 6, Sheet 25
Volume 6, Sheet 27
Volume 6, Sheet 26

0 Feet 150 300 600

N

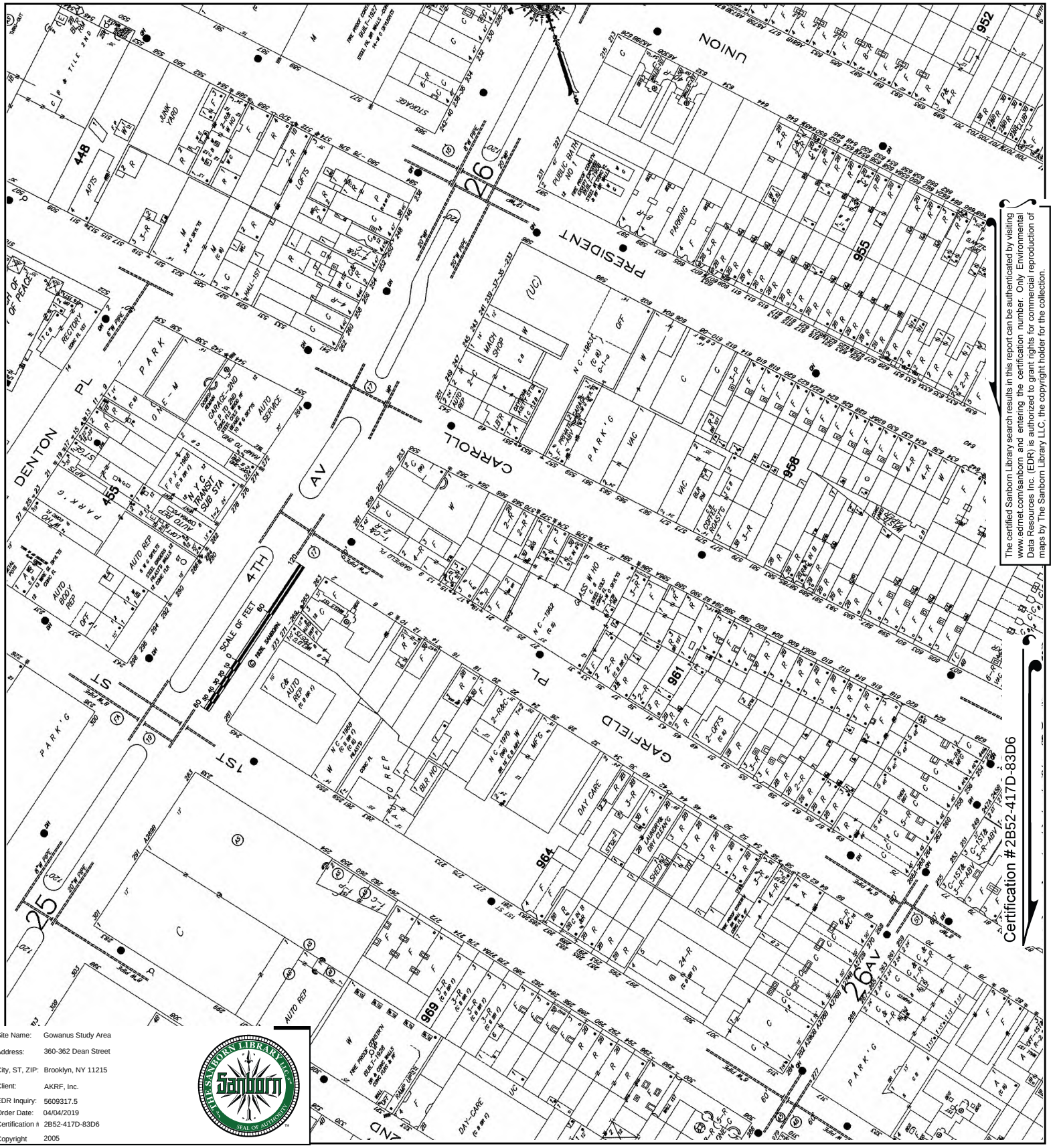

The certified Sanborn Library search results in this report can be authenticated by visiting www.edrnet.com/sanborn and entering the certification number. Only Environmental Data Resources Inc. (EDR) is authorized to grant rights for commercial reproduction of maps by The Sanborn Library LLC, the copyright holder for the collection.

Site Name:	Gowanus Study Area
Address:	360-362 Dean Street
City, ST, ZIP:	Brooklyn, NY 11215
Client:	AKRF, Inc.
EDR Inquiry:	5609317.5
Order Date:	04/04/2019
Certification #	2B52-417D-83D6
Copyright	2005

This Certified Sanborn Map combines the following sheets.
Outlined areas indicate map sheets within the collection.

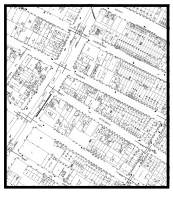

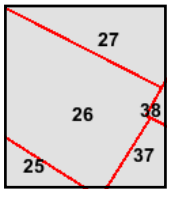

Volume 6, Sheet 27
Volume 6, Sheet 26

0 Feet 150 300 600

N

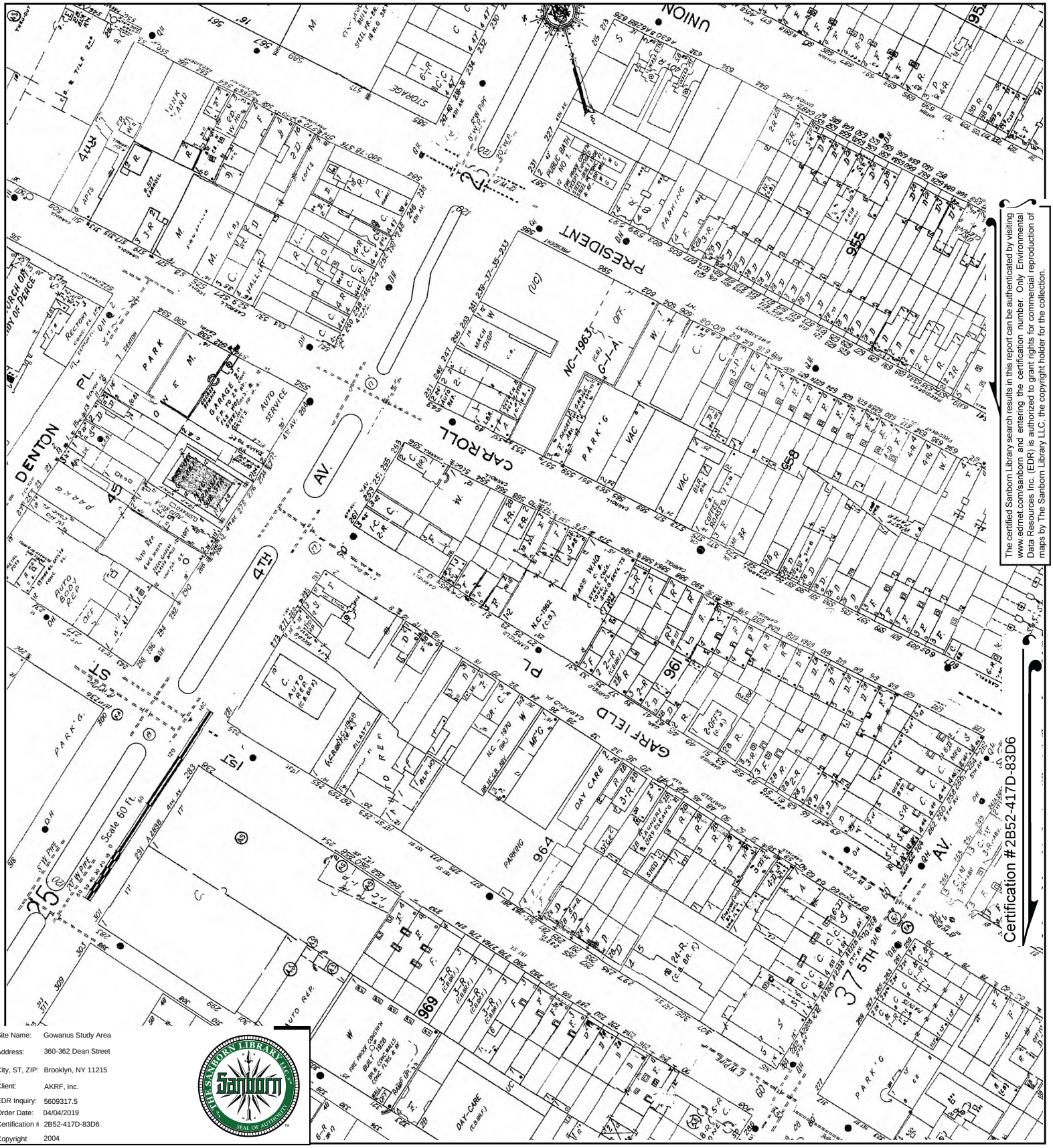

The certified Sanborn Library search results in this report can be authenticated by visiting www.edrnet.com/sanborn and entering the certification number. Only Environmental Data Resources Inc. (EDR) is authorized to grant rights for commercial reproduction of maps by The Sanborn Library LLC, the copyright holder for the collection.

Certification #2B52-417D-83D6

Site Name:	Gowanus Study Area
Address:	360-362 Dean Street
City, ST, ZIP:	Brooklyn, NY 11215
Client:	AKRF, Inc.
EDR Inquiry:	5609317.5
Order Date:	04/04/2019
Certification #	2B52-417D-83D6
Copyright	2004

This Certified Sanborn Map combines the following sheets.
Outlined areas indicate map sheets within the collection.



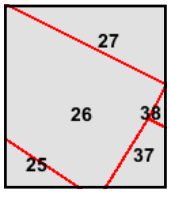

Volume 6, Sheet 26
Volume 6, Sheet 25
Volume 6, Sheet 27

0 Feet 150 300 600

N

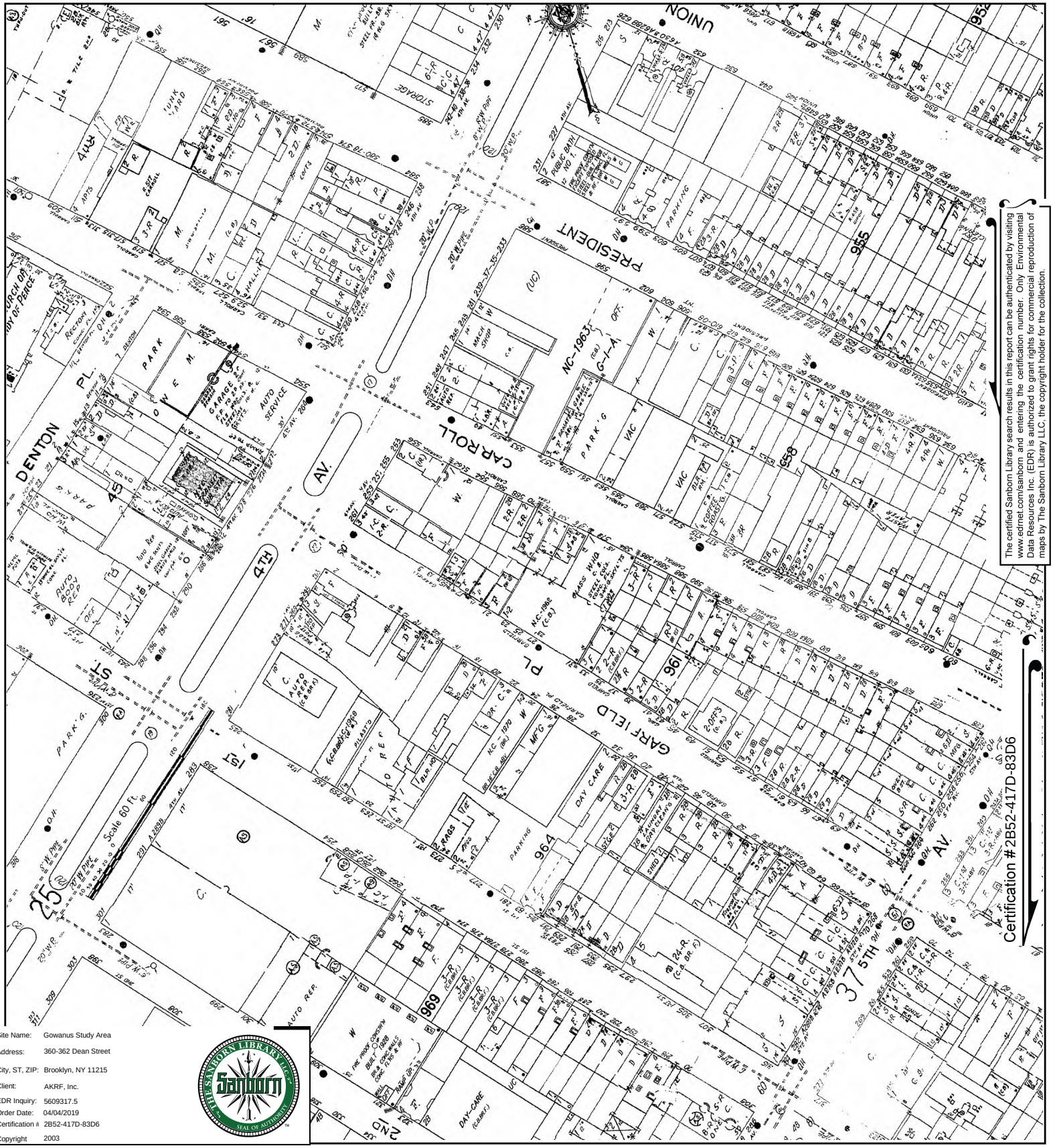

The certified Sanborn Library search results in this report can be authenticated by visiting www.edrnet.com/sanborn and entering the certification number. Only Environmental Data Resources Inc. (EDR) is authorized to grant rights for commercial reproduction of maps by The Sanborn Library LLC, the copyright holder for the collection.

Site Name:	Gowanus Study Area
Address:	360-362 Dean Street
City, ST, ZIP:	Brooklyn, NY 11215
Client:	AKRF, Inc.
EDR Inquiry:	5609317.5
Order Date:	04/04/2019
Certification #	2B52-417D-83D6
Copyright	2003

This Certified Sanborn Map combines the following sheets.
Outlined areas indicate map sheets within the collection.

0 Feet 150 300 600



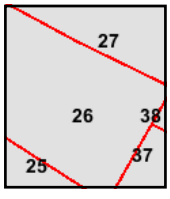

Volume 6, Sheet 26
Volume 6, Sheet 25
Volume 6, Sheet 27

N

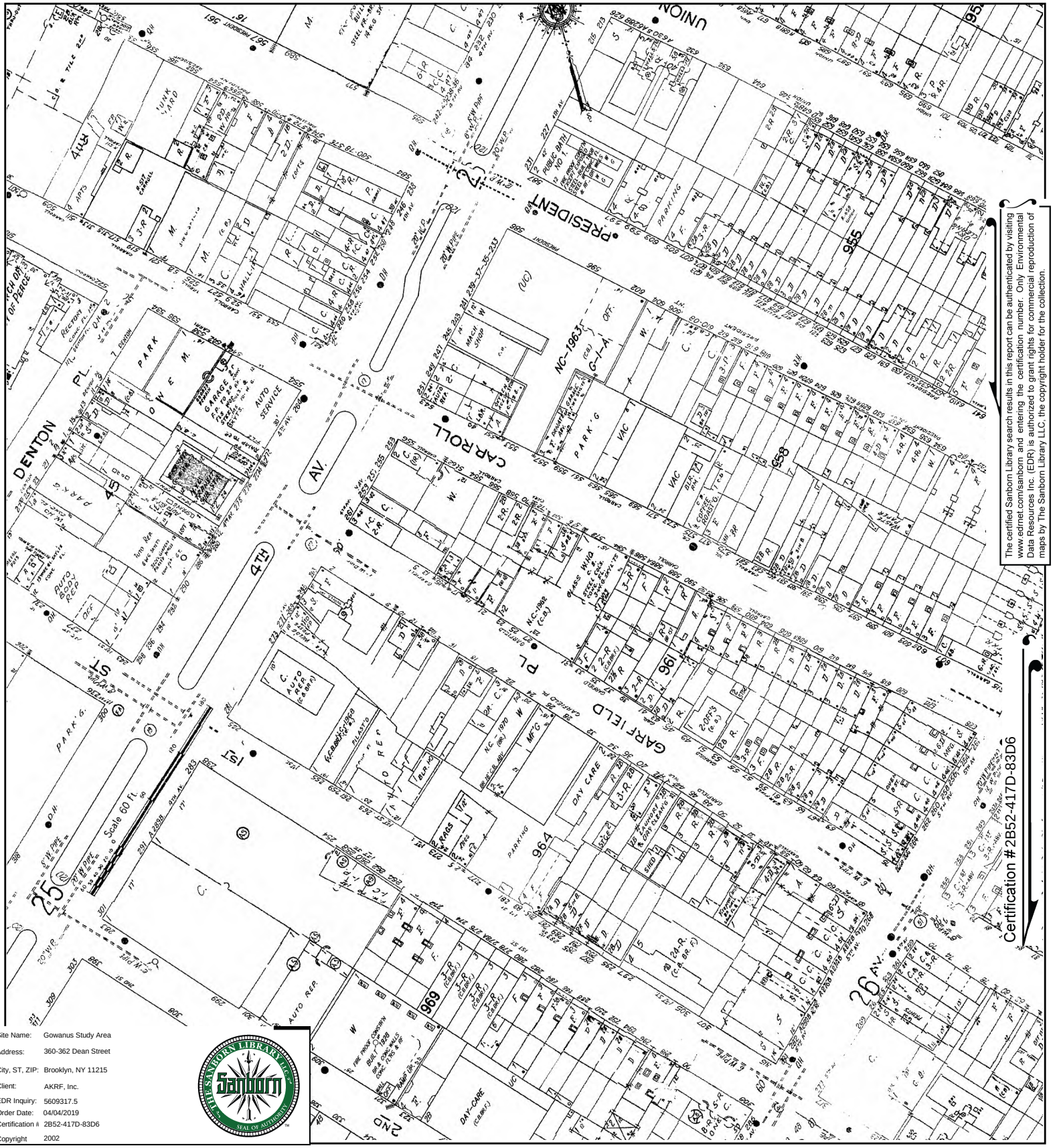

The certified Sanborn Library search results in this report can be authenticated by visiting www.edrnet.com/sanborn and entering the certification number. Only Environmental Data Resources Inc. (EDR) is authorized to grant rights for commercial reproduction of maps by The Sanborn Library LLC, the copyright holder for the collection.

Site Name:	Gowanus Study Area
Address:	360-362 Dean Street
City, ST, ZIP:	Brooklyn, NY 11215
Client:	AKRF, Inc.
EDR Inquiry:	5609317.5
Order Date:	04/04/2019
Certification #:	2B52-417D-83D6
Copyright	2002

This Certified Sanborn Map combines the following sheets.
Outlined areas indicate map sheets within the collection.



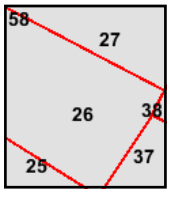

Volume 6, Sheet 27
Volume 6, Sheet 26
Volume 6, Sheet 25

0 Feet 150 300 600

N

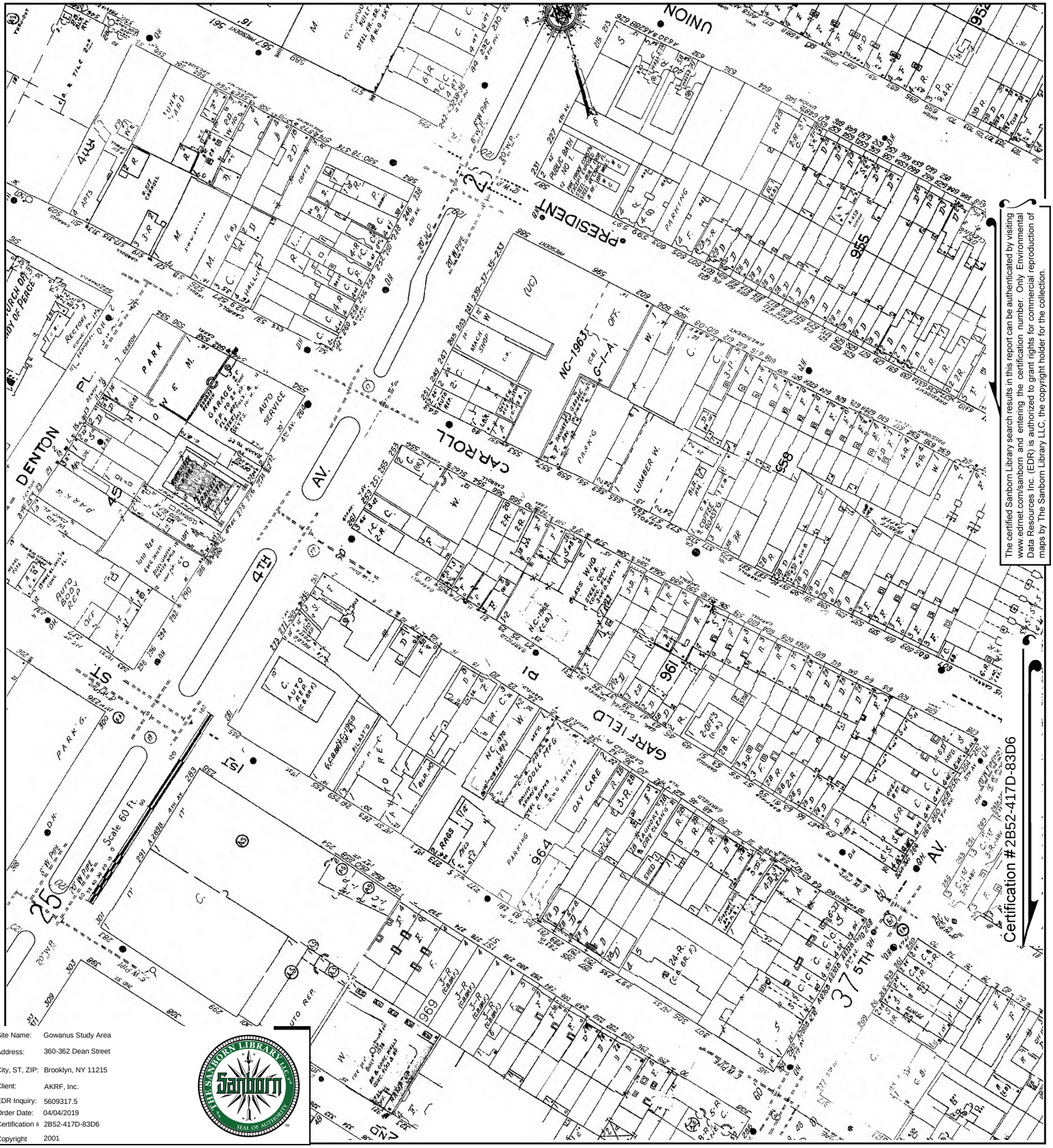

The certified Sanborn Library search results in this report can be authenticated by visiting www.edrnet.com/sanborn and entering the certification number. Only Environmental Data Resources Inc. (EDR) is authorized to grant rights for commercial reproduction of maps by The Sanborn Library LLC, the copyright holder for the collection.

Site Name:	Gowanus Study Area
Address:	360-362 Dean Street
City, ST, ZIP:	Brooklyn, NY 11215
Client:	AKRF, Inc.
EDR Inquiry:	5609317.5
Order Date:	04/04/2019
Certification #	2B52-417D-83D6
Copyright	2001

This Certified Sanborn Map combines the following sheets.
Outlined areas indicate map sheets within the collection.

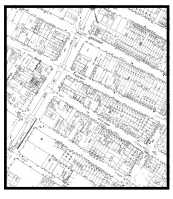

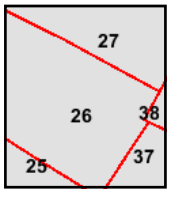

Volume 6, Sheet 27
Volume 6, Sheet 26
Volume 6, Sheet 25

0 Feet 150 300 600

N

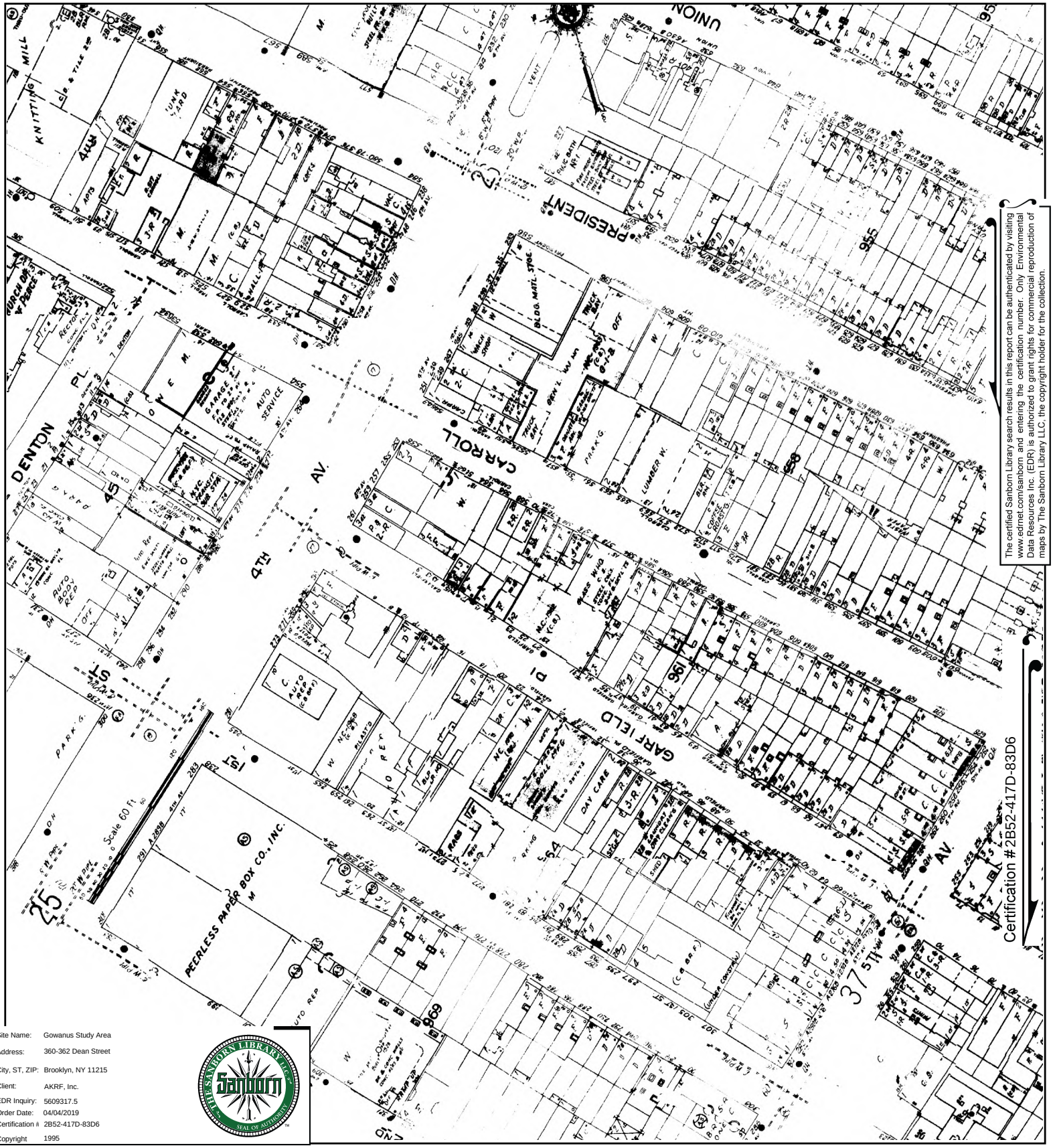

The certified Sanborn Library search results in this report can be authenticated by visiting www.edrnet.com/sanborn and entering the certification number. Only Environmental Data Resources Inc. (EDR) is authorized to grant rights for commercial reproduction of maps by The Sanborn Library LLC, the copyright holder for the collection.

Site Name:	Gowanus Study Area
Address:	360-362 Dean Street
City, ST, ZIP:	Brooklyn, NY 11215
Client:	AKRF, Inc.
EDR Inquiry:	5609317.5
Order Date:	04/04/2019
Certification #	2B52-417D-83D6
Copyright	1995

This Certified Sanborn Map combines the following sheets.
Outlined areas indicate map sheets within the collection.

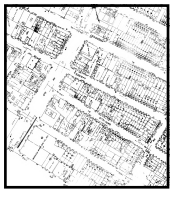

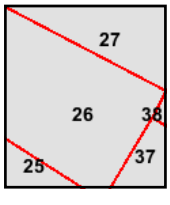

Volume 6, Sheet 27
Volume 6, Sheet 26
Volume 5, Sheet 27
Volume 5, Sheet 26

0 Feet 150 300 600

N

The certified Sanborn Library search results in this report can be authenticated by visiting www.edrnet.com/sanborn and entering the certification number. Only Environmental Data Resources Inc. (EDR) is authorized to grant rights for commercial reproduction of maps by The Sanborn Library LLC, the copyright holder for the collection.

Certification #2B52-417D-83D6



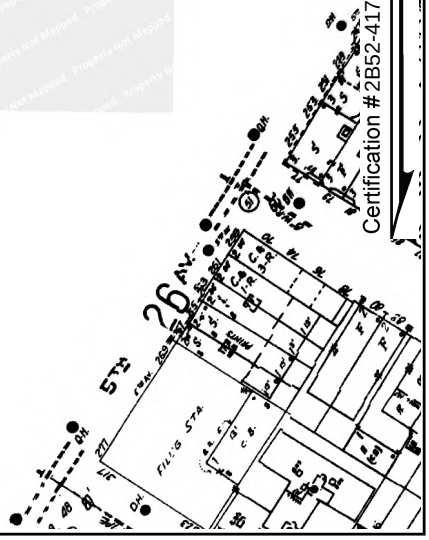

Site Name:	Gowanus Study Area
Address:	360-362 Dean Street
City, ST, ZIP:	Brooklyn, NY 11215
Client:	AKRF, Inc.
EDR Inquiry:	5609317.5
Order Date:	04/04/2019
Certification #	2B52-417D-83D6
Copyright	1994

This Certified Sanborn Map combines the following sheets.
Outlined areas indicate map sheets within the collection.



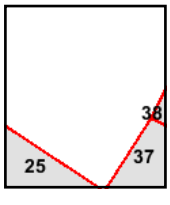

Volume 6, Sheet 25

0 Feet 150 300 600

N

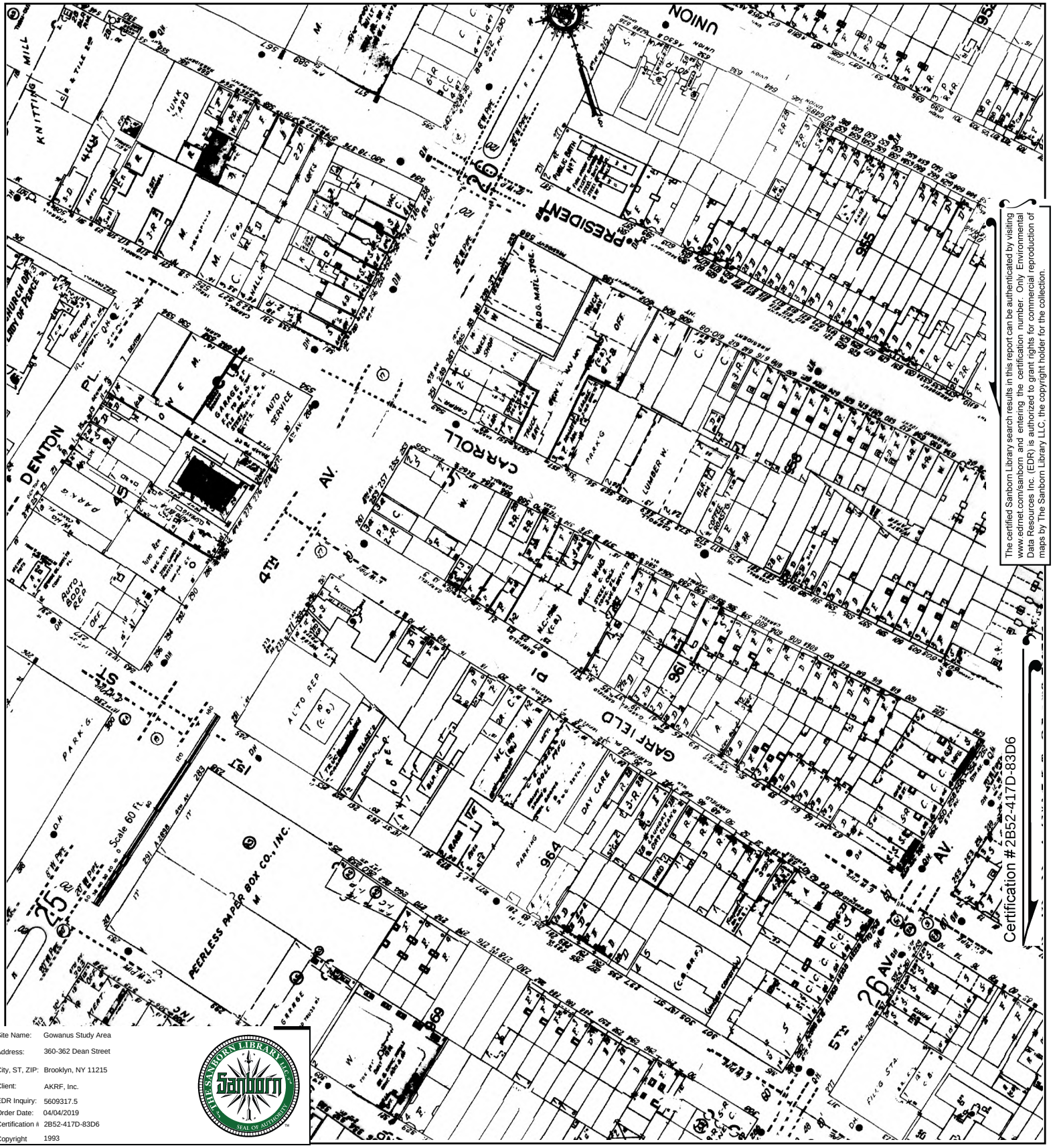

The certified Sanborn Library search results in this report can be authenticated by visiting www.edrnet.com/sanborn and entering the certification number. Only Environmental Data Resources Inc. (EDR) is authorized to grant rights for commercial reproduction of maps by The Sanborn Library LLC, the copyright holder for the collection.

Site Name:	Gowanus Study Area
Address:	360-362 Dean Street
City, ST, ZIP:	Brooklyn, NY 11215
Client:	AKRF, Inc.
EDR Inquiry:	5609317.5
Order Date:	04/04/2019
Certification #	2B52-417D-83D6
Copyright	1993

This Certified Sanborn Map combines the following sheets.
Outlined areas indicate map sheets within the collection.

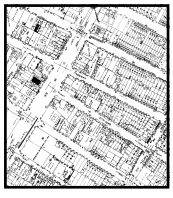

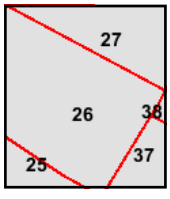

Volume 6, Sheet 27
Volume 6, Sheet 26
Volume 6, Sheet 25

0 Feet 150 300 600

N

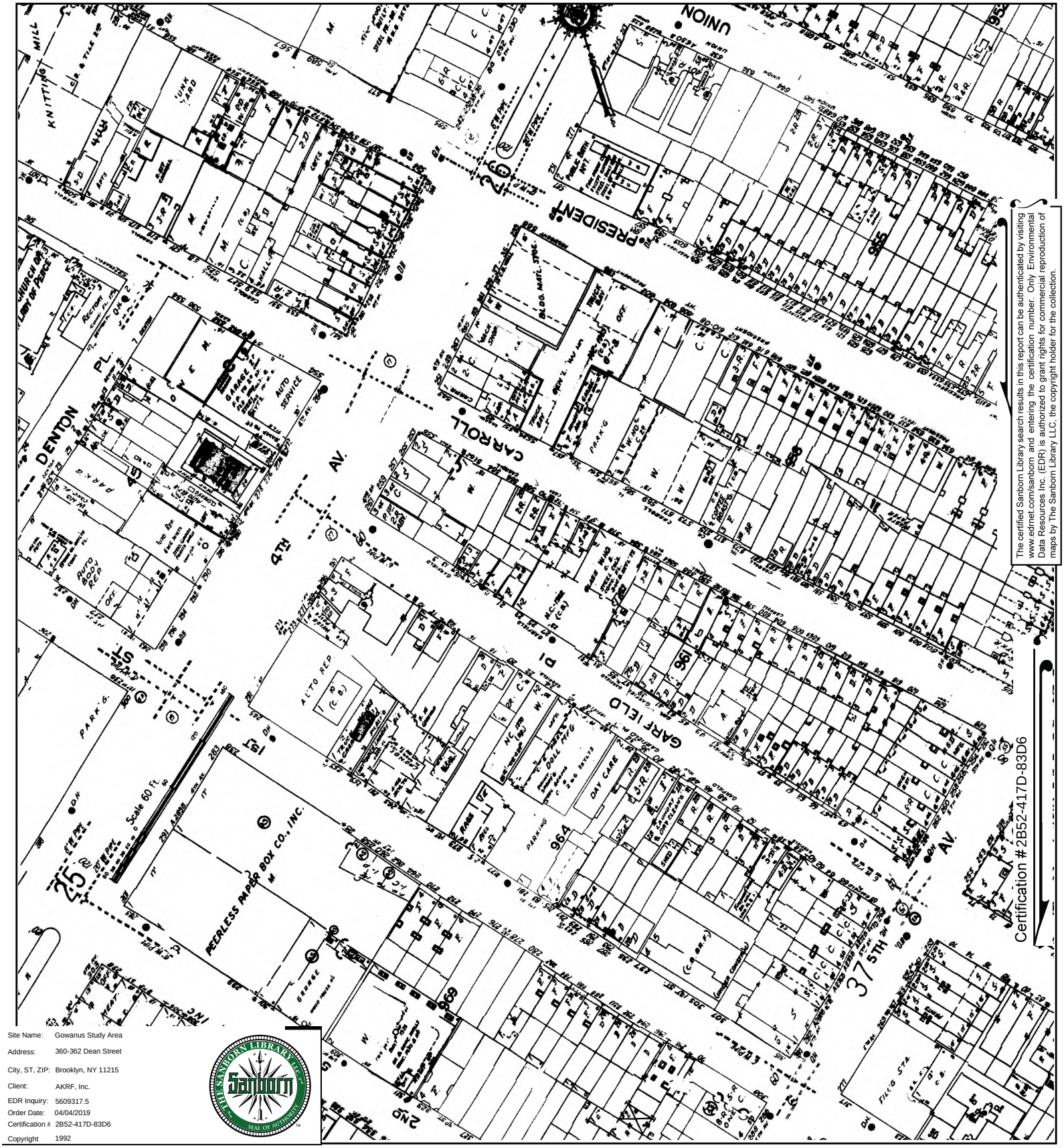

The certified Sanborn Library search results in this report can be authenticated by visiting www.edrnet.com/sanborn and entering the certification number. Only Environmental Data Resources Inc. (EDR) is authorized to grant rights for commercial reproduction of maps by The Sanborn Library LLC, the copyright holder for the collection.

Certification #2B52-417D-83D6

Site Name:	Gowanus Study Area
Address:	360-362 Dean Street
City, ST, ZIP:	Brooklyn, NY 11215
Client:	AKRF, Inc.
EDR Inquiry:	5609317.5
Order Date:	04/04/2019
Certification #	2B52-417D-83D6
Copyright	1992

This Certified Sanborn Map combines the following sheets.
Outlined areas indicate map sheets within the collection.

0 Feet 150 300 600

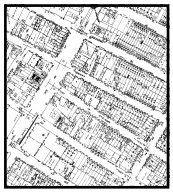

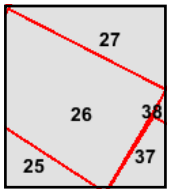

Volume 6, Sheet 27
Volume 6, Sheet 26

N

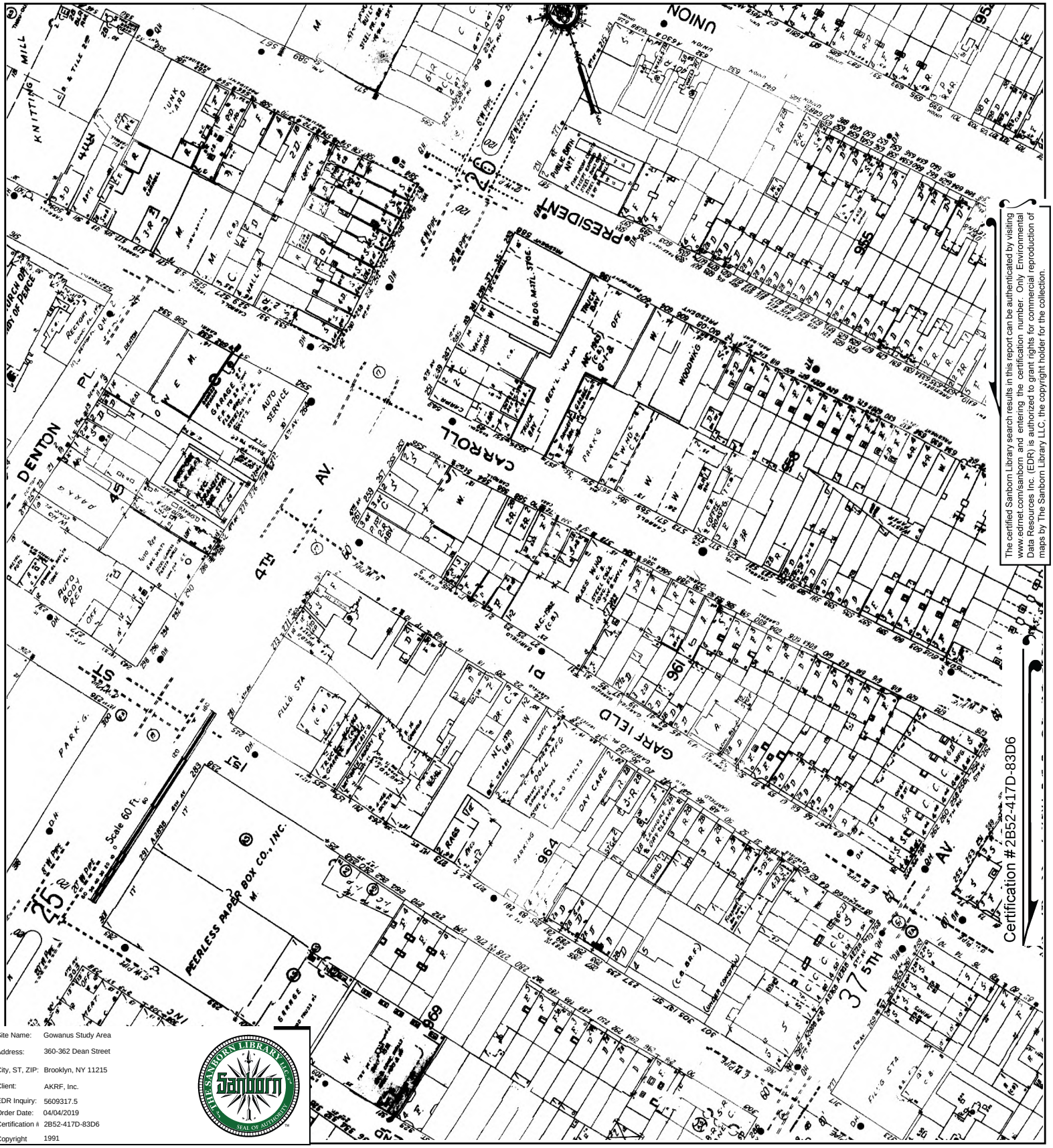

The certified Sanborn Library search results in this report can be authenticated by visiting www.edrnet.com/sanborn and entering the certification number. Only Environmental Data Resources Inc. (EDR) is authorized to grant rights for commercial reproduction of maps by The Sanborn Library LLC, the copyright holder for the collection.

Site Name:	Gowanus Study Area
Address:	360-362 Dean Street
City, ST, ZIP:	Brooklyn, NY 11215
Client:	AKRF, Inc.
EDR Inquiry:	5609317.5
Order Date:	04/04/2019
Certification #	2B52-417D-83D6
Copyright	1991

This Certified Sanborn Map combines the following sheets.
Outlined areas indicate map sheets within the collection.

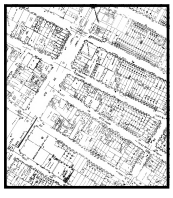

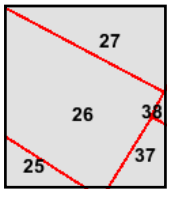

Volume 6, Sheet 27
Volume 6, Sheet 26

0 Feet 150 300 600

N

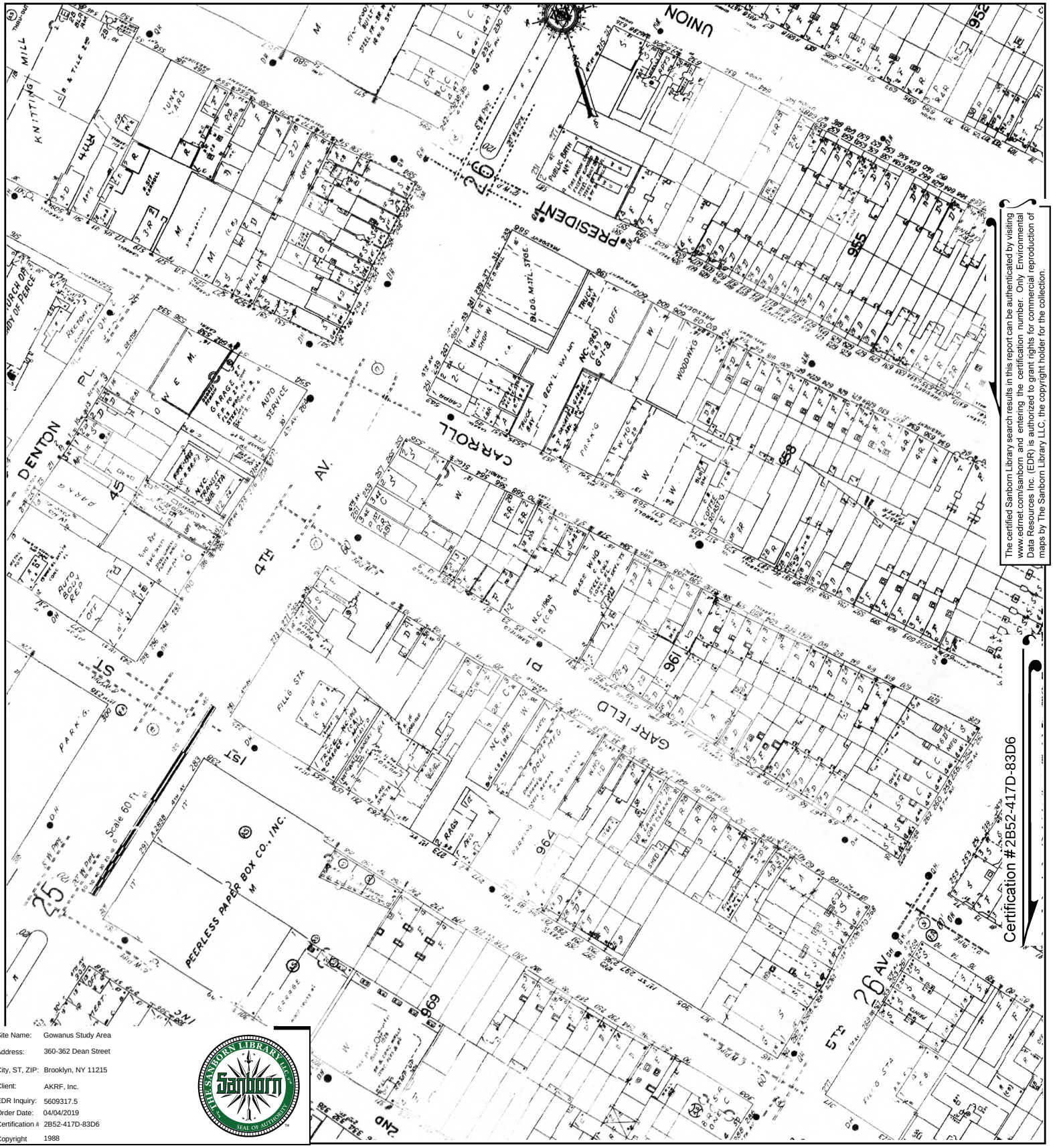

The certified Sanborn Library search results in this report can be authenticated by visiting www.edrnet.com/sanborn and entering the certification number. Only Environmental Data Resources Inc. (EDR) is authorized to grant rights for commercial reproduction of maps by The Sanborn Library LLC, the copyright holder for the collection.

Site Name:	Gowanus Study Area
Address:	360-362 Dean Street
City, ST, ZIP:	Brooklyn, NY 11215
Client:	AKRF, Inc.
EDR Inquiry:	5609317.5
Order Date:	04/04/2019
Certification #	2B52-417D-83D6
Copyright	1988

This Certified Sanborn Map combines the following sheets.
Outlined areas indicate map sheets within the collection.

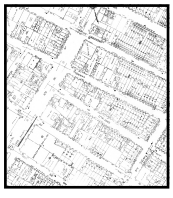

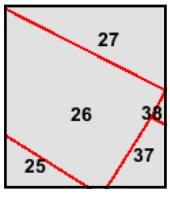

Volume 6, Sheet 27
Volume 6, Sheet 26
Volume 6, Sheet 25

0 Feet 150 300 600

N

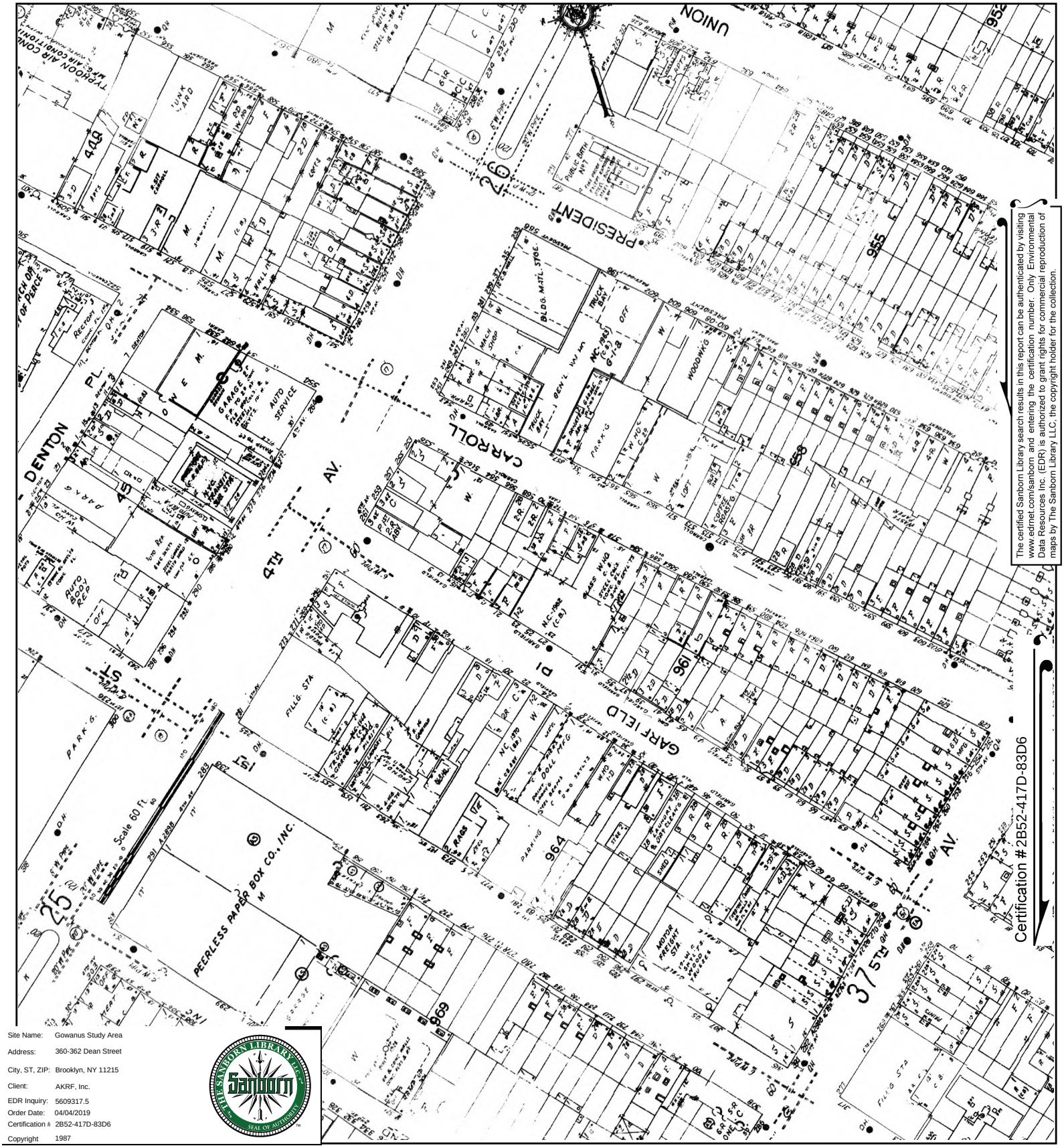

The certified Sanborn Library search results in this report can be authenticated by visiting www.edrnet.com/sanborn and entering the certification number. Only Environmental Data Resources Inc. (EDR) is authorized to grant rights for commercial reproduction of maps by The Sanborn Library LLC, the copyright holder for the collection.

Certification #2B52-417D-83D6

Site Name:	Gowanus Study Area
Address:	360-362 Dean Street
City, ST, ZIP:	Brooklyn, NY 11215
Client:	AKRF, Inc.
EDR Inquiry:	5609317.5
Order Date:	04/04/2019
Certification #	2B52-417D-83D6
Copyright	1987

This Certified Sanborn Map combines the following sheets.
Outlined areas indicate map sheets within the collection.

0 Feet 150 300 600

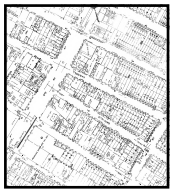

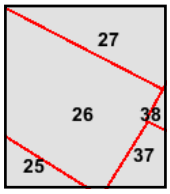

Volume 6, Sheet 27
Volume 6, Sheet 26

N

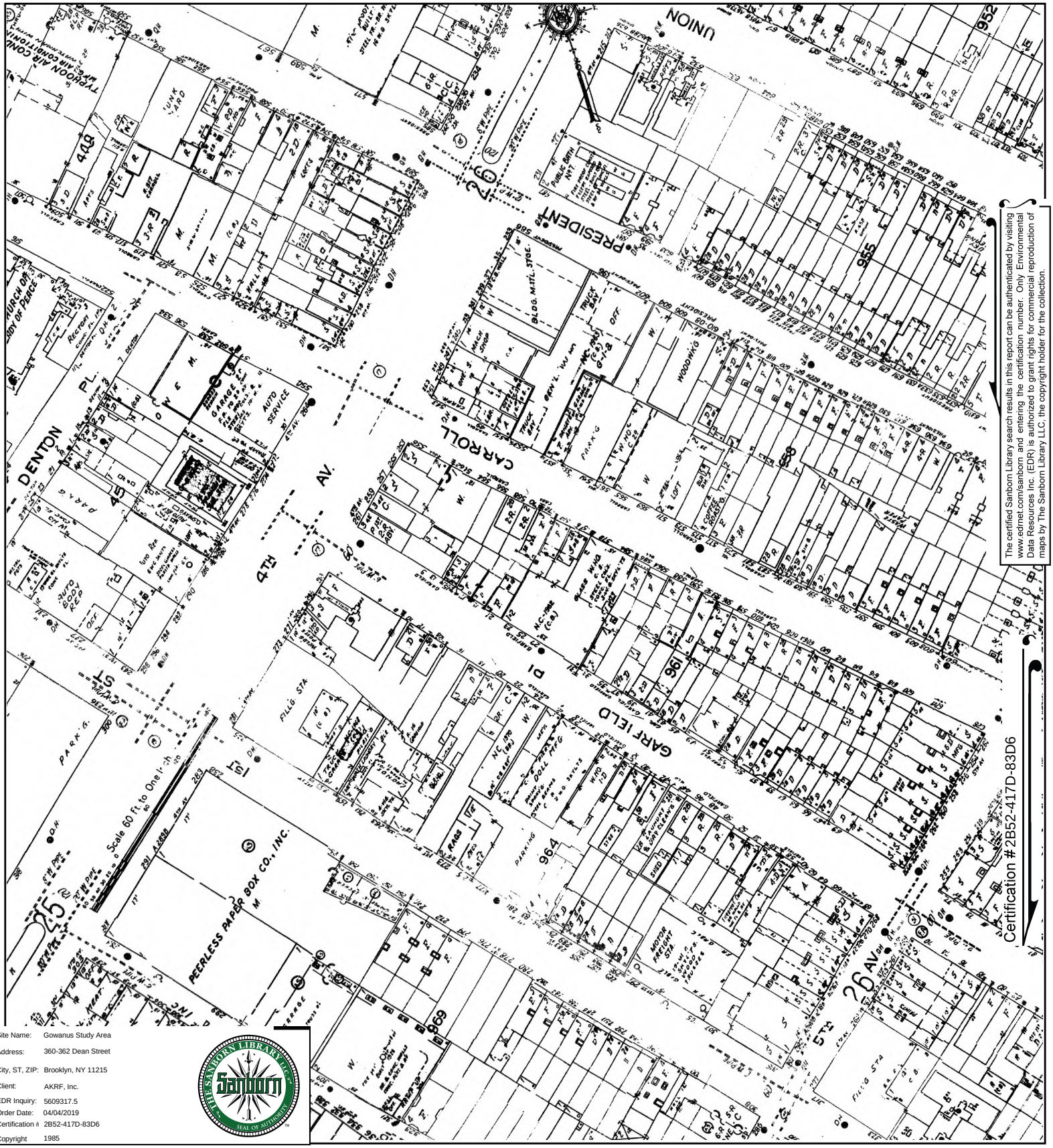

The certified Sanborn Library search results in this report can be authenticated by visiting www.edrnet.com/sanborn and entering the certification number. Only Environmental Data Resources Inc. (EDR) is authorized to grant rights for commercial reproduction of maps by The Sanborn Library LLC, the copyright holder for the collection.

Site Name:	Gowanus Study Area
Address:	360-362 Dean Street
City, ST, ZIP:	Brooklyn, NY 11215
Client:	AKRF, Inc.
EDR Inquiry:	5609317.5
Order Date:	04/04/2019
Certification #	2B52-417D-83D6
Copyright	1985

This Certified Sanborn Map combines the following sheets.
Outlined areas indicate map sheets within the collection.

0 Feet 150 300 600

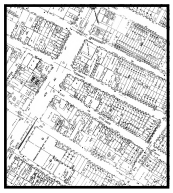

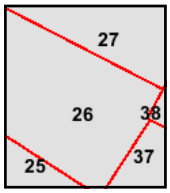

Volume 6, Sheet 27
Volume 6, Sheet 26
Volume 6, Sheet 25

N

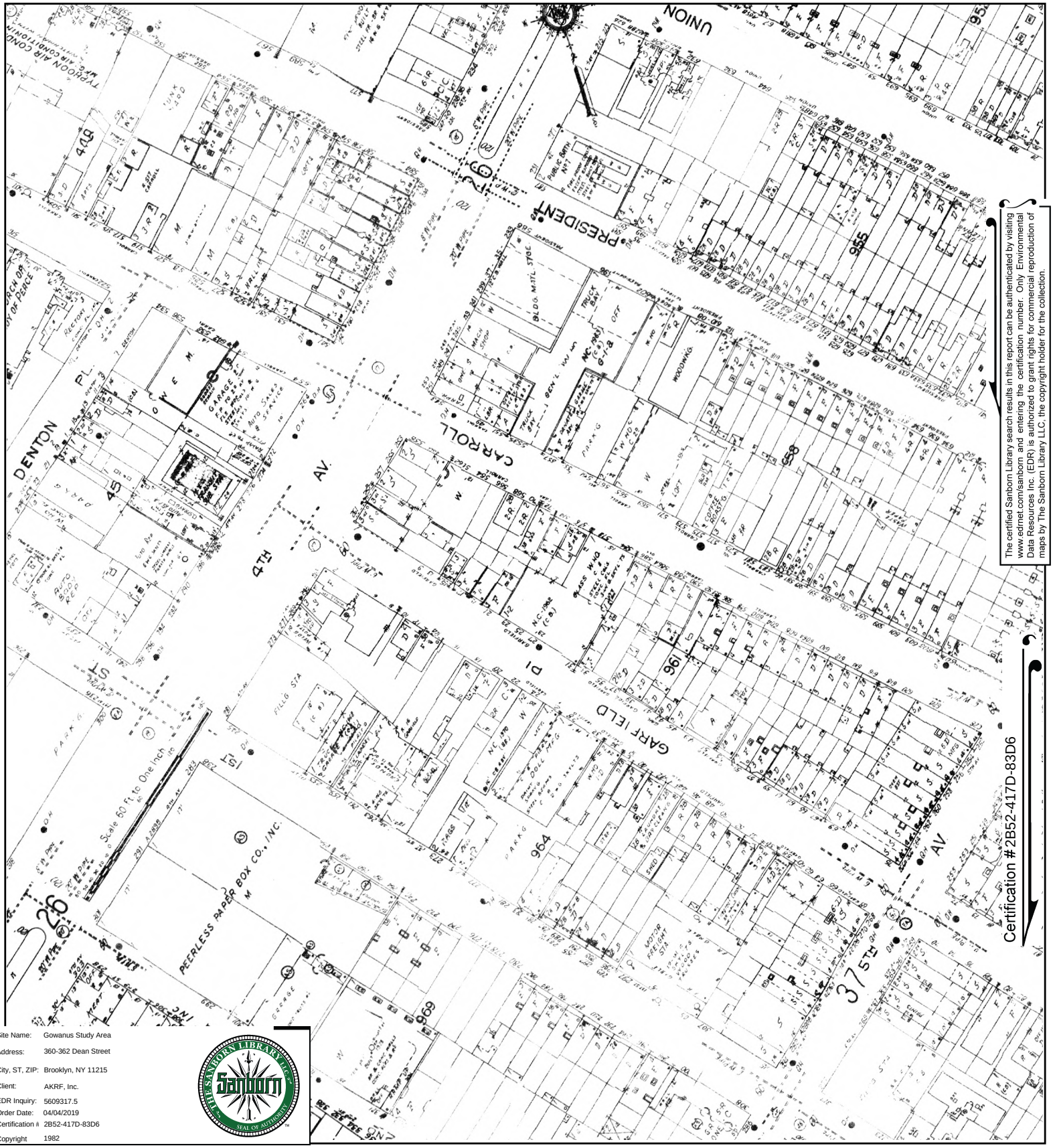

The certified Sanborn Library search results in this report can be authenticated by visiting www.edrnet.com/sanborn and entering the certification number. Only Environmental Data Resources Inc. (EDR) is authorized to grant rights for commercial reproduction of maps by The Sanborn Library LLC, the copyright holder for the collection.

Certification #2B52-417D-83D6

Site Name:	Gowanus Study Area
Address:	360-362 Dean Street
City, ST, ZIP:	Brooklyn, NY 11215
Client:	AKRF, Inc.
EDR Inquiry:	5609317.5
Order Date:	04/04/2019
Certification #	2B52-417D-83D6
Copyright	1982

This Certified Sanborn Map combines the following sheets.
Outlined areas indicate map sheets within the collection.

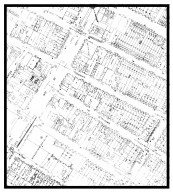

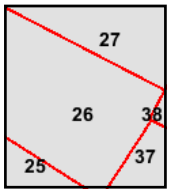

Volume 6, Sheet 27
Volume 6, Sheet 26
Volume 6, Sheet 25

0 Feet 150 300 600

N



The certified Sanborn Library search results in this report can be authenticated by visiting www.edrnet.com/sanborn and entering the certification number. Only Environmental Data Resources Inc. (EDR) is authorized to grant rights for commercial reproduction of maps by The Sanborn Library LLC, the copyright holder for the collection.

Certification #2B52-417D-83D6

Site Name:	Gowanus Study Area
Address:	360-362 Dean Street
City, ST, ZIP:	Brooklyn, NY 11215
Client:	AKRF, Inc.
EDR Inquiry:	5609317.5
Order Date:	04/04/2019
Certification #	2B52-417D-83D6
Copyright	1980

This Certified Sanborn Map combines the following sheets.
Outlined areas indicate map sheets within the collection.



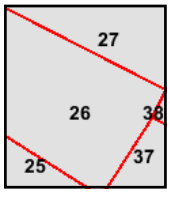

Volume 6, Sheet 27
Volume 6, Sheet 26
Volume 6, Sheet 27
Volume 6, Sheet 26

0 Feet 150 300 600

N



The certified Sanborn Library search results in this report can be authenticated by visiting www.edrnet.com/sanborn and entering the certification number. Only Environmental Data Resources Inc. (EDR) is authorized to grant rights for commercial reproduction of maps by The Sanborn Library LLC, the copyright holder for the collection.

Certification #2B52-417D-83D6

Site Name:	Gowanus Study Area
Address:	360-362 Dean Street
City, ST, ZIP:	Brooklyn, NY 11215
Client:	AKRF, Inc.
EDR Inquiry:	5609317.5
Order Date:	04/04/2019
Certification #	2B52-417D-83D6
Copyright	1979

This Certified Sanborn Map combines the following sheets.
Outlined areas indicate map sheets within the collection.

0 Feet 150 300 600



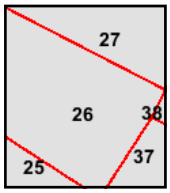

Volume 6, Sheet 27
Volume 6, Sheet 26

N

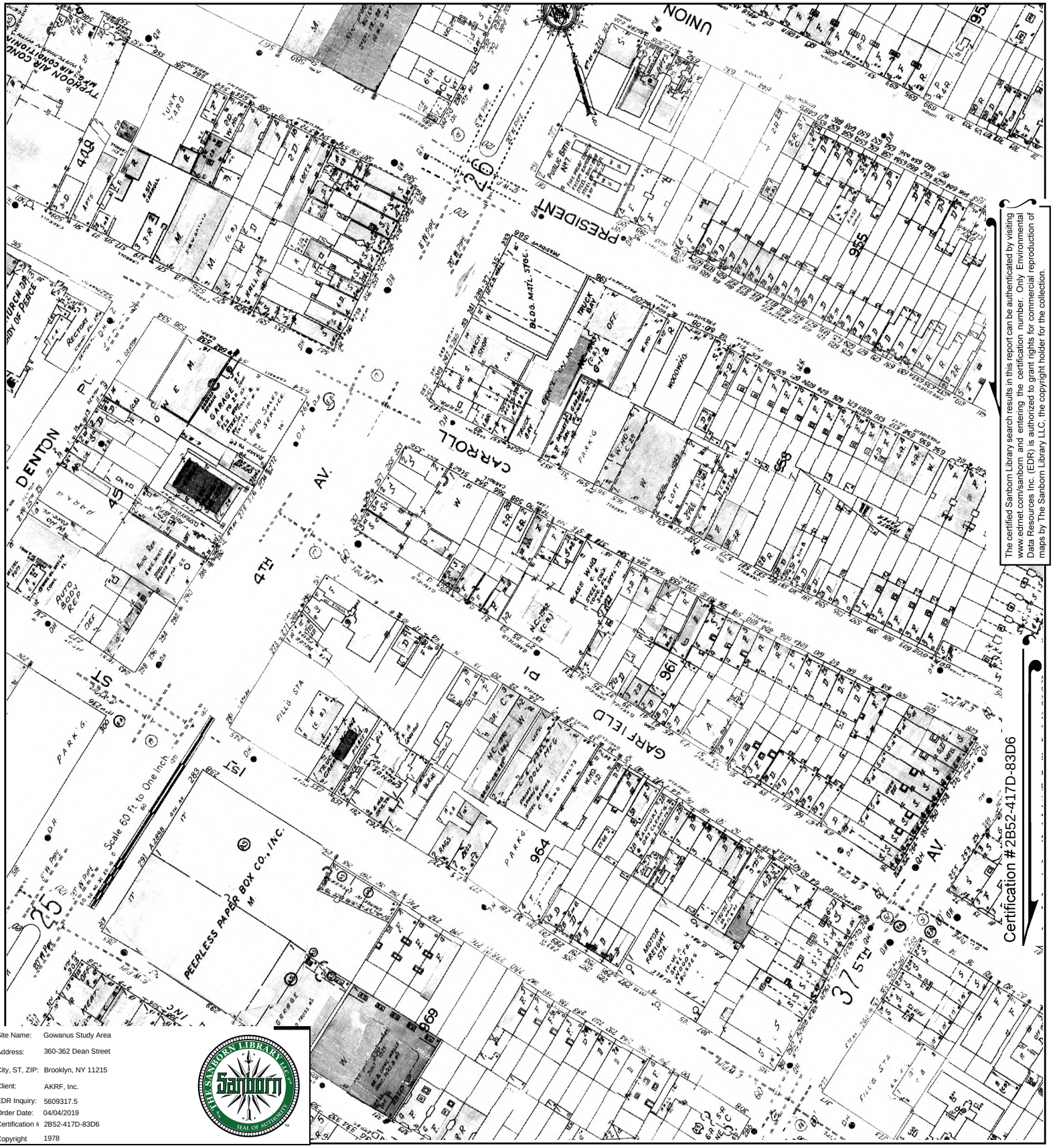

The certified Sanborn Library search results in this report can be authenticated by visiting www.edrnet.com/sanborn and entering the certification number. Only Environmental Data Resources Inc. (EDR) is authorized to grant rights for commercial reproduction of maps by The Sanborn Library LLC, the copyright holder for the collection.

Site Name:	Gowanus Study Area
Address:	360-362 Dean Street
City, ST, ZIP:	Brooklyn, NY 11215
Client:	AKRF, Inc.
EDR Inquiry:	5609317.5
Order Date:	04/04/2019
Certification #:	2B52-417D-83D6
Copyright	1978

This Certified Sanborn Map combines the following sheets.
Outlined areas indicate map sheets within the collection.

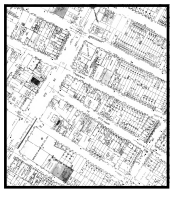

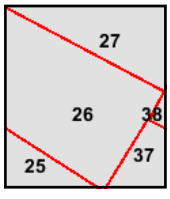

Volume 6, Sheet 27
Volume 6, Sheet 26

0 Feet 150 300 600

N



The certified Sanborn Library search results in this report can be authenticated by visiting www.edrnet.com/sanborn and entering the certification number. Only Environmental Data Resources Inc. (EDR) is authorized to grant rights for commercial reproduction of maps by The Sanborn Library LLC, the copyright holder for the collection.

Certification #2B52-417D-83D6

Site Name:	Gowanus Study Area
Address:	360-362 Dean Street
City, ST, ZIP:	Brooklyn, NY 11215
Client:	AKRF, Inc.
EDR Inquiry:	5609317.5
Order Date:	04/04/2019
Certification #:	2B52-417D-83D6
Copyright	1965

This Certified Sanborn Map combines the following sheets.
Outlined areas indicate map sheets within the collection.

0 Feet 150 300 600



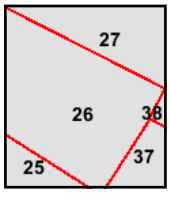

Volume 6, Sheet 27
Volume 6, Sheet 26

N

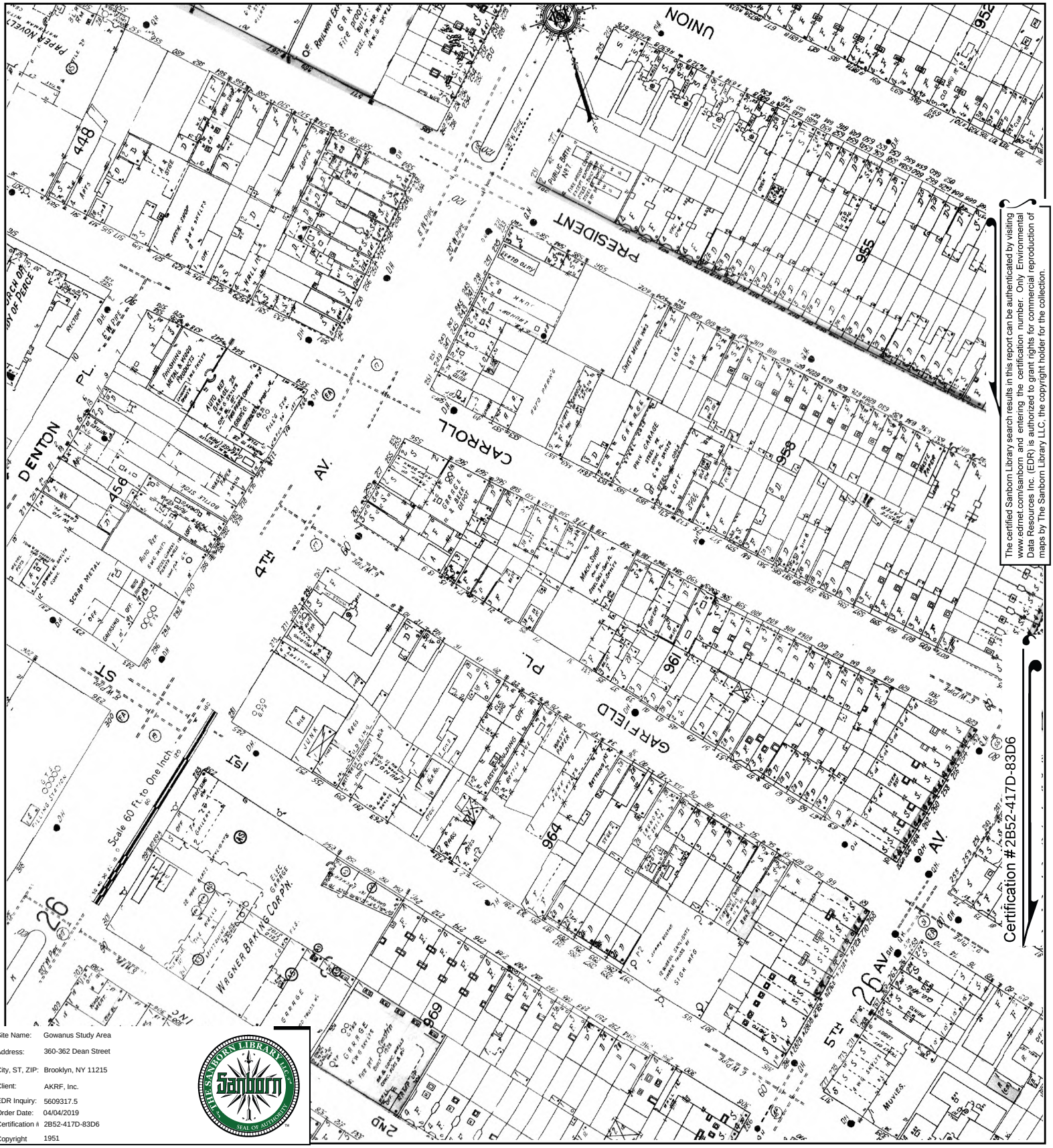

The certified Sanborn Library search results in this report can be authenticated by visiting www.edrnet.com/sanborn and entering the certification number. Only Environmental Data Resources Inc. (EDR) is authorized to grant rights for commercial reproduction of maps by The Sanborn Library LLC, the copyright holder for the collection.

Site Name:	Gowanus Study Area
Address:	360-362 Dean Street
City, ST, ZIP:	Brooklyn, NY 11215
Client:	AKRF, Inc.
EDR Inquiry:	5609317.5
Order Date:	04/04/2019
Certification #:	2B52-417D-83D6
Copyright	1951

This Certified Sanborn Map combines the following sheets.
Outlined areas indicate map sheets within the collection.

0 Feet 150 300 600

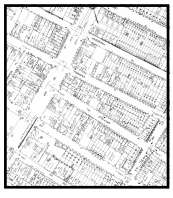

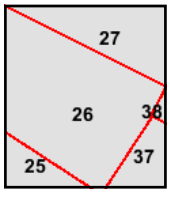

Volume 6, Sheet 27
Volume 6, Sheet 26

N

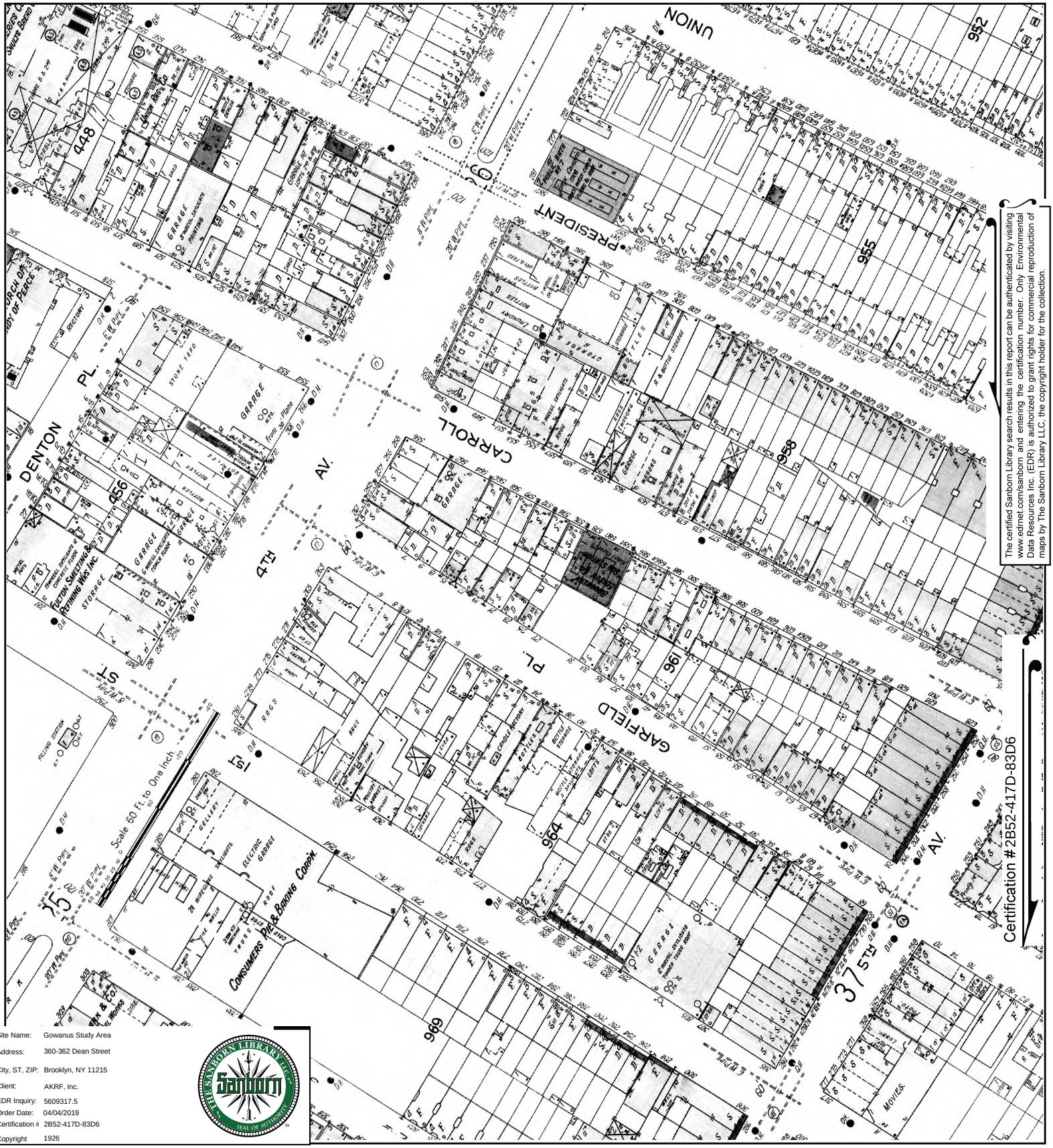

The certified Sanborn Library search results in this report can be authenticated by visiting www.edrnet.com/sanborn and entering the certification number. Only Environmental Data Resources Inc. (EDR) is authorized to grant rights for commercial reproduction of maps by The Sanborn Library LLC, the copyright holder for the collection.

Certification #2B52-417D-83D6

Site Name:	Gowanus Study Area
Address:	360-362 Dean Street
City, ST, ZIP:	Brooklyn, NY 11215
Client:	AKRF, Inc.
EDR Inquiry:	5609317.5
Order Date:	04/04/2019
Certification #:	2B52-417D-83D6
Copyright	1926

This Certified Sanborn Map combines the following sheets.
Outlined areas indicate map sheets within the collection.

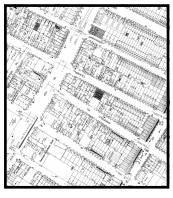

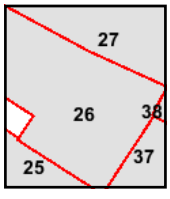

Volume 6, Sheet 27
Volume 6, Sheet 26

0 Feet 150 300 600

N

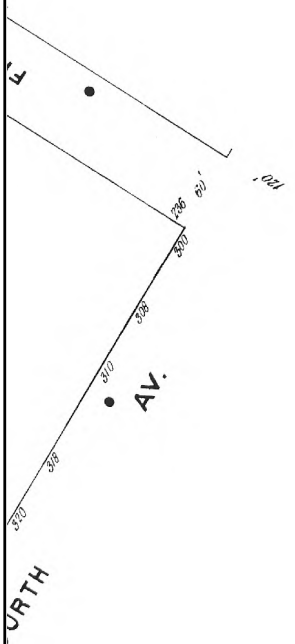

The certified Sanborn Library search results in this report can be authenticated by visiting www.edrnet.com/sanborn and entering the certification number. Only Environmental Data Resources Inc. (EDR) is authorized to grant rights for commercial reproduction of maps by The Sanborn Library LLC, the copyright holder for the collection.

Certification #2B52-417D-83D6

Site Name: Gowanus Study Area
Address: 360-362 Dean Street
City, ST, ZIP: Brooklyn, NY 11215
Client: AKRF, Inc.
EDR Inquiry: 5609317.5
Order Date: 04/04/2019
Certification #: 2B52-417D-83D6
Copyright: 1921

This Certified Sanborn Map combines the following sheets.
Outlined areas indicate map sheets within the collection.



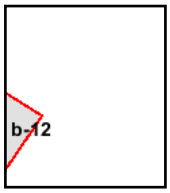

Volume Atlas Maps, Sheet b-12

0 Feet 150 300 600

N

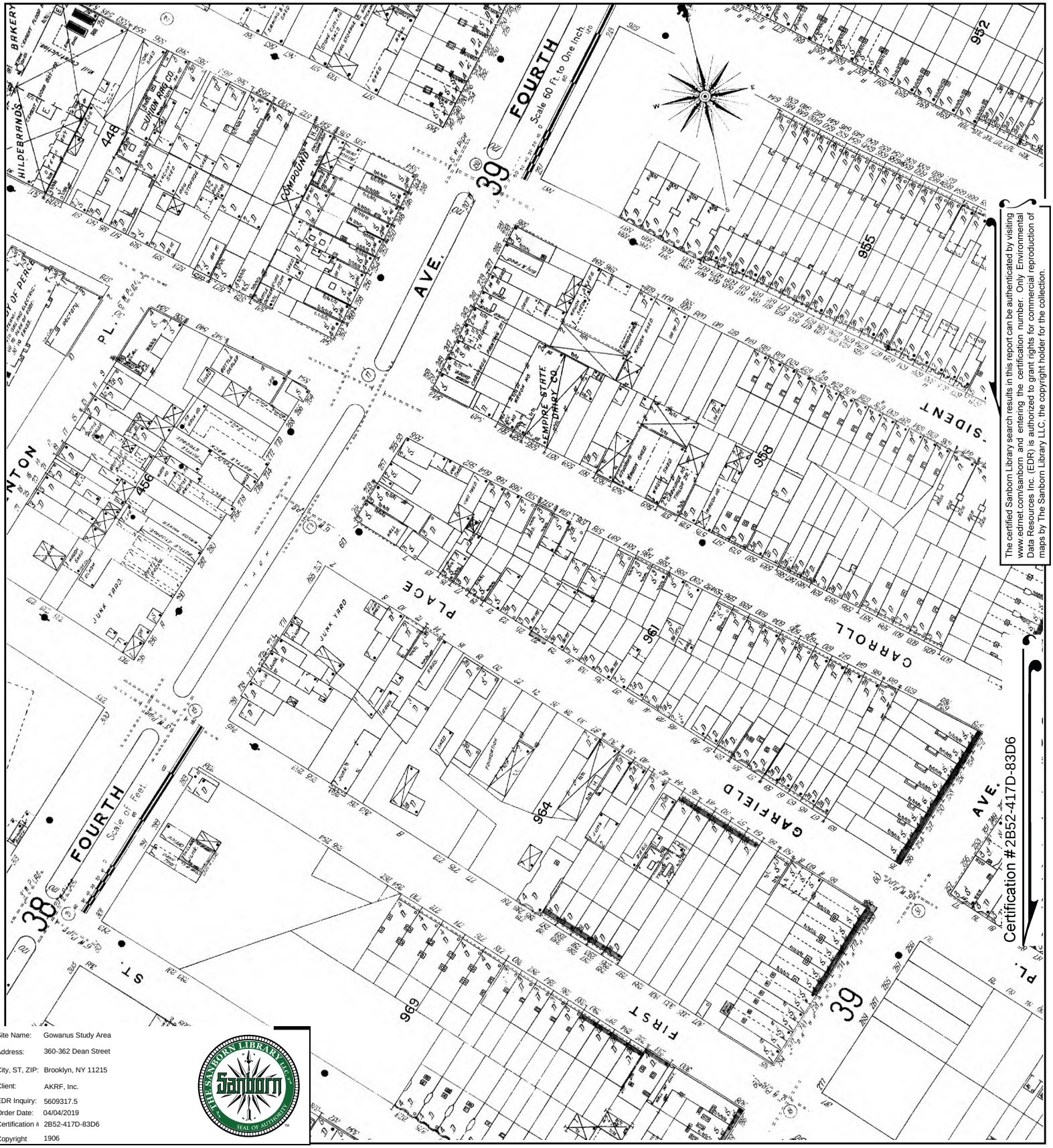

The certified Sanborn Library search results in this report can be authenticated by visiting www.edrnet.com/sanborn and entering the certification number. Only Environmental Data Resources Inc. (EDR) is authorized to grant rights for commercial reproduction of maps by The Sanborn Library LLC, the copyright holder for the collection.

Certification #2B52-417D-83D6

Site Name:	Gowanus Study Area
Address:	360-362 Dean Street
City, ST, ZIP:	Brooklyn, NY 11215
Client:	AKRF, Inc.
EDR Inquiry:	5609317.5
Order Date:	04/04/2019
Certification #	2B52-417D-83D6
Copyright	1906

This Certified Sanborn Map combines the following sheets.
Outlined areas indicate map sheets within the collection.

0 Feet 150 300 600

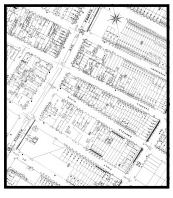

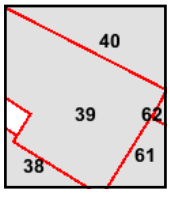

Volume 6, Sheet 40
Volume 6, Sheet 39

N

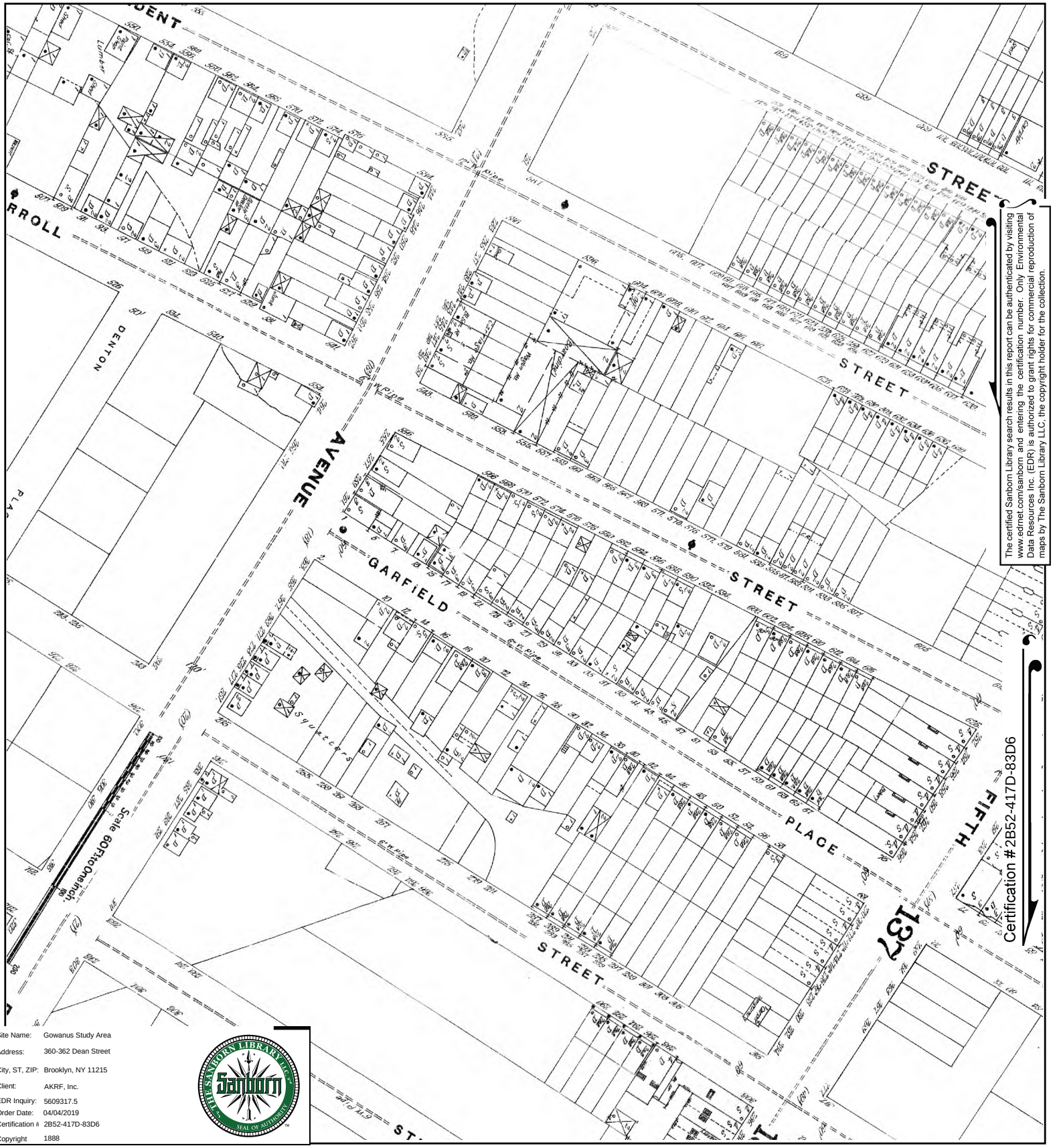

The certified Sanborn Library search results in this report can be authenticated by visiting www.edrnet.com/sanborn and entering the certification number. Only Environmental Data Resources Inc. (EDR) is authorized to grant rights for commercial reproduction of maps by The Sanborn Library LLC, the copyright holder for the collection.

Site Name:	Gowanus Study Area
Address:	360-362 Dean Street
City, ST, ZIP:	Brooklyn, NY 11215
Client:	AKRF, Inc.
EDR Inquiry:	5609317.5
Order Date:	04/04/2019
Certification #	2B52-417D-83D6
Copyright	1888

This Certified Sanborn Map combines the following sheets.
Outlined areas indicate map sheets within the collection.



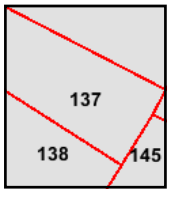

Volume 6, Sheet 137
Volume 6, Sheet 138
Volume 6, Sheet 137

0 Feet 150 300 600

N

Gowanus Study Area

360-362 Dean Street

Brooklyn, NY 11215

Inquiry Number: 5609317.5

April 04, 2019

Certified Sanborn® Map Report

6 Armstrong Road, 4th floor
Shelton, CT 06484
Toll Free: 800.352.0050
www.edrnet.com

Certified Sanborn® Map Report

04/04/19

Site Name:

Gowanus Study Area
360-362 Dean Street
Brooklyn, NY 11215
EDR Inquiry # 5609317.5

Client Name:

AKRF, Inc.
440 Park Avenue, South 7th Floor
New York, NY 10016
Contact: Neoma Chefalo

The Sanborn Library has been searched by EDR and maps covering the target property location as provided by AKRF, Inc. were identified for the years listed below. The Sanborn Library is the largest, most complete collection of fire insurance maps. The collection includes maps from Sanborn, Bromley, Perris & Browne, Hopkins, Barlow, and others. Only Environmental Data Resources Inc. (EDR) is authorized to grant rights for commercial reproduction of maps by the Sanborn Library LLC, the copyright holder for the collection. Results can be authenticated by visiting www.edrnet.com/sanborn.

The Sanborn Library is continually enhanced with newly identified map archives. This report accesses all maps in the collection as of the day this report was generated.

Certified Sanborn Results:

Certification # 2B52-417D-83D6

PO # 180428

Project 180428

Maps Provided:

2007	1995	1985	1965
2006	1994	1982	1951
2005	1993	1981	1950
2004	1992	1980	1938
2003	1991	1979	1928
2002	1988	1978	1926
2001	1987	1977	1922
1996	1986	1969	1915

1906
1904
1888
1866

Sanborn® Library search results
Certification #: 2B52-417D-83D6

The Sanborn Library includes more than 1.2 million fire insurance maps from Sanborn, Bromley, Perris & Browne, Hopkins, Barlow and others which track historical property usage in approximately 12,000 American cities and towns. Collections searched:

- ☑ Library of Congress
- ☑ University Publications of America
- ☑ EDR Private Collection

The Sanborn Library LLC Since 1866™

Limited Permission To Make Copies

AKRF, Inc. (the client) is permitted to make up to FIVE photocopies of this Sanborn Map transmittal and each fire insurance map accompanying this report solely for the limited use of its customer. No one other than the client is authorized to make copies. Upon request made directly to an EDR Account Executive, the client may be permitted to make a limited number of additional photocopies. This permission is conditioned upon compliance by the client, its customer and their agents with EDR's copyright policy; a copy of which is available upon request.

Disclaimer - Copyright and Trademark Notice

This Report contains certain information obtained from a variety of public and other sources reasonably available to Environmental Data Resources, Inc. It cannot be concluded from this Report that coverage information for the target and surrounding properties does not exist from other sources. NO WARRANTY EXPRESSED OR IMPLIED, IS MADE WHATSOEVER IN CONNECTION WITH THIS REPORT. ENVIRONMENTAL DATA RESOURCES, INC. SPECIFICALLY DISCLAIMS THE MAKING OF ANY SUCH WARRANTIES, INCLUDING WITHOUT LIMITATION, MERCHANTABILITY OR FITNESS FOR A PARTICULAR USE OR PURPOSE. ALL RISK IS ASSUMED BY THE USER. IN NO EVENT SHALL ENVIRONMENTAL DATA RESOURCES, INC. BE LIABLE TO ANYONE, WHETHER ARISING OUT OF ERRORS OR OMISSIONS, NEGLIGENCE, ACCIDENT OR ANY OTHER CAUSE, FOR ANY LOSS OF DAMAGE, INCLUDING, WITHOUT LIMITATION, SPECIAL, INCIDENTAL, CONSEQUENTIAL, OR EXEMPLARY DAMAGES. ANY LIABILITY ON THE PART OF ENVIRONMENTAL DATA RESOURCES, INC. IS STRICTLY LIMITED TO A REFUND OF THE AMOUNT PAID FOR THIS REPORT. Purchaser accepts this Report "AS IS". Any analyses, estimates, ratings, environmental risk levels or risk codes provided in this Report are provided for illustrative purposes only, and are not intended to provide, nor should they be interpreted as providing any facts regarding, or prediction or forecast of, any environmental risk for any property. Only a Phase I Environmental Site Assessment performed by an environmental professional can provide information regarding the environmental risk for any property. Additionally, the information provided in this Report is not to be construed as legal advice.

Copyright 2019 by Environmental Data Resources, Inc. All rights reserved. Reproduction in any media or format, in whole or in part, of any report or map of Environmental Data Resources, Inc., or its affiliates, is prohibited without prior written permission.

EDR and its logos (including Sanborn and Sanborn Map) are trademarks of Environmental Data Resources, Inc. or its affiliates. All other trademarks used herein are the property of their respective owners.

Sanborn Sheet Key

This Certified Sanborn Map Report is based upon the following Sanborn Fire Insurance map sheets.

2007 Source Sheets


Volume 1, Sheet 48
2007

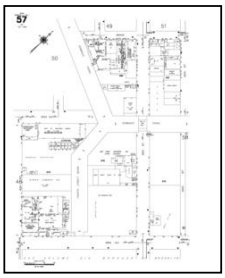
Volume 1, Sheet 57
2007


Volume 6, Sheet 25
2007


Volume 6, Sheet 24
2007

2006 Source Sheets


Volume 1, Sheet 48
2006

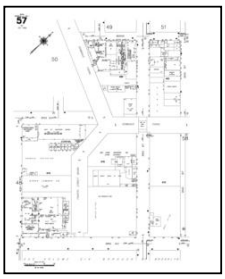
Volume 1, Sheet 57
2006


Volume 6, Sheet 24
2006


Volume 6, Sheet 25
2006

2005 Source Sheets


Volume 1, Sheet 48
2005

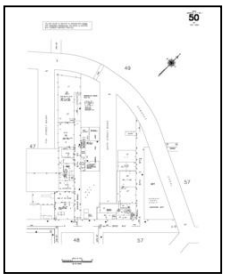
Volume 1, Sheet 50
2005

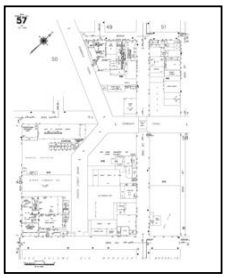
Volume 1, Sheet 57
2005


Volume 6, Sheet 24
2005


Volume 6, Sheet 25
2005

Sanborn Sheet Key

This Certified Sanborn Map Report is based upon the following Sanborn Fire Insurance map sheets.

2004 Source Sheets


Volume 6, Sheet 24
2004


Volume 6, Sheet 25
2004


Volume 1, Sheet 48
2004

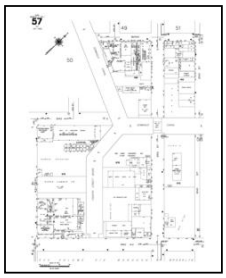
Volume 1, Sheet 57
2004

2003 Source Sheets


Volume 1, Sheet 48
2003

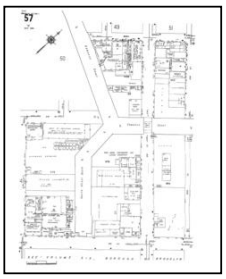
Volume 1, Sheet 57
2003


Volume 6, Sheet 24
2003


Volume 6, Sheet 25
2003

2002 Source Sheets


Volume 6, Sheet 24
2002


Volume 6, Sheet 25
2002


Volume 1, Sheet 48
2002

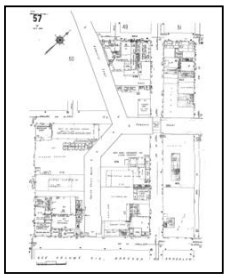
Volume 1, Sheet 57
2002

2001 Source Sheets


Volume 1, Sheet 48
2001

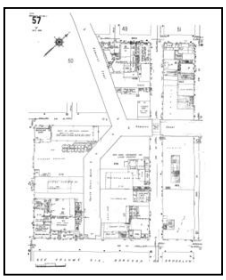
Volume 1, Sheet 57
2001


Volume 6, Sheet 24
2001


Volume 6, Sheet 25
2001

Sanborn Sheet Key

This Certified Sanborn Map Report is based upon the following Sanborn Fire Insurance map sheets.

1996 Source Sheets

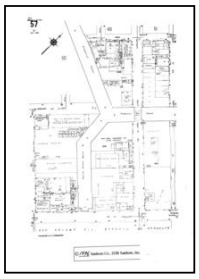

Volume 1, Sheet 57
1996



Volume 1, Sheet 48
1996

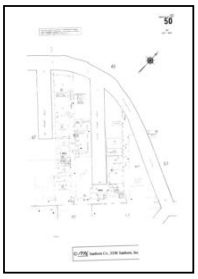

Volume 1, Sheet 50
1996

1995 Source Sheets



Volume 6, Sheet 24
1995



Volume 6, Sheet 25
1995



Volume 1, Sheet 57
1995



Volume 1, Sheet 48
1995

1994 Source Sheets

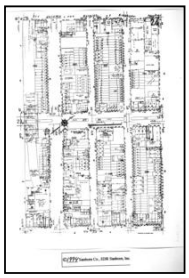

Volume 6, Sheet 24
1994



Volume 6, Sheet 25
1994

1993 Source Sheets

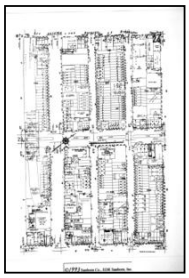

Volume 6, Sheet 24
1993



Volume 6, Sheet 25
1993



Volume 1, Sheet 48
1993



Volume 1, Sheet 57
1993

Sanborn Sheet Key

This Certified Sanborn Map Report is based upon the following Sanborn Fire Insurance map sheets.

1992 Source Sheets


Volume 1, Sheet 48
1992

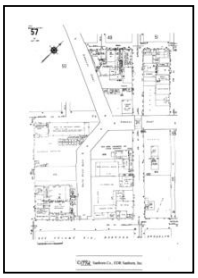
Volume 1, Sheet 57
1992


Volume 6, Sheet 24
1992


Volume 6, Sheet 25
1992

1991 Source Sheets


Volume 6, Sheet 24
1991


Volume 6, Sheet 25
1991


Volume 1, Sheet 48
1991

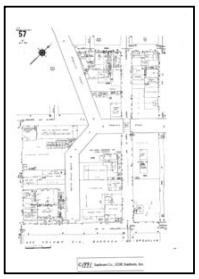
Volume 1, Sheet 57
1991

1988 Source Sheets


Volume 1, Sheet 48
1988

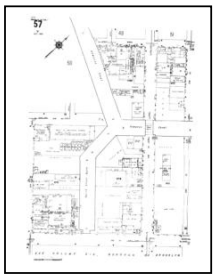
Volume 1, Sheet 57
1988


Volume 6, Sheet 24
1988


Volume 6, Sheet 25
1988

1987 Source Sheets


Volume 6, Sheet 24
1987


Volume 6, Sheet 25
1987


Volume 1, Sheet 48
1987

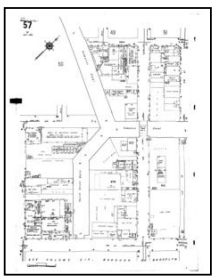
Volume 1, Sheet 57
1987

Sanborn Sheet Key

This Certified Sanborn Map Report is based upon the following Sanborn Fire Insurance map sheets.

1986 Source Sheets



Volume 1, Sheet 48
1986

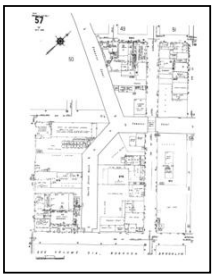

Volume 1, Sheet 57
1986

1985 Source Sheets

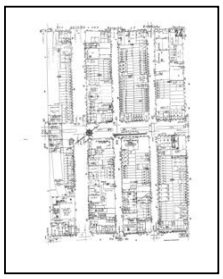

Volume 6, Sheet 24
1985



Volume 6, Sheet 25
1985

1982 Source Sheets

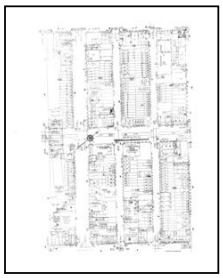

Volume 6, Sheet 24
1982



Volume 6, Sheet 25
1982



Volume 1, Sheet 48
1982

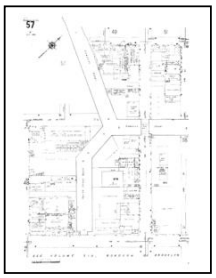

Volume 1, Sheet 57
1982

1981 Source Sheets



Volume 1, Sheet 48
1981



Volume 1, Sheet 57
1981

Sanborn Sheet Key

This Certified Sanborn Map Report is based upon the following Sanborn Fire Insurance map sheets.

1980 Source Sheets



Volume 6, Sheet 24
1980



Volume 6, Sheet 25
1980



Volume 1, Sheet 48
1980

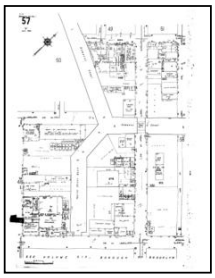

Volume 1, Sheet 57
1980



Volume 6, Sheet 24
1980



Volume 6, Sheet 25
1980

1979 Source Sheets



Volume 6, Sheet 25
1979



Volume 6, Sheet 24
1979



Volume 1, Sheet 48
1979

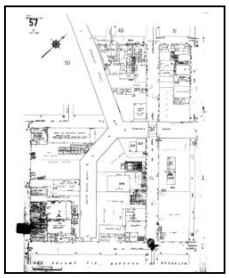

Volume 1, Sheet 57
1979

1978 Source Sheets



Volume 6, Sheet 24
1978



Volume 6, Sheet 25
1978

Sanborn Sheet Key

This Certified Sanborn Map Report is based upon the following Sanborn Fire Insurance map sheets.

1977 Source Sheets



Volume 1, Sheet 48
1977

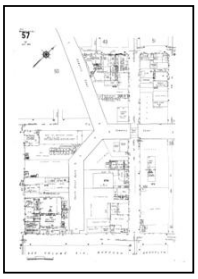

Volume 1, Sheet 57
1977

1969 Source Sheets

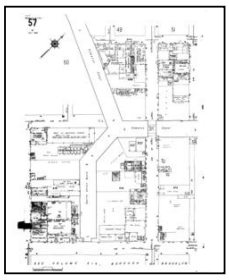

Volume 1, Sheet 57
1969

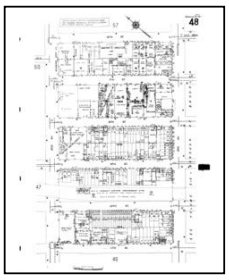

Volume 1, Sheet 48
1969

1965 Source Sheets

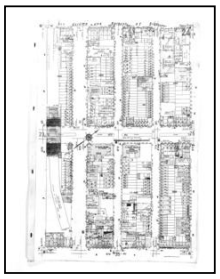

Volume 6, Sheet 24
1965



Volume 6, Sheet 25
1965

1951 Source Sheets



Volume 6, Sheet 24
1951



Volume 6, Sheet 25
1951

Sanborn Sheet Key

This Certified Sanborn Map Report is based upon the following Sanborn Fire Insurance map sheets.

1950 Source Sheets



Volume 1, Sheet 48
1950



Volume 1, Sheet 57
1950

1938 Source Sheets



Volume 1, Sheet 48
1938

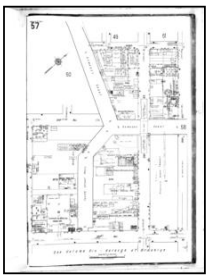

Volume 1, Sheet 57
1938

1928 Source Sheets



Volume Pier Maps, Sheet 49
1928

1926 Source Sheets



Volume 6, Sheet 24
1926



Volume 6, Sheet 25
1926

Sanborn Sheet Key

This Certified Sanborn Map Report is based upon the following Sanborn Fire Insurance map sheets.

1922 Source Sheets



Volume Pier Maps, Sheet 41
1922

1915 Source Sheets



Volume 1, Sheet 48
1915

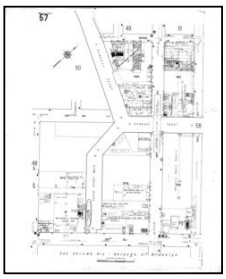

Volume 1, Sheet 57
1915

1906 Source Sheets



Volume 6, Sheet 37
1906



Volume 6, Sheet 38
1906

1904 Source Sheets



Volume 1, Sheet 48
1904

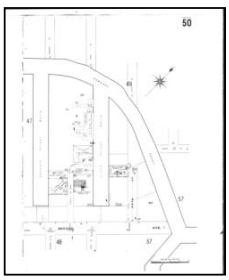

Volume 1, Sheet 50
1904

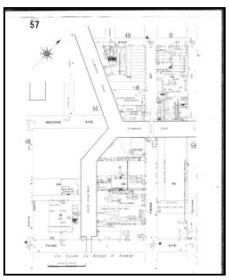

Volume 1, Sheet 57
1904

Sanborn Sheet Key

This Certified Sanborn Map Report is based upon the following Sanborn Fire Insurance map sheets.

1888 Source Sheets



Volume 6, Sheet 138
1888



Volume 6, Sheet 139
1888

1886 Source Sheets

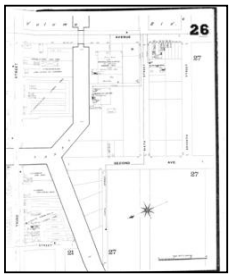

Volume 1, Sheet 26
1886



Volume 1, Sheet 27
1886



The certified Sanborn Library search results in this report can be authenticated by visiting www.edrnet.com/sanborn and entering the certification number. Only Environmental Data Resources Inc. (EDR) is authorized to grant rights for commercial reproduction of maps by The Sanborn Library LLC, the copyright holder for the collection.

Site Name:	Gowanus Study Area
Address:	360-362 Dean Street
City, ST, ZIP:	Brooklyn, NY 11215
Client:	AKRF, Inc.
EDR Inquiry:	5609317.5
Order Date:	04/04/2019
Certification #:	2B52-417D-83D6
Copyright	2007

This Certified Sanborn Map combines the following sheets.
Outlined areas indicate map sheets within the collection.



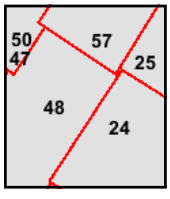

Volume 6, Sheet 24
Volume 6, Sheet 25
Volume 1, Sheet 57
Volume 1, Sheet 48

0 Feet 150 300 600

N



The certified Sanborn Library search results in this report can be authenticated by visiting www.edrnet.com/sanborn and entering the certification number. Only Environmental Data Resources Inc. (EDR) is authorized to grant rights for commercial reproduction of maps by The Sanborn Library LLC, the copyright holder for the collection.

Site Name:	Gowanus Study Area
Address:	360-362 Dean Street
City, ST, ZIP:	Brooklyn, NY 11215
Client:	AKRF, Inc.
EDR Inquiry:	5609317.5
Order Date:	04/04/2019
Certification #:	2B52-417D-83D6
Copyright	2006

This Certified Sanborn Map combines the following sheets.
Outlined areas indicate map sheets within the collection.

0 Feet 150 300 600

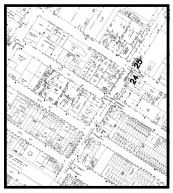

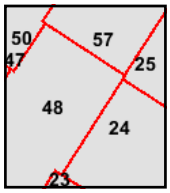

Volume 6, Sheet 25
Volume 6, Sheet 24
Volume 1, Sheet 57
Volume 1, Sheet 48

N



The certified Sanborn Library search results in this report can be authenticated by visiting www.edrnet.com/sanborn and entering the certification number. Only Environmental Data Resources Inc. (EDR) is authorized to grant rights for commercial reproduction of maps by The Sanborn Library LLC, the copyright holder for the collection.

Site Name:	Gowanus Study Area
Address:	360-362 Dean Street
City, ST, ZIP:	Brooklyn, NY 11215
Client:	AKRF, Inc.
EDR Inquiry:	5609317.5
Order Date:	04/04/2019
Certification #	2B52-417D-83D6
Copyright	2005

This Certified Sanborn Map combines the following sheets.
Outlined areas indicate map sheets within the collection.



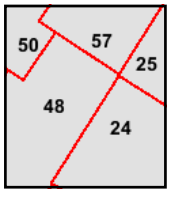

Volume 6, Sheet 25
Volume 6, Sheet 24
Volume 1, Sheet 57
Volume 1, Sheet 50
Volume 1, Sheet 48

0 Feet 150 300 600

N



The certified Sanborn Library search results in this report can be authenticated by visiting www.edrnet.com/sanborn and entering the certification number. Only Environmental Data Resources Inc. (EDR) is authorized to grant rights for commercial reproduction of maps by The Sanborn Library LLC, the copyright holder for the collection.

Site Name:	Gowanus Study Area
Address:	360-362 Dean Street
City, ST, ZIP:	Brooklyn, NY 11215
Client:	AKRF, Inc.
EDR Inquiry:	5609317.5
Order Date:	04/04/2019
Certification #:	2B52-417D-83D6
Copyright	2004

This Certified Sanborn Map combines the following sheets.
Outlined areas indicate map sheets within the collection.

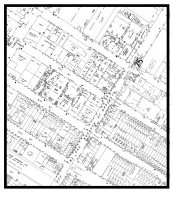

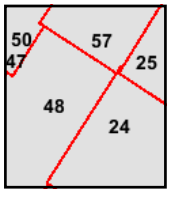

Volume 1, Sheet 57
Volume 1, Sheet 48
Volume 6, Sheet 25
Volume 6, Sheet 24

0 Feet 150 300 600

N



The certified Sanborn Library search results in this report can be authenticated by visiting www.edrnet.com/sanborn and entering the certification number. Only Environmental Data Resources Inc. (EDR) is authorized to grant rights for commercial reproduction of maps by The Sanborn Library LLC, the copyright holder for the collection.

Site Name:	Gowanus Study Area
Address:	360-362 Dean Street
City, ST, ZIP:	Brooklyn, NY 11215
Client:	AKRF, Inc.
EDR Inquiry:	5609317.5
Order Date:	04/04/2019
Certification #:	2B52-417D-83D6
Copyright	2003

This Certified Sanborn Map combines the following sheets.
Outlined areas indicate map sheets within the collection.



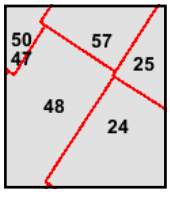

Volume 6, Sheet 25
Volume 6, Sheet 24
Volume 1, Sheet 57
Volume 1, Sheet 48

0 Feet 150 300 600

N



The certified Sanborn Library search results in this report can be authenticated by visiting www.edrnet.com/sanborn and entering the certification number. Only Environmental Data Resources Inc. (EDR) is authorized to grant rights for commercial reproduction of maps by The Sanborn Library LLC, the copyright holder for the collection.

Site Name:	Gowanus Study Area
Address:	360-362 Dean Street
City, ST, ZIP:	Brooklyn, NY 11215
Client:	AKRF, Inc.
EDR Inquiry:	5609317.5
Order Date:	04/04/2019
Certification #	2B52-417D-83D6
Copyright	2002

This Certified Sanborn Map combines the following sheets.
Outlined areas indicate map sheets within the collection.

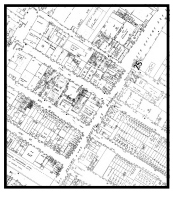

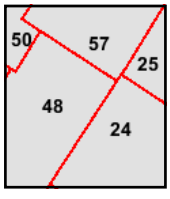

Volume 1, Sheet 57
Volume 1, Sheet 48
Volume 6, Sheet 25
Volume 6, Sheet 24

0 Feet 150 300 600

N



The certified Sanborn Library search results in this report can be authenticated by visiting www.edrnet.com/sanborn and entering the certification number. Only Environmental Data Resources Inc. (EDR) is authorized to grant rights for commercial reproduction of maps by The Sanborn Library LLC, the copyright holder for the collection.

Site Name:	Gowanus Study Area
Address:	360-362 Dean Street
City, ST, ZIP:	Brooklyn, NY 11215
Client:	AKRF, Inc.
EDR Inquiry:	5609317.5
Order Date:	04/04/2019
Certification #	2B52-417D-83D6
Copyright	2001

This Certified Sanborn Map combines the following sheets.
Outlined areas indicate map sheets within the collection.

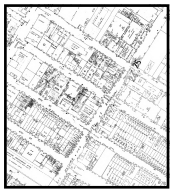

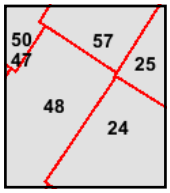

Volume 6, Sheet 25
Volume 6, Sheet 24
Volume 1, Sheet 57
Volume 1, Sheet 48

0 Feet 150 300 600

N



The certified Sanborn Library search results in this report can be authenticated by visiting www.edrnet.com/sanborn and entering the certification number. Only Environmental Data Resources Inc. (EDR) is authorized to grant rights for commercial reproduction of maps by The Sanborn Library LLC, the copyright holder for the collection.

Certification #2B52-417D-83D6

Site Name:	Gowanus Study Area
Address:	360-362 Dean Street
City, ST, ZIP:	Brooklyn, NY 11215
Client:	AKRF, Inc.
EDR Inquiry:	5609317.5
Order Date:	04/04/2019
Certification #	2B52-417D-83D6
Copyright	1996

This Certified Sanborn Map combines the following sheets.
Outlined areas indicate map sheets within the collection.



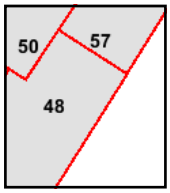

Volume 1, Sheet 50
Volume 1, Sheet 48
Volume 1, Sheet 57

0 Feet 150 300 600

N

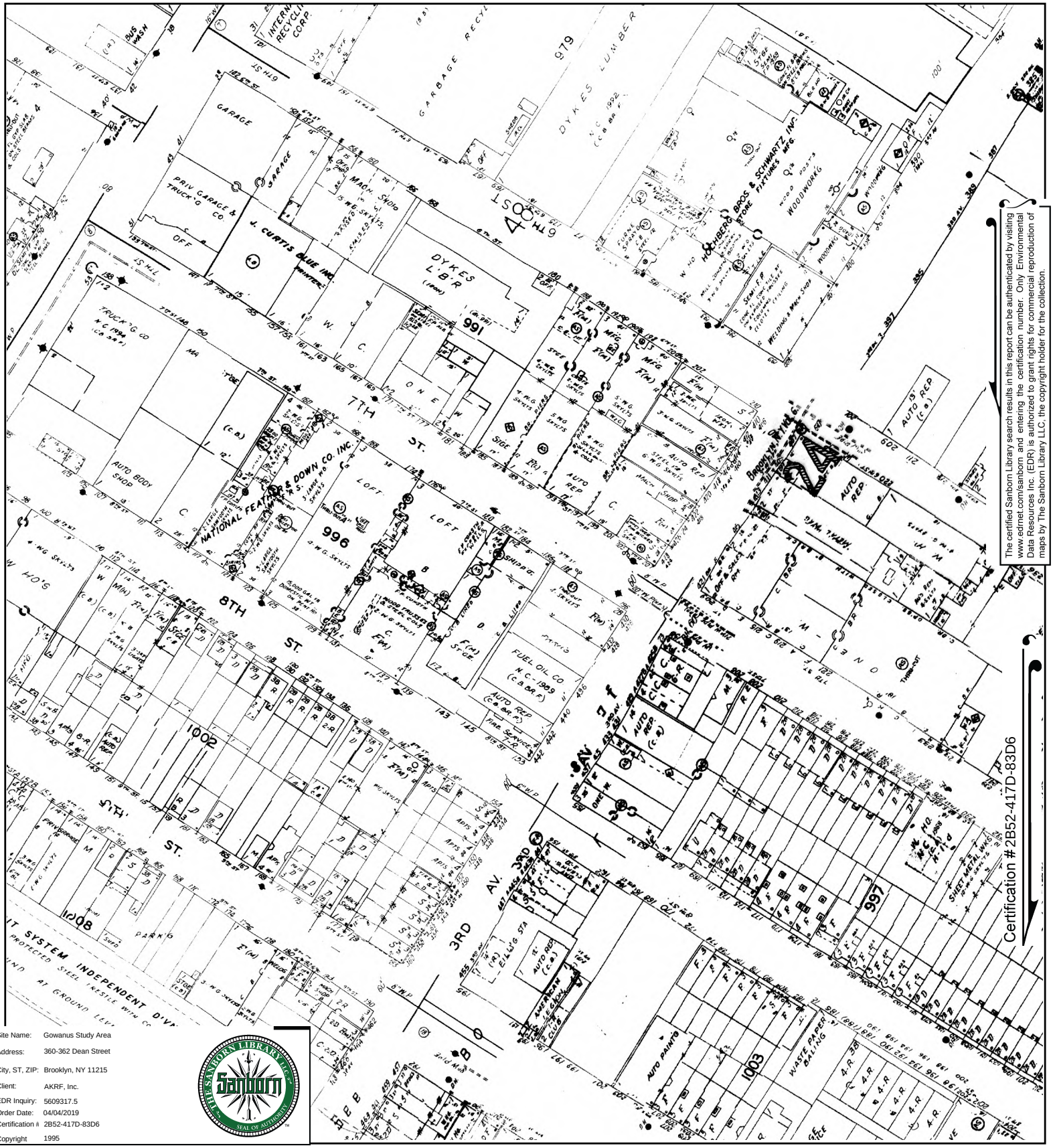

The certified Sanborn Library search results in this report can be authenticated by visiting www.edrnet.com/sanborn and entering the certification number. Only Environmental Data Resources Inc. (EDR) is authorized to grant rights for commercial reproduction of maps by The Sanborn Library LLC, the copyright holder for the collection.

Site Name:	Gowanus Study Area
Address:	360-362 Dean Street
City, ST, ZIP:	Brooklyn, NY 11215
Client:	AKRF, Inc.
EDR Inquiry:	5609317.5
Order Date:	04/04/2019
Certification #:	2B52-417D-83D6
Copyright	1995

This Certified Sanborn Map combines the following sheets.
Outlined areas indicate map sheets within the collection.



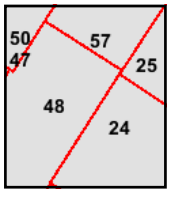

Volume 1, Sheet 48
Volume 1, Sheet 57
Volume 6, Sheet 25
Volume 6, Sheet 24

0 Feet 150 300 600

N

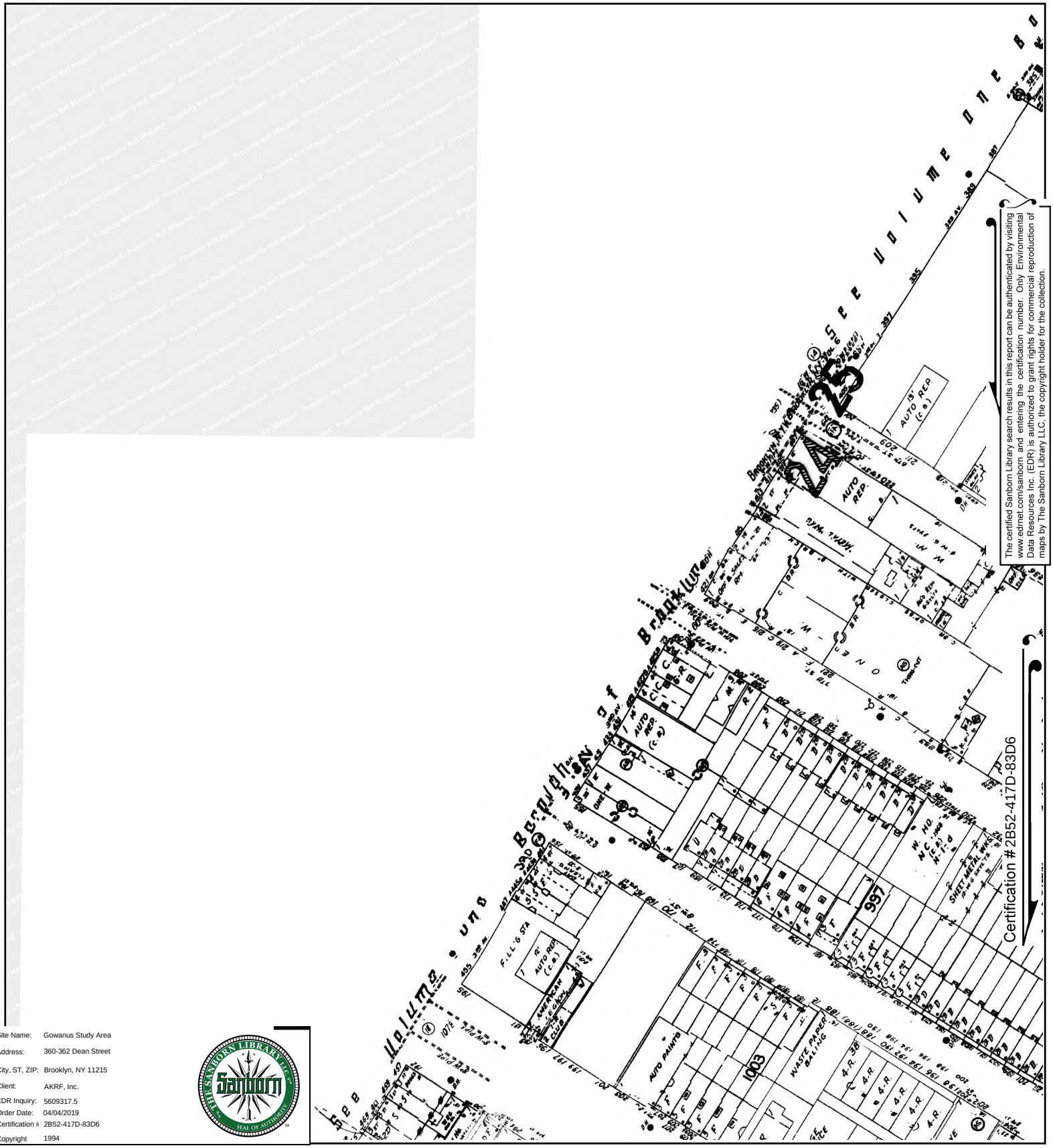

The certified Sanborn Library search results in this report can be authenticated by visiting www.edrnet.com/sanborn and entering the certification number. Only Environmental Data Resources Inc. (EDR) is authorized to grant rights for commercial reproduction of maps by The Sanborn Library LLC, the copyright holder for the collection.

Site Name:	Gowanus Study Area
Address:	360-362 Dean Street
City, ST, ZIP:	Brooklyn, NY 11215
Client:	AKRF, Inc.
EDR Inquiry:	5609317.5
Order Date:	04/04/2019
Certification #	2B52-417D-83D6
Copyright	1994

This Certified Sanborn Map combines the following sheets.
Outlined areas indicate map sheets within the collection.



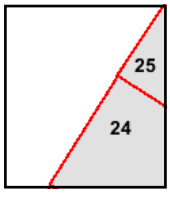

Volume 6, Sheet 25
Volume 6, Sheet 24

0 Feet 150 300 600

N

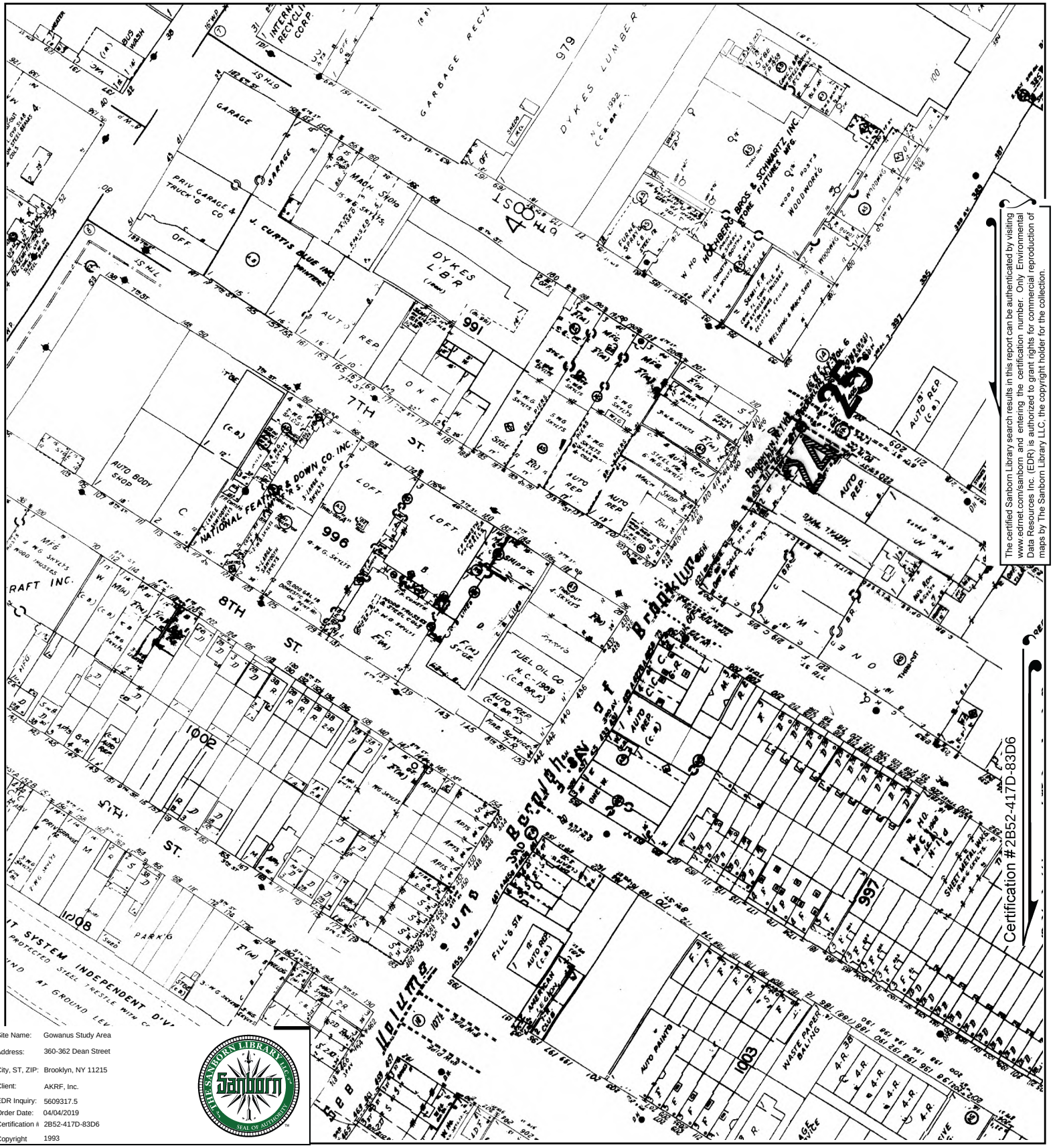

The certified Sanborn Library search results in this report can be authenticated by visiting www.edrnet.com/sanborn and entering the certification number. Only Environmental Data Resources Inc. (EDR) is authorized to grant rights for commercial reproduction of maps by The Sanborn Library LLC, the copyright holder for the collection.

Site Name:	Gowanus Study Area
Address:	360-362 Dean Street
City, ST, ZIP:	Brooklyn, NY 11215
Client:	AKRF, Inc.
EDR Inquiry:	5609317.5
Order Date:	04/04/2019
Certification #	2B52-417D-83D6
Copyright	1993

This Certified Sanborn Map combines the following sheets.
Outlined areas indicate map sheets within the collection.

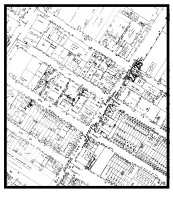

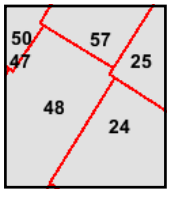

Volume 1, Sheet 57
Volume 1, Sheet 48
Volume 6, Sheet 25
Volume 6, Sheet 24

0 Feet 150 300 600

N

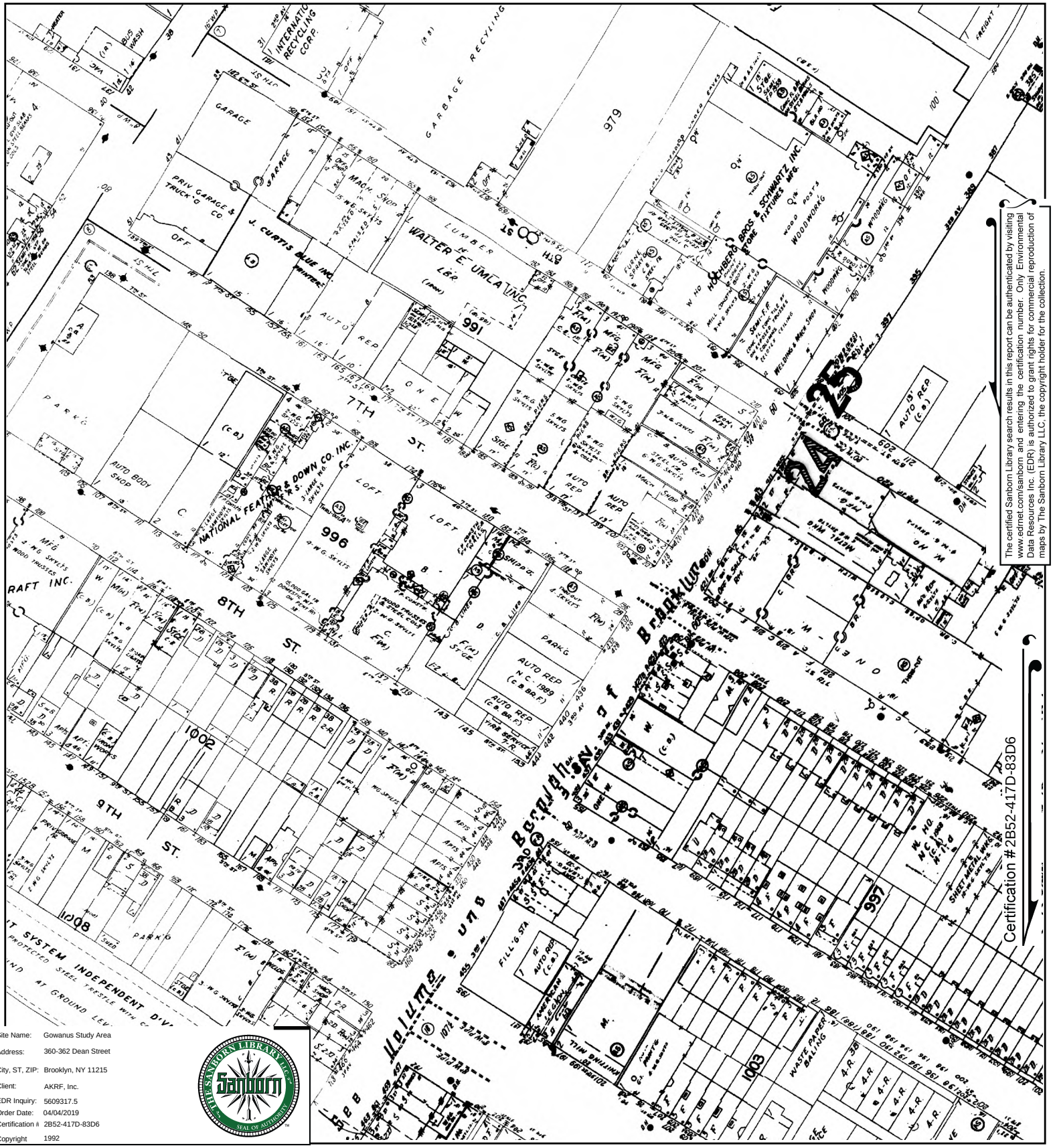

Site Name:	Gowanus Study Area
Address:	360-362 Dean Street
City, ST, ZIP:	Brooklyn, NY 11215
Client:	AKRF, Inc.
EDR Inquiry:	5609317.5
Order Date:	04/04/2019
Certification #:	2B52-417D-83D6
Copyright	1992

The certified Sanborn Library search results in this report can be authenticated by visiting www.edrnet.com/sanborn and entering the certification number. Only Environmental Data Resources Inc. (EDR) is authorized to grant rights for commercial reproduction of maps by The Sanborn Library LLC, the copyright holder for the collection.

This Certified Sanborn Map combines the following sheets.
Outlined areas indicate map sheets within the collection.

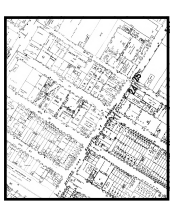

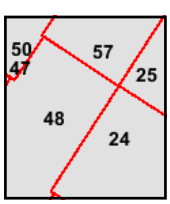

Volume 6, Sheet 25
Volume 6, Sheet 24
Volume 1, Sheet 57
Volume 1, Sheet 48

0 Feet 150 300 600

N

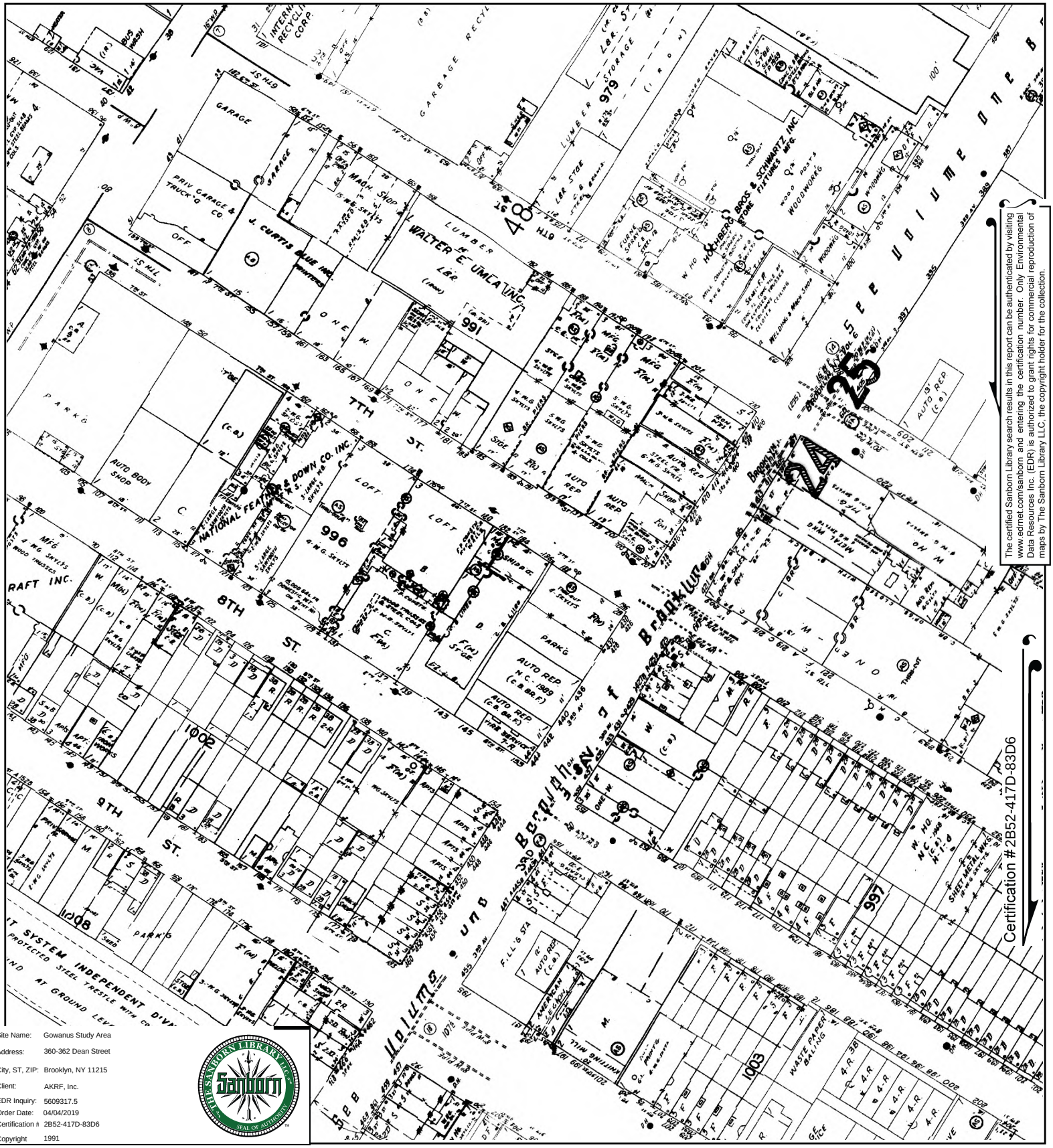

The certified Sanborn Library search results in this report can be authenticated by visiting www.edrnet.com/sanborn and entering the certification number. Only Environmental Data Resources Inc. (EDR) is authorized to grant rights for commercial reproduction of maps by The Sanborn Library LLC, the copyright holder for the collection.

Site Name:	Gowanus Study Area
Address:	360-362 Dean Street
City, ST, ZIP:	Brooklyn, NY 11215
Client:	AKRF, Inc.
EDR Inquiry:	5609317.5
Order Date:	04/04/2019
Certification #:	2B52-417D-83D6
Copyright	1991

This Certified Sanborn Map combines the following sheets.
Outlined areas indicate map sheets within the collection.

0 Feet 150 300 600

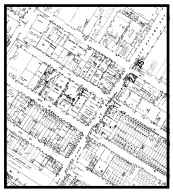

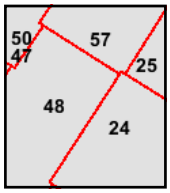

Volume 1, Sheet 57
Volume 1, Sheet 48
Volume 6, Sheet 25
Volume 6, Sheet 24

N



The certified Sanborn Library search results in this report can be authenticated by visiting www.edrnet.com/sanborn and entering the certification number. Only Environmental Data Resources Inc. (EDR) is authorized to grant rights for commercial reproduction of maps by The Sanborn Library LLC, the copyright holder for the collection.

Site Name:	Gowanus Study Area
Address:	360-362 Dean Street
City, ST, ZIP:	Brooklyn, NY 11215
Client:	AKRF, Inc.
EDR Inquiry:	5609317.5
Order Date:	04/04/2019
Certification #:	2B52-417D-83D6
Copyright	1988

This Certified Sanborn Map combines the following sheets.
Outlined areas indicate map sheets within the collection.



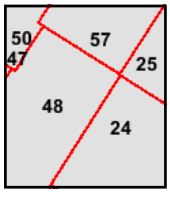

Volume 6, Sheet 25
Volume 6, Sheet 24
Volume 1, Sheet 57
Volume 1, Sheet 48

0 Feet 150 300 600

N



The certified Sanborn Library search results in this report can be authenticated by visiting www.edrnet.com/sanborn and entering the certification number. Only Environmental Data Resources Inc. (EDR) is authorized to grant rights for commercial reproduction of maps by The Sanborn Library LLC, the copyright holder for the collection.

Site Name:	Gowanus Study Area
Address:	360-362 Dean Street
City, ST, ZIP:	Brooklyn, NY 11215
Client:	AKRF, Inc.
EDR Inquiry:	5609317.5
Order Date:	04/04/2019
Certification #	2B52-417D-83D6
Copyright	1987

This Certified Sanborn Map combines the following sheets.
Outlined areas indicate map sheets within the collection.

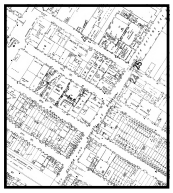

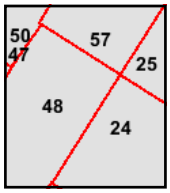

Volume 1, Sheet 57
Volume 1, Sheet 48
Volume 6, Sheet 25
Volume 6, Sheet 24

0 Feet 150 300 600

N

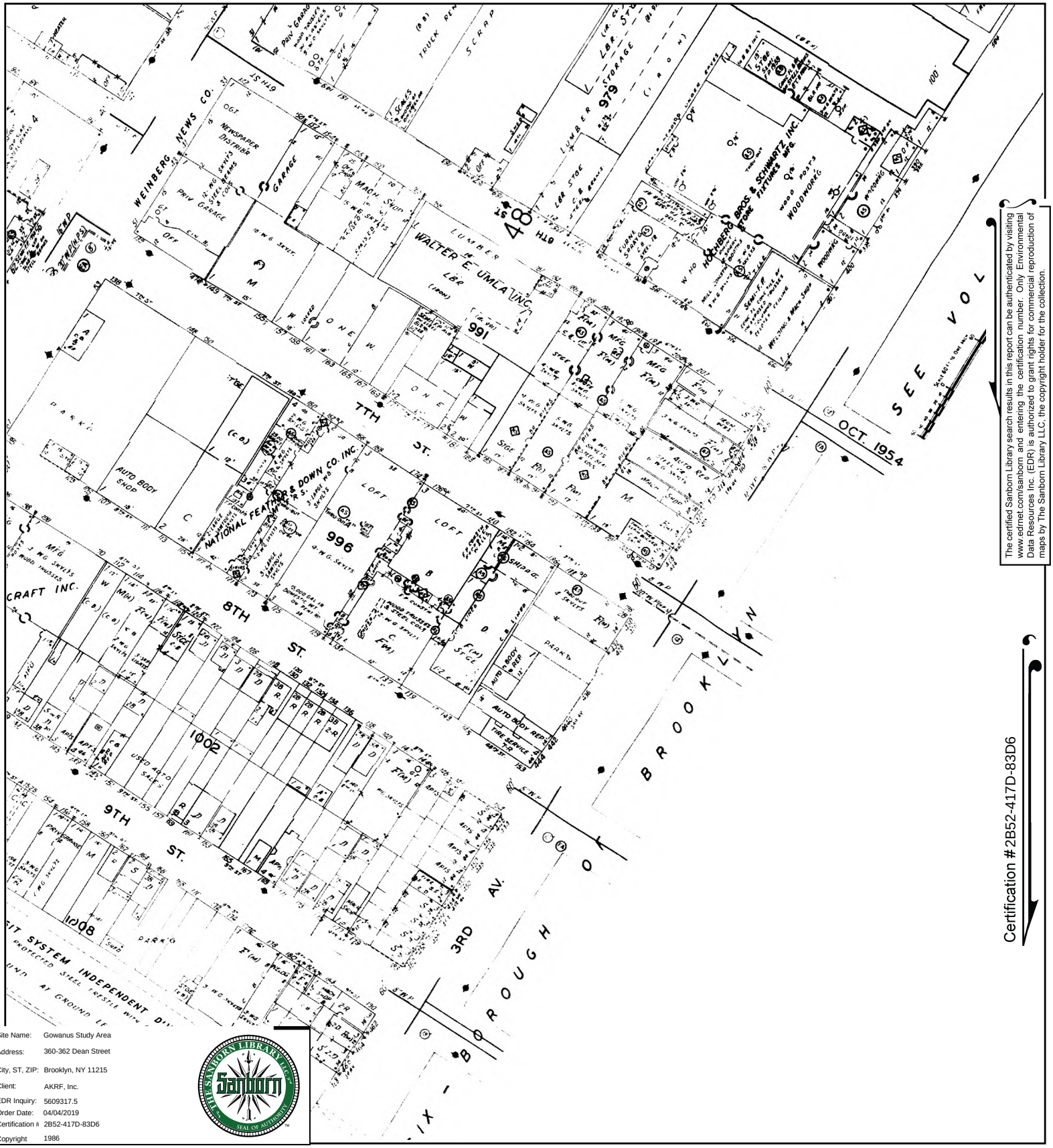

The certified Sanborn Library search results in this report can be authenticated by visiting www.edrnet.com/sanborn and entering the certification number. Only Environmental Data Resources Inc. (EDR) is authorized to grant rights for commercial reproduction of maps by The Sanborn Library LLC, the copyright holder for the collection.

Certification #2B52-417D-83D6

Site Name:	Gowanus Study Area
Address:	360-362 Dean Street
City, ST, ZIP:	Brooklyn, NY 11215
Client:	AKRF, Inc.
EDR Inquiry:	5609317.5
Order Date:	04/04/2019
Certification #:	2B52-417D-83D6
Copyright	1986

This Certified Sanborn Map combines the following sheets.
Outlined areas indicate map sheets within the collection.



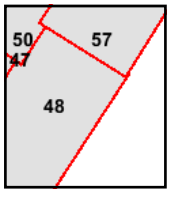

Volume 1, Sheet 57
Volume 1, Sheet 48

0 Feet 150 300 600

N

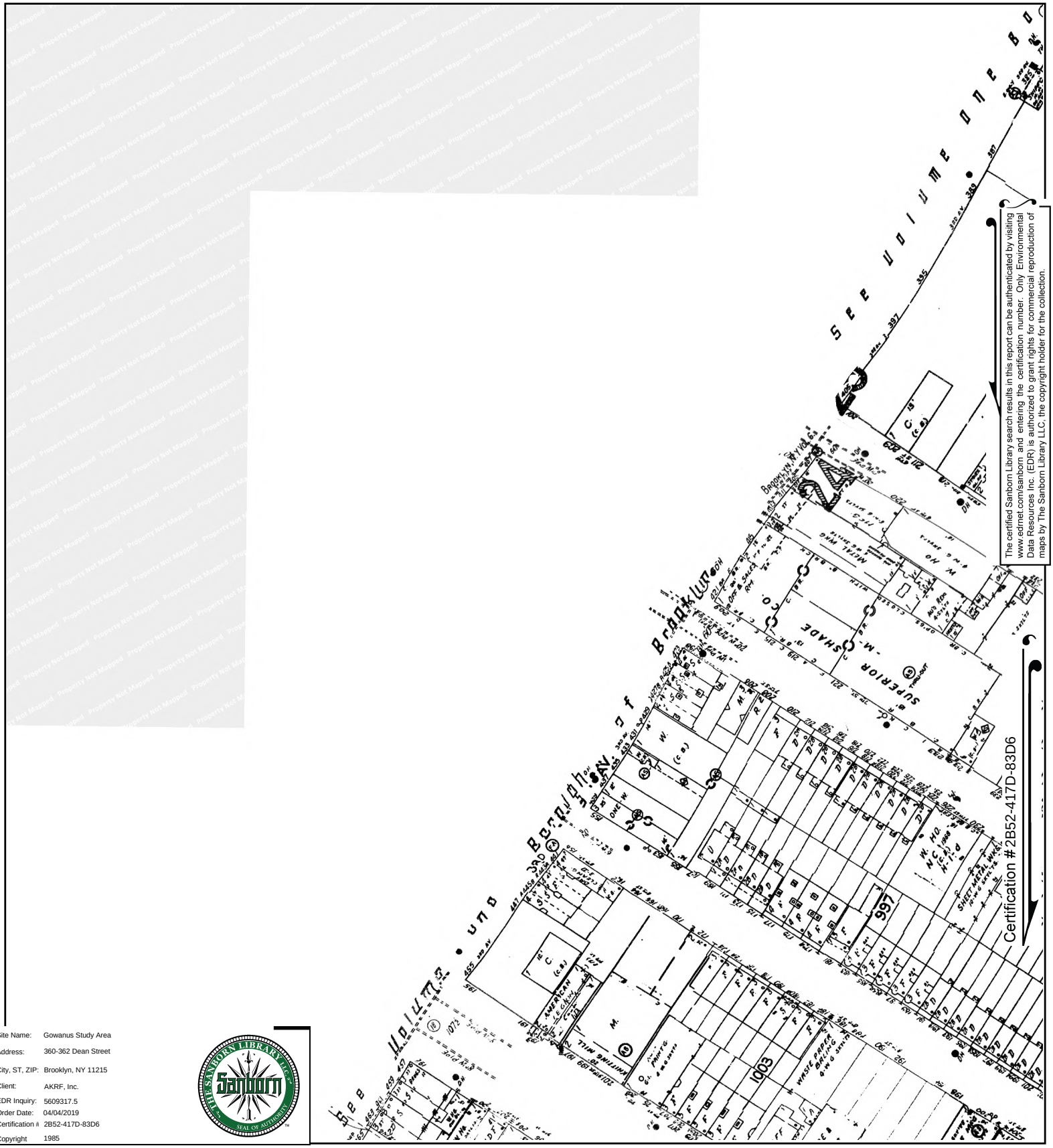

The certified Sanborn Library search results in this report can be authenticated by visiting www.edrnet.com/sanborn and entering the certification number. Only Environmental Data Resources Inc. (EDR) is authorized to grant rights for commercial reproduction of maps by The Sanborn Library LLC, the copyright holder for the collection.

Site Name:	Gowanus Study Area
Address:	360-362 Dean Street
City, ST, ZIP:	Brooklyn, NY 11215
Client:	AKRF, Inc.
EDR Inquiry:	5609317.5
Order Date:	04/04/2019
Certification #:	2B52-417D-83D6
Copyright	1985

This Certified Sanborn Map combines the following sheets.
Outlined areas indicate map sheets within the collection.



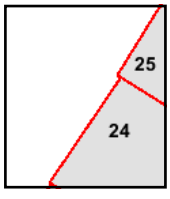

Volume 6, Sheet 25
Volume 6, Sheet 24

0 Feet 150 300 600

N

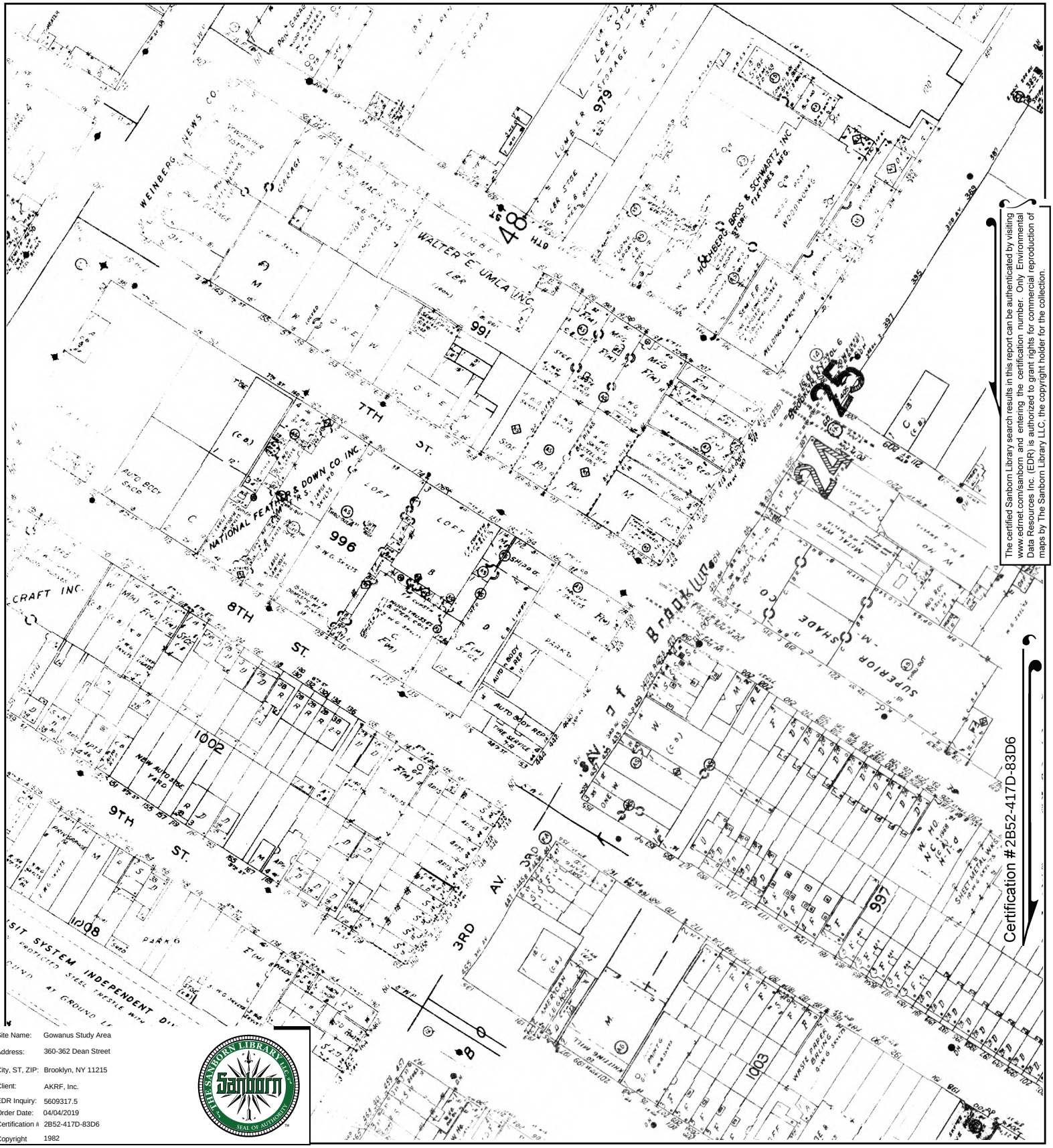

The certified Sanborn Library search results in this report can be authenticated by visiting www.edrnet.com/sanborn and entering the certification number. Only Environmental Data Resources Inc. (EDR) is authorized to grant rights for commercial reproduction of maps by The Sanborn Library LLC, the copyright holder for the collection.

Site Name:	Gowanus Study Area
Address:	360-362 Dean Street
City, ST, ZIP:	Brooklyn, NY 11215
Client:	AKRF, Inc.
EDR Inquiry:	5609317.5
Order Date:	04/04/2019
Certification #:	2B52-417D-83D6
Copyright	1982

This Certified Sanborn Map combines the following sheets.
Outlined areas indicate map sheets within the collection.



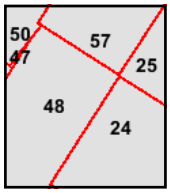

Volume 1, Sheet 57
Volume 1, Sheet 48
Volume 6, Sheet 25
Volume 6, Sheet 24

0 Feet 150 300 600

N



The certified Sanborn Library search results in this report can be authenticated by visiting www.edrnet.com/sanborn and entering the certification number. Only Environmental Data Resources Inc. (EDR) is authorized to grant rights for commercial reproduction of maps by The Sanborn Library LLC, the copyright holder for the collection.

Certification #2B52-417D-83D6

Site Name:	Gowanus Study Area
Address:	360-362 Dean Street
City, ST, ZIP:	Brooklyn, NY 11215
Client:	AKRF, Inc.
EDR Inquiry:	5609317.5
Order Date:	04/04/2019
Certification #:	2B52-417D-83D6
Copyright	1981

This Certified Sanborn Map combines the following sheets.
Outlined areas indicate map sheets within the collection.



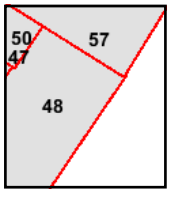

Volume 1, Sheet 57
Volume 1, Sheet 48

0 Feet 150 300 600

N



The certified Sanborn Library search results in this report can be authenticated by visiting www.edrnet.com/sanborn and entering the certification number. Only Environmental Data Resources Inc. (EDR) is authorized to grant rights for commercial reproduction of maps by The Sanborn Library LLC, the copyright holder for the collection.

Site Name:	Gowanus Study Area
Address:	360-362 Dean Street
City, ST, ZIP:	Brooklyn, NY 11215
Client:	AKRF, Inc.
EDR Inquiry:	5609317.5
Order Date:	04/04/2019
Certification #	2B52-417D-83D6
Copyright	1980

This Certified Sanborn Map combines the following sheets.
Outlined areas indicate map sheets within the collection.



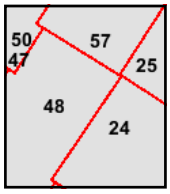

Volume 6, Sheet 25
Volume 6, Sheet 24
Volume 1, Sheet 57
Volume 1, Sheet 48
Volume 6, Sheet 25
Volume 6, Sheet 24

0 Feet 150 300 600

N

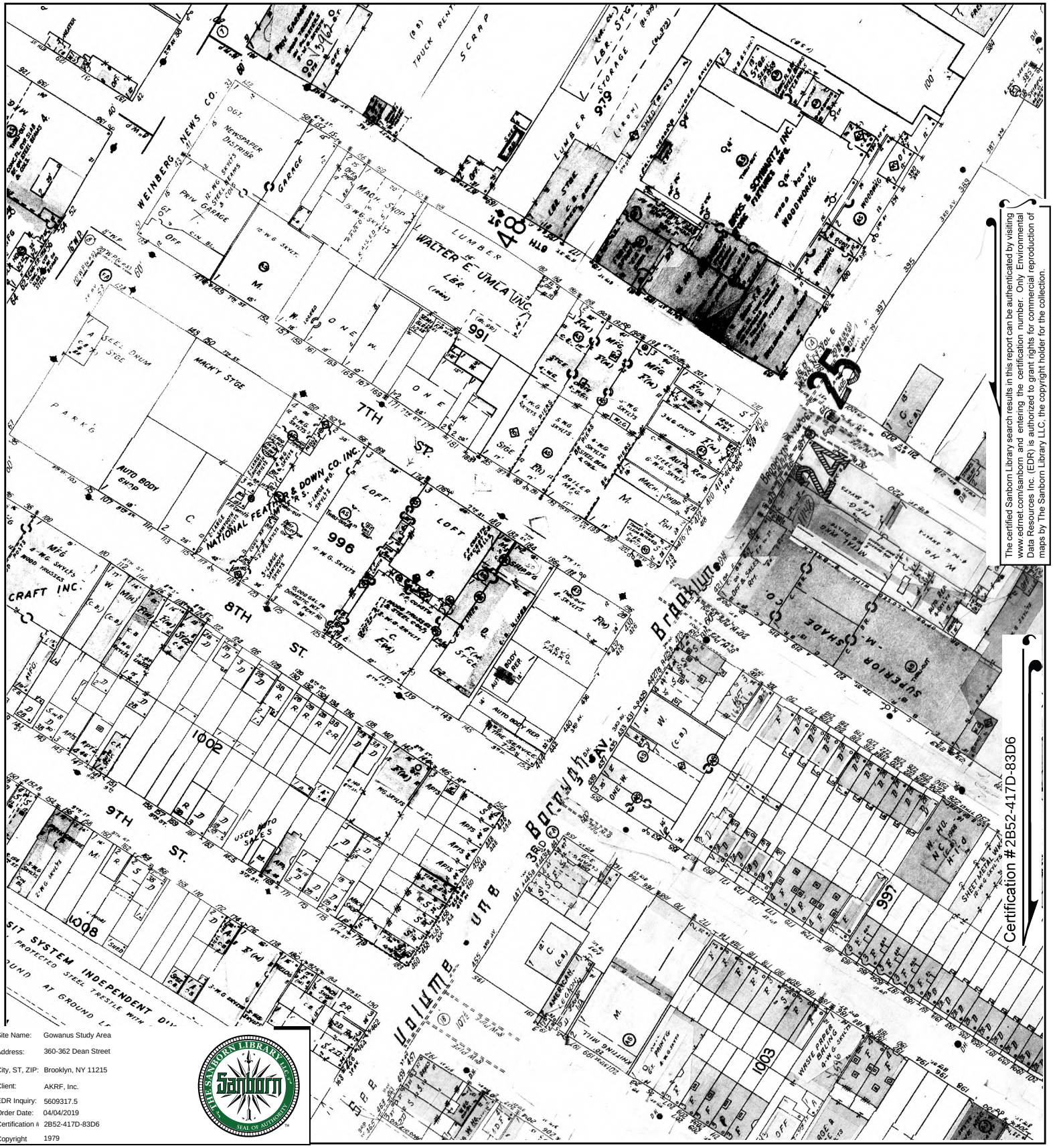

The certified Sanborn Library search results in this report can be authenticated by visiting www.edrnet.com/sanborn and entering the certification number. Only Environmental Data Resources Inc. (EDR) is authorized to grant rights for commercial reproduction of maps by The Sanborn Library LLC, the copyright holder for the collection.

Certification #2B52-417D-83D6

Site Name:	Gowanus Study Area
Address:	360-362 Dean Street
City, ST, ZIP:	Brooklyn, NY 11215
Client:	AKRF, Inc.
EDR Inquiry:	5609317.5
Order Date:	04/04/2019
Certification #:	2B52-417D-83D6
Copyright	1979

This Certified Sanborn Map combines the following sheets.
Outlined areas indicate map sheets within the collection.

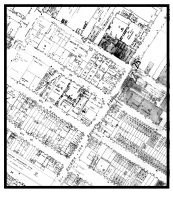

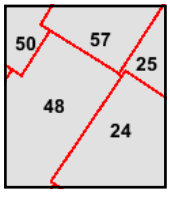

Volume 1, Sheet 57
Volume 1, Sheet 48
Volume 6, Sheet 24
Volume 6, Sheet 25

0 Feet 150 300 600

N

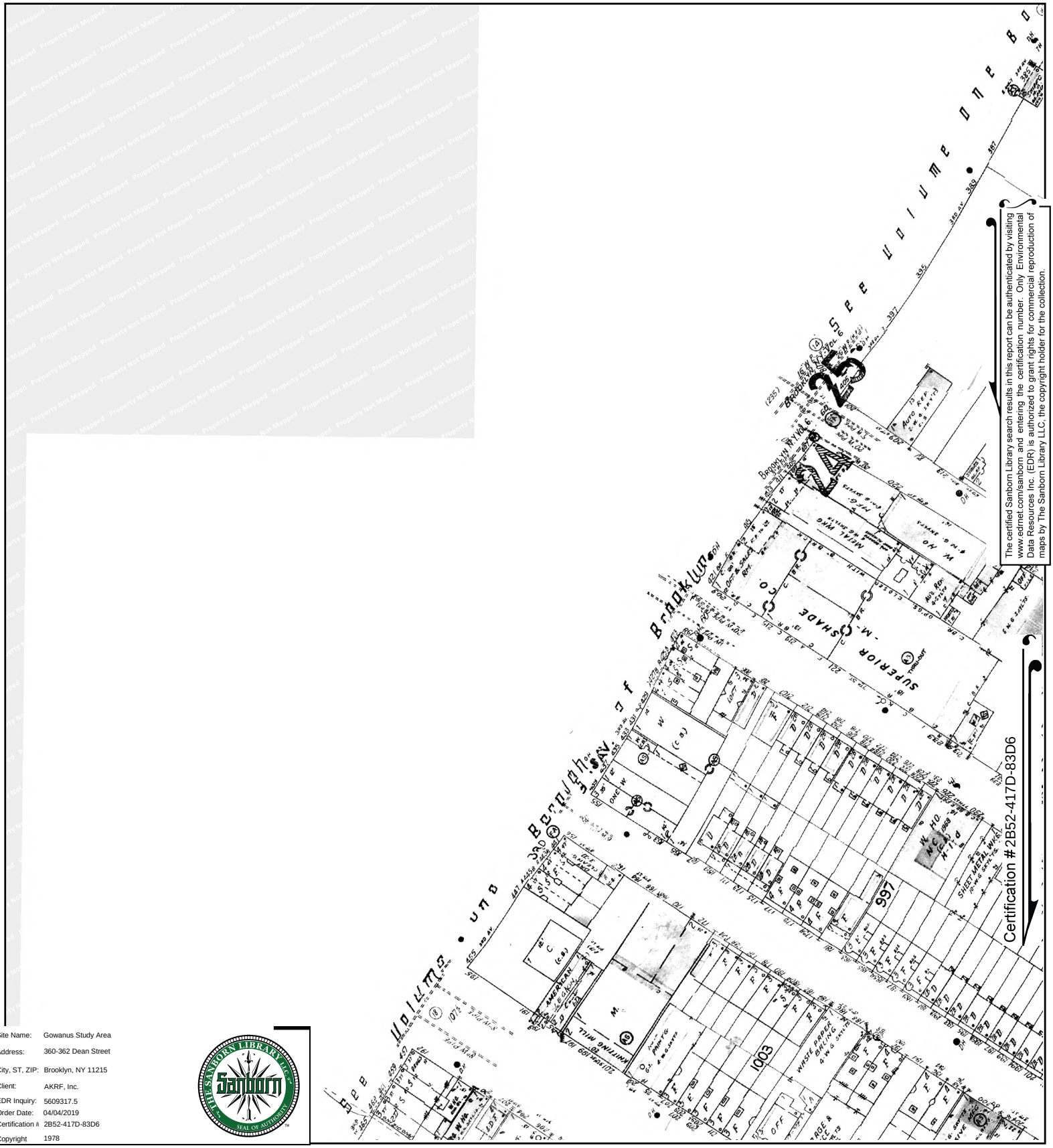

The certified Sanborn Library search results in this report can be authenticated by visiting www.edrnet.com/sanborn and entering the certification number. Only Environmental Data Resources Inc. (EDR) is authorized to grant rights for commercial reproduction of maps by The Sanborn Library LLC, the copyright holder for the collection.

Site Name:	Gowanus Study Area
Address:	360-362 Dean Street
City, ST, ZIP:	Brooklyn, NY 11215
Client:	AKRF, Inc.
EDR Inquiry:	5609317.5
Order Date:	04/04/2019
Certification #	2B52-417D-83D6
Copyright	1978

This Certified Sanborn Map combines the following sheets.
Outlined areas indicate map sheets within the collection.



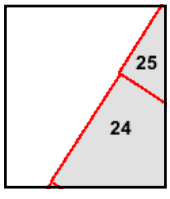

Volume 6, Sheet 25
Volume 6, Sheet 24

0 Feet 150 300 600

N

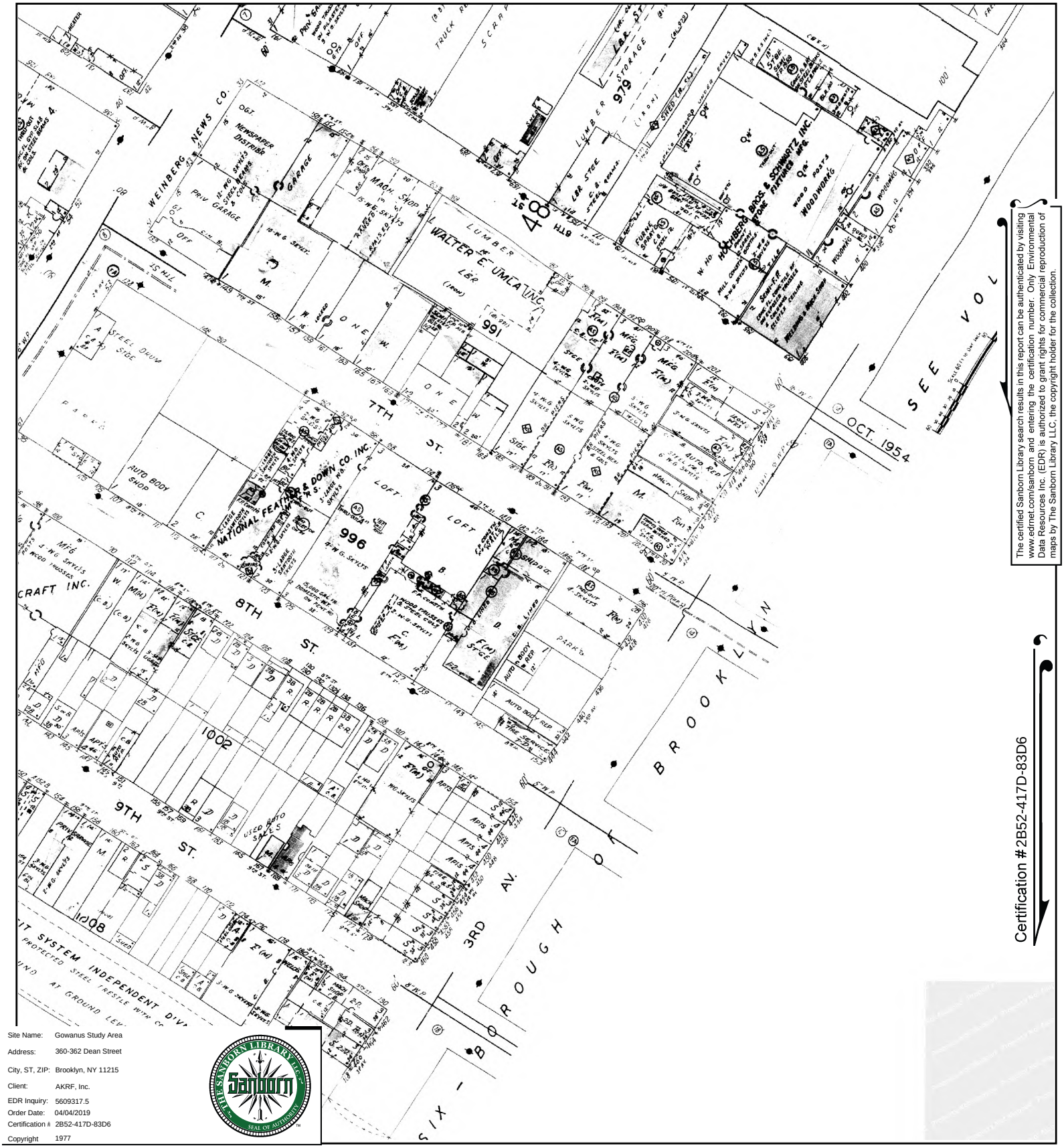

The certified Sanborn Library search results in this report can be authenticated by visiting www.edrnet.com/sanborn and entering the certification number. Only Environmental Data Resources Inc. (EDR) is authorized to grant rights for commercial reproduction of maps by The Sanborn Library LLC, the copyright holder for the collection.

Certification #2B52-417D-83D6

Site Name:	Gowanus Study Area
Address:	360-362 Dean Street
City, ST, ZIP:	Brooklyn, NY 11215
Client:	AKRF, Inc.
EDR Inquiry:	5609317.5
Order Date:	04/04/2019
Certification #:	2B52-417D-83D6
Copyright	1977

This Certified Sanborn Map combines the following sheets.
Outlined areas indicate map sheets within the collection.



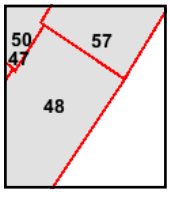

Volume 1, Sheet 57
Volume 1, Sheet 48

0 Feet 150 300 600

N



The certified Sanborn Library search results in this report can be authenticated by visiting www.edrnet.com/sanborn and entering the certification number. Only Environmental Data Resources Inc. (EDR) is authorized to grant rights for commercial reproduction of maps by The Sanborn Library LLC, the copyright holder for the collection.

Site Name:	Gowanus Study Area
Address:	360-362 Dean Street
City, ST, ZIP:	Brooklyn, NY 11215
Client:	AKRF, Inc.
EDR Inquiry:	5609317.5
Order Date:	04/04/2019
Certification #	2B52-417D-83D6
Copyright	1969

This Certified Sanborn Map combines the following sheets.
Outlined areas indicate map sheets within the collection.



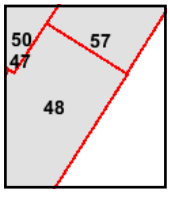

Volume 1, Sheet 48
Volume 1, Sheet 57

0 Feet 150 300 600

N

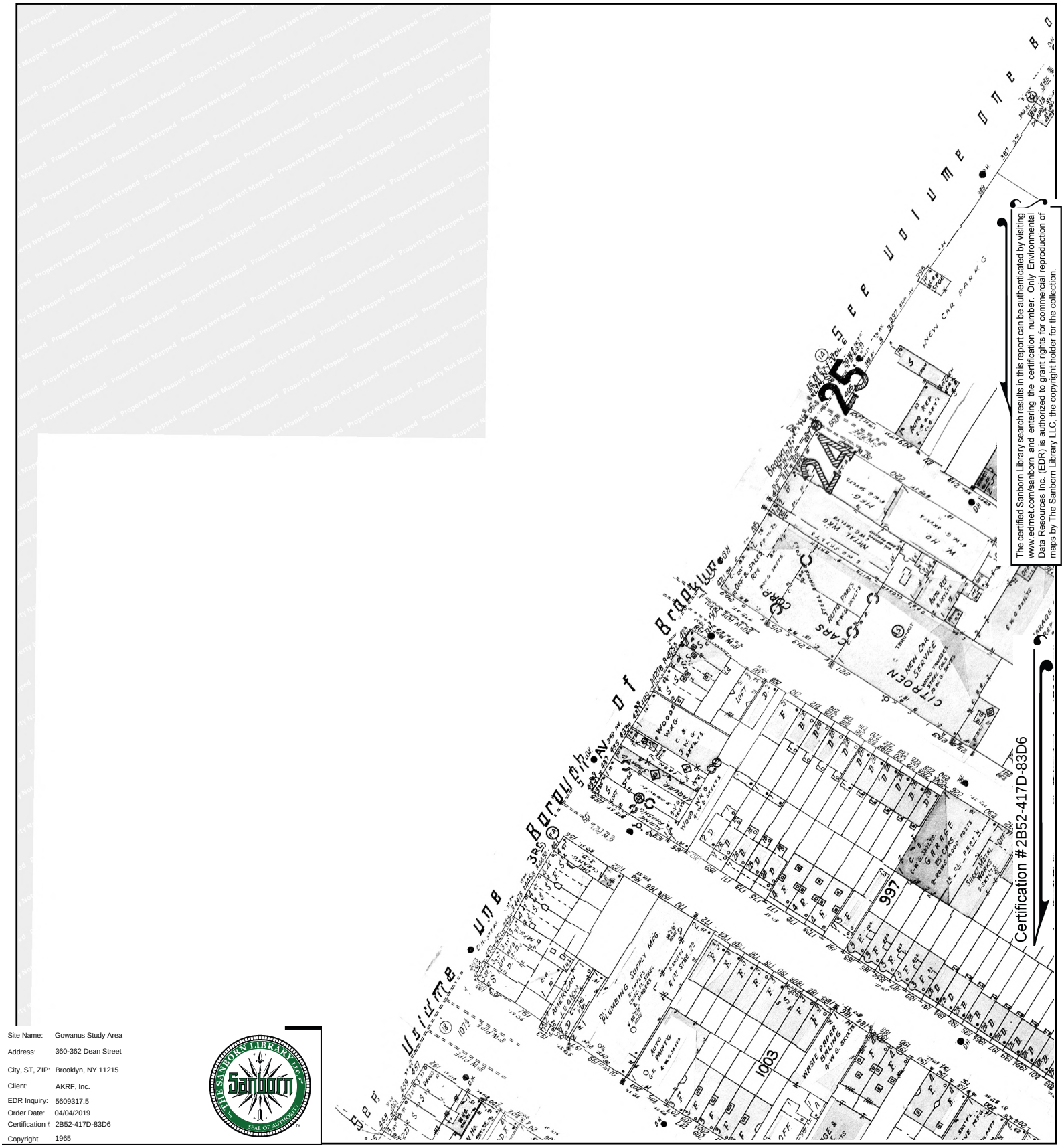

The certified Sanborn Library search results in this report can be authenticated by visiting www.edrnet.com/sanborn and entering the certification number. Only Environmental Data Resources Inc. (EDR) is authorized to grant rights for commercial reproduction of maps by The Sanborn Library LLC, the copyright holder for the collection.

Site Name:	Gowanus Study Area
Address:	360-362 Dean Street
City, ST, ZIP:	Brooklyn, NY 11215
Client:	AKRF, Inc.
EDR Inquiry:	5609317.5
Order Date:	04/04/2019
Certification #:	2B52-417D-83D6
Copyright	1965

This Certified Sanborn Map combines the following sheets.
Outlined areas indicate map sheets within the collection.



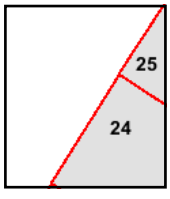

Volume 6, Sheet 25
Volume 6, Sheet 24

0 Feet 150 300 600

N

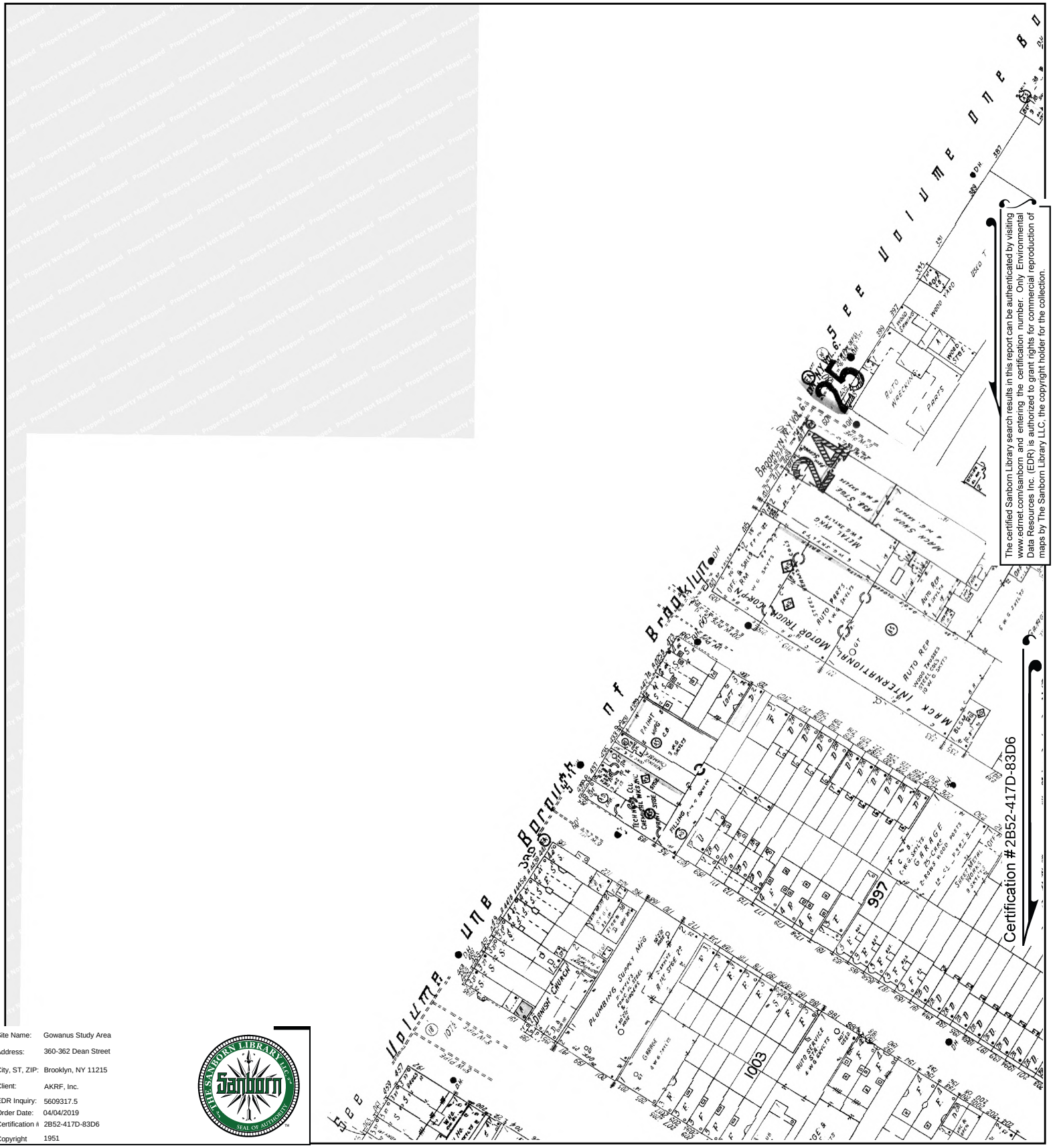

The certified Sanborn Library search results in this report can be authenticated by visiting www.edrnet.com/sanborn and entering the certification number. Only Environmental Data Resources Inc. (EDR) is authorized to grant rights for commercial reproduction of maps by The Sanborn Library LLC, the copyright holder for the collection.

Site Name:	Gowanus Study Area
Address:	360-362 Dean Street
City, ST, ZIP:	Brooklyn, NY 11215
Client:	AKRF, Inc.
EDR Inquiry:	5609317.5
Order Date:	04/04/2019
Certification #:	2B52-417D-83D6
Copyright	1951

This Certified Sanborn Map combines the following sheets. Outlined areas indicate map sheets within the collection.



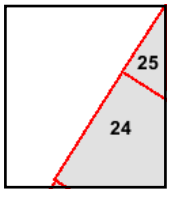

Volume 6, Sheet 25
Volume 6, Sheet 24

0 Feet 150 300 600

N



The certified Sanborn Library search results in this report can be authenticated by visiting www.edrnet.com/sanborn and entering the certification number. Only Environmental Data Resources Inc. (EDR) is authorized to grant rights for commercial reproduction of maps by The Sanborn Library LLC, the copyright holder for the collection.

Certification #2B52-417D-83D6

Site Name:	Gowanus Study Area
Address:	360-362 Dean Street
City, ST, ZIP:	Brooklyn, NY 11215
Client:	AKRF, Inc.
EDR Inquiry:	5609317.5
Order Date:	04/04/2019
Certification #:	2B52-417D-83D6
Copyright	1950

This Certified Sanborn Map combines the following sheets. Outlined areas indicate map sheets within the collection.



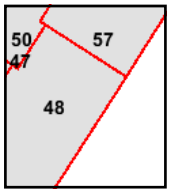

Volume 1, Sheet 57
Volume 1, Sheet 48

0 Feet 150 300 600

N



The certified Sanborn Library search results in this report can be authenticated by visiting www.edrnet.com/sanborn and entering the certification number. Only Environmental Data Resources Inc. (EDR) is authorized to grant rights for commercial reproduction of maps by The Sanborn Library LLC, the copyright holder for the collection.

Site Name:	Gowanus Study Area
Address:	360-362 Dean Street
City, ST, ZIP:	Brooklyn, NY 11215
Client:	AKRF, Inc.
EDR Inquiry:	5609317.5
Order Date:	04/04/2019
Certification #:	2B52-417D-83D6
Copyright	1938

This Certified Sanborn Map combines the following sheets.
Outlined areas indicate map sheets within the collection.



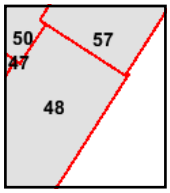

Volume 1, Sheet 57
Volume 1, Sheet 48

0 Feet 150 300 600

N

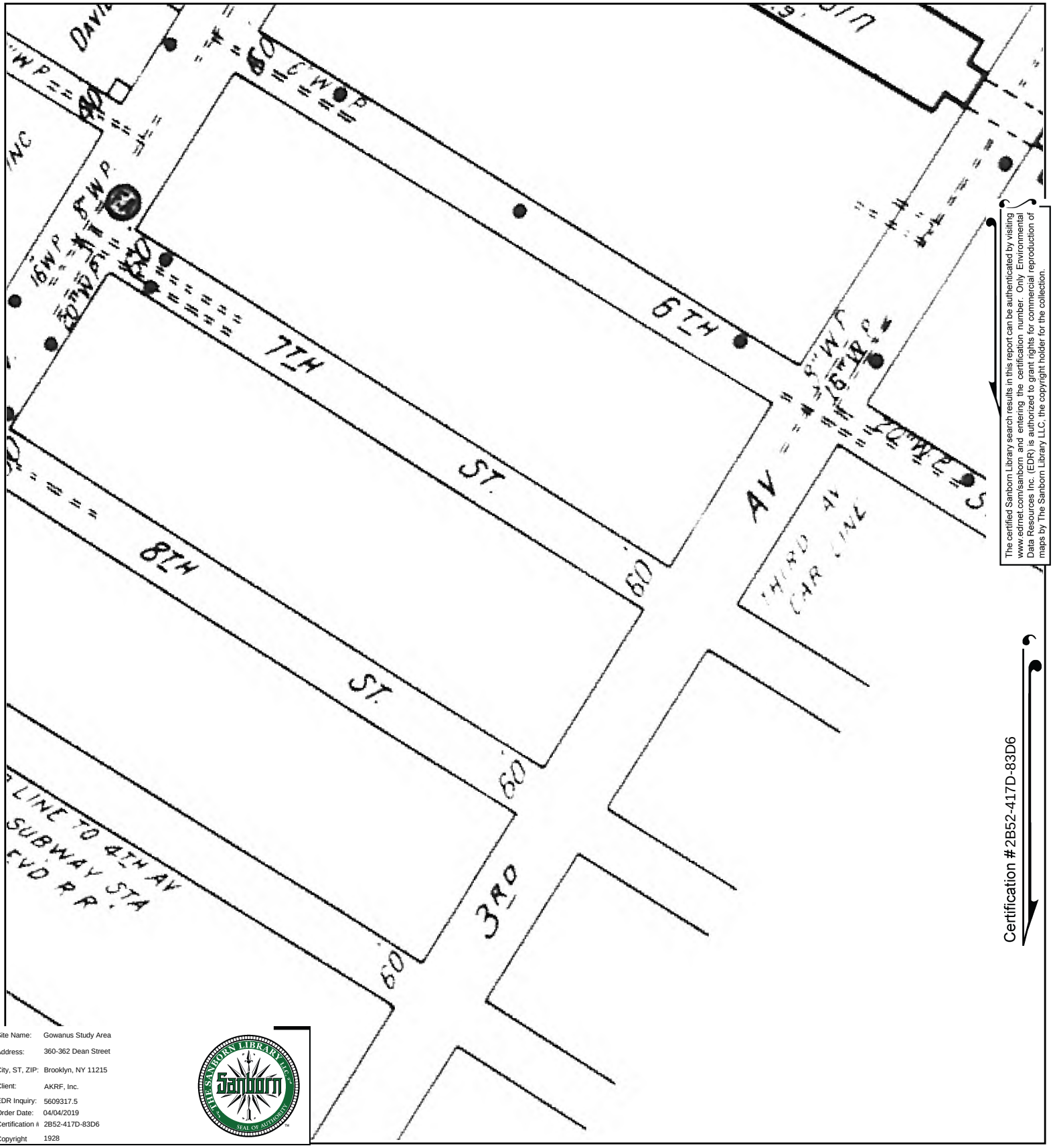

The certified Sanborn Library search results in this report can be authenticated by visiting www.edrnet.com/sanborn and entering the certification number. Only Environmental Data Resources Inc. (EDR) is authorized to grant rights for commercial reproduction of maps by The Sanborn Library LLC, the copyright holder for the collection.

Certification #2B52-417D-83D6

Site Name:	Gowanus Study Area
Address:	360-362 Dean Street
City, ST, ZIP:	Brooklyn, NY 11215
Client:	AKRF, Inc.
EDR Inquiry:	5609317.5
Order Date:	04/04/2019
Certification #	2B52-417D-83D6
Copyright	1928

This Certified Sanborn Map combines the following sheets.
Outlined areas indicate map sheets within the collection.

0 Feet 150 300 600

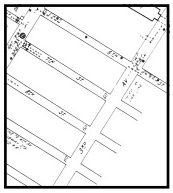

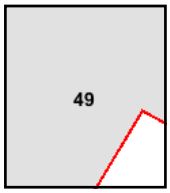

Volume Pier Maps, Sheet 49

N



The certified Sanborn Library search results in this report can be authenticated by visiting www.edrnet.com/sanborn and entering the certification number. Only Environmental Data Resources Inc. (EDR) is authorized to grant rights for commercial reproduction of maps by The Sanborn Library LLC, the copyright holder for the collection.

Site Name:	Gowanus Study Area
Address:	360-362 Dean Street
City, ST, ZIP:	Brooklyn, NY 11215
Client:	AKRF, Inc.
EDR Inquiry:	5609317.5
Order Date:	04/04/2019
Certification #	2B52-417D-83D6
Copyright	1926

This Certified Sanborn Map combines the following sheets.
Outlined areas indicate map sheets within the collection.

0 Feet 150 300 600



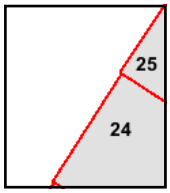

Volume 6, Sheet 25
Volume 6, Sheet 24

N



The certified Sanborn Library search results in this report can be authenticated by visiting www.edrnet.com/sanborn and entering the certification number. Only Environmental Data Resources Inc. (EDR) is authorized to grant rights for commercial reproduction of maps by The Sanborn Library LLC, the copyright holder for the collection.

Certification #2B52-417D-83D6

Site Name:	Gowanus Study Area
Address:	360-362 Dean Street
City, ST, ZIP:	Brooklyn, NY 11215
Client:	AKRF, Inc.
EDR Inquiry:	5609317.5
Order Date:	04/04/2019
Certification #	2B52-417D-83D6
Copyright	1922

This Certified Sanborn Map combines the following sheets. Outlined areas indicate map sheets within the collection.

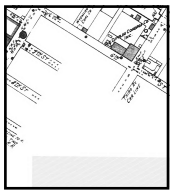

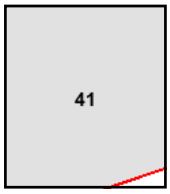

Volume Pier Maps, Sheet 41

0 Feet 150 300 600

N

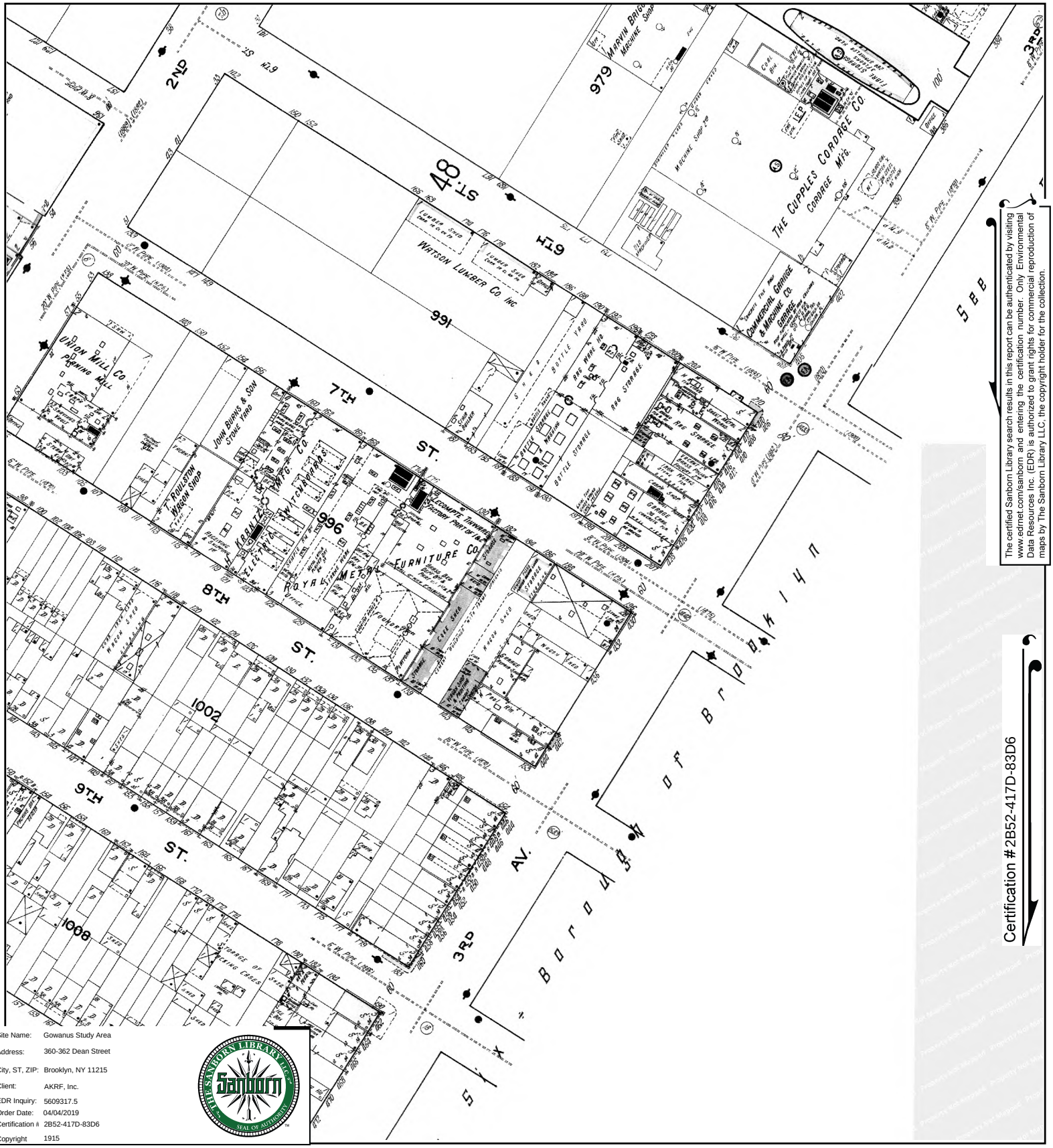

The certified Sanborn Library search results in this report can be authenticated by visiting www.edrnet.com/sanborn and entering the certification number. Only Environmental Data Resources Inc. (EDR) is authorized to grant rights for commercial reproduction of maps by The Sanborn Library LLC, the copyright holder for the collection.

Certification #2B52-417D-83D6

Site Name:	Gowanus Study Area
Address:	360-362 Dean Street
City, ST, ZIP:	Brooklyn, NY 11215
Client:	AKRF, Inc.
EDR Inquiry:	5609317.5
Order Date:	04/04/2019
Certification #:	2B52-417D-83D6
Copyright	1915

This Certified Sanborn Map combines the following sheets.
Outlined areas indicate map sheets within the collection.



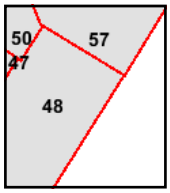

Volume 1, Sheet 57
Volume 1, Sheet 48

0 Feet 150 300 600

N

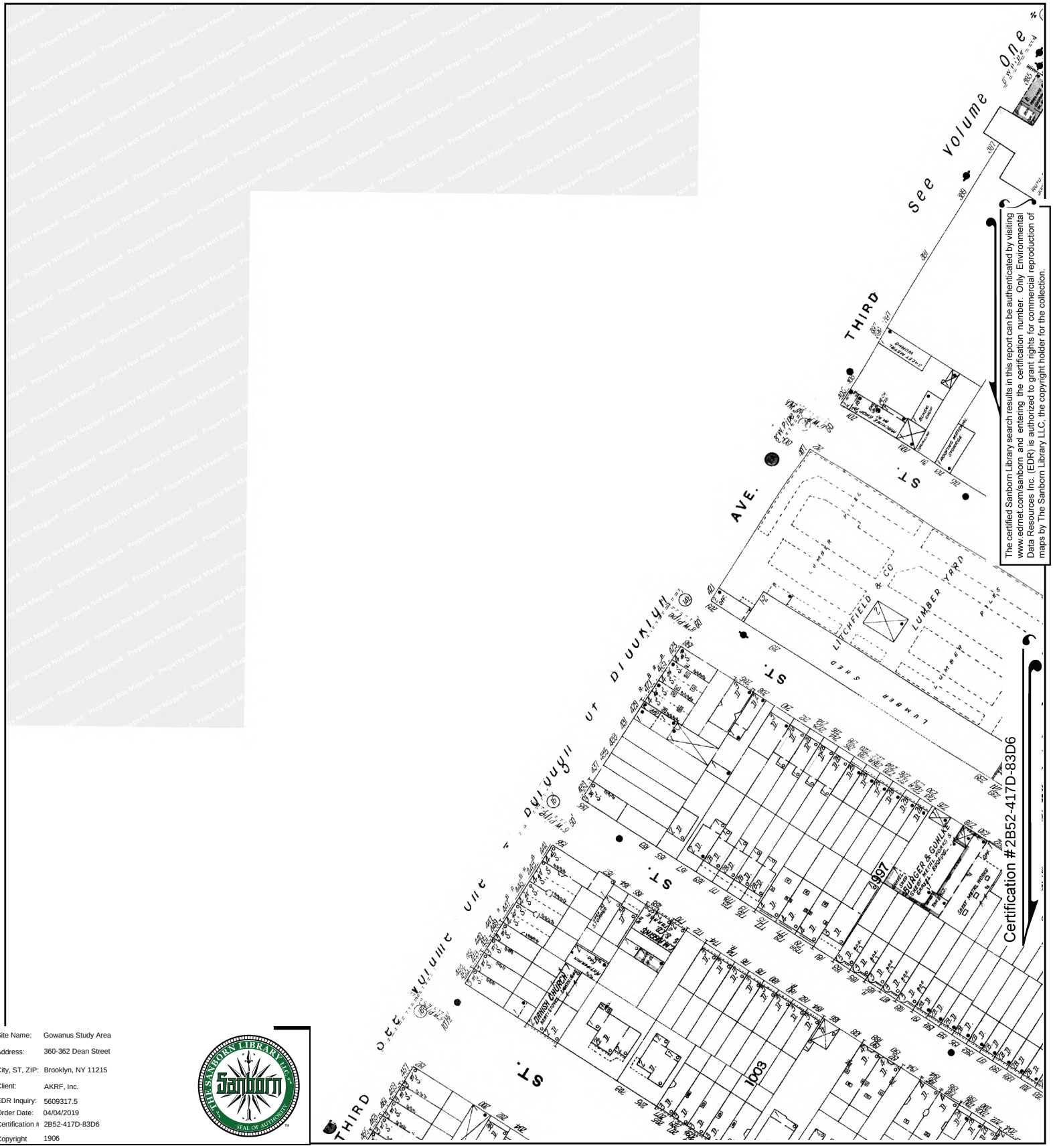

The certified Sanborn Library search results in this report can be authenticated by visiting www.edrnet.com/sanborn and entering the certification number. Only Environmental Data Resources Inc. (EDR) is authorized to grant rights for commercial reproduction of maps by The Sanborn Library LLC, the copyright holder for the collection.

Site Name:	Gowanus Study Area
Address:	360-362 Dean Street
City, ST, ZIP:	Brooklyn, NY 11215
Client:	AKRF, Inc.
EDR Inquiry:	5609317.5
Order Date:	04/04/2019
Certification #:	2B52-417D-83D6
Copyright	1906

This Certified Sanborn Map combines the following sheets.
Outlined areas indicate map sheets within the collection.



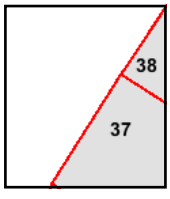

Volume 6, Sheet 38
Volume 6, Sheet 37

0 Feet 150 300 600

N

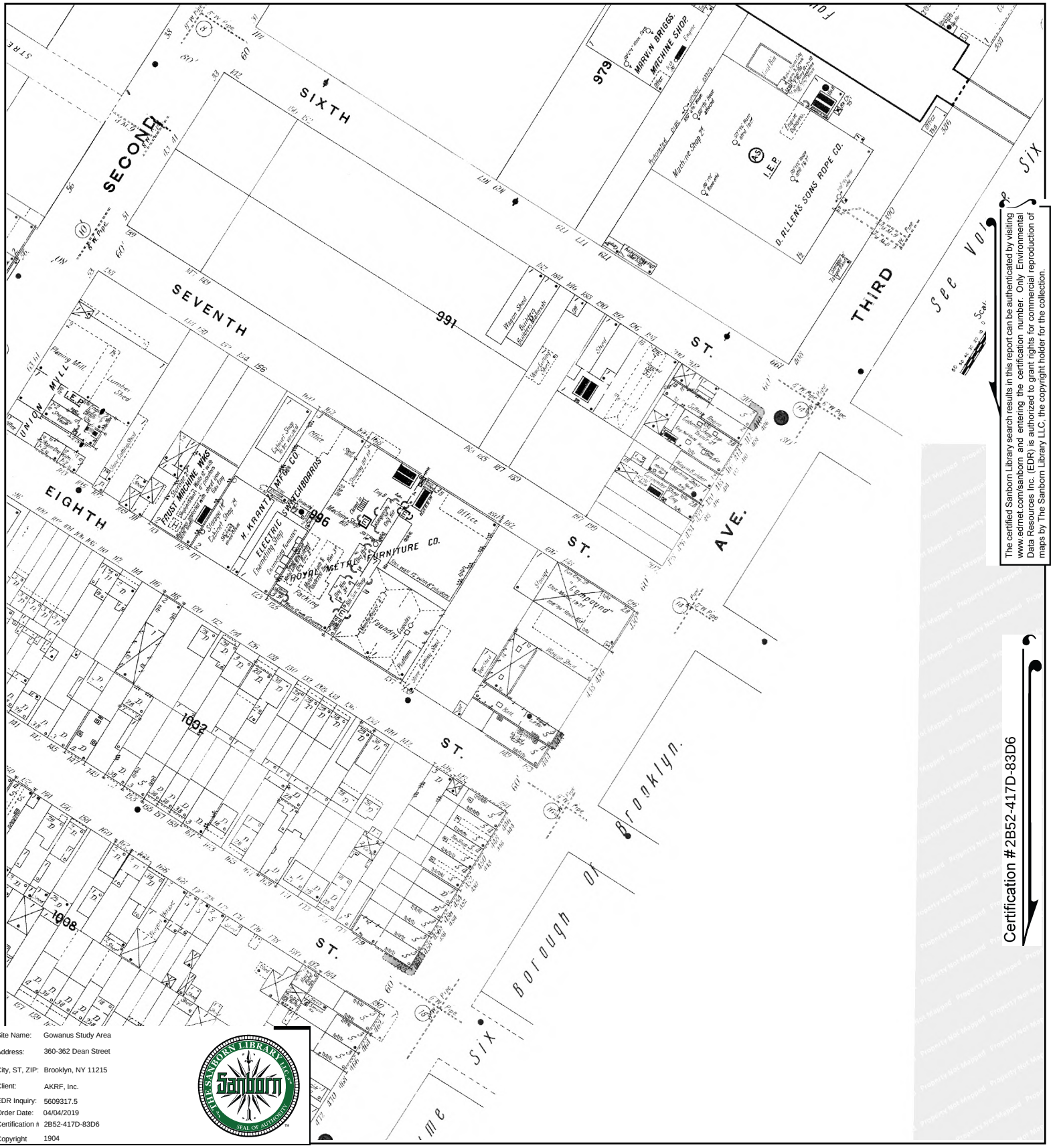

The certified Sanborn Library search results in this report can be authenticated by visiting www.edrnet.com/sanborn and entering the certification number. Only Environmental Data Resources Inc. (EDR) is authorized to grant rights for commercial reproduction of maps by The Sanborn Library LLC, the copyright holder for the collection.

Site Name:	Gowanus Study Area
Address:	360-362 Dean Street
City, ST, ZIP:	Brooklyn, NY 11215
Client:	AKRF, Inc.
EDR Inquiry:	5609317.5
Order Date:	04/04/2019
Certification #	2B52-417D-83D6
Copyright	1904

This Certified Sanborn Map combines the following sheets.
Outlined areas indicate map sheets within the collection.



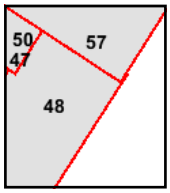

Volume 1, Sheet 57
Volume 1, Sheet 50
Volume 1, Sheet 48

0 Feet 150 300 600

N

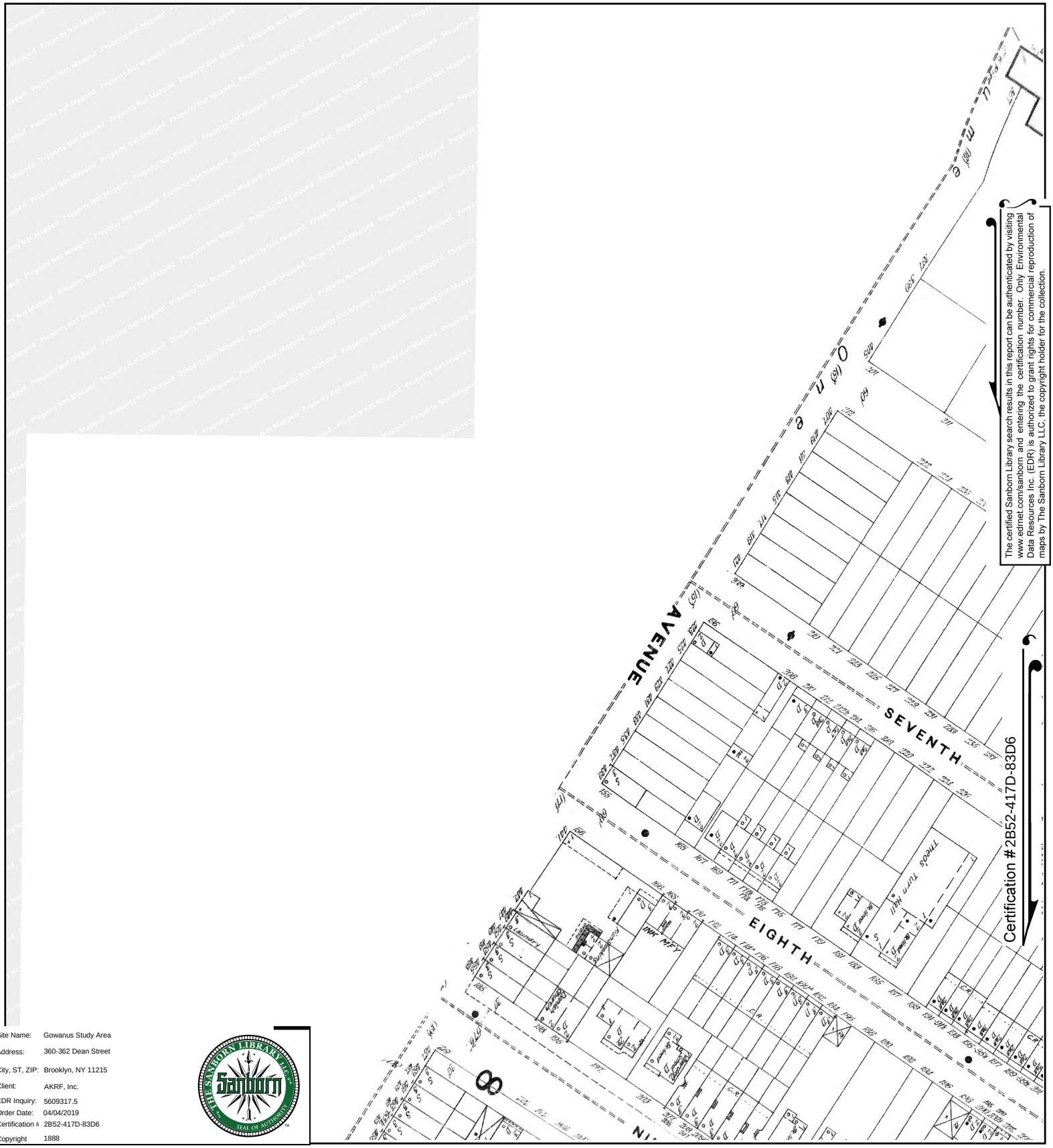

The certified Sanborn Library search results in this report can be authenticated by visiting www.edrnet.com/sanborn and entering the certification number. Only Environmental Data Resources Inc. (EDR) is authorized to grant rights for commercial reproduction of maps by The Sanborn Library LLC, the copyright holder for the collection.

Site Name:	Gowanus Study Area
Address:	360-362 Dean Street
City, ST, ZIP:	Brooklyn, NY 11215
Client:	AKRF, Inc.
EDR Inquiry:	5609317.5
Order Date:	04/04/2019
Certification #:	2B52-417D-83D6
Copyright	1888

This Certified Sanborn Map combines the following sheets.
Outlined areas indicate map sheets within the collection.



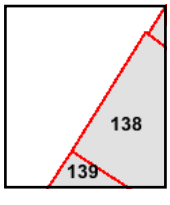

Volume 6, Sheet 139
Volume 6, Sheet 138

0 Feet 150 300 600

N



The certified Sanborn Library search results in this report can be authenticated by visiting www.edrnet.com/sanborn and entering the certification number. Only Environmental Data Resources Inc. (EDR) is authorized to grant rights for commercial reproduction of maps by The Sanborn Library LLC, the copyright holder for the collection.

Certification #2B52-417D-83D6

Site Name:	Gowanus Study Area
Address:	360-362 Dean Street
City, ST, ZIP:	Brooklyn, NY 11215
Client:	AKRF, Inc.
EDR Inquiry:	5609317.5
Order Date:	04/04/2019
Certification #:	2B52-417D-83D6
Copyright	1886

This Certified Sanborn Map combines the following sheets.
Outlined areas indicate map sheets within the collection.



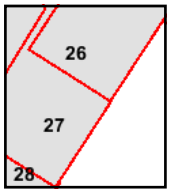

Volume 1, Sheet 27
Volume 1, Sheet 26

0 Feet 150 300 600

N

Gowanus Study Area

360-362 Dean Street

Brooklyn, NY 11215

Inquiry Number: 5609317.5

April 04, 2019

Certified Sanborn® Map Report

6 Armstrong Road, 4th floor
Shelton, CT 06484
Toll Free: 800.352.0050
www.edrnet.com

Certified Sanborn® Map Report

04/04/19

Site Name:

Gowanus Study Area
360-362 Dean Street
Brooklyn, NY 11215
EDR Inquiry # 5609317.5

Client Name:

AKRF, Inc.
440 Park Avenue, South 7th Floor
New York, NY 10016
Contact: Neoma Chefalo

The Sanborn Library has been searched by EDR and maps covering the target property location as provided by AKRF, Inc. were identified for the years listed below. The Sanborn Library is the largest, most complete collection of fire insurance maps. The collection includes maps from Sanborn, Bromley, Perris & Browne, Hopkins, Barlow, and others. Only Environmental Data Resources Inc. (EDR) is authorized to grant rights for commercial reproduction of maps by the Sanborn Library LLC, the copyright holder for the collection. Results can be authenticated by visiting www.edrnet.com/sanborn.

The Sanborn Library is continually enhanced with newly identified map archives. This report accesses all maps in the collection as of the day this report was generated.

Certified Sanborn Results:

Certification # 2B52-417D-83D6

PO # 180428

Project 180428

Maps Provided:

2007	1994	1980	1921
2006	1993	1979	1906
2005	1992	1978	1888
2004	1991	1965	
2003	1988	1951	
2002	1987	1928	
2001	1985	1926	
1995	1982	1922	

Sanborn® Library search results

Certification #: 2B52-417D-83D6

The Sanborn Library includes more than 1.2 million fire insurance maps from Sanborn, Bromley, Perris & Browne, Hopkins, Barlow and others which track historical property usage in approximately 12,000 American cities and towns. Collections searched:

- ☑ Library of Congress
- ☑ University Publications of America
- ☑ EDR Private Collection

The Sanborn Library LLC Since 1866™

Limited Permission To Make Copies

AKRF, Inc. (the client) is permitted to make up to FIVE photocopies of this Sanborn Map transmittal and each fire insurance map accompanying this report solely for the limited use of its customer. No one other than the client is authorized to make copies. Upon request made directly to an EDR Account Executive, the client may be permitted to make a limited number of additional photocopies. This permission is conditioned upon compliance by the client, its customer and their agents with EDR's copyright policy; a copy of which is available upon request.

Disclaimer - Copyright and Trademark Notice

This Report contains certain information obtained from a variety of public and other sources reasonably available to Environmental Data Resources, Inc. It cannot be concluded from this Report that coverage information for the target and surrounding properties does not exist from other sources. NO WARRANTY EXPRESSED OR IMPLIED, IS MADE WHATSOEVER IN CONNECTION WITH THIS REPORT. ENVIRONMENTAL DATA RESOURCES, INC. SPECIFICALLY DISCLAIMS THE MAKING OF ANY SUCH WARRANTIES, INCLUDING WITHOUT LIMITATION, MERCHANTABILITY OR FITNESS FOR A PARTICULAR USE OR PURPOSE. ALL RISK IS ASSUMED BY THE USER. IN NO EVENT SHALL ENVIRONMENTAL DATA RESOURCES, INC. BE LIABLE TO ANYONE, WHETHER ARISING OUT OF ERRORS OR OMISSIONS, NEGLIGENCE, ACCIDENT OR ANY OTHER CAUSE, FOR ANY LOSS OF DAMAGE, INCLUDING, WITHOUT LIMITATION, SPECIAL, INCIDENTAL, CONSEQUENTIAL, OR EXEMPLARY DAMAGES. ANY LIABILITY ON THE PART OF ENVIRONMENTAL DATA RESOURCES, INC. IS STRICTLY LIMITED TO A REFUND OF THE AMOUNT PAID FOR THIS REPORT. Purchaser accepts this Report "AS IS". Any analyses, estimates, ratings, environmental risk levels or risk codes provided in this Report are provided for illustrative purposes only, and are not intended to provide, nor should they be interpreted as providing any facts regarding, or prediction or forecast of, any environmental risk for any property. Only a Phase I Environmental Site Assessment performed by an environmental professional can provide information regarding the environmental risk for any property. Additionally, the information provided in this Report is not to be construed as legal advice.

Copyright 2019 by Environmental Data Resources, Inc. All rights reserved. Reproduction in any media or format, in whole or in part, of any report or map of Environmental Data Resources, Inc., or its affiliates, is prohibited without prior written permission.

EDR and its logos (including Sanborn and Sanborn Map) are trademarks of Environmental Data Resources, Inc. or its affiliates. All other trademarks used herein are the property of their respective owners.

Sanborn Sheet Key

This Certified Sanborn Map Report is based upon the following Sanborn Fire Insurance map sheets.

2007 Source Sheets



Volume 6, Sheet 25
2007



Volume 6, Sheet 24
2007

2006 Source Sheets



Volume 6, Sheet 24
2006



Volume 6, Sheet 25
2006

2005 Source Sheets



Volume 6, Sheet 24
2005



Volume 6, Sheet 25
2005

2004 Source Sheets



Volume 6, Sheet 24
2004



Volume 6, Sheet 25
2004

Sanborn Sheet Key

This Certified Sanborn Map Report is based upon the following Sanborn Fire Insurance map sheets.

2003 Source Sheets



Volume 6, Sheet 24
2003



Volume 6, Sheet 25
2003

2002 Source Sheets



Volume 6, Sheet 24
2002



Volume 6, Sheet 25
2002

2001 Source Sheets



Volume 6, Sheet 24
2001



Volume 6, Sheet 25
2001

1995 Source Sheets



Volume 6, Sheet 24
1995



Volume 6, Sheet 25
1995

Sanborn Sheet Key

This Certified Sanborn Map Report is based upon the following Sanborn Fire Insurance map sheets.

1994 Source Sheets

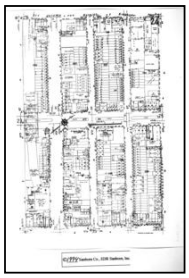

Volume 6, Sheet 24
1994



Volume 6, Sheet 25
1994

1993 Source Sheets

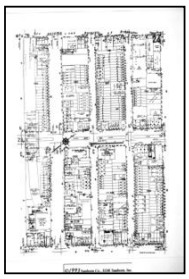

Volume 6, Sheet 24
1993



Volume 6, Sheet 25
1993

1992 Source Sheets



Volume 6, Sheet 24
1992



Volume 6, Sheet 25
1992

1991 Source Sheets



Volume 6, Sheet 24
1991



Volume 6, Sheet 25
1991

Sanborn Sheet Key

This Certified Sanborn Map Report is based upon the following Sanborn Fire Insurance map sheets.

1988 Source Sheets



Volume 6, Sheet 24
1988



Volume 6, Sheet 25
1988

1987 Source Sheets

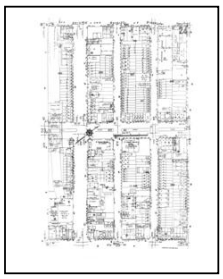

Volume 6, Sheet 24
1987



Volume 6, Sheet 25
1987

1985 Source Sheets

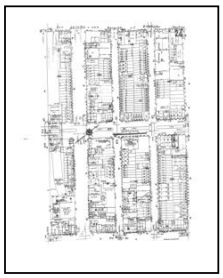

Volume 6, Sheet 24
1985



Volume 6, Sheet 25
1985

1982 Source Sheets



Volume 6, Sheet 24
1982



Volume 6, Sheet 25
1982

Sanborn Sheet Key

This Certified Sanborn Map Report is based upon the following Sanborn Fire Insurance map sheets.

1980 Source Sheets


Volume 6, Sheet 24
1980


Volume 6, Sheet 25
1980


Volume 6, Sheet 24
1980


Volume 6, Sheet 25
1980

1979 Source Sheets


Volume 6, Sheet 25
1979


Volume 6, Sheet 24
1979

1978 Source Sheets


Volume 6, Sheet 24
1978


Volume 6, Sheet 25
1978

1965 Source Sheets

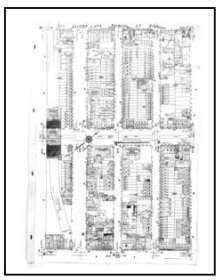
Volume 6, Sheet 24
1965


Volume 6, Sheet 25
1965

Sanborn Sheet Key

This Certified Sanborn Map Report is based upon the following Sanborn Fire Insurance map sheets.

1951 Source Sheets



Volume 6, Sheet 24
1951



Volume 6, Sheet 25
1951

1928 Source Sheets

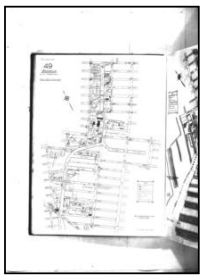

Volume Pier Maps, Sheet 49
1928

1926 Source Sheets



Volume 6, Sheet 24
1926



Volume 6, Sheet 25
1926

1922 Source Sheets

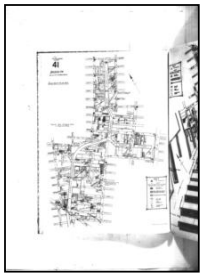

Volume Pier Maps, Sheet 41
1922

Sanborn Sheet Key

This Certified Sanborn Map Report is based upon the following Sanborn Fire Insurance map sheets.

1921 Source Sheets

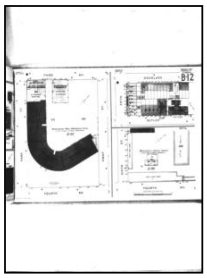

Volume Atlas Maps, Sheet b-12
1921

1906 Source Sheets



Volume 6, Sheet 37
1906



Volume 6, Sheet 38
1906

1888 Source Sheets



Volume 6, Sheet 138
1888



Volume 6, Sheet 138
1888

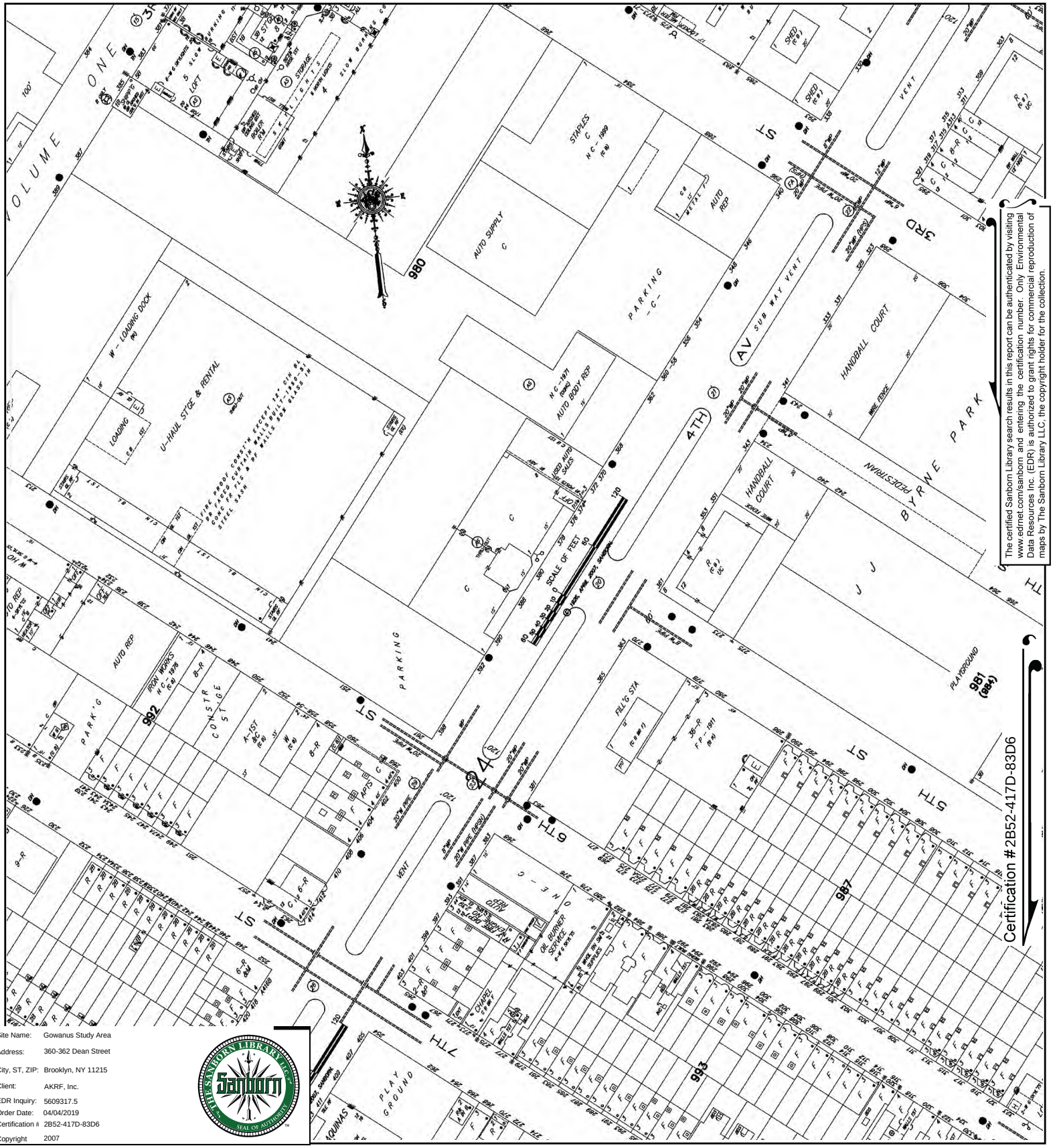

The certified Sanborn Library search results in this report can be authenticated by visiting www.edrnet.com/sanborn and entering the certification number. Only Environmental Data Resources Inc. (EDR) is authorized to grant rights for commercial reproduction of maps by The Sanborn Library LLC, the copyright holder for the collection.

Site Name:	Gowanus Study Area
Address:	360-362 Dean Street
City, ST, ZIP:	Brooklyn, NY 11215
Client:	AKRF, Inc.
EDR Inquiry:	5609317.5
Order Date:	04/04/2019
Certification #	2B52-417D-83D6
Copyright	2007

This Certified Sanborn Map combines the following sheets.
Outlined areas indicate map sheets within the collection.

0 Feet 150 300 600

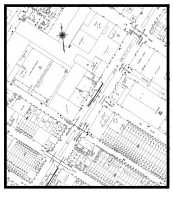

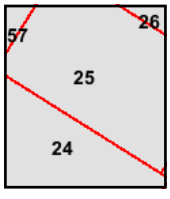

Volume 6, Sheet 24
Volume 6, Sheet 25

N

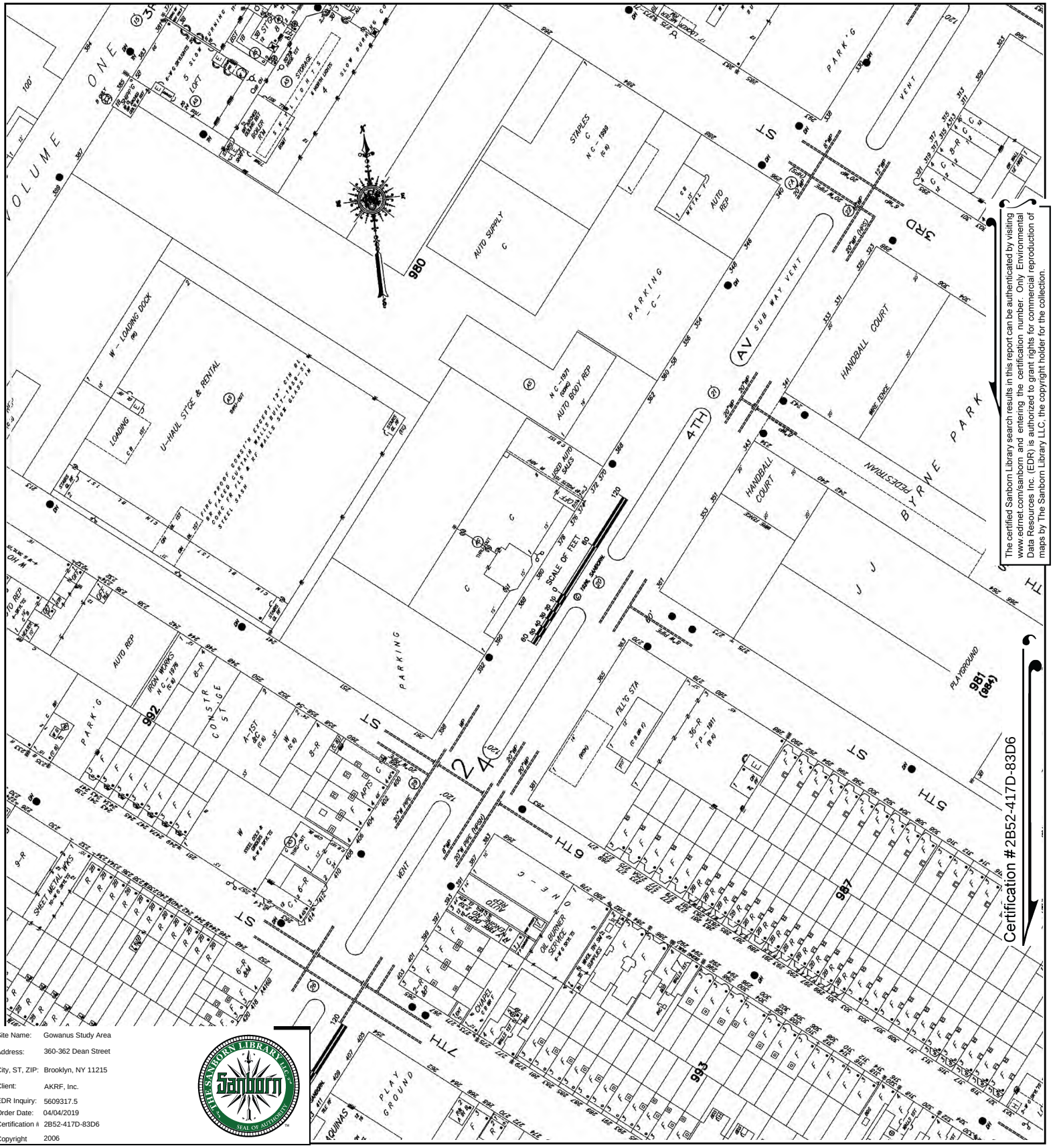

The certified Sanborn Library search results in this report can be authenticated by visiting www.edrnet.com/sanborn and entering the certification number. Only Environmental Data Resources Inc. (EDR) is authorized to grant rights for commercial reproduction of maps by The Sanborn Library LLC, the copyright holder for the collection.

Site Name:	Gowanus Study Area
Address:	360-362 Dean Street
City, ST, ZIP:	Brooklyn, NY 11215
Client:	AKRF, Inc.
EDR Inquiry:	5609317.5
Order Date:	04/04/2019
Certification #:	2B52-417D-83D6
Copyright	2006

This Certified Sanborn Map combines the following sheets.
Outlined areas indicate map sheets within the collection.

0 Feet 150 300 600

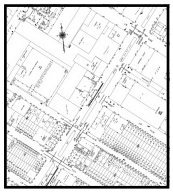

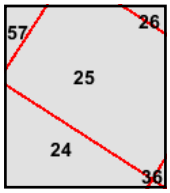

Volume 6, Sheet 25
Volume 6, Sheet 24

N

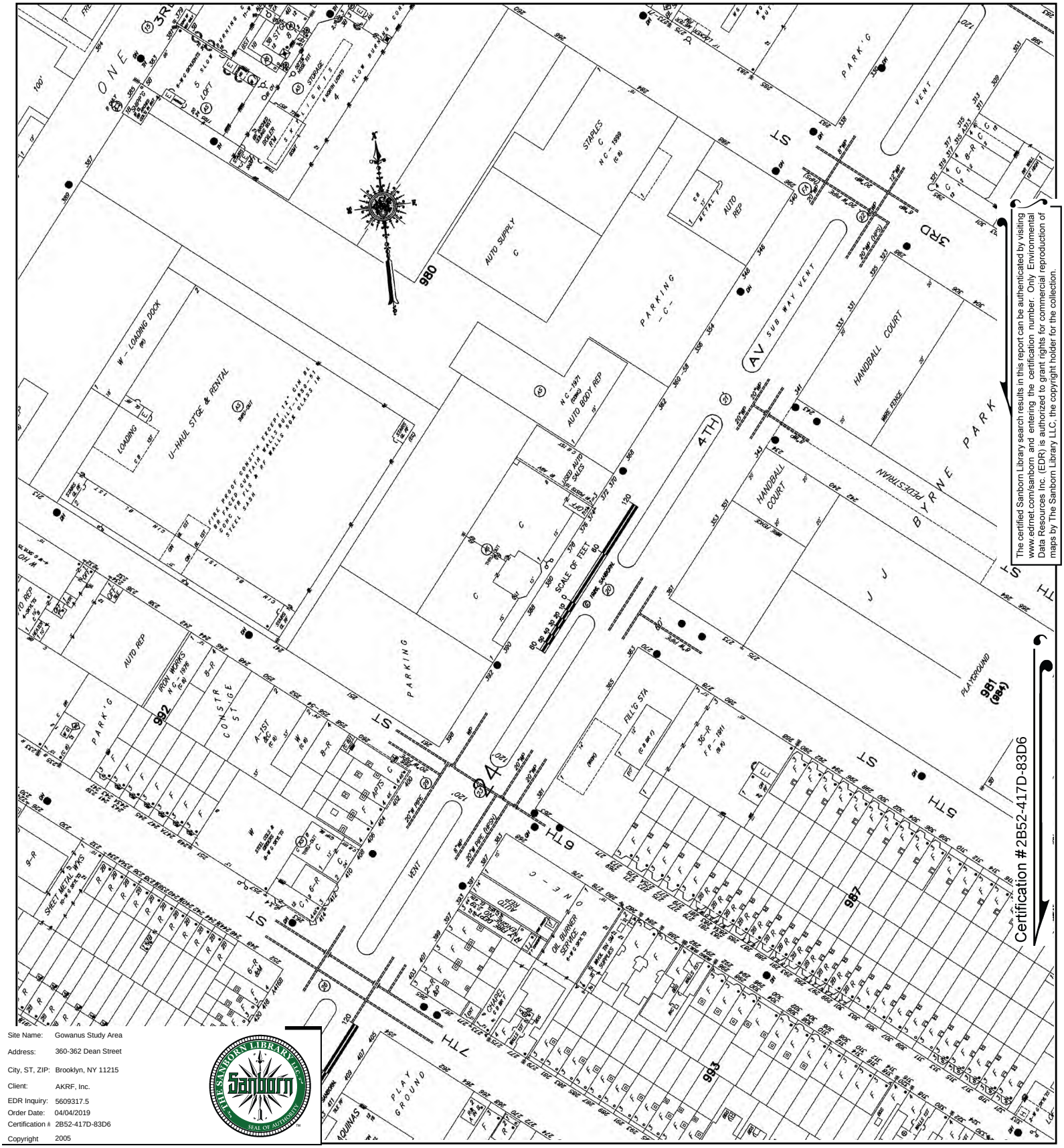

The certified Sanborn Library search results in this report can be authenticated by visiting www.edrnet.com/sanborn and entering the certification number. Only Environmental Data Resources Inc. (EDR) is authorized to grant rights for commercial reproduction of maps by The Sanborn Library LLC, the copyright holder for the collection.

Site Name:	Gowanus Study Area
Address:	360-362 Dean Street
City, ST, ZIP:	Brooklyn, NY 11215
Client:	AKRF, Inc.
EDR Inquiry:	5609317.5
Order Date:	04/04/2019
Certification #	2B52-417D-83D6
Copyright	2005

This Certified Sanborn Map combines the following sheets.
Outlined areas indicate map sheets within the collection.

0 Feet 150 300 600

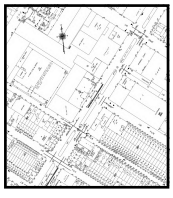

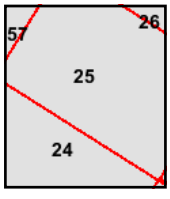

Volume 6, Sheet 25
Volume 6, Sheet 24

N

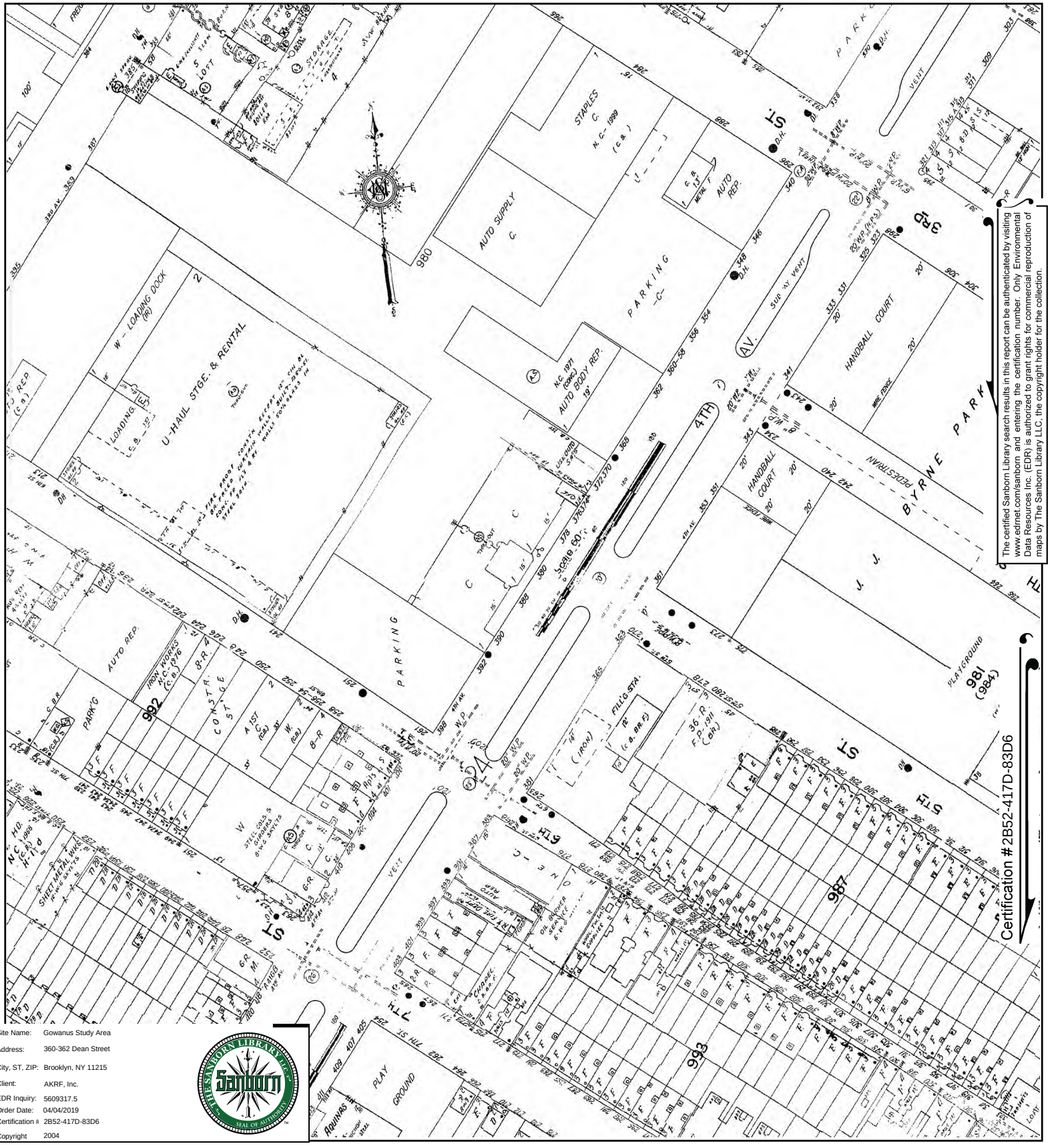

The certified Sanborn Library search results in this report can be authenticated by visiting www.edrnet.com/sanborn and entering the certification number. Only Environmental Data Resources Inc. (EDR) is authorized to grant rights for commercial reproduction of maps by The Sanborn Library LLC, the copyright holder for the collection.

Site Name:	Gowanus Study Area
Address:	360-362 Dean Street
City, ST, ZIP:	Brooklyn, NY 11215
Client:	AKRF, Inc.
EDR Inquiry:	5609317.5
Order Date:	04/04/2019
Certification #	2B52-417D-83D6
Copyright	2004

This Certified Sanborn Map combines the following sheets.
Outlined areas indicate map sheets within the collection.

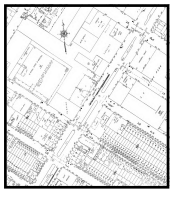

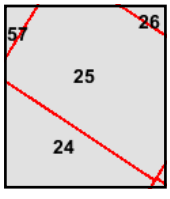

Volume 6, Sheet 25
Volume 6, Sheet 24

0 Feet 150 300 600

N

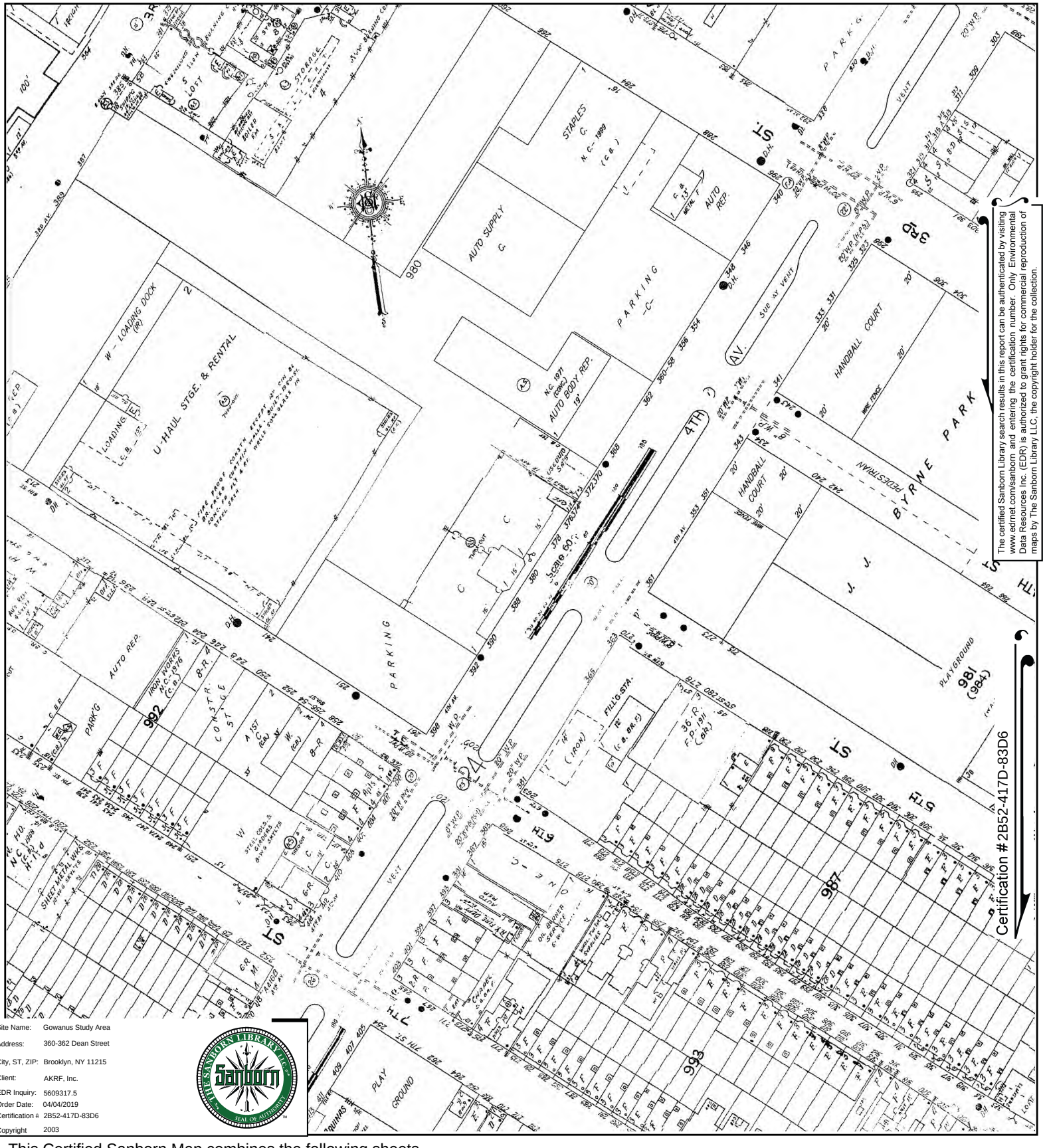

The certified Sanborn Library search results in this report can be authenticated by visiting www.edrnet.com/sanborn and entering the certification number. Only Environmental Data Resources Inc. (EDR) is authorized to grant rights for commercial reproduction of maps by The Sanborn Library LLC, the copyright holder for the collection.

Site Name:	Gowanus Study Area
Address:	360-362 Dean Street
City, ST, ZIP:	Brooklyn, NY 11215
Client:	AKRF, Inc.
EDR Inquiry:	5609317.5
Order Date:	04/04/2019
Certification #:	2B52-417D-83D6
Copyright	2003

This Certified Sanborn Map combines the following sheets.
Outlined areas indicate map sheets within the collection.

0 Feet 150 300 600

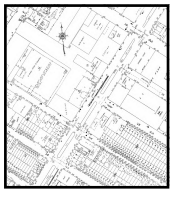

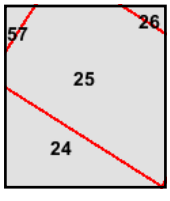

Volume 6, Sheet 25
Volume 6, Sheet 24

N

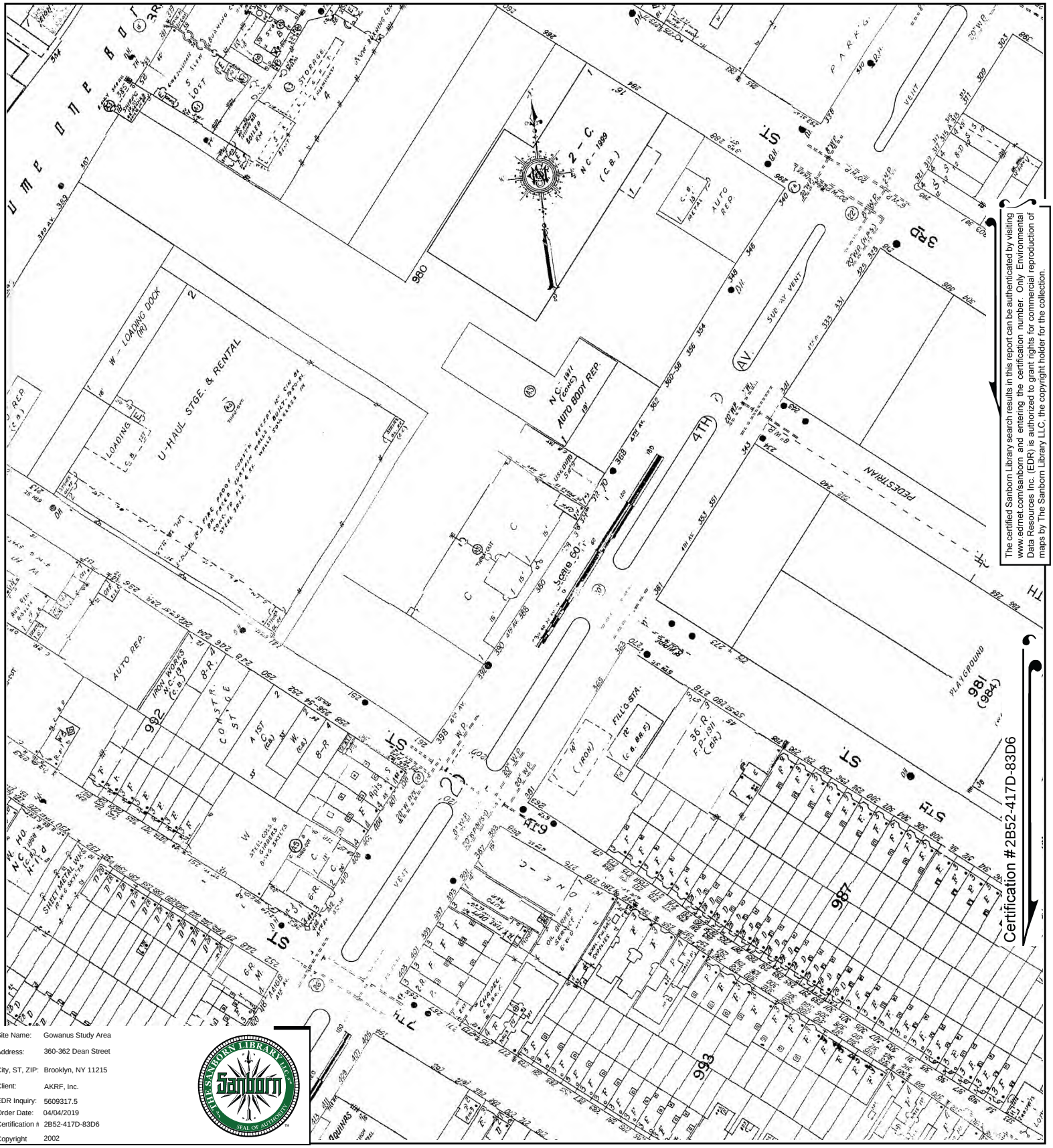

The certified Sanborn Library search results in this report can be authenticated by visiting www.edrnet.com/sanborn and entering the certification number. Only Environmental Data Resources Inc. (EDR) is authorized to grant rights for commercial reproduction of maps by The Sanborn Library LLC, the copyright holder for the collection.

Site Name:	Gowanus Study Area
Address:	360-362 Dean Street
City, ST, ZIP:	Brooklyn, NY 11215
Client:	AKRF, Inc.
EDR Inquiry:	5609317.5
Order Date:	04/04/2019
Certification #:	2B52-417D-83D6
Copyright	2002

This Certified Sanborn Map combines the following sheets.
Outlined areas indicate map sheets within the collection.

0 Feet 150 300 600

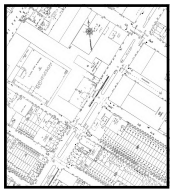

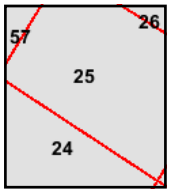

Volume 6, Sheet 25
Volume 6, Sheet 24

N

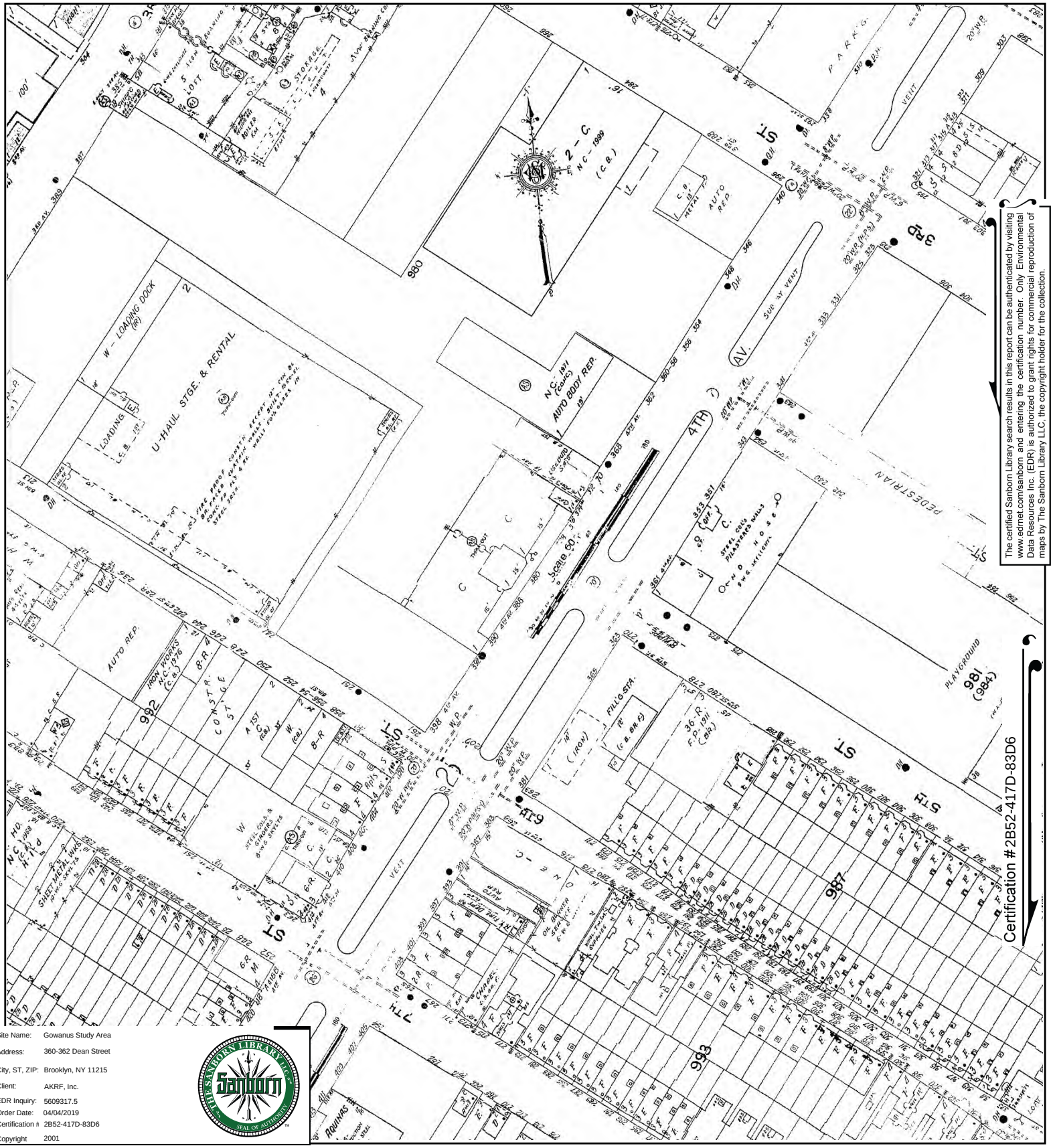

The certified Sanborn Library search results in this report can be authenticated by visiting www.edrnet.com/sanborn and entering the certification number. Only Environmental Data Resources Inc. (EDR) is authorized to grant rights for commercial reproduction of maps by The Sanborn Library LLC, the copyright holder for the collection.

Site Name:	Gowanus Study Area
Address:	360-362 Dean Street
City, ST, ZIP:	Brooklyn, NY 11215
Client:	AKRF, Inc.
EDR Inquiry:	5609317.5
Order Date:	04/04/2019
Certification #:	2B52-417D-83D6
Copyright	2001

This Certified Sanborn Map combines the following sheets.
Outlined areas indicate map sheets within the collection.

0 Feet 150 300 600

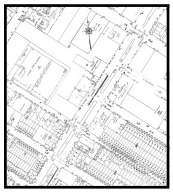

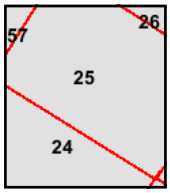

Volume 6, Sheet 25
Volume 6, Sheet 24

N

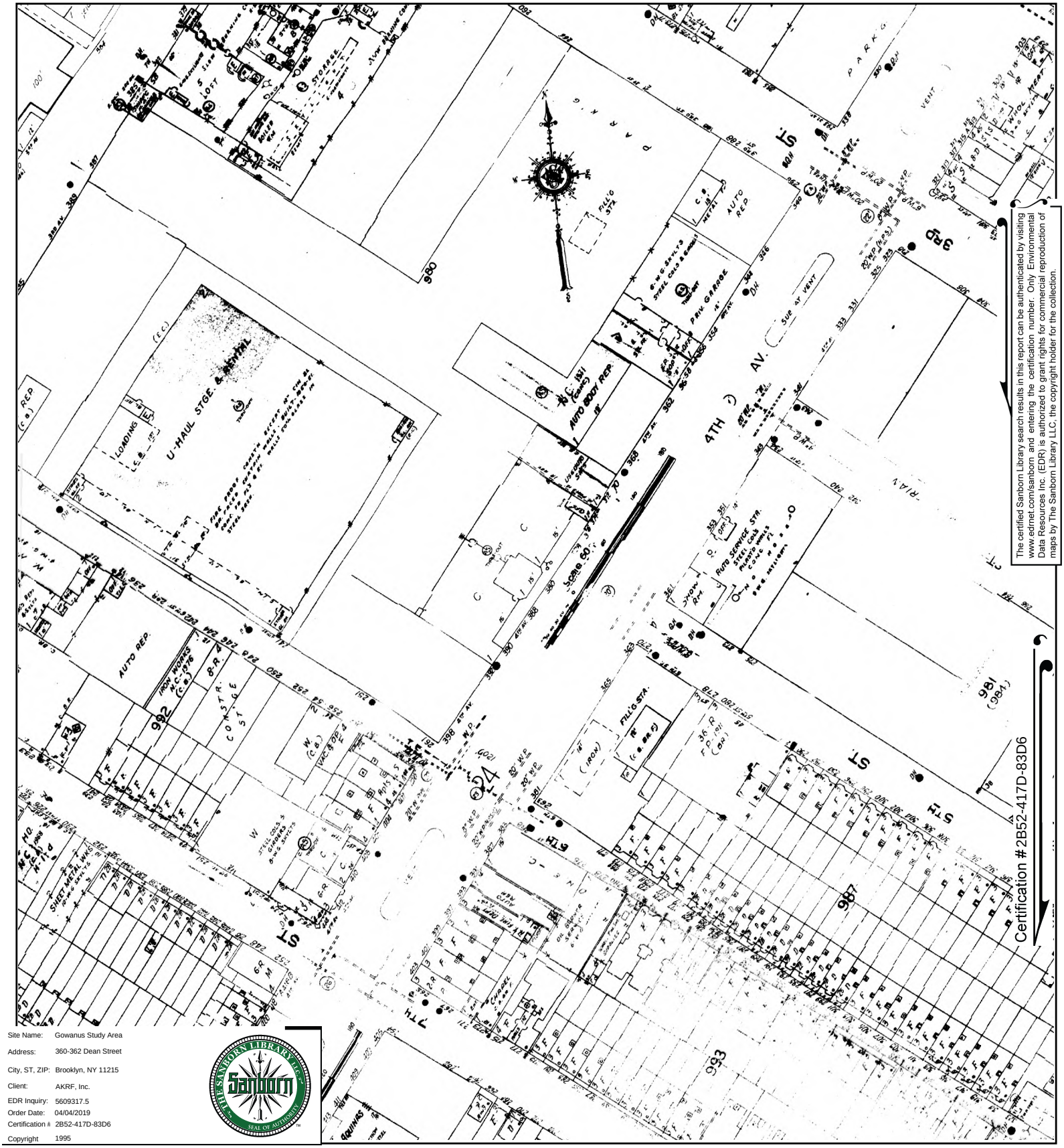

The certified Sanborn Library search results in this report can be authenticated by visiting www.edrnet.com/sanborn and entering the certification number. Only Environmental Data Resources Inc. (EDR) is authorized to grant rights for commercial reproduction of maps by The Sanborn Library LLC, the copyright holder for the collection.

Certification #2B52-417D-83D6

Site Name:	Gowanus Study Area
Address:	360-362 Dean Street
City, ST, ZIP:	Brooklyn, NY 11215
Client:	AKRF, Inc.
EDR Inquiry:	5609317.5
Order Date:	04/04/2019
Certification #	2B52-417D-83D6
Copyright	1995

This Certified Sanborn Map combines the following sheets.
Outlined areas indicate map sheets within the collection.

0 Feet 150 300 600

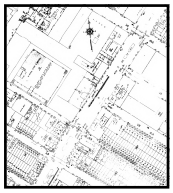

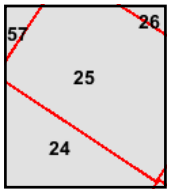

Volume 6, Sheet 25
Volume 6, Sheet 24

N

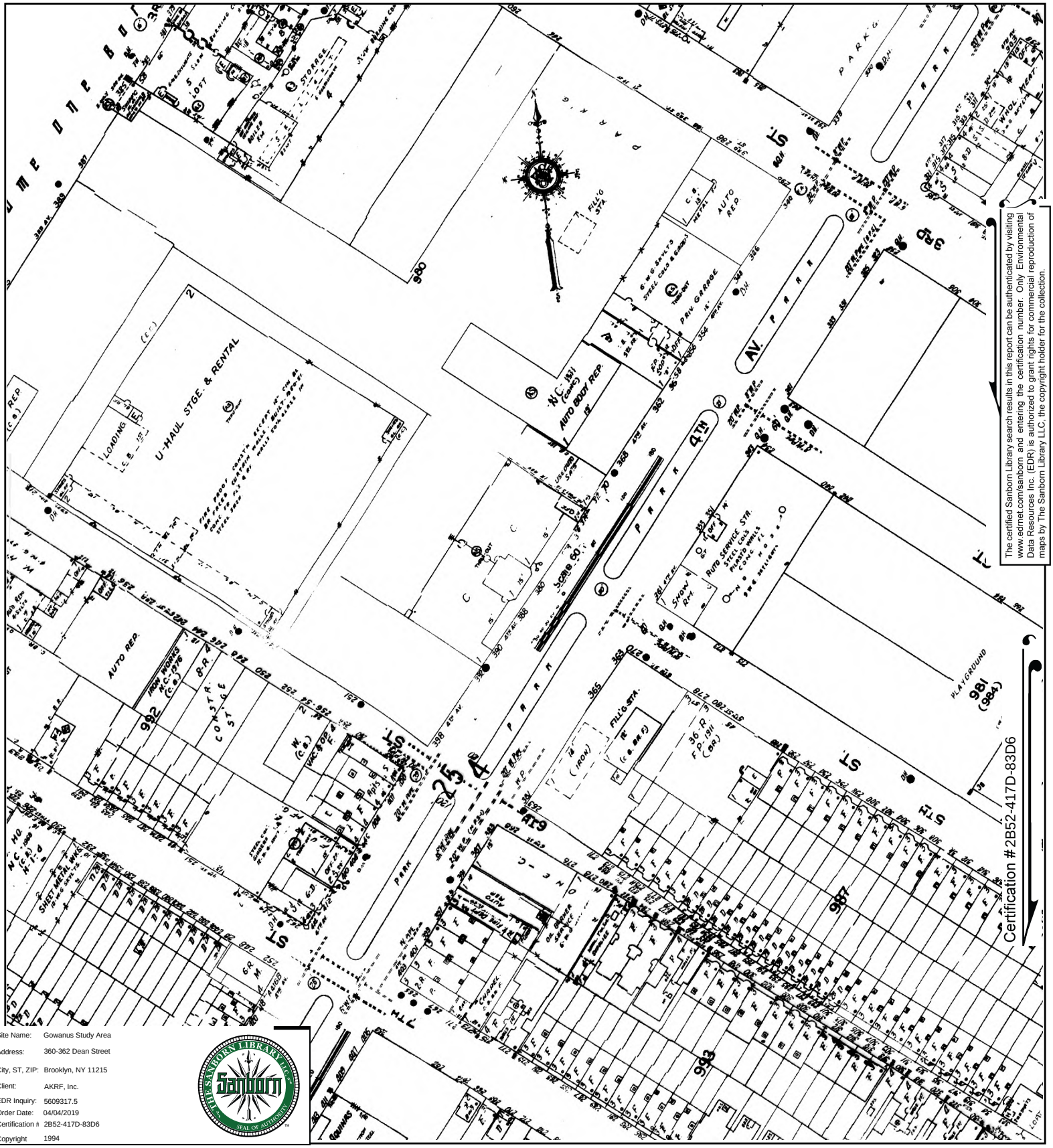
U-HAUL STGE. & RENTAL
AUTO BODY REP.
AUTO REP.
PARK
3RD
4TH
ST
AV.
PARK
PARK
PARK

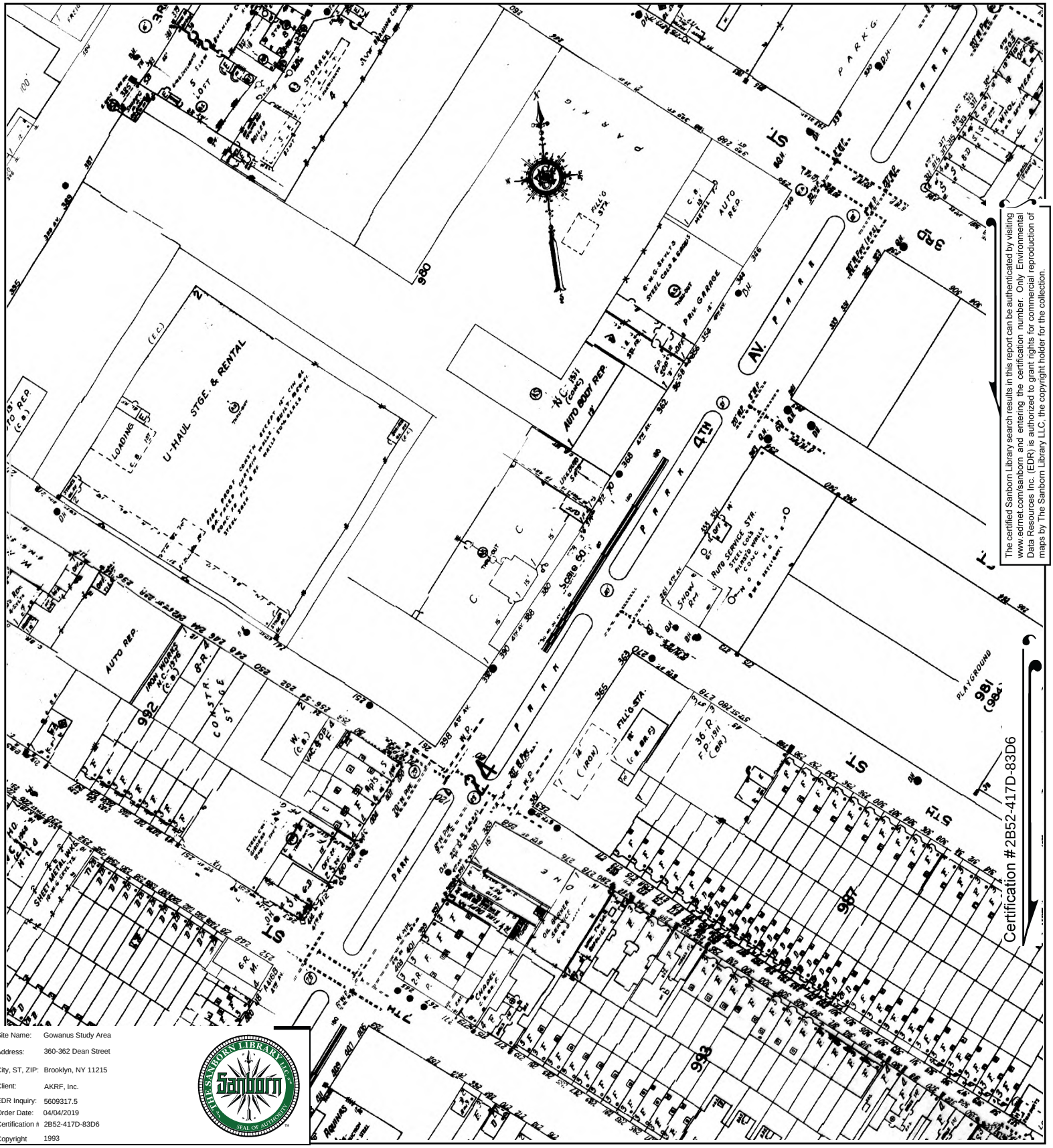
U-HAUL STGE. & RENTAL
AUTO REP.
AUTO BODY REP.
PARK
PARK
PARK

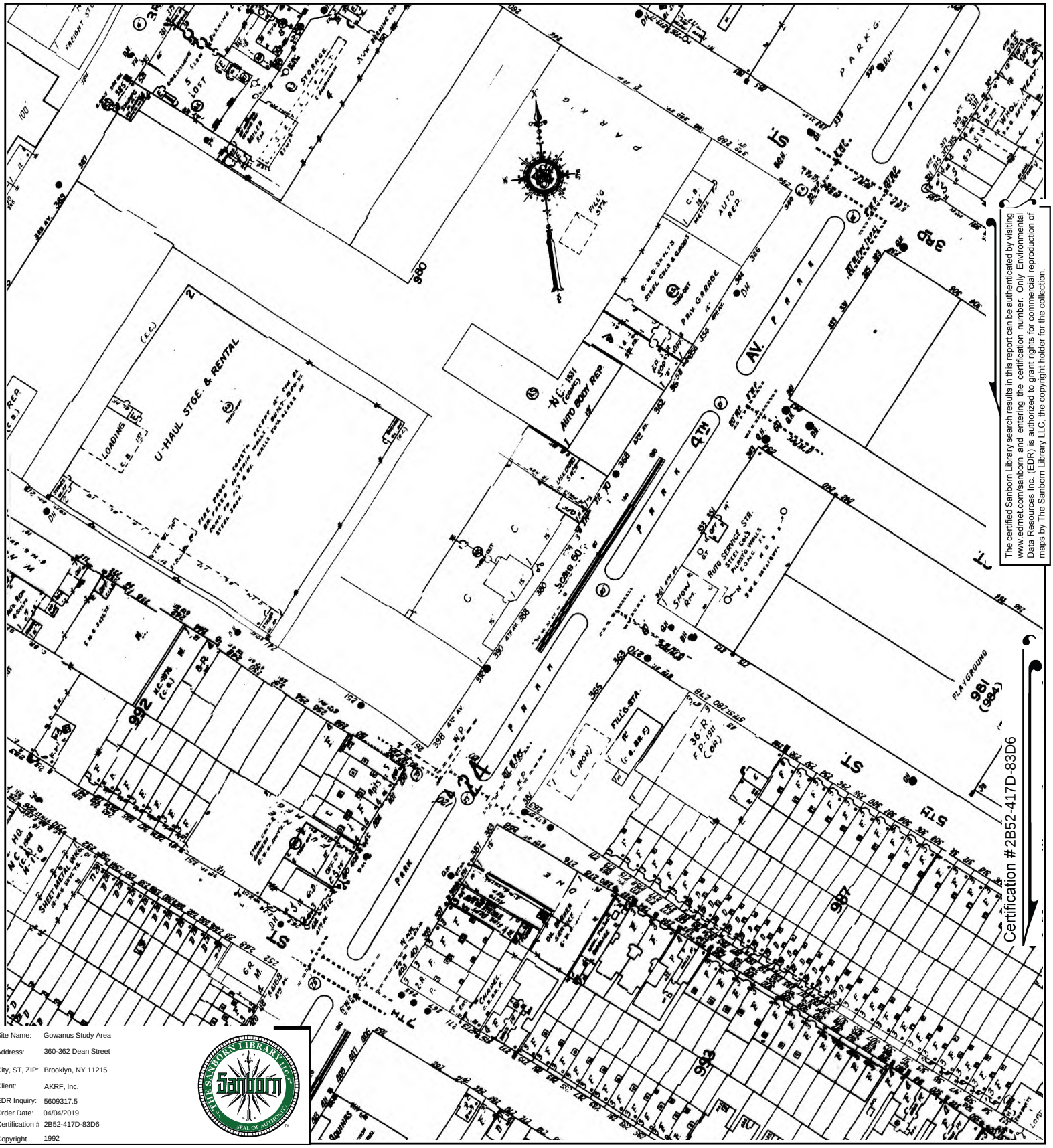

The certified Sanborn Library search results in this report can be authenticated by visiting www.edrnet.com/sanborn and entering the certification number. Only Environmental Data Resources Inc. (EDR) is authorized to grant rights for commercial reproduction of maps by The Sanborn Library LLC, the copyright holder for the collection.

Site Name:	Gowanus Study Area
Address:	360-362 Dean Street
City, ST, ZIP:	Brooklyn, NY 11215
Client:	AKRF, Inc.
EDR Inquiry:	5609317.5
Order Date:	04/04/2019
Certification #	2B52-417D-83D6
Copyright	1992

This Certified Sanborn Map combines the following sheets.
Outlined areas indicate map sheets within the collection.

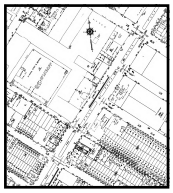

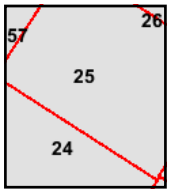

Volume 6, Sheet 25
Volume 6, Sheet 24

0 Feet 150 300 600

N

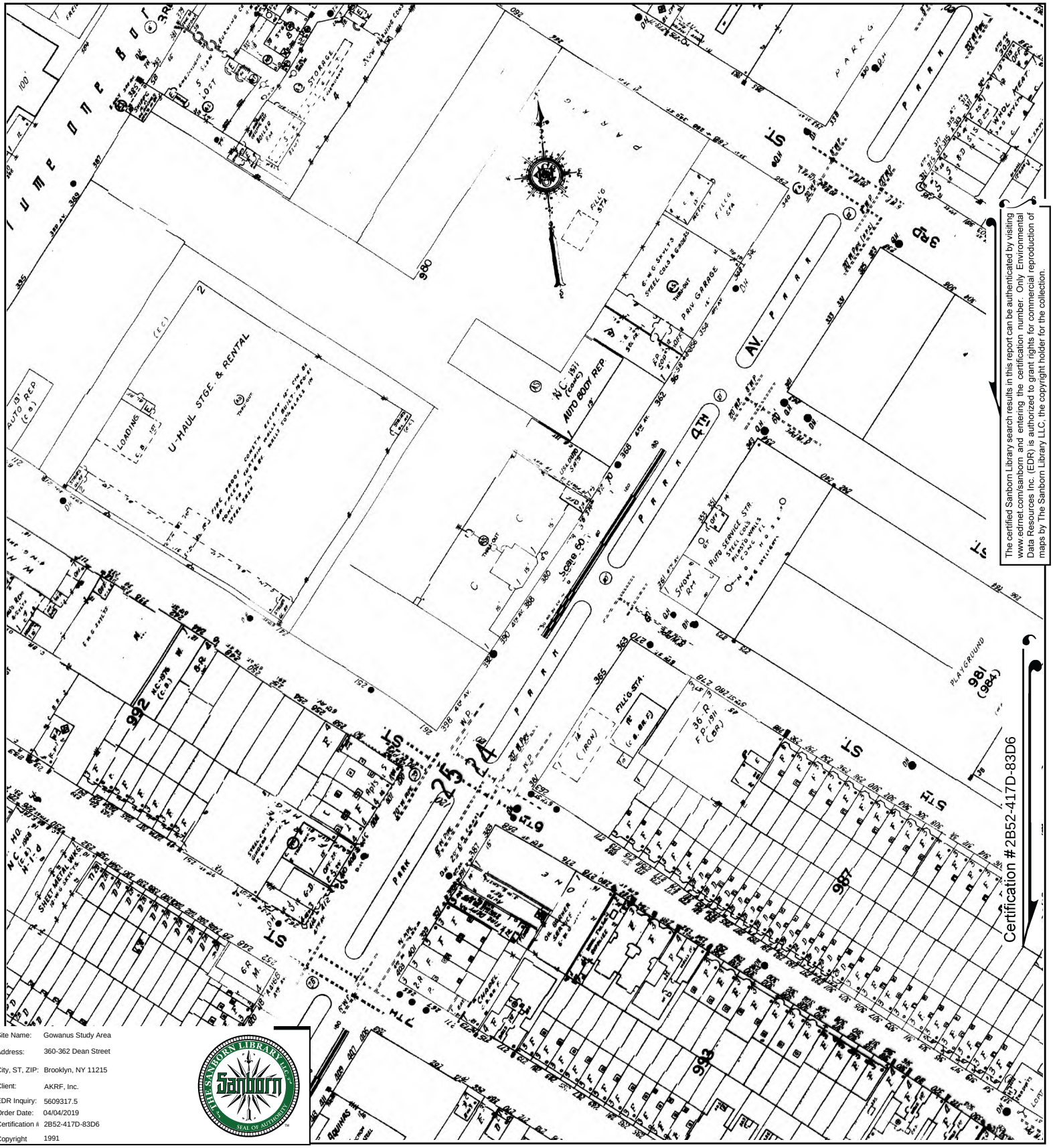

The certified Sanborn Library search results in this report can be authenticated by visiting www.edrnet.com/sanborn and entering the certification number. Only Environmental Data Resources Inc. (EDR) is authorized to grant rights for commercial reproduction of maps by The Sanborn Library LLC, the copyright holder for the collection.

Site Name:	Gowanus Study Area
Address:	360-362 Dean Street
City, ST, ZIP:	Brooklyn, NY 11215
Client:	AKRF, Inc.
EDR Inquiry:	5609317.5
Order Date:	04/04/2019
Certification #:	2B52-417D-83D6
Copyright	1991

This Certified Sanborn Map combines the following sheets.
Outlined areas indicate map sheets within the collection.

0 Feet 150 300 600

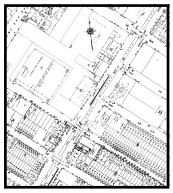

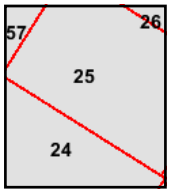

Volume 6, Sheet 25
Volume 6, Sheet 24

N

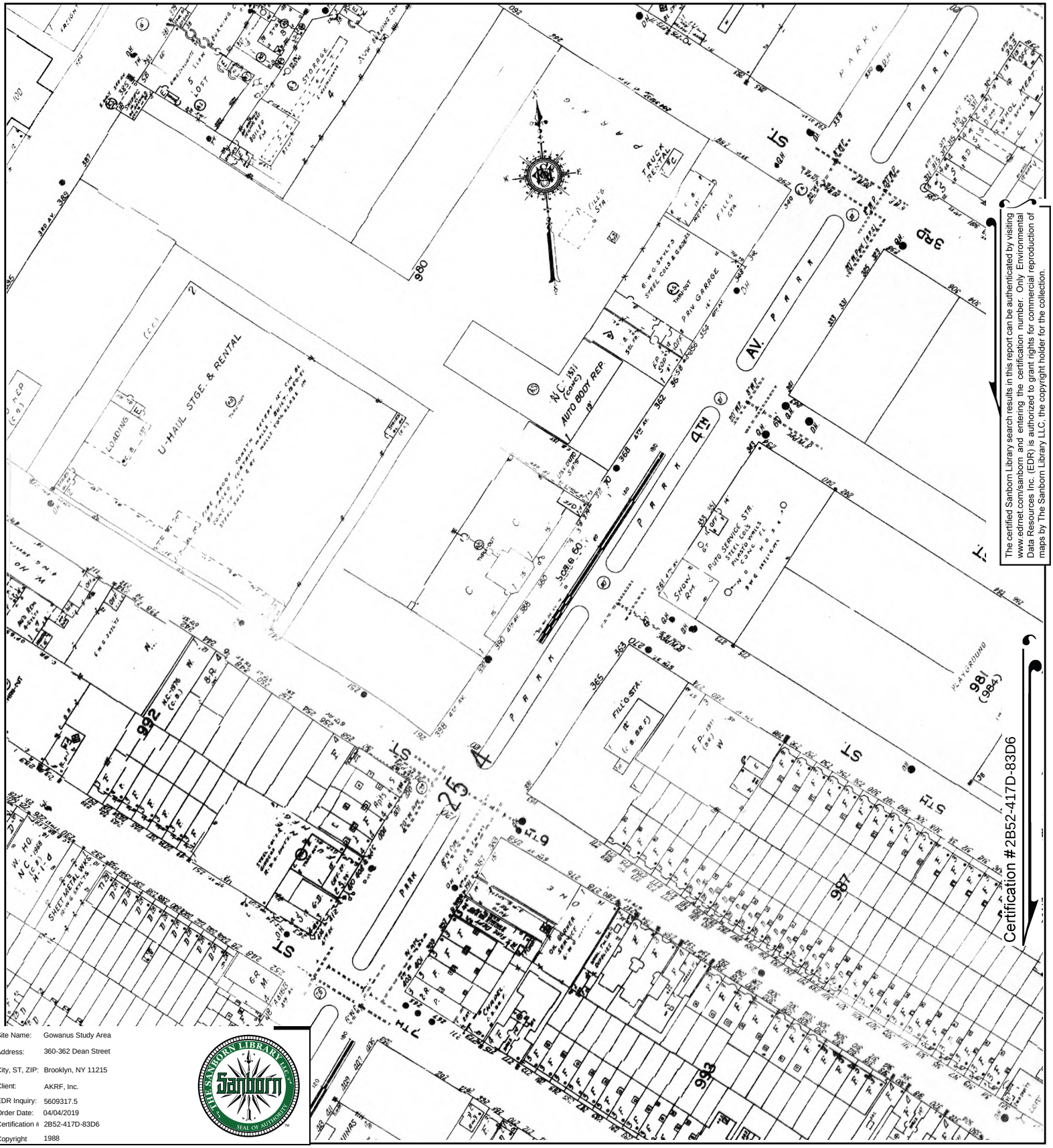

The certified Sanborn Library search results in this report can be authenticated by visiting www.edrnet.com/sanborn and entering the certification number. Only Environmental Data Resources Inc. (EDR) is authorized to grant rights for commercial reproduction of maps by The Sanborn Library LLC, the copyright holder for the collection.

Certification #2B52-417D-83D6

Site Name:	Gowanus Study Area
Address:	360-362 Dean Street
City, ST, ZIP:	Brooklyn, NY 11215
Client:	AKRF, Inc.
EDR Inquiry:	5609317.5
Order Date:	04/04/2019
Certification #	2B52-417D-83D6
Copyright	1988

This Certified Sanborn Map combines the following sheets.
Outlined areas indicate map sheets within the collection.

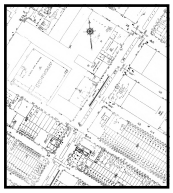

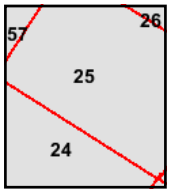

Volume 6, Sheet 25
Volume 6, Sheet 24

0 Feet 150 300 600

N

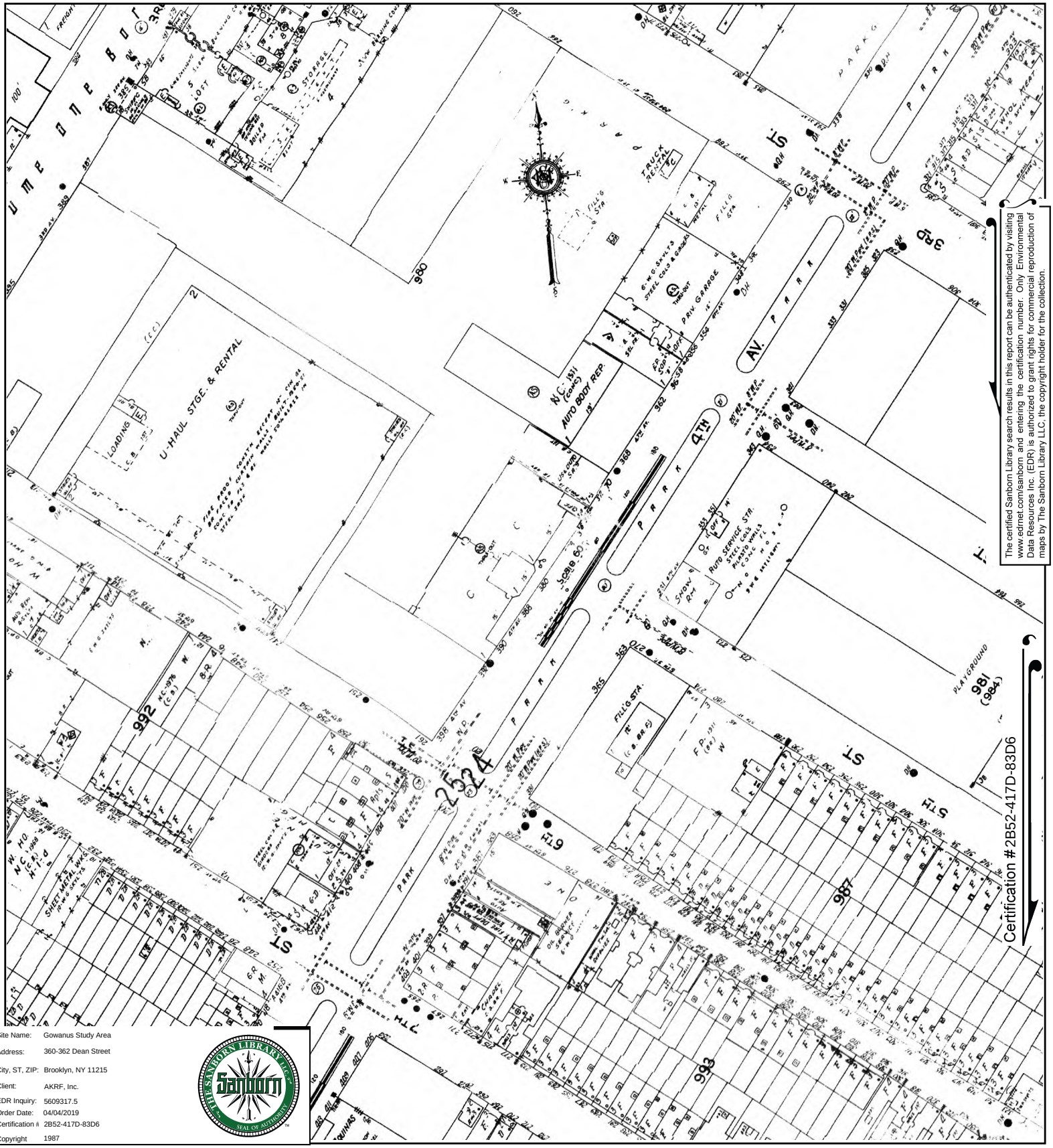

The certified Sanborn Library search results in this report can be authenticated by visiting www.edrnet.com/sanborn and entering the certification number. Only Environmental Data Resources Inc. (EDR) is authorized to grant rights for commercial reproduction of maps by The Sanborn Library LLC, the copyright holder for the collection.

Certification #2B52-417D-83D6

Site Name:	Gowanus Study Area
Address:	360-362 Dean Street
City, ST, ZIP:	Brooklyn, NY 11215
Client:	AKRF, Inc.
EDR Inquiry:	5609317.5
Order Date:	04/04/2019
Certification #:	2B52-417D-83D6
Copyright	1987

This Certified Sanborn Map combines the following sheets.
Outlined areas indicate map sheets within the collection.

0 Feet 150 300 600

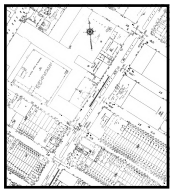

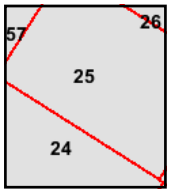

Volume 6, Sheet 25
Volume 6, Sheet 24

N

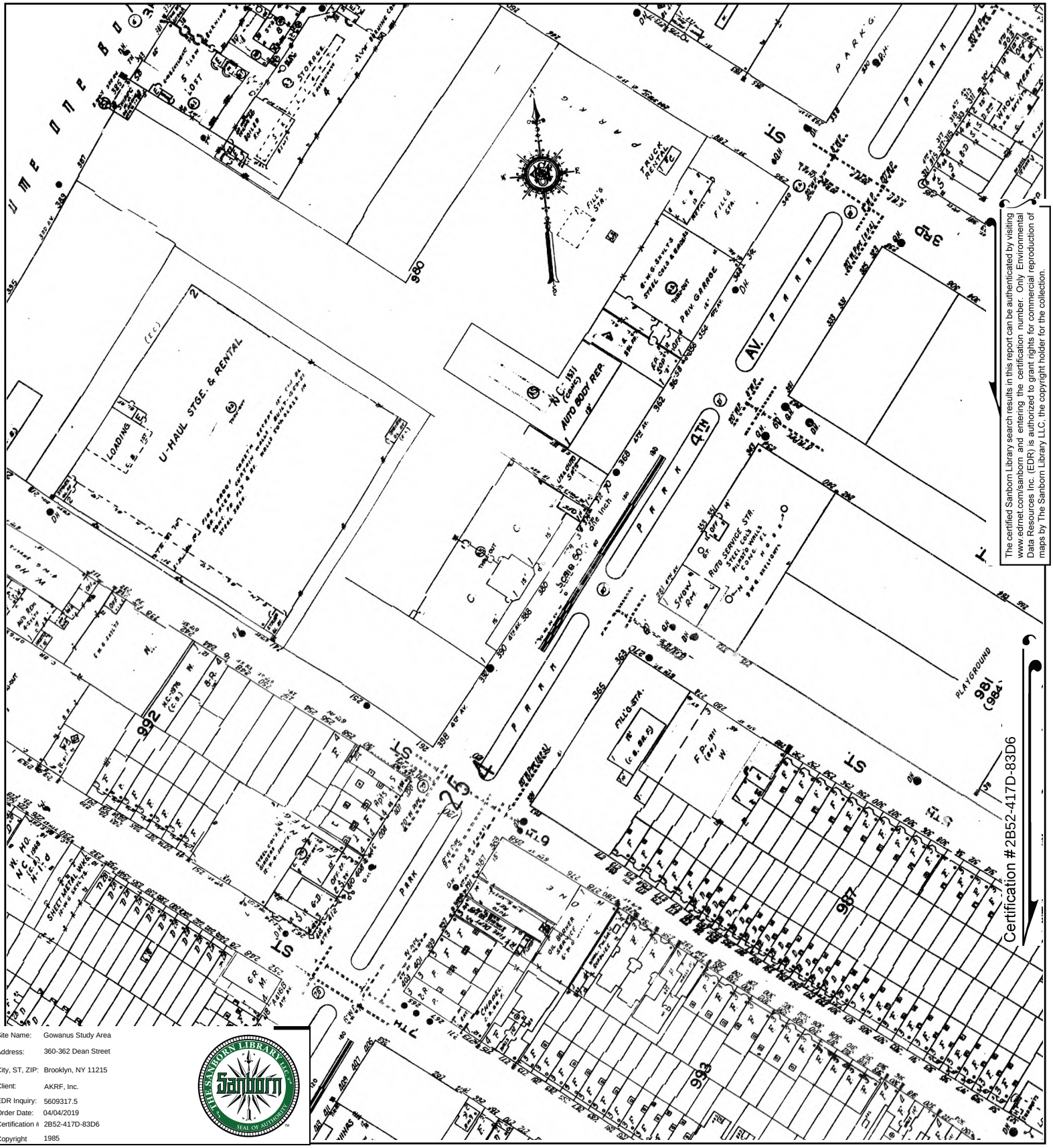

The certified Sanborn Library search results in this report can be authenticated by visiting www.edrnet.com/sanborn and entering the certification number. Only Environmental Data Resources Inc. (EDR) is authorized to grant rights for commercial reproduction of maps by The Sanborn Library LLC, the copyright holder for the collection.

Site Name:	Gowanus Study Area
Address:	360-362 Dean Street
City, ST, ZIP:	Brooklyn, NY 11215
Client:	AKRF, Inc.
EDR Inquiry:	5609317.5
Order Date:	04/04/2019
Certification #	2B52-417D-83D6
Copyright	1985

This Certified Sanborn Map combines the following sheets.
Outlined areas indicate map sheets within the collection.

0 Feet 150 300 600

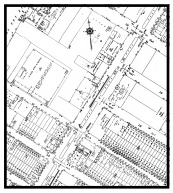

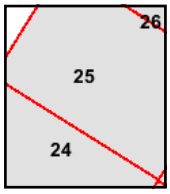

Volume 6, Sheet 25
Volume 6, Sheet 24

N

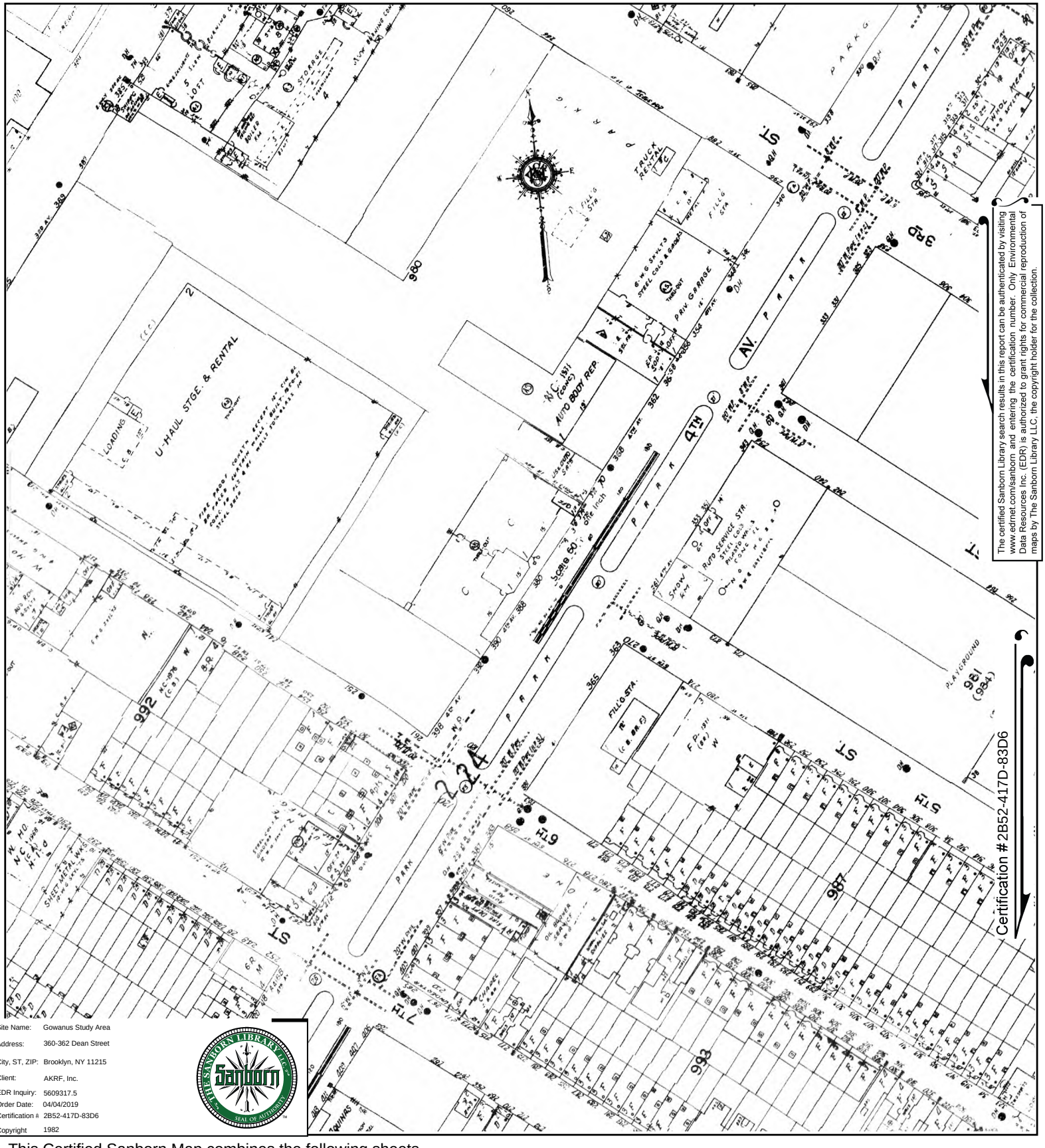

The certified Sanborn Library search results in this report can be authenticated by visiting www.edrnet.com/sanborn and entering the certification number. Only Environmental Data Resources Inc. (EDR) is authorized to grant rights for commercial reproduction of maps by The Sanborn Library LLC, the copyright holder for the collection.

Site Name:	Gowanus Study Area
Address:	360-362 Dean Street
City, ST, ZIP:	Brooklyn, NY 11215
Client:	AKRF, Inc.
EDR Inquiry:	5609317.5
Order Date:	04/04/2019
Certification #	2B52-417D-83D6
Copyright	1982

This Certified Sanborn Map combines the following sheets.
Outlined areas indicate map sheets within the collection.

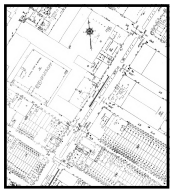

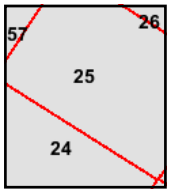

Volume 6, Sheet 25
Volume 6, Sheet 24

0 Feet 150 300 600

N



The certified Sanborn Library search results in this report can be authenticated by visiting www.edrnet.com/sanborn and entering the certification number. Only Environmental Data Resources Inc. (EDR) is authorized to grant rights for commercial reproduction of maps by The Sanborn Library LLC, the copyright holder for the collection.

Site Name:	Gowanus Study Area
Address:	360-362 Dean Street
City, ST, ZIP:	Brooklyn, NY 11215
Client:	AKRF, Inc.
EDR Inquiry:	5609317.5
Order Date:	04/04/2019
Certification #:	2B52-417D-83D6
Copyright	1980

This Certified Sanborn Map combines the following sheets.
Outlined areas indicate map sheets within the collection.



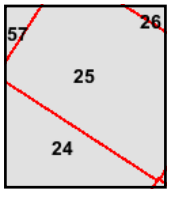

Volume 6, Sheet 25
Volume 6, Sheet 24
Volume 6, Sheet 25
Volume 6, Sheet 24

0 Feet 150 300 600

N

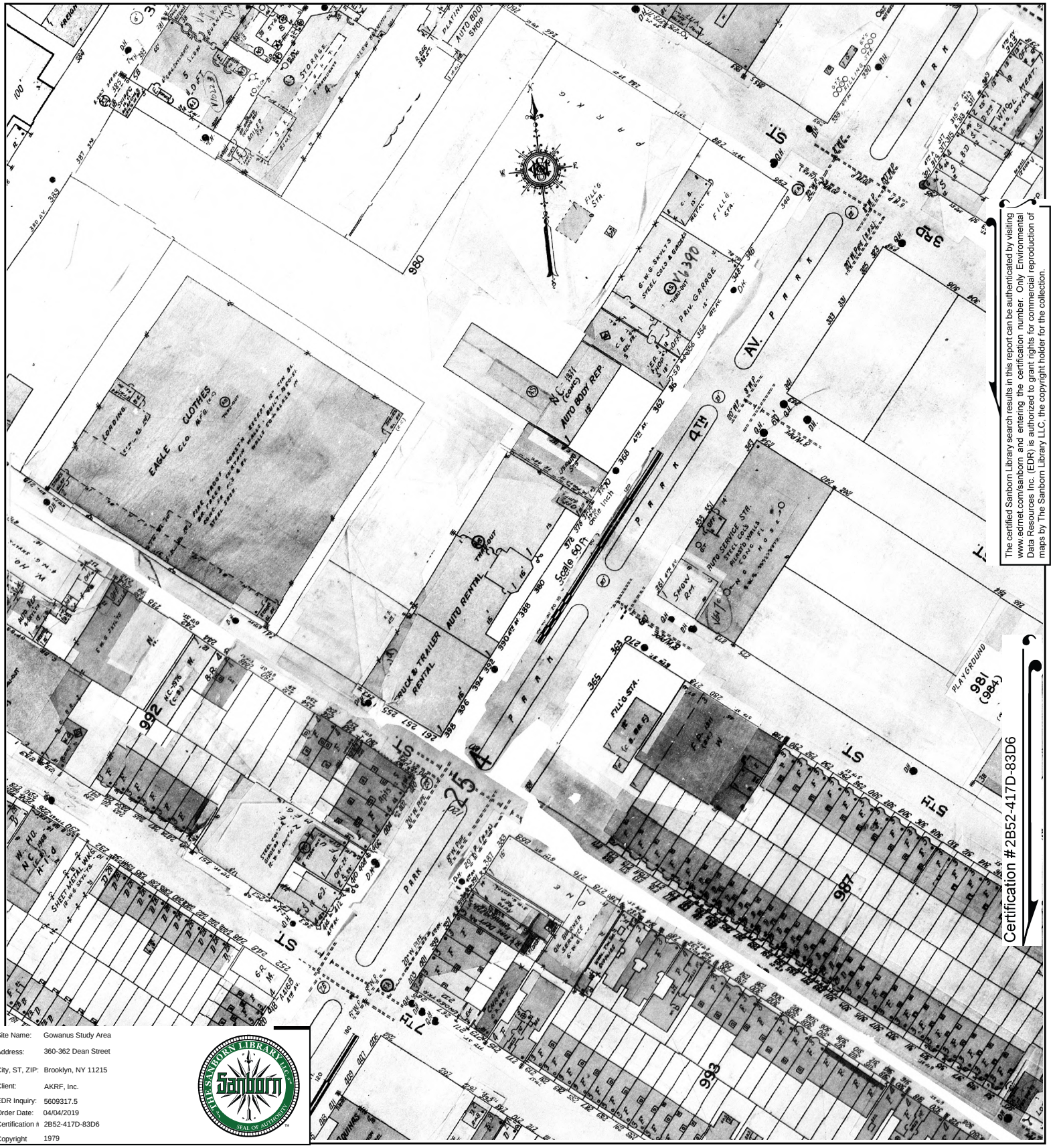

The certified Sanborn Library search results in this report can be authenticated by visiting www.edrnet.com/sanborn and entering the certification number. Only Environmental Data Resources Inc. (EDR) is authorized to grant rights for commercial reproduction of maps by The Sanborn Library LLC, the copyright holder for the collection.

Certification #2B52-417D-83D6

Site Name:	Gowanus Study Area
Address:	360-362 Dean Street
City, ST, ZIP:	Brooklyn, NY 11215
Client:	AKRF, Inc.
EDR Inquiry:	5609317.5
Order Date:	04/04/2019
Certification #:	2B52-417D-83D6
Copyright	1979

This Certified Sanborn Map combines the following sheets.
Outlined areas indicate map sheets within the collection.



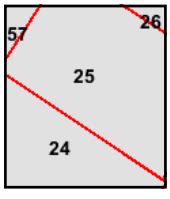

Volume 6, Sheet 24
Volume 6, Sheet 25

0 Feet 150 300 600

N

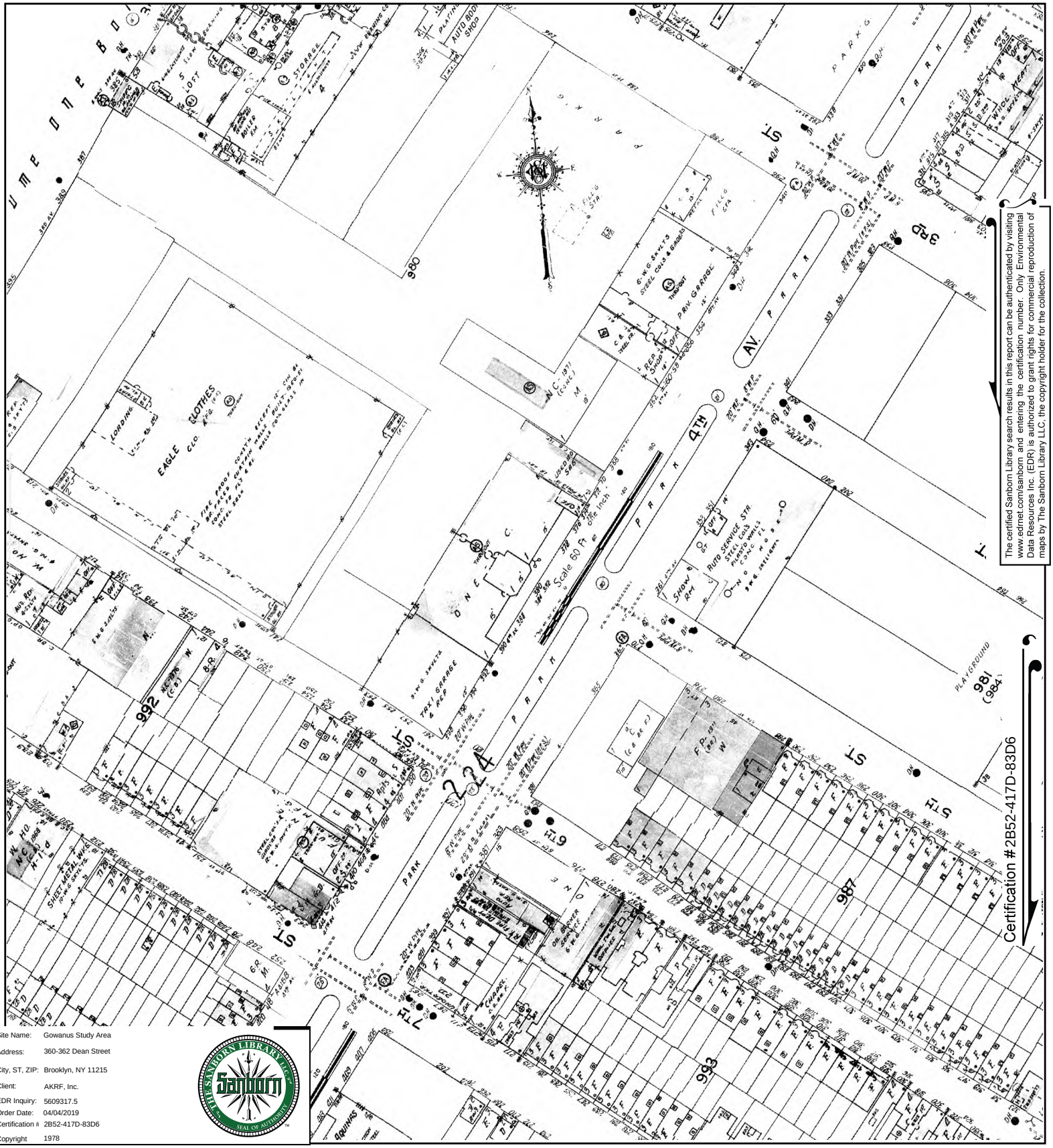

The certified Sanborn Library search results in this report can be authenticated by visiting www.edrnet.com/sanborn and entering the certification number. Only Environmental Data Resources Inc. (EDR) is authorized to grant rights for commercial reproduction of maps by The Sanborn Library LLC, the copyright holder for the collection.

Site Name:	Gowanus Study Area
Address:	360-362 Dean Street
City, ST, ZIP:	Brooklyn, NY 11215
Client:	AKRF, Inc.
EDR Inquiry:	5609317.5
Order Date:	04/04/2019
Certification #:	2B52-417D-83D6
Copyright	1978

This Certified Sanborn Map combines the following sheets.
Outlined areas indicate map sheets within the collection.

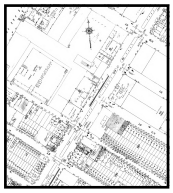

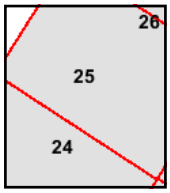

Volume 6, Sheet 25
Volume 6, Sheet 24

0 Feet 150 300 600

N

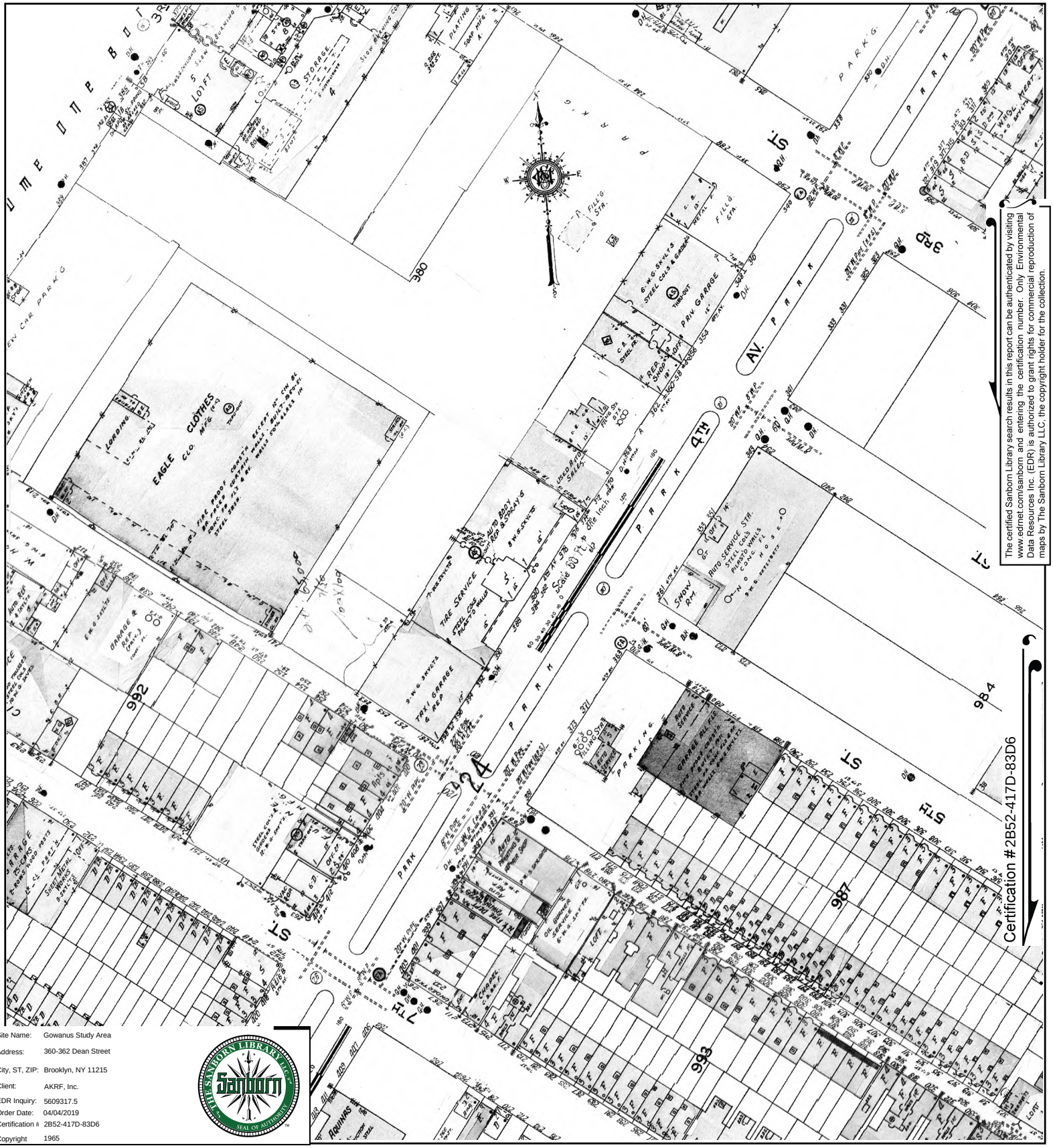

The certified Sanborn Library search results in this report can be authenticated by visiting www.edrnet.com/sanborn and entering the certification number. Only Environmental Data Resources Inc. (EDR) is authorized to grant rights for commercial reproduction of maps by The Sanborn Library LLC, the copyright holder for the collection.

Site Name:	Gowanus Study Area
Address:	360-362 Dean Street
City, ST, ZIP:	Brooklyn, NY 11215
Client:	AKRF, Inc.
EDR Inquiry:	5609317.5
Order Date:	04/04/2019
Certification #	2B52-417D-83D6
Copyright	1965

This Certified Sanborn Map combines the following sheets.
Outlined areas indicate map sheets within the collection.

0 Feet 150 300 600

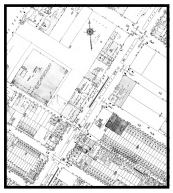

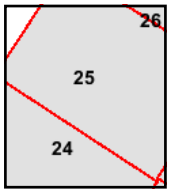

Volume 6, Sheet 25
Volume 6, Sheet 24

N

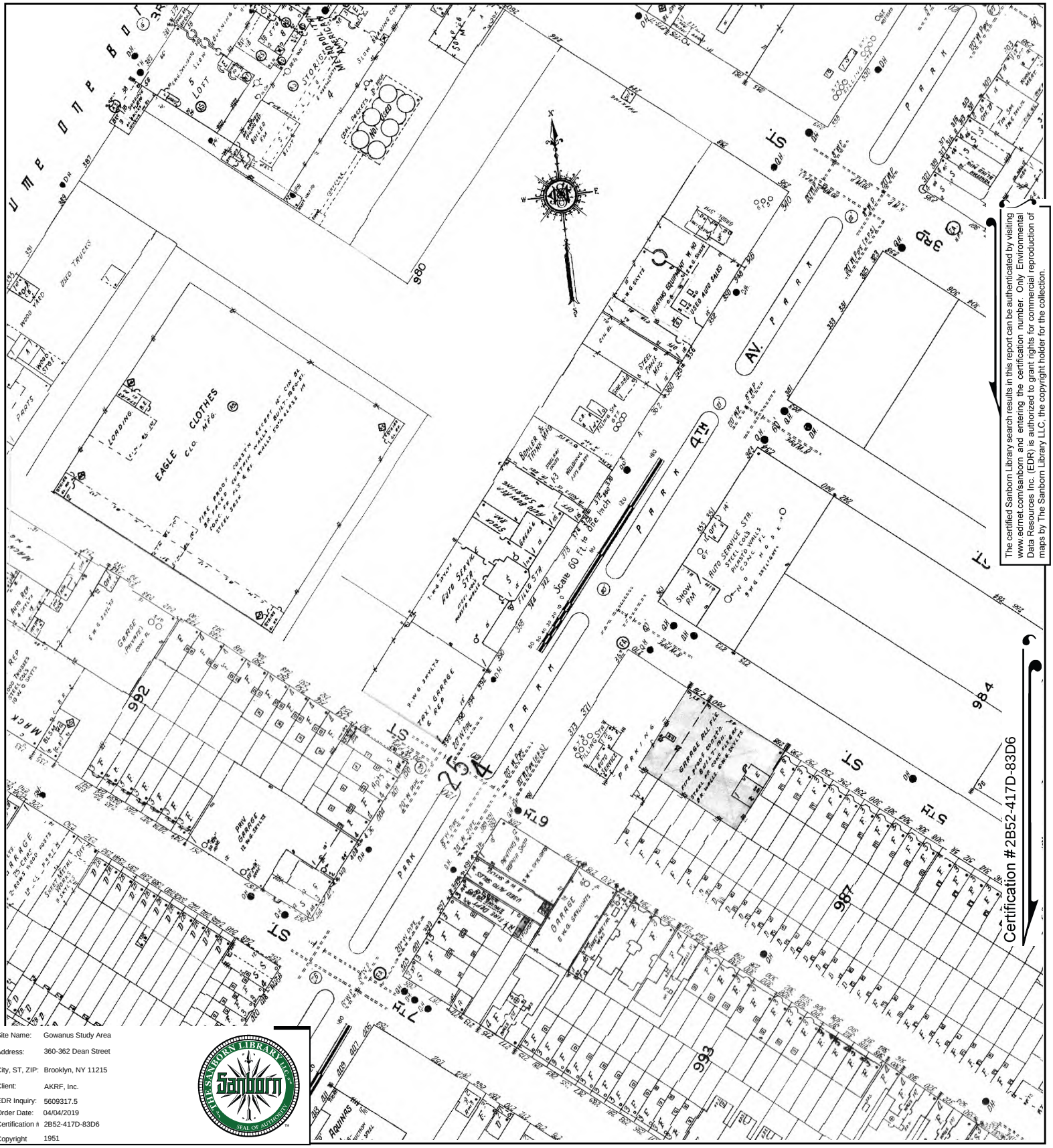

The certified Sanborn Library search results in this report can be authenticated by visiting www.edrnet.com/sanborn and entering the certification number. Only Environmental Data Resources Inc. (EDR) is authorized to grant rights for commercial reproduction of maps by The Sanborn Library LLC, the copyright holder for the collection.

Site Name:	Gowanus Study Area
Address:	360-362 Dean Street
City, ST, ZIP:	Brooklyn, NY 11215
Client:	AKRF, Inc.
EDR Inquiry:	5609317.5
Order Date:	04/04/2019
Certification #	2B52-417D-83D6
Copyright	1951

This Certified Sanborn Map combines the following sheets.
Outlined areas indicate map sheets within the collection.

0 Feet 150 300 600

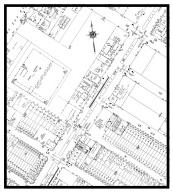

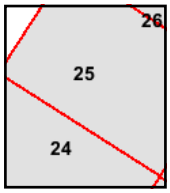

Volume 6, Sheet 25
Volume 6, Sheet 24

N

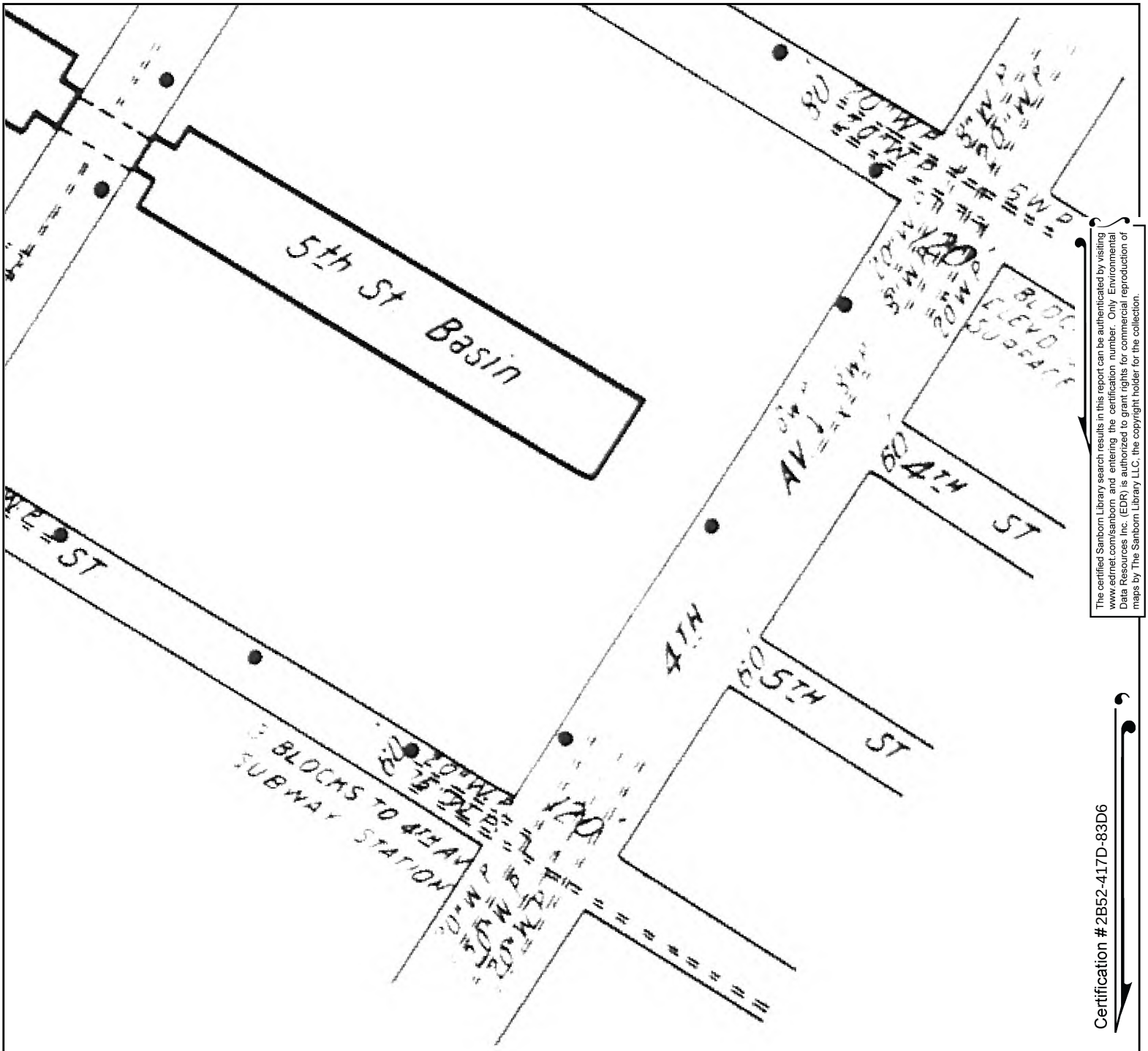

The certified Sanborn Library search results in this report can be authenticated by visiting www.edrnet.com/sanborn and entering the certification number. Only Environmental Data Resources Inc. (EDR) is authorized to grant rights for commercial reproduction of maps by The Sanborn Library LLC, the copyright holder for the collection.

Certification #2B52-417D-83D6

Site Name: Gowanus Study Area
Address: 360-362 Dean Street
City, ST, ZIP: Brooklyn, NY 11215
Client: AKRF, Inc.
EDR Inquiry: 5609317.5
Order Date: 04/04/2019
Certification #: 2B52-417D-83D6
Copyright: 1928

This Certified Sanborn Map combines the following sheets. Outlined areas indicate map sheets within the collection.

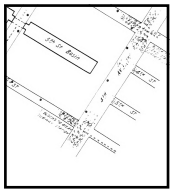

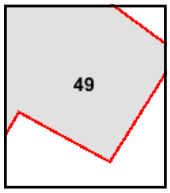

Volume Pier Maps, Sheet 49

0 Feet 150 300 600

N

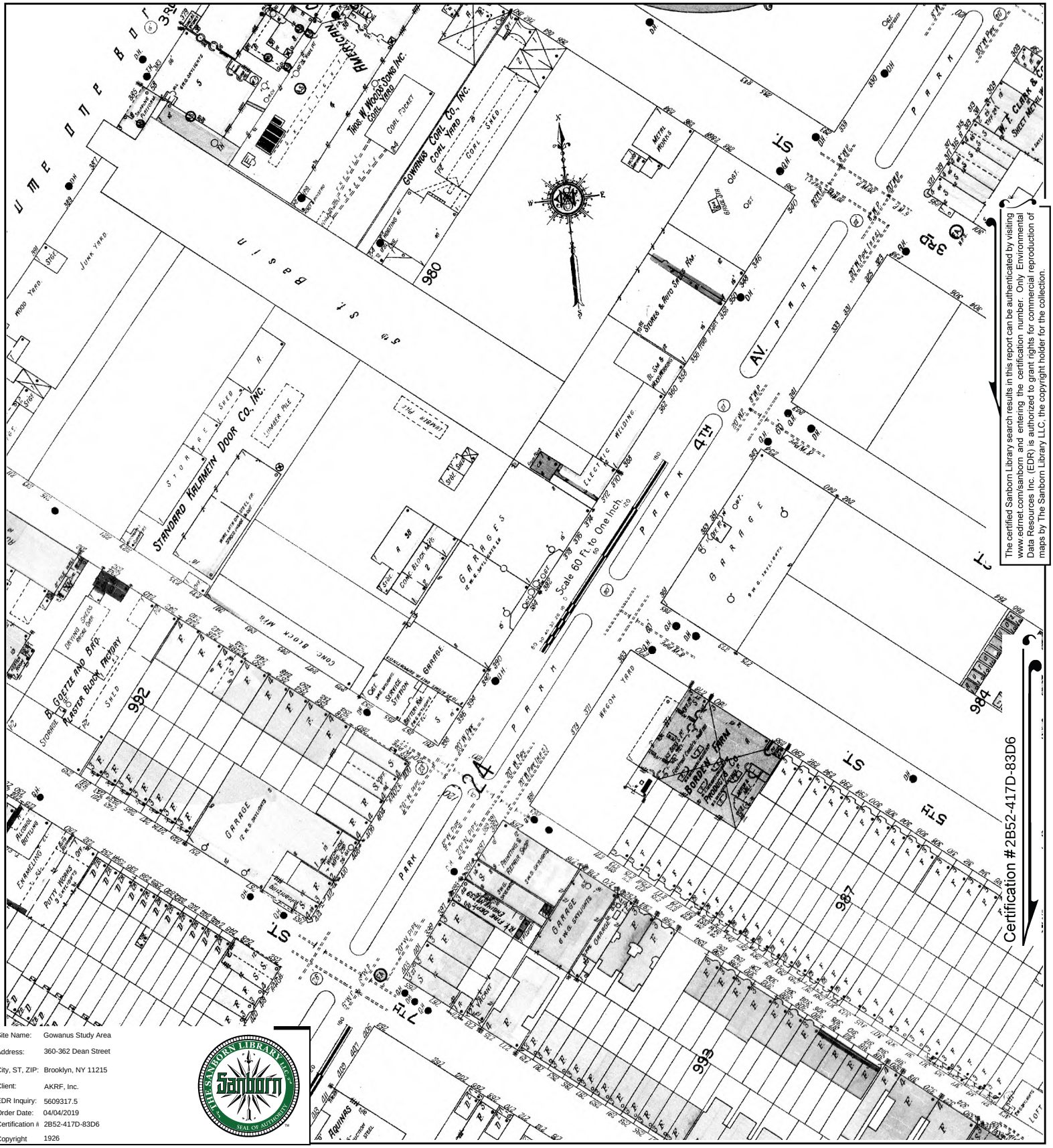

The certified Sanborn Library search results in this report can be authenticated by visiting www.edrnet.com/sanborn and entering the certification number. Only Environmental Data Resources Inc. (EDR) is authorized to grant rights for commercial reproduction of maps by The Sanborn Library LLC, the copyright holder for the collection.

Site Name:	Gowanus Study Area
Address:	360-362 Dean Street
City, ST, ZIP:	Brooklyn, NY 11215
Client:	AKRF, Inc.
EDR Inquiry:	5609317.5
Order Date:	04/04/2019
Certification #:	2B52-417D-83D6
Copyright	1926

This Certified Sanborn Map combines the following sheets.
Outlined areas indicate map sheets within the collection.

0 Feet 150 300 600

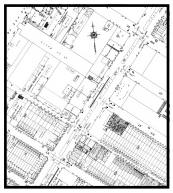

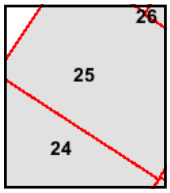

Volume 6, Sheet 25
Volume 6, Sheet 24

N

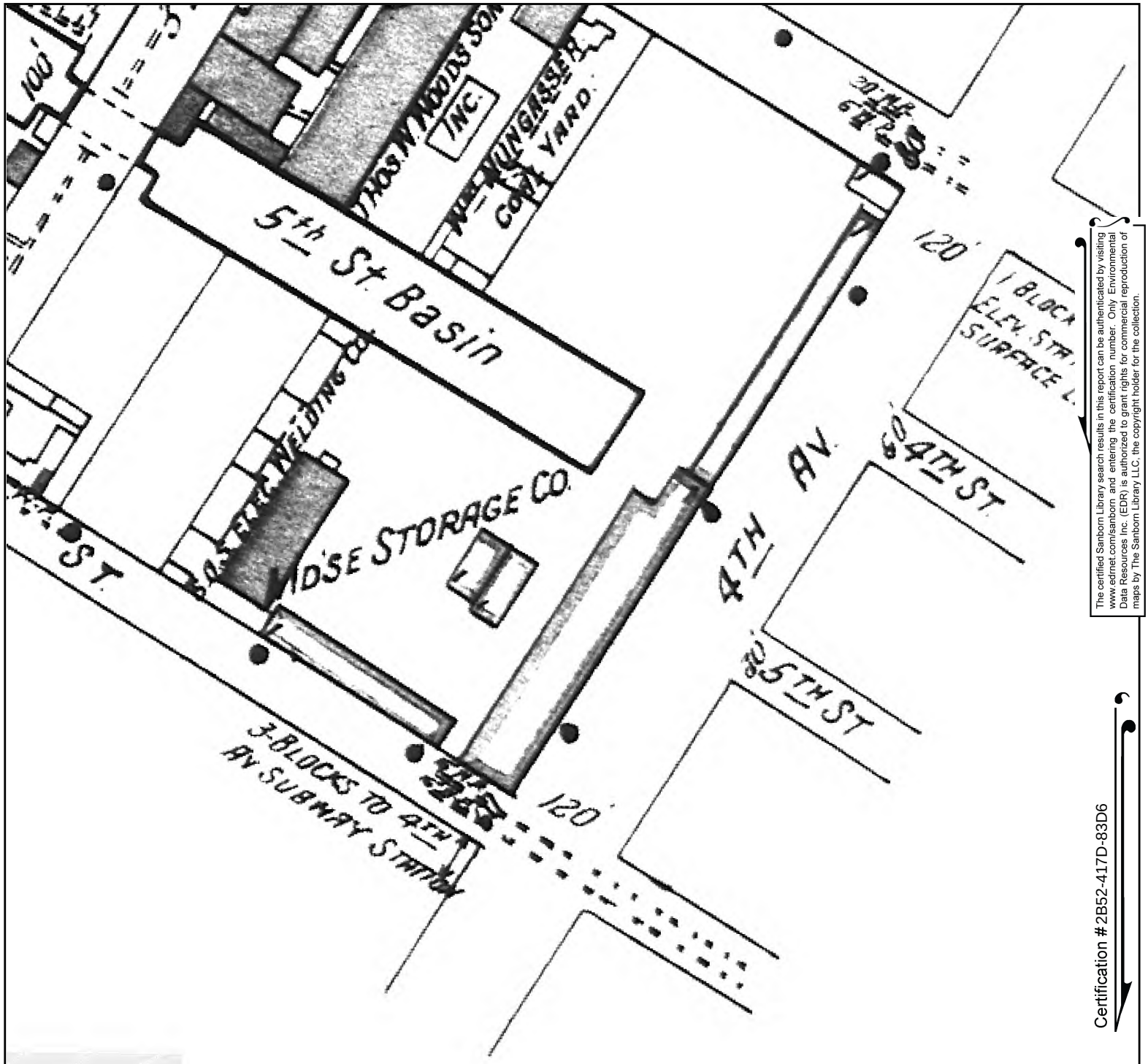

The certified Sanborn Library search results in this report can be authenticated by visiting www.edrnet.com/sanborn and entering the certification number. Only Environmental Data Resources Inc. (EDR) is authorized to grant rights for commercial reproduction of maps by The Sanborn Library LLC, the copyright holder for the collection.

Certification #2B52-417D-83D6

Site Name: Gowanus Study Area
Address: 360-362 Dean Street
City, ST, ZIP: Brooklyn, NY 11215
Client: AKRF, Inc.
EDR Inquiry: 5609317.5
Order Date: 04/04/2019
Certification #: 2B52-417D-83D6
Copyright: 1922

This Certified Sanborn Map combines the following sheets. Outlined areas indicate map sheets within the collection.

Volume Pier Maps, Sheet 41

0 Feet 150 300 600

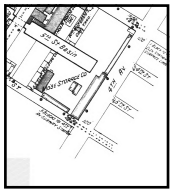

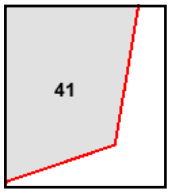

N

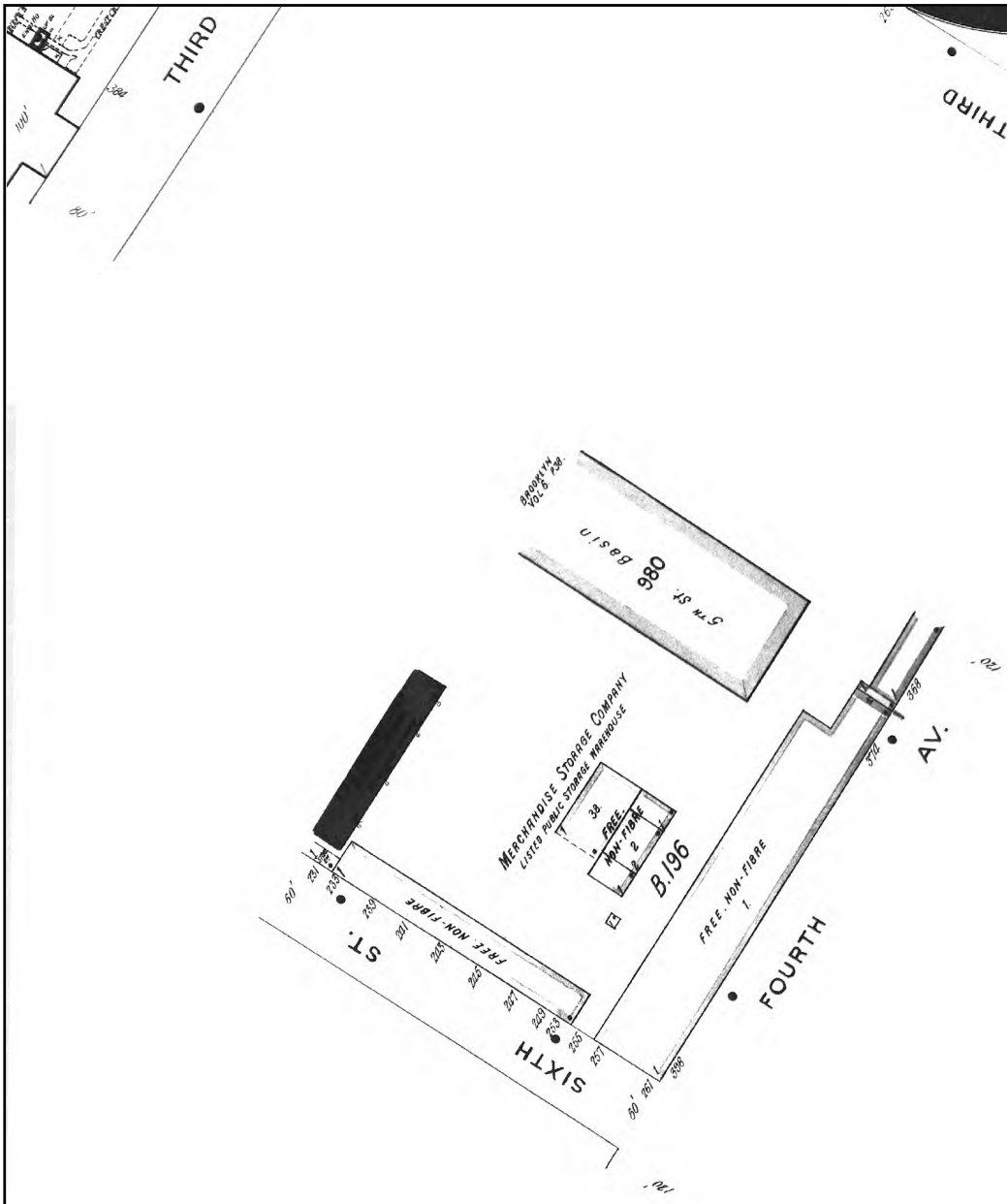

The certified Sanborn Library search results in this report can be authenticated by visiting www.edrnet.com/sanborn and entering the certification number. Only Environmental Data Resources Inc. (EDR) is authorized to grant rights for commercial reproduction of maps by The Sanborn Library LLC, the copyright holder for the collection.

Certification #2B52-417D-83D6

Site Name: Gowanus Study Area
Address: 360-362 Dean Street
City, ST, ZIP: Brooklyn, NY 11215
Client: AKRF, Inc.
EDR Inquiry: 5609317.5
Order Date: 04/04/2019
Certification #: 2B52-417D-83D6
Copyright: 1921

This Certified Sanborn Map combines the following sheets. Outlined areas indicate map sheets within the collection.

0 Feet 150 300 600

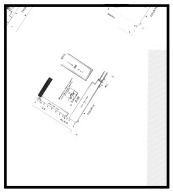

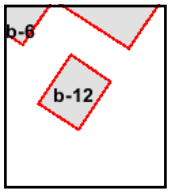

Volume Atlas Maps, Sheet b-12

N

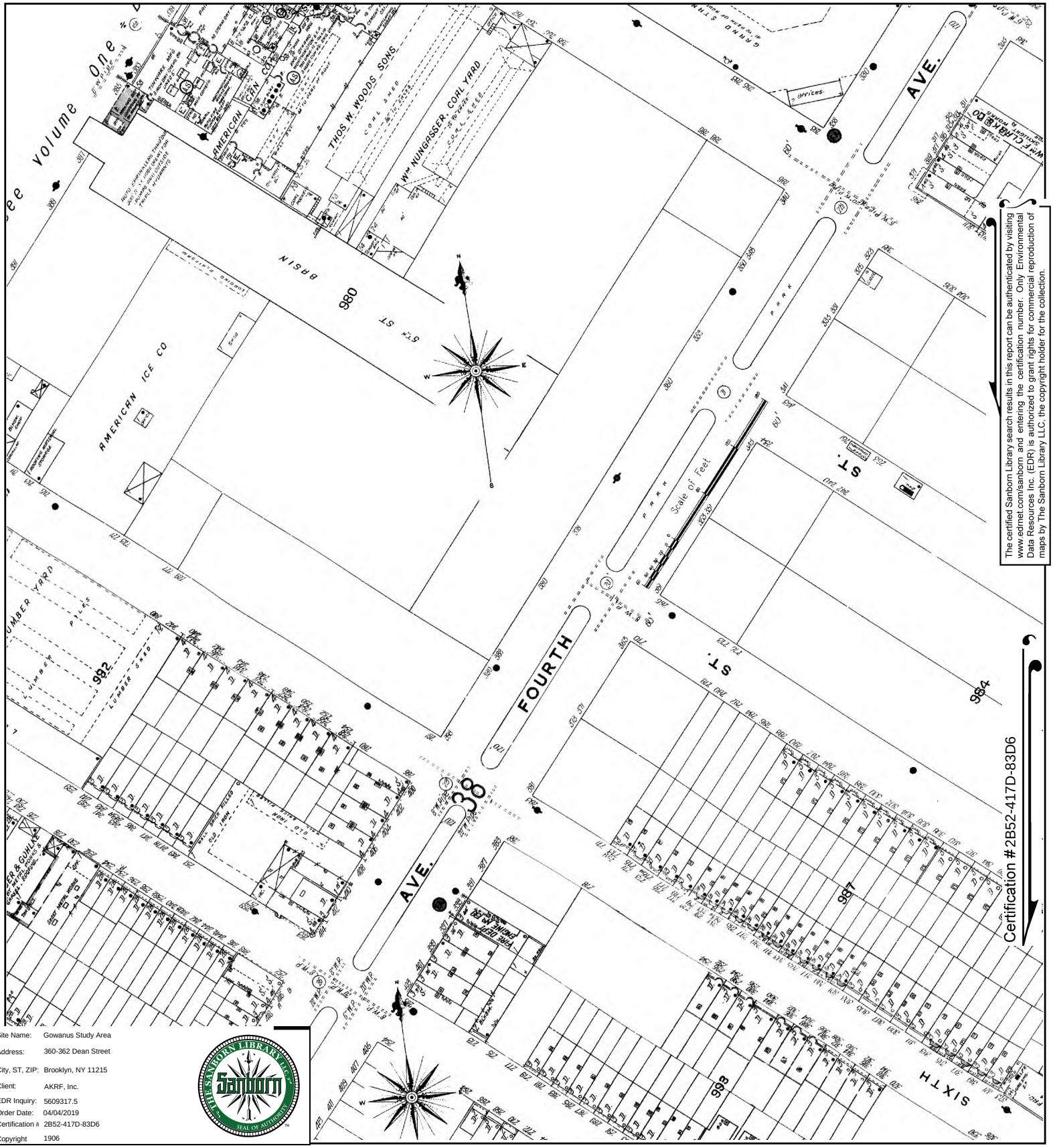

The certified Sanborn Library search results in this report can be authenticated by visiting www.edrnet.com/sanborn and entering the certification number. Only Environmental Data Resources Inc. (EDR) is authorized to grant rights for commercial reproduction of maps by The Sanborn Library LLC, the copyright holder for the collection.

Site Name:	Gowanus Study Area
Address:	360-362 Dean Street
City, ST, ZIP:	Brooklyn, NY 11215
Client:	AKRF, Inc.
EDR Inquiry:	5609317.5
Order Date:	04/04/2019
Certification #:	2B52-417D-83D6
Copyright	1906

This Certified Sanborn Map combines the following sheets.
Outlined areas indicate map sheets within the collection.

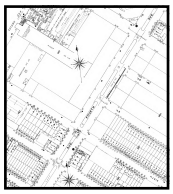

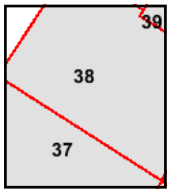

Volume 6, Sheet 38
Volume 6, Sheet 37

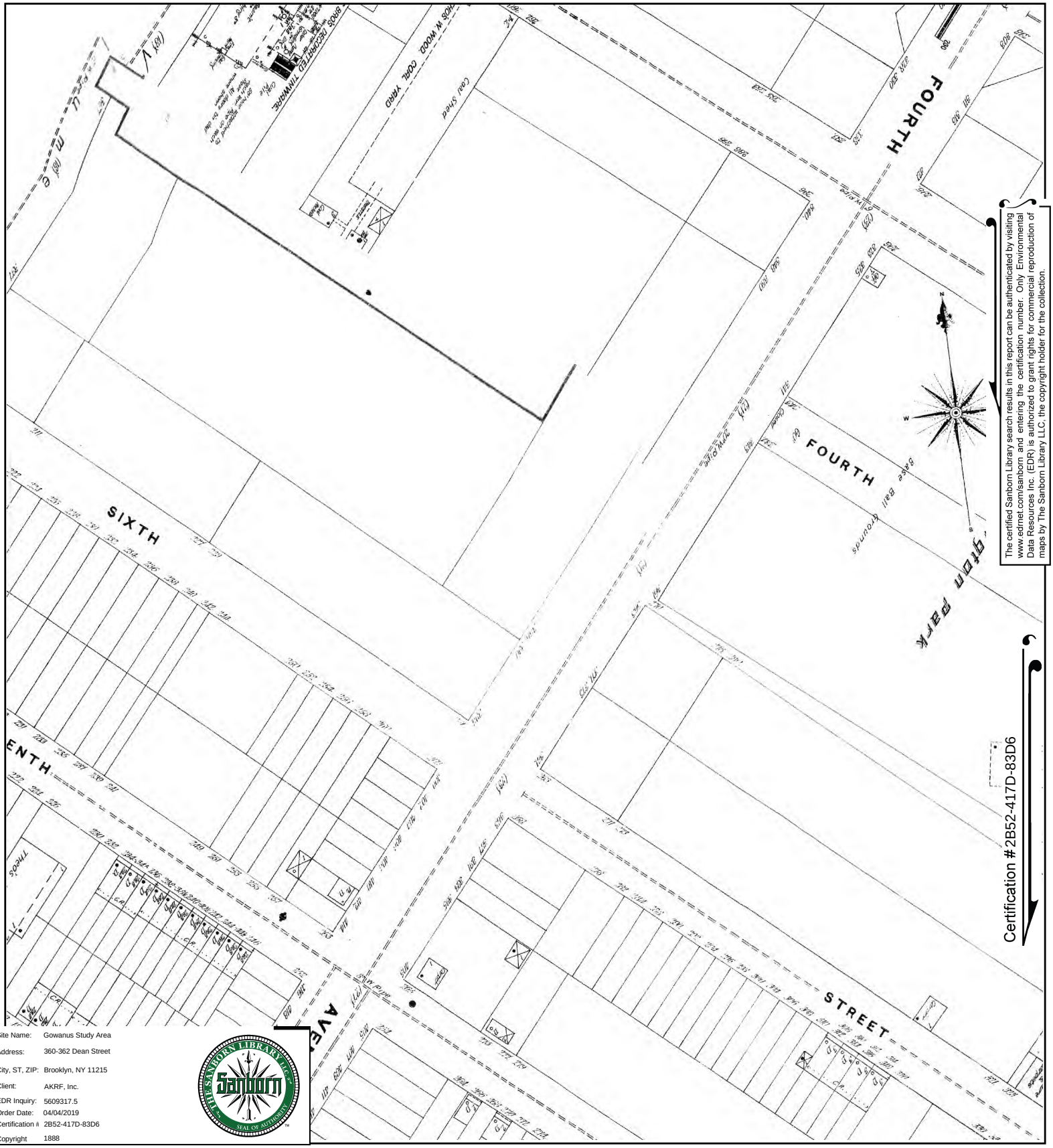

The certified Sanborn Library search results in this report can be authenticated by visiting www.edrnet.com/sanborn and entering the certification number. Only Environmental Data Resources Inc. (EDR) is authorized to grant rights for commercial reproduction of maps by The Sanborn Library LLC, the copyright holder for the collection.

Certification #2B52-417D-83D6

Site Name:	Gowanus Study Area
Address:	360-362 Dean Street
City, ST, ZIP:	Brooklyn, NY 11215
Client:	AKRF, Inc.
EDR Inquiry:	5609317.5
Order Date:	04/04/2019
Certification #	2B52-417D-83D6
Copyright	1888

This Certified Sanborn Map combines the following sheets.
Outlined areas indicate map sheets within the collection.

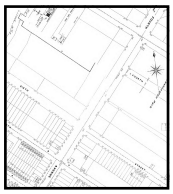

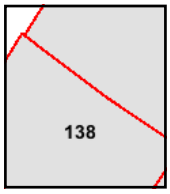

Volume 6, Sheet 138
Volume 6, Sheet 138

0 Feet 150 300 600

N

Gowanus Study Area

360-362 Dean Street

Brooklyn, NY 11215

Inquiry Number: 5609317.5

April 04, 2019

Certified Sanborn® Map Report

6 Armstrong Road, 4th floor
Shelton, CT 06484
Toll Free: 800.352.0050
www.edrnet.com

Certified Sanborn® Map Report

04/04/19

Site Name:

Gowanus Study Area
360-362 Dean Street
Brooklyn, NY 11215
EDR Inquiry # 5609317.5

Client Name:

AKRF, Inc.
440 Park Avenue, South 7th Floor
New York, NY 10016
Contact: Neoma Chefalo

The Sanborn Library has been searched by EDR and maps covering the target property location as provided by AKRF, Inc. were identified for the years listed below. The Sanborn Library is the largest, most complete collection of fire insurance maps. The collection includes maps from Sanborn, Bromley, Perris & Browne, Hopkins, Barlow, and others. Only Environmental Data Resources Inc. (EDR) is authorized to grant rights for commercial reproduction of maps by the Sanborn Library LLC, the copyright holder for the collection. Results can be authenticated by visiting www.edrnet.com/sanborn.

The Sanborn Library is continually enhanced with newly identified map archives. This report accesses all maps in the collection as of the day this report was generated.

Certified Sanborn Results:

Certification # 2B52-417D-83D6

PO # 180428

Project 180428

Maps Provided:

2007	1994	1980	1906
2006	1993	1979	1888
2005	1992	1978	
2004	1991	1965	
2003	1988	1951	
2002	1987	1928	
2001	1985	1926	
1995	1982	1922	

Sanborn® Library search results

Certification #: 2B52-417D-83D6

The Sanborn Library includes more than 1.2 million fire insurance maps from Sanborn, Bromley, Perris & Browne, Hopkins, Barlow and others which track historical property usage in approximately 12,000 American cities and towns. Collections searched:

- ☑ Library of Congress
- ☑ University Publications of America
- ☑ EDR Private Collection

The Sanborn Library LLC Since 1866™

Limited Permission To Make Copies

AKRF, Inc. (the client) is permitted to make up to FIVE photocopies of this Sanborn Map transmittal and each fire insurance map accompanying this report solely for the limited use of its customer. No one other than the client is authorized to make copies. Upon request made directly to an EDR Account Executive, the client may be permitted to make a limited number of additional photocopies. This permission is conditioned upon compliance by the client, its customer and their agents with EDR's copyright policy; a copy of which is available upon request.

Disclaimer - Copyright and Trademark Notice

This Report contains certain information obtained from a variety of public and other sources reasonably available to Environmental Data Resources, Inc. It cannot be concluded from this Report that coverage information for the target and surrounding properties does not exist from other sources. NO WARRANTY EXPRESSED OR IMPLIED, IS MADE WHATSOEVER IN CONNECTION WITH THIS REPORT. ENVIRONMENTAL DATA RESOURCES, INC. SPECIFICALLY DISCLAIMS THE MAKING OF ANY SUCH WARRANTIES, INCLUDING WITHOUT LIMITATION, MERCHANTABILITY OR FITNESS FOR A PARTICULAR USE OR PURPOSE. ALL RISK IS ASSUMED BY THE USER. IN NO EVENT SHALL ENVIRONMENTAL DATA RESOURCES, INC. BE LIABLE TO ANYONE, WHETHER ARISING OUT OF ERRORS OR OMISSIONS, NEGLIGENCE, ACCIDENT OR ANY OTHER CAUSE, FOR ANY LOSS OF DAMAGE, INCLUDING, WITHOUT LIMITATION, SPECIAL, INCIDENTAL, CONSEQUENTIAL, OR EXEMPLARY DAMAGES. ANY LIABILITY ON THE PART OF ENVIRONMENTAL DATA RESOURCES, INC. IS STRICTLY LIMITED TO A REFUND OF THE AMOUNT PAID FOR THIS REPORT. Purchaser accepts this Report "AS IS". Any analyses, estimates, ratings, environmental risk levels or risk codes provided in this Report are provided for illustrative purposes only, and are not intended to provide, nor should they be interpreted as providing any facts regarding, or prediction or forecast of, any environmental risk for any property. Only a Phase I Environmental Site Assessment performed by an environmental professional can provide information regarding the environmental risk for any property. Additionally, the information provided in this Report is not to be construed as legal advice.

Copyright 2019 by Environmental Data Resources, Inc. All rights reserved. Reproduction in any media or format, in whole or in part, of any report or map of Environmental Data Resources, Inc., or its affiliates, is prohibited without prior written permission.

EDR and its logos (including Sanborn and Sanborn Map) are trademarks of Environmental Data Resources, Inc. or its affiliates. All other trademarks used herein are the property of their respective owners.

Sanborn Sheet Key

This Certified Sanborn Map Report is based upon the following Sanborn Fire Insurance map sheets.

2007 Source Sheets


Volume 6, Sheet 25
2007


Volume 6, Sheet 26
2007


Volume 6, Sheet 36
2007

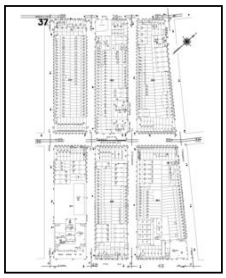
Volume 6, Sheet 37
2007

2006 Source Sheets


Volume 6, Sheet 36
2006

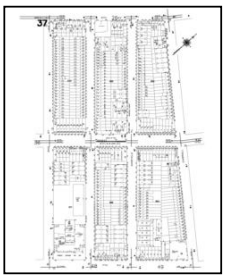
Volume 6, Sheet 37
2006


Volume 6, Sheet 26
2006


Volume 6, Sheet 25
2006

2005 Source Sheets


Volume 6, Sheet 25
2005


Volume 6, Sheet 26
2005


Volume 6, Sheet 36
2005

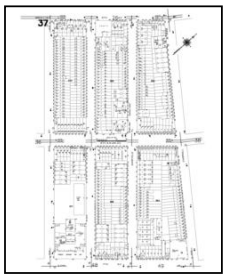
Volume 6, Sheet 37
2005

2004 Source Sheets


Volume 6, Sheet 25
2004


Volume 6, Sheet 26
2004


Volume 6, Sheet 36
2004


Volume 6, Sheet 37
2004

Sanborn Sheet Key

This Certified Sanborn Map Report is based upon the following Sanborn Fire Insurance map sheets.

2003 Source Sheets


Volume 6, Sheet 36
2003


Volume 6, Sheet 37
2003


Volume 6, Sheet 25
2003


Volume 6, Sheet 26
2003

2002 Source Sheets


Volume 6, Sheet 25
2002


Volume 6, Sheet 26
2002


Volume 6, Sheet 37
2002


Volume 6, Sheet 36
2002

2001 Source Sheets


Volume 6, Sheet 25
2001


Volume 6, Sheet 26
2001


Volume 6, Sheet 36
2001


Volume 6, Sheet 37
2001

1995 Source Sheets


Volume 5, Sheet 26
1995-Jan

Sanborn Sheet Key

This Certified Sanborn Map Report is based upon the following Sanborn Fire Insurance map sheets.

1995 Source Sheets


Volume 6, Sheet 25
1995


Volume 6, Sheet 26
1995


Volume 6, Sheet 36
1995

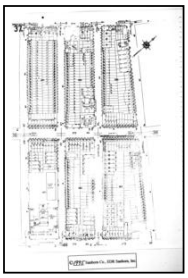
Volume 6, Sheet 37
1995

1994 Source Sheets


Volume 6, Sheet 25
1994


Volume 6, Sheet 36
1994


Volume 6, Sheet 37
1994

1993 Source Sheets


Volume 6, Sheet 25
1993


Volume 6, Sheet 26
1993


Volume 6, Sheet 36
1993


Volume 6, Sheet 37
1993

1992 Source Sheets


Volume 6, Sheet 26
1992

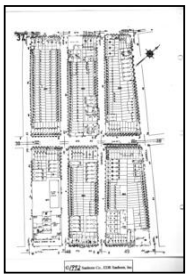
Volume 6, Sheet 37
1992


Volume 6, Sheet 25
1992


Volume 6, Sheet 36
1992

Sanborn Sheet Key

This Certified Sanborn Map Report is based upon the following Sanborn Fire Insurance map sheets.

1991 Source Sheets


Volume 6, Sheet 25
1991


Volume 6, Sheet 26
1991


Volume 6, Sheet 36
1991


Volume 6, Sheet 37
1991

1988 Source Sheets


Volume 6, Sheet 25
1988


Volume 6, Sheet 26
1988


Volume 6, Sheet 36
1988

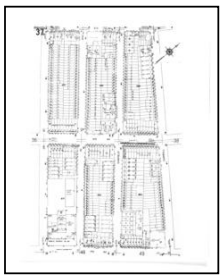
Volume 6, Sheet 37
1988

1987 Source Sheets


Volume 6, Sheet 25
1987


Volume 6, Sheet 26
1987


Volume 6, Sheet 36
1987

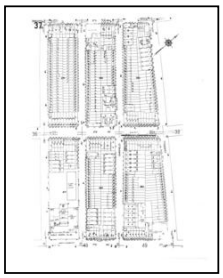
Volume 6, Sheet 37
1987

1985 Source Sheets


Volume 6, Sheet 25
1985

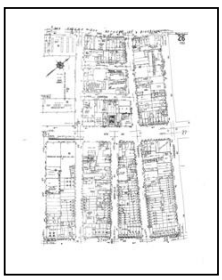
Volume 6, Sheet 26
1985


Volume 6, Sheet 36
1985

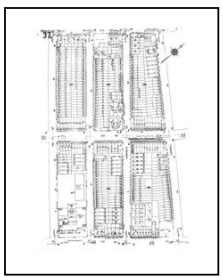
Volume 6, Sheet 37
1985

Sanborn Sheet Key

This Certified Sanborn Map Report is based upon the following Sanborn Fire Insurance map sheets.

1982 Source Sheets


Volume 6, Sheet 25
1982


Volume 6, Sheet 26
1982


Volume 6, Sheet 36
1982

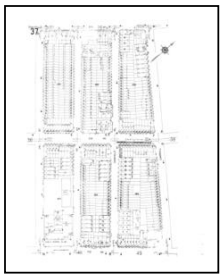
Volume 6, Sheet 37
1982

1980 Source Sheets


Volume 6, Sheet 36
1980


Volume 6, Sheet 37
1980


Volume 6, Sheet 25
1980


Volume 6, Sheet 26
1980


Volume 6, Sheet 25
1980


Volume 6, Sheet 26
1980


Volume 6, Sheet 36
1980


Volume 6, Sheet 37
1980

1979 Source Sheets


Volume 6, Sheet 36
1979


Volume 6, Sheet 25
1979


Volume 6, Sheet 26
1979

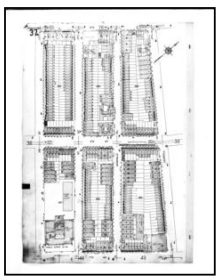
Volume 6, Sheet 37
1979

Sanborn Sheet Key

This Certified Sanborn Map Report is based upon the following Sanborn Fire Insurance map sheets.

1978 Source Sheets


Volume 6, Sheet 26
1978


Volume 6, Sheet 25
1978


Volume 6, Sheet 36
1978


Volume 6, Sheet 37
1978

1965 Source Sheets


Volume 6, Sheet 25
1965


Volume 6, Sheet 26
1965

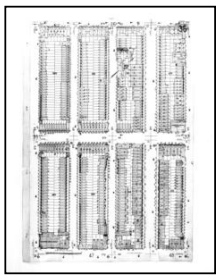
Volume 6, Sheet 36
1965

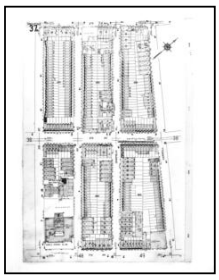
Volume 6, Sheet 37
1965

1951 Source Sheets


Volume 6, Sheet 25
1951


Volume 6, Sheet 26
1951


Volume 6, Sheet 36
1951


Volume 6, Sheet 37
1951

1928 Source Sheets

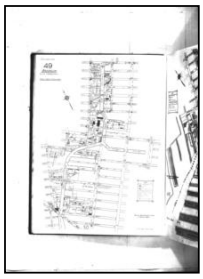
Volume Pier Maps, Sheet 49
1928

Sanborn Sheet Key

This Certified Sanborn Map Report is based upon the following Sanborn Fire Insurance map sheets.

1926 Source Sheets


Volume 6, Sheet 25
1926


Volume 6, Sheet 26
1926


Volume 6, Sheet 36
1926

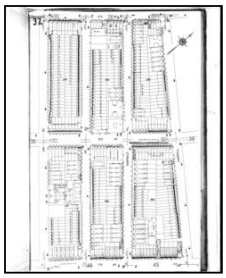
Volume 6, Sheet 37
1926

1906 Source Sheets


Volume 6, Sheet 60
1906


Volume 6, Sheet 38
1906

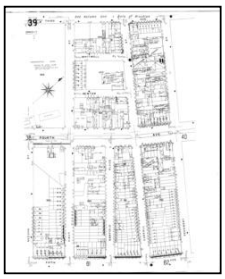
Volume 6, Sheet 39
1906


Volume 6, Sheet 61
1906

1888 Source Sheets



Volume 6, Sheet 137
1888


Volume 6, Sheet 138
1888



Volume 6, Sheet 138
1888

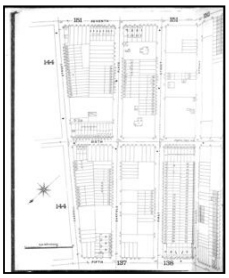
Volume 6, Sheet 145
1888



Volume 6, Sheet 145
1888


Volume 6, Sheet 146
1888

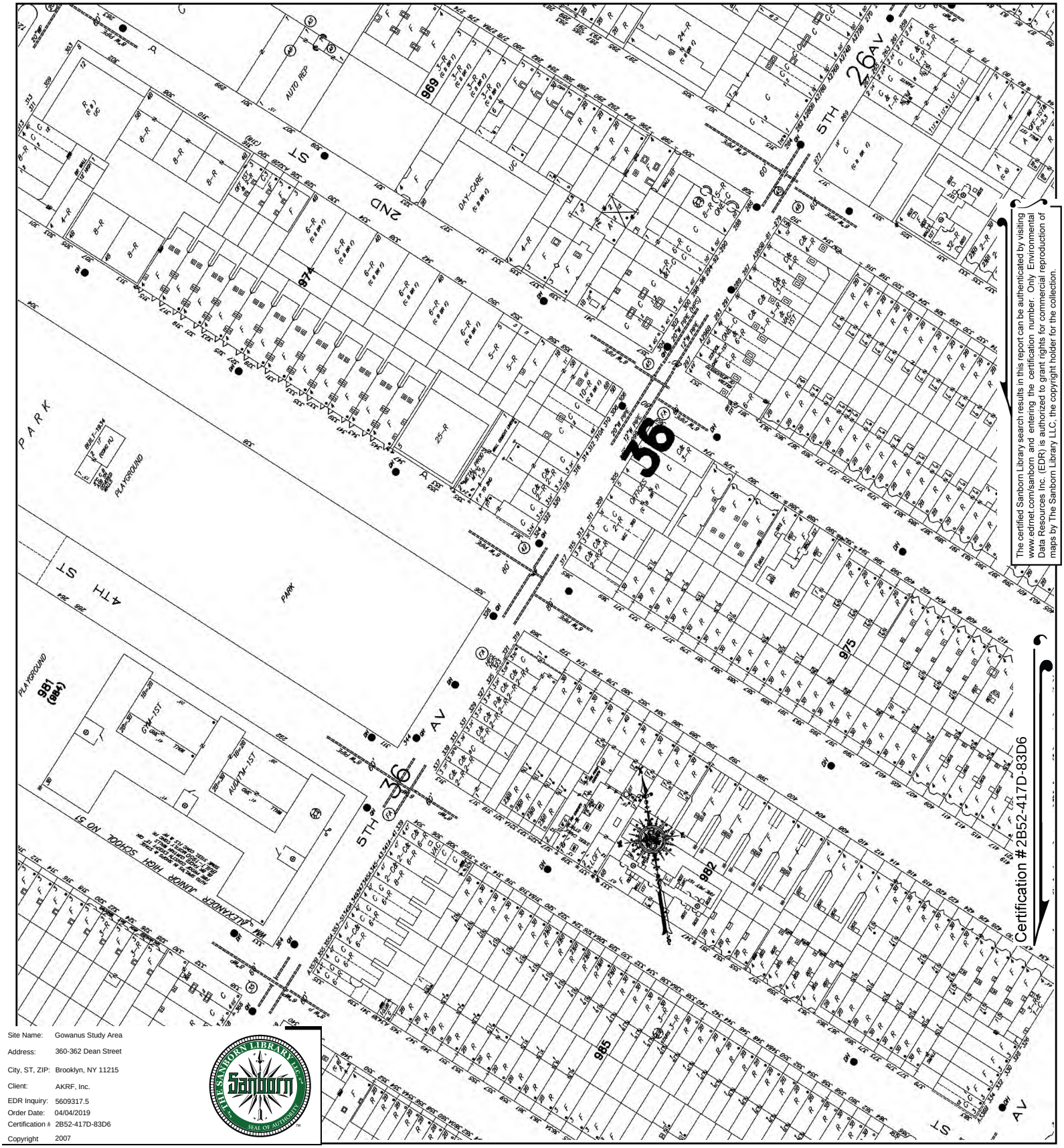

The certified Sanborn Library search results in this report can be authenticated by visiting www.edrnet.com/sanborn and entering the certification number. Only Environmental Data Resources Inc. (EDR) is authorized to grant rights for commercial reproduction of maps by The Sanborn Library LLC, the copyright holder for the collection.

Site Name:	Gowanus Study Area
Address:	360-362 Dean Street
City, ST, ZIP:	Brooklyn, NY 11215
Client:	AKRF, Inc.
EDR Inquiry:	5609317.5
Order Date:	04/04/2019
Certification #	2B52-417D-83D6
Copyright	2007

This Certified Sanborn Map combines the following sheets.
Outlined areas indicate map sheets within the collection.

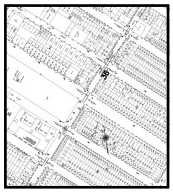

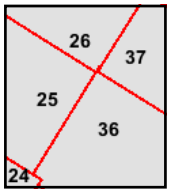

Volume 6, Sheet 37
Volume 6, Sheet 36
Volume 6, Sheet 26
Volume 6, Sheet 25

0 Feet 150 300 600

N

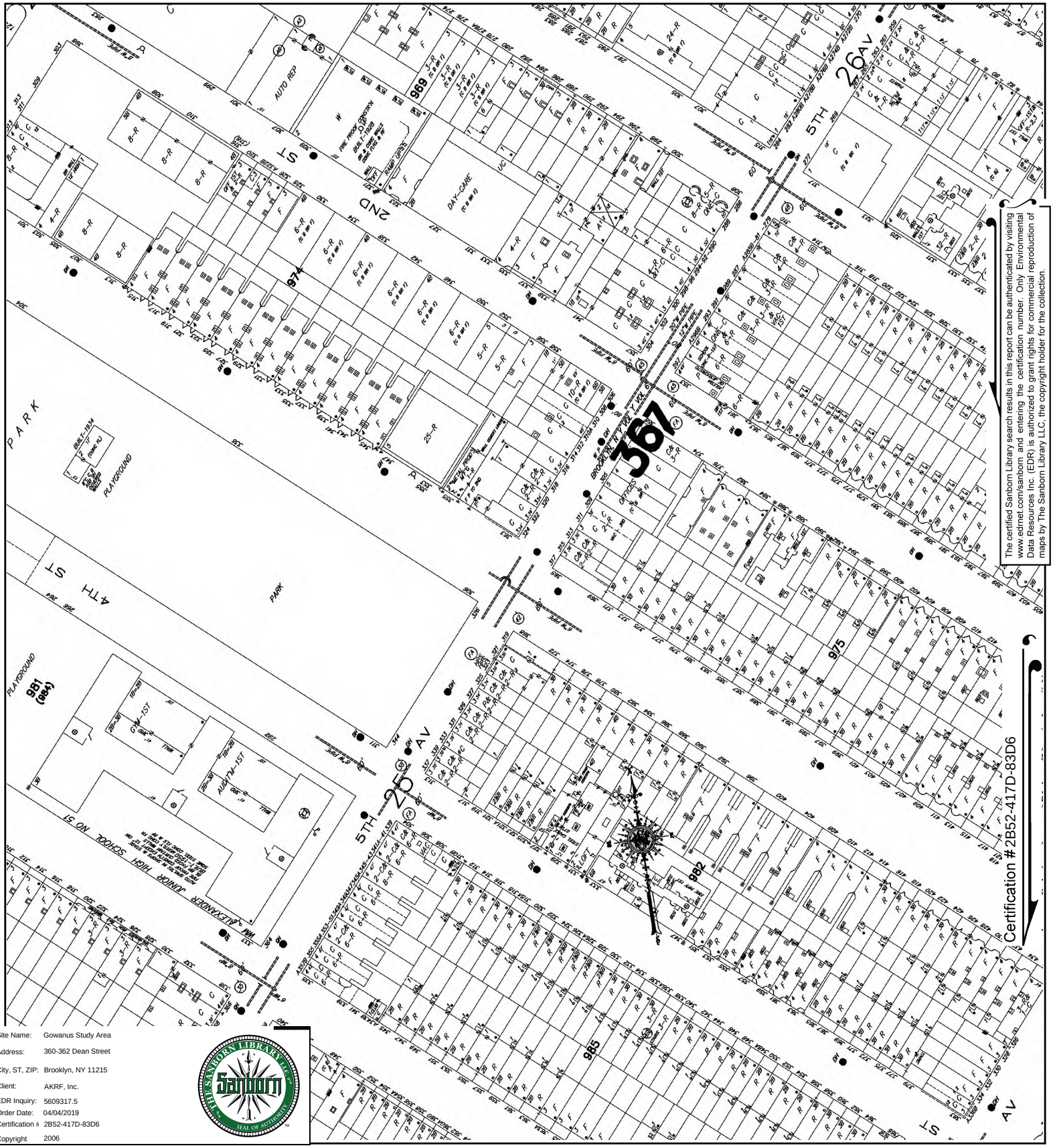

The certified Sanborn Library search results in this report can be authenticated by visiting www.edrnet.com/sanborn and entering the certification number. Only Environmental Data Resources Inc. (EDR) is authorized to grant rights for commercial reproduction of maps by The Sanborn Library LLC, the copyright holder for the collection.

Site Name:	Gowanus Study Area
Address:	360-362 Dean Street
City, ST, ZIP:	Brooklyn, NY 11215
Client:	AKRF, Inc.
EDR Inquiry:	5609317.5
Order Date:	04/04/2019
Certification #	2B52-417D-83D6
Copyright	2006

This Certified Sanborn Map combines the following sheets.
Outlined areas indicate map sheets within the collection.



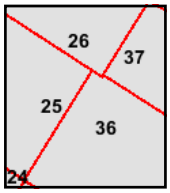

Volume 6, Sheet 25
Volume 6, Sheet 26
Volume 6, Sheet 37
Volume 6, Sheet 36

0 Feet 150 300 600

N

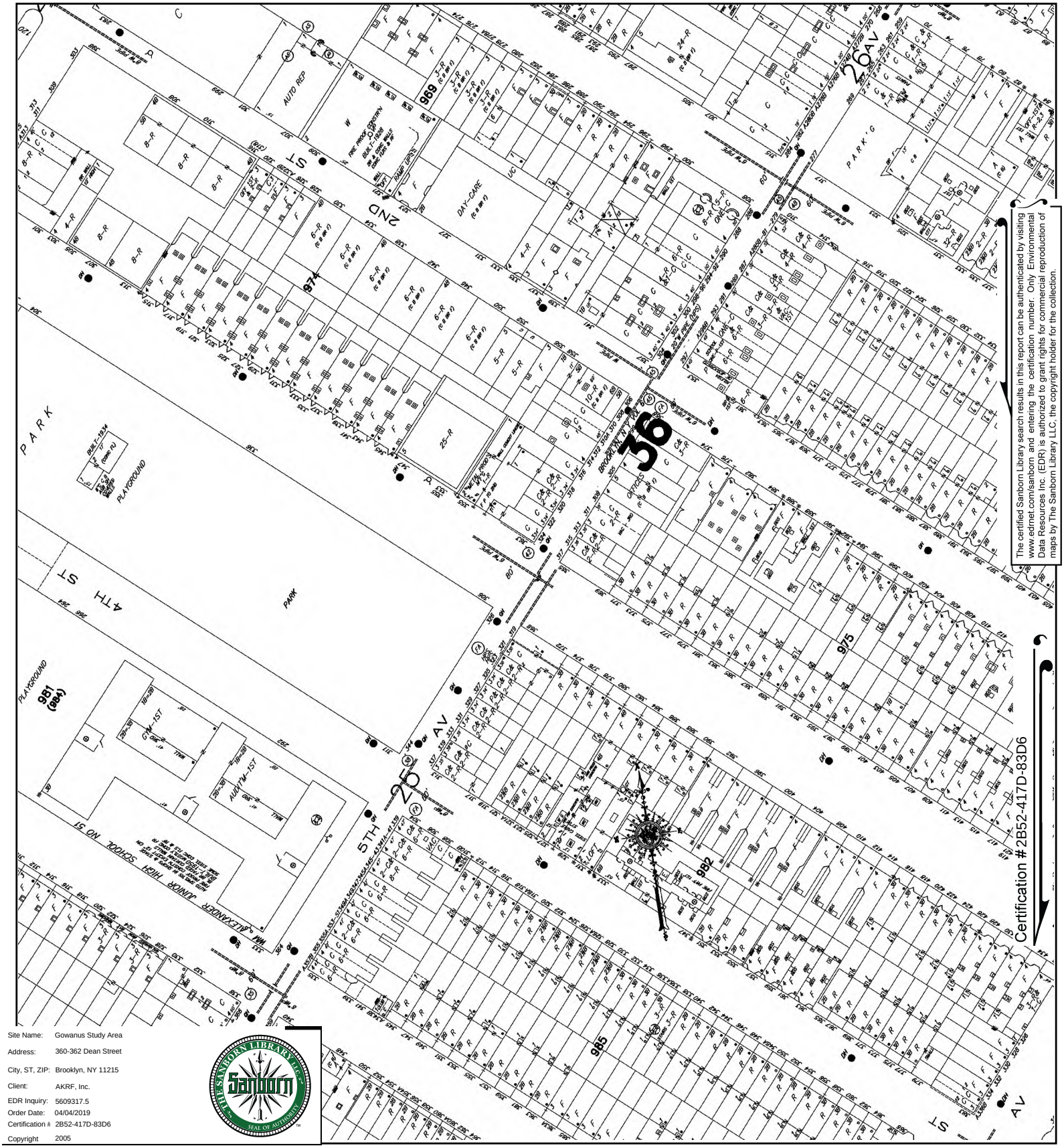

The certified Sanborn Library search results in this report can be authenticated by visiting www.edrnet.com/sanborn and entering the certification number. Only Environmental Data Resources Inc. (EDR) is authorized to grant rights for commercial reproduction of maps by The Sanborn Library LLC, the copyright holder for the collection.

Site Name:	Gowanus Study Area
Address:	360-362 Dean Street
City, ST, ZIP:	Brooklyn, NY 11215
Client:	AKRF, Inc.
EDR Inquiry:	5609317.5
Order Date:	04/04/2019
Certification #:	2B52-417D-83D6
Copyright	2005

This Certified Sanborn Map combines the following sheets.
Outlined areas indicate map sheets within the collection.

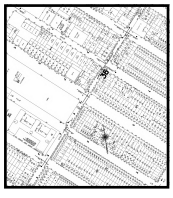

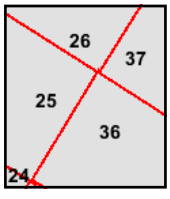

Volume 6, Sheet 37
Volume 6, Sheet 36
Volume 6, Sheet 26
Volume 6, Sheet 25

0 Feet 150 300 600

N

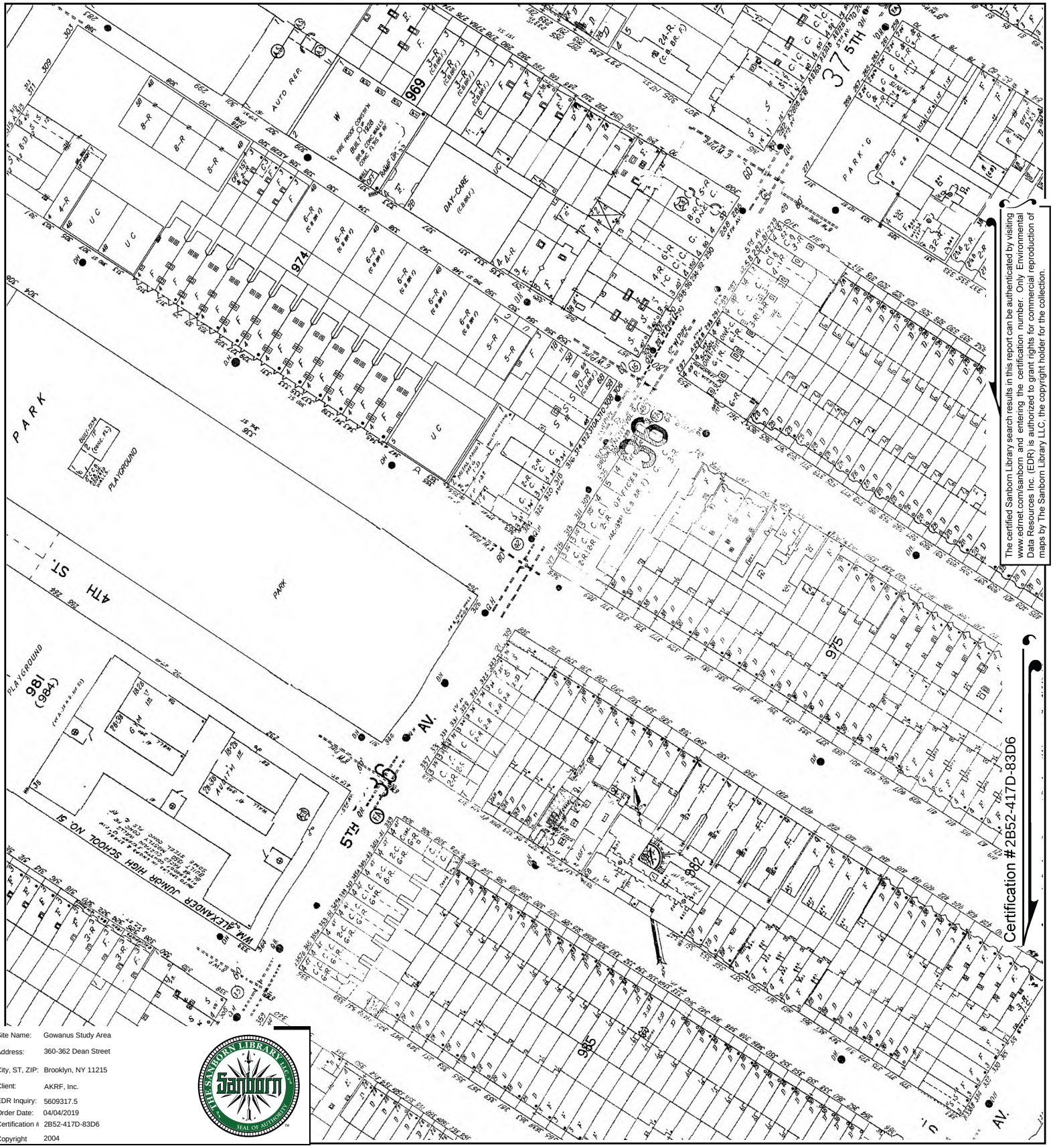

The certified Sanborn Library search results in this report can be authenticated by visiting www.edrnet.com/sanborn and entering the certification number. Only Environmental Data Resources Inc. (EDR) is authorized to grant rights for commercial reproduction of maps by The Sanborn Library LLC, the copyright holder for the collection.

Site Name:	Gowanus Study Area
Address:	360-362 Dean Street
City, ST, ZIP:	Brooklyn, NY 11215
Client:	AKRF, Inc.
EDR Inquiry:	5609317.5
Order Date:	04/04/2019
Certification #:	2B52-417D-83D6
Copyright	2004

This Certified Sanborn Map combines the following sheets.
Outlined areas indicate map sheets within the collection.

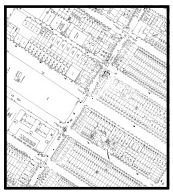

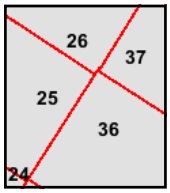

Volume 6, Sheet 37
Volume 6, Sheet 36
Volume 6, Sheet 26
Volume 6, Sheet 25

0 Feet 150 300 600

N

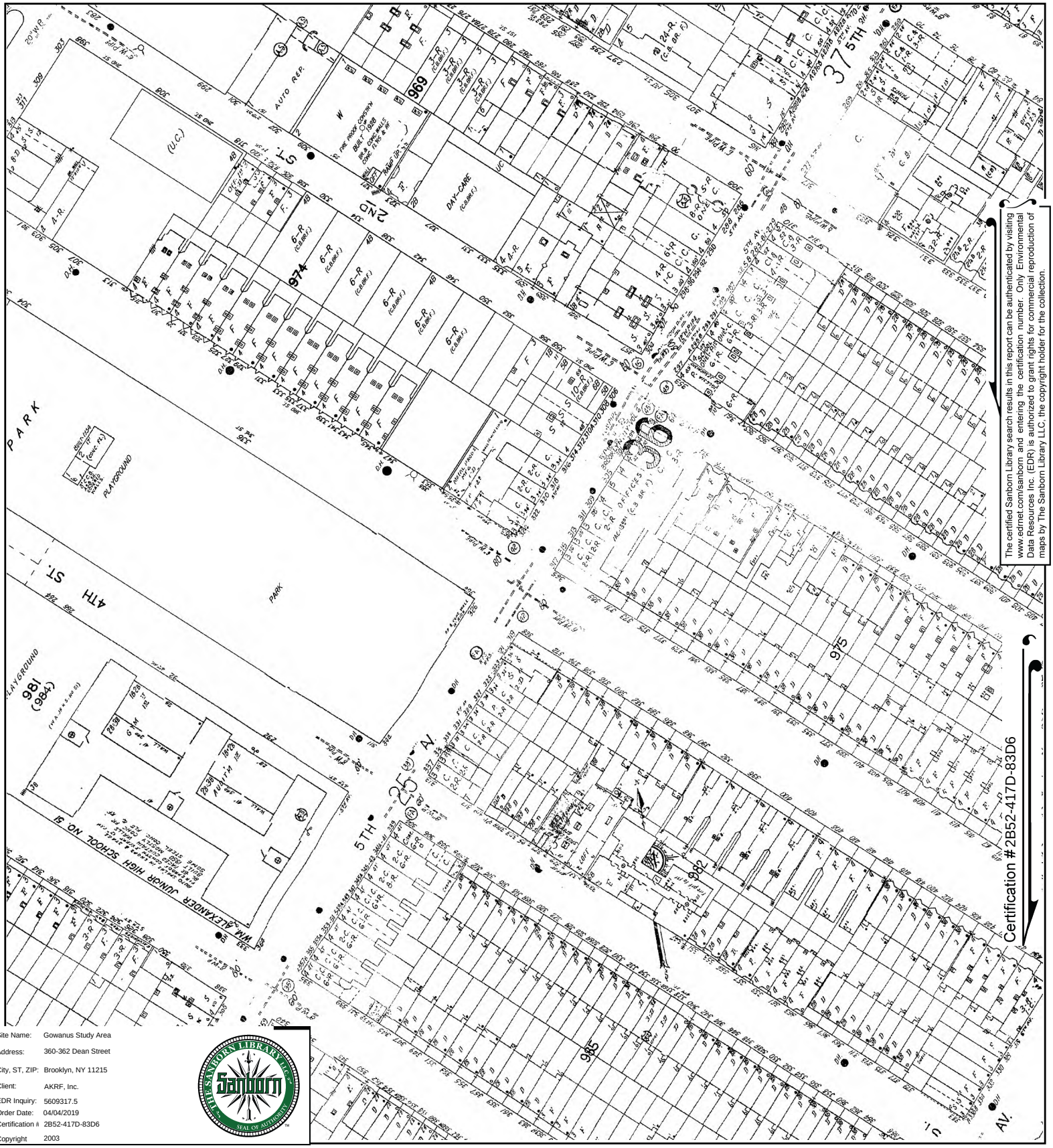

The certified Sanborn Library search results in this report can be authenticated by visiting www.edrnet.com/sanborn and entering the certification number. Only Environmental Data Resources Inc. (EDR) is authorized to grant rights for commercial reproduction of maps by The Sanborn Library LLC, the copyright holder for the collection.

Site Name:	Gowanus Study Area
Address:	360-362 Dean Street
City, ST, ZIP:	Brooklyn, NY 11215
Client:	AKRF, Inc.
EDR Inquiry:	5609317.5
Order Date:	04/04/2019
Certification #	2B52-417D-83D6
Copyright	2003

This Certified Sanborn Map combines the following sheets.
Outlined areas indicate map sheets within the collection.

0 Feet 150 300 600

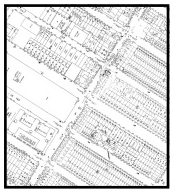

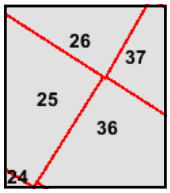

Volume 6, Sheet 26
Volume 6, Sheet 25
Volume 6, Sheet 37
Volume 6, Sheet 36

N

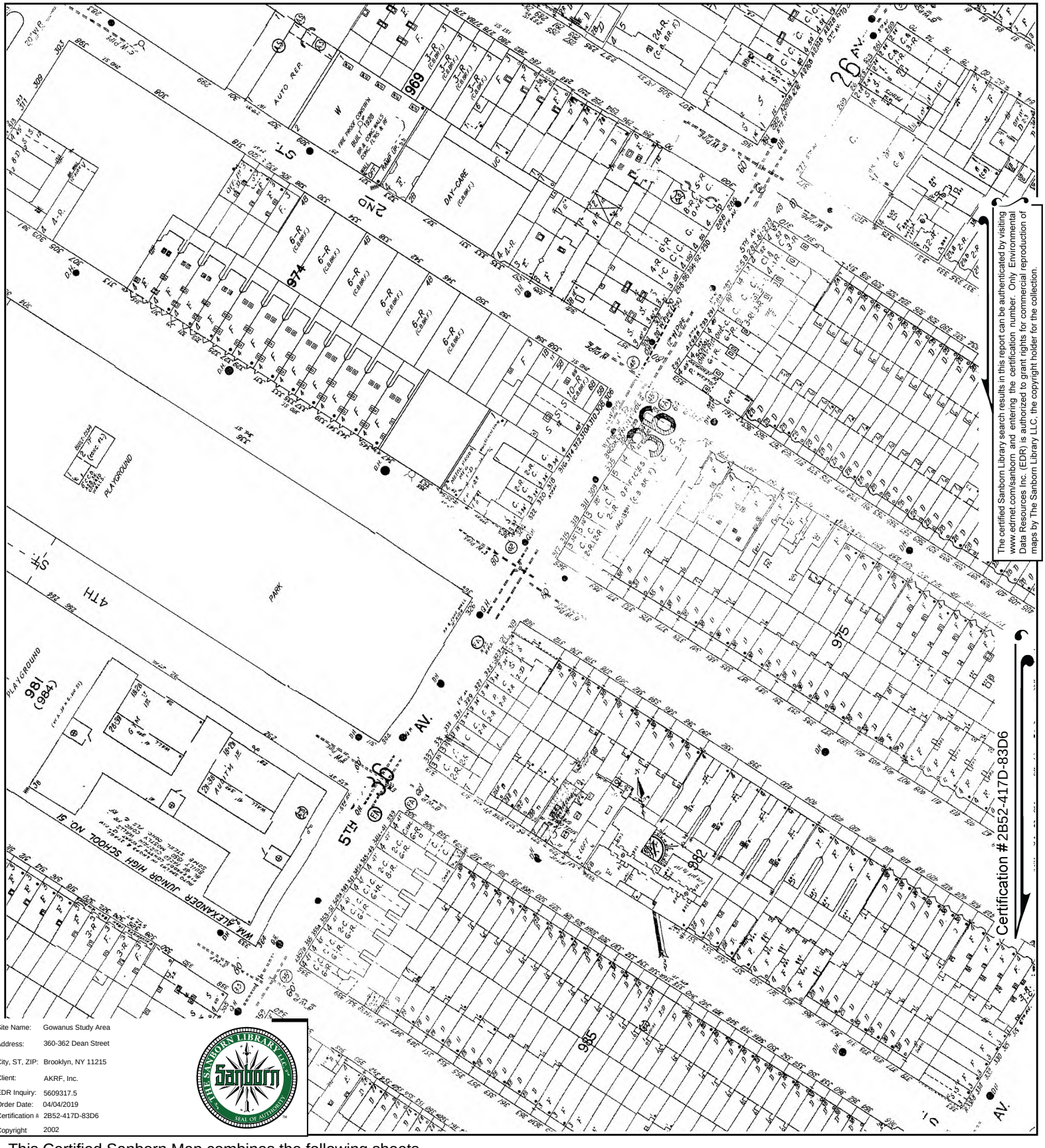

The certified Sanborn Library search results in this report can be authenticated by visiting www.edrnet.com/sanborn and entering the certification number. Only Environmental Data Resources Inc. (EDR) is authorized to grant rights for commercial reproduction of maps by The Sanborn Library LLC, the copyright holder for the collection.

Site Name:	Gowanus Study Area
Address:	360-362 Dean Street
City, ST, ZIP:	Brooklyn, NY 11215
Client:	AKRF, Inc.
EDR Inquiry:	5609317.5
Order Date:	04/04/2019
Certification #	2B52-417D-83D6
Copyright	2002

This Certified Sanborn Map combines the following sheets.
Outlined areas indicate map sheets within the collection.

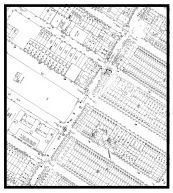

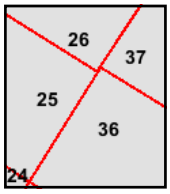

Volume 6, Sheet 36
Volume 6, Sheet 37
Volume 6, Sheet 26
Volume 6, Sheet 25

0 Feet 150 300 600

N

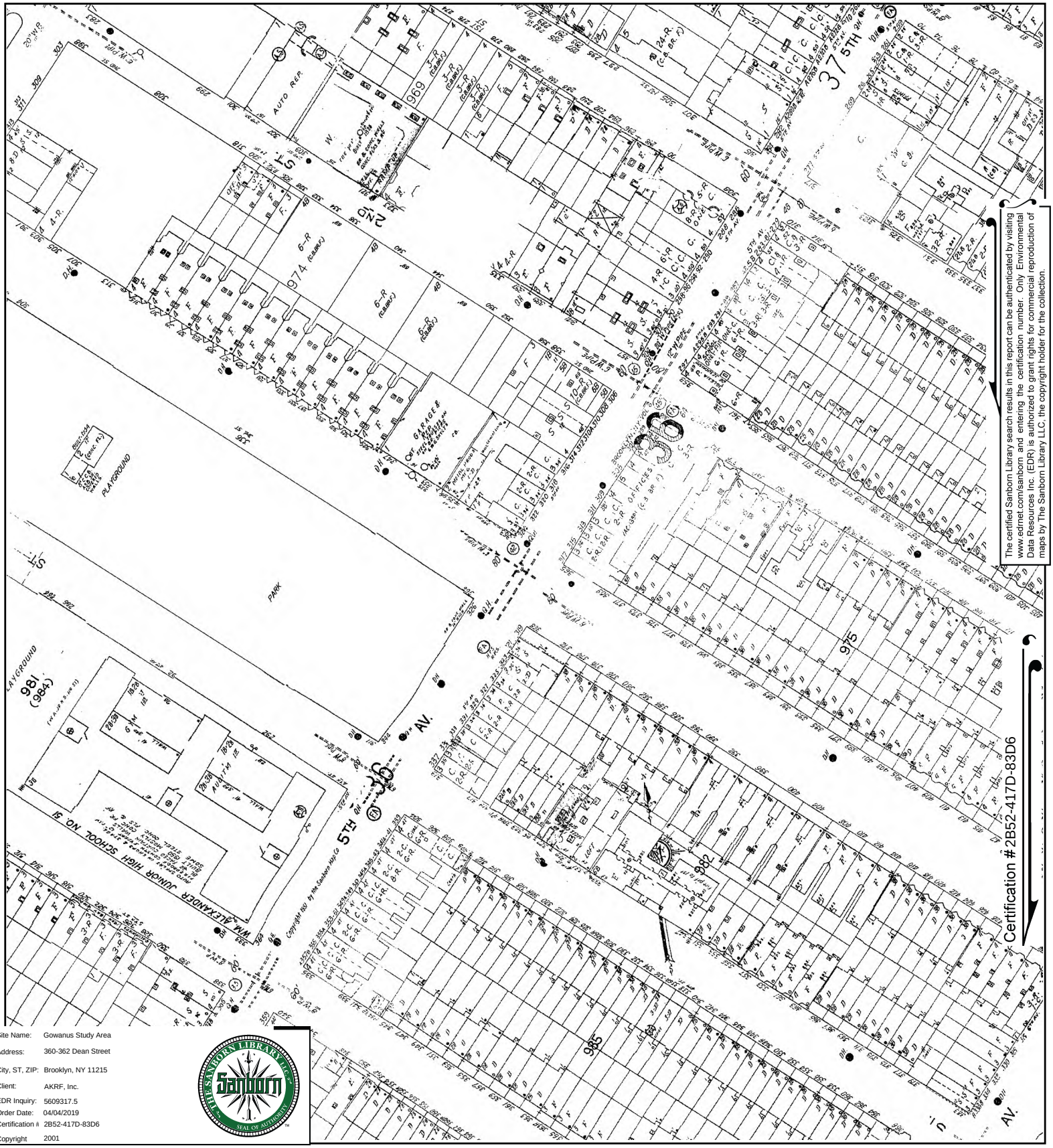

The certified Sanborn Library search results in this report can be authenticated by visiting www.edrnet.com/sanborn and entering the certification number. Only Environmental Data Resources Inc. (EDR) is authorized to grant rights for commercial reproduction of maps by The Sanborn Library LLC, the copyright holder for the collection.

Site Name:	Gowanus Study Area
Address:	360-362 Dean Street
City, ST, ZIP:	Brooklyn, NY 11215
Client:	AKRF, Inc.
EDR Inquiry:	5609317.5
Order Date:	04/04/2019
Certification #:	2B52-417D-83D6
Copyright	2001

This Certified Sanborn Map combines the following sheets.
Outlined areas indicate map sheets within the collection.

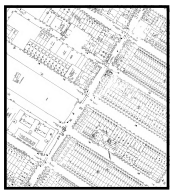

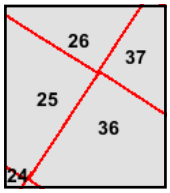

Volume 6, Sheet 37
Volume 6, Sheet 36
Volume 6, Sheet 26
Volume 6, Sheet 25

0 Feet 150 300 600

N

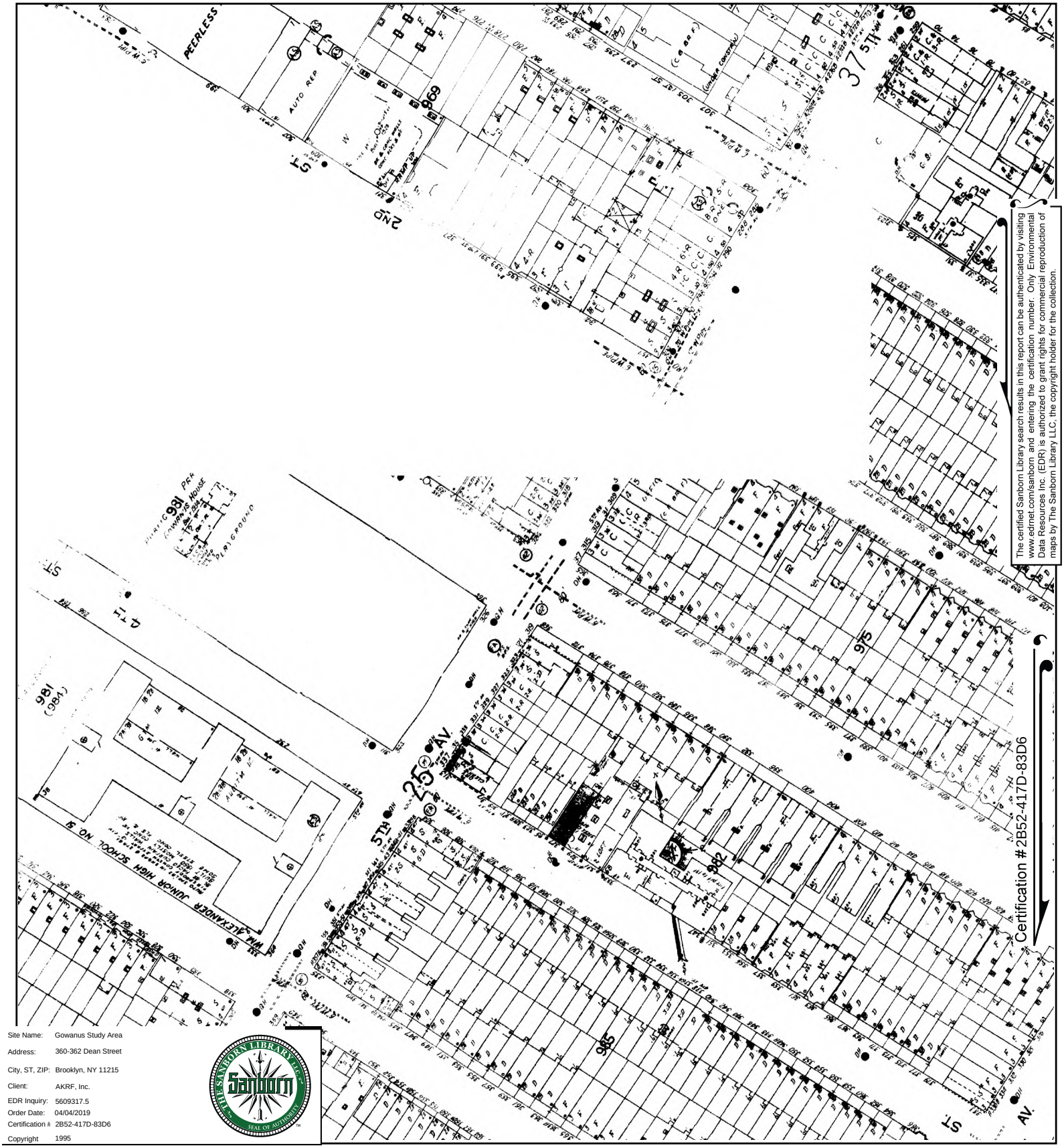

The certified Sanborn Library search results in this report can be authenticated by visiting www.edrnet.com/sanborn and entering the certification number. Only Environmental Data Resources Inc. (EDR) is authorized to grant rights for commercial reproduction of maps by The Sanborn Library LLC, the copyright holder for the collection.

Site Name:	Gowanus Study Area
Address:	360-362 Dean Street
City, ST, ZIP:	Brooklyn, NY 11215
Client:	AKRF, Inc.
EDR Inquiry:	5609317.5
Order Date:	04/04/2019
Certification #:	2B52-417D-83D6
Copyright	1995

This Certified Sanborn Map combines the following sheets.
Outlined areas indicate map sheets within the collection.



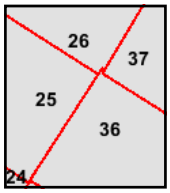

Volume 6, Sheet 37
Volume 6, Sheet 36
Volume 6, Sheet 26
Volume 6, Sheet 25
Volume 5, Sheet 26

0 Feet 150 300 600

N

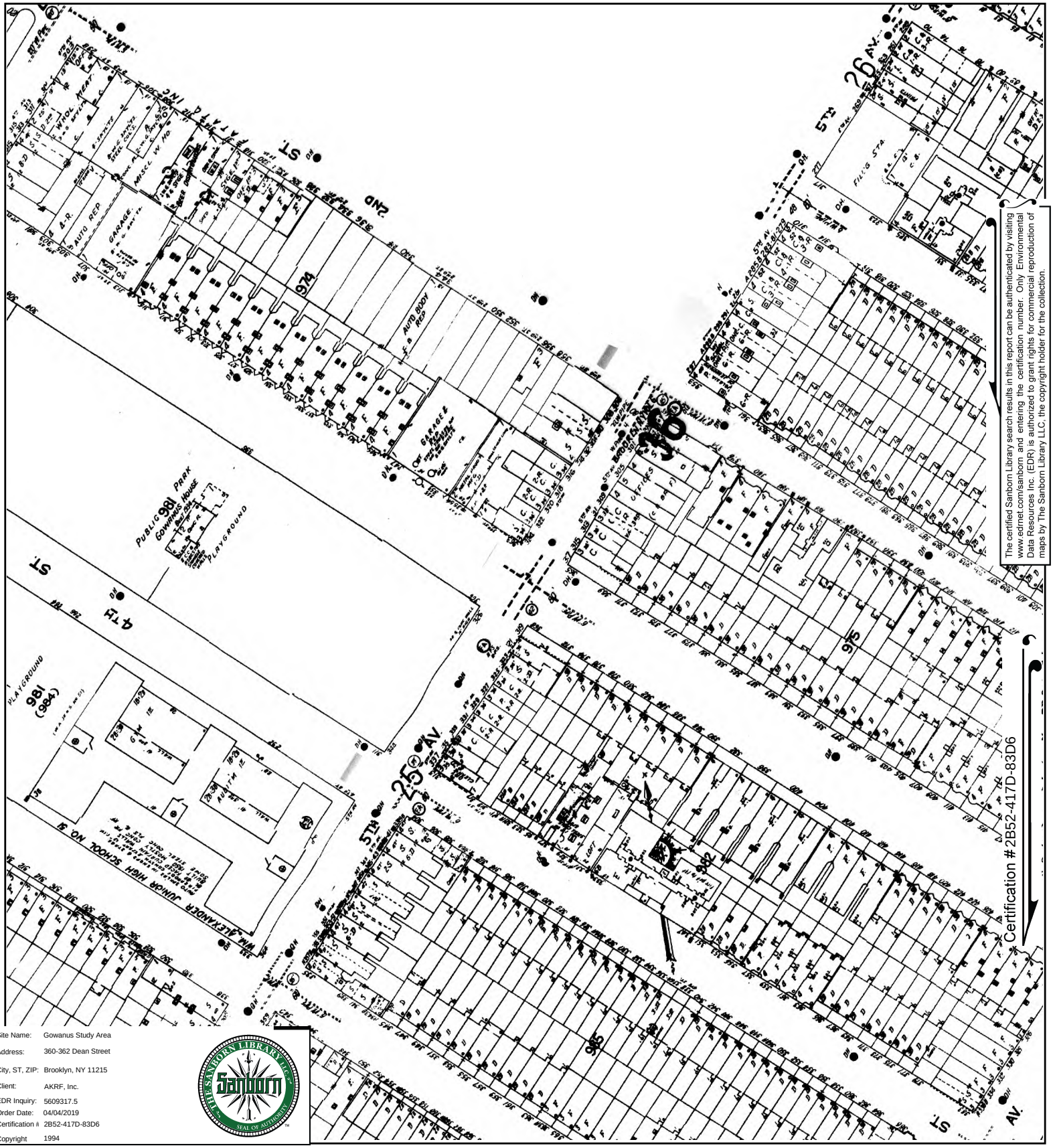

The certified Sanborn Library search results in this report can be authenticated by visiting www.edrnet.com/sanborn and entering the certification number. Only Environmental Data Resources Inc. (EDR) is authorized to grant rights for commercial reproduction of maps by The Sanborn Library LLC, the copyright holder for the collection.

Site Name:	Gowanus Study Area
Address:	360-362 Dean Street
City, ST, ZIP:	Brooklyn, NY 11215
Client:	AKRF, Inc.
EDR Inquiry:	5609317.5
Order Date:	04/04/2019
Certification #:	2B52-417D-83D6
Copyright	1994

This Certified Sanborn Map combines the following sheets.
Outlined areas indicate map sheets within the collection.

0 Feet 150 300 600

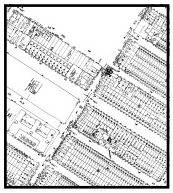

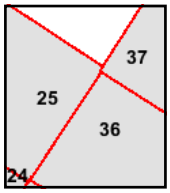

Volume 6, Sheet 37
Volume 6, Sheet 36
Volume 6, Sheet 25

N

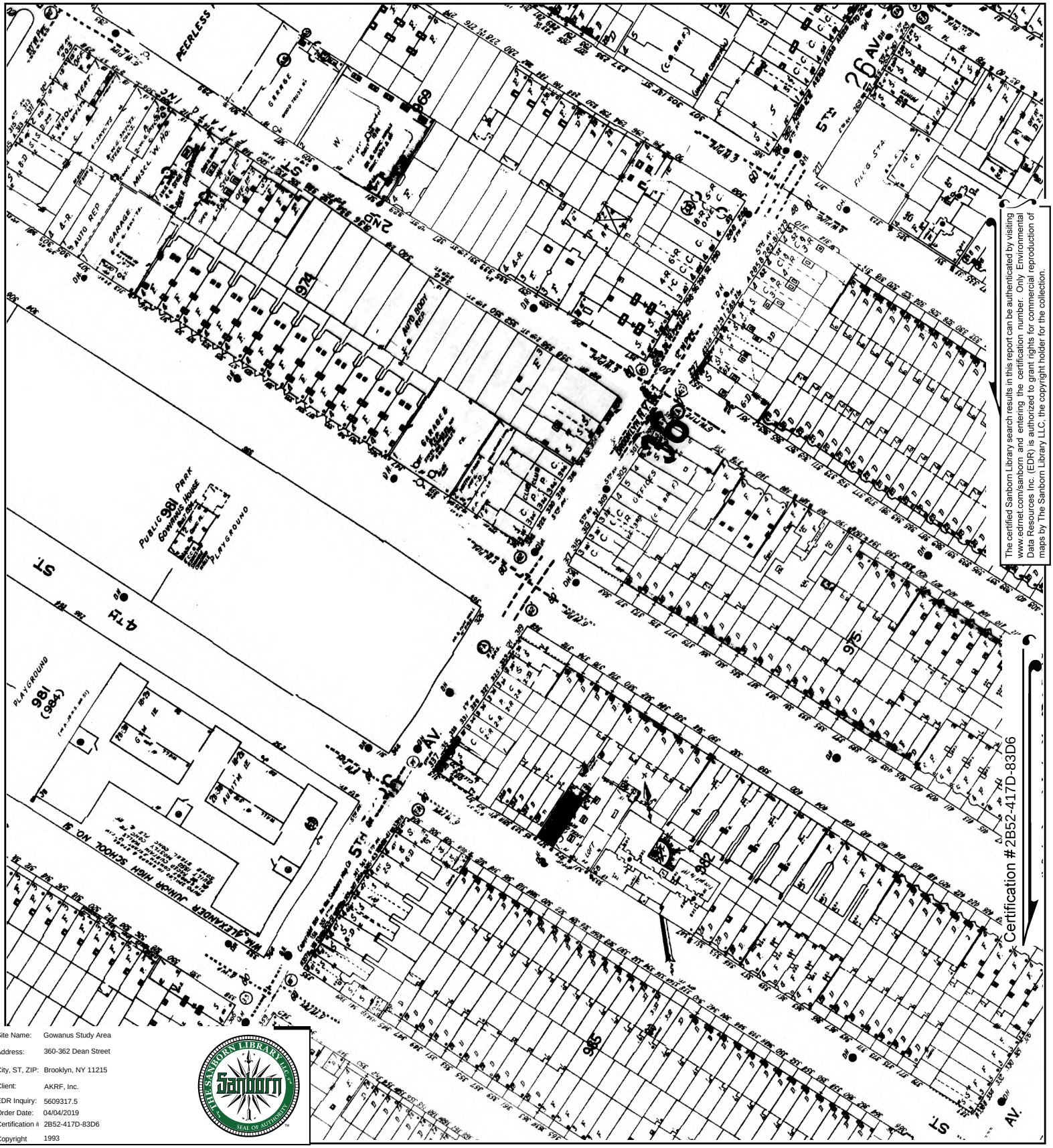

The certified Sanborn Library search results in this report can be authenticated by visiting www.edrnet.com/sanborn and entering the certification number. Only Environmental Data Resources Inc. (EDR) is authorized to grant rights for commercial reproduction of maps by The Sanborn Library LLC, the copyright holder for the collection.

Certification #2B52-417D-83D6

Site Name:	Gowanus Study Area
Address:	360-362 Dean Street
City, ST, ZIP:	Brooklyn, NY 11215
Client:	AKRF, Inc.
EDR Inquiry:	5609317.5
Order Date:	04/04/2019
Certification #	2B52-417D-83D6
Copyright	1993

This Certified Sanborn Map combines the following sheets.
Outlined areas indicate map sheets within the collection.

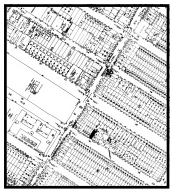

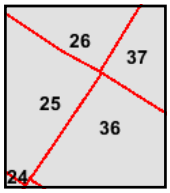

Volume 6, Sheet 37
Volume 6, Sheet 36
Volume 6, Sheet 26
Volume 6, Sheet 25

0 Feet 150 300 600

N

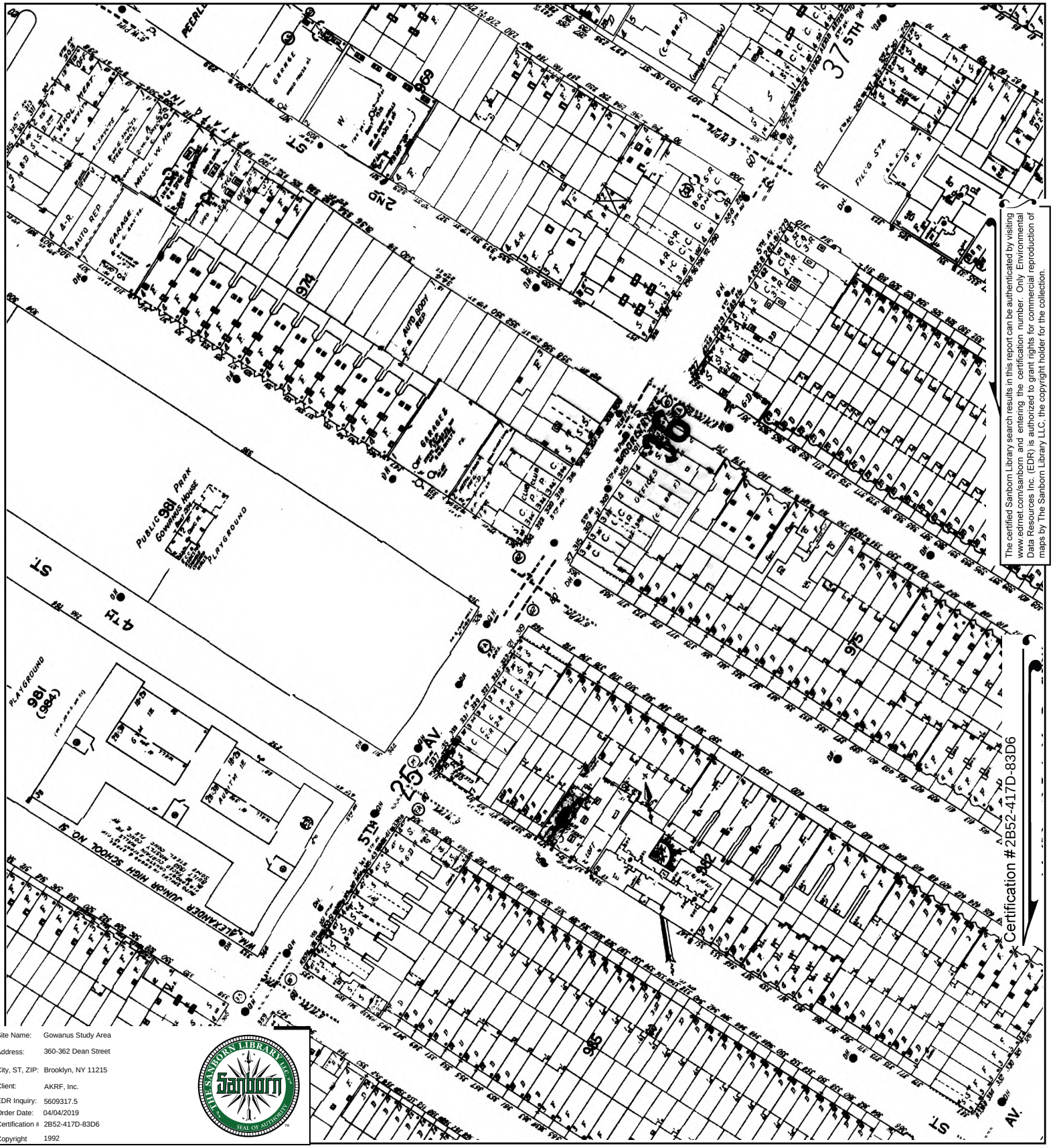

The certified Sanborn Library search results in this report can be authenticated by visiting www.edrnet.com/sanborn and entering the certification number. Only Environmental Data Resources Inc. (EDR) is authorized to grant rights for commercial reproduction of maps by The Sanborn Library LLC, the copyright holder for the collection.

Certification #2B52-417D-83D6

Site Name:	Gowanus Study Area
Address:	360-362 Dean Street
City, ST, ZIP:	Brooklyn, NY 11215
Client:	AKRF, Inc.
EDR Inquiry:	5609317.5
Order Date:	04/04/2019
Certification #	2B52-417D-83D6
Copyright	1992

This Certified Sanborn Map combines the following sheets.
Outlined areas indicate map sheets within the collection.

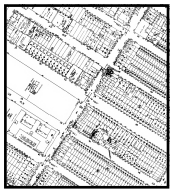

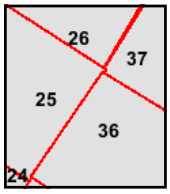

Volume 6, Sheet 36
Volume 6, Sheet 25
Volume 6, Sheet 37
Volume 6, Sheet 26

0 Feet 150 300 600

N

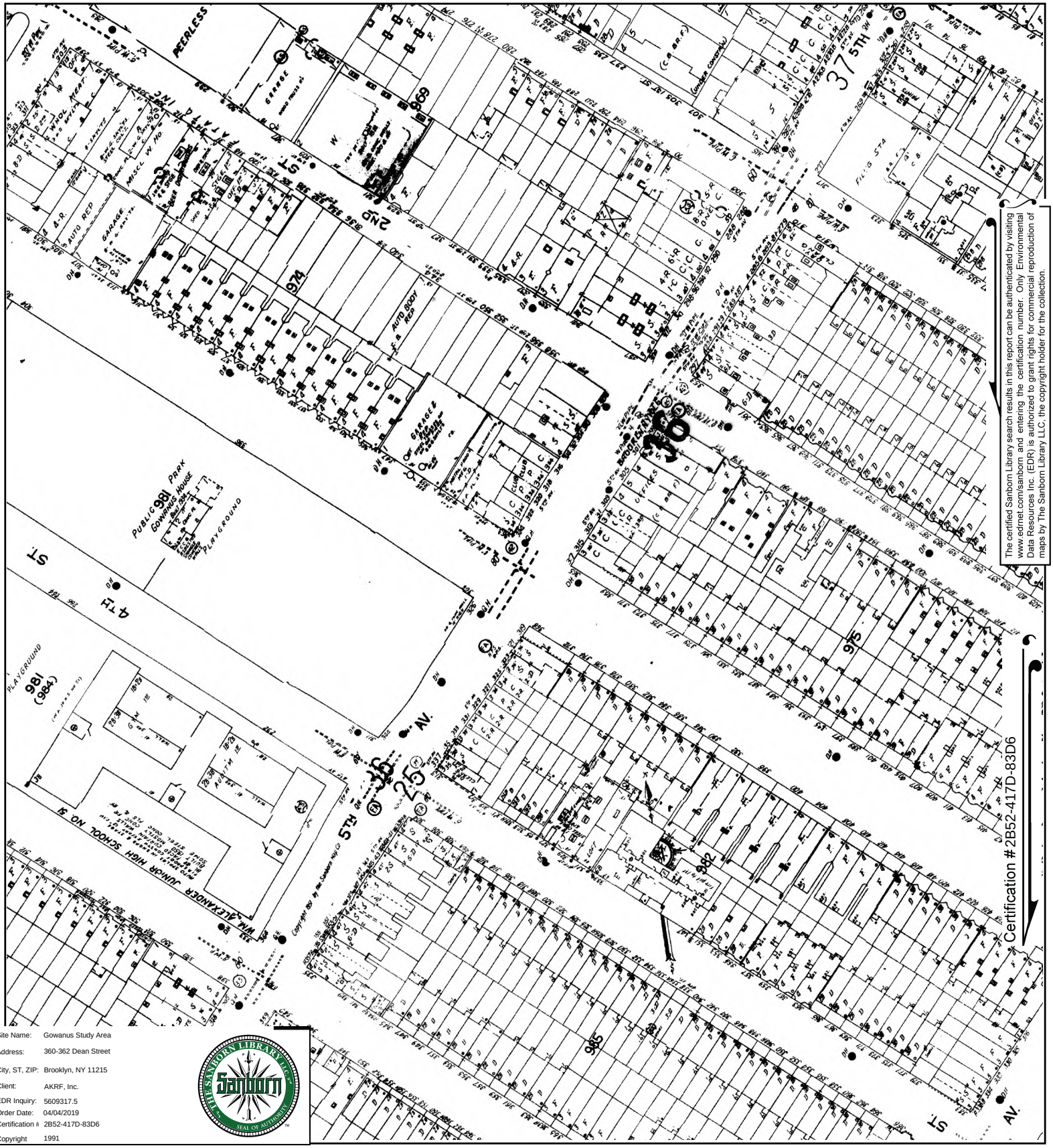

The certified Sanborn Library search results in this report can be authenticated by visiting www.edrnet.com/sanborn and entering the certification number. Only Environmental Data Resources Inc. (EDR) is authorized to grant rights for commercial reproduction of maps by The Sanborn Library LLC, the copyright holder for the collection.

Site Name:	Gowanus Study Area
Address:	360-362 Dean Street
City, ST, ZIP:	Brooklyn, NY 11215
Client:	AKRF, Inc.
EDR Inquiry:	5609317.5
Order Date:	04/04/2019
Certification #	2B52-417D-83D6
Copyright	1991

This Certified Sanborn Map combines the following sheets.
Outlined areas indicate map sheets within the collection.

0 Feet 150 300 600

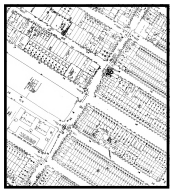

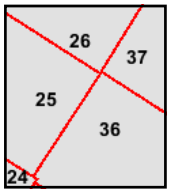

Volume 6, Sheet 37
Volume 6, Sheet 36
Volume 6, Sheet 26
Volume 6, Sheet 25

N

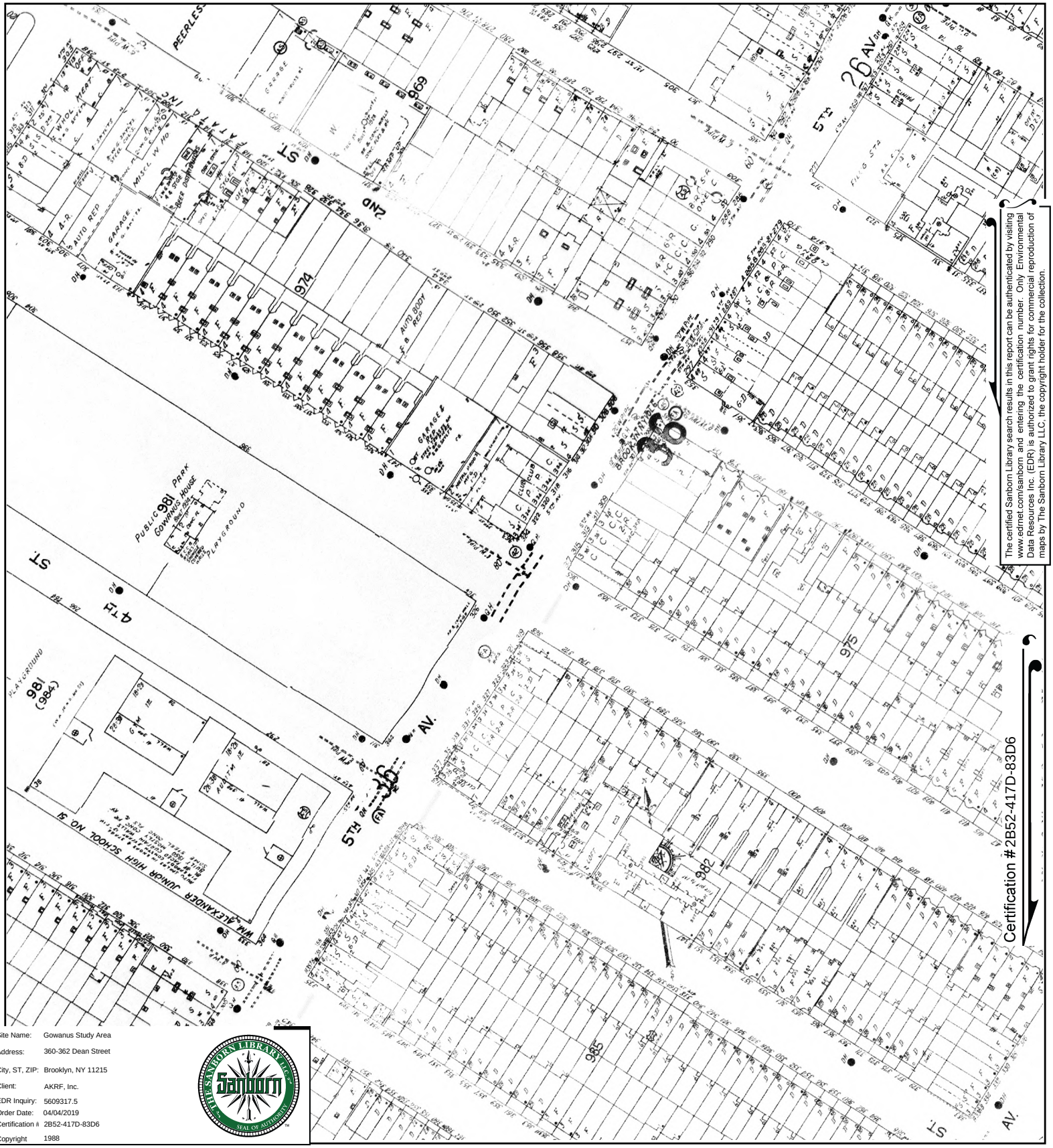

The certified Sanborn Library search results in this report can be authenticated by visiting www.edrnet.com/sanborn and entering the certification number. Only Environmental Data Resources Inc. (EDR) is authorized to grant rights for commercial reproduction of maps by The Sanborn Library LLC, the copyright holder for the collection.

Certification #2B52-417D-83D6

Site Name:	Gowanus Study Area
Address:	360-362 Dean Street
City, ST, ZIP:	Brooklyn, NY 11215
Client:	AKRF, Inc.
EDR Inquiry:	5609317.5
Order Date:	04/04/2019
Certification #	2B52-417D-83D6
Copyright	1988

This Certified Sanborn Map combines the following sheets.
Outlined areas indicate map sheets within the collection.

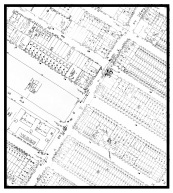

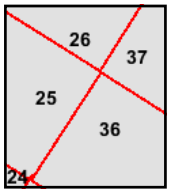

Volume 6, Sheet 37
Volume 6, Sheet 36
Volume 6, Sheet 26
Volume 6, Sheet 25

0 Feet 150 300 600

N

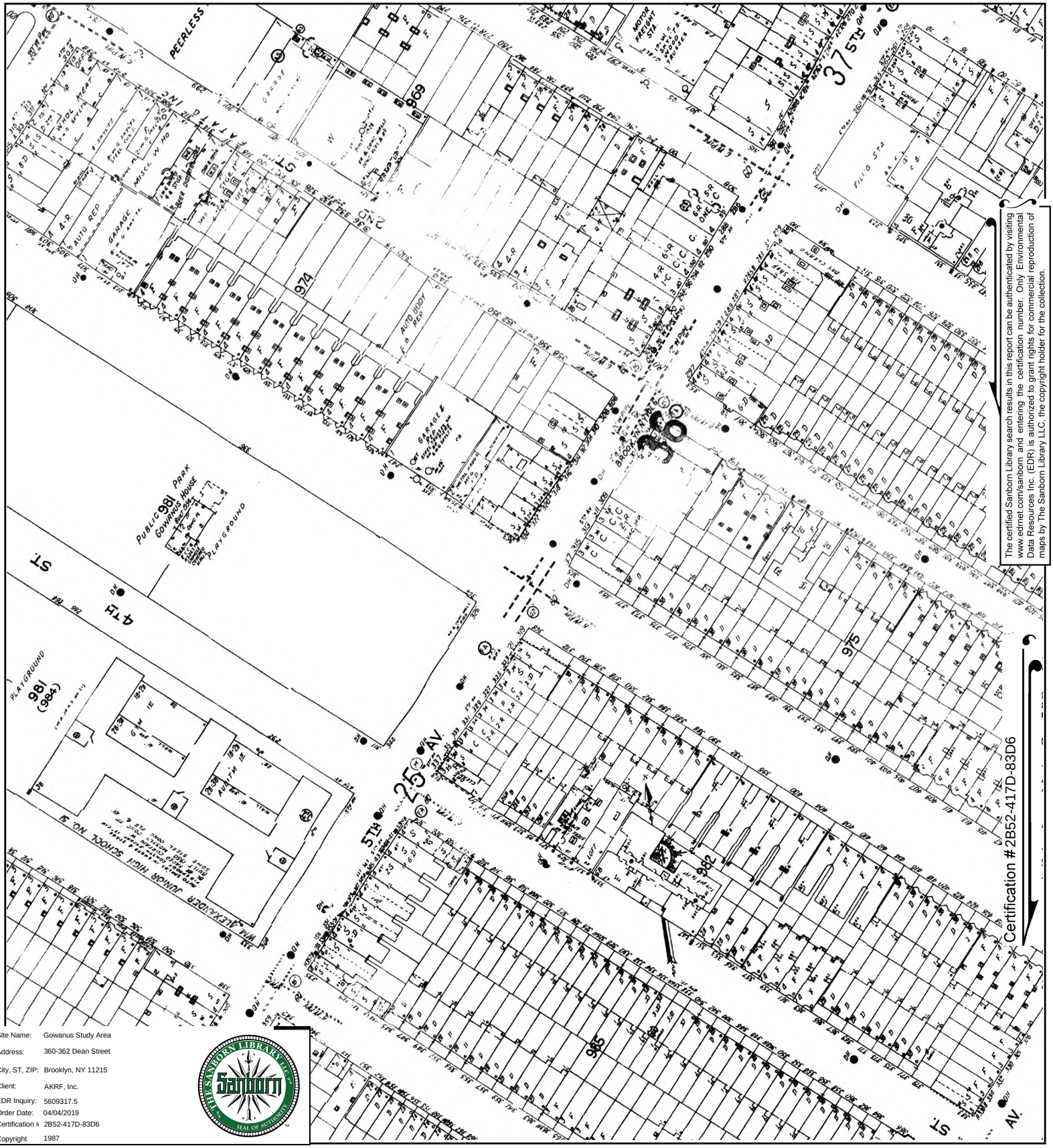

The certified Sanborn Library search results in this report can be authenticated by visiting www.edrnet.com/sanborn and entering the certification number. Only Environmental Data Resources Inc. (EDR) is authorized to grant rights for commercial reproduction of maps by The Sanborn Library LLC, the copyright holder for the collection.

Site Name:	Gowanus Study Area
Address:	360-362 Dean Street
City, ST, ZIP:	Brooklyn, NY 11215
Client:	AKRF, Inc.
EDR Inquiry:	5609317.5
Order Date:	04/04/2019
Certification #:	2B52-417D-83D6
Copyright	1987

This Certified Sanborn Map combines the following sheets.
Outlined areas indicate map sheets within the collection.

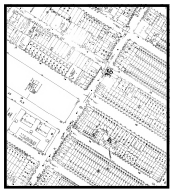

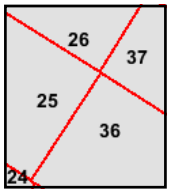

Volume 6, Sheet 37
Volume 6, Sheet 36
Volume 6, Sheet 26
Volume 6, Sheet 25

0 Feet 150 300 600

N

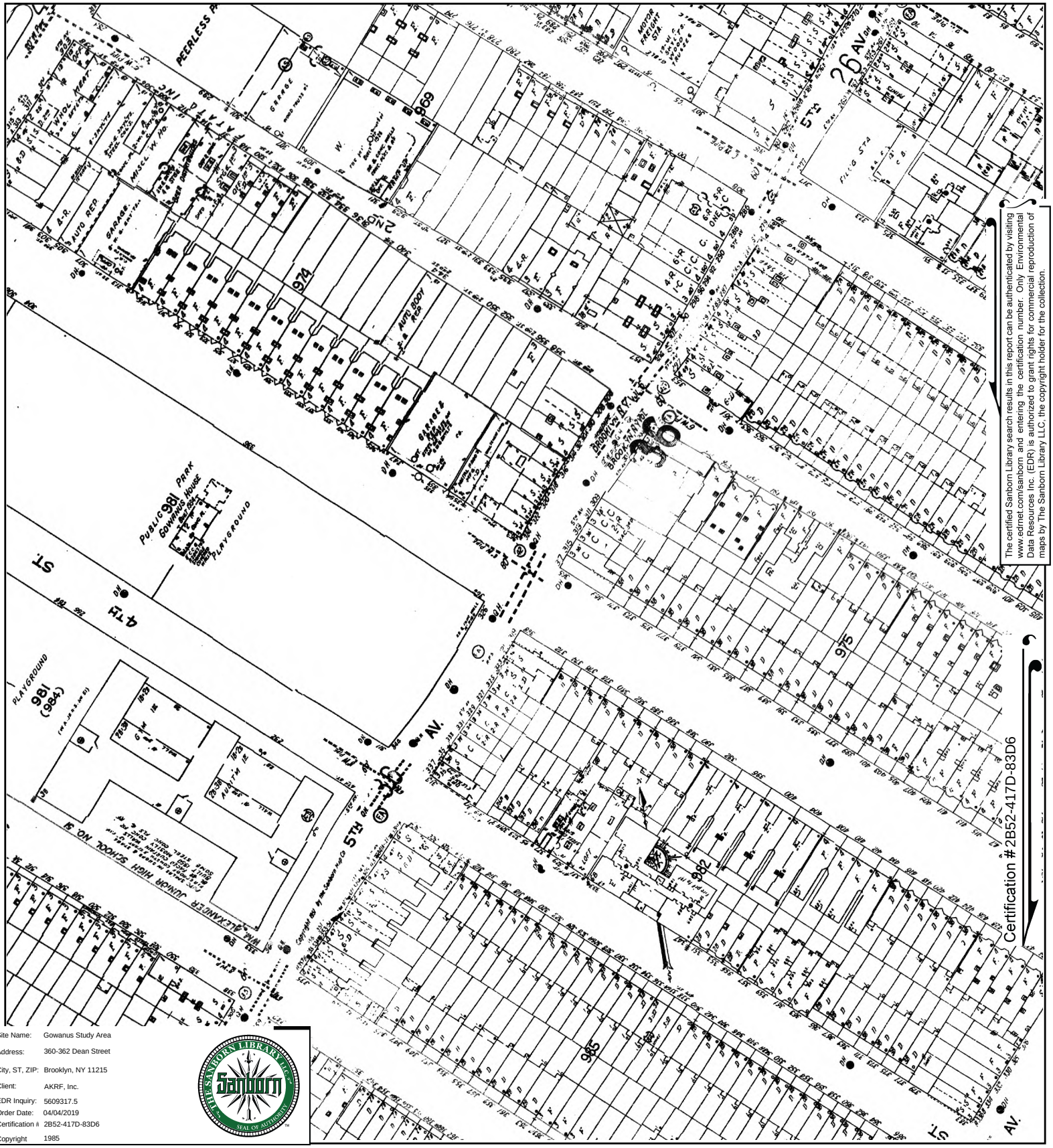

The certified Sanborn Library search results in this report can be authenticated by visiting www.edrnet.com/sanborn and entering the certification number. Only Environmental Data Resources Inc. (EDR) is authorized to grant rights for commercial reproduction of maps by The Sanborn Library LLC, the copyright holder for the collection.

Site Name:	Gowanus Study Area
Address:	360-362 Dean Street
City, ST, ZIP:	Brooklyn, NY 11215
Client:	AKRF, Inc.
EDR Inquiry:	5609317.5
Order Date:	04/04/2019
Certification #:	2B52-417D-83D6
Copyright	1985

This Certified Sanborn Map combines the following sheets.
Outlined areas indicate map sheets within the collection.

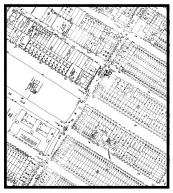

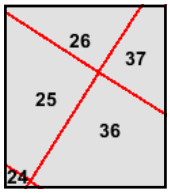

Volume 6, Sheet 37
Volume 6, Sheet 36
Volume 6, Sheet 26
Volume 6, Sheet 25

0 Feet 150 300 600

N

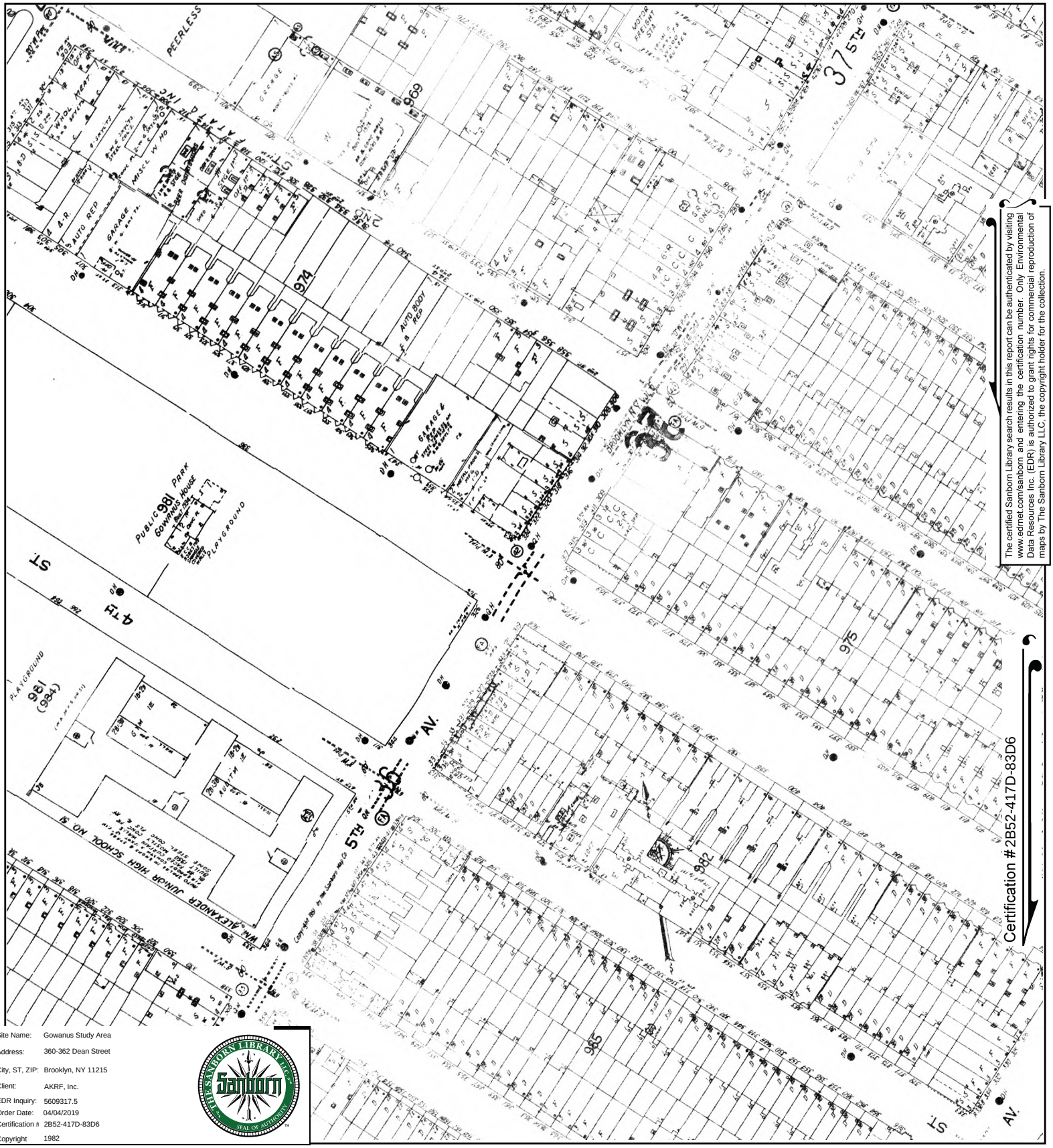

The certified Sanborn Library search results in this report can be authenticated by visiting www.edrnet.com/sanborn and entering the certification number. Only Environmental Data Resources Inc. (EDR) is authorized to grant rights for commercial reproduction of maps by The Sanborn Library LLC, the copyright holder for the collection.

Certification #2B52-417D-83D6

Site Name:	Gowanus Study Area
Address:	360-362 Dean Street
City, ST, ZIP:	Brooklyn, NY 11215
Client:	AKRF, Inc.
EDR Inquiry:	5609317.5
Order Date:	04/04/2019
Certification #	2B52-417D-83D6
Copyright	1982

This Certified Sanborn Map combines the following sheets.
Outlined areas indicate map sheets within the collection.

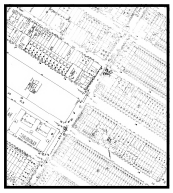

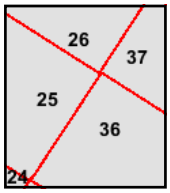

Volume 6, Sheet 37
Volume 6, Sheet 36
Volume 6, Sheet 26
Volume 6, Sheet 25

0 Feet 150 300 600

N



The certified Sanborn Library search results in this report can be authenticated by visiting www.edrnet.com/sanborn and entering the certification number. Only Environmental Data Resources Inc. (EDR) is authorized to grant rights for commercial reproduction of maps by The Sanborn Library LLC, the copyright holder for the collection.

Site Name:	Gowanus Study Area
Address:	360-362 Dean Street
City, ST, ZIP:	Brooklyn, NY 11215
Client:	AKRF, Inc.
EDR Inquiry:	5609317.5
Order Date:	04/04/2019
Certification #:	2B52-417D-83D6
Copyright	1980

This Certified Sanborn Map combines the following sheets.
Outlined areas indicate map sheets within the collection.

0 Feet 150 300 600



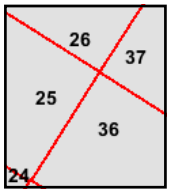

Volume 6, Sheet 37
Volume 6, Sheet 36
Volume 6, Sheet 26
Volume 6, Sheet 25
Volume 6, Sheet 26
Volume 6, Sheet 25
Volume 6, Sheet 37
Volume 6, Sheet 36

N



The certified Sanborn Library search results in this report can be authenticated by visiting www.edrnet.com/sanborn and entering the certification number. Only Environmental Data Resources Inc. (EDR) is authorized to grant rights for commercial reproduction of maps by The Sanborn Library LLC, the copyright holder for the collection.

Site Name:	Gowanus Study Area
Address:	360-362 Dean Street
City, ST, ZIP:	Brooklyn, NY 11215
Client:	AKRF, Inc.
EDR Inquiry:	5609317.5
Order Date:	04/04/2019
Certification #:	2B52-417D-83D6
Copyright	1979

This Certified Sanborn Map combines the following sheets.
Outlined areas indicate map sheets within the collection.



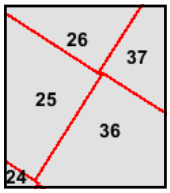

Volume 6, Sheet 37
Volume 6, Sheet 26
Volume 6, Sheet 25
Volume 6, Sheet 36

0 Feet 150 300 600

N

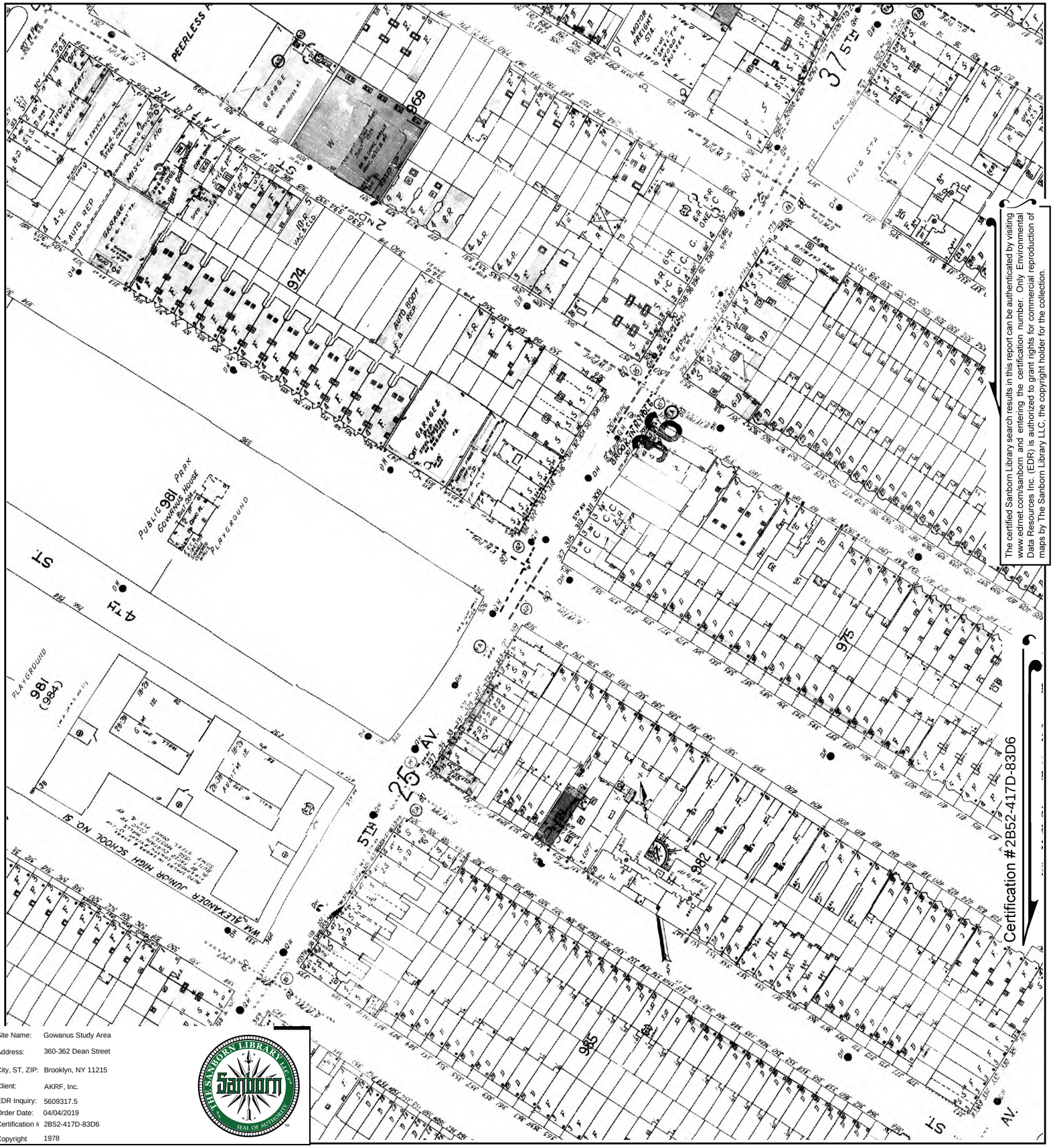

The certified Sanborn Library search results in this report can be authenticated by visiting www.edrnet.com/sanborn and entering the certification number. Only Environmental Data Resources Inc. (EDR) is authorized to grant rights for commercial reproduction of maps by The Sanborn Library LLC, the copyright holder for the collection.

Site Name:	Gowanus Study Area
Address:	360-362 Dean Street
City, ST, ZIP:	Brooklyn, NY 11215
Client:	AKRF, Inc.
EDR Inquiry:	5609317.5
Order Date:	04/04/2019
Certification #	2B52-417D-83D6
Copyright	1978

This Certified Sanborn Map combines the following sheets.
Outlined areas indicate map sheets within the collection.

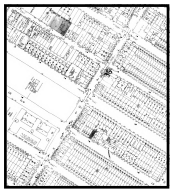

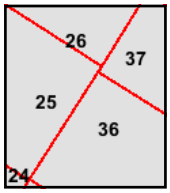

Volume 6, Sheet 37
Volume 6, Sheet 36
Volume 6, Sheet 25
Volume 6, Sheet 26

0 Feet 150 300 600

N

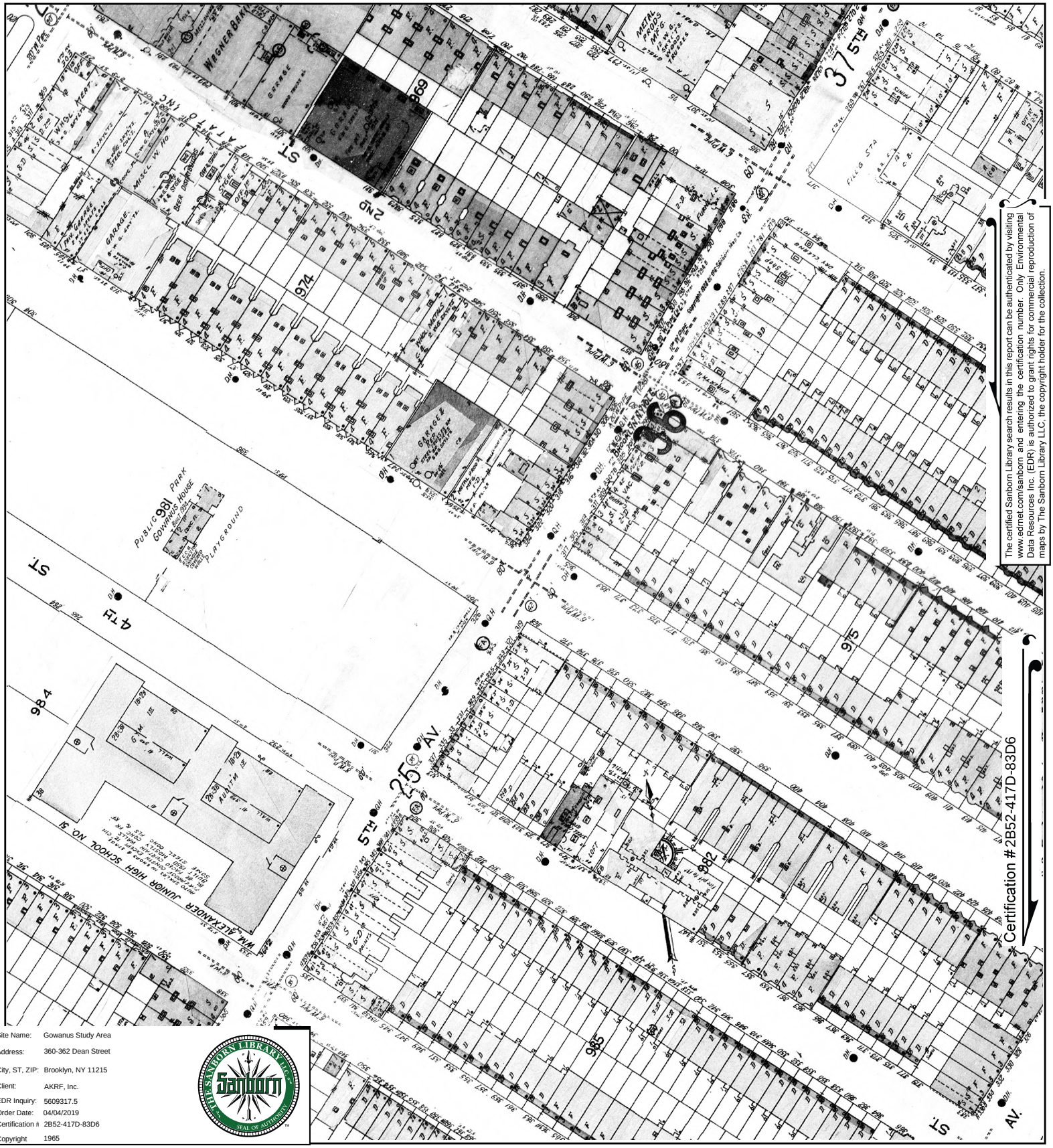

The certified Sanborn Library search results in this report can be authenticated by visiting www.edrnet.com/sanborn and entering the certification number. Only Environmental Data Resources Inc. (EDR) is authorized to grant rights for commercial reproduction of maps by The Sanborn Library LLC, the copyright holder for the collection.

Site Name:	Gowanus Study Area
Address:	360-362 Dean Street
City, ST, ZIP:	Brooklyn, NY 11215
Client:	AKRF, Inc.
EDR Inquiry:	5609317.5
Order Date:	04/04/2019
Certification #:	2B52-417D-83D6
Copyright	1965

This Certified Sanborn Map combines the following sheets.
Outlined areas indicate map sheets within the collection.

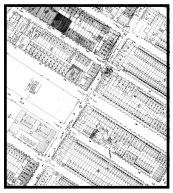

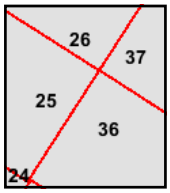

Volume 6, Sheet 37
Volume 6, Sheet 36
Volume 6, Sheet 26
Volume 6, Sheet 25

0 Feet 150 300 600

N

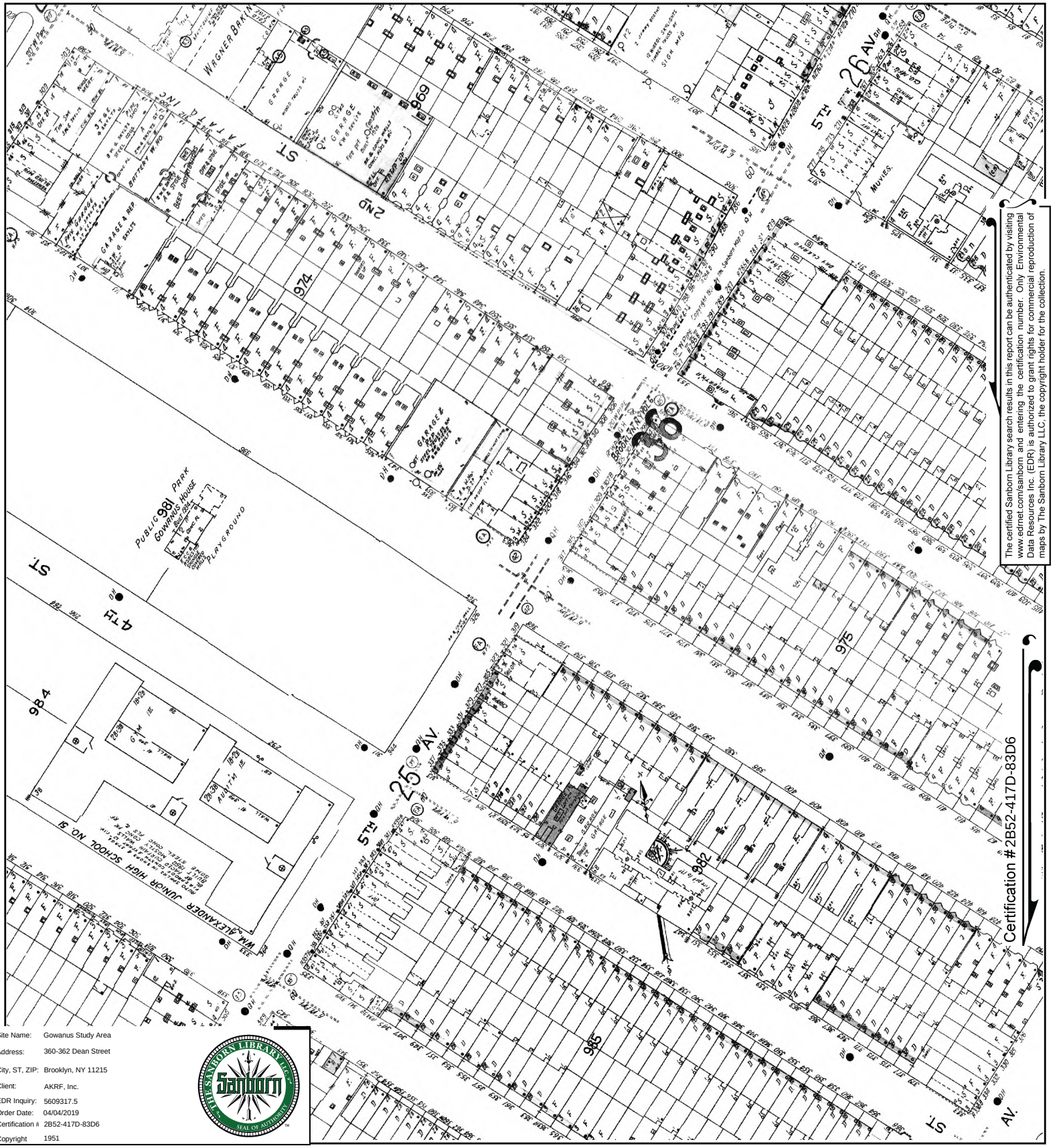

The certified Sanborn Library search results in this report can be authenticated by visiting www.edrnet.com/sanborn and entering the certification number. Only Environmental Data Resources Inc. (EDR) is authorized to grant rights for commercial reproduction of maps by The Sanborn Library LLC, the copyright holder for the collection.

Certification #2B52-417D-83D6

Site Name:	Gowanus Study Area
Address:	360-362 Dean Street
City, ST, ZIP:	Brooklyn, NY 11215
Client:	AKRF, Inc.
EDR Inquiry:	5609317.5
Order Date:	04/04/2019
Certification #:	2B52-417D-83D6
Copyright	1951

This Certified Sanborn Map combines the following sheets.
Outlined areas indicate map sheets within the collection.

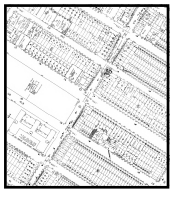

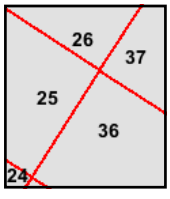

Volume 6, Sheet 37
Volume 6, Sheet 36
Volume 6, Sheet 26
Volume 6, Sheet 25

0 Feet 150 300 600

N



The certified Sanborn Library search results in this report can be authenticated by visiting www.edrnet.com/sanborn and entering the certification number. Only Environmental Data Resources Inc. (EDR) is authorized to grant rights for commercial reproduction of maps by The Sanborn Library LLC, the copyright holder for the collection.

Certification #2B52-417D-83D6

Site Name: Gowanus Study Area
Address: 360-362 Dean Street
City, ST, ZIP: Brooklyn, NY 11215
Client: AKRF, Inc.
EDR Inquiry: 5609317.5
Order Date: 04/04/2019
Certification #: 2B52-417D-83D6
Copyright: 1928

This Certified Sanborn Map combines the following sheets. Outlined areas indicate map sheets within the collection.

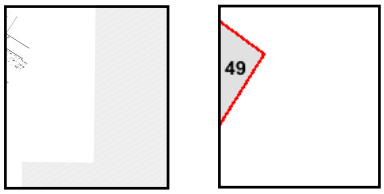

Volume Pier Maps, Sheet 49

0 Feet 150 300 600

N

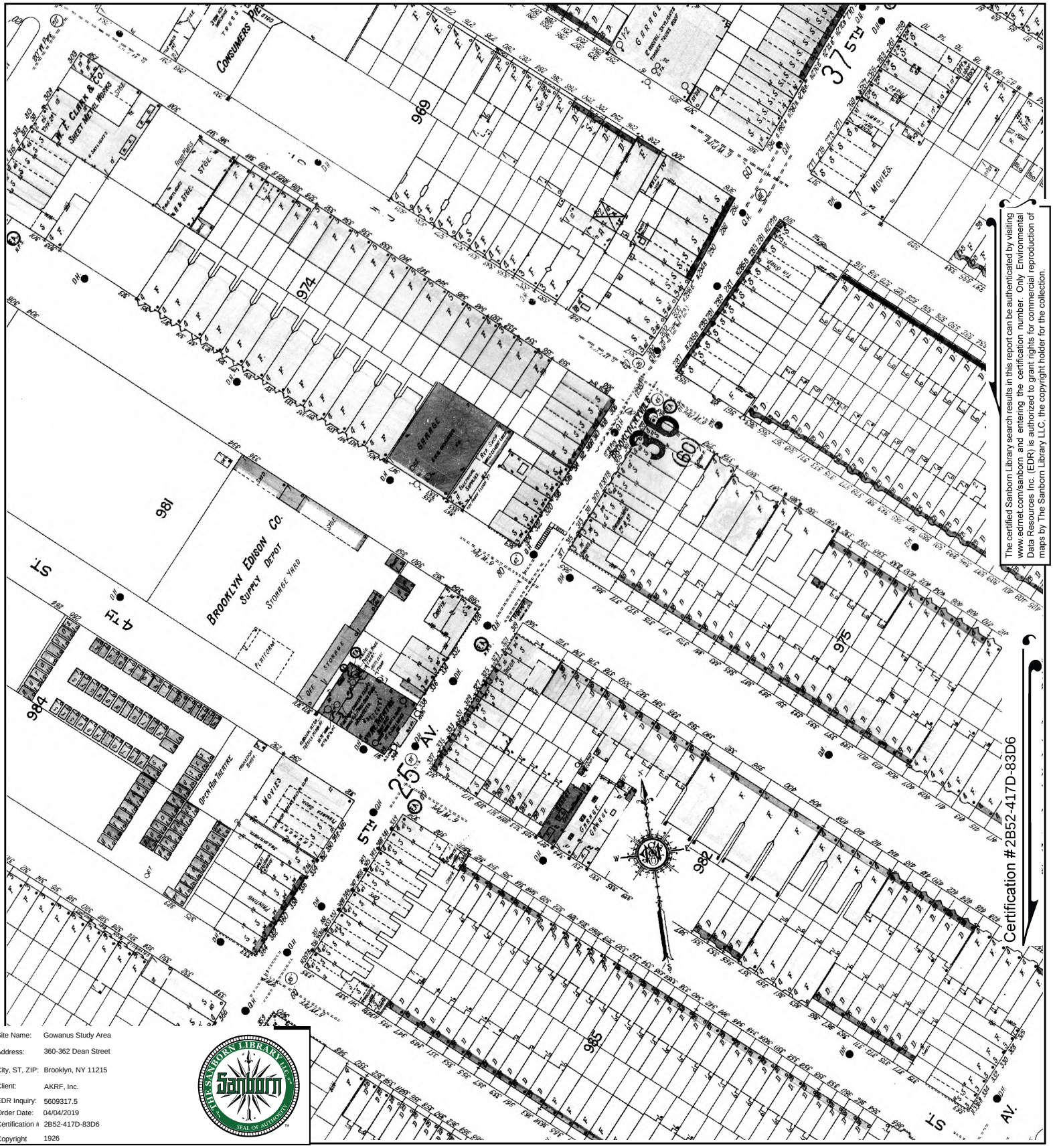

The certified Sanborn Library search results in this report can be authenticated by visiting www.edrnet.com/sanborn and entering the certification number. Only Environmental Data Resources Inc. (EDR) is authorized to grant rights for commercial reproduction of maps by The Sanborn Library LLC, the copyright holder for the collection.

Site Name:	Gowanus Study Area
Address:	360-362 Dean Street
City, ST, ZIP:	Brooklyn, NY 11215
Client:	AKRF, Inc.
EDR Inquiry:	5609317.5
Order Date:	04/04/2019
Certification #:	2B52-417D-83D6
Copyright	1926

This Certified Sanborn Map combines the following sheets.
Outlined areas indicate map sheets within the collection.

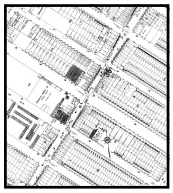

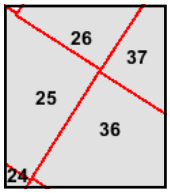

Volume 6, Sheet 37
Volume 6, Sheet 36
Volume 6, Sheet 26
Volume 6, Sheet 25

0 Feet 150 300 600

N

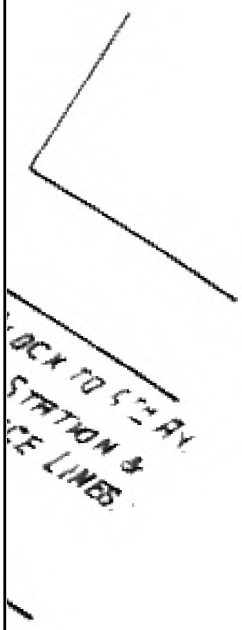

The certified Sanborn Library search results in this report can be authenticated by visiting www.edrnet.com/sanborn and entering the certification number. Only Environmental Data Resources Inc. (EDR) is authorized to grant rights for commercial reproduction of maps by The Sanborn Library LLC, the copyright holder for the collection.

Certification #2B52-417D-83D6

Site Name: Gowanus Study Area
Address: 360-362 Dean Street
City, ST, ZIP: Brooklyn, NY 11215
Client: AKRF, Inc.
EDR Inquiry: 5609317.5
Order Date: 04/04/2019
Certification #: 2B52-417D-83D6
Copyright: 1922

This Certified Sanborn Map combines the following sheets.
Outlined areas indicate map sheets within the collection.

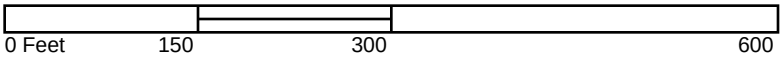







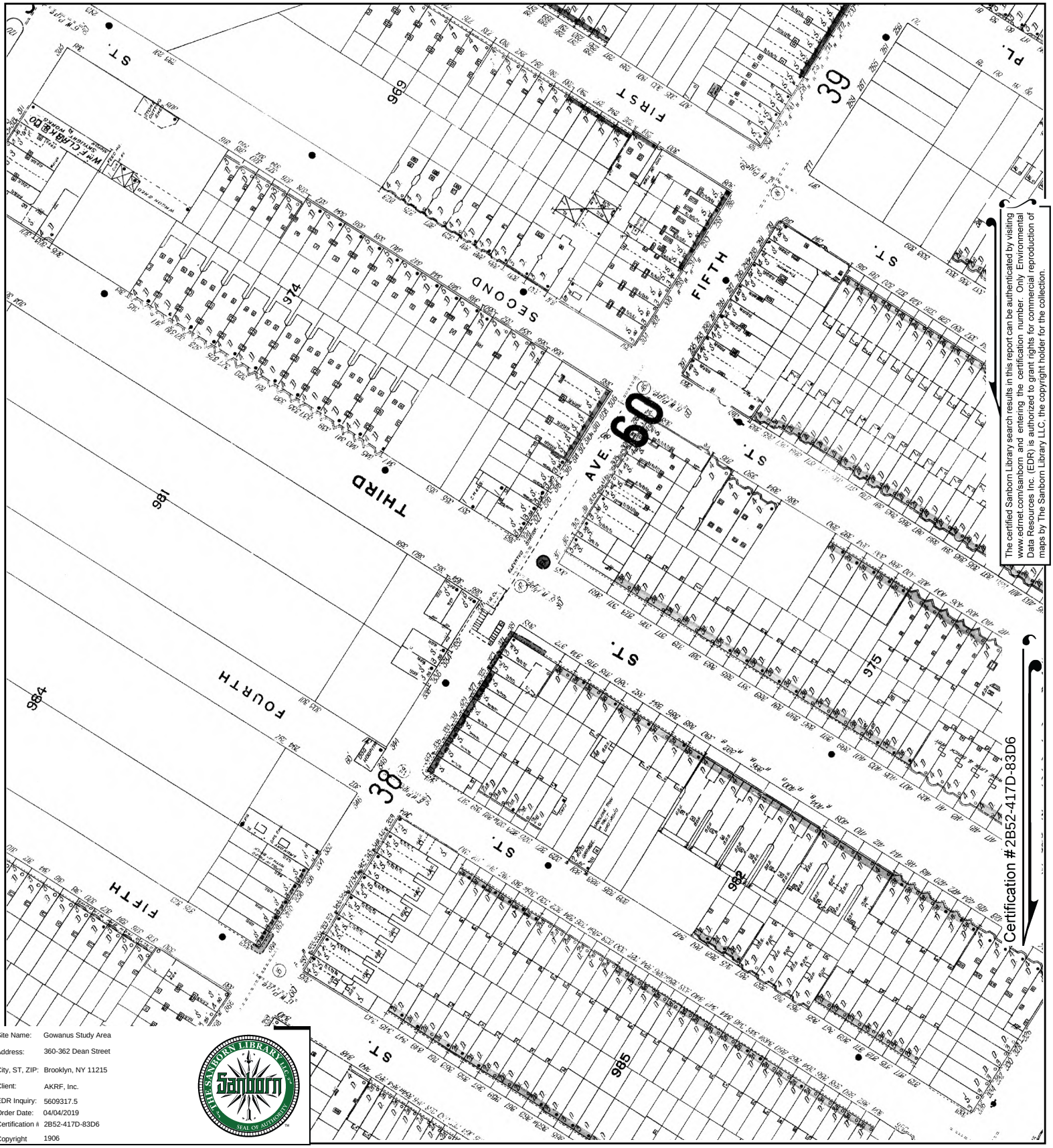

The certified Sanborn Library search results in this report can be authenticated by visiting www.edrnet.com/sanborn and entering the certification number. Only Environmental Data Resources Inc. (EDR) is authorized to grant rights for commercial reproduction of maps by The Sanborn Library LLC, the copyright holder for the collection.

Certification #2B52-417D-83D6

Site Name:	Gowanus Study Area
Address:	360-362 Dean Street
City, ST, ZIP:	Brooklyn, NY 11215
Client:	AKRF, Inc.
EDR Inquiry:	5609317.5
Order Date:	04/04/2019
Certification #	2B52-417D-83D6
Copyright	1906

This Certified Sanborn Map combines the following sheets.
Outlined areas indicate map sheets within the collection.

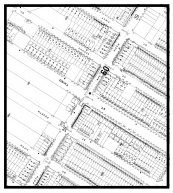

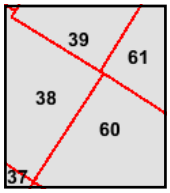

Volume 6, Sheet 61
Volume 6, Sheet 39
Volume 6, Sheet 38
Volume 6, Sheet 60

0 Feet 150 300 600

N

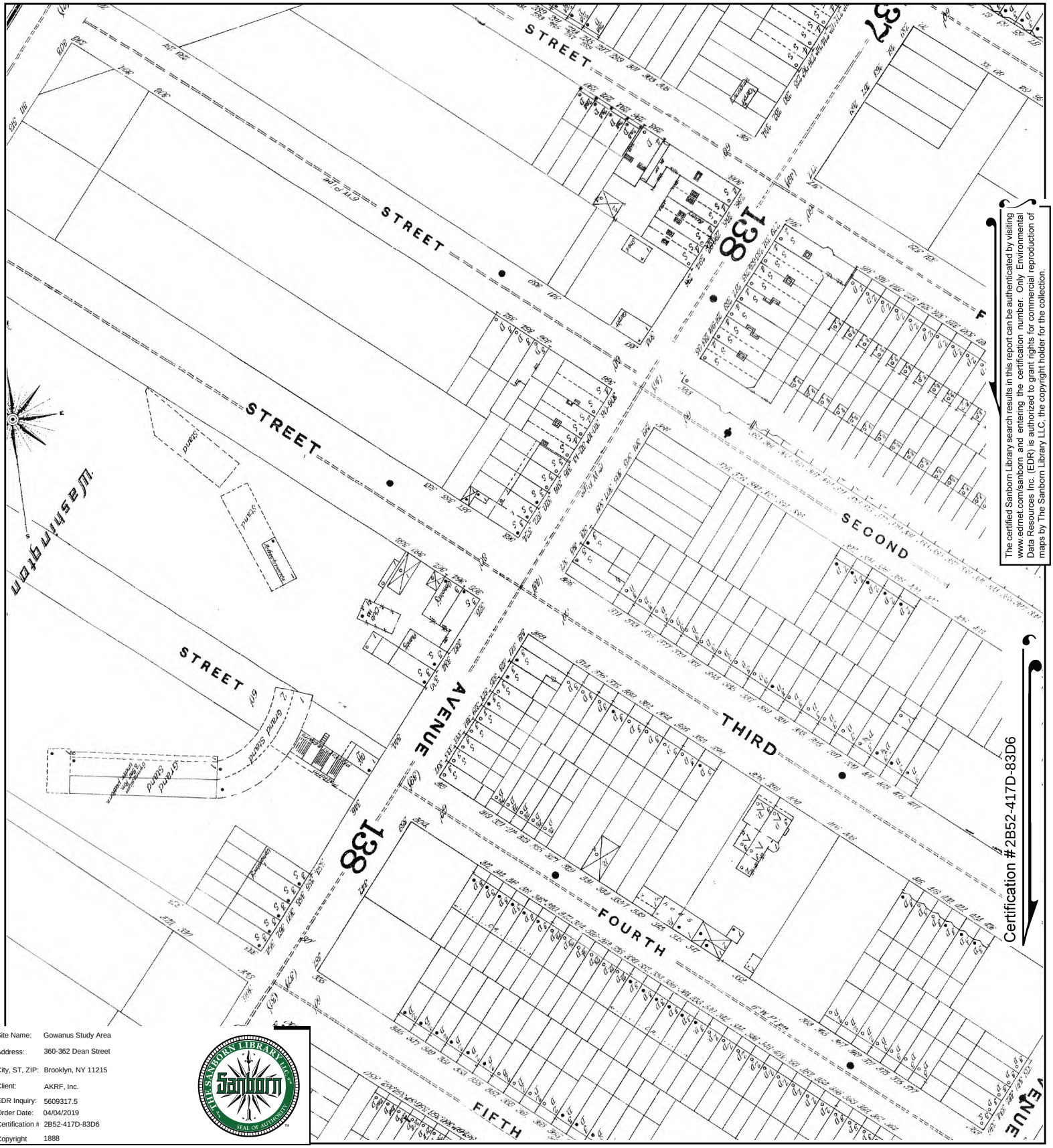

The certified Sanborn Library search results in this report can be authenticated by visiting www.edrnet.com/sanborn and entering the certification number. Only Environmental Data Resources Inc. (EDR) is authorized to grant rights for commercial reproduction of maps by The Sanborn Library LLC, the copyright holder for the collection.

Certification #2B52-417D-83D6

Site Name:	Gowanus Study Area
Address:	360-362 Dean Street
City, ST, ZIP:	Brooklyn, NY 11215
Client:	AKRF, Inc.
EDR Inquiry:	5609317.5
Order Date:	04/04/2019
Certification #:	2B52-417D-83D6
Copyright	1888

This Certified Sanborn Map combines the following sheets.
Outlined areas indicate map sheets within the collection.

0 Feet 150 300 600

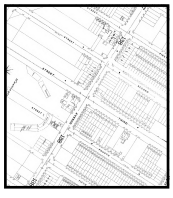

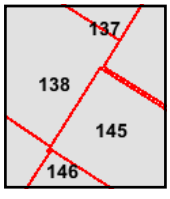

Volume 6, Sheet 146
Volume 6, Sheet 145
Volume 6, Sheet 145
Volume 6, Sheet 138
Volume 6, Sheet 138
Volume 6, Sheet 137

N

Gowanus Study Area

360-362 Dean Street

Brooklyn, NY 11215

Inquiry Number: 5609317.5

April 04, 2019

Certified Sanborn® Map Report

6 Armstrong Road, 4th floor
Shelton, CT 06484
Toll Free: 800.352.0050
www.edrnet.com

Certified Sanborn® Map Report

04/04/19

Site Name:

Gowanus Study Area
360-362 Dean Street
Brooklyn, NY 11215
EDR Inquiry # 5609317.5

Client Name:

AKRF, Inc.
440 Park Avenue, South 7th Floor
New York, NY 10016
Contact: Neoma Chefalo

The Sanborn Library has been searched by EDR and maps covering the target property location as provided by AKRF, Inc. were identified for the years listed below. The Sanborn Library is the largest, most complete collection of fire insurance maps. The collection includes maps from Sanborn, Bromley, Perris & Browne, Hopkins, Barlow, and others. Only Environmental Data Resources Inc. (EDR) is authorized to grant rights for commercial reproduction of maps by the Sanborn Library LLC, the copyright holder for the collection. Results can be authenticated by visiting www.edrnet.com/sanborn.

The Sanborn Library is continually enhanced with newly identified map archives. This report accesses all maps in the collection as of the day this report was generated.

Certified Sanborn Results:

Certification # 2B52-417D-83D6

PO # 180428

Project 180428

Maps Provided:

2007	1995	1985	1965
2006	1994	1982	1951
2005	1993	1981	1950
2004	1992	1980	1938
2003	1991	1979	1928
2002	1988	1978	1926
2001	1987	1977	1922
1996	1986	1969	1915

1906
1904
1888
1866

Sanborn® Library search results
Certification #: 2B52-417D-83D6

The Sanborn Library includes more than 1.2 million fire insurance maps from Sanborn, Bromley, Perris & Browne, Hopkins, Barlow and others which track historical property usage in approximately 12,000 American cities and towns. Collections searched:

- ☑ Library of Congress
- ☑ University Publications of America
- ☑ EDR Private Collection

The Sanborn Library LLC Since 1866™

Limited Permission To Make Copies

AKRF, Inc. (the client) is permitted to make up to FIVE photocopies of this Sanborn Map transmittal and each fire insurance map accompanying this report solely for the limited use of its customer. No one other than the client is authorized to make copies. Upon request made directly to an EDR Account Executive, the client may be permitted to make a limited number of additional photocopies. This permission is conditioned upon compliance by the client, its customer and their agents with EDR's copyright policy; a copy of which is available upon request.

Disclaimer - Copyright and Trademark Notice

This Report contains certain information obtained from a variety of public and other sources reasonably available to Environmental Data Resources, Inc. It cannot be concluded from this Report that coverage information for the target and surrounding properties does not exist from other sources. NO WARRANTY EXPRESSED OR IMPLIED, IS MADE WHATSOEVER IN CONNECTION WITH THIS REPORT. ENVIRONMENTAL DATA RESOURCES, INC. SPECIFICALLY DISCLAIMS THE MAKING OF ANY SUCH WARRANTIES, INCLUDING WITHOUT LIMITATION, MERCHANTABILITY OR FITNESS FOR A PARTICULAR USE OR PURPOSE. ALL RISK IS ASSUMED BY THE USER. IN NO EVENT SHALL ENVIRONMENTAL DATA RESOURCES, INC. BE LIABLE TO ANYONE, WHETHER ARISING OUT OF ERRORS OR OMISSIONS, NEGLIGENCE, ACCIDENT OR ANY OTHER CAUSE, FOR ANY LOSS OF DAMAGE, INCLUDING, WITHOUT LIMITATION, SPECIAL, INCIDENTAL, CONSEQUENTIAL, OR EXEMPLARY DAMAGES. ANY LIABILITY ON THE PART OF ENVIRONMENTAL DATA RESOURCES, INC. IS STRICTLY LIMITED TO A REFUND OF THE AMOUNT PAID FOR THIS REPORT. Purchaser accepts this Report "AS IS". Any analyses, estimates, ratings, environmental risk levels or risk codes provided in this Report are provided for illustrative purposes only, and are not intended to provide, nor should they be interpreted as providing any facts regarding, or prediction or forecast of, any environmental risk for any property. Only a Phase I Environmental Site Assessment performed by an environmental professional can provide information regarding the environmental risk for any property. Additionally, the information provided in this Report is not to be construed as legal advice.

Copyright 2019 by Environmental Data Resources, Inc. All rights reserved. Reproduction in any media or format, in whole or in part, of any report or map of Environmental Data Resources, Inc., or its affiliates, is prohibited without prior written permission.

EDR and its logos (including Sanborn and Sanborn Map) are trademarks of Environmental Data Resources, Inc. or its affiliates. All other trademarks used herein are the property of their respective owners.

Sanborn Sheet Key

This Certified Sanborn Map Report is based upon the following Sanborn Fire Insurance map sheets.

2007 Source Sheets

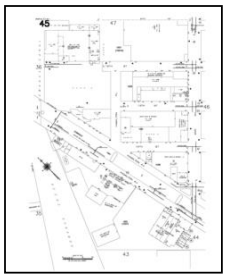
Volume 1, Sheet 45
2007


Volume 1, Sheet 46
2007


Volume 1, Sheet 47
2007


Volume 1, Sheet 48
2007

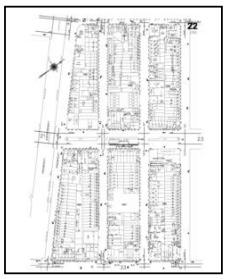
Volume 6, Sheet 22
2007


Volume 6, Sheet 23
2007

2006 Source Sheets

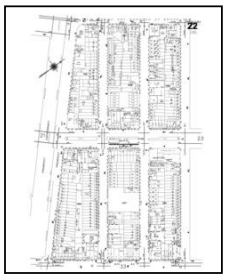
Volume 6, Sheet 22
2006


Volume 6, Sheet 23
2006

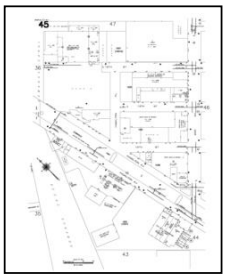
Volume 1, Sheet 45
2006


Volume 1, Sheet 46
2006


Volume 1, Sheet 47
2006


Volume 1, Sheet 48
2006

Sanborn Sheet Key

This Certified Sanborn Map Report is based upon the following Sanborn Fire Insurance map sheets.

2005 Source Sheets



Volume 1, Sheet 45
2005



Volume 1, Sheet 46
2005



Volume 1, Sheet 47
2005



Volume 1, Sheet 48
2005

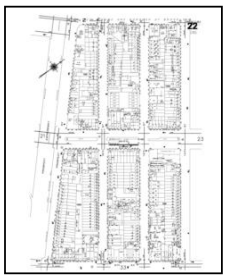

Volume 6, Sheet 22
2005



Volume 6, Sheet 23
2005

2004 Source Sheets



Volume 1, Sheet 48
2004



Volume 6, Sheet 22
2004



Volume 6, Sheet 23
2004

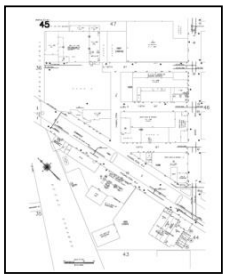

Volume 1, Sheet 45
2004



Volume 1, Sheet 46
2004



Volume 1, Sheet 47
2004

Sanborn Sheet Key

This Certified Sanborn Map Report is based upon the following Sanborn Fire Insurance map sheets.

2003 Source Sheets



Volume 1, Sheet 45
2003



Volume 1, Sheet 46
2003



Volume 1, Sheet 47
2003



Volume 1, Sheet 48
2003



Volume 6, Sheet 22
2003



Volume 6, Sheet 23
2003

2002 Source Sheets



Volume 1, Sheet 45
2002



Volume 1, Sheet 46
2002



Volume 1, Sheet 47
2002



Volume 1, Sheet 48
2002



Volume 6, Sheet 22
2002



Volume 6, Sheet 23
2002

Sanborn Sheet Key

This Certified Sanborn Map Report is based upon the following Sanborn Fire Insurance map sheets.

2001 Source Sheets

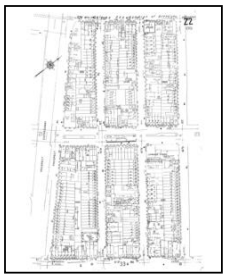
Volume 6, Sheet 22
2001


Volume 6, Sheet 23
2001


Volume 1, Sheet 45
2001


Volume 1, Sheet 46
2001

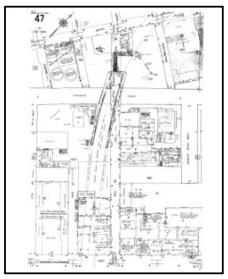
Volume 1, Sheet 47
2001


Volume 1, Sheet 48
2001

1996 Source Sheets


Volume 1, Sheet 45
1996


Volume 1, Sheet 46
1996


Volume 1, Sheet 47
1996


Volume 1, Sheet 48
1996

1995 Source Sheets

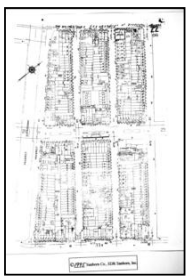
Volume 6, Sheet 22
1995


Volume 6, Sheet 23
1995


Volume 1, Sheet 45
1995


Volume 1, Sheet 46
1995


Volume 1, Sheet 47
1995

Sanborn Sheet Key

This Certified Sanborn Map Report is based upon the following Sanborn Fire Insurance map sheets.

1995 Source Sheets



Volume 1, Sheet 48
1995

1994 Source Sheets



Volume 6, Sheet 22
1994



Volume 6, Sheet 23
1994

1993 Source Sheets



Volume 6, Sheet 22
1993



Volume 6, Sheet 23
1993



Volume 1, Sheet 45
1993



Volume 1, Sheet 46
1993



Volume 1, Sheet 47
1993



Volume 1, Sheet 48
1993

Sanborn Sheet Key

This Certified Sanborn Map Report is based upon the following Sanborn Fire Insurance map sheets.

1992 Source Sheets


Volume 1, Sheet 45
1992


Volume 1, Sheet 46
1992


Volume 1, Sheet 47
1992


Volume 1, Sheet 48
1992


Volume 6, Sheet 22
1992


Volume 6, Sheet 23
1992

1991 Source Sheets


Volume 6, Sheet 22
1991


Volume 6, Sheet 23
1991


Volume 1, Sheet 45
1991


Volume 1, Sheet 46
1991


Volume 1, Sheet 47
1991


Volume 1, Sheet 48
1991

Sanborn Sheet Key

This Certified Sanborn Map Report is based upon the following Sanborn Fire Insurance map sheets.

1988 Source Sheets

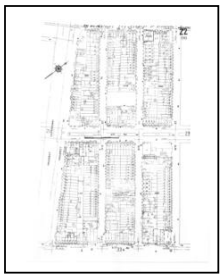

Volume 6, Sheet 22
1988



Volume 6, Sheet 23
1988

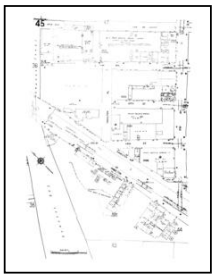

Volume 1, Sheet 45
1988



Volume 1, Sheet 46
1988



Volume 1, Sheet 47
1988



Volume 1, Sheet 48
1988

1987 Source Sheets



Volume 1, Sheet 46
1987

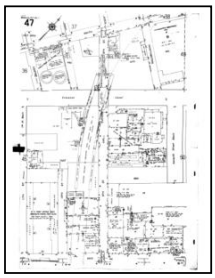

Volume 1, Sheet 47
1987



Volume 1, Sheet 48
1987

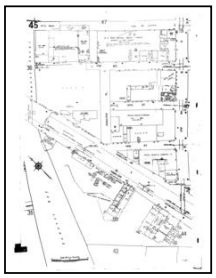

Volume 1, Sheet 45
1987

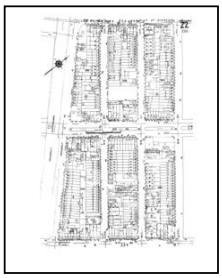

Volume 6, Sheet 22
1987



Volume 6, Sheet 23
1987

Sanborn Sheet Key

This Certified Sanborn Map Report is based upon the following Sanborn Fire Insurance map sheets.

1986 Source Sheets

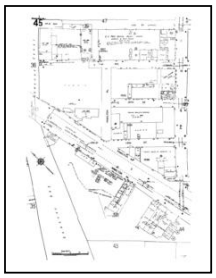

Volume 1, Sheet 45
1986



Volume 1, Sheet 46
1986

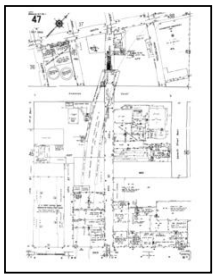

Volume 1, Sheet 47
1986



Volume 1, Sheet 48
1986

1985 Source Sheets



Volume 6, Sheet 23
1985

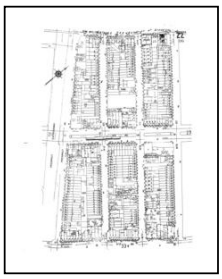

Volume 6, Sheet 22
1985

1982 Source Sheets

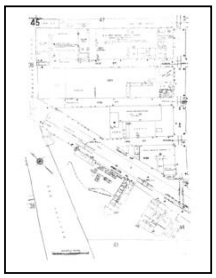

Volume 1, Sheet 45
1982

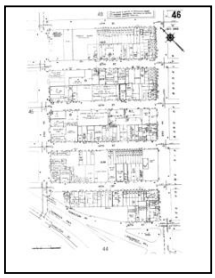

Volume 1, Sheet 46
1982



Volume 1, Sheet 47
1982



Volume 1, Sheet 48
1982



Volume 6, Sheet 23
1982

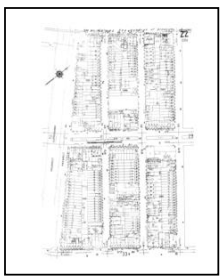

Volume 6, Sheet 22
1982

Sanborn Sheet Key

This Certified Sanborn Map Report is based upon the following Sanborn Fire Insurance map sheets.

1981 Source Sheets

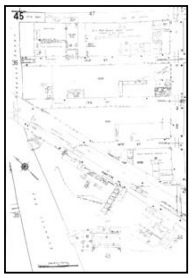
Volume 1, Sheet 45
1981


Volume 1, Sheet 46
1981


Volume 1, Sheet 47
1981


Volume 1, Sheet 48
1981

1980 Source Sheets


Volume 6, Sheet 22
1980


Volume 6, Sheet 23
1980


Volume 6, Sheet 22
1980


Volume 6, Sheet 23
1980

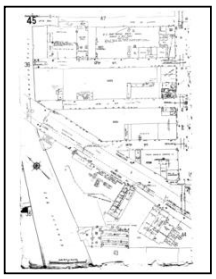
Volume 1, Sheet 45
1980

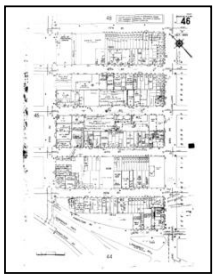
Volume 1, Sheet 46
1980


Volume 1, Sheet 47
1980


Volume 1, Sheet 48
1980

1979 Source Sheets

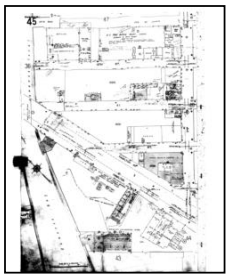
Volume 1, Sheet 45
1979


Volume 1, Sheet 46
1979

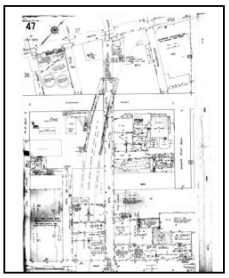
Volume 1, Sheet 47
1979


Volume 1, Sheet 48
1979

Sanborn Sheet Key

This Certified Sanborn Map Report is based upon the following Sanborn Fire Insurance map sheets.

1979 Source Sheets



Volume 6, Sheet 22
1979



Volume 6, Sheet 23
1979

1978 Source Sheets



Volume 6, Sheet 22
1978



Volume 6, Sheet 23
1978

1977 Source Sheets



Volume 1, Sheet 45
1977



Volume 1, Sheet 46
1977



Volume 1, Sheet 47
1977



Volume 1, Sheet 48
1977

1969 Source Sheets

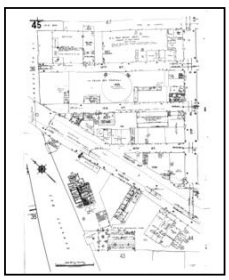

Volume 1, Sheet 45
1969

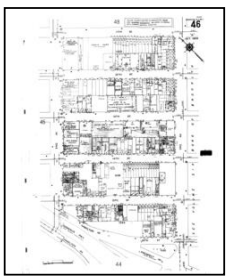

Volume 1, Sheet 46
1969

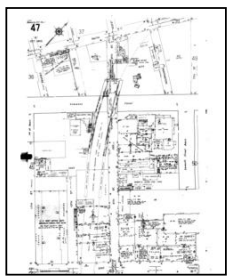

Volume 1, Sheet 47
1969



Volume 1, Sheet 48
1969

Sanborn Sheet Key

This Certified Sanborn Map Report is based upon the following Sanborn Fire Insurance map sheets.

1965 Source Sheets



Volume 6, Sheet 23
1965



Volume 6, Sheet 22
1965

1951 Source Sheets



Volume 6, Sheet 22
1951



Volume 6, Sheet 23
1951

1950 Source Sheets



Volume 1, Sheet 45
1950



Volume 1, Sheet 46
1950



Volume 1, Sheet 47
1950



Volume 1, Sheet 48
1950

1938 Source Sheets



Volume 1, Sheet 45
1938



Volume 1, Sheet 46
1938

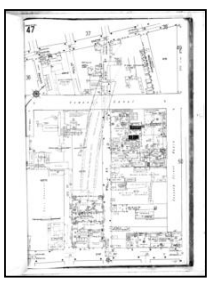

Volume 1, Sheet 47
1938



Volume 1, Sheet 48
1938

Sanborn Sheet Key

This Certified Sanborn Map Report is based upon the following Sanborn Fire Insurance map sheets.

1928 Source Sheets

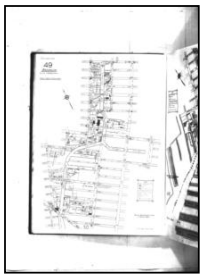

Volume Pier Maps, Sheet 49
1928



Volume Pier Maps, Sheet 50
1928

1926 Source Sheets

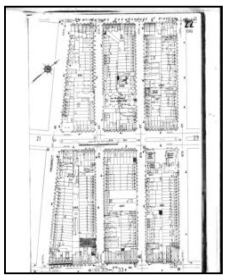

Volume 6, Sheet 22
1926



Volume 6, Sheet 23
1926

1922 Source Sheets

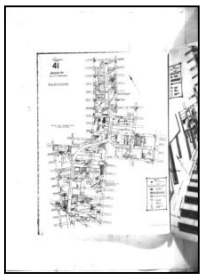

Volume Pier Maps, Sheet 41
1922



Volume Pier Maps, Sheet 42
1922

1915 Source Sheets



Volume 1, Sheet 45
1915



Volume 1, Sheet 46
1915



Volume 1, Sheet 47
1915



Volume 1, Sheet 48
1915

Sanborn Sheet Key

This Certified Sanborn Map Report is based upon the following Sanborn Fire Insurance map sheets.

1906 Source Sheets



Volume 6, Sheet 35
1906



Volume 6, Sheet 36
1906

1904 Source Sheets



Volume 1, Sheet 45
1904



Volume 1, Sheet 46
1904

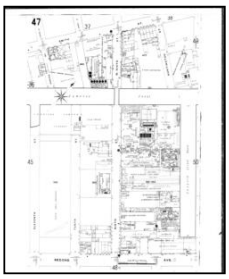

Volume 1, Sheet 47
1904



Volume 1, Sheet 48
1904

1888 Source Sheets



Volume 6, Sheet 139
1888



Volume 6, Sheet 139
1888

1886 Source Sheets



Volume 1, Sheet 28
1886



Volume 1, Sheet 28
1886

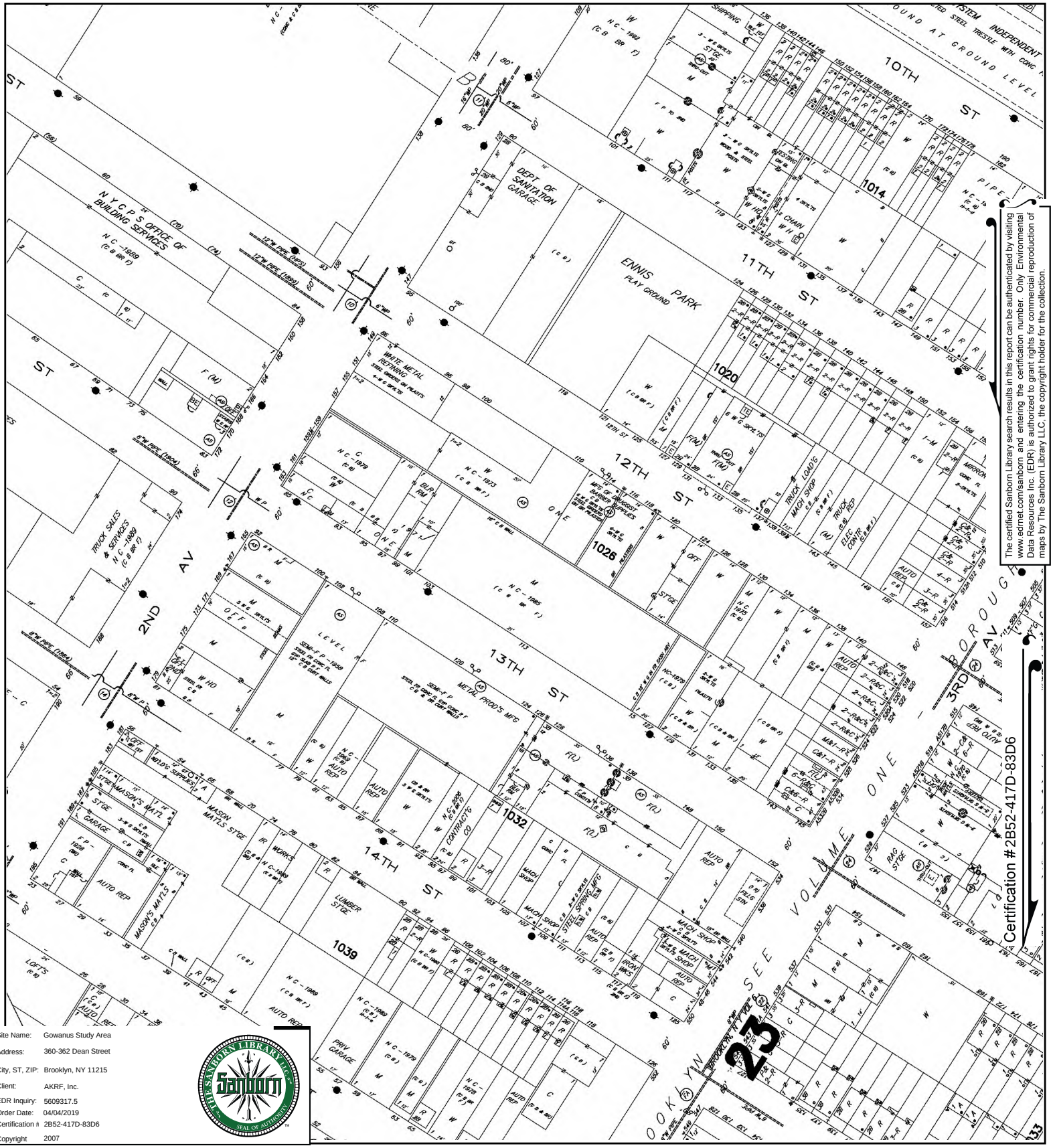

The certified Sanborn Library search results in this report can be authenticated by visiting www.edrnet.com/sanborn and entering the certification number. Only Environmental Data Resources Inc. (EDR) is authorized to grant rights for commercial reproduction of maps by The Sanborn Library LLC, the copyright holder for the collection.

Site Name:	Gowanus Study Area
Address:	360-362 Dean Street
City, ST, ZIP:	Brooklyn, NY 11215
Client:	AKRF, Inc.
EDR Inquiry:	5609317.5
Order Date:	04/04/2019
Certification #:	2B52-417D-83D6
Copyright	2007

This Certified Sanborn Map combines the following sheets.
Outlined areas indicate map sheets within the collection.



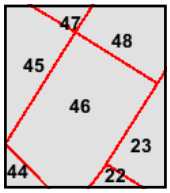

Volume 6, Sheet 23
Volume 6, Sheet 22
Volume 1, Sheet 48
Volume 1, Sheet 47
Volume 1, Sheet 46
Volume 1, Sheet 45

0 Feet 150 300 600

N

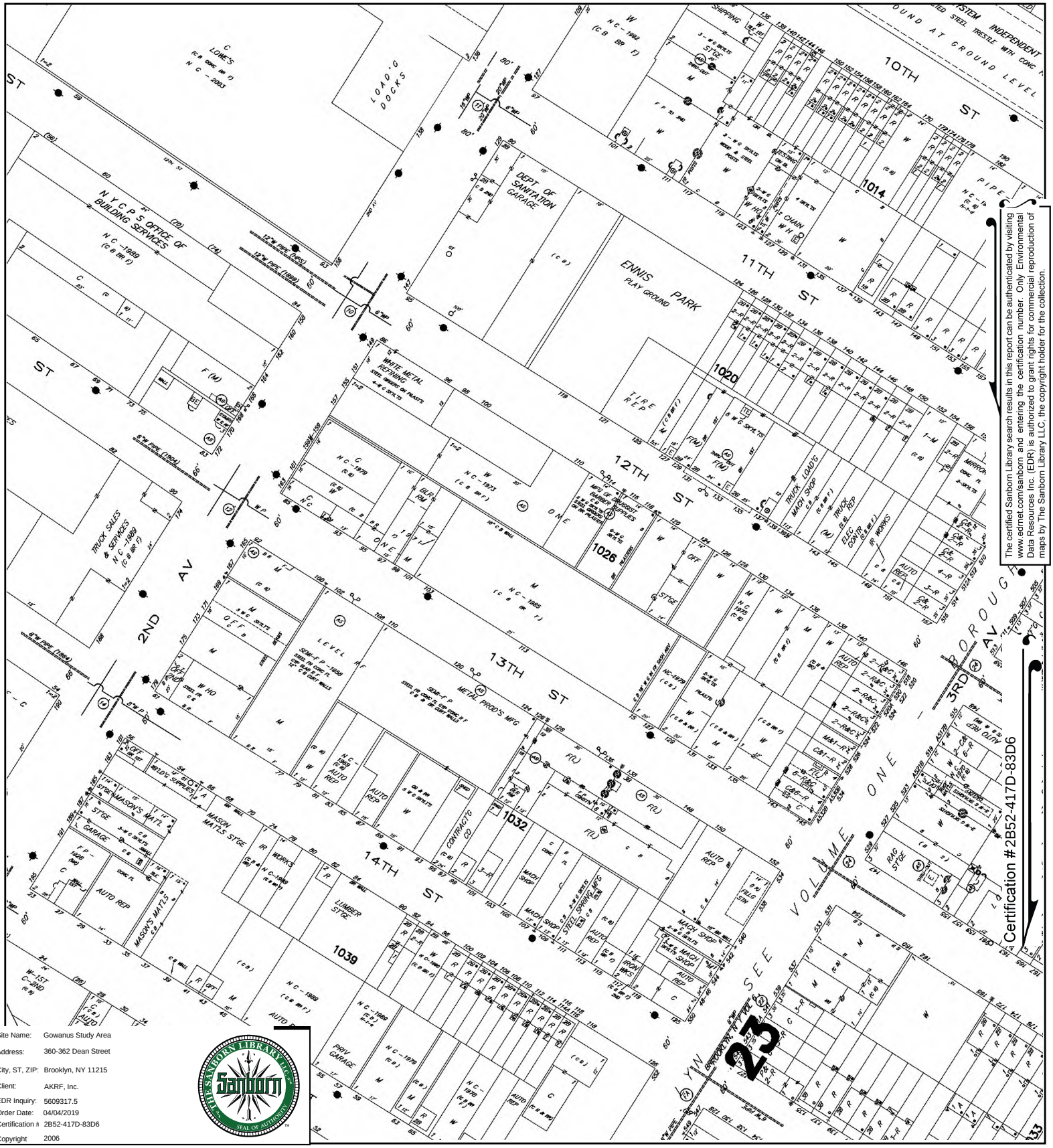

The certified Sanborn Library search results in this report can be authenticated by visiting www.edrnet.com/sanborn and entering the certification number. Only Environmental Data Resources Inc. (EDR) is authorized to grant rights for commercial reproduction of maps by The Sanborn Library LLC, the copyright holder for the collection.

Site Name:	Gowanus Study Area
Address:	360-362 Dean Street
City, ST, ZIP:	Brooklyn, NY 11215
Client:	AKRF, Inc.
EDR Inquiry:	5609317.5
Order Date:	04/04/2019
Certification #:	2B52-417D-83D6
Copyright	2006

This Certified Sanborn Map combines the following sheets.
Outlined areas indicate map sheets within the collection.

0 Feet 150 300 600

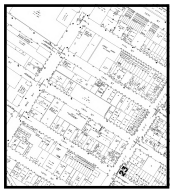

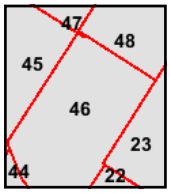

Volume 1, Sheet 48
Volume 1, Sheet 47
Volume 1, Sheet 46
Volume 1, Sheet 45
Volume 6, Sheet 23
Volume 6, Sheet 22

N

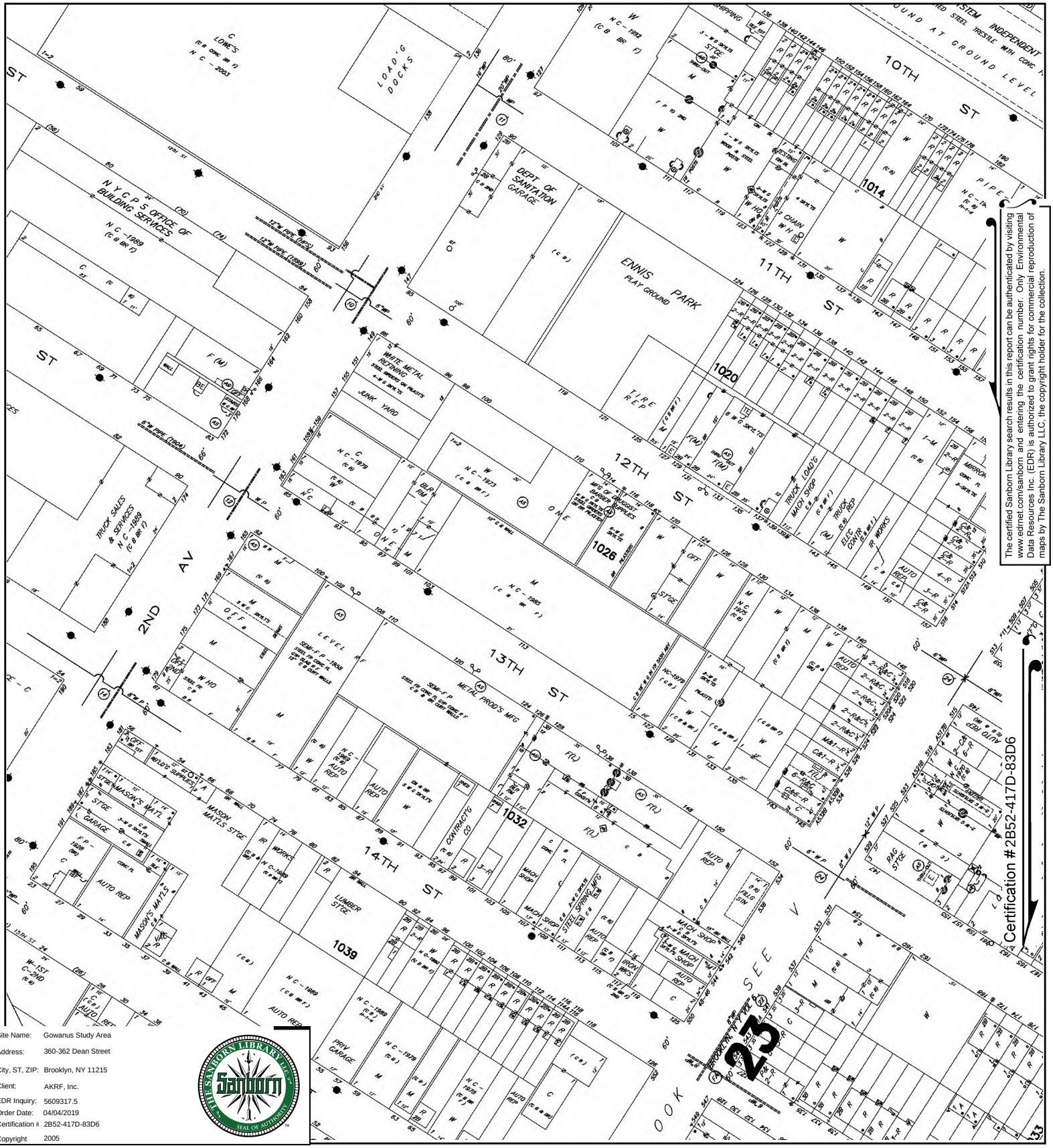

The certified Sanborn Library search results in this report can be authenticated by visiting www.edrnet.com/sanborn and entering the certification number. Only Environmental Data Resources Inc. (EDR) is authorized to grant rights for commercial reproduction of maps by The Sanborn Library LLC, the copyright holder for the collection.

Site Name:	Gowanus Study Area
Address:	360-362 Dean Street
City, ST, ZIP:	Brooklyn, NY 11215
Client:	AKRF, Inc.
EDR Inquiry:	5609317.5
Order Date:	04/04/2019
Certification #:	2B52-417D-83D6
Copyright	2005

This Certified Sanborn Map combines the following sheets.
Outlined areas indicate map sheets within the collection.



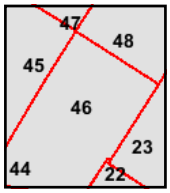

Volume 6, Sheet 23
Volume 6, Sheet 22
Volume 1, Sheet 48
Volume 1, Sheet 47
Volume 1, Sheet 46
Volume 1, Sheet 45

0 Feet 150 300 600

N

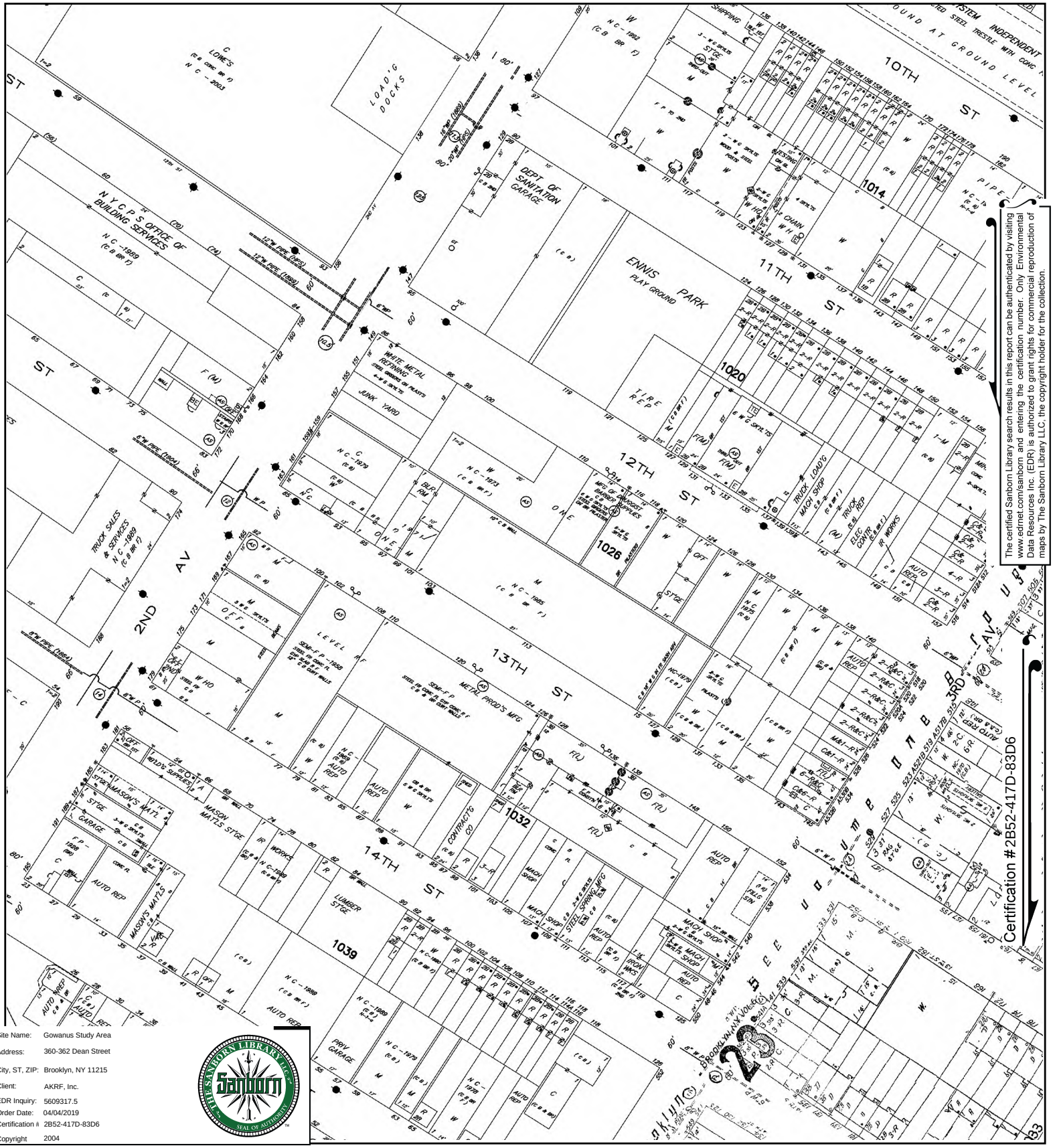

The certified Sanborn Library search results in this report can be authenticated by visiting www.edrnet.com/sanborn and entering the certification number. Only Environmental Data Resources Inc. (EDR) is authorized to grant rights for commercial reproduction of maps by The Sanborn Library LLC, the copyright holder for the collection.

Site Name:	Gowanus Study Area
Address:	360-362 Dean Street
City, ST, ZIP:	Brooklyn, NY 11215
Client:	AKRF, Inc.
EDR Inquiry:	5609317.5
Order Date:	04/04/2019
Certification #:	2B52-417D-83D6
Copyright	2004

This Certified Sanborn Map combines the following sheets.
Outlined areas indicate map sheets within the collection.

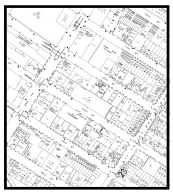

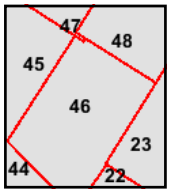

Volume 1, Sheet 47
Volume 1, Sheet 46
Volume 1, Sheet 45
Volume 6, Sheet 23
Volume 6, Sheet 22
Volume 1, Sheet 48

0 Feet 150 300 600

N



The certified Sanborn Library search results in this report can be authenticated by visiting www.edrnet.com/sanborn and entering the certification number. Only Environmental Data Resources Inc. (EDR) is authorized to grant rights for commercial reproduction of maps by The Sanborn Library LLC, the copyright holder for the collection.

Site Name:	Gowanus Study Area
Address:	360-362 Dean Street
City, ST, ZIP:	Brooklyn, NY 11215
Client:	AKRF, Inc.
EDR Inquiry:	5609317.5
Order Date:	04/04/2019
Certification #:	2B52-417D-83D6
Copyright	2003

This Certified Sanborn Map combines the following sheets.
Outlined areas indicate map sheets within the collection.



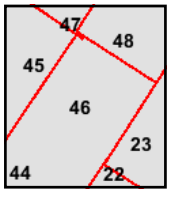

Volume 6, Sheet 23
Volume 6, Sheet 22
Volume 1, Sheet 48
Volume 1, Sheet 47
Volume 1, Sheet 46
Volume 1, Sheet 45

0 Feet 150 300 600

N

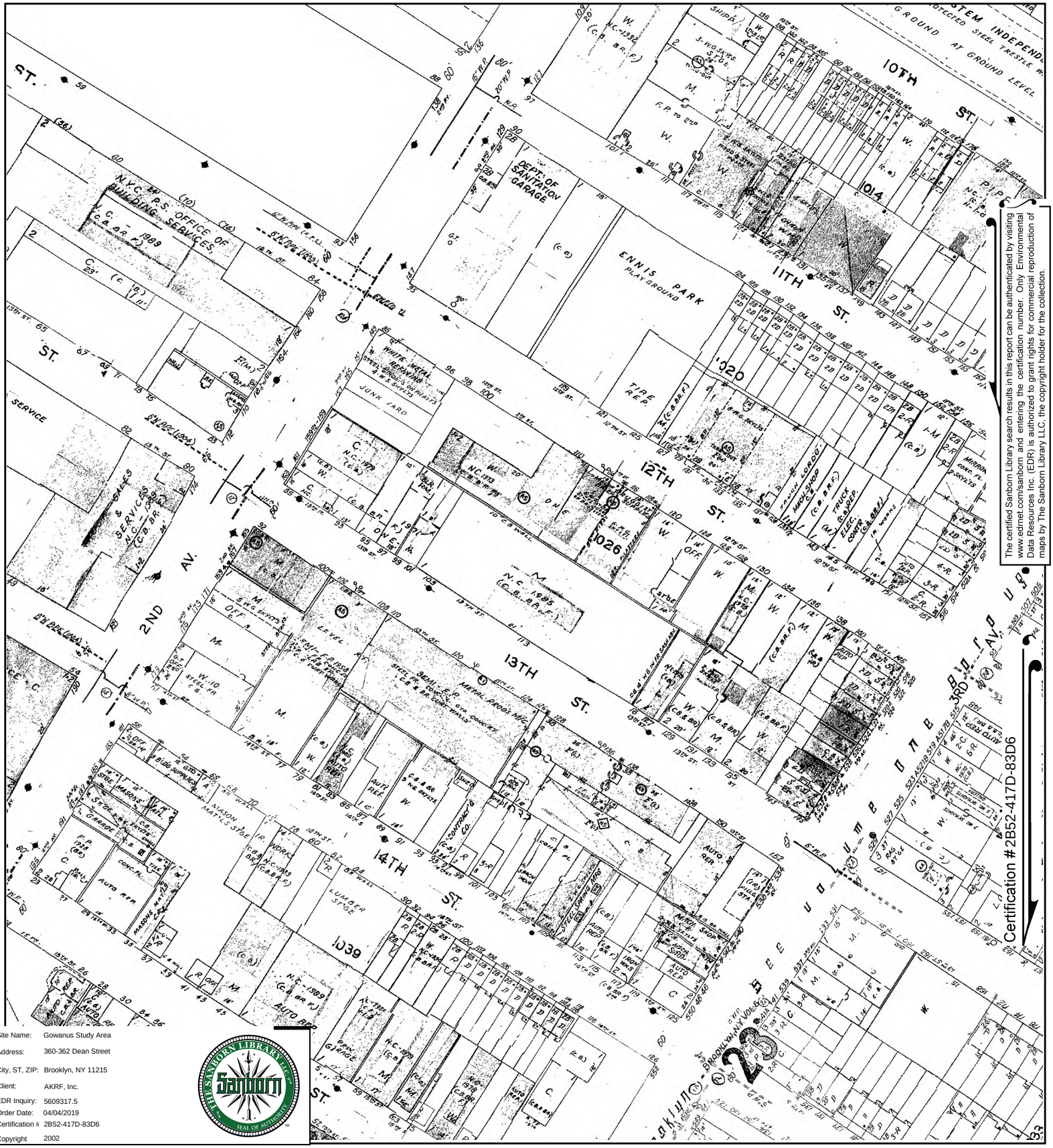

The certified Sanborn Library search results in this report can be authenticated by visiting www.edrnet.com/sanborn and entering the certification number. Only Environmental Data Resources Inc. (EDR) is authorized to grant rights for commercial reproduction of maps by The Sanborn Library LLC, the copyright holder for the collection.

Site Name:	Gowanus Study Area
Address:	360-362 Dean Street
City, ST, ZIP:	Brooklyn, NY 11215
Client:	AKRF, Inc.
EDR Inquiry:	5609317.5
Order Date:	04/04/2019
Certification #:	2B52-417D-83D6
Copyright	2002

This Certified Sanborn Map combines the following sheets.
Outlined areas indicate map sheets within the collection.

0 Feet 150 300 600



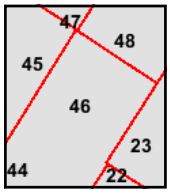

Volume 6, Sheet 23
Volume 6, Sheet 22
Volume 1, Sheet 48
Volume 1, Sheet 47
Volume 1, Sheet 46
Volume 1, Sheet 45

N

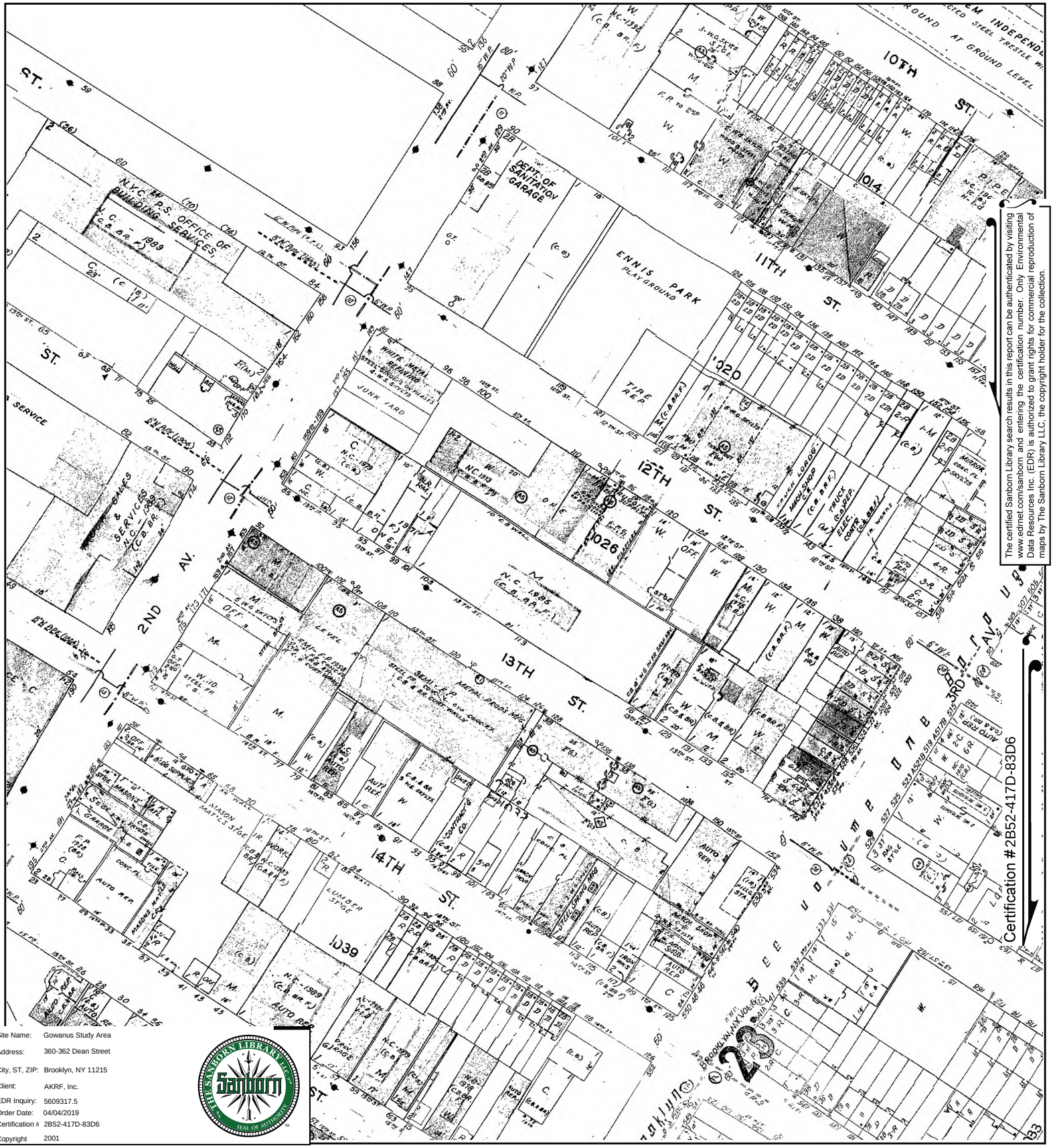

The certified Sanborn Library search results in this report can be authenticated by visiting www.edrnet.com/sanborn and entering the certification number. Only Environmental Data Resources Inc. (EDR) is authorized to grant rights for commercial reproduction of maps by The Sanborn Library LLC, the copyright holder for the collection.

Site Name:	Gowanus Study Area
Address:	360-362 Dean Street
City, ST, ZIP:	Brooklyn, NY 11215
Client:	AKRF, Inc.
EDR Inquiry:	5609317.5
Order Date:	04/04/2019
Certification #:	2B52-417D-83D6
Copyright	2001

This Certified Sanborn Map combines the following sheets.
Outlined areas indicate map sheets within the collection.



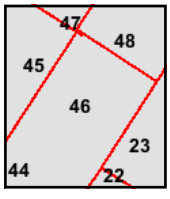

Volume 1, Sheet 48
Volume 1, Sheet 47
Volume 1, Sheet 46
Volume 1, Sheet 45
Volume 6, Sheet 23
Volume 6, Sheet 22

0 Feet 150 300 600

N

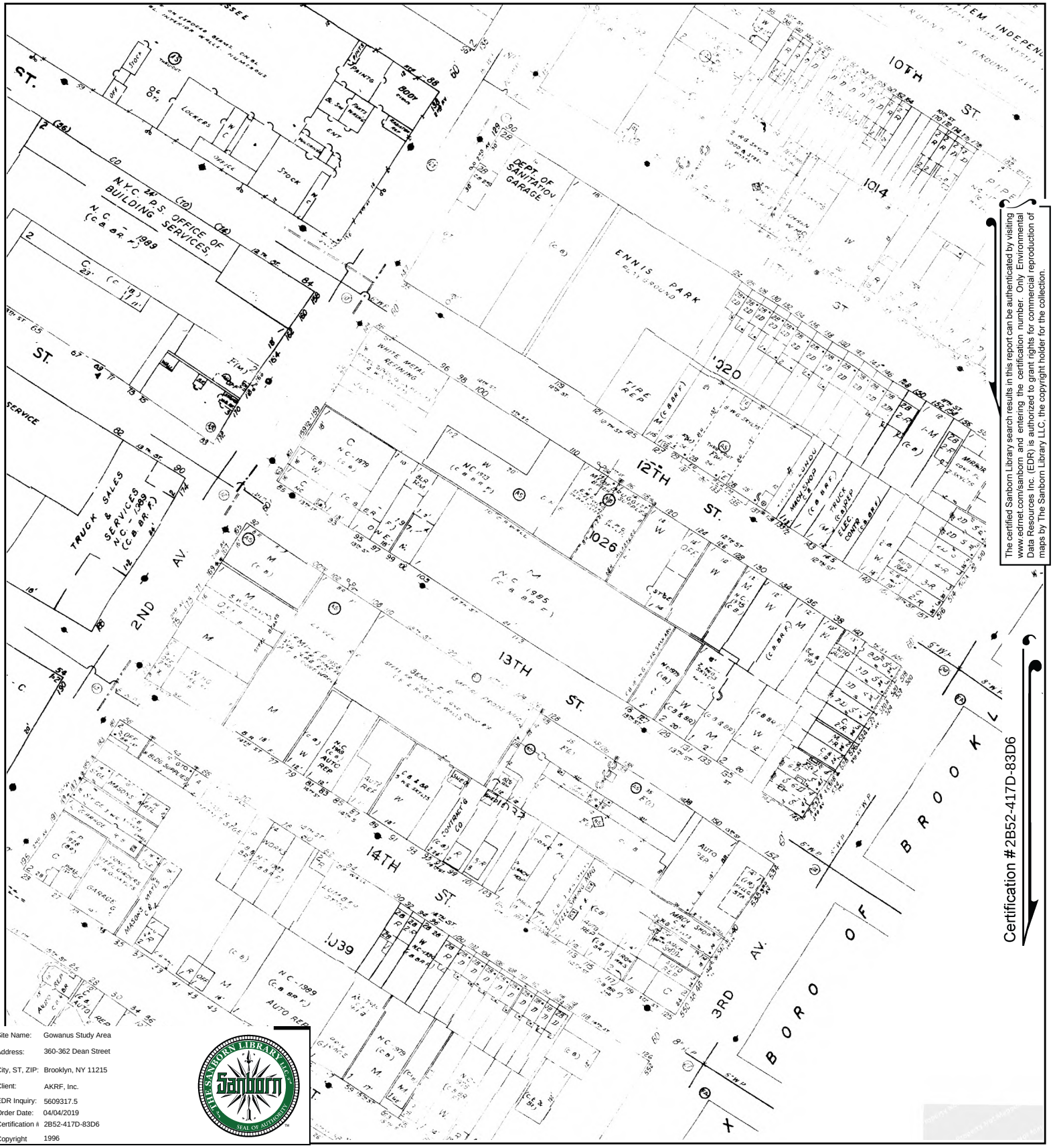

The certified Sanborn Library search results in this report can be authenticated by visiting www.edrnet.com/sanborn and entering the certification number. Only Environmental Data Resources Inc. (EDR) is authorized to grant rights for commercial reproduction of maps by The Sanborn Library LLC, the copyright holder for the collection.

Certification #2B52-417D-83D6

Site Name:	Gowanus Study Area
Address:	360-362 Dean Street
City, ST, ZIP:	Brooklyn, NY 11215
Client:	AKRF, Inc.
EDR Inquiry:	5609317.5
Order Date:	04/04/2019
Certification #:	2B52-417D-83D6
Copyright	1996

This Certified Sanborn Map combines the following sheets.
Outlined areas indicate map sheets within the collection.



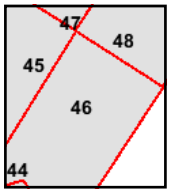

Volume 1, Sheet 48
Volume 1, Sheet 47
Volume 1, Sheet 46
Volume 1, Sheet 45

0 Feet 150 300 600

N

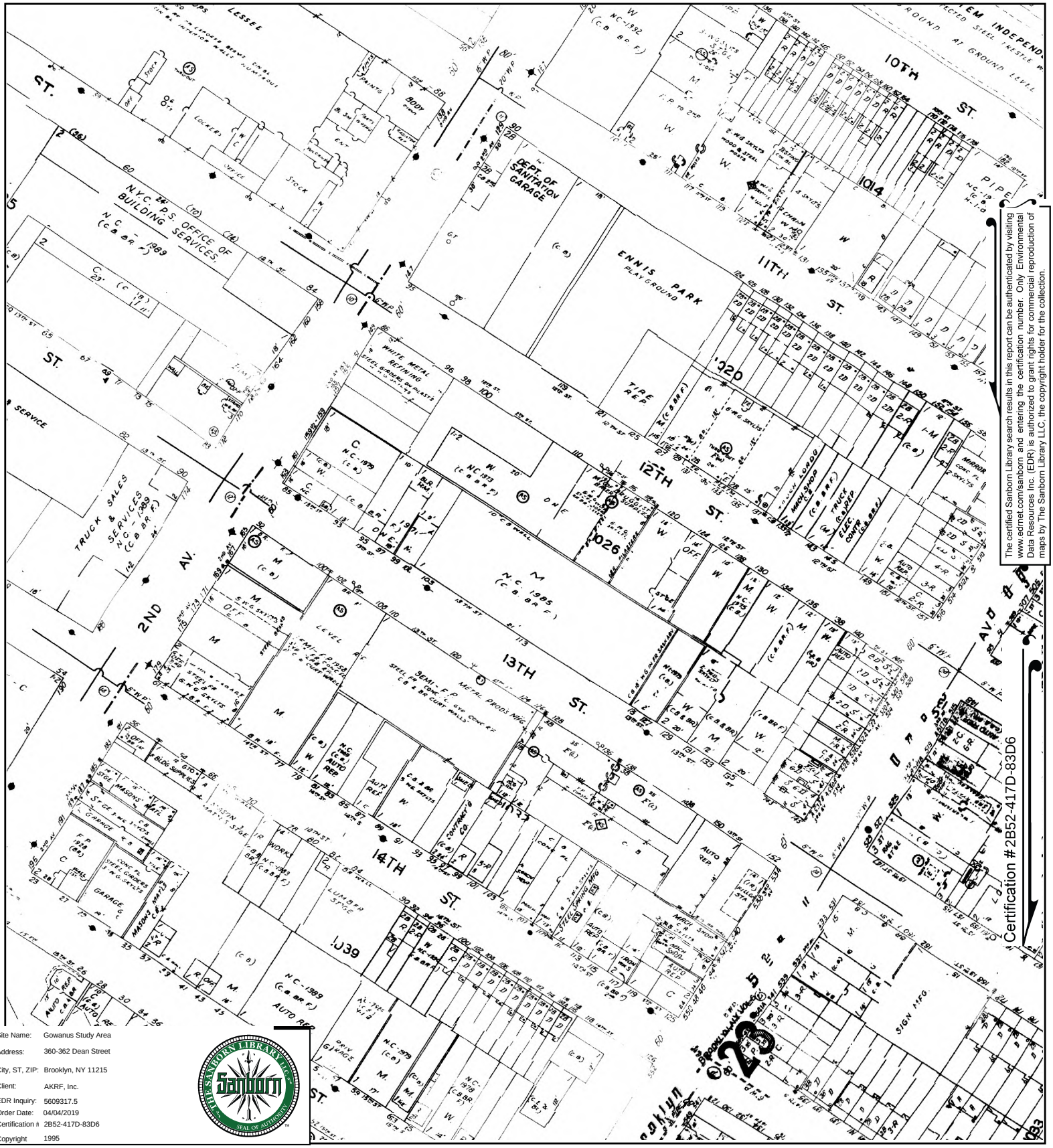

The certified Sanborn Library search results in this report can be authenticated by visiting www.edrnet.com/sanborn and entering the certification number. Only Environmental Data Resources Inc. (EDR) is authorized to grant rights for commercial reproduction of maps by The Sanborn Library LLC, the copyright holder for the collection.

Site Name:	Gowanus Study Area
Address:	360-362 Dean Street
City, ST, ZIP:	Brooklyn, NY 11215
Client:	AKRF, Inc.
EDR Inquiry:	5609317.5
Order Date:	04/04/2019
Certification #:	2B52-417D-83D6
Copyright	1995

This Certified Sanborn Map combines the following sheets.
Outlined areas indicate map sheets within the collection.

0 Feet 150 300 600



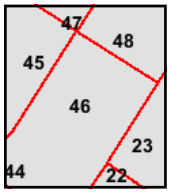

Volume 1, Sheet 48
Volume 1, Sheet 47
Volume 1, Sheet 46
Volume 1, Sheet 45
Volume 6, Sheet 23
Volume 6, Sheet 22

N

The certified Sanborn Library search results in this report can be authenticated by visiting www.edrnet.com/sanborn and entering the certification number. Only Environmental Data Resources Inc. (EDR) is authorized to grant rights for commercial reproduction of maps by The Sanborn Library LLC, the copyright holder for the collection.

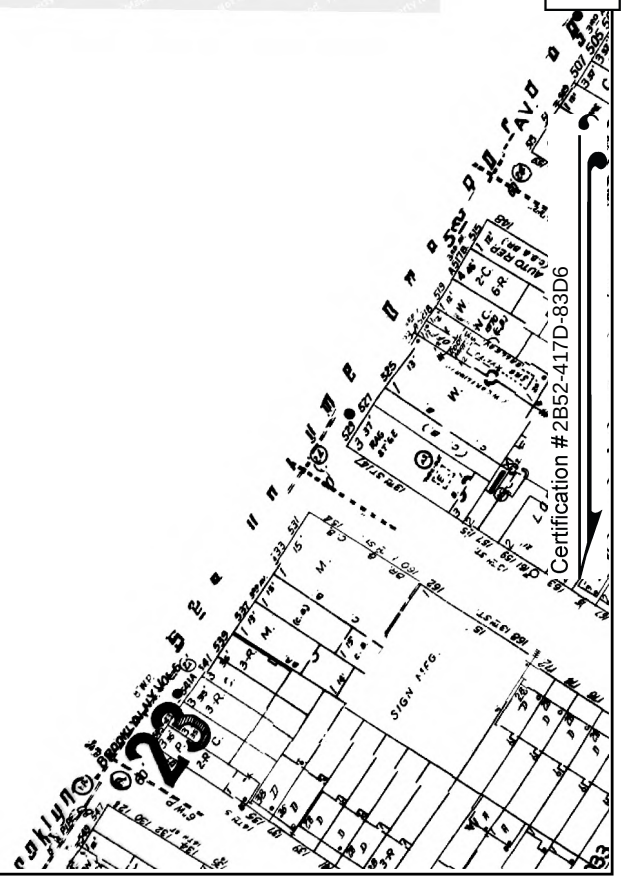

Site Name: Gowanus Study Area
Address: 360-362 Dean Street
City, ST, ZIP: Brooklyn, NY 11215
Client: AKRF, Inc.
EDR Inquiry: 5609317.5
Order Date: 04/04/2019
Certification #: 2B52-417D-83D6
Copyright: 1994

This Certified Sanborn Map combines the following sheets. Outlined areas indicate map sheets within the collection.



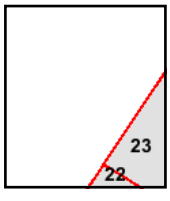

Volume 6, Sheet 23
Volume 6, Sheet 22

0 Feet 150 300 600

N

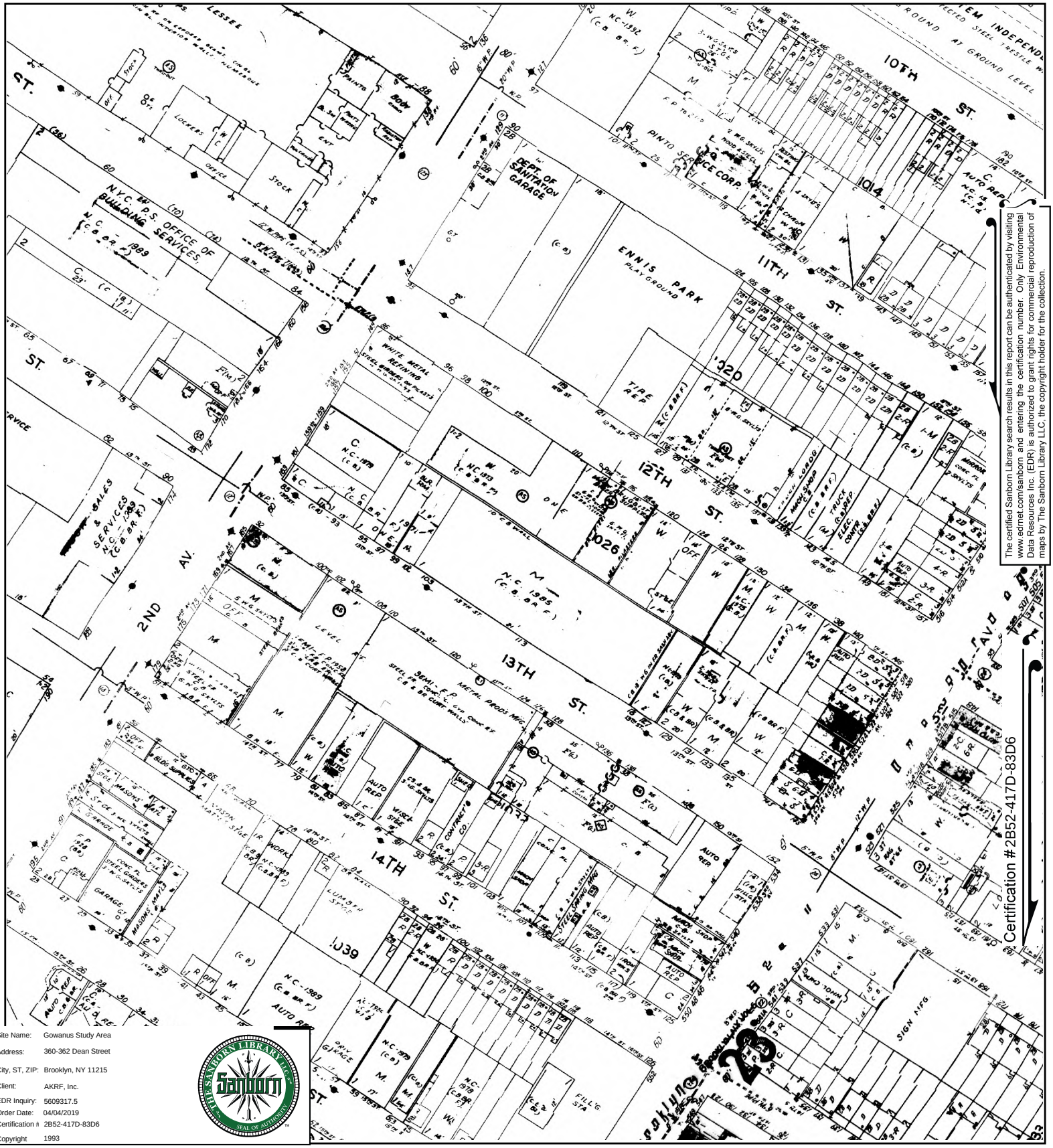

The certified Sanborn Library search results in this report can be authenticated by visiting www.edrnet.com/sanborn and entering the certification number. Only Environmental Data Resources Inc. (EDR) is authorized to grant rights for commercial reproduction of maps by The Sanborn Library LLC, the copyright holder for the collection.

Certification #2B52-417D-83D6

Site Name:	Gowanus Study Area
Address:	360-362 Dean Street
City, ST, ZIP:	Brooklyn, NY 11215
Client:	AKRF, Inc.
EDR Inquiry:	5609317.5
Order Date:	04/04/2019
Certification #:	2B52-417D-83D6
Copyright	1993

This Certified Sanborn Map combines the following sheets.
Outlined areas indicate map sheets within the collection.

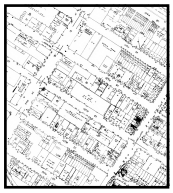

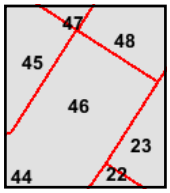

Volume 1, Sheet 48
Volume 1, Sheet 47
Volume 1, Sheet 46
Volume 1, Sheet 45
Volume 6, Sheet 23
Volume 6, Sheet 22

0 Feet 150 300 600

N

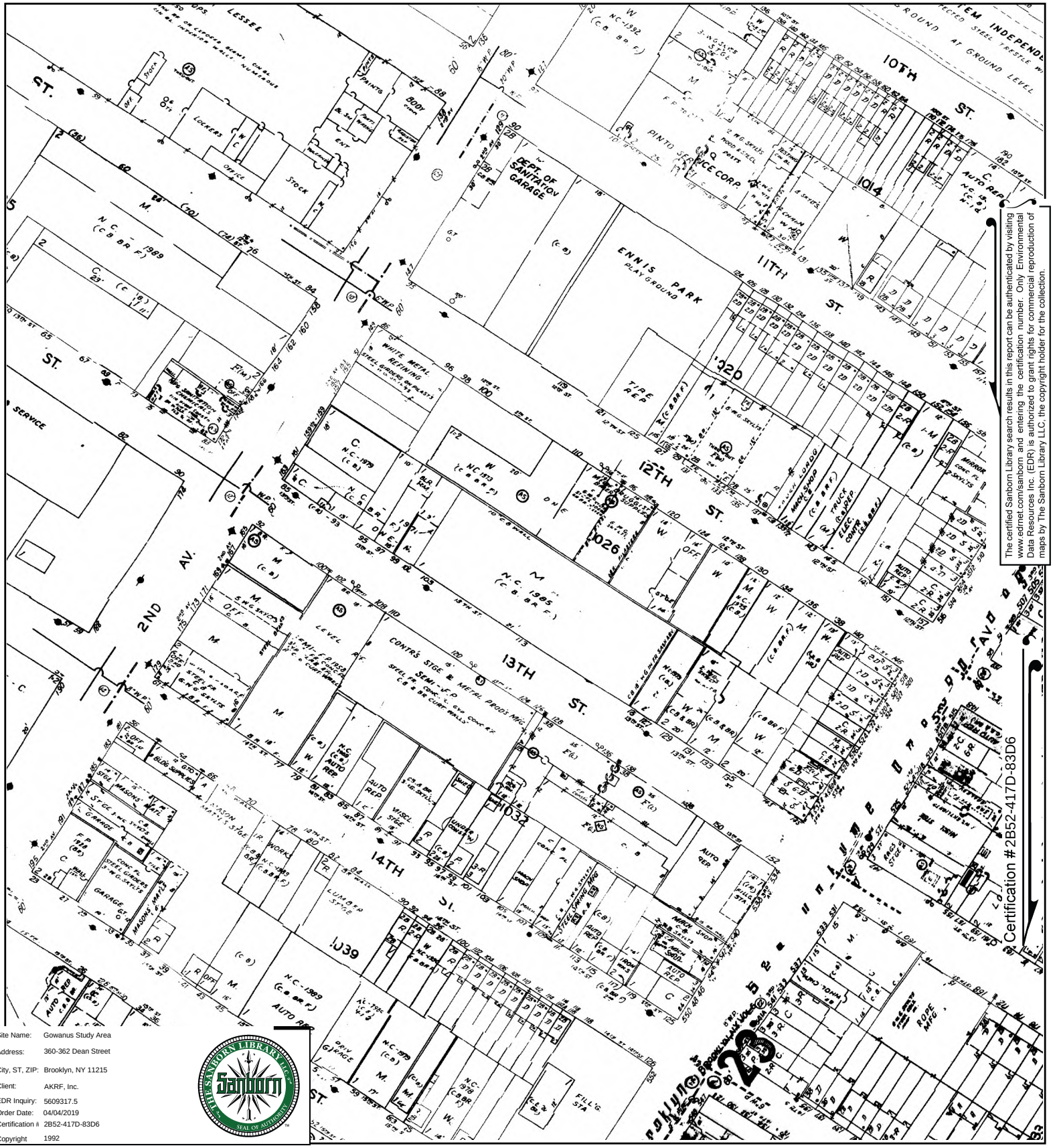

The certified Sanborn Library search results in this report can be authenticated by visiting www.edrnet.com/sanborn and entering the certification number. Only Environmental Data Resources Inc. (EDR) is authorized to grant rights for commercial reproduction of maps by The Sanborn Library LLC, the copyright holder for the collection.

Site Name:	Gowanus Study Area
Address:	360-362 Dean Street
City, ST, ZIP:	Brooklyn, NY 11215
Client:	AKRF, Inc.
EDR Inquiry:	5609317.5
Order Date:	04/04/2019
Certification #:	2B52-417D-83D6
Copyright	1992

This Certified Sanborn Map combines the following sheets.
Outlined areas indicate map sheets within the collection.



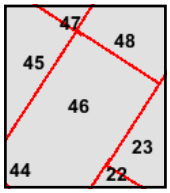

Volume 6, Sheet 23
Volume 6, Sheet 22
Volume 1, Sheet 48
Volume 1, Sheet 47
Volume 1, Sheet 46
Volume 1, Sheet 45

0 Feet 150 300 600

N

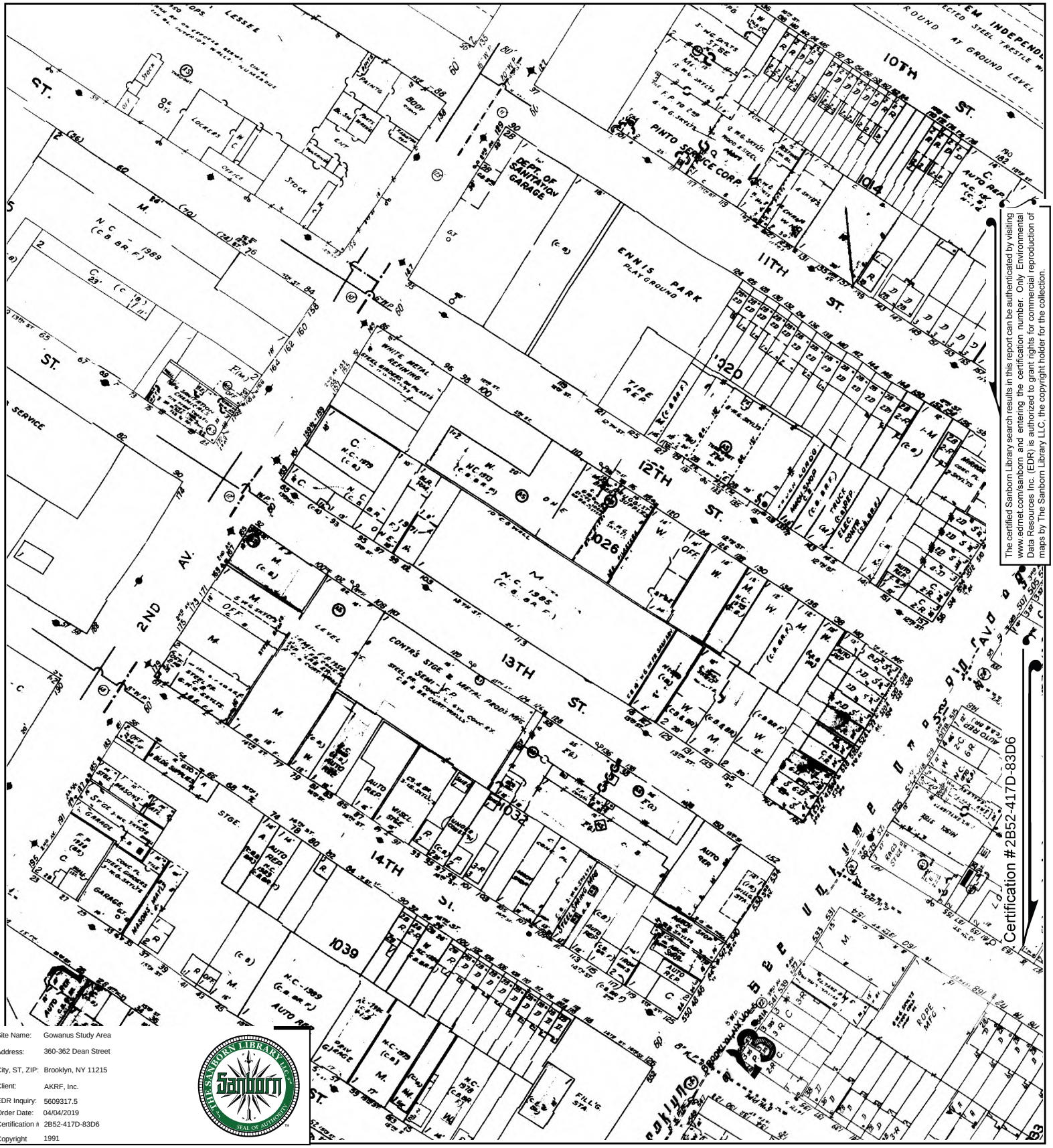

The certified Sanborn Library search results in this report can be authenticated by visiting www.edrnet.com/sanborn and entering the certification number. Only Environmental Data Resources Inc. (EDR) is authorized to grant rights for commercial reproduction of maps by The Sanborn Library LLC, the copyright holder for the collection.

Site Name:	Gowanus Study Area
Address:	360-362 Dean Street
City, ST, ZIP:	Brooklyn, NY 11215
Client:	AKRF, Inc.
EDR Inquiry:	5609317.5
Order Date:	04/04/2019
Certification #:	2B52-417D-83D6
Copyright	1991

This Certified Sanborn Map combines the following sheets.
Outlined areas indicate map sheets within the collection.



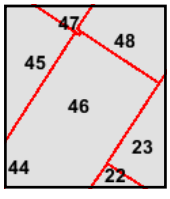

Volume 1, Sheet 48
Volume 1, Sheet 47
Volume 1, Sheet 46
Volume 1, Sheet 45
Volume 6, Sheet 23
Volume 6, Sheet 22

0 Feet 150 300 600

N



The certified Sanborn Library search results in this report can be authenticated by visiting www.edrnet.com/sanborn and entering the certification number. Only Environmental Data Resources Inc. (EDR) is authorized to grant rights for commercial reproduction of maps by The Sanborn Library LLC, the copyright holder for the collection.

Site Name:	Gowanus Study Area
Address:	360-362 Dean Street
City, ST, ZIP:	Brooklyn, NY 11215
Client:	AKRF, Inc.
EDR Inquiry:	5609317.5
Order Date:	04/04/2019
Certification #:	2B52-417D-83D6
Copyright	1988

This Certified Sanborn Map combines the following sheets.
Outlined areas indicate map sheets within the collection.



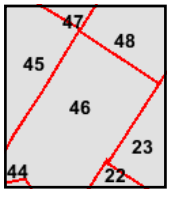

Volume 1, Sheet 48
Volume 1, Sheet 47
Volume 1, Sheet 46
Volume 1, Sheet 45
Volume 6, Sheet 23
Volume 6, Sheet 22

0 Feet 150 300 600

N

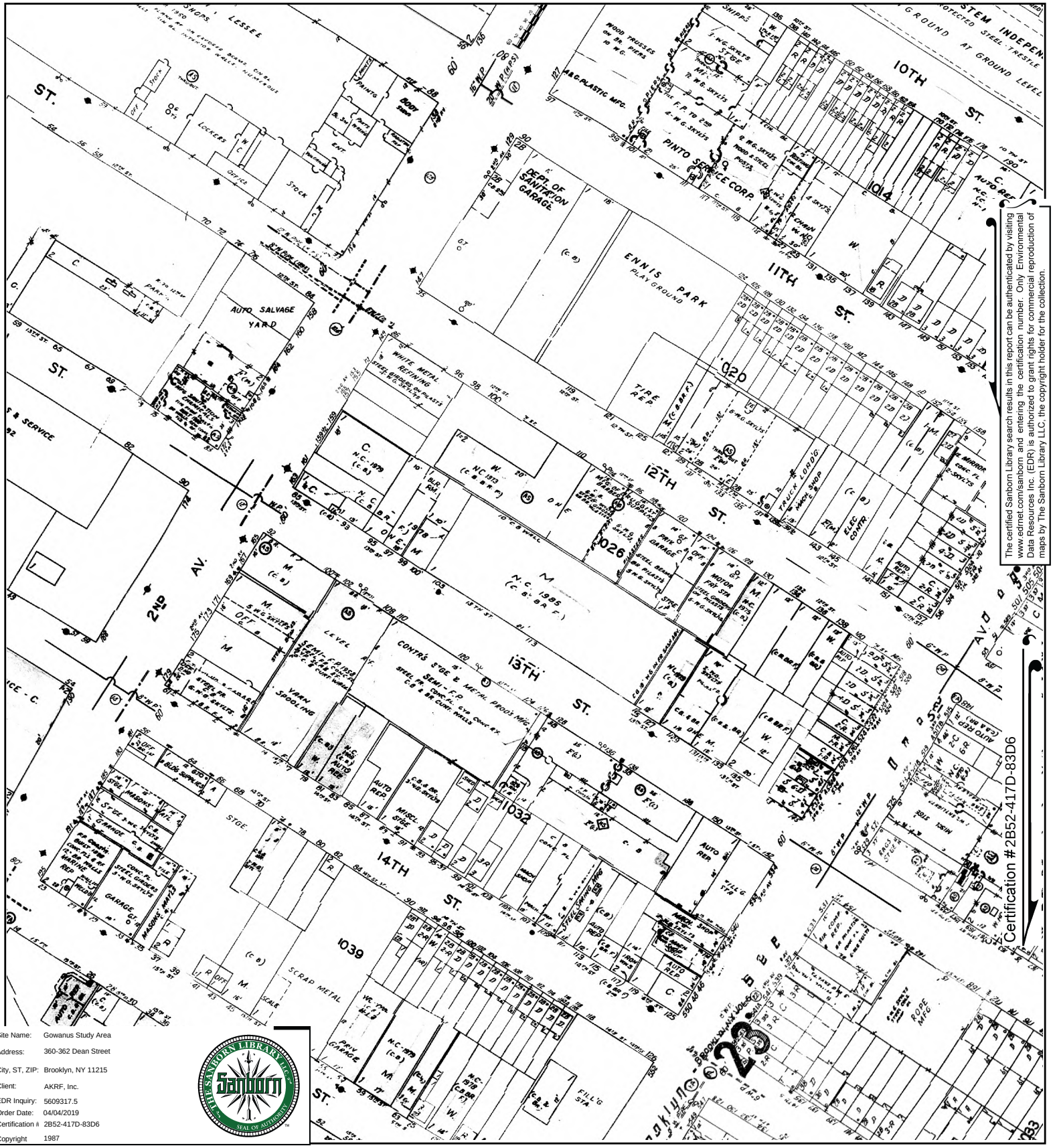

The certified Sanborn Library search results in this report can be authenticated by visiting www.edrnet.com/sanborn and entering the certification number. Only Environmental Data Resources Inc. (EDR) is authorized to grant rights for commercial reproduction of maps by The Sanborn Library LLC, the copyright holder for the collection.

Certification #2B52-417D-83D6

Site Name:	Gowanus Study Area
Address:	360-362 Dean Street
City, ST, ZIP:	Brooklyn, NY 11215
Client:	AKRF, Inc.
EDR Inquiry:	5609317.5
Order Date:	04/04/2019
Certification #:	2B52-417D-83D6
Copyright	1987

This Certified Sanborn Map combines the following sheets.
Outlined areas indicate map sheets within the collection.

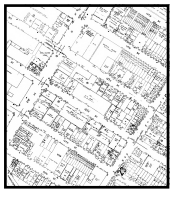

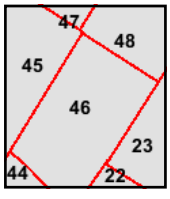

Volume 6, Sheet 23
Volume 6, Sheet 22
Volume 1, Sheet 45
Volume 1, Sheet 48
Volume 1, Sheet 47
Volume 1, Sheet 46

0 Feet 150 300 600

N

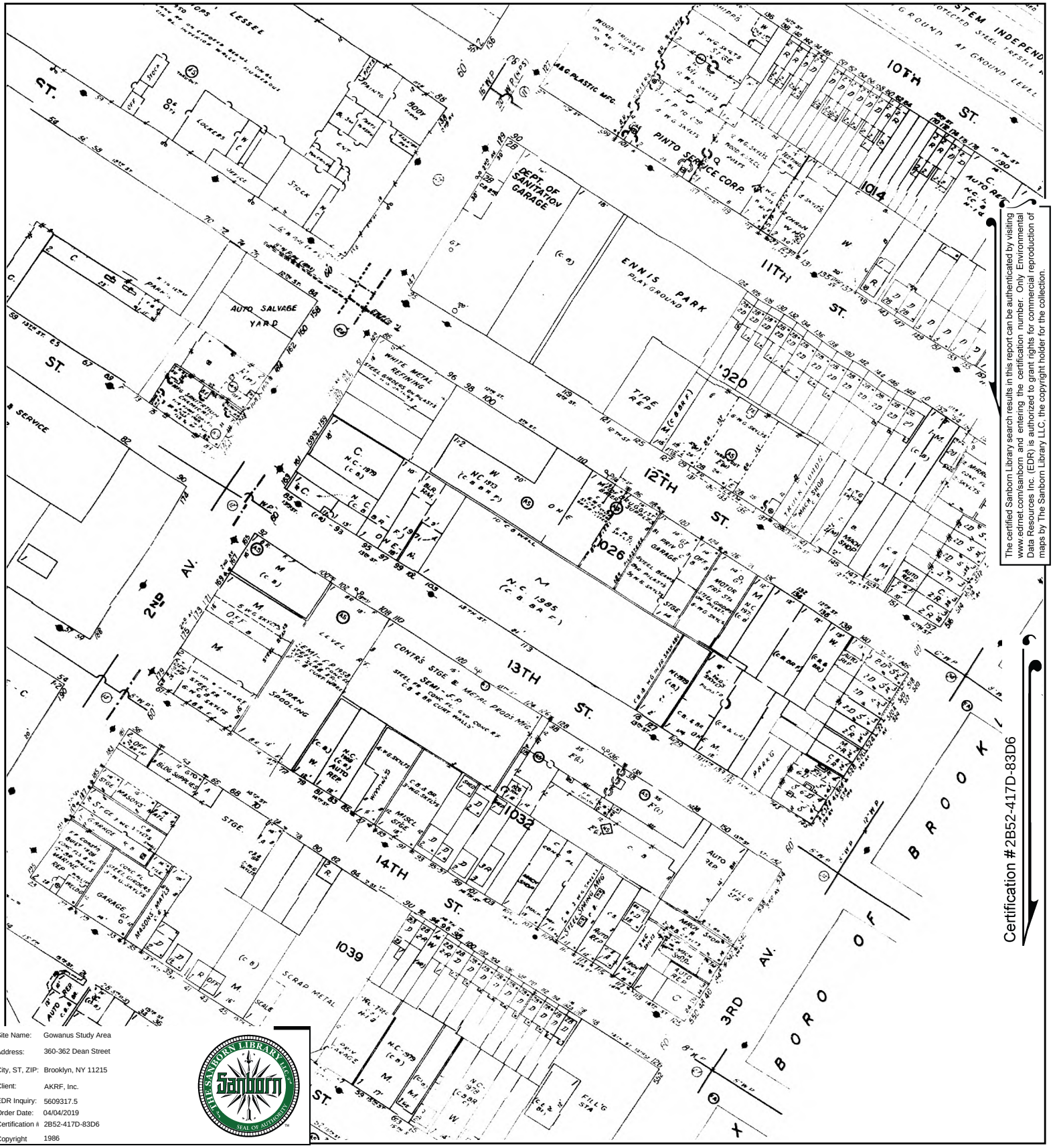

The certified Sanborn Library search results in this report can be authenticated by visiting www.edrnet.com/sanborn and entering the certification number. Only Environmental Data Resources Inc. (EDR) is authorized to grant rights for commercial reproduction of maps by The Sanborn Library LLC, the copyright holder for the collection.

Certification #2B52-417D-83D6

Site Name:	Gowanus Study Area
Address:	360-362 Dean Street
City, ST, ZIP:	Brooklyn, NY 11215
Client:	AKRF, Inc.
EDR Inquiry:	5609317.5
Order Date:	04/04/2019
Certification #:	2B52-417D-83D6
Copyright	1986

This Certified Sanborn Map combines the following sheets.
Outlined areas indicate map sheets within the collection.

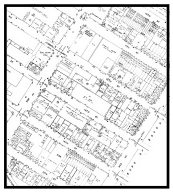

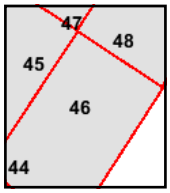

Volume 1, Sheet 48
Volume 1, Sheet 47
Volume 1, Sheet 46
Volume 1, Sheet 45

0 Feet 150 300 600

N

The certified Sanborn Library search results in this report can be authenticated by visiting www.edrnet.com/sanborn and entering the certification number. Only Environmental Data Resources Inc. (EDR) is authorized to grant rights for commercial reproduction of maps by The Sanborn Library LLC, the copyright holder for the collection.

Certification #2B52-417D-83D6

Site Name:	Gowanus Study Area
Address:	360-362 Dean Street
City, ST, ZIP:	Brooklyn, NY 11215
Client:	AKRF, Inc.
EDR Inquiry:	5609317.5
Order Date:	04/04/2019
Certification #	2B52-417D-83D6
Copyright	1985

This Certified Sanborn Map combines the following sheets.
Outlined areas indicate map sheets within the collection.



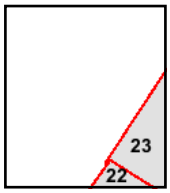

Volume 6, Sheet 22
Volume 6, Sheet 23

0 Feet 150 300 600

N

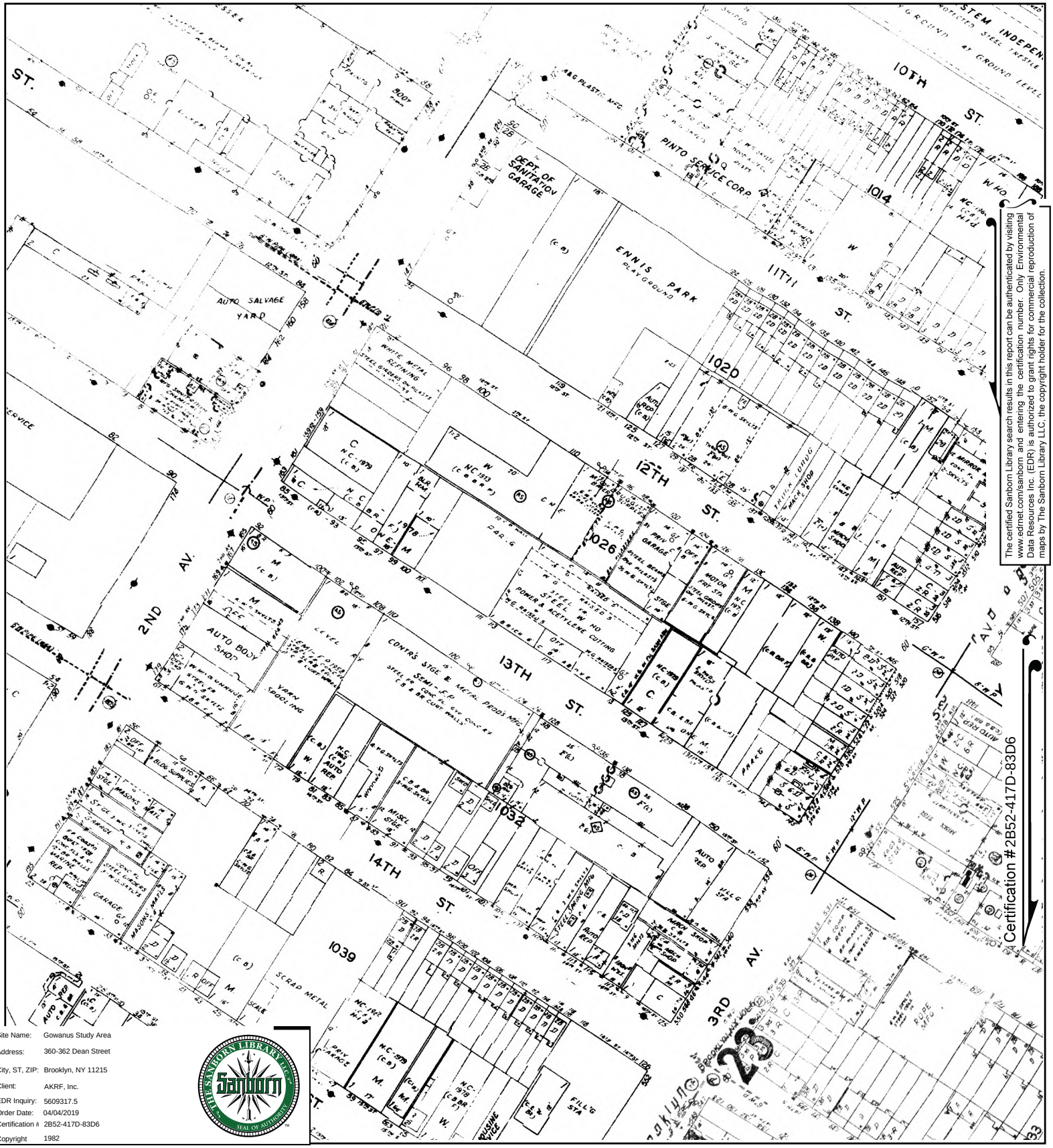

The certified Sanborn Library search results in this report can be authenticated by visiting www.edrnet.com/sanborn and entering the certification number. Only Environmental Data Resources Inc. (EDR) is authorized to grant rights for commercial reproduction of maps by The Sanborn Library LLC, the copyright holder for the collection.

Site Name:	Gowanus Study Area
Address:	360-362 Dean Street
City, ST, ZIP:	Brooklyn, NY 11215
Client:	AKRF, Inc.
EDR Inquiry:	5609317.5
Order Date:	04/04/2019
Certification #:	2B52-417D-83D6
Copyright	1982

This Certified Sanborn Map combines the following sheets.
Outlined areas indicate map sheets within the collection.



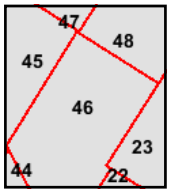

Volume 6, Sheet 22
Volume 6, Sheet 23
Volume 1, Sheet 48
Volume 1, Sheet 47
Volume 1, Sheet 46
Volume 1, Sheet 45

0 Feet 150 300 600

N

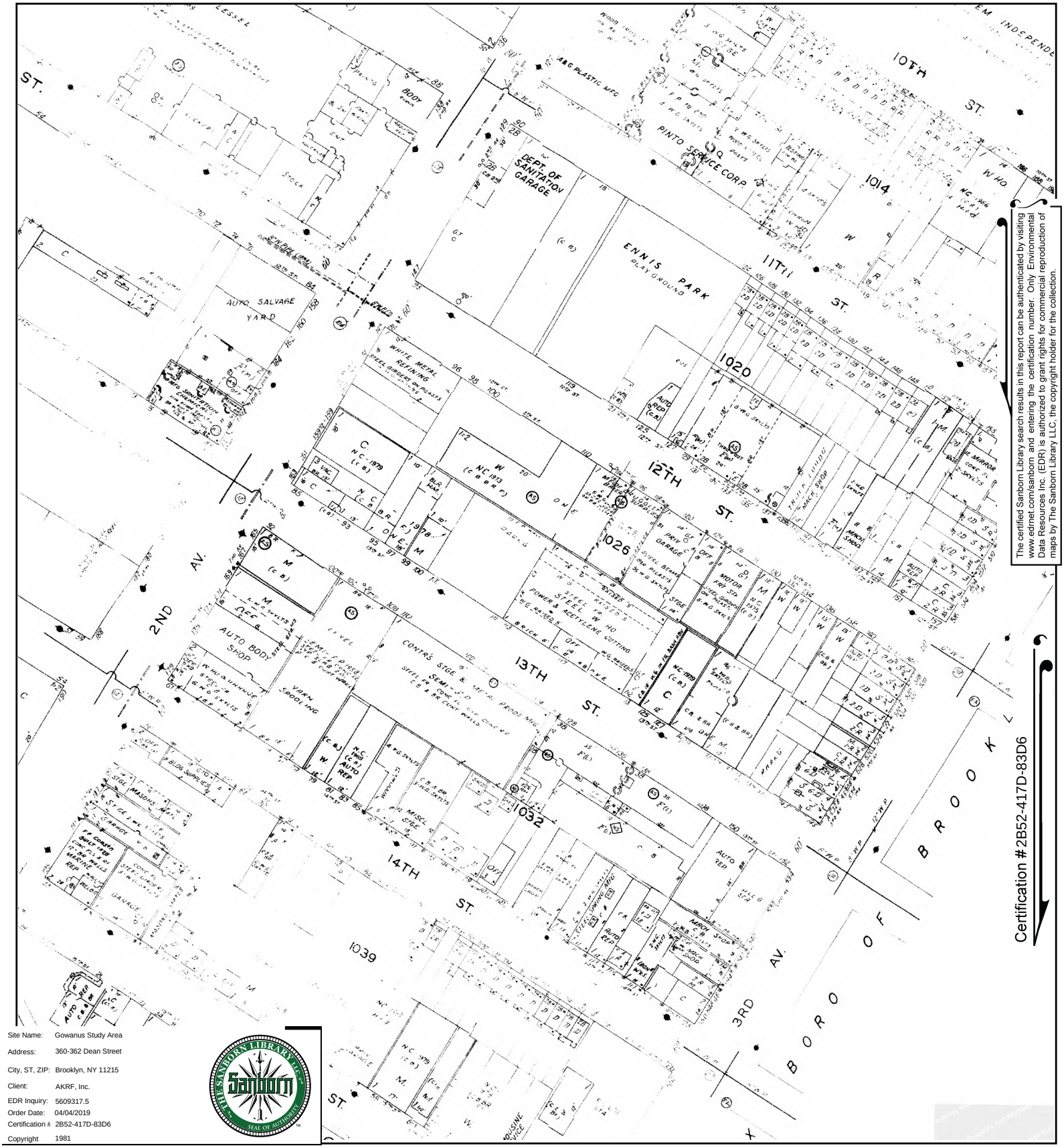

The certified Sanborn Library search results in this report can be authenticated by visiting www.edrnet.com/sanborn and entering the certification number. Only Environmental Data Resources Inc. (EDR) is authorized to grant rights for commercial reproduction of maps by The Sanborn Library LLC, the copyright holder for the collection.

Certification #2B52-417D-83D6

Site Name:	Gowanus Study Area
Address:	360-362 Dean Street
City, ST, ZIP:	Brooklyn, NY 11215
Client:	AKRF, Inc.
EDR Inquiry:	5609317.5
Order Date:	04/04/2019
Certification #:	2B52-417D-83D6
Copyright	1981

This Certified Sanborn Map combines the following sheets. Outlined areas indicate map sheets within the collection.



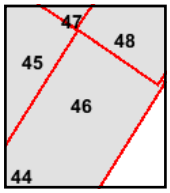

Volume 1, Sheet 48
Volume 1, Sheet 47
Volume 1, Sheet 46
Volume 1, Sheet 45

0 Feet 150 300 600

N

Certified Sanborn® Map

1980

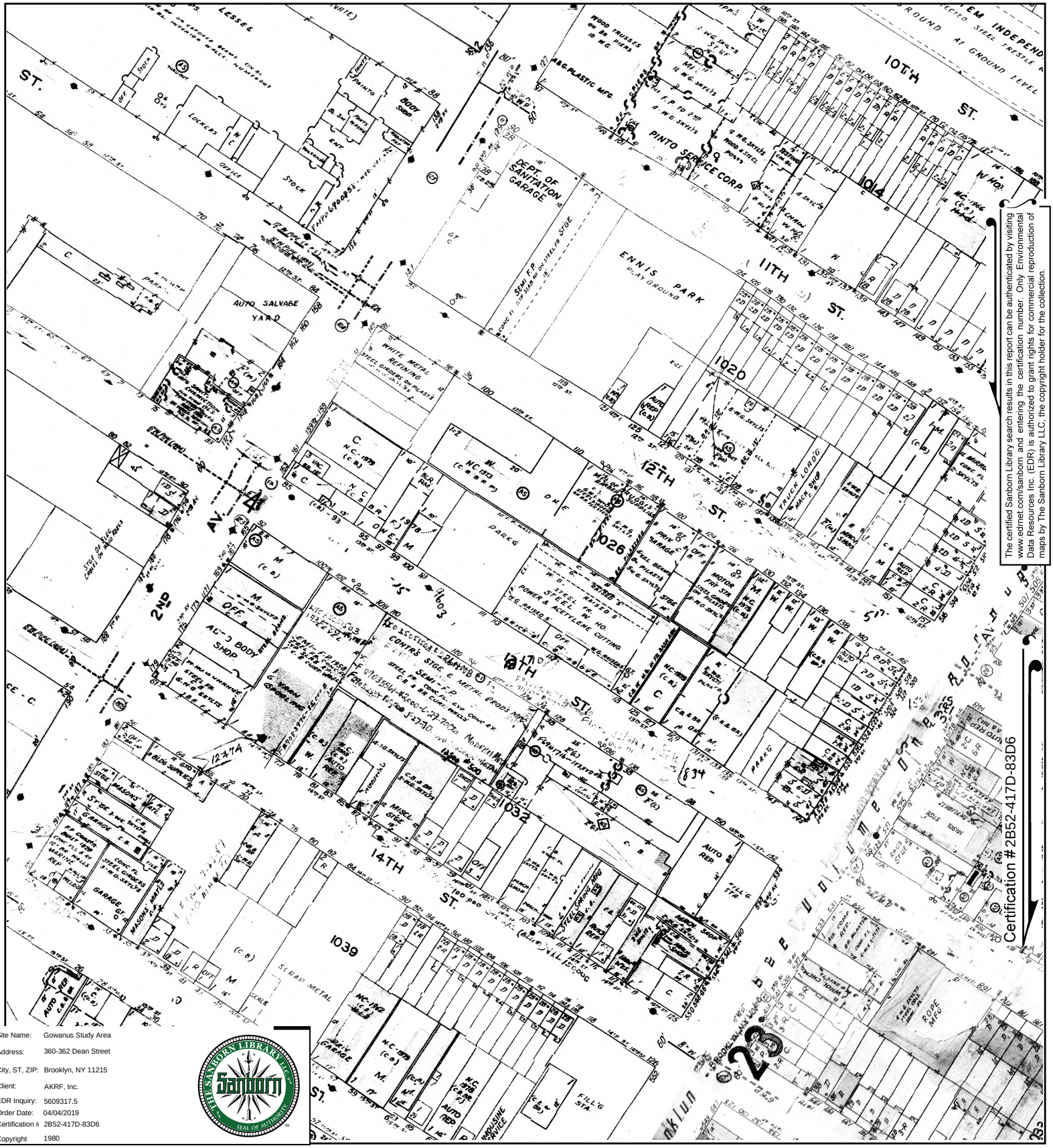

The certified Sanborn Library search results in this report can be authenticated by visiting www.edrnet.com/sanborn and entering the certification number. Only Environmental Data Resources Inc. (EDR) is authorized to grant rights for commercial reproduction of maps by The Sanborn Library LLC, the copyright holder for the collection.

Site Name:	Gowanus Study Area
Address:	360-362 Dean Street
City, ST, ZIP:	Brooklyn, NY 11215
Client:	AKRF, Inc.
EDR Inquiry:	5609317.5
Order Date:	04/04/2019
Certification #:	2B52-417D-83D6
Copyright	1980

This Certified Sanborn Map combines the following sheets.
Outlined areas indicate map sheets within the collection.

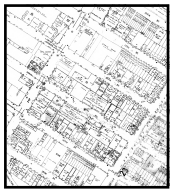

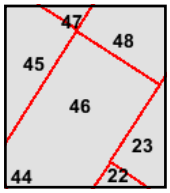

Volume 1, Sheet 48
Volume 1, Sheet 47
Volume 1, Sheet 46
Volume 1, Sheet 45
Volume 6, Sheet 23
Volume 6, Sheet 22
Volume 6, Sheet 23
Volume 6, Sheet 22

0 Feet 150 300 600

N

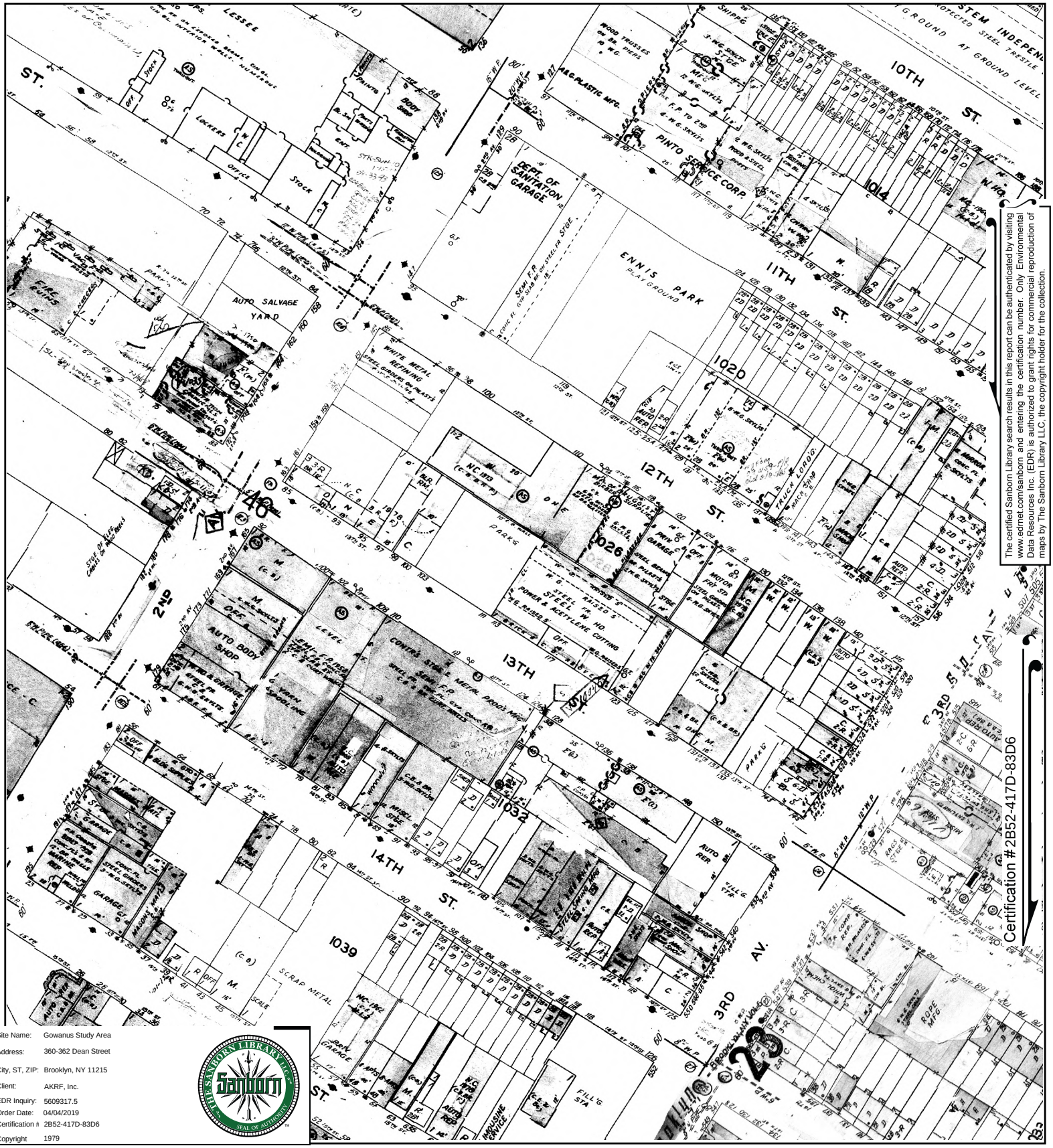

The certified Sanborn Library search results in this report can be authenticated by visiting www.edrnet.com/sanborn and entering the certification number. Only Environmental Data Resources Inc. (EDR) is authorized to grant rights for commercial reproduction of maps by The Sanborn Library LLC, the copyright holder for the collection.

Site Name:	Gowanus Study Area
Address:	360-362 Dean Street
City, ST, ZIP:	Brooklyn, NY 11215
Client:	AKRF, Inc.
EDR Inquiry:	5609317.5
Order Date:	04/04/2019
Certification #:	2B52-417D-83D6
Copyright	1979

This Certified Sanborn Map combines the following sheets.
Outlined areas indicate map sheets within the collection.



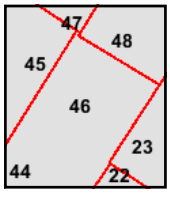

Volume 6, Sheet 23
Volume 6, Sheet 22
Volume 1, Sheet 48
Volume 1, Sheet 47
Volume 1, Sheet 46
Volume 1, Sheet 45

0 Feet 150 300 600

N

The certified Sanborn Library search results in this report can be authenticated by visiting www.edrnet.com/sanborn and entering the certification number. Only Environmental Data Resources Inc. (EDR) is authorized to grant rights for commercial reproduction of maps by The Sanborn Library LLC, the copyright holder for the collection.

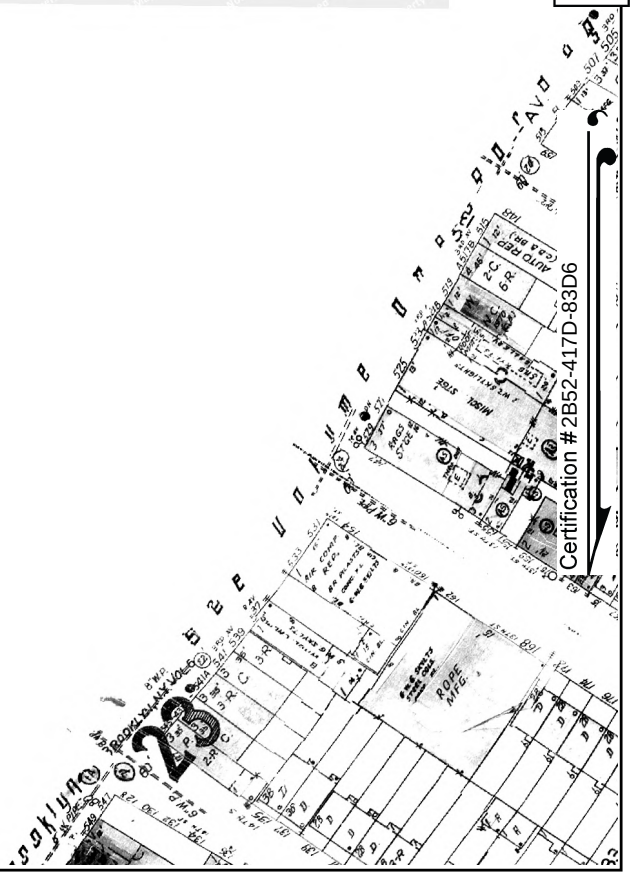

Certification #2B52-417D-83D6

Site Name:	Gowanus Study Area
Address:	360-362 Dean Street
City, ST, ZIP:	Brooklyn, NY 11215
Client:	AKRF, Inc.
EDR Inquiry:	5609317.5
Order Date:	04/04/2019
Certification #	2B52-417D-83D6
Copyright	1978

This Certified Sanborn Map combines the following sheets. Outlined areas indicate map sheets within the collection.



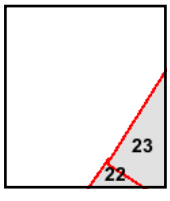

Volume 6, Sheet 23
Volume 6, Sheet 22

0 Feet 150 300 600

N

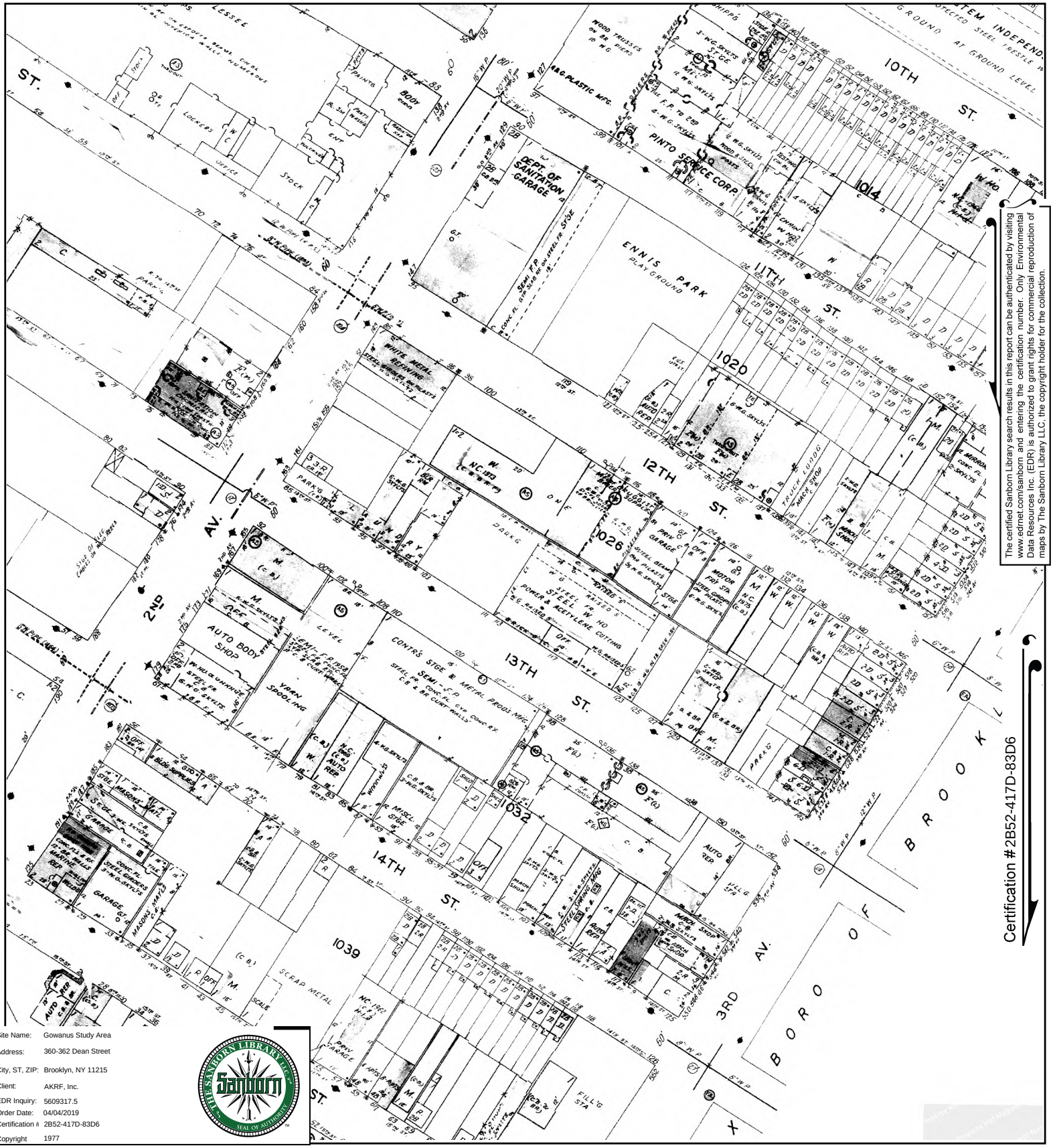

The certified Sanborn Library search results in this report can be authenticated by visiting www.edrnet.com/sanborn and entering the certification number. Only Environmental Data Resources Inc. (EDR) is authorized to grant rights for commercial reproduction of maps by The Sanborn Library LLC, the copyright holder for the collection.

Certification #2B52-417D-83D6

Site Name:	Gowanus Study Area
Address:	360-362 Dean Street
City, ST, ZIP:	Brooklyn, NY 11215
Client:	AKRF, Inc.
EDR Inquiry:	5609317.5
Order Date:	04/04/2019
Certification #:	2B52-417D-83D6
Copyright	1977

This Certified Sanborn Map combines the following sheets.
Outlined areas indicate map sheets within the collection.



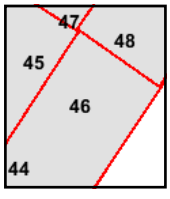

Volume 1, Sheet 48
Volume 1, Sheet 47
Volume 1, Sheet 46
Volume 1, Sheet 45

0 Feet 150 300 600

N

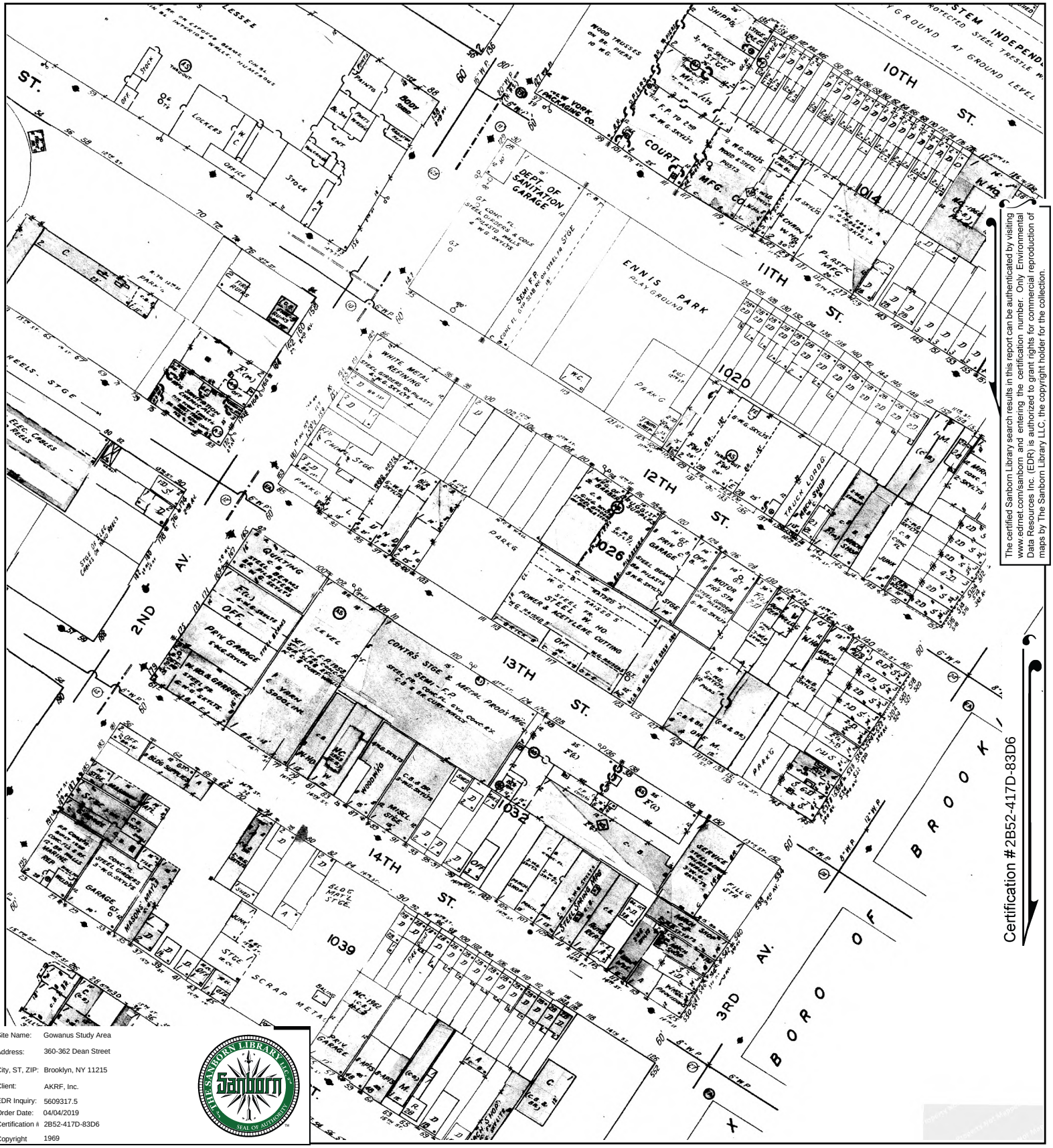

The certified Sanborn Library search results in this report can be authenticated by visiting www.edrnet.com/sanborn and entering the certification number. Only Environmental Data Resources Inc. (EDR) is authorized to grant rights for commercial reproduction of maps by The Sanborn Library LLC, the copyright holder for the collection.

Certification #2B52-417D-83D6

Site Name:	Gowanus Study Area
Address:	360-362 Dean Street
City, ST, ZIP:	Brooklyn, NY 11215
Client:	AKRF, Inc.
EDR Inquiry:	5609317.5
Order Date:	04/04/2019
Certification #:	2B52-417D-83D6
Copyright	1969

This Certified Sanborn Map combines the following sheets.
Outlined areas indicate map sheets within the collection.

0 Feet 150 300 600



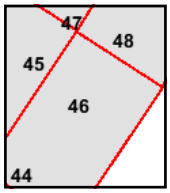

Volume 1, Sheet 48
Volume 1, Sheet 47
Volume 1, Sheet 46
Volume 1, Sheet 45

N

The certified Sanborn Library search results in this report can be authenticated by visiting www.edrnet.com/sanborn and entering the certification number. Only Environmental Data Resources Inc. (EDR) is authorized to grant rights for commercial reproduction of maps by The Sanborn Library LLC, the copyright holder for the collection.

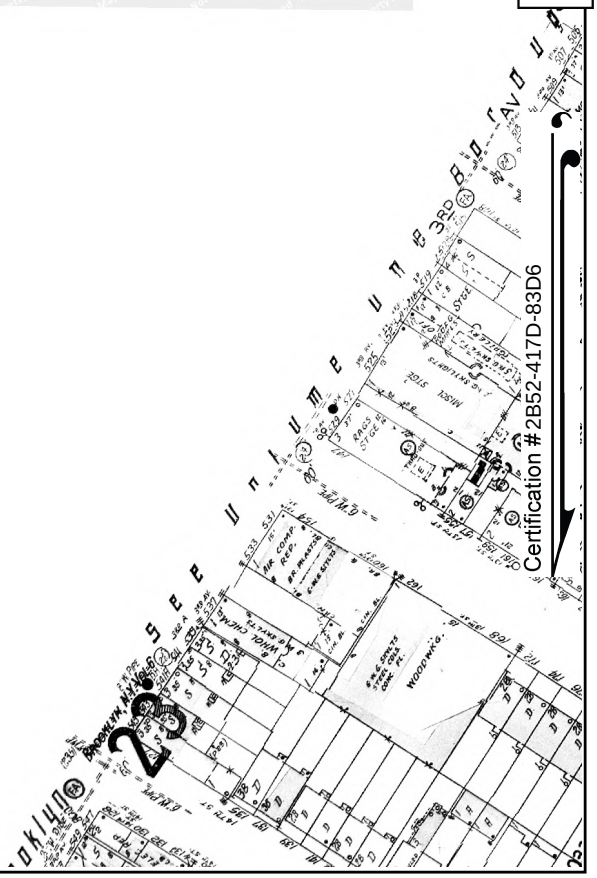

Certification #2B52-417D-83D6

Site Name:	Gowanus Study Area
Address:	360-362 Dean Street
City, ST, ZIP:	Brooklyn, NY 11215
Client:	AKRF, Inc.
EDR Inquiry:	5609317.5
Order Date:	04/04/2019
Certification #:	2B52-417D-83D6
Copyright	1965

This Certified Sanborn Map combines the following sheets. Outlined areas indicate map sheets within the collection.



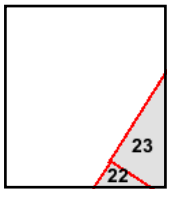

Volume 6, Sheet 22
Volume 6, Sheet 23

0 Feet 150 300 600

N

The certified Sanborn Library search results in this report can be authenticated by visiting www.edrnet.com/sanborn and entering the certification number. Only Environmental Data Resources Inc. (EDR) is authorized to grant rights for commercial reproduction of maps by The Sanborn Library LLC, the copyright holder for the collection.

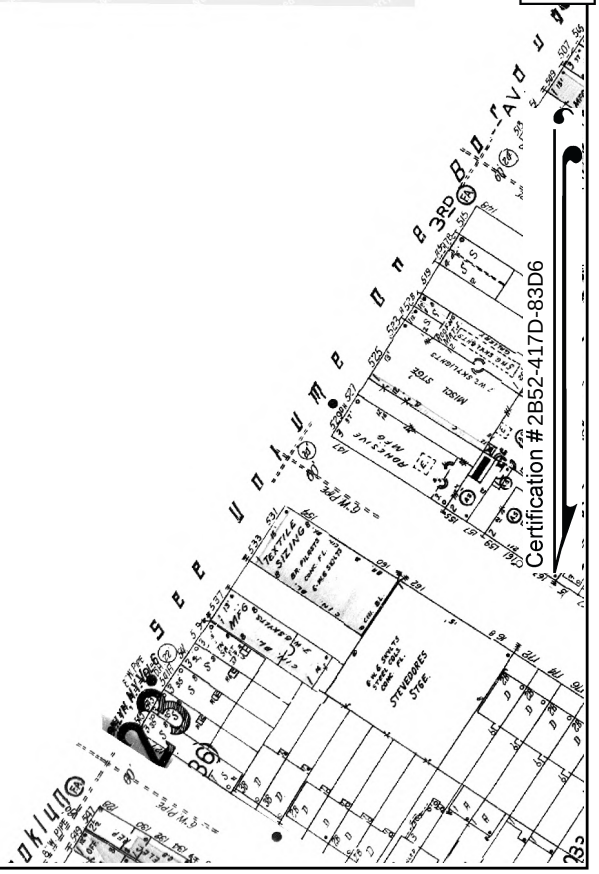

Certification #2B52-417D-83D6

Site Name:	Gowanus Study Area
Address:	360-362 Dean Street
City, ST, ZIP:	Brooklyn, NY 11215
Client:	AKRF, Inc.
EDR Inquiry:	5609317.5
Order Date:	04/04/2019
Certification #	2B52-417D-83D6
Copyright	1951

This Certified Sanborn Map combines the following sheets.
Outlined areas indicate map sheets within the collection.



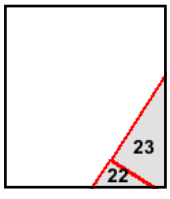

Volume 6, Sheet 23
Volume 6, Sheet 22

0 Feet 150 300 600

N

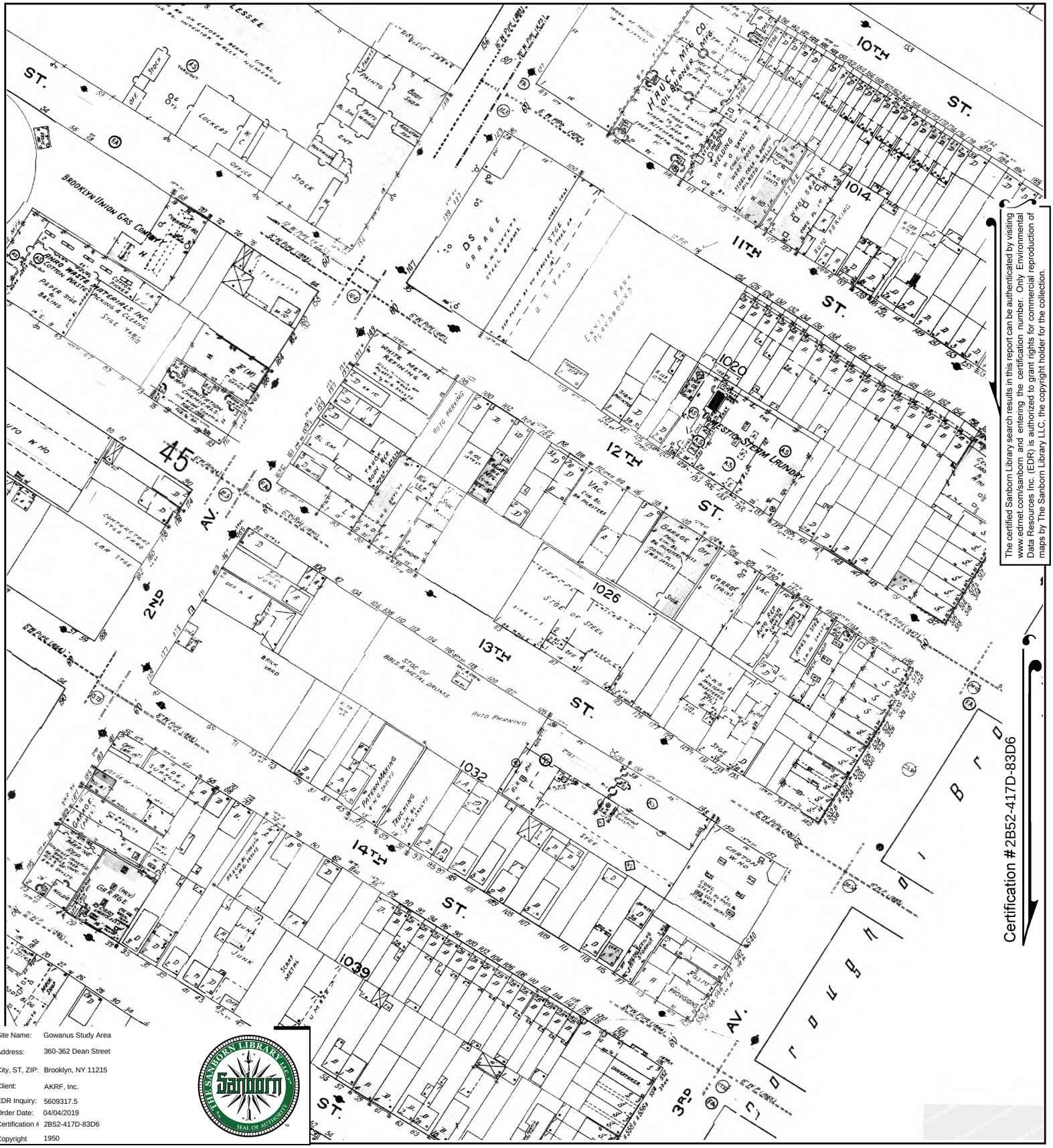

The certified Sanborn Library search results in this report can be authenticated by visiting www.edrnet.com/sanborn and entering the certification number. Only Environmental Data Resources Inc. (EDR) is authorized to grant rights for commercial reproduction of maps by The Sanborn Library LLC, the copyright holder for the collection.

Certification #2B52-417D-83D6

Site Name:	Gowanus Study Area
Address:	360-362 Dean Street
City, ST, ZIP:	Brooklyn, NY 11215
Client:	AKRF, Inc.
EDR Inquiry:	5609317.5
Order Date:	04/04/2019
Certification #:	2B52-417D-83D6
Copyright	1950

This Certified Sanborn Map combines the following sheets.
Outlined areas indicate map sheets within the collection.

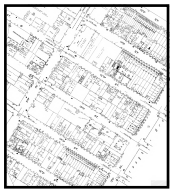

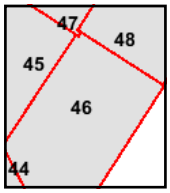

Volume 1, Sheet 48
Volume 1, Sheet 47
Volume 1, Sheet 46
Volume 1, Sheet 45

0 Feet 150 300 600

N

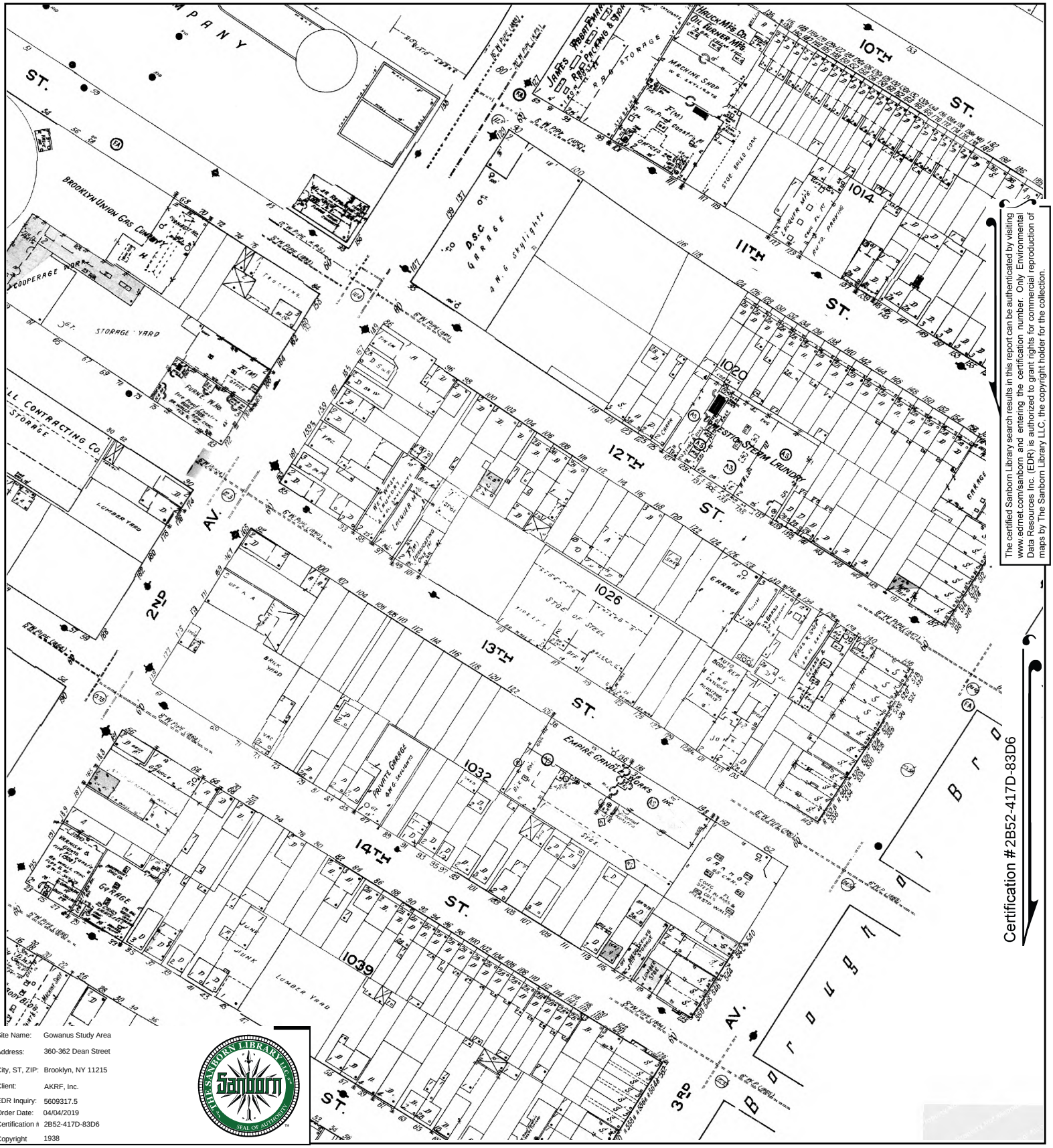

The certified Sanborn Library search results in this report can be authenticated by visiting www.edrnet.com/sanborn and entering the certification number. Only Environmental Data Resources Inc. (EDR) is authorized to grant rights for commercial reproduction of maps by The Sanborn Library LLC, the copyright holder for the collection.

Site Name:	Gowanus Study Area
Address:	360-362 Dean Street
City, ST, ZIP:	Brooklyn, NY 11215
Client:	AKRF, Inc.
EDR Inquiry:	5609317.5
Order Date:	04/04/2019
Certification #:	2B52-417D-83D6
Copyright	1938

This Certified Sanborn Map combines the following sheets.
Outlined areas indicate map sheets within the collection.



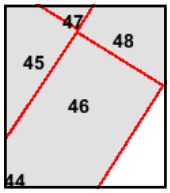

Volume 1, Sheet 48
Volume 1, Sheet 47
Volume 1, Sheet 46
Volume 1, Sheet 45

0 Feet 150 300 600

N

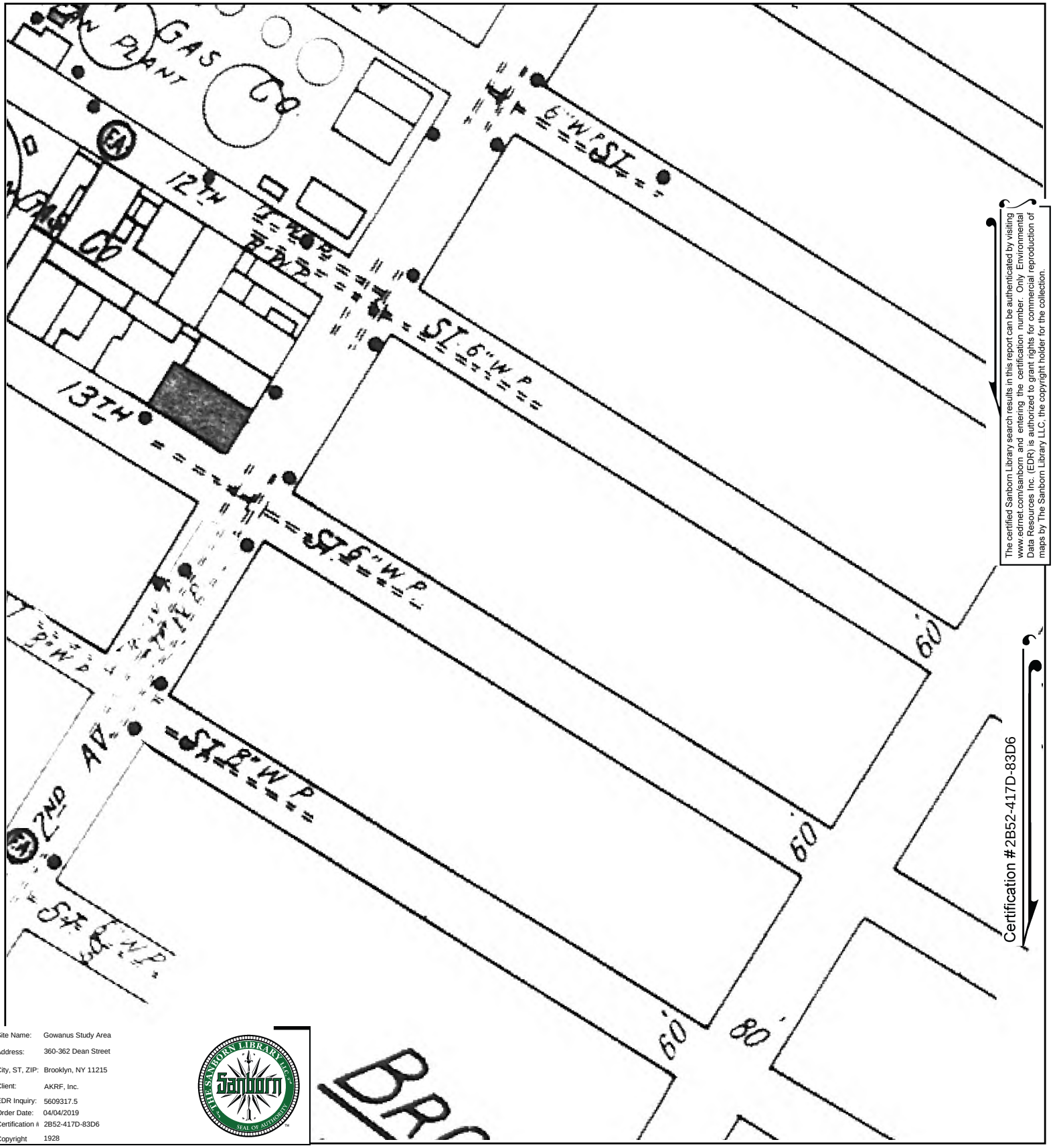

The certified Sanborn Library search results in this report can be authenticated by visiting www.edrnet.com/sanborn and entering the certification number. Only Environmental Data Resources Inc. (EDR) is authorized to grant rights for commercial reproduction of maps by The Sanborn Library LLC, the copyright holder for the collection.

Certification #2B52-417D-83D6

Site Name:	Gowanus Study Area
Address:	360-362 Dean Street
City, ST, ZIP:	Brooklyn, NY 11215
Client:	AKRF, Inc.
EDR Inquiry:	5609317.5
Order Date:	04/04/2019
Certification #:	2B52-417D-83D6
Copyright	1928

This Certified Sanborn Map combines the following sheets.
Outlined areas indicate map sheets within the collection.

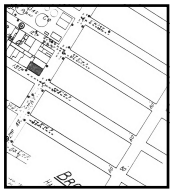

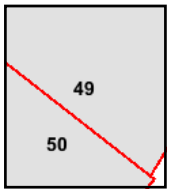

Volume Pier Maps, Sheet 50
Volume Pier Maps, Sheet 49

0 Feet 150 300 600

N

The certified Sanborn Library search results in this report can be authenticated by visiting www.edrnet.com/sanborn and entering the certification number. Only Environmental Data Resources Inc. (EDR) is authorized to grant rights for commercial reproduction of maps by The Sanborn Library LLC, the copyright holder for the collection.

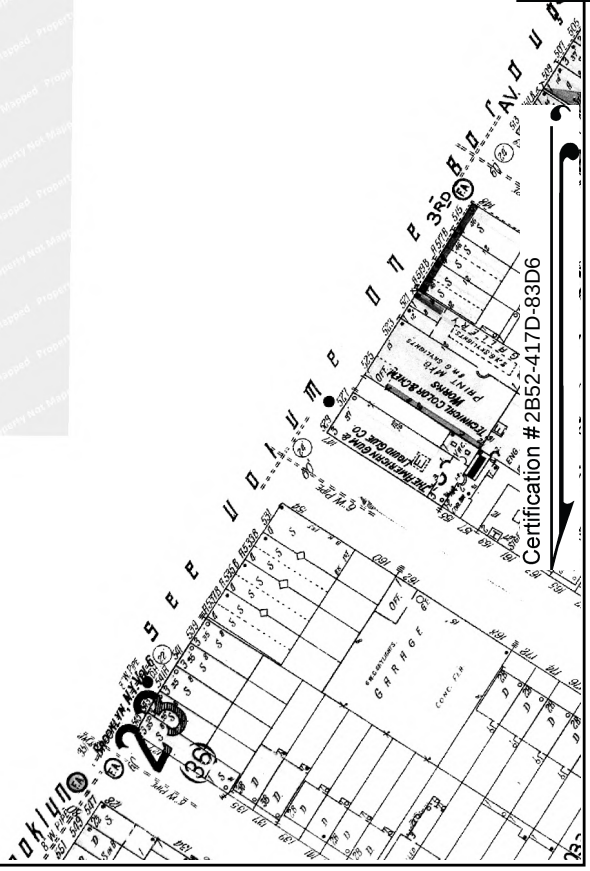

Site Name: Gowanus Study Area
Address: 360-362 Dean Street
City, ST, ZIP: Brooklyn, NY 11215
Client: AKRF, Inc.
EDR Inquiry: 5609317.5
Order Date: 04/04/2019
Certification #: 2B52-417D-83D6
Copyright: 1926

This Certified Sanborn Map combines the following sheets.
Outlined areas indicate map sheets within the collection.



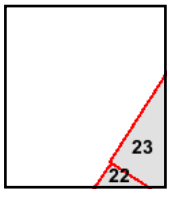

Volume 6, Sheet 23
Volume 6, Sheet 22

0 Feet 150 300 600

N

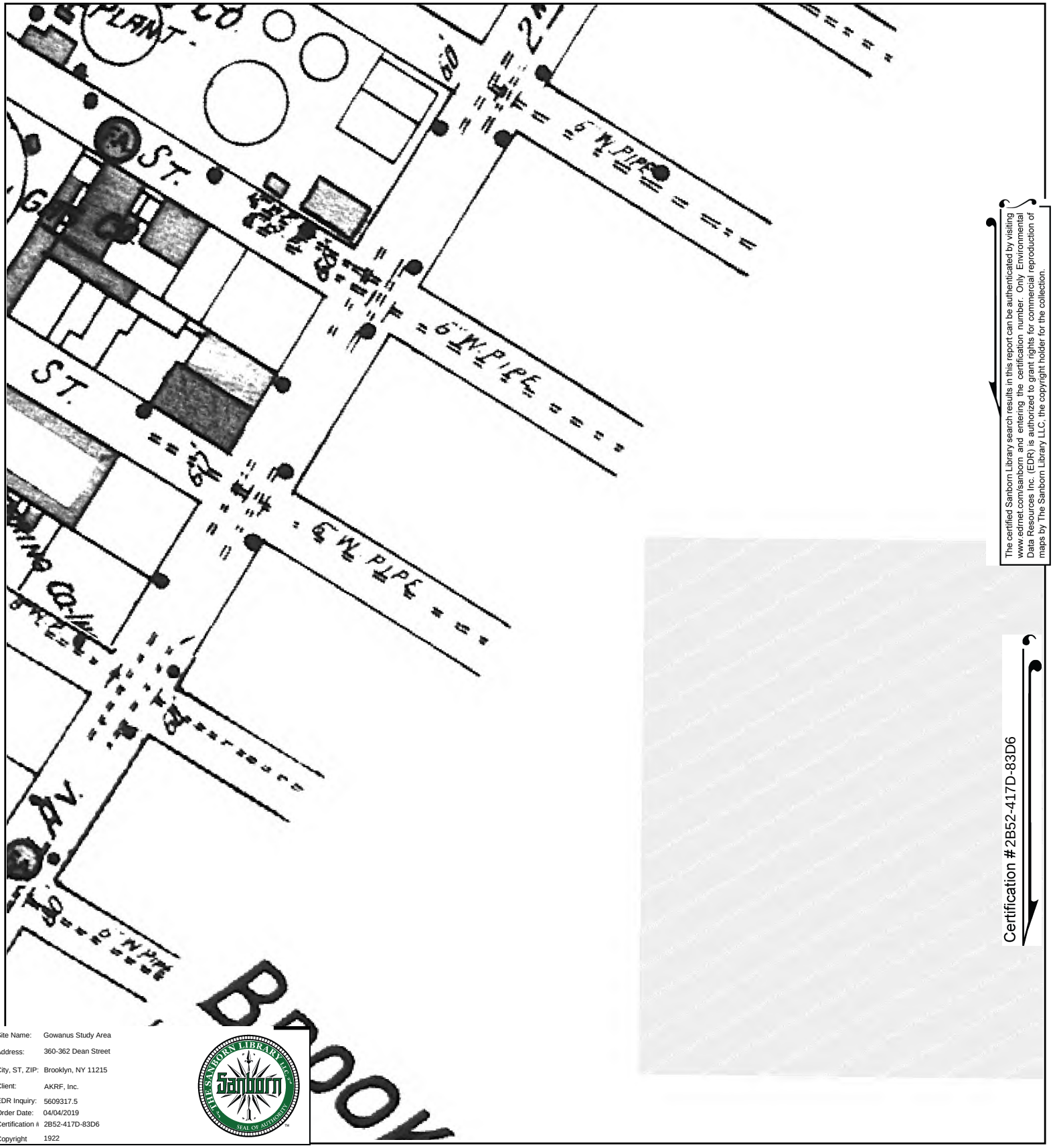

The certified Sanborn Library search results in this report can be authenticated by visiting www.edrnet.com/sanborn and entering the certification number. Only Environmental Data Resources Inc. (EDR) is authorized to grant rights for commercial reproduction of maps by The Sanborn Library LLC, the copyright holder for the collection.

Certification #2B52-417D-83D6

Site Name:	Gowanus Study Area
Address:	360-362 Dean Street
City, ST, ZIP:	Brooklyn, NY 11215
Client:	AKRF, Inc.
EDR Inquiry:	5609317.5
Order Date:	04/04/2019
Certification #	2B52-417D-83D6
Copyright	1922

This Certified Sanborn Map combines the following sheets. Outlined areas indicate map sheets within the collection.

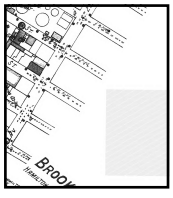

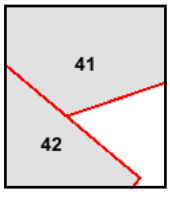

Volume Pier Maps, Sheet 42
Volume Pier Maps, Sheet 41

0 Feet 150 300 600

N

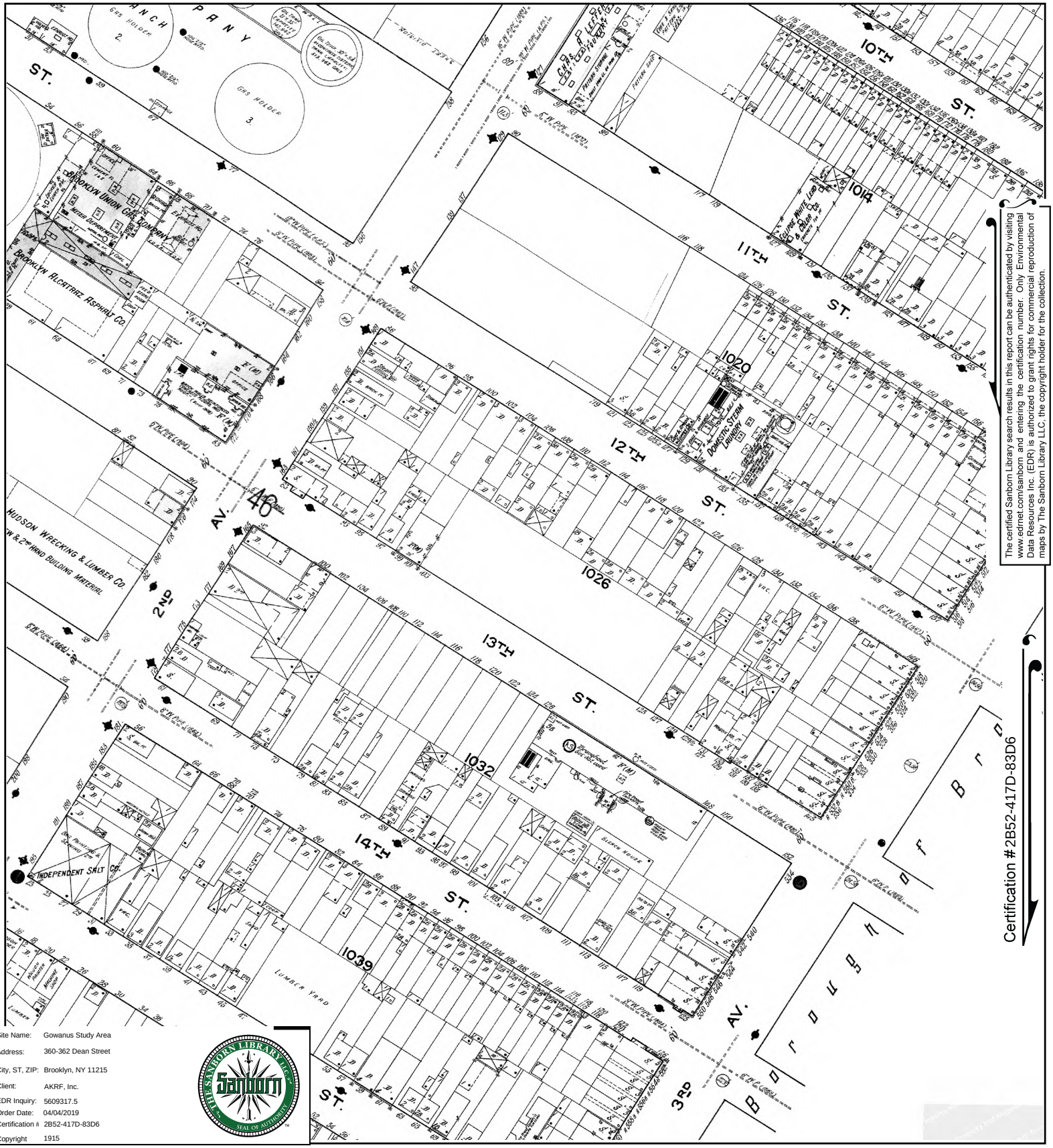

The certified Sanborn Library search results in this report can be authenticated by visiting www.edrnet.com/sanborn and entering the certification number. Only Environmental Data Resources Inc. (EDR) is authorized to grant rights for commercial reproduction of maps by The Sanborn Library LLC, the copyright holder for the collection.

Site Name:	Gowanus Study Area
Address:	360-362 Dean Street
City, ST, ZIP:	Brooklyn, NY 11215
Client:	AKRF, Inc.
EDR Inquiry:	5609317.5
Order Date:	04/04/2019
Certification #:	2B52-417D-83D6
Copyright	1915

This Certified Sanborn Map combines the following sheets.
Outlined areas indicate map sheets within the collection.



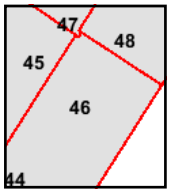

Volume 1, Sheet 48
Volume 1, Sheet 47
Volume 1, Sheet 46
Volume 1, Sheet 45

0 Feet 150 300 600

N

The certified Sanborn Library search results in this report can be authenticated by visiting www.edrnet.com/sanborn and entering the certification number. Only Environmental Data Resources Inc. (EDR) is authorized to grant rights for commercial reproduction of maps by The Sanborn Library LLC, the copyright holder for the collection.

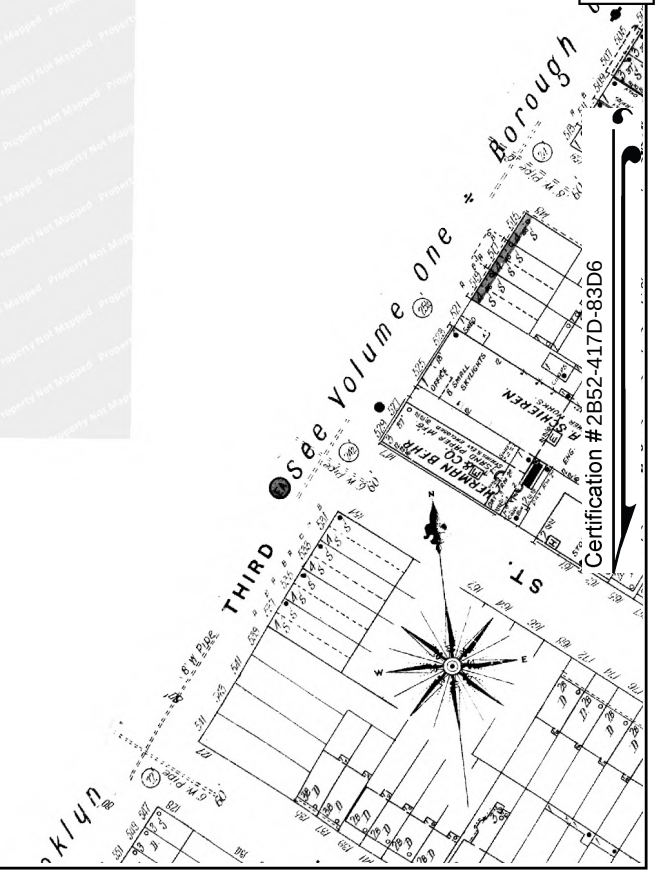

Site Name: Gowanus Study Area
Address: 360-362 Dean Street
City, ST, ZIP: Brooklyn, NY 11215
Client: AKRF, Inc.
EDR Inquiry: 5609317.5
Order Date: 04/04/2019
Certification #: 2B52-417D-83D6
Copyright: 1906

This Certified Sanborn Map combines the following sheets. Outlined areas indicate map sheets within the collection.

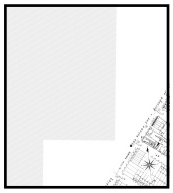

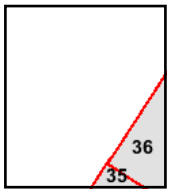

Volume 6, Sheet 36
Volume 6, Sheet 35

0 Feet 150 300 600

N

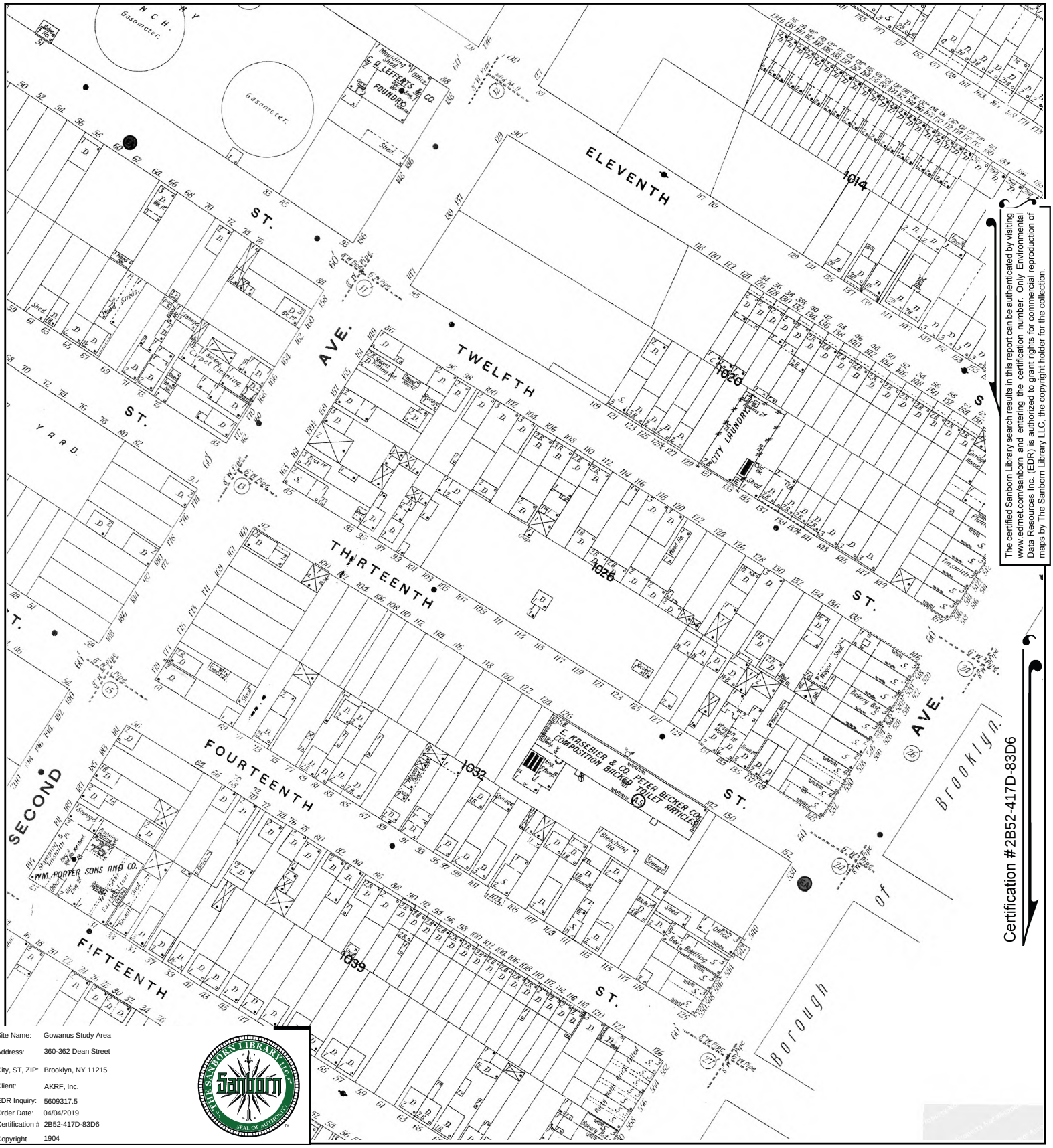

The certified Sanborn Library search results in this report can be authenticated by visiting www.edrnet.com/sanborn and entering the certification number. Only Environmental Data Resources Inc. (EDR) is authorized to grant rights for commercial reproduction of maps by The Sanborn Library LLC, the copyright holder for the collection.

Certification #2B52-417D-83D6

Site Name:	Gowanus Study Area
Address:	360-362 Dean Street
City, ST, ZIP:	Brooklyn, NY 11215
Client:	AKRF, Inc.
EDR Inquiry:	5609317.5
Order Date:	04/04/2019
Certification #:	2B52-417D-83D6
Copyright	1904

This Certified Sanborn Map combines the following sheets.
Outlined areas indicate map sheets within the collection.



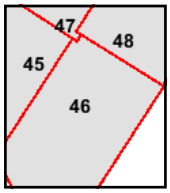

Volume 1, Sheet 48
Volume 1, Sheet 47
Volume 1, Sheet 46
Volume 1, Sheet 45

0 Feet 150 300 600

N

The certified Sanborn Library search results in this report can be authenticated by visiting www.edrnet.com/sanborn and entering the certification number. Only Environmental Data Resources Inc. (EDR) is authorized to grant rights for commercial reproduction of maps by The Sanborn Library LLC, the copyright holder for the collection.

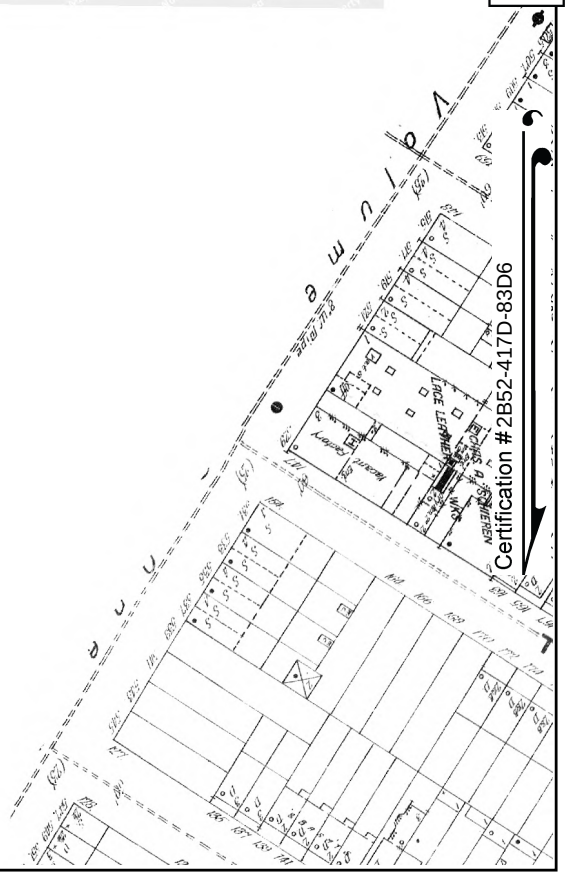

Certification #2B52-417D-83D6

Site Name: Gowanus Study Area
Address: 360-362 Dean Street
City, ST, ZIP: Brooklyn, NY 11215
Client: AKRF, Inc.
EDR Inquiry: 5609317.5
Order Date: 04/04/2019
Certification #: 2B52-417D-83D6
Copyright: 1888

This Certified Sanborn Map combines the following sheets.
Outlined areas indicate map sheets within the collection.

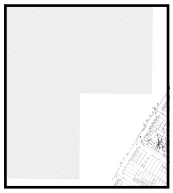

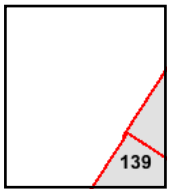

Volume 6, Sheet 139
Volume 6, Sheet 139

0 Feet 150 300 600

N



The certified Sanborn Library search results in this report can be authenticated by visiting www.edrnet.com/sanborn and entering the certification number. Only Environmental Data Resources Inc. (EDR) is authorized to grant rights for commercial reproduction of maps by The Sanborn Library LLC, the copyright holder for the collection.

Site Name:	Gowanus Study Area
Address:	360-362 Dean Street
City, ST, ZIP:	Brooklyn, NY 11215
Client:	AKRF, Inc.
EDR Inquiry:	5609317.5
Order Date:	04/04/2019
Certification #	2B52-417D-83D6
Copyright	1886

This Certified Sanborn Map combines the following sheets.
Outlined areas indicate map sheets within the collection.



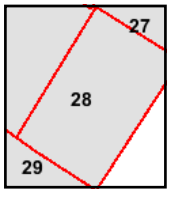

Volume 1, Sheet 28
Volume 1, Sheet 28

0 Feet 150 300 600

N

Gowanus Study Area

360-362 Dean Street

Brooklyn, NY 11215

Inquiry Number: 5609317.5

April 04, 2019

Certified Sanborn® Map Report

6 Armstrong Road, 4th floor
Shelton, CT 06484
Toll Free: 800.352.0050
www.edrnet.com

Certified Sanborn® Map Report

04/04/19

Site Name:

Gowanus Study Area
360-362 Dean Street
Brooklyn, NY 11215
EDR Inquiry # 5609317.5

Client Name:

AKRF, Inc.
440 Park Avenue, South 7th Floor
New York, NY 10016
Contact: Neoma Chefalo

The Sanborn Library has been searched by EDR and maps covering the target property location as provided by AKRF, Inc. were identified for the years listed below. The Sanborn Library is the largest, most complete collection of fire insurance maps. The collection includes maps from Sanborn, Bromley, Perris & Browne, Hopkins, Barlow, and others. Only Environmental Data Resources Inc. (EDR) is authorized to grant rights for commercial reproduction of maps by the Sanborn Library LLC, the copyright holder for the collection. Results can be authenticated by visiting www.edrnet.com/sanborn.

The Sanborn Library is continually enhanced with newly identified map archives. This report accesses all maps in the collection as of the day this report was generated.

Certified Sanborn Results:

Certification # 2B52-417D-83D6

PO # 180428

Project 180428

Maps Provided:

2007	1995	1985	1965
2006	1994	1982	1951
2005	1993	1981	1950
2004	1992	1980	1938
2003	1991	1979	1928
2002	1988	1978	1926
2001	1987	1977	1922
1996	1986	1969	1915

1906
1904
1888
1866

Sanborn® Library search results
Certification #: 2B52-417D-83D6

The Sanborn Library includes more than 1.2 million fire insurance maps from Sanborn, Bromley, Perris & Browne, Hopkins, Barlow and others which track historical property usage in approximately 12,000 American cities and towns. Collections searched:

- ☑ Library of Congress
- ☑ University Publications of America
- ☑ EDR Private Collection

The Sanborn Library LLC Since 1866™

Limited Permission To Make Copies

AKRF, Inc. (the client) is permitted to make up to FIVE photocopies of this Sanborn Map transmittal and each fire insurance map accompanying this report solely for the limited use of its customer. No one other than the client is authorized to make copies. Upon request made directly to an EDR Account Executive, the client may be permitted to make a limited number of additional photocopies. This permission is conditioned upon compliance by the client, its customer and their agents with EDR's copyright policy; a copy of which is available upon request.

Disclaimer - Copyright and Trademark Notice

This Report contains certain information obtained from a variety of public and other sources reasonably available to Environmental Data Resources, Inc. It cannot be concluded from this Report that coverage information for the target and surrounding properties does not exist from other sources. NO WARRANTY EXPRESSED OR IMPLIED, IS MADE WHATSOEVER IN CONNECTION WITH THIS REPORT. ENVIRONMENTAL DATA RESOURCES, INC. SPECIFICALLY DISCLAIMS THE MAKING OF ANY SUCH WARRANTIES, INCLUDING WITHOUT LIMITATION, MERCHANTABILITY OR FITNESS FOR A PARTICULAR USE OR PURPOSE. ALL RISK IS ASSUMED BY THE USER. IN NO EVENT SHALL ENVIRONMENTAL DATA RESOURCES, INC. BE LIABLE TO ANYONE, WHETHER ARISING OUT OF ERRORS OR OMISSIONS, NEGLIGENCE, ACCIDENT OR ANY OTHER CAUSE, FOR ANY LOSS OF DAMAGE, INCLUDING, WITHOUT LIMITATION, SPECIAL, INCIDENTAL, CONSEQUENTIAL, OR EXEMPLARY DAMAGES. ANY LIABILITY ON THE PART OF ENVIRONMENTAL DATA RESOURCES, INC. IS STRICTLY LIMITED TO A REFUND OF THE AMOUNT PAID FOR THIS REPORT. Purchaser accepts this Report "AS IS". Any analyses, estimates, ratings, environmental risk levels or risk codes provided in this Report are provided for illustrative purposes only, and are not intended to provide, nor should they be interpreted as providing any facts regarding, or prediction or forecast of, any environmental risk for any property. Only a Phase I Environmental Site Assessment performed by an environmental professional can provide information regarding the environmental risk for any property. Additionally, the information provided in this Report is not to be construed as legal advice.

Copyright 2019 by Environmental Data Resources, Inc. All rights reserved. Reproduction in any media or format, in whole or in part, of any report or map of Environmental Data Resources, Inc., or its affiliates, is prohibited without prior written permission.

EDR and its logos (including Sanborn and Sanborn Map) are trademarks of Environmental Data Resources, Inc. or its affiliates. All other trademarks used herein are the property of their respective owners.

Sanborn Sheet Key

This Certified Sanborn Map Report is based upon the following Sanborn Fire Insurance map sheets.

2007 Source Sheets



Volume 1, Sheet 46
2007



Volume 1, Sheet 48
2007



Volume 6, Sheet 23
2007



Volume 6, Sheet 24
2007

2006 Source Sheets



Volume 6, Sheet 23
2006



Volume 1, Sheet 46
2006



Volume 1, Sheet 48
2006



Volume 6, Sheet 24
2006

2005 Source Sheets



Volume 1, Sheet 46
2005



Volume 1, Sheet 48
2005



Volume 6, Sheet 23
2005



Volume 6, Sheet 24
2005

2004 Source Sheets



Volume 6, Sheet 23
2004



Volume 6, Sheet 24
2004



Volume 1, Sheet 48
2004



Volume 1, Sheet 46
2004

Sanborn Sheet Key

This Certified Sanborn Map Report is based upon the following Sanborn Fire Insurance map sheets.

2003 Source Sheets



Volume 1, Sheet 46
2003



Volume 1, Sheet 48
2003



Volume 6, Sheet 23
2003



Volume 6, Sheet 24
2003

2002 Source Sheets



Volume 6, Sheet 23
2002



Volume 6, Sheet 24
2002



Volume 1, Sheet 46
2002



Volume 1, Sheet 48
2002

2001 Source Sheets



Volume 1, Sheet 46
2001



Volume 1, Sheet 48
2001



Volume 6, Sheet 23
2001



Volume 6, Sheet 24
2001

1996 Source Sheets



Volume 1, Sheet 46
1996



Volume 1, Sheet 48
1996

Sanborn Sheet Key

This Certified Sanborn Map Report is based upon the following Sanborn Fire Insurance map sheets.

1995 Source Sheets


Volume 1, Sheet 46
1995


Volume 1, Sheet 48
1995


Volume 6, Sheet 23
1995


Volume 6, Sheet 24
1995

1994 Source Sheets


Volume 6, Sheet 23
1994

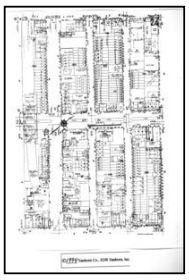
Volume 6, Sheet 24
1994

1993 Source Sheets


Volume 1, Sheet 46
1993


Volume 1, Sheet 48
1993


Volume 6, Sheet 23
1993

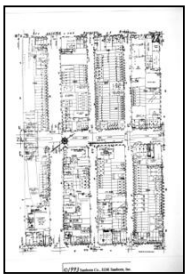
Volume 6, Sheet 24
1993

1992 Source Sheets


Volume 6, Sheet 23
1992


Volume 6, Sheet 24
1992


Volume 1, Sheet 46
1992


Volume 1, Sheet 48
1992

Sanborn Sheet Key

This Certified Sanborn Map Report is based upon the following Sanborn Fire Insurance map sheets.

1991 Source Sheets


Volume 6, Sheet 23
1991


Volume 6, Sheet 24
1991


Volume 1, Sheet 46
1991


Volume 1, Sheet 48
1991

1988 Source Sheets


Volume 6, Sheet 23
1988


Volume 6, Sheet 24
1988


Volume 1, Sheet 46
1988


Volume 1, Sheet 48
1988

1987 Source Sheets


Volume 1, Sheet 46
1987


Volume 1, Sheet 48
1987


Volume 6, Sheet 23
1987

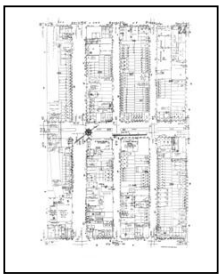
Volume 6, Sheet 24
1987

1986 Source Sheets


Volume 1, Sheet 46
1986


Volume 1, Sheet 48
1986

Sanborn Sheet Key

This Certified Sanborn Map Report is based upon the following Sanborn Fire Insurance map sheets.

1985 Source Sheets



Volume 6, Sheet 23
1985

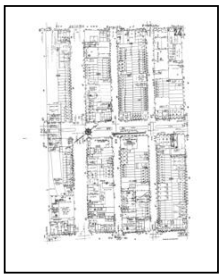

Volume 6, Sheet 24
1985

1982 Source Sheets



Volume 6, Sheet 23
1982

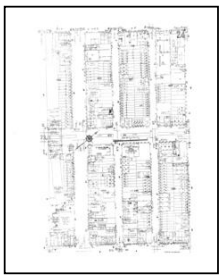

Volume 6, Sheet 24
1982

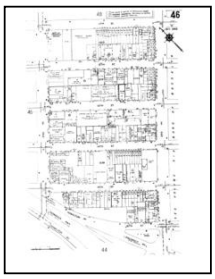

Volume 1, Sheet 46
1982



Volume 1, Sheet 48
1982

1981 Source Sheets



Volume 1, Sheet 46
1981



Volume 1, Sheet 48
1981

1980 Source Sheets



Volume 6, Sheet 23
1980



Volume 6, Sheet 24
1980



Volume 1, Sheet 46
1980

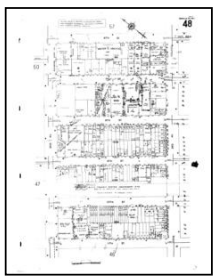

Volume 1, Sheet 48
1980



Volume 6, Sheet 23
1980

Sanborn Sheet Key

This Certified Sanborn Map Report is based upon the following Sanborn Fire Insurance map sheets.

1980 Source Sheets



Volume 6, Sheet 24
1980

1979 Source Sheets



Volume 6, Sheet 23
1979



Volume 6, Sheet 24
1979



Volume 1, Sheet 46
1979



Volume 1, Sheet 48
1979

1978 Source Sheets



Volume 6, Sheet 23
1978



Volume 6, Sheet 24
1978

1977 Source Sheets



Volume 1, Sheet 46
1977



Volume 1, Sheet 48
1977

Sanborn Sheet Key

This Certified Sanborn Map Report is based upon the following Sanborn Fire Insurance map sheets.

1969 Source Sheets



Volume 1, Sheet 46
1969



Volume 1, Sheet 48
1969

1965 Source Sheets



Volume 6, Sheet 23
1965

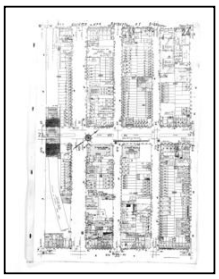

Volume 6, Sheet 24
1965

1951 Source Sheets



Volume 6, Sheet 23
1951



Volume 6, Sheet 24
1951

1950 Source Sheets



Volume 1, Sheet 46
1950



Volume 1, Sheet 48
1950

Sanborn Sheet Key

This Certified Sanborn Map Report is based upon the following Sanborn Fire Insurance map sheets.

1938 Source Sheets



Volume 1, Sheet 46
1938



Volume 1, Sheet 48
1938

1928 Source Sheets

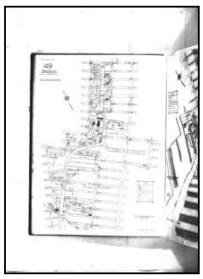

Volume Pier Maps, Sheet 49
1928

1926 Source Sheets



Volume 6, Sheet 23
1926



Volume 6, Sheet 24
1926

1922 Source Sheets

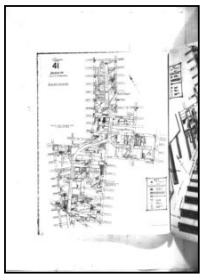

Volume Pier Maps, Sheet 41
1922

Sanborn Sheet Key

This Certified Sanborn Map Report is based upon the following Sanborn Fire Insurance map sheets.

1915 Source Sheets

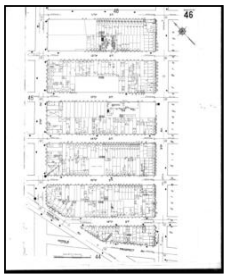

Volume 1, Sheet 46
1915



Volume 1, Sheet 48
1915

1906 Source Sheets



Volume 6, Sheet 36
1906



Volume 6, Sheet 37
1906

1904 Source Sheets



Volume 1, Sheet 46
1904



Volume 1, Sheet 48
1904

1888 Source Sheets



Volume 6, Sheet 138
1888



Volume 6, Sheet 139
1888

Sanborn Sheet Key

This Certified Sanborn Map Report is based upon the following Sanborn Fire Insurance map sheets.

1886 Source Sheets



Volume 1, Sheet 28
1886



Volume 1, Sheet 27
1886

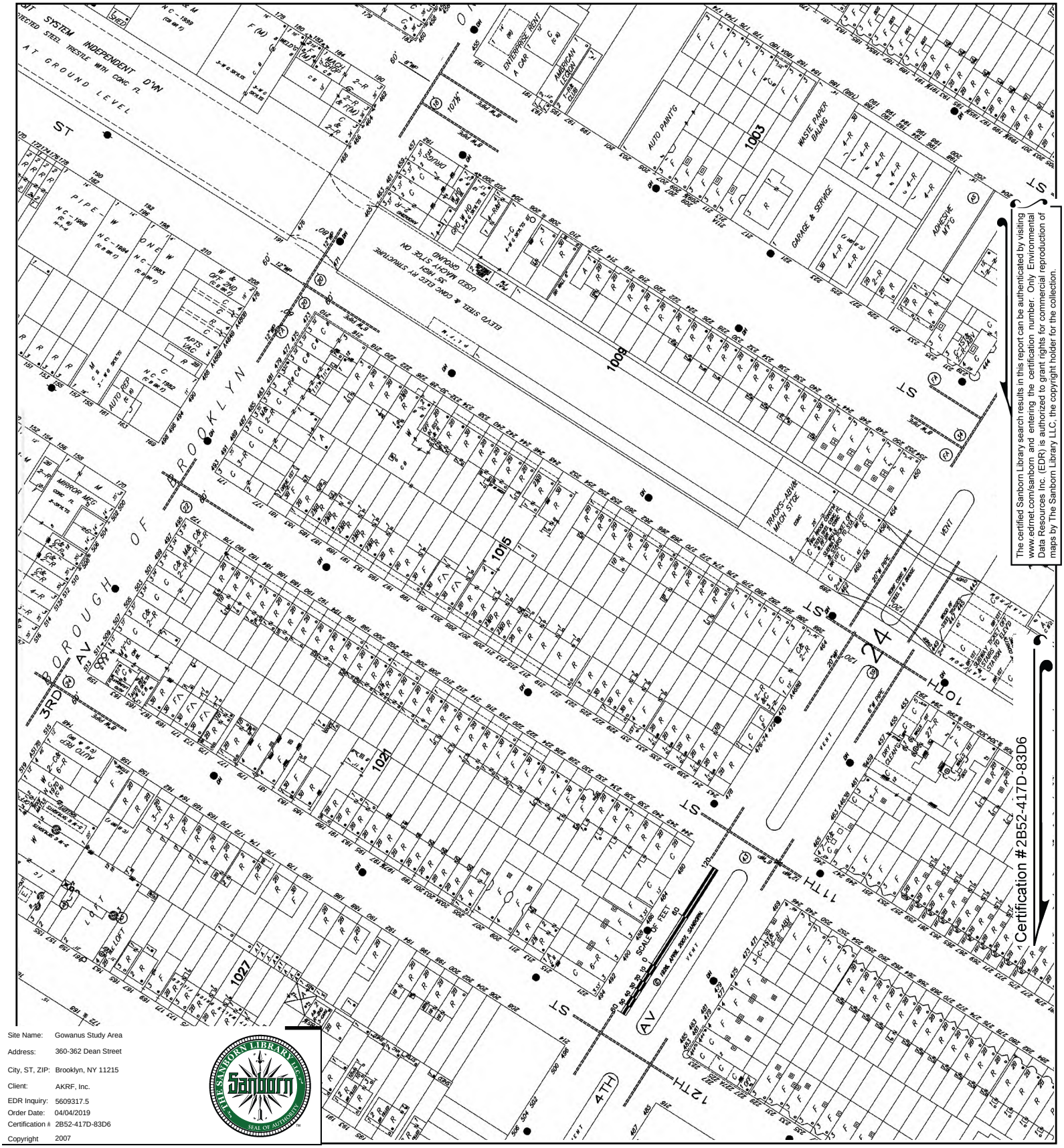

The certified Sanborn Library search results in this report can be authenticated by visiting www.edrnet.com/sanborn and entering the certification number. Only Environmental Data Resources Inc. (EDR) is authorized to grant rights for commercial reproduction of maps by The Sanborn Library LLC, the copyright holder for the collection.

Site Name:	Gowanus Study Area
Address:	360-362 Dean Street
City, ST, ZIP:	Brooklyn, NY 11215
Client:	AKRF, Inc.
EDR Inquiry:	5609317.5
Order Date:	04/04/2019
Certification #:	2B52-417D-83D6
Copyright	2007

This Certified Sanborn Map combines the following sheets.
Outlined areas indicate map sheets within the collection.

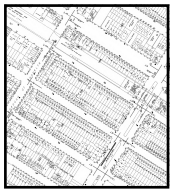

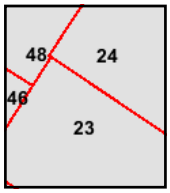

Volume 6, Sheet 24
Volume 6, Sheet 23
Volume 1, Sheet 48
Volume 1, Sheet 46

0 Feet 150 300 600

N

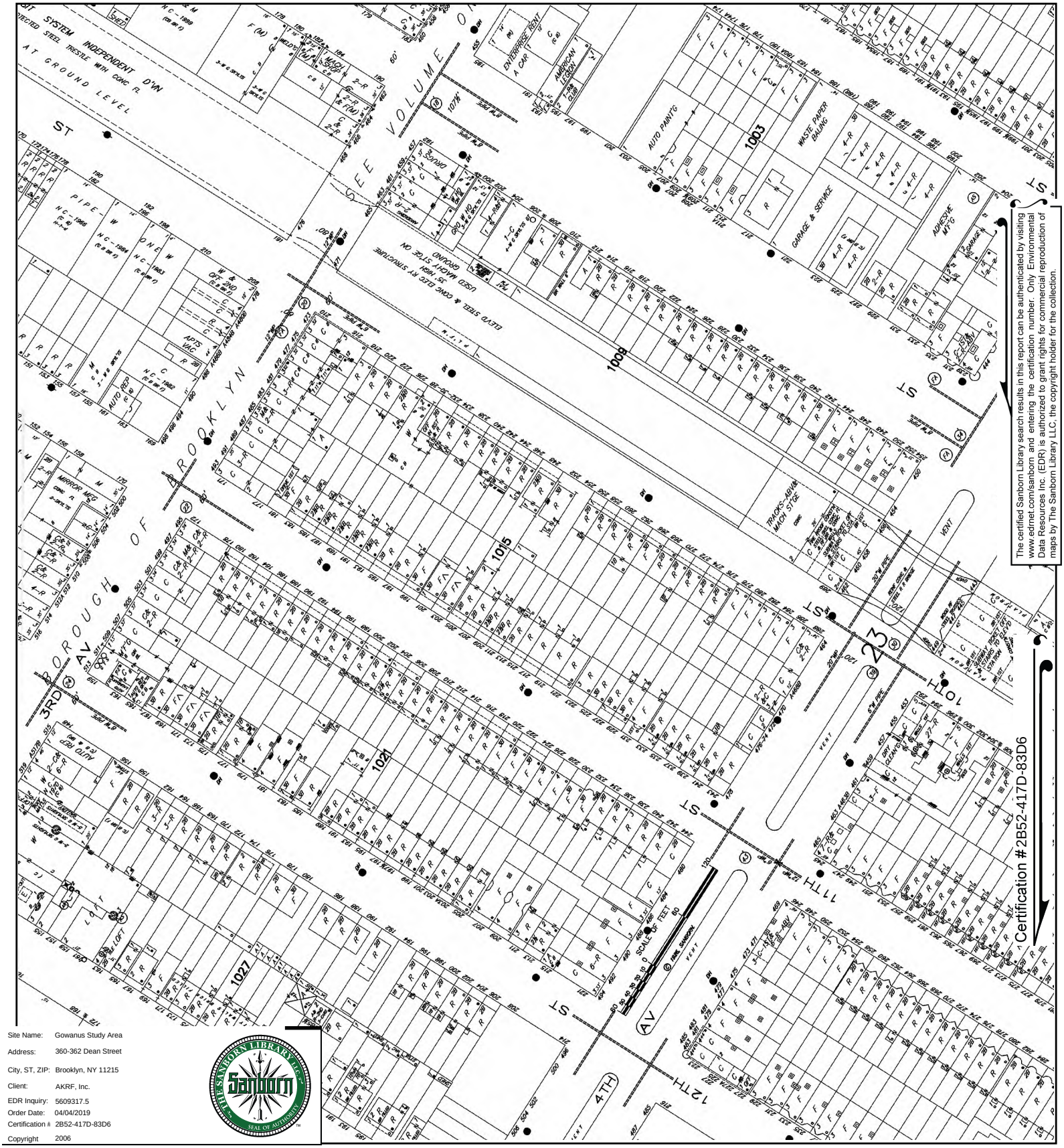

The certified Sanborn Library search results in this report can be authenticated by visiting www.edrnet.com/sanborn and entering the certification number. Only Environmental Data Resources Inc. (EDR) is authorized to grant rights for commercial reproduction of maps by The Sanborn Library LLC, the copyright holder for the collection.

Site Name:	Gowanus Study Area
Address:	360-362 Dean Street
City, ST, ZIP:	Brooklyn, NY 11215
Client:	AKRF, Inc.
EDR Inquiry:	5609317.5
Order Date:	04/04/2019
Certification #	2B52-417D-83D6
Copyright	2006

This Certified Sanborn Map combines the following sheets.
Outlined areas indicate map sheets within the collection.

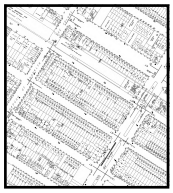

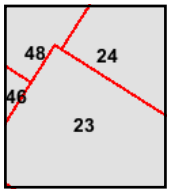

Volume 6, Sheet 24
Volume 1, Sheet 48
Volume 1, Sheet 46
Volume 6, Sheet 23

0 Feet 150 300 600

N

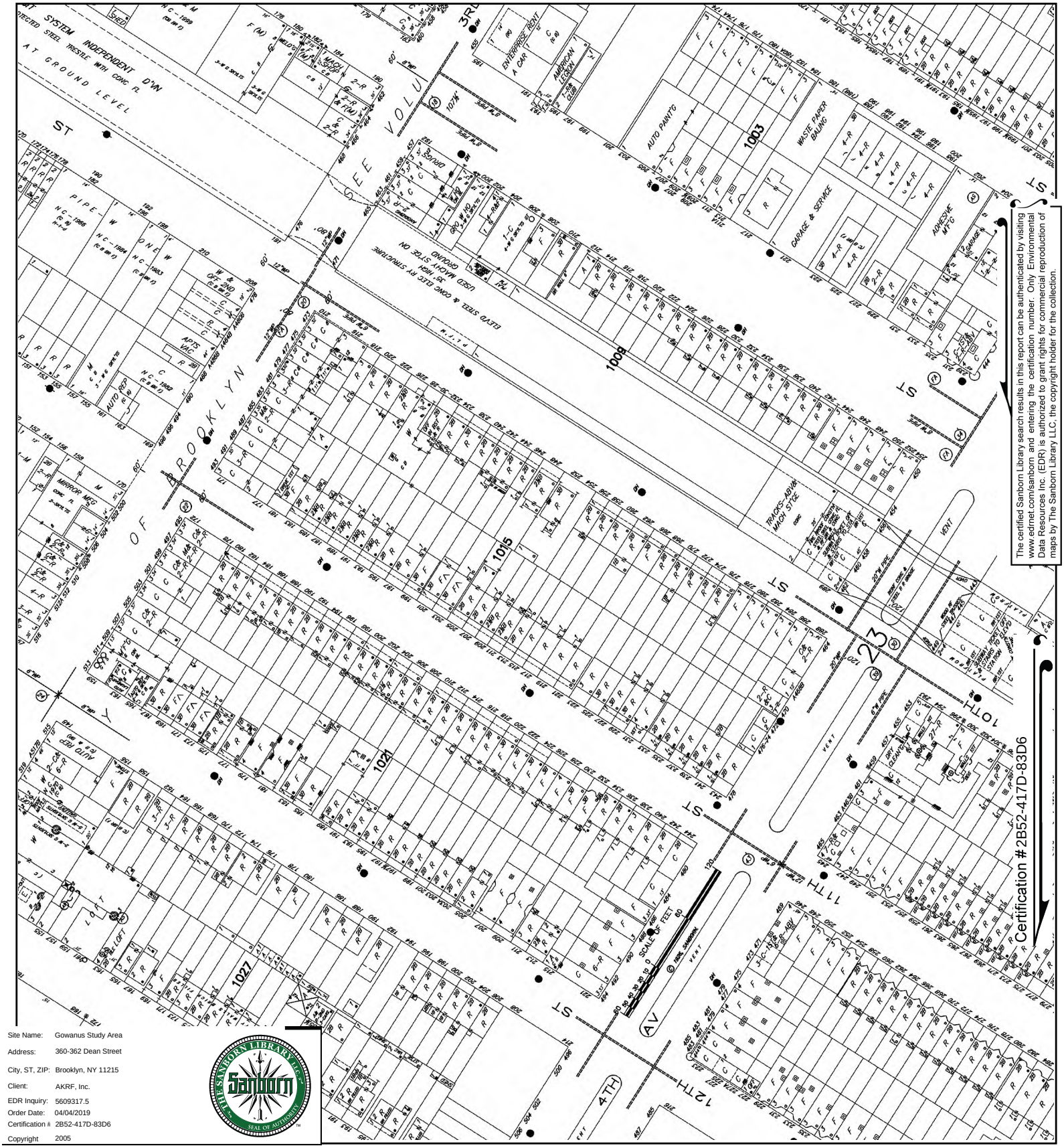

The certified Sanborn Library search results in this report can be authenticated by visiting www.edrnet.com/sanborn and entering the certification number. Only Environmental Data Resources Inc. (EDR) is authorized to grant rights for commercial reproduction of maps by The Sanborn Library LLC, the copyright holder for the collection.

Site Name:	Gowanus Study Area
Address:	360-362 Dean Street
City, ST, ZIP:	Brooklyn, NY 11215
Client:	AKRF, Inc.
EDR Inquiry:	5609317.5
Order Date:	04/04/2019
Certification #	2B52-417D-83D6
Copyright	2005

This Certified Sanborn Map combines the following sheets.
Outlined areas indicate map sheets within the collection.

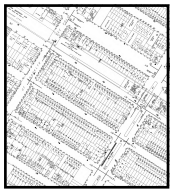

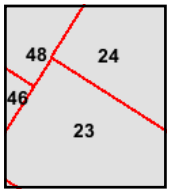

Volume 6, Sheet 24
Volume 6, Sheet 23
Volume 1, Sheet 48
Volume 1, Sheet 46

0 Feet 150 300 600

N

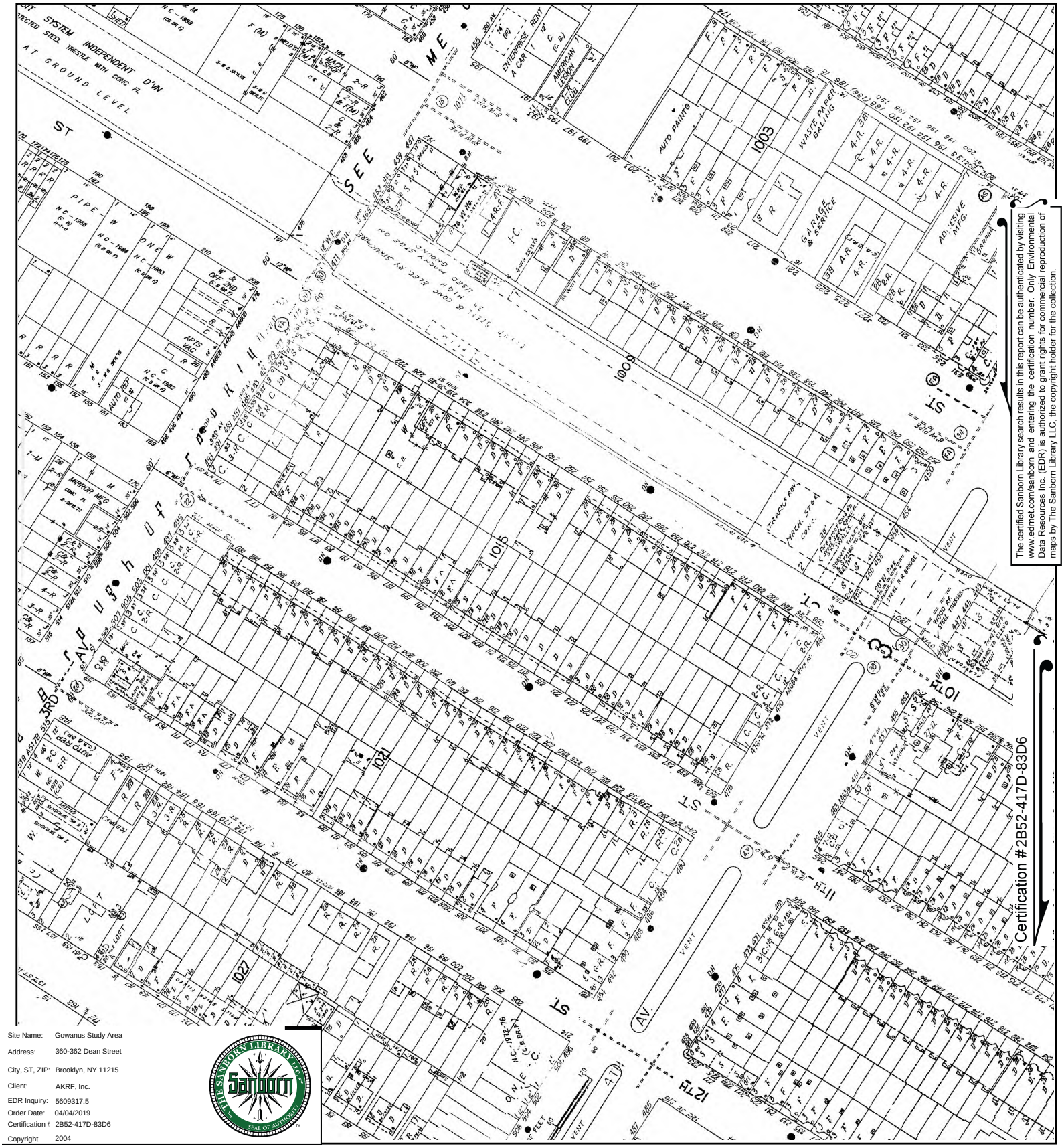

The certified Sanborn Library search results in this report can be authenticated by visiting www.edrnet.com/sanborn and entering the certification number. Only Environmental Data Resources Inc. (EDR) is authorized to grant rights for commercial reproduction of maps by The Sanborn Library LLC, the copyright holder for the collection.

Site Name:	Gowanus Study Area
Address:	360-362 Dean Street
City, ST, ZIP:	Brooklyn, NY 11215
Client:	AKRF, Inc.
EDR Inquiry:	5609317.5
Order Date:	04/04/2019
Certification #	2B52-417D-83D6
Copyright	2004

This Certified Sanborn Map combines the following sheets.
Outlined areas indicate map sheets within the collection.

0 Feet 150 300 600

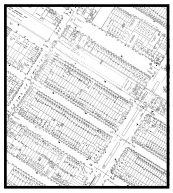

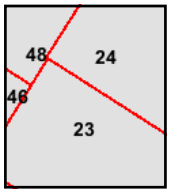

Volume 1, Sheet 46
Volume 1, Sheet 48
Volume 6, Sheet 24
Volume 6, Sheet 23

N

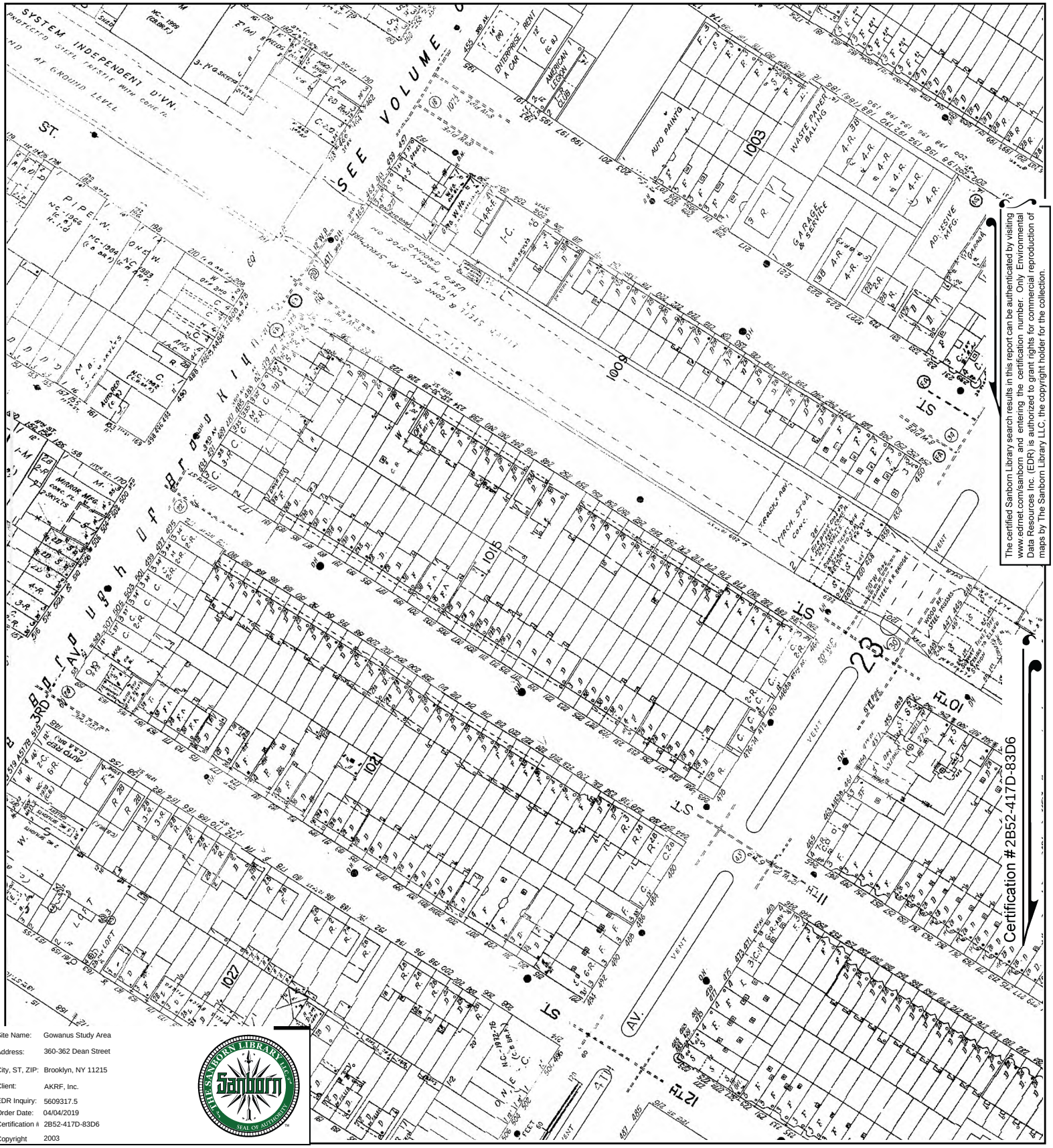

The certified Sanborn Library search results in this report can be authenticated by visiting www.edrnet.com/sanborn and entering the certification number. Only Environmental Data Resources Inc. (EDR) is authorized to grant rights for commercial reproduction of maps by The Sanborn Library LLC, the copyright holder for the collection.

Site Name:	Gowanus Study Area
Address:	360-362 Dean Street
City, ST, ZIP:	Brooklyn, NY 11215
Client:	AKRF, Inc.
EDR Inquiry:	5609317.5
Order Date:	04/04/2019
Certification #:	2B52-417D-83D6
Copyright	2003

This Certified Sanborn Map combines the following sheets.
Outlined areas indicate map sheets within the collection.



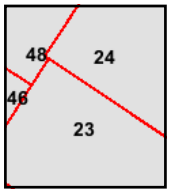

Volume 6, Sheet 24
Volume 6, Sheet 23
Volume 1, Sheet 48
Volume 1, Sheet 46

0 Feet 150 300 600

N

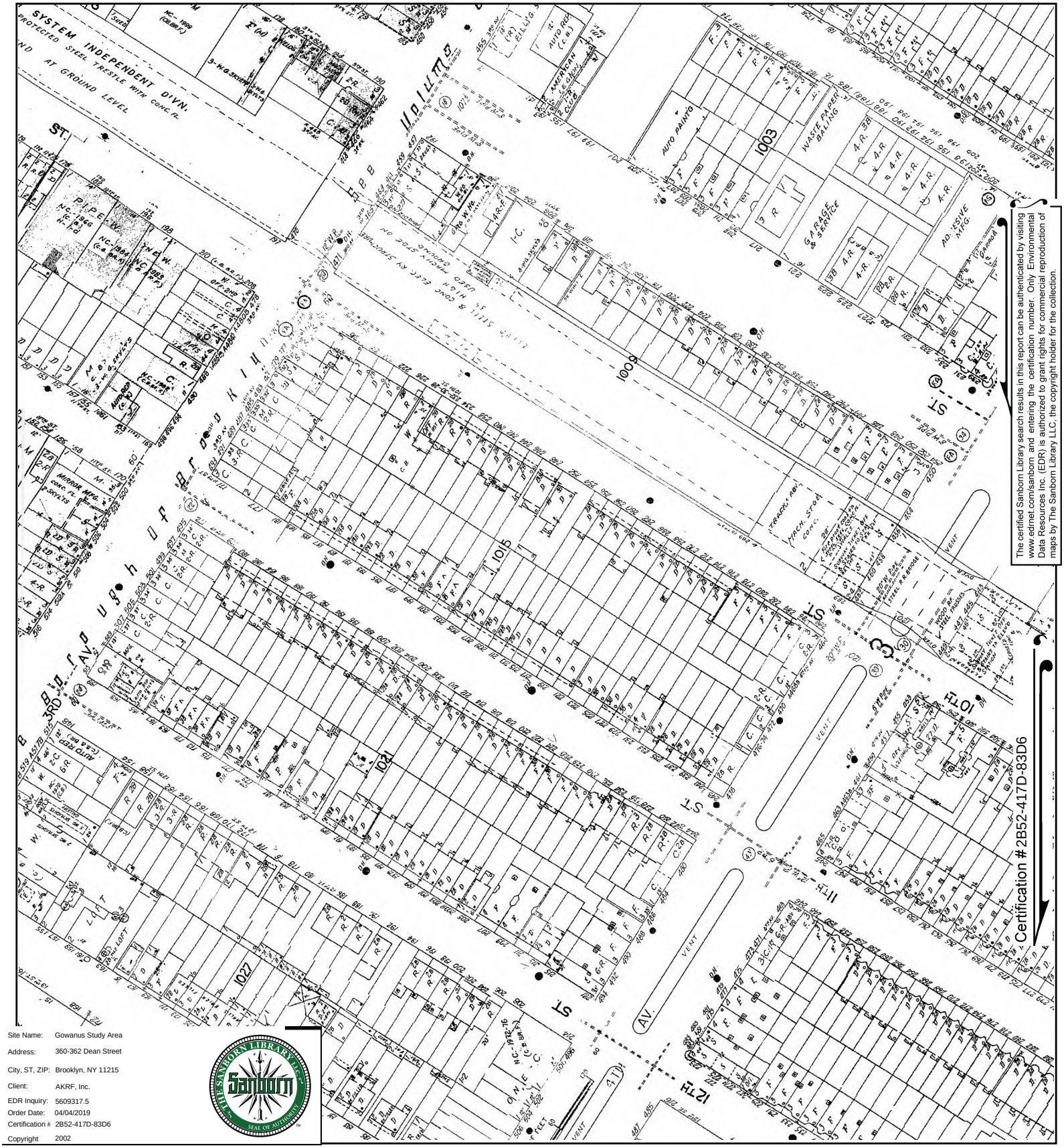

The certified Sanborn Library search results in this report can be authenticated by visiting www.edrnet.com/sanborn and entering the certification number. Only Environmental Data Resources Inc. (EDR) is authorized to grant rights for commercial reproduction of maps by The Sanborn Library LLC, the copyright holder for the collection.

Site Name:	Gowanus Study Area
Address:	360-362 Dean Street
City, ST, ZIP:	Brooklyn, NY 11215
Client:	AKRF, Inc.
EDR Inquiry:	5609317.5
Order Date:	04/04/2019
Certification #	2B52-417D-83D6
Copyright	2002

This Certified Sanborn Map combines the following sheets.
Outlined areas indicate map sheets within the collection.

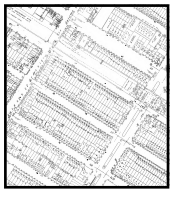

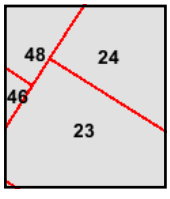

Volume 1, Sheet 48
Volume 1, Sheet 46
Volume 6, Sheet 24
Volume 6, Sheet 23

0 Feet 150 300 600

N

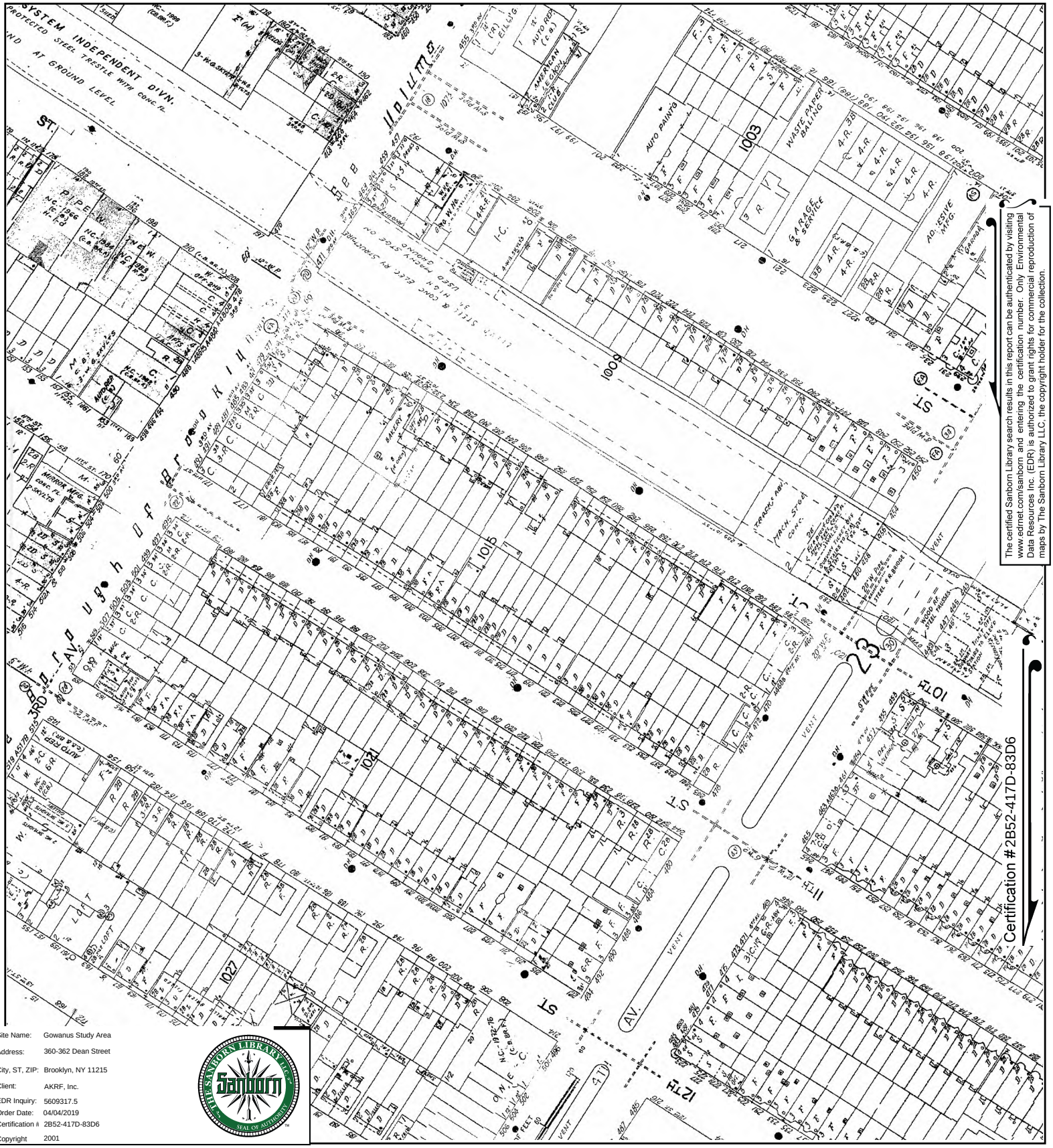

The certified Sanborn Library search results in this report can be authenticated by visiting www.edrnet.com/sanborn and entering the certification number. Only Environmental Data Resources Inc. (EDR) is authorized to grant rights for commercial reproduction of maps by The Sanborn Library LLC, the copyright holder for the collection.

Site Name:	Gowanus Study Area
Address:	360-362 Dean Street
City, ST, ZIP:	Brooklyn, NY 11215
Client:	AKRF, Inc.
EDR Inquiry:	5609317.5
Order Date:	04/04/2019
Certification #	2B52-417D-83D6
Copyright	2001

This Certified Sanborn Map combines the following sheets.
Outlined areas indicate map sheets within the collection.

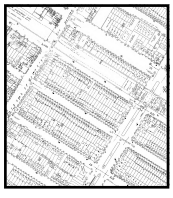

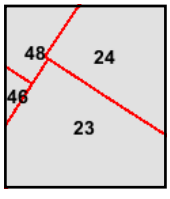

Volume 6, Sheet 24
Volume 6, Sheet 23
Volume 1, Sheet 48
Volume 1, Sheet 46

0 Feet 150 300 600

N

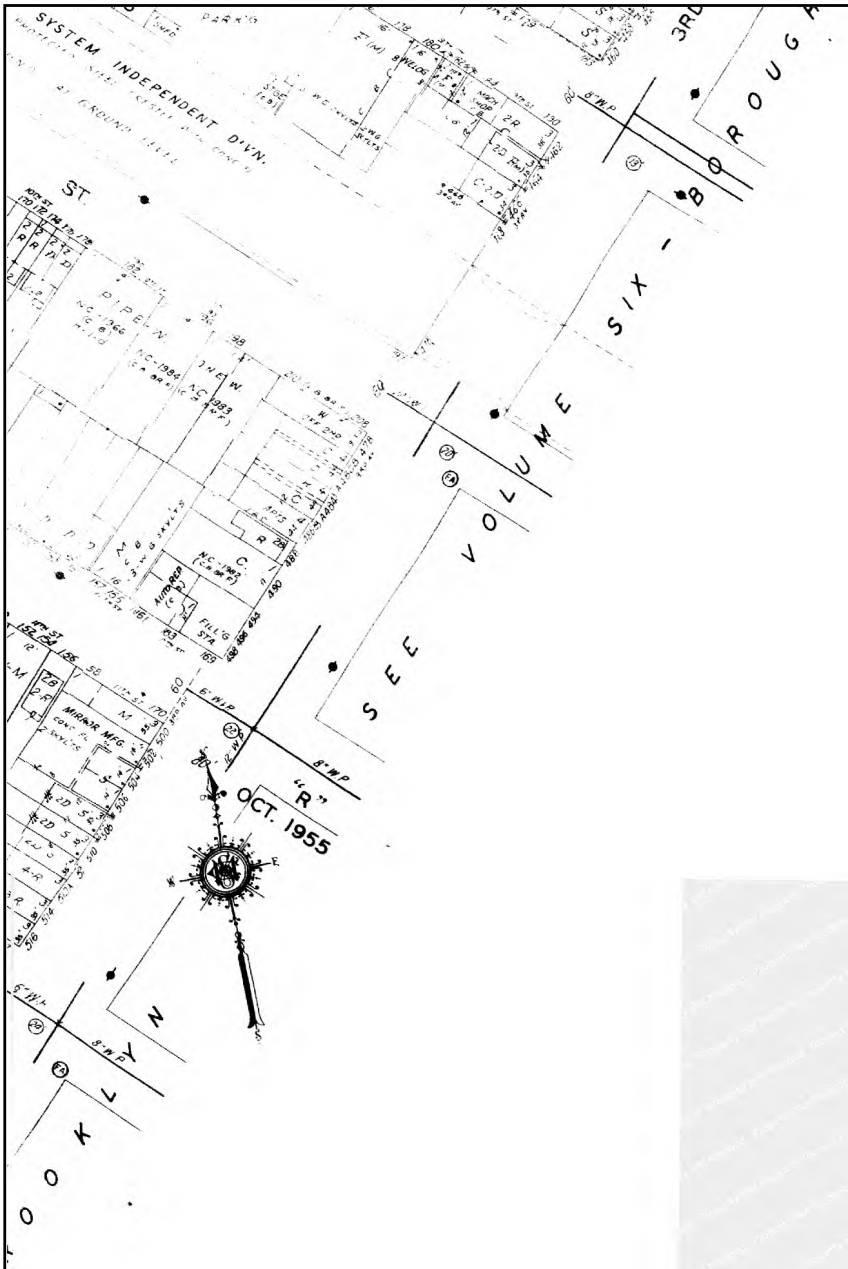

The certified Sanborn Library search results in this report can be authenticated by visiting www.edrnet.com/sanborn and entering the certification number. Only Environmental Data Resources Inc. (EDR) is authorized to grant rights for commercial reproduction of maps by The Sanborn Library LLC, the copyright holder for the collection.

Certification #2B52-417D-83D6

Site Name: Gowanus Study Area
Address: 360-362 Dean Street
City, ST, ZIP: Brooklyn, NY 11215
Client: AKRF, Inc.
EDR Inquiry: 5609317.5
Order Date: 04/04/2019
Certification #: 2B52-417D-83D6
Copyright: 1996

This Certified Sanborn Map combines the following sheets.
Outlined areas indicate map sheets within the collection.



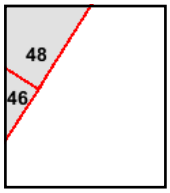

Volume 1, Sheet 48
Volume 1, Sheet 46

0 Feet 150 300 600

N

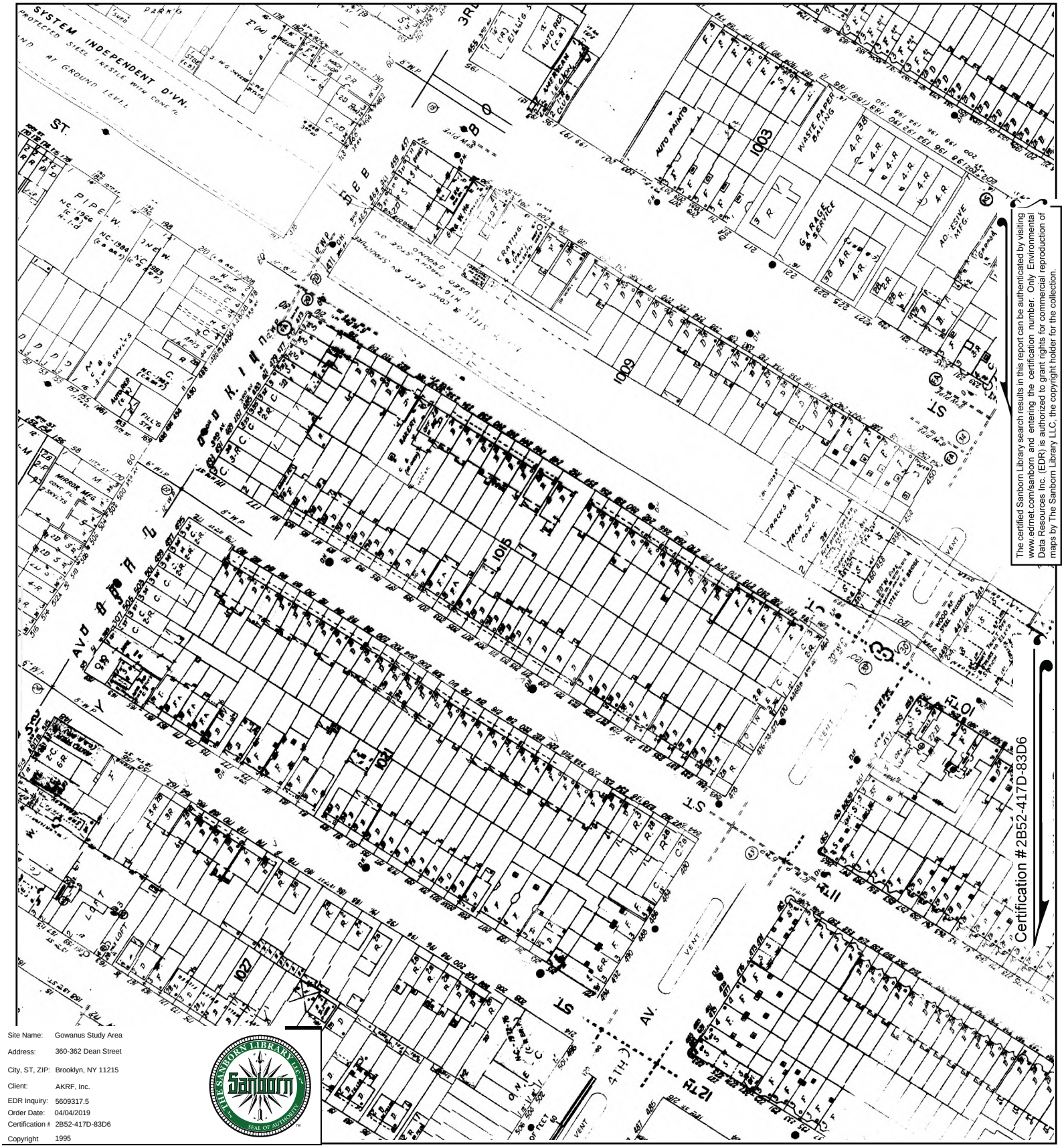

The certified Sanborn Library search results in this report can be authenticated by visiting www.edrnet.com/sanborn and entering the certification number. Only Environmental Data Resources Inc. (EDR) is authorized to grant rights for commercial reproduction of maps by The Sanborn Library LLC, the copyright holder for the collection.

Site Name:	Gowanus Study Area
Address:	360-362 Dean Street
City, ST, ZIP:	Brooklyn, NY 11215
Client:	AKRF, Inc.
EDR Inquiry:	5609317.5
Order Date:	04/04/2019
Certification #	2B52-417D-83D6
Copyright	1995

This Certified Sanborn Map combines the following sheets.
Outlined areas indicate map sheets within the collection.

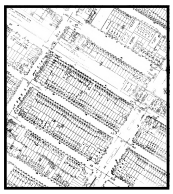

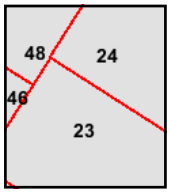

Volume 6, Sheet 24
Volume 6, Sheet 23
Volume 1, Sheet 48
Volume 1, Sheet 46

0 Feet 150 300 600

N

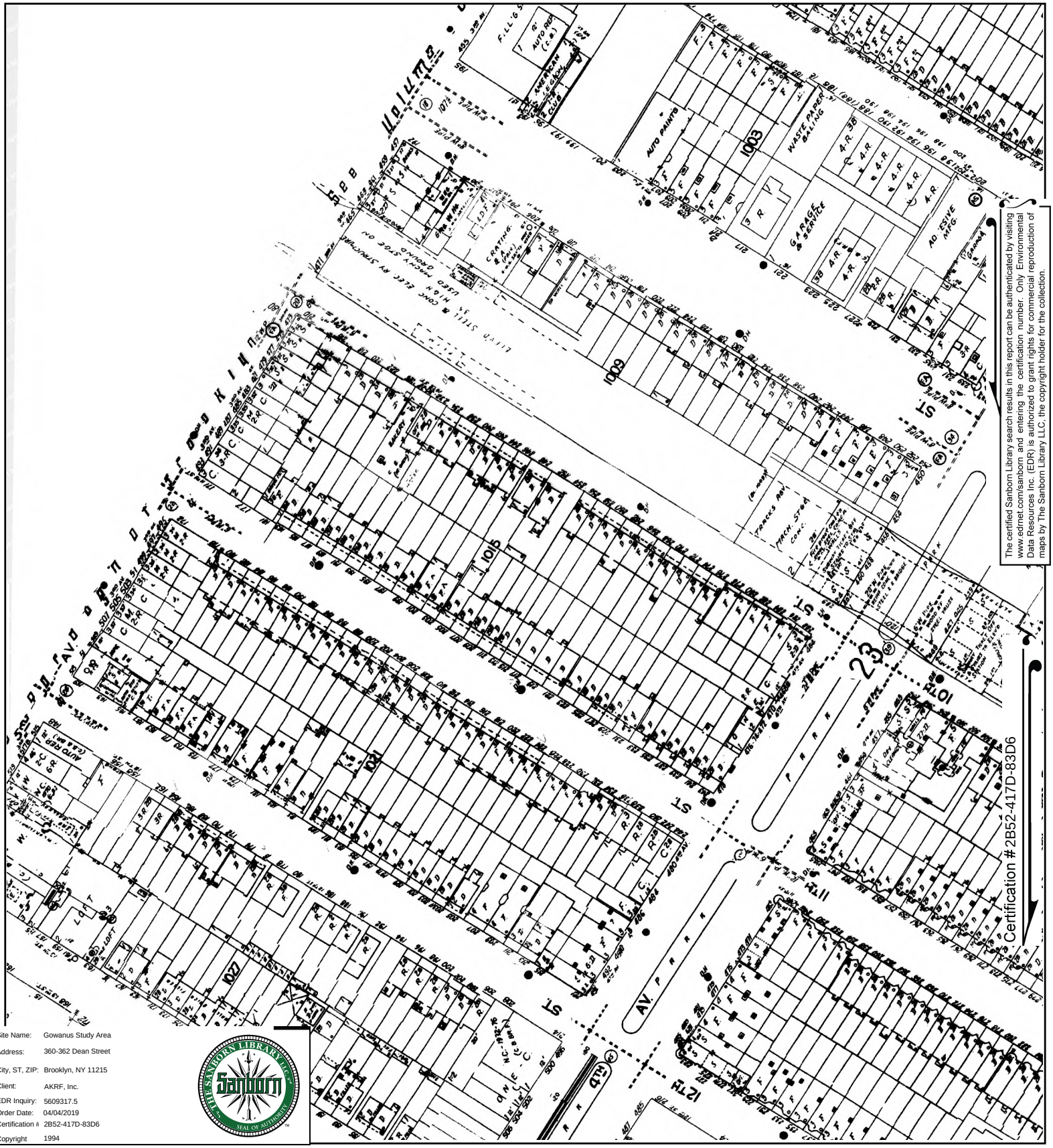

The certified Sanborn Library search results in this report can be authenticated by visiting www.edrnet.com/sanborn and entering the certification number. Only Environmental Data Resources Inc. (EDR) is authorized to grant rights for commercial reproduction of maps by The Sanborn Library LLC, the copyright holder for the collection.

Site Name:	Gowanus Study Area
Address:	360-362 Dean Street
City, ST, ZIP:	Brooklyn, NY 11215
Client:	AKRF, Inc.
EDR Inquiry:	5609317.5
Order Date:	04/04/2019
Certification #	2B52-417D-83D6
Copyright	1994

This Certified Sanborn Map combines the following sheets.
Outlined areas indicate map sheets within the collection.

0 Feet 150 300 600

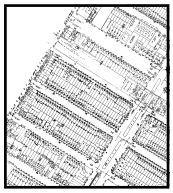

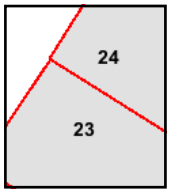

Volume 6, Sheet 24
Volume 6, Sheet 23

N

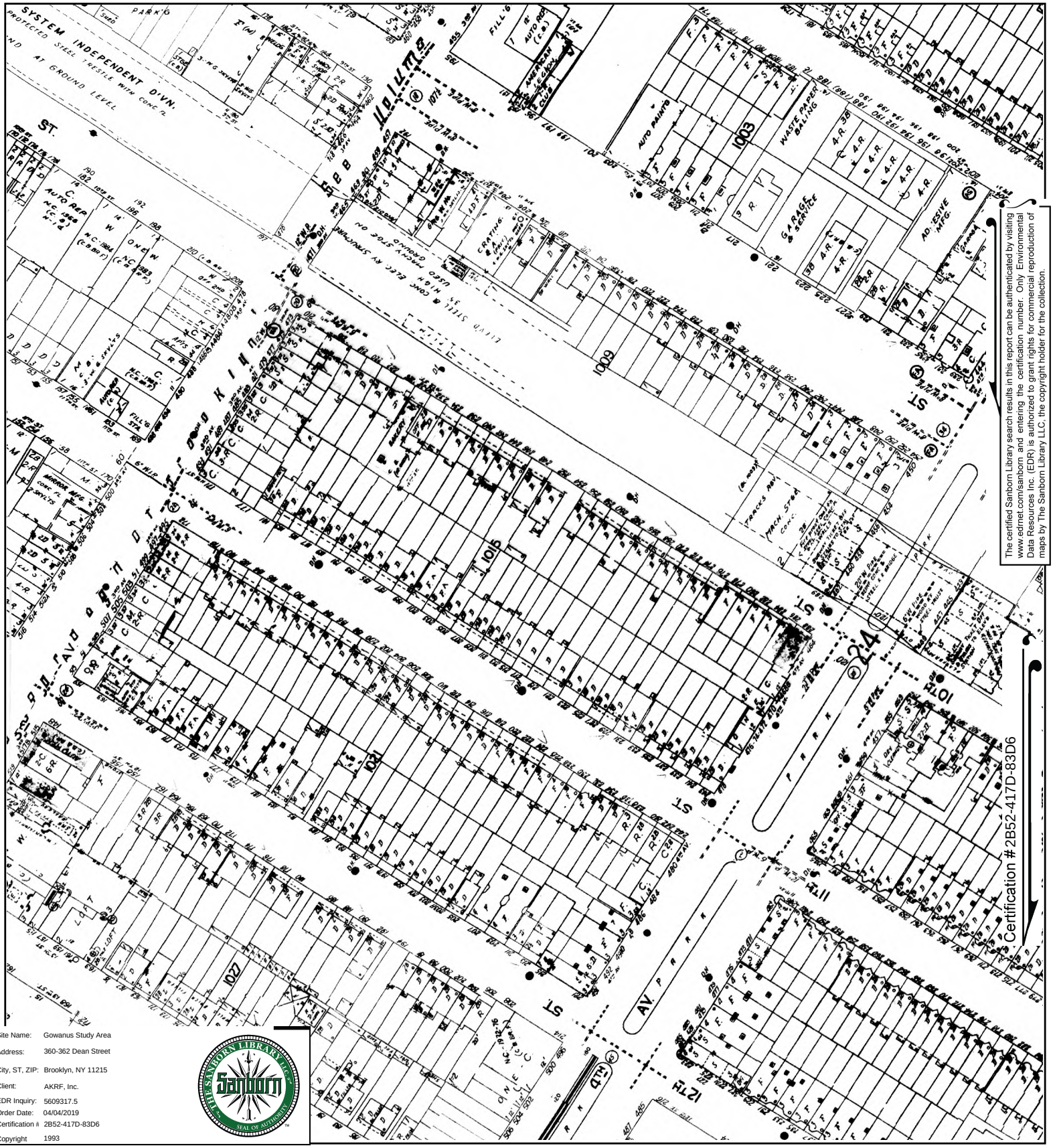

The certified Sanborn Library search results in this report can be authenticated by visiting www.edrnet.com/sanborn and entering the certification number. Only Environmental Data Resources Inc. (EDR) is authorized to grant rights for commercial reproduction of maps by The Sanborn Library LLC, the copyright holder for the collection.

Site Name:	Gowanus Study Area
Address:	360-362 Dean Street
City, ST, ZIP:	Brooklyn, NY 11215
Client:	AKRF, Inc.
EDR Inquiry:	5609317.5
Order Date:	04/04/2019
Certification #	2B52-417D-83D6
Copyright	1993

This Certified Sanborn Map combines the following sheets.
Outlined areas indicate map sheets within the collection.



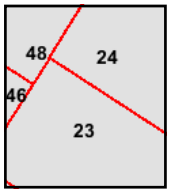

Volume 6, Sheet 24
Volume 6, Sheet 23
Volume 1, Sheet 48
Volume 1, Sheet 46

0 Feet 150 300 600

N

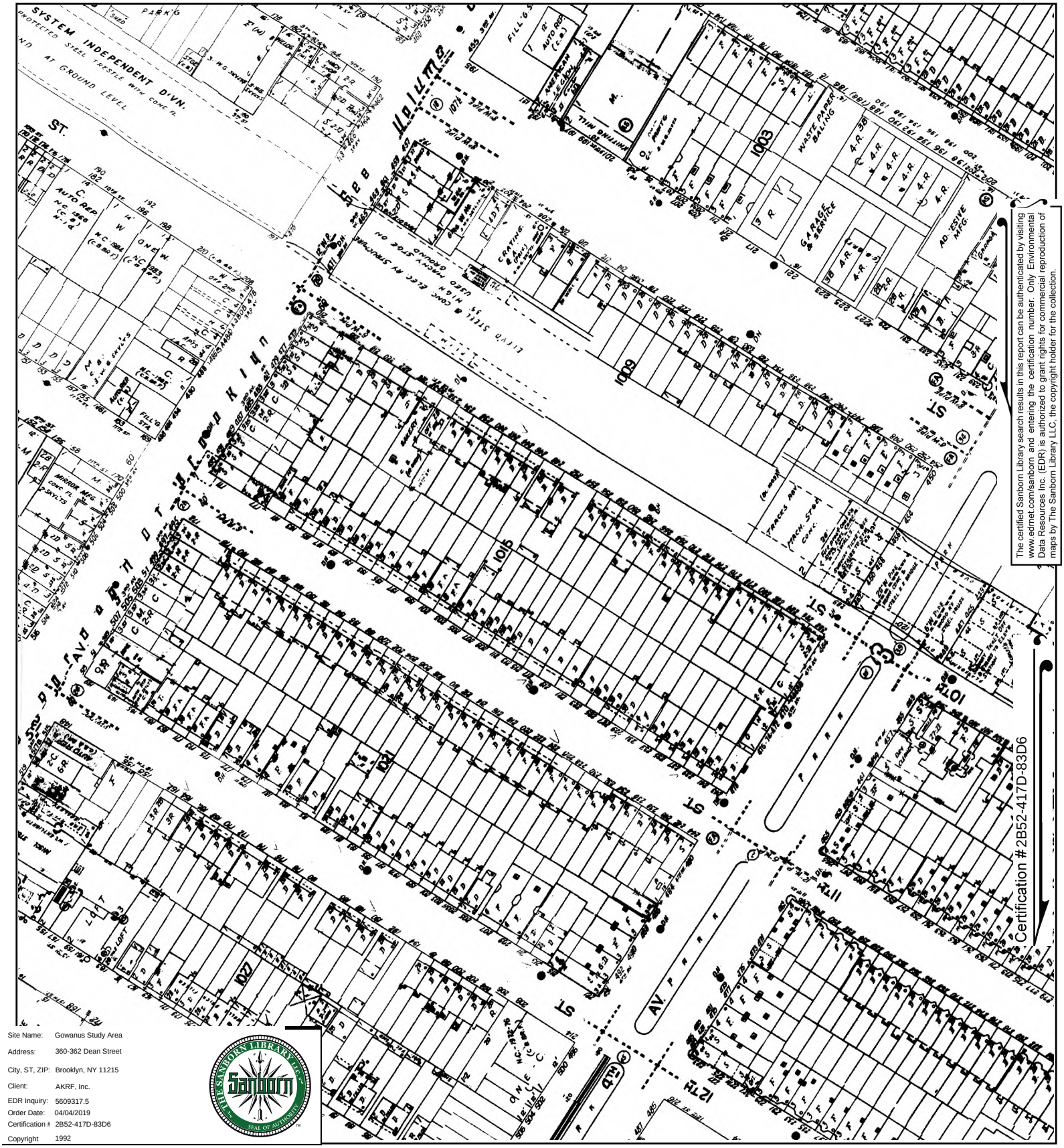

The certified Sanborn Library search results in this report can be authenticated by visiting www.edrnet.com/sanborn and entering the certification number. Only Environmental Data Resources Inc. (EDR) is authorized to grant rights for commercial reproduction of maps by The Sanborn Library LLC, the copyright holder for the collection.

Site Name:	Gowanus Study Area
Address:	360-362 Dean Street
City, ST, ZIP:	Brooklyn, NY 11215
Client:	AKRF, Inc.
EDR Inquiry:	5609317.5
Order Date:	04/04/2019
Certification #:	2B52-417D-83D6
Copyright	1992

This Certified Sanborn Map combines the following sheets.
Outlined areas indicate map sheets within the collection.

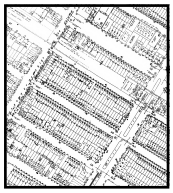

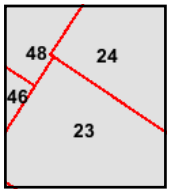

Volume 1, Sheet 48
Volume 1, Sheet 46
Volume 6, Sheet 24
Volume 6, Sheet 23

0 Feet 150 300 600

N

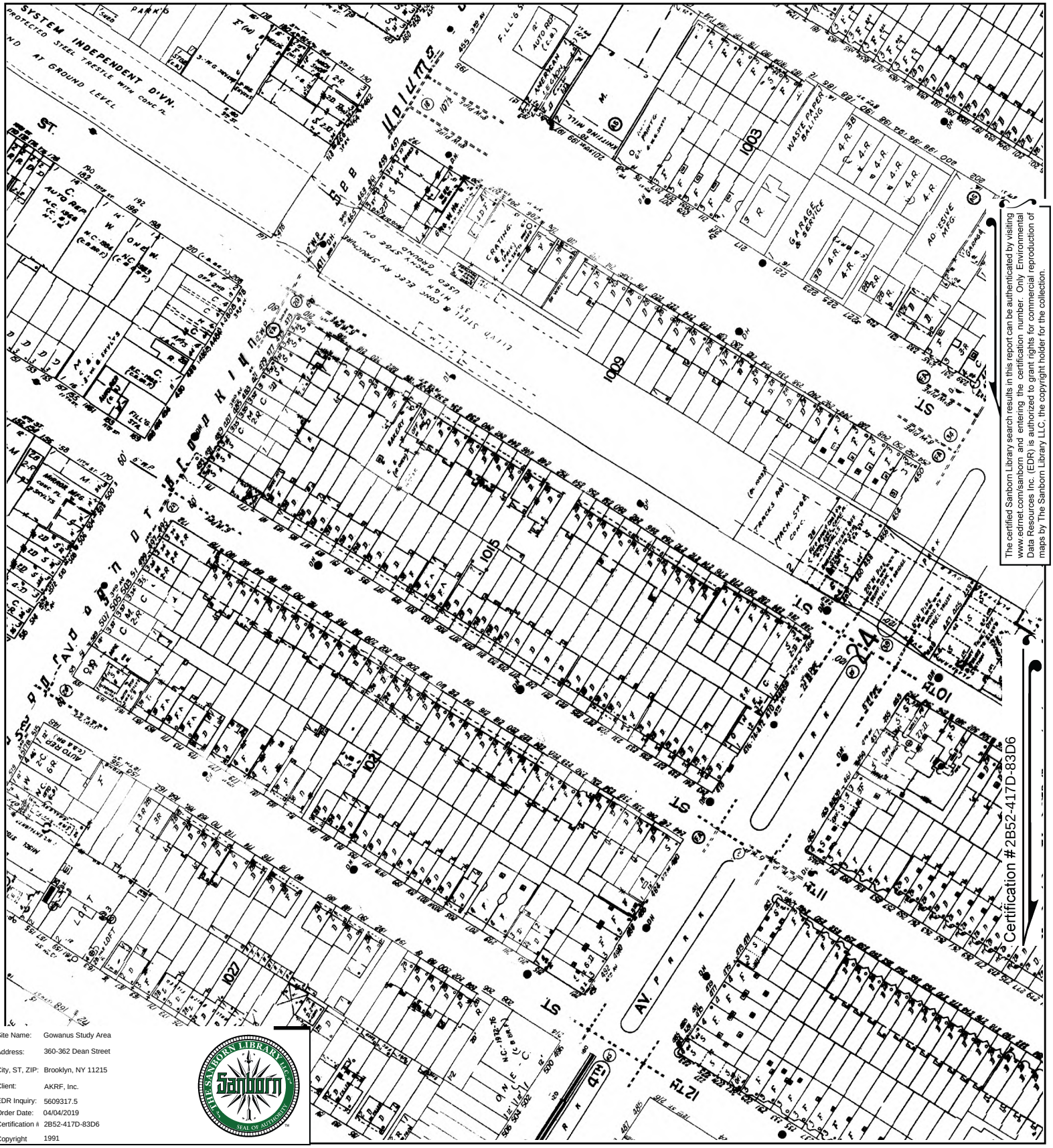

The certified Sanborn Library search results in this report can be authenticated by visiting www.edrnet.com/sanborn and entering the certification number. Only Environmental Data Resources Inc. (EDR) is authorized to grant rights for commercial reproduction of maps by The Sanborn Library LLC, the copyright holder for the collection.

Certification #2B52-417D-83D6

Site Name:	Gowanus Study Area
Address:	360-362 Dean Street
City, ST, ZIP:	Brooklyn, NY 11215
Client:	AKRF, Inc.
EDR Inquiry:	5609317.5
Order Date:	04/04/2019
Certification #:	2B52-417D-83D6
Copyright	1991

This Certified Sanborn Map combines the following sheets.
Outlined areas indicate map sheets within the collection.



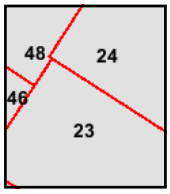

Volume 1, Sheet 48
Volume 1, Sheet 46
Volume 6, Sheet 24
Volume 6, Sheet 23

0 Feet 150 300 600

N

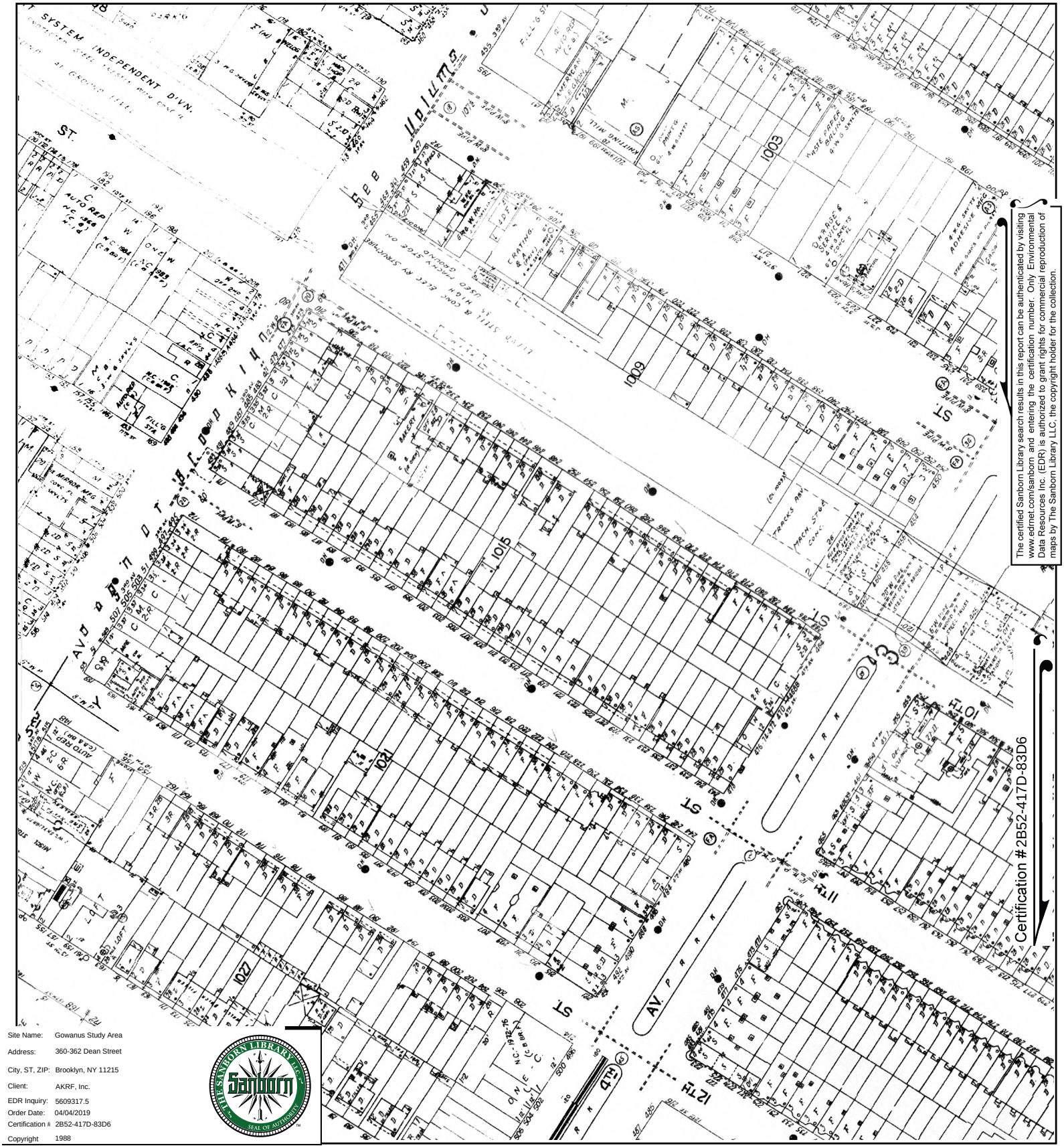

The certified Sanborn Library search results in this report can be authenticated by visiting www.edrnet.com/sanborn and entering the certification number. Only Environmental Data Resources Inc. (EDR) is authorized to grant rights for commercial reproduction of maps by The Sanborn Library LLC, the copyright holder for the collection.

Site Name:	Gowanus Study Area
Address:	360-362 Dean Street
City, ST, ZIP:	Brooklyn, NY 11215
Client:	AKRF, Inc.
EDR Inquiry:	5609317.5
Order Date:	04/04/2019
Certification #	2B52-417D-83D6
Copyright	1988

This Certified Sanborn Map combines the following sheets.
Outlined areas indicate map sheets within the collection.



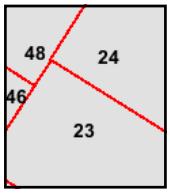

Volume 1, Sheet 48
Volume 1, Sheet 46
Volume 6, Sheet 24
Volume 6, Sheet 23

0 Feet 150 300 600

N

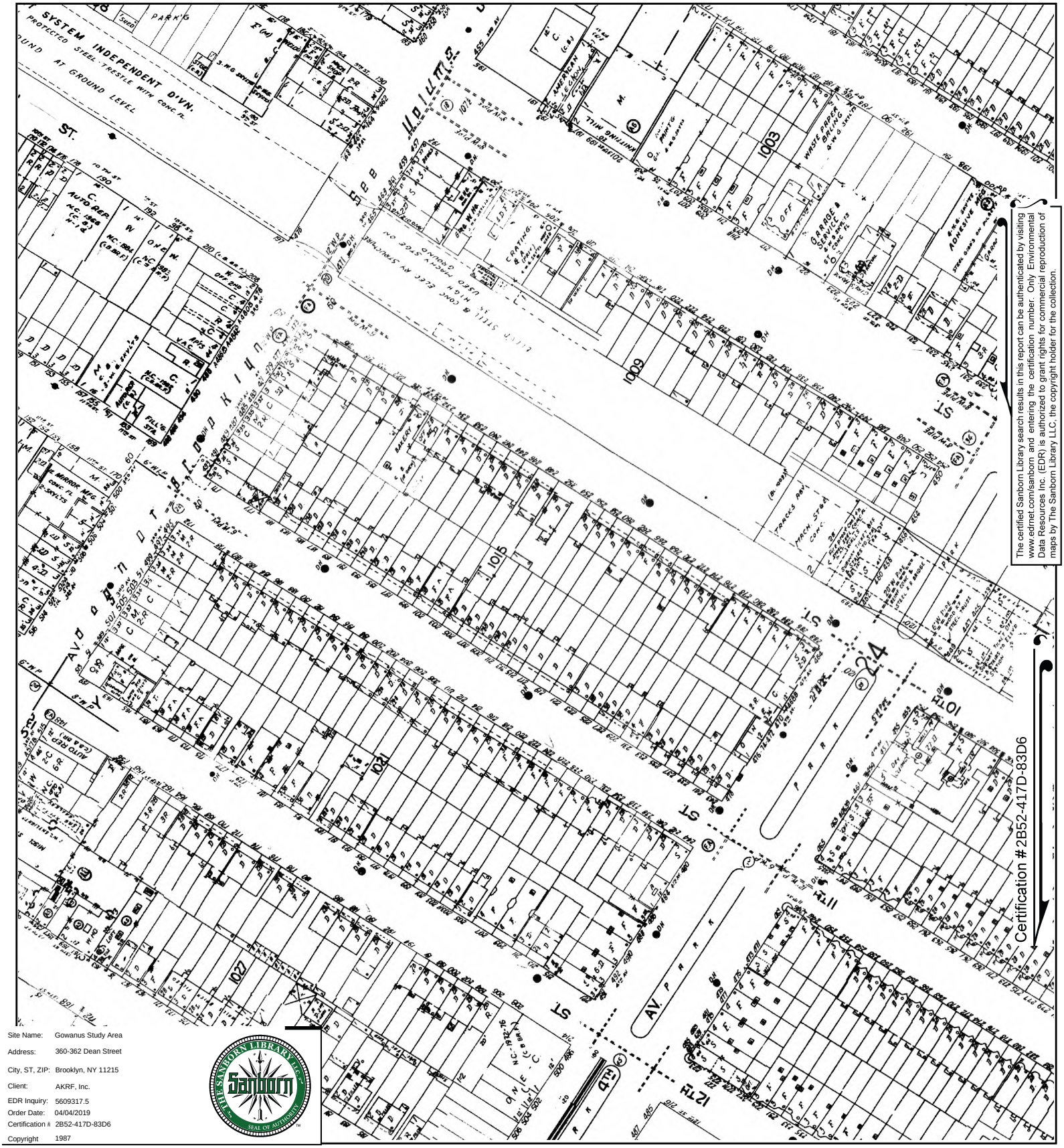

The certified Sanborn Library search results in this report can be authenticated by visiting www.edrnet.com/sanborn and entering the certification number. Only Environmental Data Resources Inc. (EDR) is authorized to grant rights for commercial reproduction of maps by The Sanborn Library LLC, the copyright holder for the collection.

Site Name:	Gowanus Study Area
Address:	360-362 Dean Street
City, ST, ZIP:	Brooklyn, NY 11215
Client:	AKRF, Inc.
EDR Inquiry:	5609317.5
Order Date:	04/04/2019
Certification #:	2B52-417D-83D6
Copyright	1987

This Certified Sanborn Map combines the following sheets.
Outlined areas indicate map sheets within the collection.

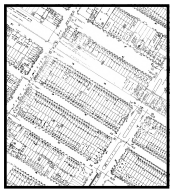

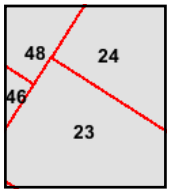

Volume 6, Sheet 24
Volume 6, Sheet 23
Volume 1, Sheet 48
Volume 1, Sheet 46

0 Feet 150 300 600

N

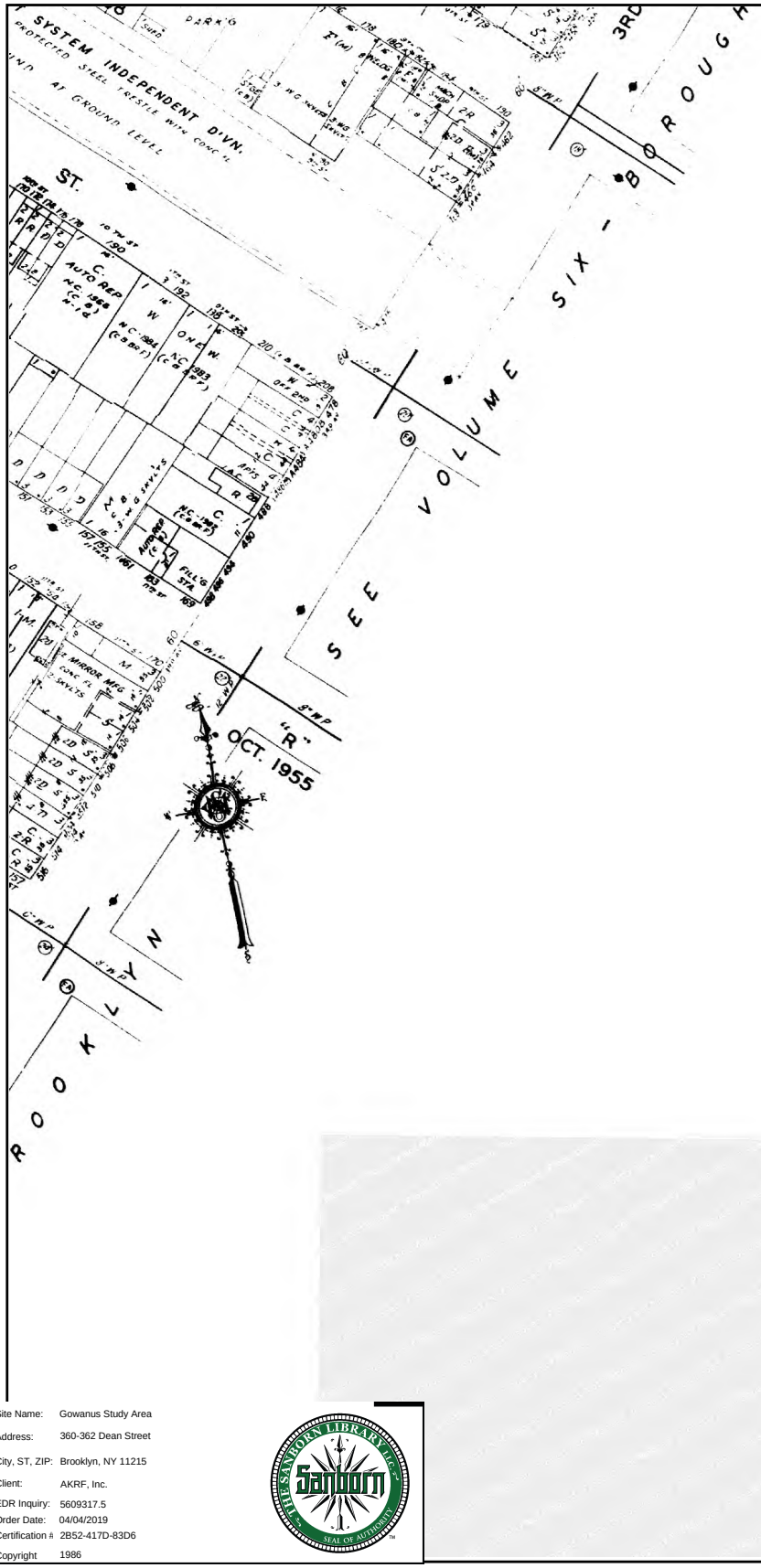

The certified Sanborn Library search results in this report can be authenticated by visiting www.edrnet.com/sanborn and entering the certification number. Only Environmental Data Resources Inc. (EDR) is authorized to grant rights for commercial reproduction of maps by The Sanborn Library LLC, the copyright holder for the collection.

Certification #2B52-417D-83D6

Site Name:	Gowanus Study Area
Address:	360-362 Dean Street
City, ST, ZIP:	Brooklyn, NY 11215
Client:	AKRF, Inc.
EDR Inquiry:	5609317.5
Order Date:	04/04/2019
Certification #	2B52-417D-83D6
Copyright	1986

This Certified Sanborn Map combines the following sheets.
Outlined areas indicate map sheets within the collection.



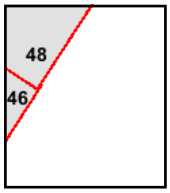

Volume 1, Sheet 48
Volume 1, Sheet 46

0 Feet 150 300 600

N

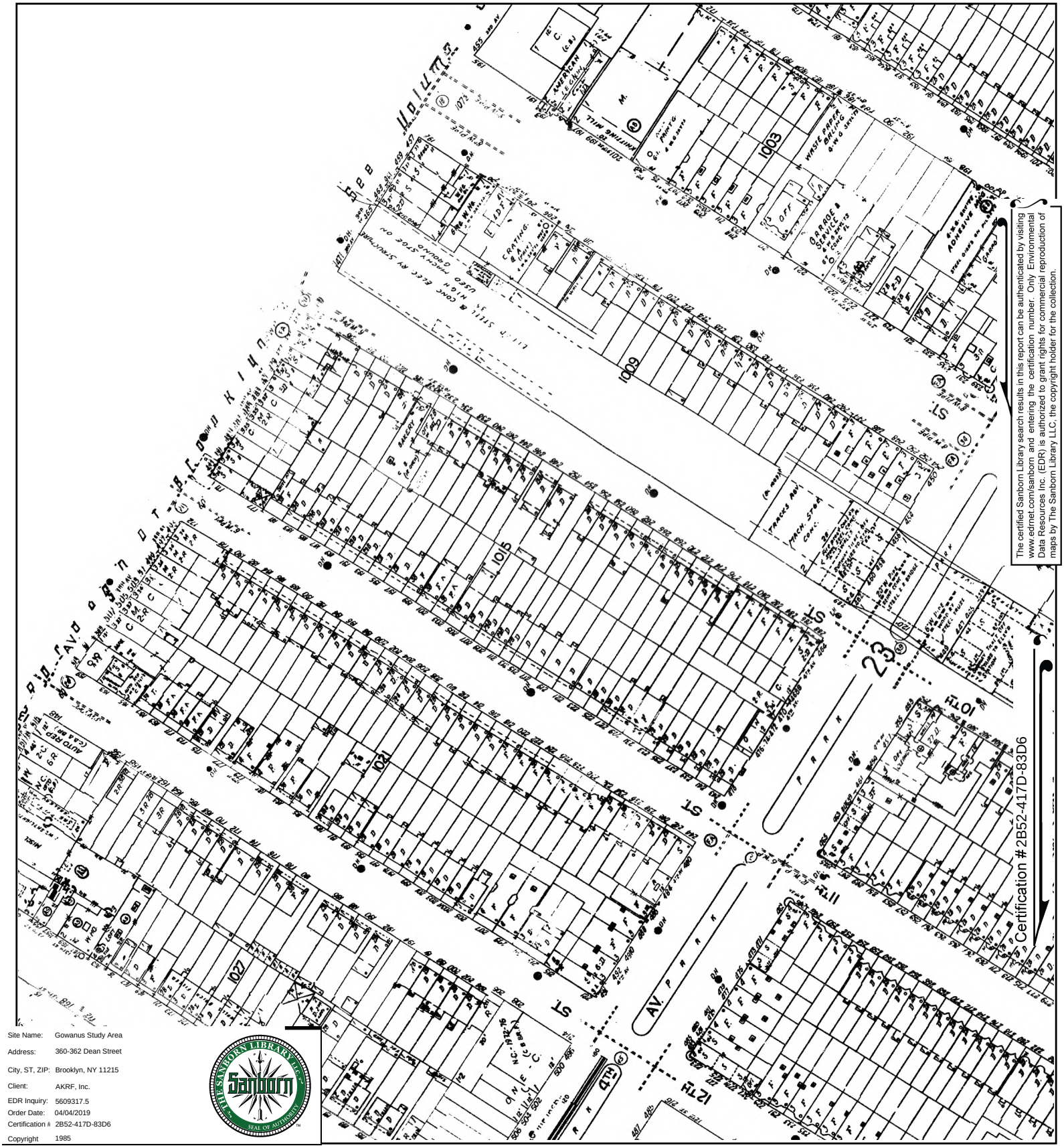

The certified Sanborn Library search results in this report can be authenticated by visiting www.edrnet.com/sanborn and entering the certification number. Only Environmental Data Resources Inc. (EDR) is authorized to grant rights for commercial reproduction of maps by The Sanborn Library LLC, the copyright holder for the collection.

Site Name:	Gowanus Study Area
Address:	360-362 Dean Street
City, ST, ZIP:	Brooklyn, NY 11215
Client:	AKRF, Inc.
EDR Inquiry:	5609317.5
Order Date:	04/04/2019
Certification #:	2B52-417D-83D6
Copyright	1985

This Certified Sanborn Map combines the following sheets.
Outlined areas indicate map sheets within the collection.

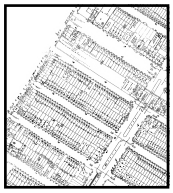

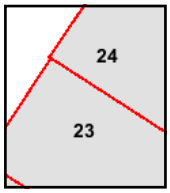

Volume 6, Sheet 24
Volume 6, Sheet 23

0 Feet 150 300 600

N

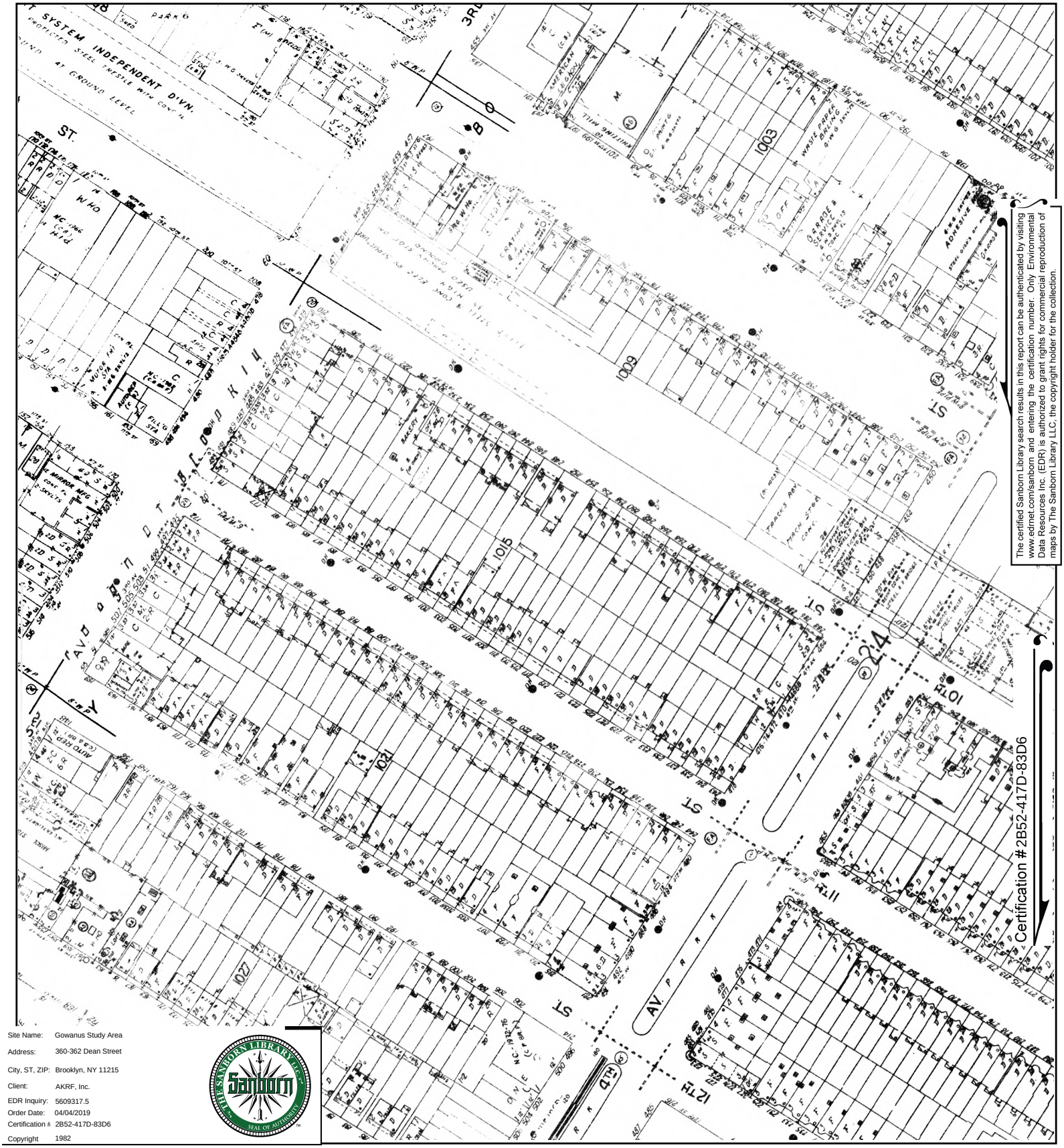

The certified Sanborn Library search results in this report can be authenticated by visiting www.edrnet.com/sanborn and entering the certification number. Only Environmental Data Resources Inc. (EDR) is authorized to grant rights for commercial reproduction of maps by The Sanborn Library LLC, the copyright holder for the collection.

Site Name:	Gowanus Study Area
Address:	360-362 Dean Street
City, ST, ZIP:	Brooklyn, NY 11215
Client:	AKRF, Inc.
EDR Inquiry:	5609317.5
Order Date:	04/04/2019
Certification #:	2B52-417D-83D6
Copyright	1982

This Certified Sanborn Map combines the following sheets.
Outlined areas indicate map sheets within the collection.



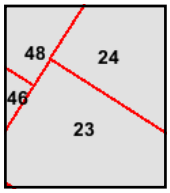

Volume 1, Sheet 48
Volume 1, Sheet 46
Volume 6, Sheet 24
Volume 6, Sheet 23

0 Feet 150 300 600

N



The certified Sanborn Library search results in this report can be authenticated by visiting www.edrnet.com/sanborn and entering the certification number. Only Environmental Data Resources Inc. (EDR) is authorized to grant rights for commercial reproduction of maps by The Sanborn Library LLC, the copyright holder for the collection.

Certification #2B52-417D-83D6

Site Name:	Gowanus Study Area
Address:	360-362 Dean Street
City, ST, ZIP:	Brooklyn, NY 11215
Client:	AKRF, Inc.
EDR Inquiry:	5609317.5
Order Date:	04/04/2019
Certification #	2B52-417D-83D6
Copyright	1981

This Certified Sanborn Map combines the following sheets.
Outlined areas indicate map sheets within the collection.



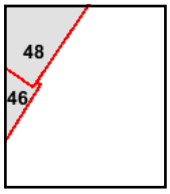

Volume 1, Sheet 48
Volume 1, Sheet 46

0 Feet 150 300 600

N

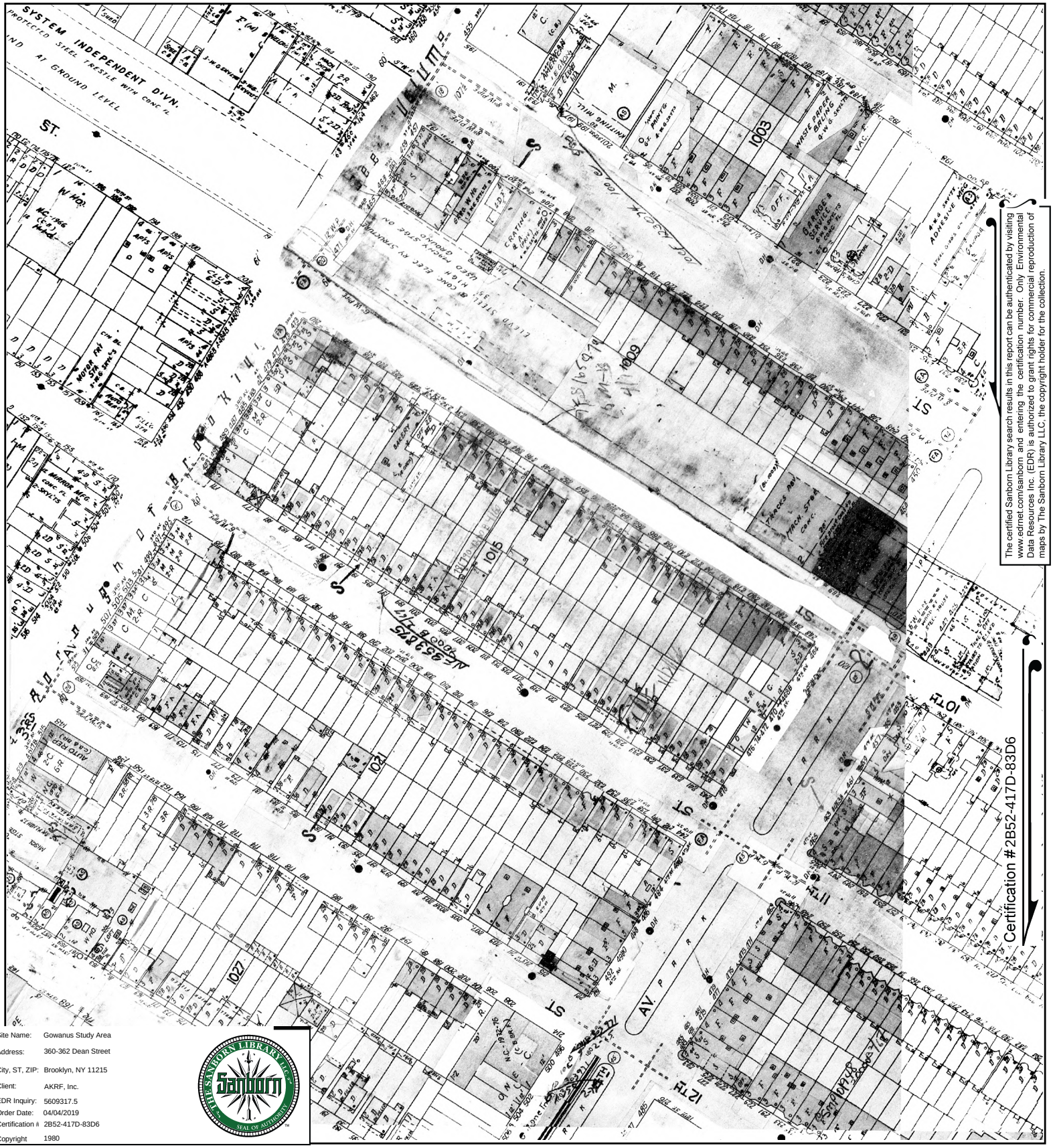

The certified Sanborn Library search results in this report can be authenticated by visiting www.edrnet.com/sanborn and entering the certification number. Only Environmental Data Resources Inc. (EDR) is authorized to grant rights for commercial reproduction of maps by The Sanborn Library LLC, the copyright holder for the collection.

Site Name:	Gowanus Study Area
Address:	360-362 Dean Street
City, ST, ZIP:	Brooklyn, NY 11215
Client:	AKRF, Inc.
EDR Inquiry:	5609317.5
Order Date:	04/04/2019
Certification #:	2B52-417D-83D6
Copyright	1980

This Certified Sanborn Map combines the following sheets.
Outlined areas indicate map sheets within the collection.



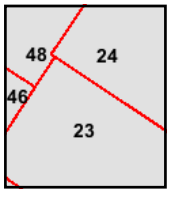

Volume 6, Sheet 24
Volume 6, Sheet 23
Volume 1, Sheet 48
Volume 1, Sheet 46
Volume 6, Sheet 24
Volume 6, Sheet 23

0 Feet 150 300 600

N

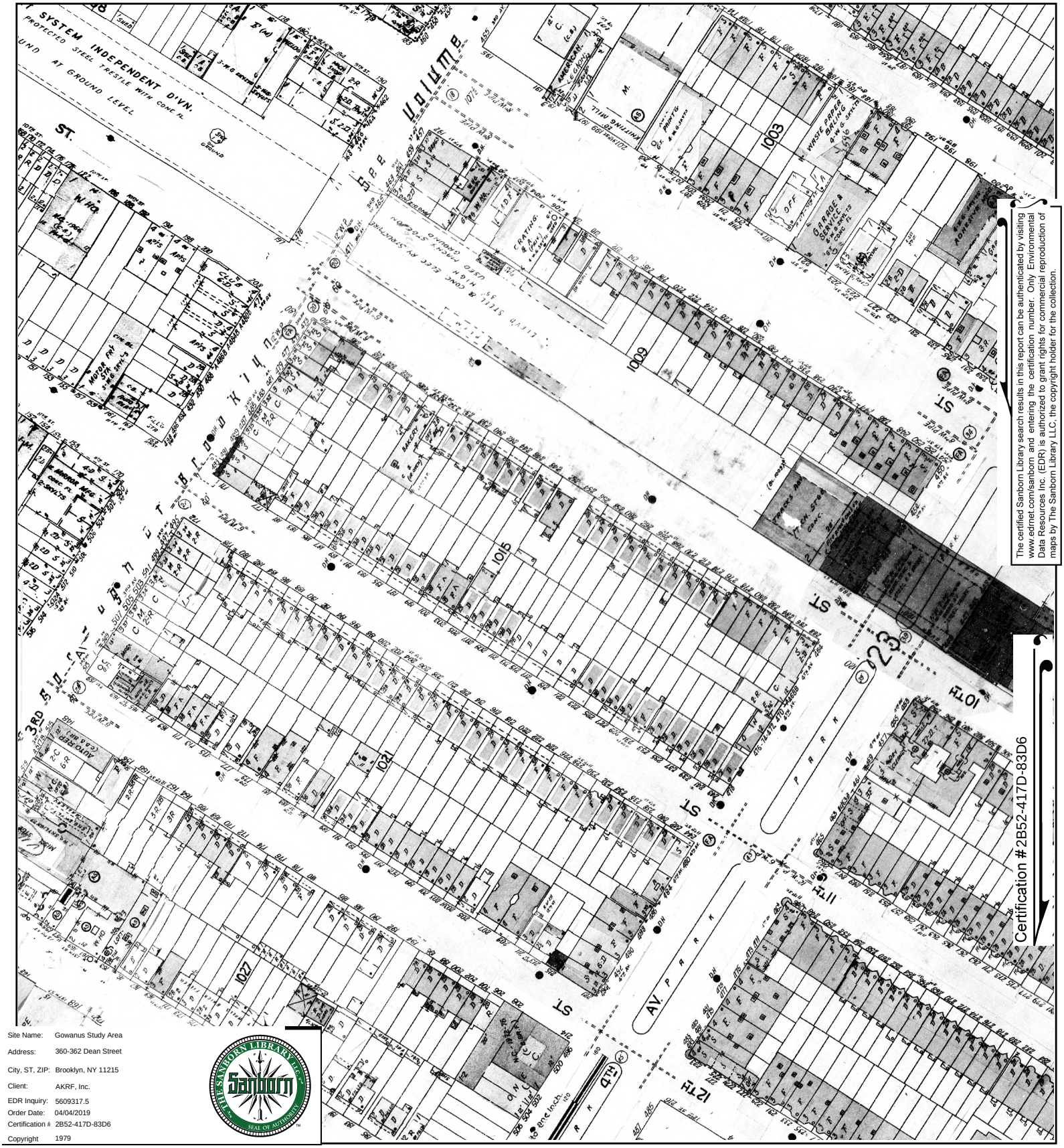

The certified Sanborn Library search results in this report can be authenticated by visiting www.edrnet.com/sanborn and entering the certification number. Only Environmental Data Resources Inc. (EDR) is authorized to grant rights for commercial reproduction of maps by The Sanborn Library LLC, the copyright holder for the collection.

Certification #2B52-417D-83D6

Site Name:	Gowanus Study Area
Address:	360-362 Dean Street
City, ST, ZIP:	Brooklyn, NY 11215
Client:	AKRF, Inc.
EDR Inquiry:	5609317.5
Order Date:	04/04/2019
Certification #	2B52-417D-83D6
Copyright	1979

THE SANBORN LIBRARY LLC
Sanborn
SEAL OF AUTHENTICITY

This Certified Sanborn Map combines the following sheets.
Outlined areas indicate map sheets within the collection.



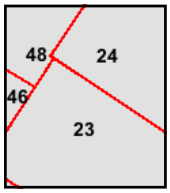

Volume 1, Sheet 48
Volume 1, Sheet 46
Volume 6, Sheet 24
Volume 6, Sheet 23

0 Feet 150 300 600

N

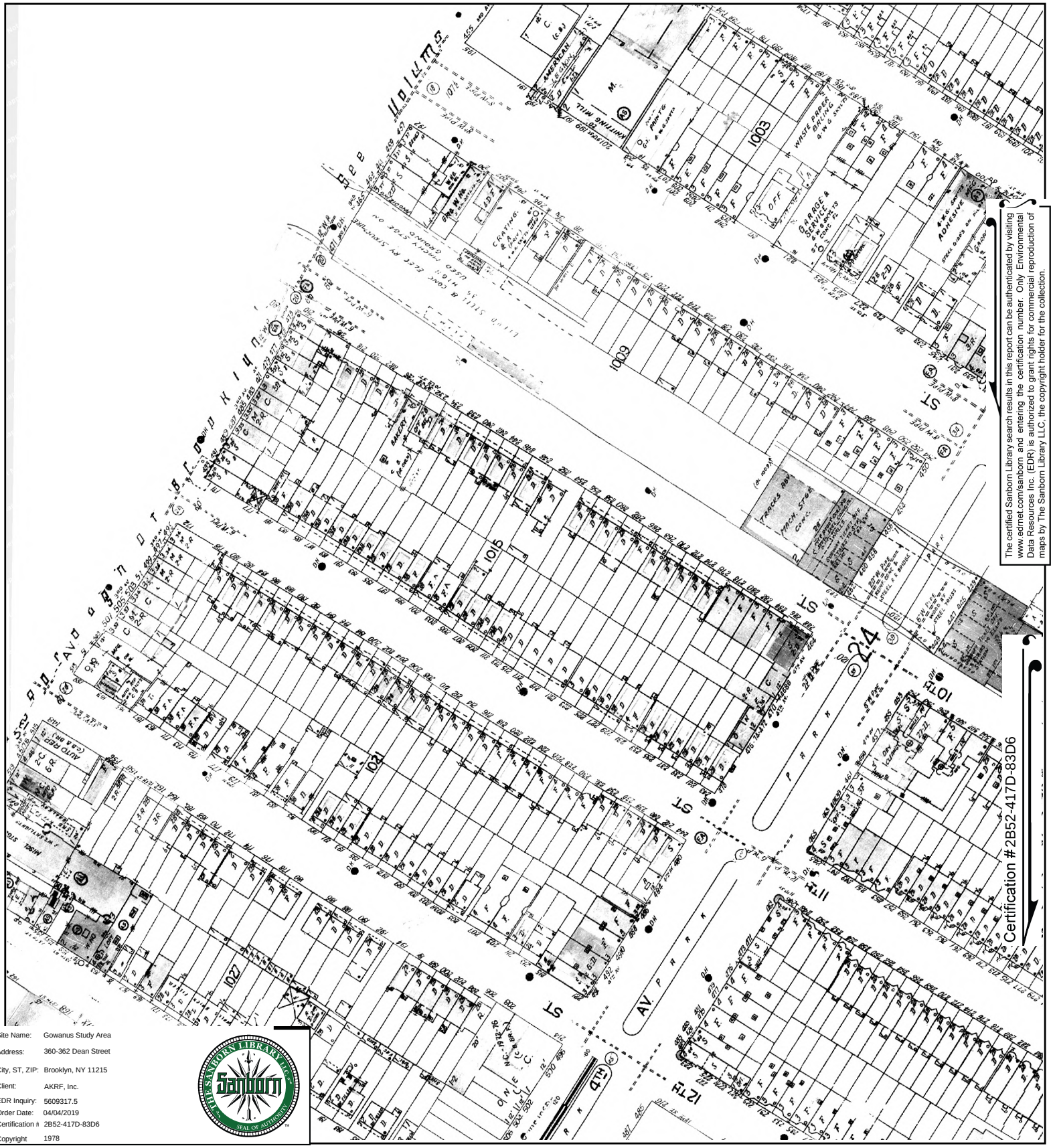

The certified Sanborn Library search results in this report can be authenticated by visiting www.edrnet.com/sanborn and entering the certification number. Only Environmental Data Resources Inc. (EDR) is authorized to grant rights for commercial reproduction of maps by The Sanborn Library LLC, the copyright holder for the collection.

Certification #2B52-417D-83D6

Site Name:	Gowanus Study Area
Address:	360-362 Dean Street
City, ST, ZIP:	Brooklyn, NY 11225
Client:	AKRF, Inc.
EDR Inquiry:	5609317.5
Order Date:	04/04/2019
Certification #	2B52-417D-83D6
Copyright	1978

This Certified Sanborn Map combines the following sheets.
Outlined areas indicate map sheets within the collection.

0 Feet 150 300 600

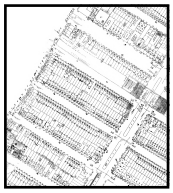

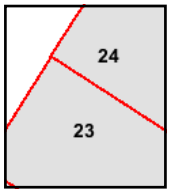

Volume 6, Sheet 24
Volume 6, Sheet 23

N

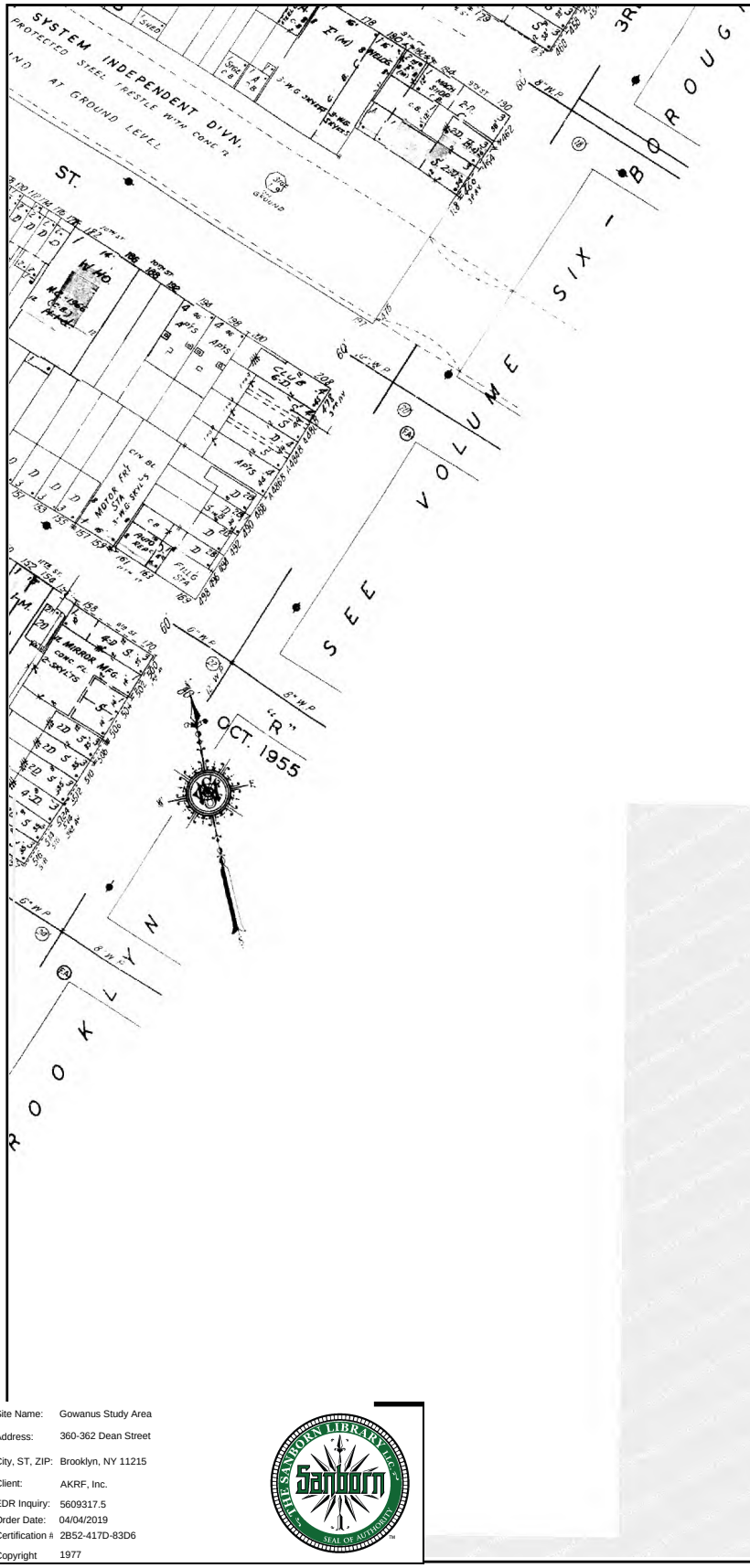

The certified Sanborn Library search results in this report can be authenticated by visiting www.edrnet.com/sanborn and entering the certification number. Only Environmental Data Resources Inc. (EDR) is authorized to grant rights for commercial reproduction of maps by The Sanborn Library LLC, the copyright holder for the collection.

Certification #2B52-417D-83D6

Site Name:	Gowanus Study Area
Address:	360-362 Dean Street
City, ST, ZIP:	Brooklyn, NY 11215
Client:	AKRF, Inc.
EDR Inquiry:	5609317.5
Order Date:	04/04/2019
Certification #	2B52-417D-83D6
Copyright	1977

This Certified Sanborn Map combines the following sheets.
Outlined areas indicate map sheets within the collection.



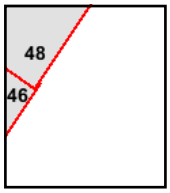

Volume 1, Sheet 48
Volume 1, Sheet 46

0 Feet 150 300 600

N

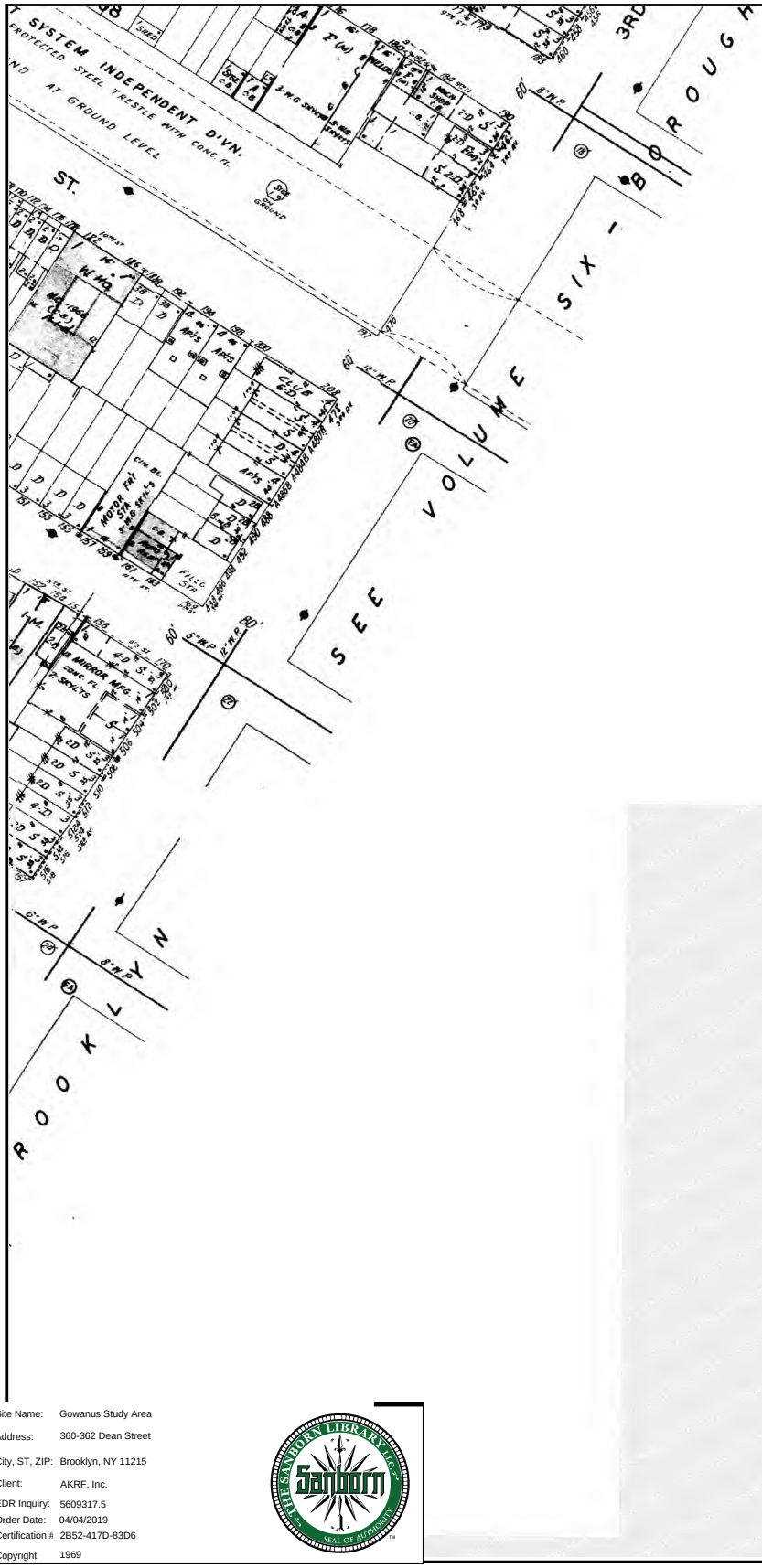

The certified Sanborn Library search results in this report can be authenticated by visiting www.edrnet.com/sanborn and entering the certification number. Only Environmental Data Resources Inc. (EDR) is authorized to grant rights for commercial reproduction of maps by The Sanborn Library LLC, the copyright holder for the collection.

Certification #2B52-417D-83D6

Site Name: Gowanus Study Area
Address: 360-362 Dean Street
City, ST, ZIP: Brooklyn, NY 11215
Client: AKRF, Inc.
EDR Inquiry: 5609317.5
Order Date: 04/04/2019
Certification #: 2B52-417D-83D6
Copyright: 1969

This Certified Sanborn Map combines the following sheets.
Outlined areas indicate map sheets within the collection.



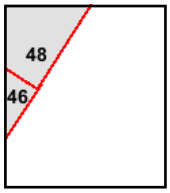

Volume 1, Sheet 48
Volume 1, Sheet 46

0 Feet 150 300 600

N

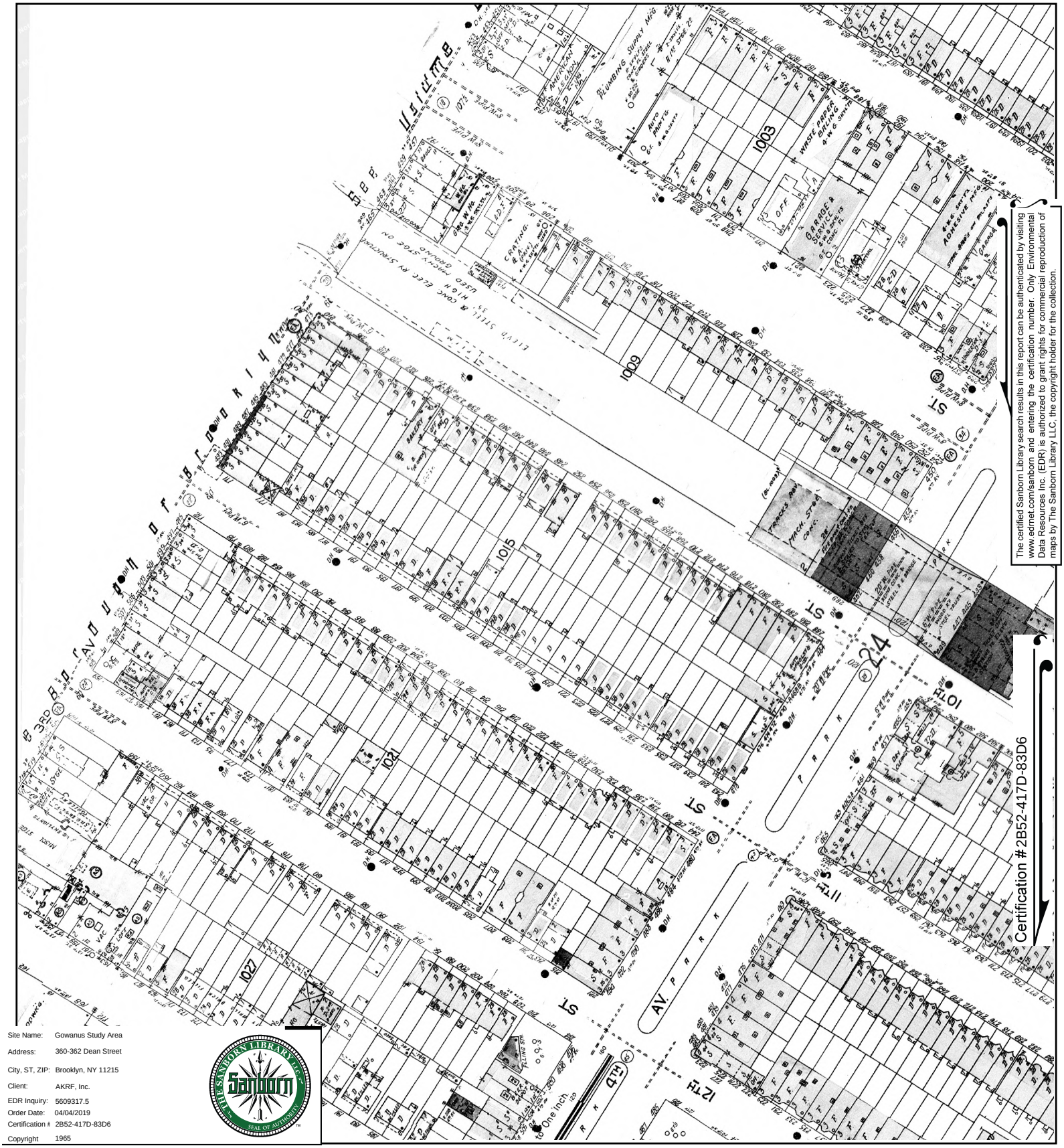

The certified Sanborn Library search results in this report can be authenticated by visiting www.edrnet.com/sanborn and entering the certification number. Only Environmental Data Resources Inc. (EDR) is authorized to grant rights for commercial reproduction of maps by The Sanborn Library LLC, the copyright holder for the collection.

Site Name:	Gowanus Study Area
Address:	360-362 Dean Street
City, ST, ZIP:	Brooklyn, NY 11215
Client:	AKRF, Inc.
EDR Inquiry:	5609317.5
Order Date:	04/04/2019
Certification #	2B52-417D-83D6
Copyright	1965

This Certified Sanborn Map combines the following sheets.
Outlined areas indicate map sheets within the collection.

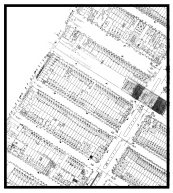

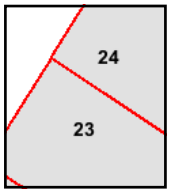

Volume 6, Sheet 24
Volume 6, Sheet 23

0 Feet 150 300 600

N

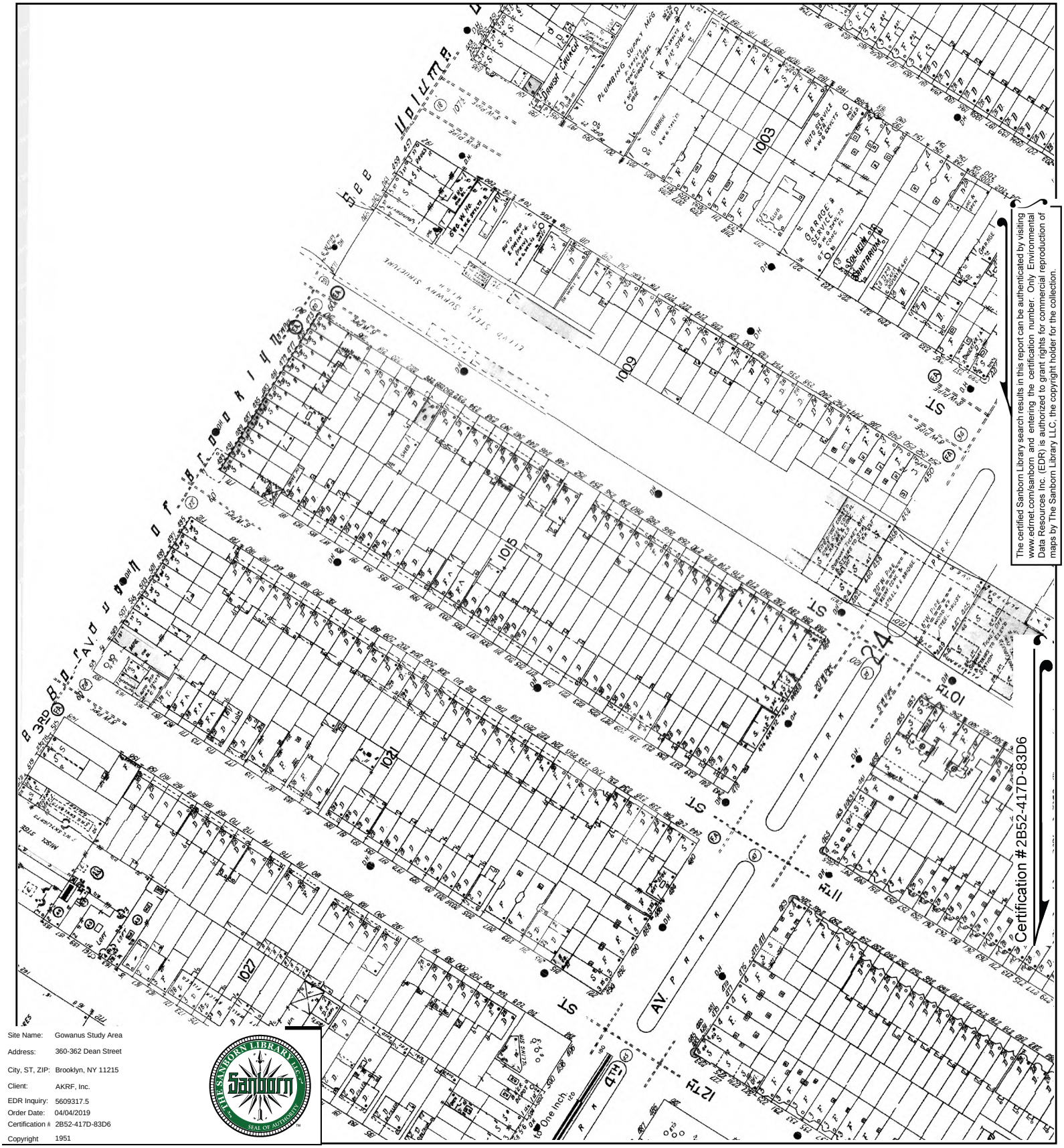

The certified Sanborn Library search results in this report can be authenticated by visiting www.edrnet.com/sanborn and entering the certification number. Only Environmental Data Resources Inc. (EDR) is authorized to grant rights for commercial reproduction of maps by The Sanborn Library LLC, the copyright holder for the collection.

Site Name:	Gowanus Study Area
Address:	360-362 Dean Street
City, ST, ZIP:	Brooklyn, NY 11215
Client:	AKRF, Inc.
EDR Inquiry:	5609317.5
Order Date:	04/04/2019
Certification #:	2B52-417D-83D6
Copyright	1951

This Certified Sanborn Map combines the following sheets.
Outlined areas indicate map sheets within the collection.

0 Feet 150 300 600

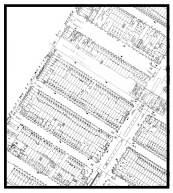

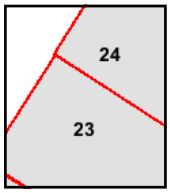

Volume 6, Sheet 24
Volume 6, Sheet 23

N



The certified Sanborn Library search results in this report can be authenticated by visiting www.edrnet.com/sanborn and entering the certification number. Only Environmental Data Resources Inc. (EDR) is authorized to grant rights for commercial reproduction of maps by The Sanborn Library LLC, the copyright holder for the collection.

Certification #2B52-417D-83D6

Site Name: Gowanus Study Area
Address: 360-362 Dean Street
City, ST, ZIP: Brooklyn, NY 11215
Client: AKRF, Inc.
EDR Inquiry: 5609317.5
Order Date: 04/04/2019
Certification #: 2B52-417D-83D6
Copyright: 1950

This Certified Sanborn Map combines the following sheets.
Outlined areas indicate map sheets within the collection.



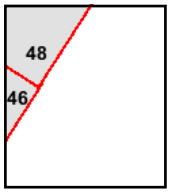

Volume 1, Sheet 48
Volume 1, Sheet 46

0 Feet 150 300 600

N

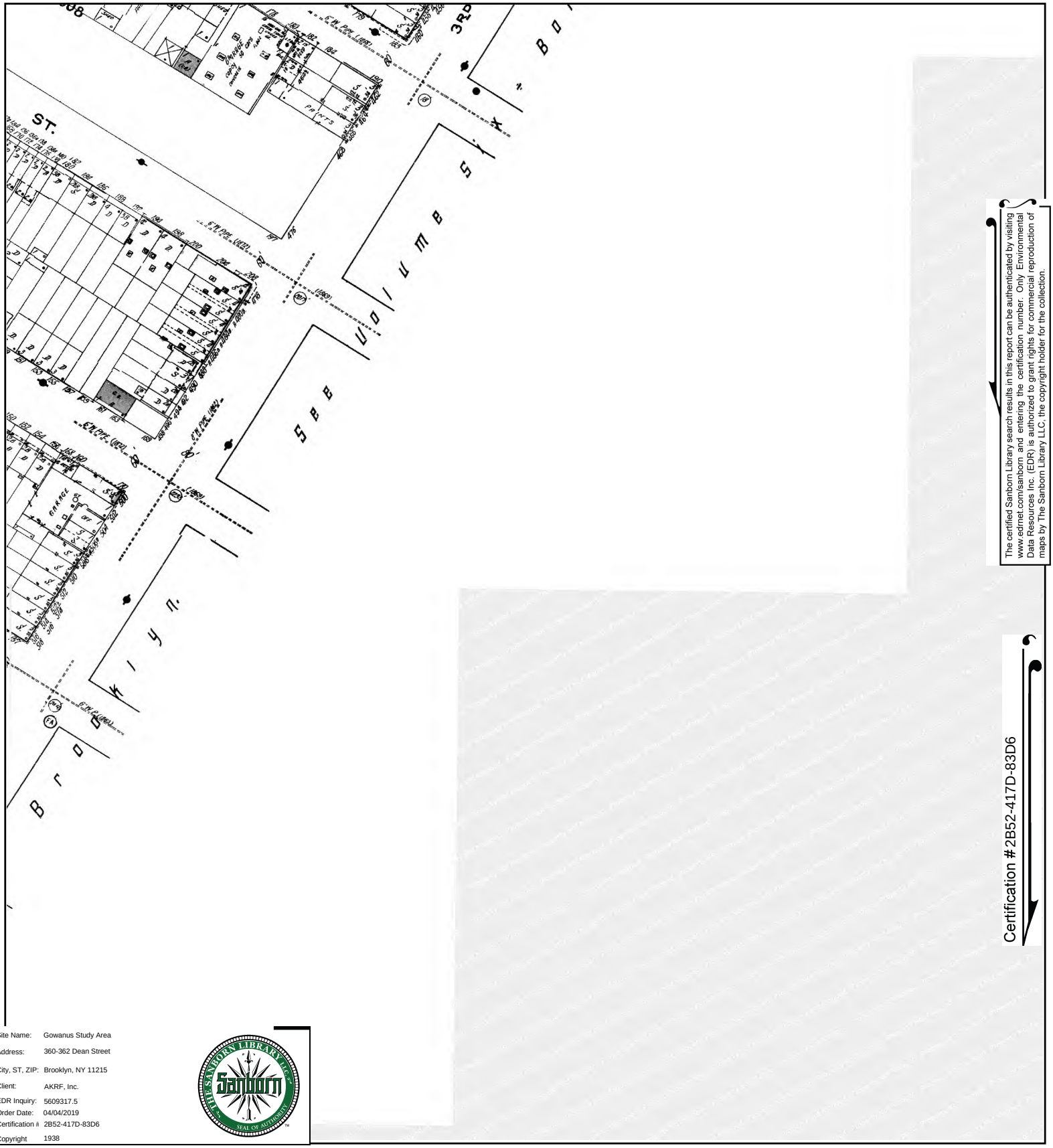

The certified Sanborn Library search results in this report can be authenticated by visiting www.edrnet.com/sanborn and entering the certification number. Only Environmental Data Resources Inc. (EDR) is authorized to grant rights for commercial reproduction of maps by The Sanborn Library LLC, the copyright holder for the collection.

Certification #2B52-417D-83D6

Site Name: Gowanus Study Area
Address: 360-362 Dean Street
City, ST, ZIP: Brooklyn, NY 11215
Client: AKRF, Inc.
EDR Inquiry: 5609317.5
Order Date: 04/04/2019
Certification #: 2B52-417D-83D6
Copyright: 1938

This Certified Sanborn Map combines the following sheets.
Outlined areas indicate map sheets within the collection.



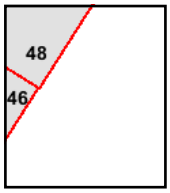

Volume 1, Sheet 48
Volume 1, Sheet 46

0 Feet 150 300 600

N

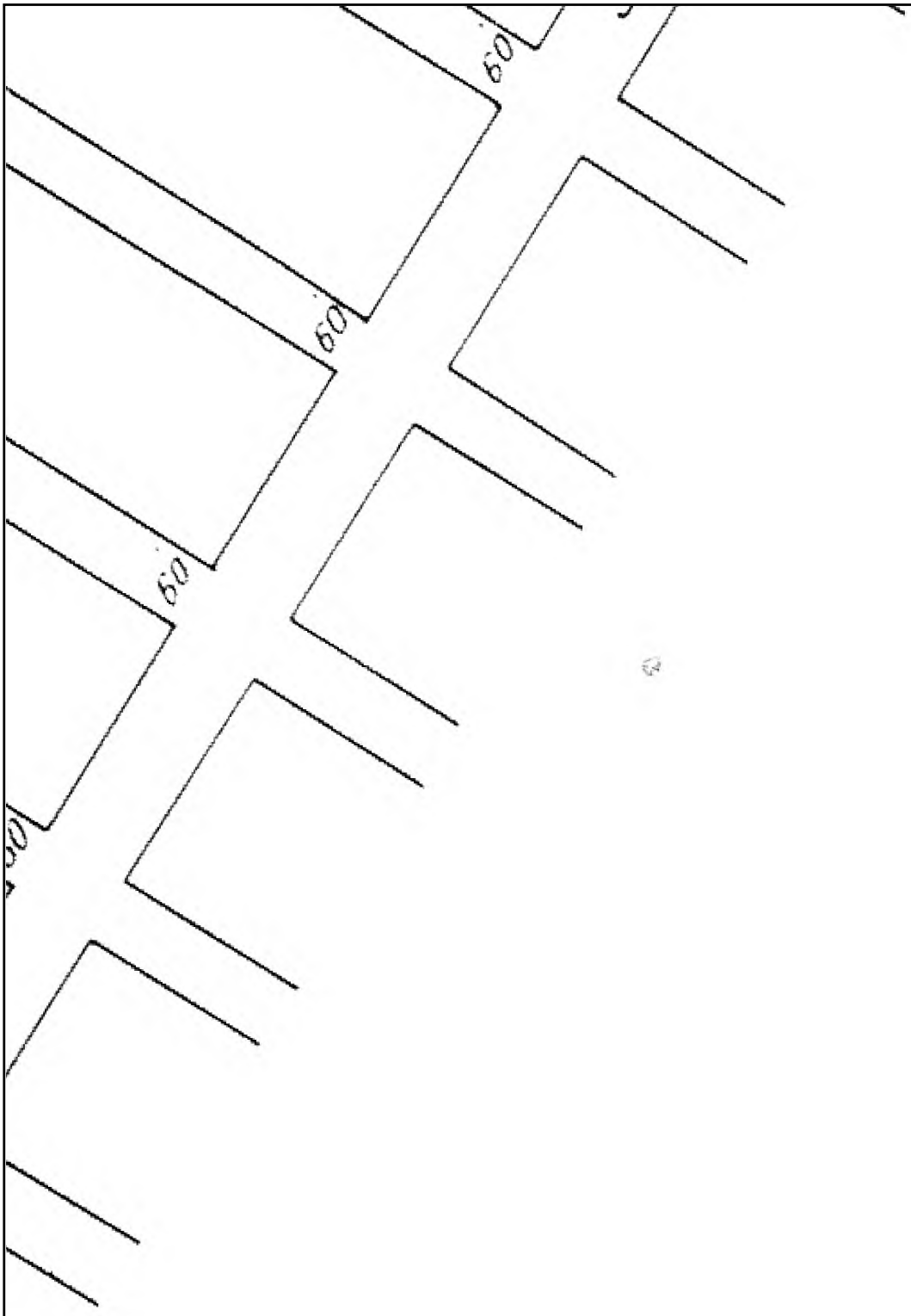

The certified Sanborn Library search results in this report can be authenticated by visiting www.edrnet.com/sanborn and entering the certification number. Only Environmental Data Resources Inc. (EDR) is authorized to grant rights for commercial reproduction of maps by The Sanborn Library LLC, the copyright holder for the collection.

Certification #2B52-417D-83D6

Site Name: Gowanus Study Area
Address: 360-362 Dean Street
City, ST, ZIP: Brooklyn, NY 11215
Client: AKRF, Inc.
EDR Inquiry: 5609317.5
Order Date: 04/04/2019
Certification #: 2B52-417D-83D6
Copyright: 1928

This Certified Sanborn Map combines the following sheets.
Outlined areas indicate map sheets within the collection.

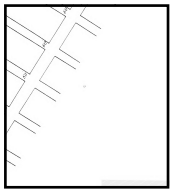

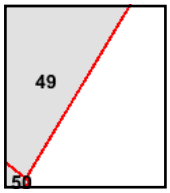

Volume Pier Maps, Sheet 49

0 Feet 150 300 600

N

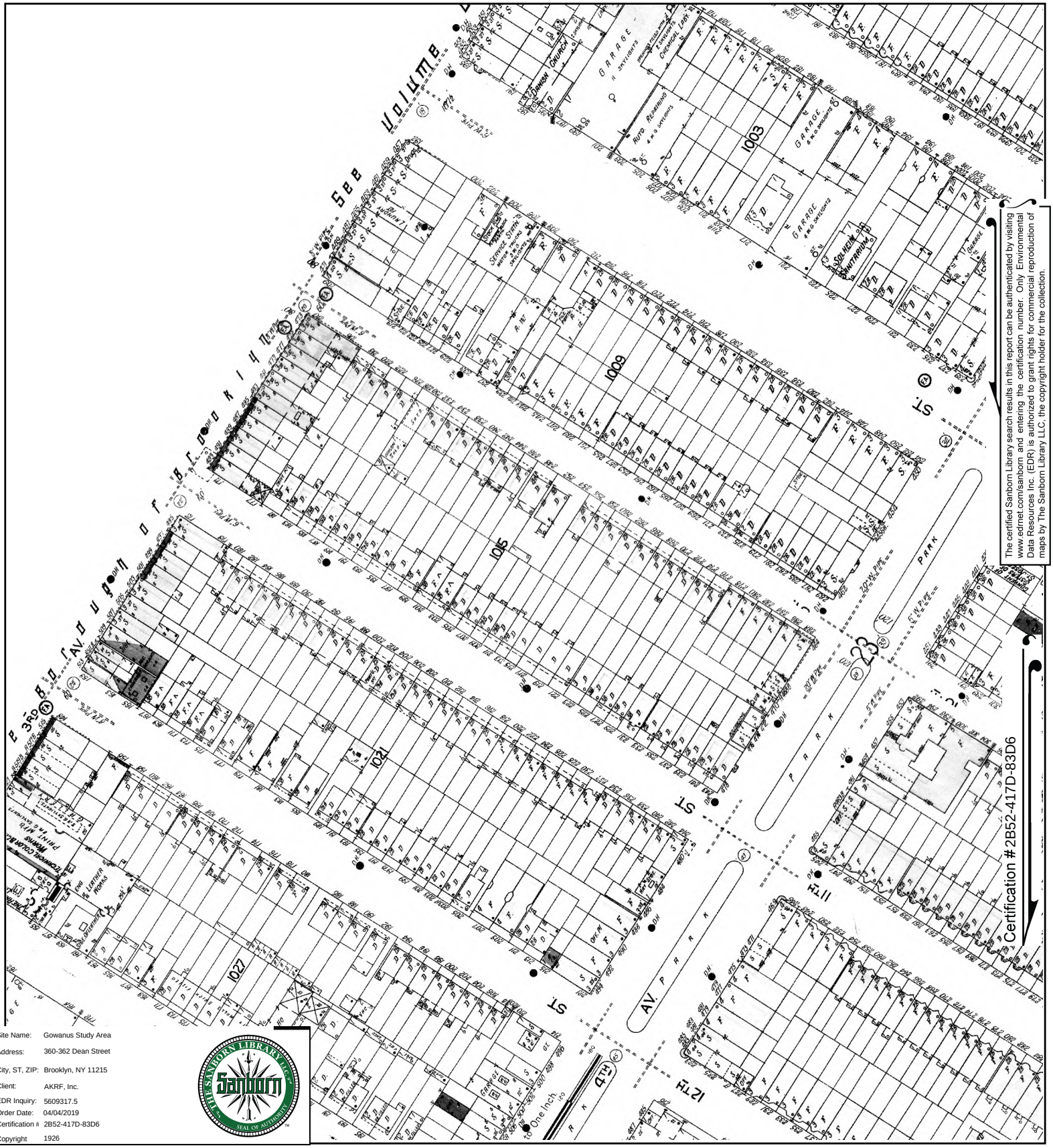

The certified Sanborn Library search results in this report can be authenticated by visiting www.edrnet.com/sanborn and entering the certification number. Only Environmental Data Resources Inc. (EDR) is authorized to grant rights for commercial reproduction of maps by The Sanborn Library LLC, the copyright holder for the collection.

Site Name:	Gowanus Study Area
Address:	360-362 Dean Street
City, ST, ZIP:	Brooklyn, NY 11215
Client:	AKRF, Inc.
EDR Inquiry:	5609317.5
Order Date:	04/04/2019
Certification #:	2B52-417D-83D6
Copyright	1926

This Certified Sanborn Map combines the following sheets.
Outlined areas indicate map sheets within the collection.

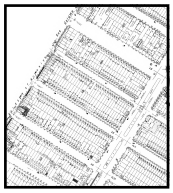

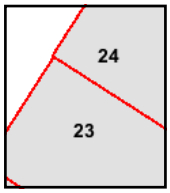

Volume 6, Sheet 24
Volume 6, Sheet 23

0 Feet 150 300 600

N

The certified Sanborn Library search results in this report can be authenticated by visiting www.edrnet.com/sanborn and entering the certification number. Only Environmental Data Resources Inc. (EDR) is authorized to grant rights for commercial reproduction of maps by The Sanborn Library LLC, the copyright holder for the collection.

Certification #2B52-417D-83D6

Site Name: Gowanus Study Area
Address: 360-362 Dean Street
City, ST, ZIP: Brooklyn, NY 11215
Client: AKRF, Inc.
EDR Inquiry: 5609317.5
Order Date: 04/04/2019
Certification #: 2B52-417D-83D6
Copyright: 1922

This Certified Sanborn Map combines the following sheets. Outlined areas indicate map sheets within the collection.



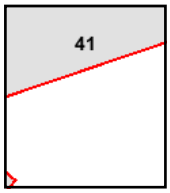

Volume Pier Maps, Sheet 41

0 Feet 150 300 600

N



The certified Sanborn Library search results in this report can be authenticated by visiting www.edrnet.com/sanborn and entering the certification number. Only Environmental Data Resources Inc. (EDR) is authorized to grant rights for commercial reproduction of maps by The Sanborn Library LLC, the copyright holder for the collection.

Certification #2B52-417D-83D6

Site Name: Gowanus Study Area
Address: 360-362 Dean Street
City, ST, ZIP: Brooklyn, NY 11215
Client: AKRF, Inc.
EDR Inquiry: 5609317.5
Order Date: 04/04/2019
Certification #: 2B52-417D-83D6
Copyright: 1915

This Certified Sanborn Map combines the following sheets.
Outlined areas indicate map sheets within the collection.



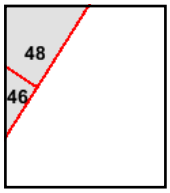

Volume 1, Sheet 48
Volume 1, Sheet 46

0 Feet 150 300 600

N

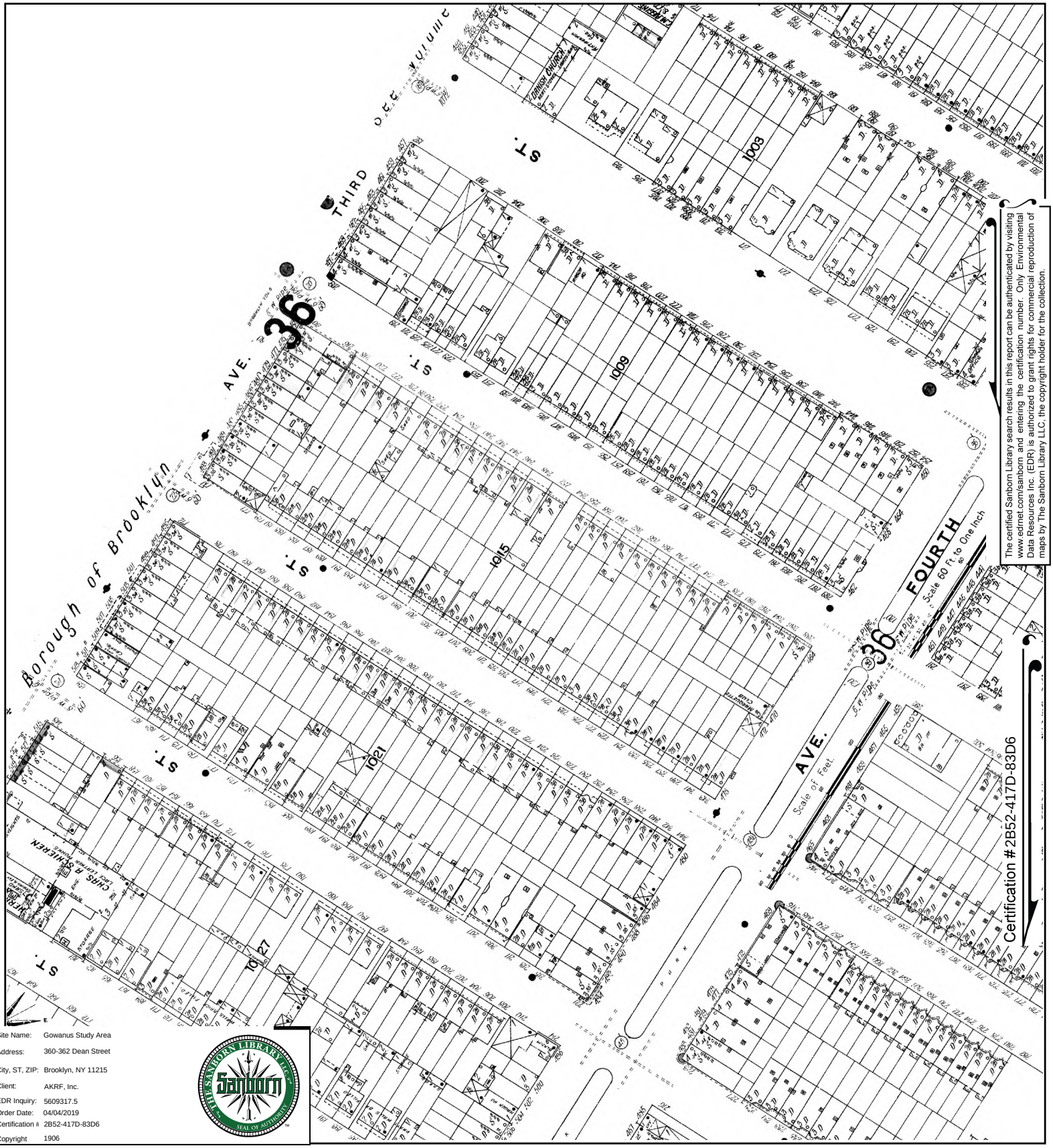

The certified Sanborn Library search results in this report can be authenticated by visiting www.edrnet.com/sanborn and entering the certification number. Only Environmental Data Resources Inc. (EDR) is authorized to grant rights for commercial reproduction of maps by The Sanborn Library LLC, the copyright holder for the collection.

Site Name:	Gowanus Study Area
Address:	360-362 Dean Street
City, ST, ZIP:	Brooklyn, NY 11215
Client:	AKRF, Inc.
EDR Inquiry:	5609317.5
Order Date:	04/04/2019
Certification #:	2B52-417D-83D6
Copyright	1906

This Certified Sanborn Map combines the following sheets.
Outlined areas indicate map sheets within the collection.

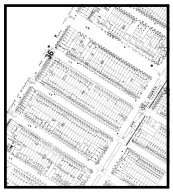

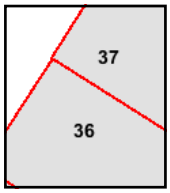

Volume 6, Sheet 37
Volume 6, Sheet 36

0 Feet 150 300 600

N



The certified Sanborn Library search results in this report can be authenticated by visiting www.edrnet.com/sanborn and entering the certification number. Only Environmental Data Resources Inc. (EDR) is authorized to grant rights for commercial reproduction of maps by The Sanborn Library LLC, the copyright holder for the collection.

Certification #2B52-417D-83D6

Site Name: Gowanus Study Area
Address: 360-362 Dean Street
City, ST, ZIP: Brooklyn, NY 11215
Client: AKRF, Inc.
EDR Inquiry: 5609317.5
Order Date: 04/04/2019
Certification #: 2B52-417D-83D6
Copyright: 1904

This Certified Sanborn Map combines the following sheets.
Outlined areas indicate map sheets within the collection.



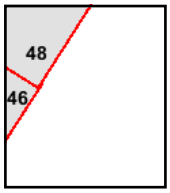

Volume 1, Sheet 48
Volume 1, Sheet 46

0 Feet 150 300 600

N

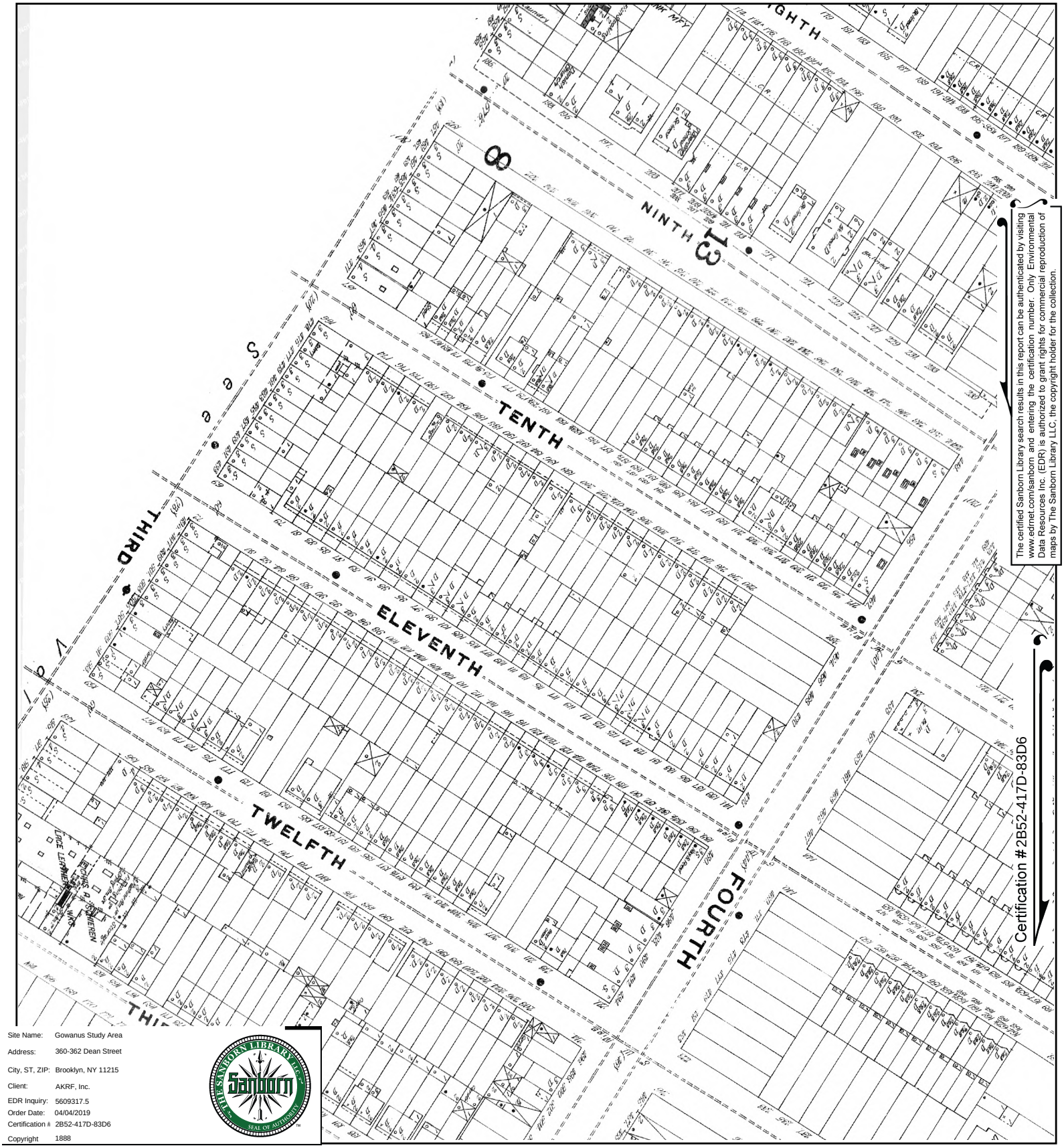

The certified Sanborn Library search results in this report can be authenticated by visiting www.edrnet.com/sanborn and entering the certification number. Only Environmental Data Resources Inc. (EDR) is authorized to grant rights for commercial reproduction of maps by The Sanborn Library LLC, the copyright holder for the collection.

Site Name:	Gowanus Study Area
Address:	360-362 Dean Street
City, ST, ZIP:	Brooklyn, NY 11215
Client:	AKRF, Inc.
EDR Inquiry:	5609317.5
Order Date:	04/04/2019
Certification #	2B52-417D-83D6
Copyright	1888

This Certified Sanborn Map combines the following sheets.
Outlined areas indicate map sheets within the collection.



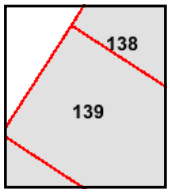

Volume 6, Sheet 139
Volume 6, Sheet 138

0 Feet 150 300 600

N



The certified Sanborn Library search results in this report can be authenticated by visiting www.edrnet.com/sanborn and entering the certification number. Only Environmental Data Resources Inc. (EDR) is authorized to grant rights for commercial reproduction of maps by The Sanborn Library LLC, the copyright holder for the collection.

Certification #2B52-417D-83D6

Site Name: Gowanus Study Area
Address: 360-362 Dean Street
City, ST, ZIP: Brooklyn, NY 11215
Client: AKRF, Inc.
EDR Inquiry: 5609317.5
Order Date: 04/04/2019
Certification #: 2B52-417D-83D6
Copyright: 1886

This Certified Sanborn Map combines the following sheets.
Outlined areas indicate map sheets within the collection.



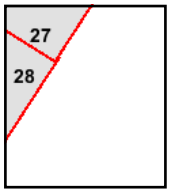

Volume 1, Sheet 27
Volume 1, Sheet 28

0 Feet 150 300 600

N

Gowanus Study Area

360-362 Dean Street

Brooklyn, NY 11215

Inquiry Number: 5609317.5

April 04, 2019

Certified Sanborn® Map Report

6 Armstrong Road, 4th floor
Shelton, CT 06484
Toll Free: 800.352.0050
www.edrnet.com

Certified Sanborn® Map Report

04/04/19

Site Name:

Gowanus Study Area
360-362 Dean Street
Brooklyn, NY 11215
EDR Inquiry # 5609317.5

Client Name:

AKRF, Inc.
440 Park Avenue, South 7th Floor
New York, NY 10016
Contact: Neoma Chefalo

The Sanborn Library has been searched by EDR and maps covering the target property location as provided by AKRF, Inc. were identified for the years listed below. The Sanborn Library is the largest, most complete collection of fire insurance maps. The collection includes maps from Sanborn, Bromley, Perris & Browne, Hopkins, Barlow, and others. Only Environmental Data Resources Inc. (EDR) is authorized to grant rights for commercial reproduction of maps by the Sanborn Library LLC, the copyright holder for the collection. Results can be authenticated by visiting www.edrnet.com/sanborn.

The Sanborn Library is continually enhanced with newly identified map archives. This report accesses all maps in the collection as of the day this report was generated.

Certified Sanborn Results:

Certification # 2B52-417D-83D6

PO # 180428

Project 180428

Maps Provided:

2007	1994	1980	1906
2006	1993	1979	1888
2005	1992	1978	
2004	1991	1965	
2003	1988	1951	
2002	1987	1928	
2001	1985	1926	
1995	1982	1922	

Sanborn® Library search results

Certification #: 2B52-417D-83D6

The Sanborn Library includes more than 1.2 million fire insurance maps from Sanborn, Bromley, Perris & Browne, Hopkins, Barlow and others which track historical property usage in approximately 12,000 American cities and towns. Collections searched:

- ☑ Library of Congress
- ☑ University Publications of America
- ☑ EDR Private Collection

The Sanborn Library LLC Since 1866™

Limited Permission To Make Copies

AKRF, Inc. (the client) is permitted to make up to FIVE photocopies of this Sanborn Map transmittal and each fire insurance map accompanying this report solely for the limited use of its customer. No one other than the client is authorized to make copies. Upon request made directly to an EDR Account Executive, the client may be permitted to make a limited number of additional photocopies. This permission is conditioned upon compliance by the client, its customer and their agents with EDR's copyright policy; a copy of which is available upon request.

Disclaimer - Copyright and Trademark Notice

This Report contains certain information obtained from a variety of public and other sources reasonably available to Environmental Data Resources, Inc. It cannot be concluded from this Report that coverage information for the target and surrounding properties does not exist from other sources. NO WARRANTY EXPRESSED OR IMPLIED, IS MADE WHATSOEVER IN CONNECTION WITH THIS REPORT. ENVIRONMENTAL DATA RESOURCES, INC. SPECIFICALLY DISCLAIMS THE MAKING OF ANY SUCH WARRANTIES, INCLUDING WITHOUT LIMITATION, MERCHANTABILITY OR FITNESS FOR A PARTICULAR USE OR PURPOSE. ALL RISK IS ASSUMED BY THE USER. IN NO EVENT SHALL ENVIRONMENTAL DATA RESOURCES, INC. BE LIABLE TO ANYONE, WHETHER ARISING OUT OF ERRORS OR OMISSIONS, NEGLIGENCE, ACCIDENT OR ANY OTHER CAUSE, FOR ANY LOSS OF DAMAGE, INCLUDING, WITHOUT LIMITATION, SPECIAL, INCIDENTAL, CONSEQUENTIAL, OR EXEMPLARY DAMAGES. ANY LIABILITY ON THE PART OF ENVIRONMENTAL DATA RESOURCES, INC. IS STRICTLY LIMITED TO A REFUND OF THE AMOUNT PAID FOR THIS REPORT. Purchaser accepts this Report "AS IS". Any analyses, estimates, ratings, environmental risk levels or risk codes provided in this Report are provided for illustrative purposes only, and are not intended to provide, nor should they be interpreted as providing any facts regarding, or prediction or forecast of, any environmental risk for any property. Only a Phase I Environmental Site Assessment performed by an environmental professional can provide information regarding the environmental risk for any property. Additionally, the information provided in this Report is not to be construed as legal advice.

Copyright 2019 by Environmental Data Resources, Inc. All rights reserved. Reproduction in any media or format, in whole or in part, of any report or map of Environmental Data Resources, Inc., or its affiliates, is prohibited without prior written permission.

EDR and its logos (including Sanborn and Sanborn Map) are trademarks of Environmental Data Resources, Inc. or its affiliates. All other trademarks used herein are the property of their respective owners.

Sanborn Sheet Key

This Certified Sanborn Map Report is based upon the following Sanborn Fire Insurance map sheets.

2007 Source Sheets


Volume 6, Sheet 34
2007


Volume 6, Sheet 35
2007


Volume 6, Sheet 23
2007


Volume 6, Sheet 24
2007

2006 Source Sheets


Volume 6, Sheet 34
2006


Volume 6, Sheet 35
2006


Volume 6, Sheet 23
2006


Volume 6, Sheet 24
2006

2005 Source Sheets


Volume 6, Sheet 23
2005


Volume 6, Sheet 24
2005


Volume 6, Sheet 34
2005


Volume 6, Sheet 35
2005

2004 Source Sheets

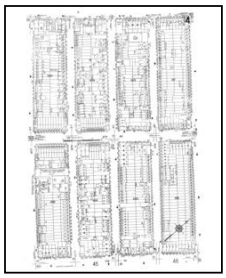
Volume 6, Sheet 34
2004


Volume 6, Sheet 23
2004


Volume 6, Sheet 24
2004

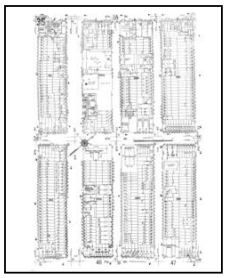
Volume 6, Sheet 35
2004

Sanborn Sheet Key

This Certified Sanborn Map Report is based upon the following Sanborn Fire Insurance map sheets.

2003 Source Sheets


Volume 6, Sheet 23
2003

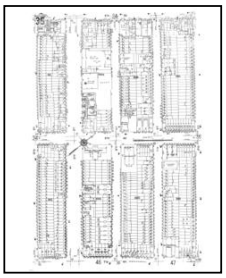
Volume 6, Sheet 35
2003


Volume 6, Sheet 24
2003

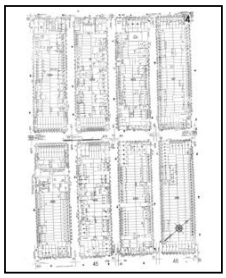
Volume 6, Sheet 34
2003

2002 Source Sheets


Volume 6, Sheet 23
2002


Volume 6, Sheet 24
2002

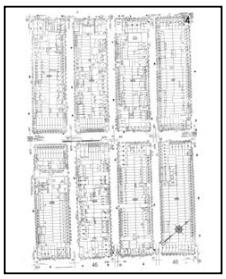
Volume 6, Sheet 34
2002

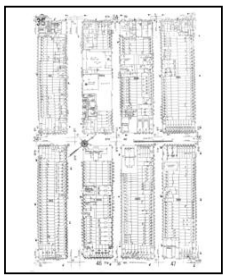
Volume 6, Sheet 35
2002

2001 Source Sheets

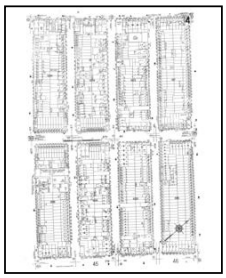
Volume 6, Sheet 34
2001


Volume 6, Sheet 23
2001


Volume 6, Sheet 24
2001

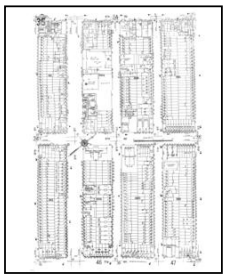
Volume 6, Sheet 35
2001

1995 Source Sheets


Volume 6, Sheet 23
1995


Volume 6, Sheet 24
1995


Volume 6, Sheet 34
1995

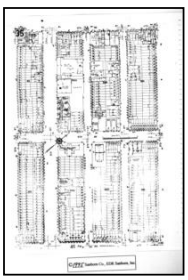
Volume 6, Sheet 35
1995

Sanborn Sheet Key

This Certified Sanborn Map Report is based upon the following Sanborn Fire Insurance map sheets.

1994 Source Sheets


Volume 6, Sheet 23
1994

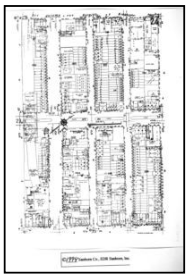
Volume 6, Sheet 24
1994

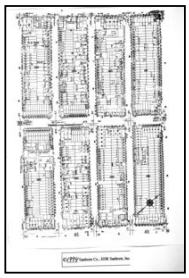
Volume 6, Sheet 34
1994

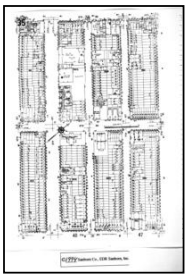
Volume 6, Sheet 35
1994

1993 Source Sheets


Volume 6, Sheet 23
1993

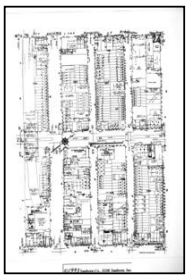
Volume 6, Sheet 24
1993


Volume 6, Sheet 25
1993

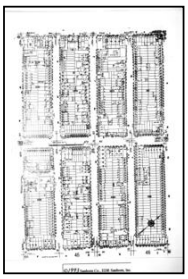
Volume 6, Sheet 34
1993

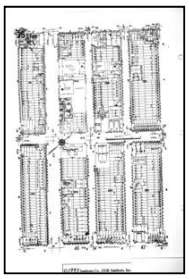
Volume 6, Sheet 35
1993

1992 Source Sheets


Volume 6, Sheet 23
1992


Volume 6, Sheet 24
1992

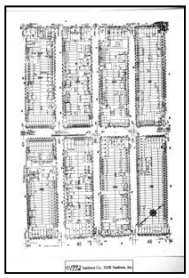
Volume 6, Sheet 34
1992

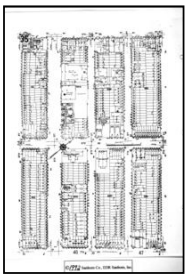
Volume 6, Sheet 35
1992

1991 Source Sheets


Volume 6, Sheet 35
1991


Volume 6, Sheet 23
1991


Volume 6, Sheet 34
1991


Volume 6, Sheet 24
1991

Sanborn Sheet Key

This Certified Sanborn Map Report is based upon the following Sanborn Fire Insurance map sheets.

1988 Source Sheets


Volume 6, Sheet 23
1988


Volume 6, Sheet 24
1988


Volume 6, Sheet 34
1988

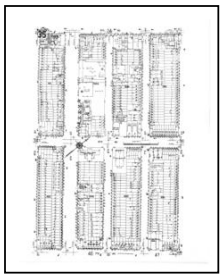
Volume 6, Sheet 35
1988

1987 Source Sheets


Volume 6, Sheet 34
1987

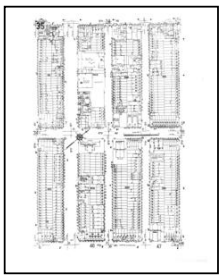
Volume 6, Sheet 35
1987


Volume 6, Sheet 23
1987

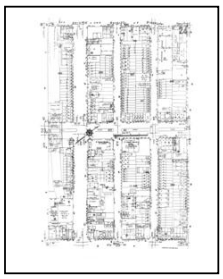
Volume 6, Sheet 24
1987

1985 Source Sheets


Volume 6, Sheet 23
1985

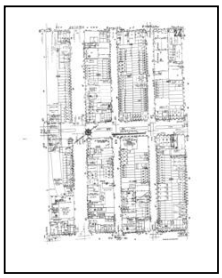
Volume 6, Sheet 24
1985


Volume 6, Sheet 34
1985

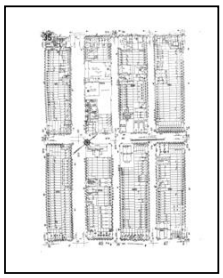
Volume 6, Sheet 35
1985

1982 Source Sheets


Volume 6, Sheet 23
1982


Volume 6, Sheet 24
1982


Volume 6, Sheet 34
1982


Volume 6, Sheet 35
1982

Sanborn Sheet Key

This Certified Sanborn Map Report is based upon the following Sanborn Fire Insurance map sheets.

1980 Source Sheets


Volume 6, Sheet 24
1980


Volume 6, Sheet 23
1980


Volume 6, Sheet 24
1980


Volume 6, Sheet 34
1980


Volume 6, Sheet 35
1980


Volume 6, Sheet 34
1980


Volume 6, Sheet 35
1980


Volume 6, Sheet 23
1980

1979 Source Sheets


Volume 6, Sheet 34
1979

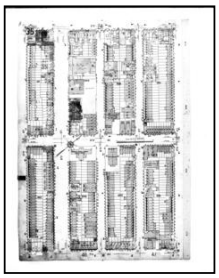
Volume 6, Sheet 35
1979


Volume 6, Sheet 23
1979


Volume 6, Sheet 24
1979

1978 Source Sheets


Volume 6, Sheet 23
1978


Volume 6, Sheet 24
1978


Volume 6, Sheet 34
1978

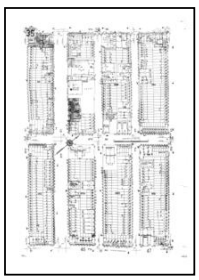
Volume 6, Sheet 35
1978

Sanborn Sheet Key

This Certified Sanborn Map Report is based upon the following Sanborn Fire Insurance map sheets.

1965 Source Sheets


Volume 6, Sheet 23
1965

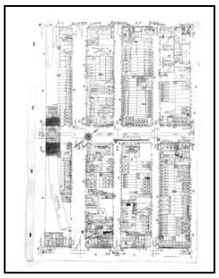
Volume 6, Sheet 24
1965

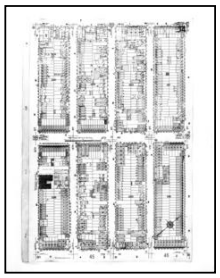
Volume 6, Sheet 34
1965

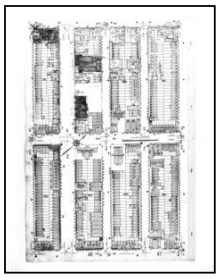
Volume 6, Sheet 35
1965

1951 Source Sheets


Volume 6, Sheet 23
1951


Volume 6, Sheet 24
1951


Volume 6, Sheet 34
1951


Volume 6, Sheet 35
1951

1928 Source Sheets


Volume Pier Maps, Sheet 49
1928

1926 Source Sheets


Volume 6, Sheet 23
1926


Volume 6, Sheet 24
1926


Volume 6, Sheet 34
1926


Volume 6, Sheet 35
1926

Sanborn Sheet Key

This Certified Sanborn Map Report is based upon the following Sanborn Fire Insurance map sheets.

1922 Source Sheets



Volume Pier Maps, Sheet 41
1922

1906 Source Sheets



Volume 6, Sheet 58
1906



Volume 6, Sheet 59
1906



Volume 6, Sheet 36
1906



Volume 6, Sheet 37
1906

1888 Source Sheets



Volume 6, Sheet 138
1888



Volume 6, Sheet 139
1888



Volume 6, Sheet 146
1888



Volume 6, Sheet 146
1888

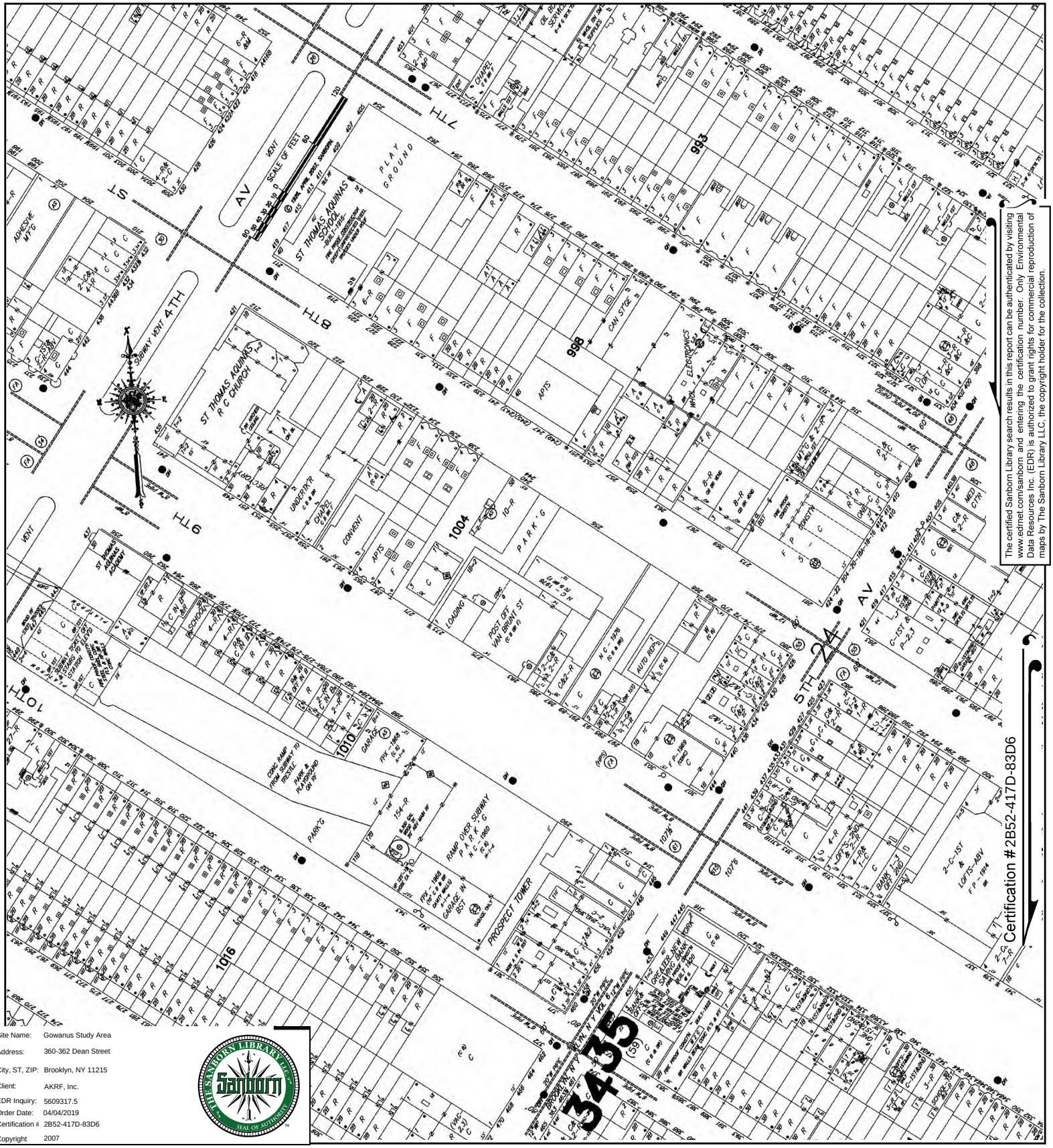

The certified Sanborn Library search results in this report can be authenticated by visiting www.edrnet.com/sanborn and entering the certification number. Only Environmental Data Resources Inc. (EDR) is authorized to grant rights for commercial reproduction of maps by The Sanborn Library LLC, the copyright holder for the collection.

Certification #2B52-417D-83D6

Site Name:	Gowanus Study Area
Address:	360-362 Dean Street
City, ST, ZIP:	Brooklyn, NY 11215
Client:	AKRF, Inc.
EDR Inquiry:	5609317.5
Order Date:	04/04/2019
Certification #:	2B52-417D-83D6
Copyright	2007

This Certified Sanborn Map combines the following sheets.
Outlined areas indicate map sheets within the collection.



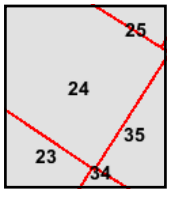

Volume 6, Sheet 24
Volume 6, Sheet 23
Volume 6, Sheet 35
Volume 6, Sheet 34

0 Feet 150 300 600

N

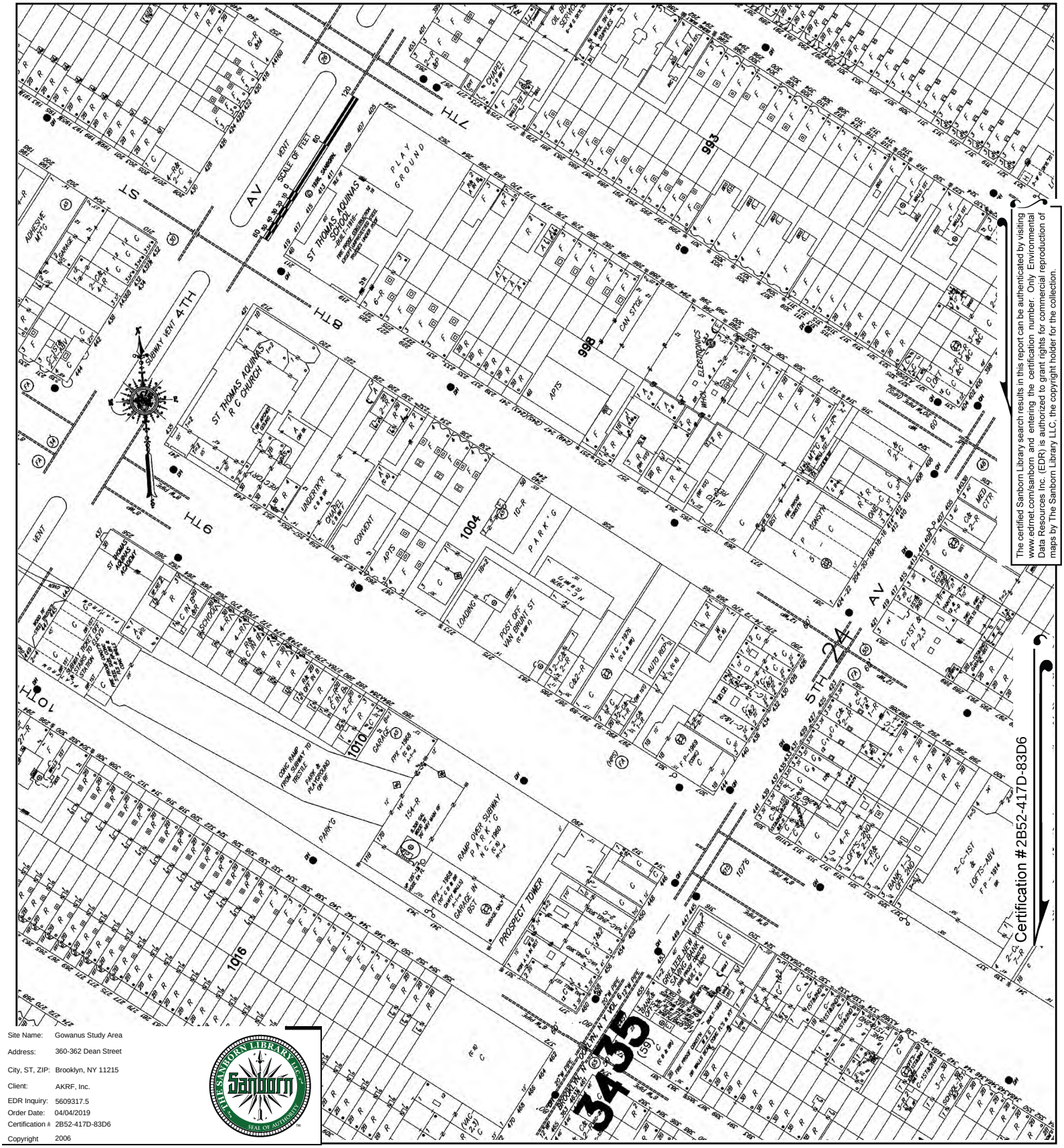

The certified Sanborn Library search results in this report can be authenticated by visiting www.edrnet.com/sanborn and entering the certification number. Only Environmental Data Resources Inc. (EDR) is authorized to grant rights for commercial reproduction of maps by The Sanborn Library LLC, the copyright holder for the collection.

Certification #2B52-417D-83D6

Site Name:	Gowanus Study Area
Address:	360-362 Dean Street
City, ST, ZIP:	Brooklyn, NY 11215
Client:	AKRF, Inc.
EDR Inquiry:	5609317.5
Order Date:	04/04/2019
Certification #:	2B52-417D-83D6
Copyright	2006

This Certified Sanborn Map combines the following sheets.
Outlined areas indicate map sheets within the collection.

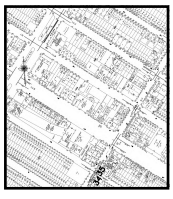

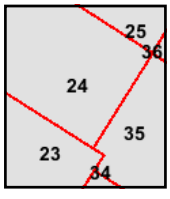

Volume 6, Sheet 24
Volume 6, Sheet 23
Volume 6, Sheet 35
Volume 6, Sheet 34

0 Feet 150 300 600

N

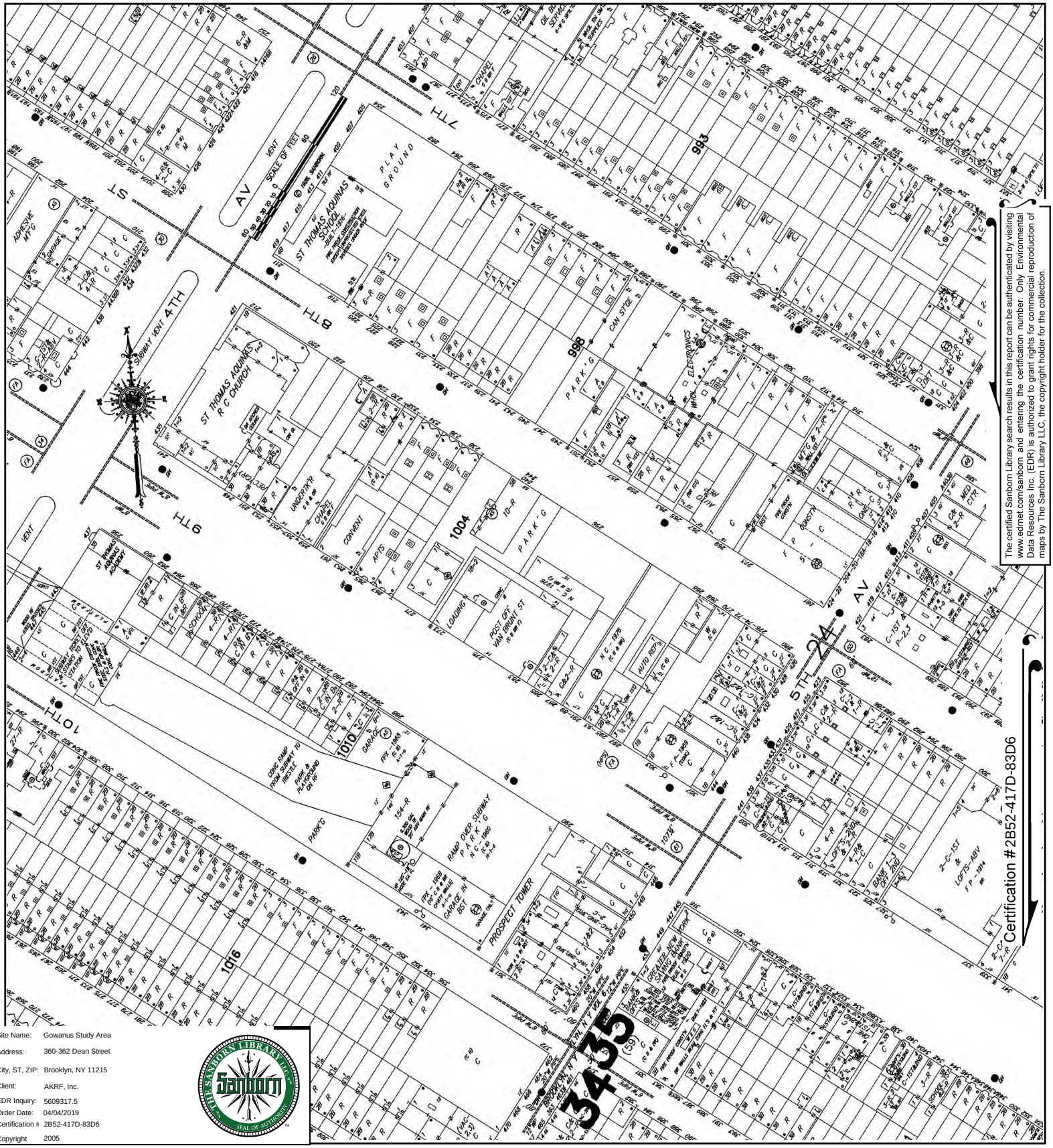

The certified Sanborn Library search results in this report can be authenticated by visiting www.edrnet.com/sanborn and entering the certification number. Only Environmental Data Resources Inc. (EDR) is authorized to grant rights for commercial reproduction of maps by The Sanborn Library LLC, the copyright holder for the collection.

Site Name:	Gowanus Study Area
Address:	360-362 Dean Street
City, ST, ZIP:	Brooklyn, NY 11215
Client:	AKRF, Inc.
EDR Inquiry:	5609317.5
Order Date:	04/04/2019
Certification #:	2B52-417D-83D6
Copyright	2005

This Certified Sanborn Map combines the following sheets.
Outlined areas indicate map sheets within the collection.



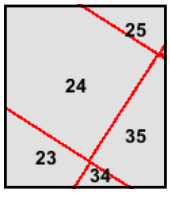

Volume 6, Sheet 35
Volume 6, Sheet 34
Volume 6, Sheet 24
Volume 6, Sheet 23

0 Feet 150 300 600

N

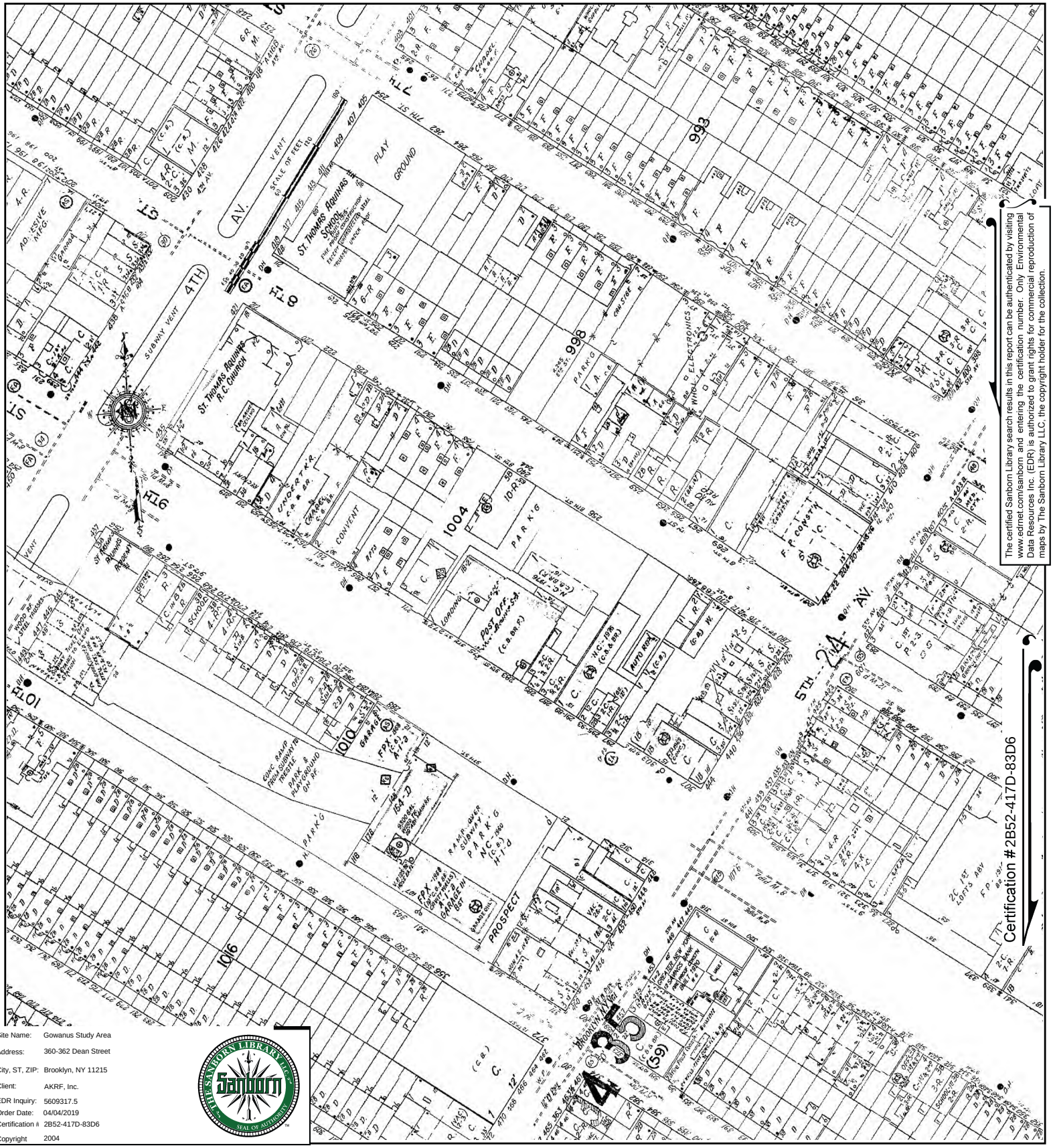

The certified Sanborn Library search results in this report can be authenticated by visiting www.edrnet.com/sanborn and entering the certification number. Only Environmental Data Resources Inc. (EDR) is authorized to grant rights for commercial reproduction of maps by The Sanborn Library LLC, the copyright holder for the collection.

Site Name:	Gowanus Study Area
Address:	360-362 Dean Street
City, ST, ZIP:	Brooklyn, NY 11215
Client:	AKRF, Inc.
EDR Inquiry:	5609317.5
Order Date:	04/04/2019
Certification #:	2B52-417D-83D6
Copyright	2004

This Certified Sanborn Map combines the following sheets.
Outlined areas indicate map sheets within the collection.



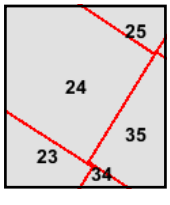

Volume 6, Sheet 35
Volume 6, Sheet 24
Volume 6, Sheet 23
Volume 6, Sheet 34

0 Feet 150 300 600

N

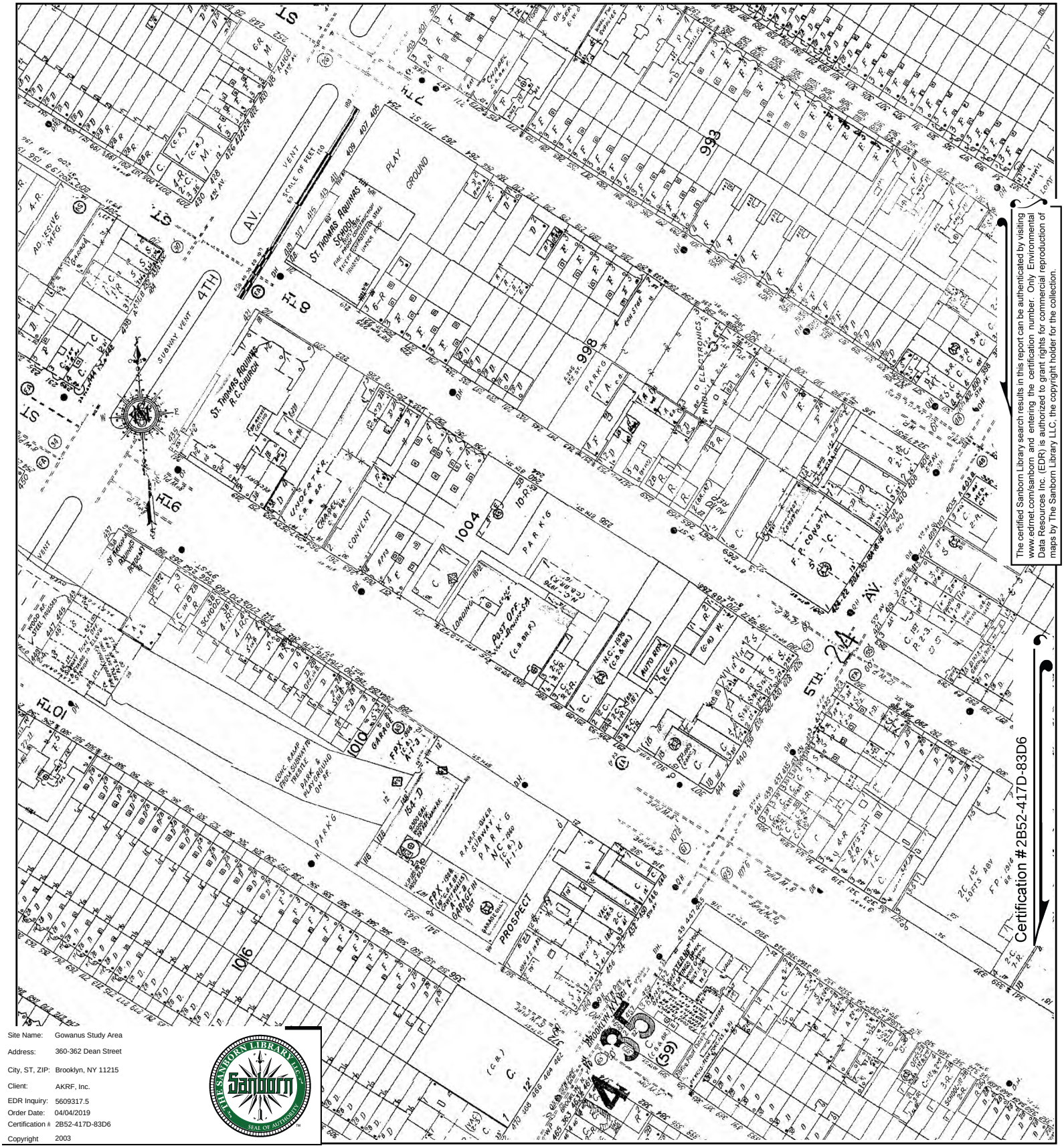

The certified Sanborn Library search results in this report can be authenticated by visiting www.edrnet.com/sanborn and entering the certification number. Only Environmental Data Resources Inc. (EDR) is authorized to grant rights for commercial reproduction of maps by The Sanborn Library LLC, the copyright holder for the collection.

Site Name:	Gowanus Study Area
Address:	360-362 Dean Street
City, ST, ZIP:	Brooklyn, NY 11215
Client:	AKRF, Inc.
EDR Inquiry:	5609317.5
Order Date:	04/04/2019
Certification #:	2B52-417D-83D6
Copyright	2003

This Certified Sanborn Map combines the following sheets.
Outlined areas indicate map sheets within the collection.

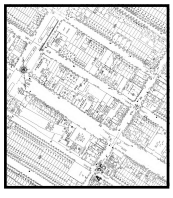

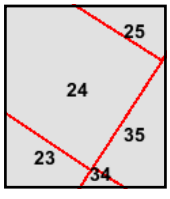

Volume 6, Sheet 34
Volume 6, Sheet 24
Volume 6, Sheet 35
Volume 6, Sheet 23

0 Feet 150 300 600

N

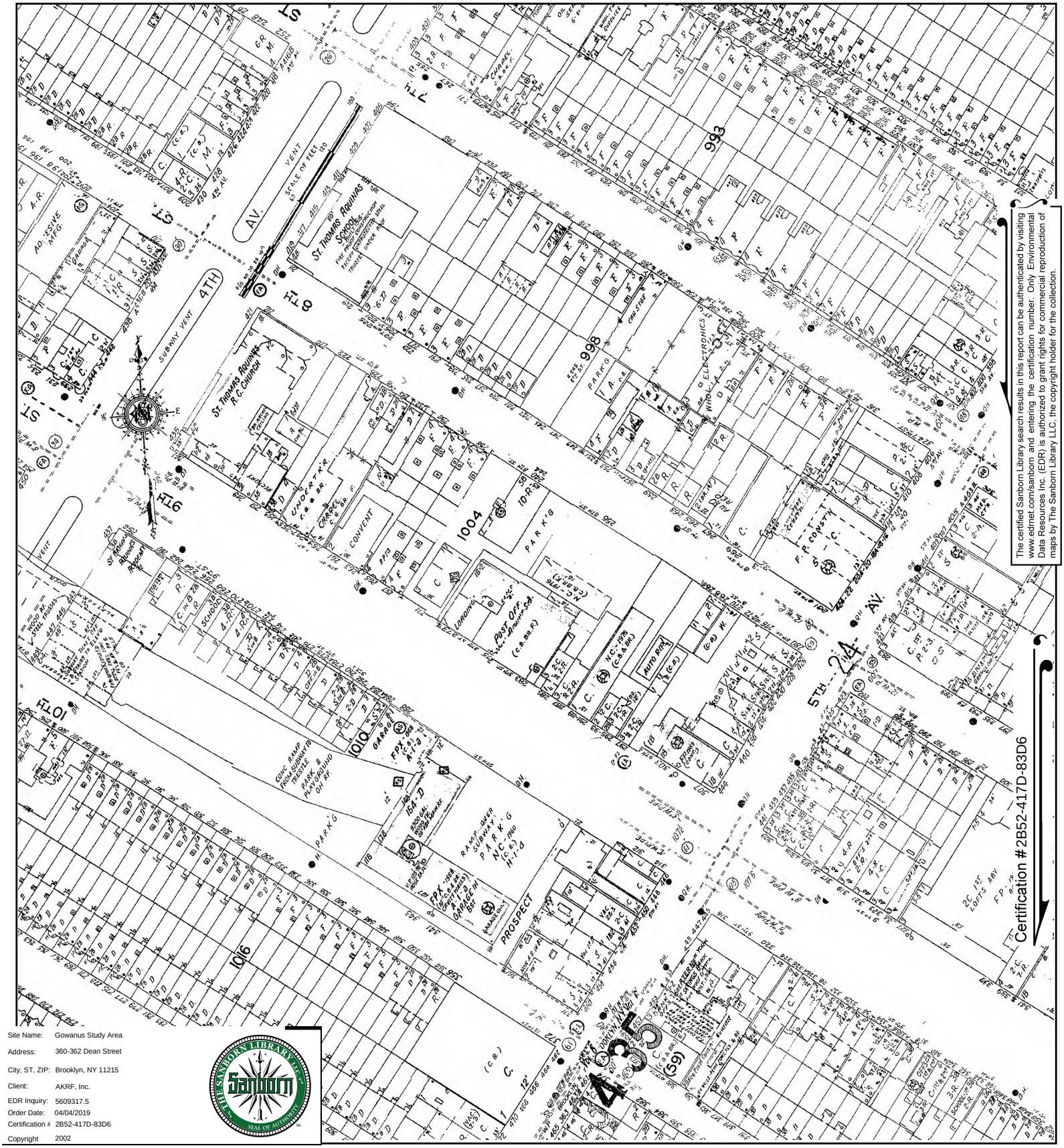

The certified Sanborn Library search results in this report can be authenticated by visiting www.edrnet.com/sanborn and entering the certification number. Only Environmental Data Resources Inc. (EDR) is authorized to grant rights for commercial reproduction of maps by The Sanborn Library LLC, the copyright holder for the collection.

Site Name:	Gowanus Study Area
Address:	360-362 Dean Street
City, ST, ZIP:	Brooklyn, NY 11215
Client:	AKRF, Inc.
EDR Inquiry:	5609317.5
Order Date:	04/04/2019
Certification #	2B52-417D-83D6
Copyright	2002

This Certified Sanborn Map combines the following sheets.
Outlined areas indicate map sheets within the collection.



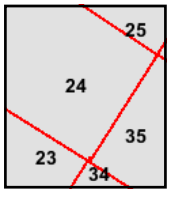

Volume 6, Sheet 35
Volume 6, Sheet 34
Volume 6, Sheet 24
Volume 6, Sheet 23

0 Feet 150 300 600

N

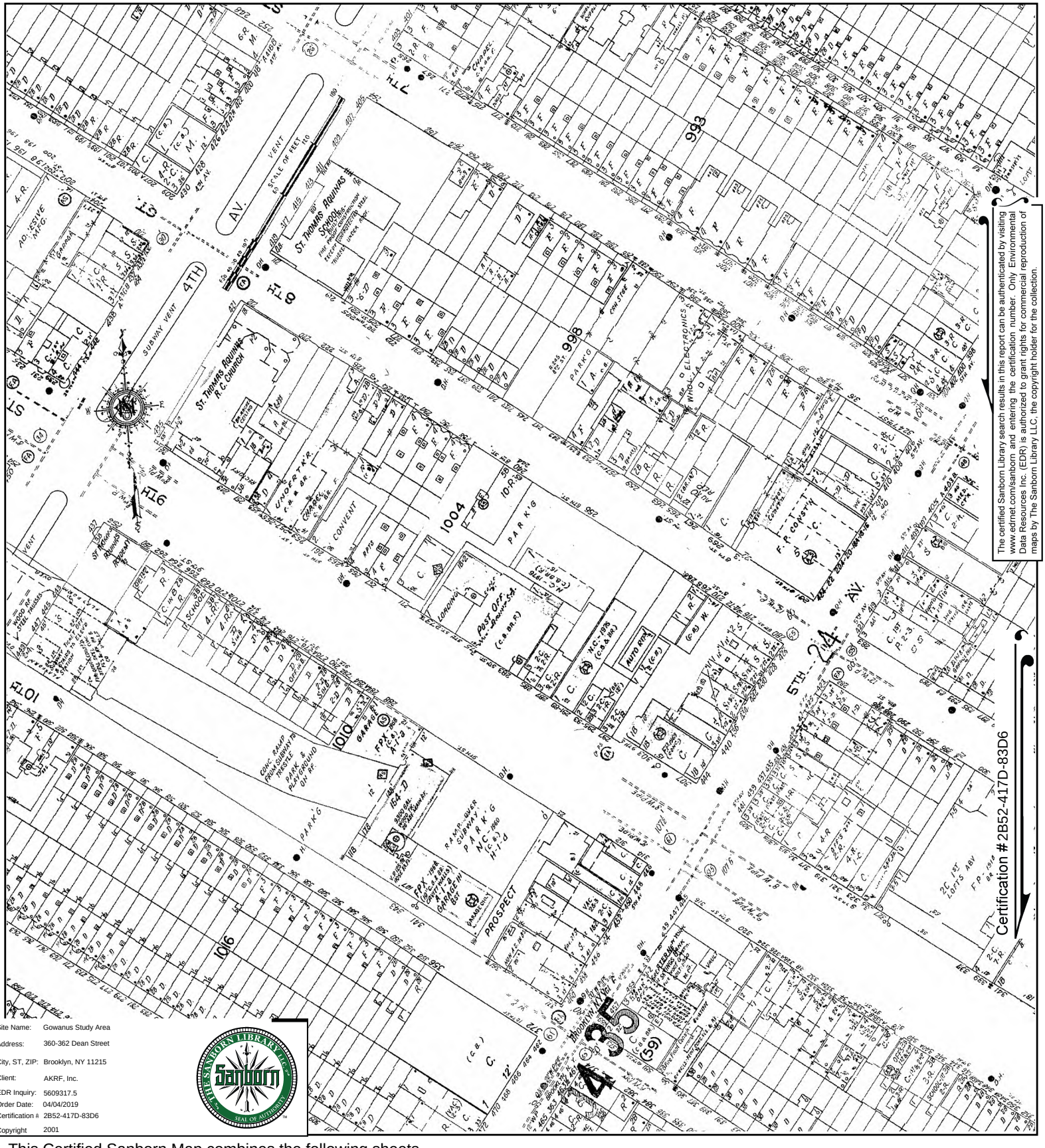

The certified Sanborn Library search results in this report can be authenticated by visiting www.edrnet.com/sanborn and entering the certification number. Only Environmental Data Resources Inc. (EDR) is authorized to grant rights for commercial reproduction of maps by The Sanborn Library LLC, the copyright holder for the collection.

Site Name:	Gowanus Study Area
Address:	360-362 Dean Street
City, ST, ZIP:	Brooklyn, NY 11215
Client:	AKRF, Inc.
EDR Inquiry:	5609317.5
Order Date:	04/04/2019
Certification #:	2B52-417D-83D6
Copyright	2001

This Certified Sanborn Map combines the following sheets.
Outlined areas indicate map sheets within the collection.

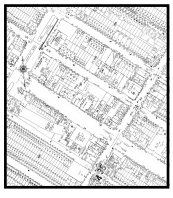

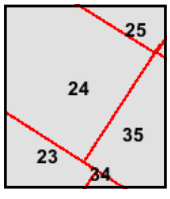

Volume 6, Sheet 35
Volume 6, Sheet 24
Volume 6, Sheet 23
Volume 6, Sheet 34

0 Feet 150 300 600

N

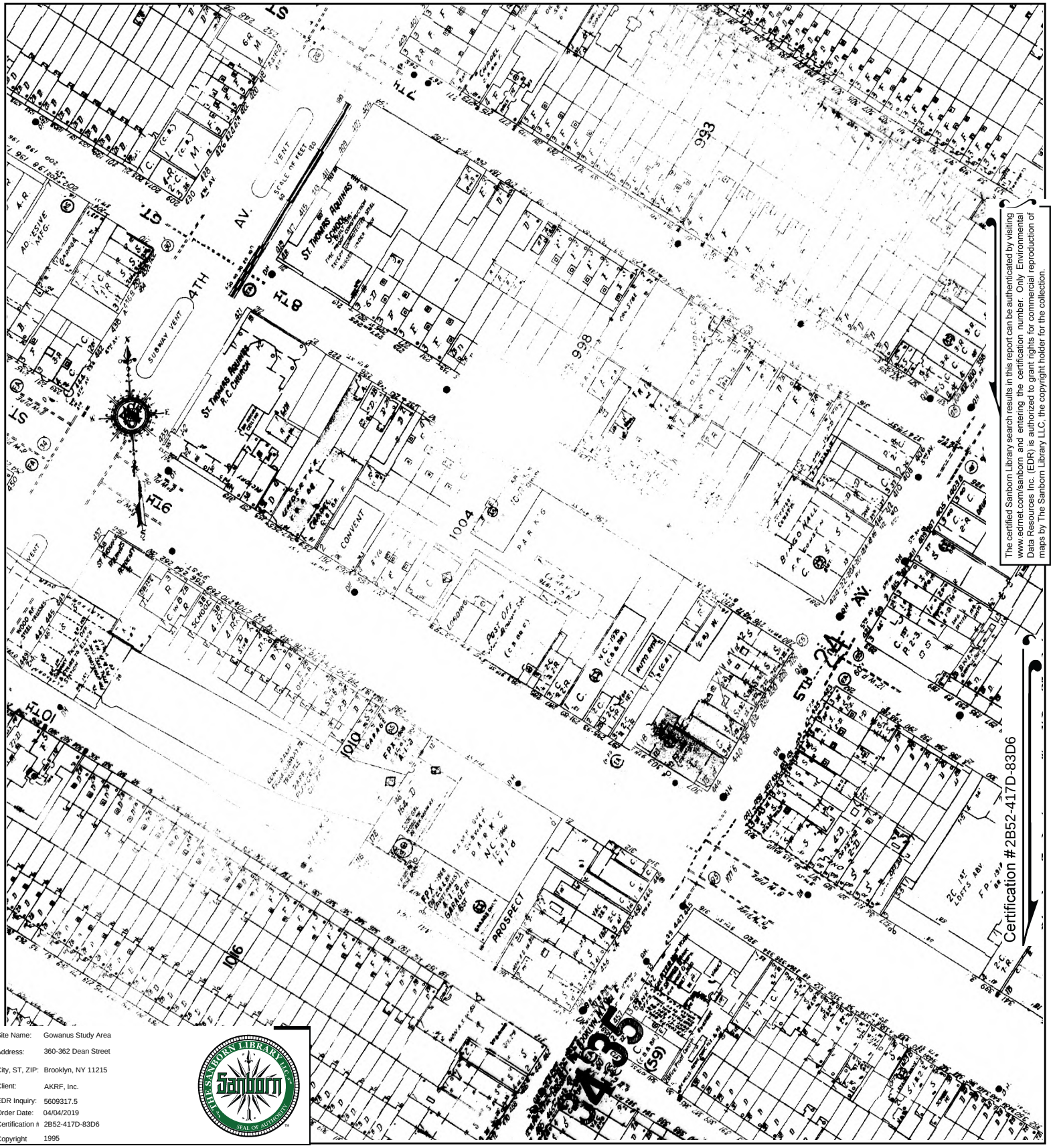

The certified Sanborn Library search results in this report can be authenticated by visiting www.edrnet.com/sanborn and entering the certification number. Only Environmental Data Resources Inc. (EDR) is authorized to grant rights for commercial reproduction of maps by The Sanborn Library LLC, the copyright holder for the collection.

Site Name:	Gowanus Study Area
Address:	360-362 Dean Street
City, ST, ZIP:	Brooklyn, NY 11215
Client:	AKRF, Inc.
EDR Inquiry:	5609317.5
Order Date:	04/04/2019
Certification #	2B52-417D-83D6
Copyright	1995

This Certified Sanborn Map combines the following sheets.
Outlined areas indicate map sheets within the collection.

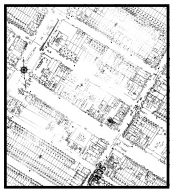

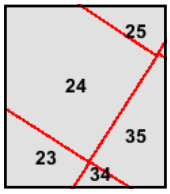

Volume 6, Sheet 35
Volume 6, Sheet 34
Volume 6, Sheet 24
Volume 6, Sheet 23

0 Feet 150 300 600

N

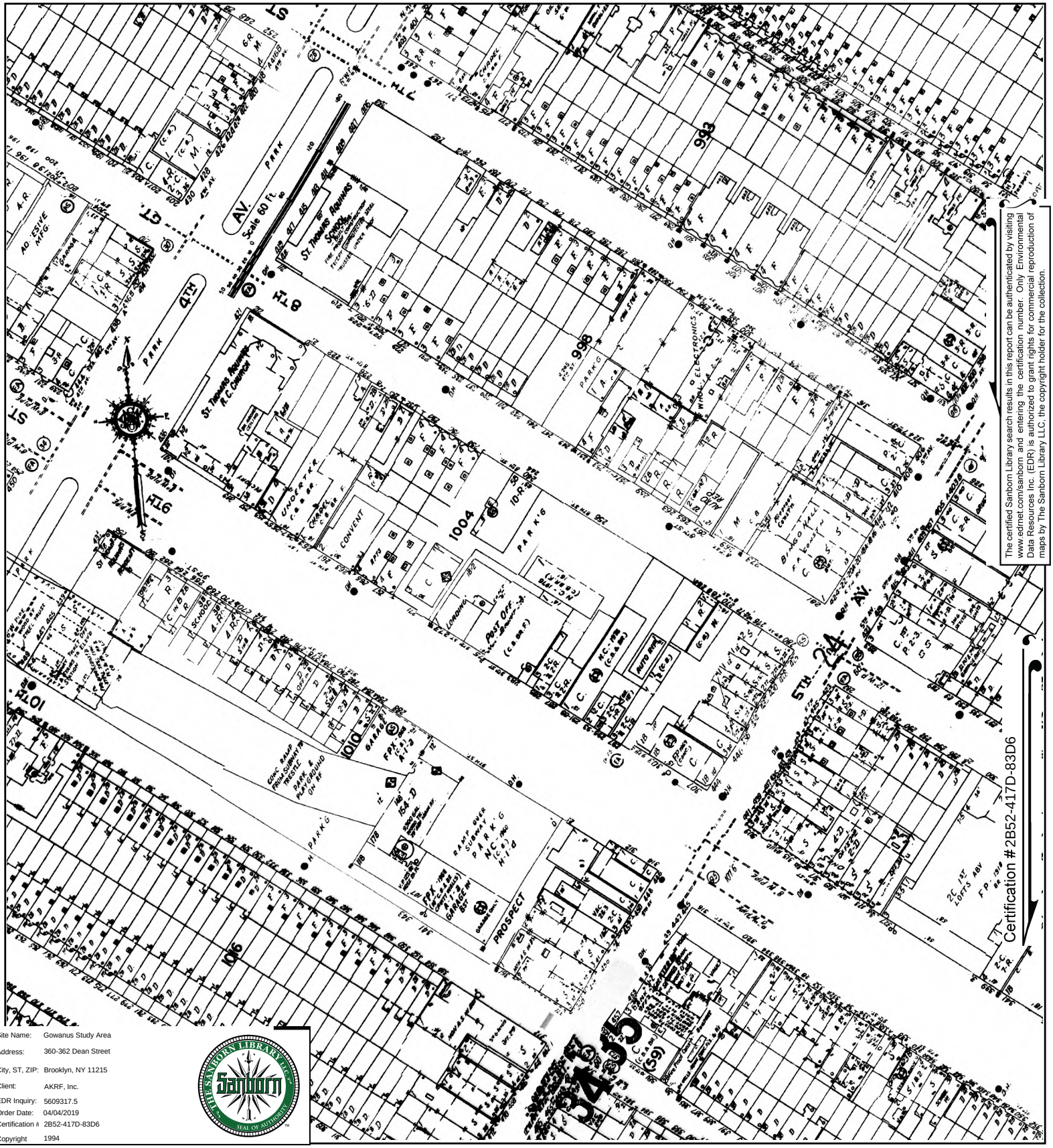

The certified Sanborn Library search results in this report can be authenticated by visiting www.edrnet.com/sanborn and entering the certification number. Only Environmental Data Resources Inc. (EDR) is authorized to grant rights for commercial reproduction of maps by The Sanborn Library LLC, the copyright holder for the collection.

Site Name:	Gowanus Study Area
Address:	360-362 Dean Street
City, ST, ZIP:	Brooklyn, NY 11215
Client:	AKRF, Inc.
EDR Inquiry:	5609317.5
Order Date:	04/04/2019
Certification #	2B52-417D-83D6
Copyright	1994

This Certified Sanborn Map combines the following sheets.
Outlined areas indicate map sheets within the collection.



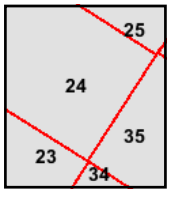

Volume 6, Sheet 35
Volume 6, Sheet 34
Volume 6, Sheet 24
Volume 6, Sheet 23

0 Feet 150 300 600

N

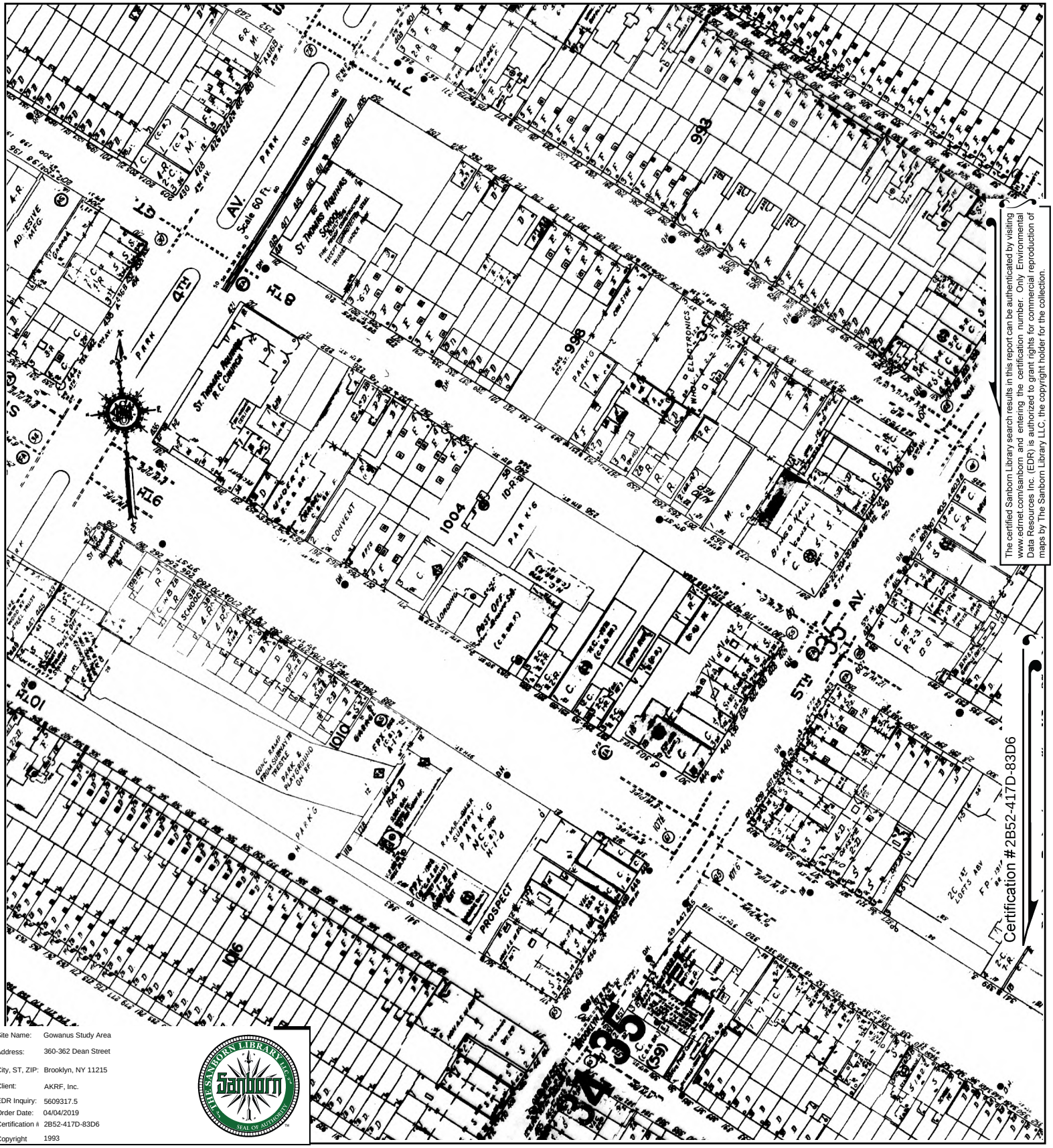

The certified Sanborn Library search results in this report can be authenticated by visiting www.edrnet.com/sanborn and entering the certification number. Only Environmental Data Resources Inc. (EDR) is authorized to grant rights for commercial reproduction of maps by The Sanborn Library LLC, the copyright holder for the collection.

Site Name:	Gowanus Study Area
Address:	360-362 Dean Street
City, ST, ZIP:	Brooklyn, NY 11215
Client:	AKRF, Inc.
EDR Inquiry:	5609317.5
Order Date:	04/04/2019
Certification #:	2B52-417D-83D6
Copyright	1993

This Certified Sanborn Map combines the following sheets.
Outlined areas indicate map sheets within the collection.

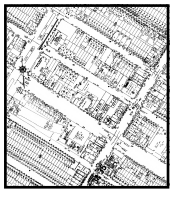

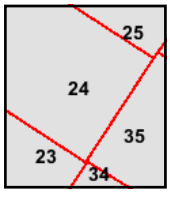

Volume 6, Sheet 35
Volume 6, Sheet 34
Volume 6, Sheet 25
Volume 6, Sheet 24
Volume 6, Sheet 23

0 Feet 150 300 600

N

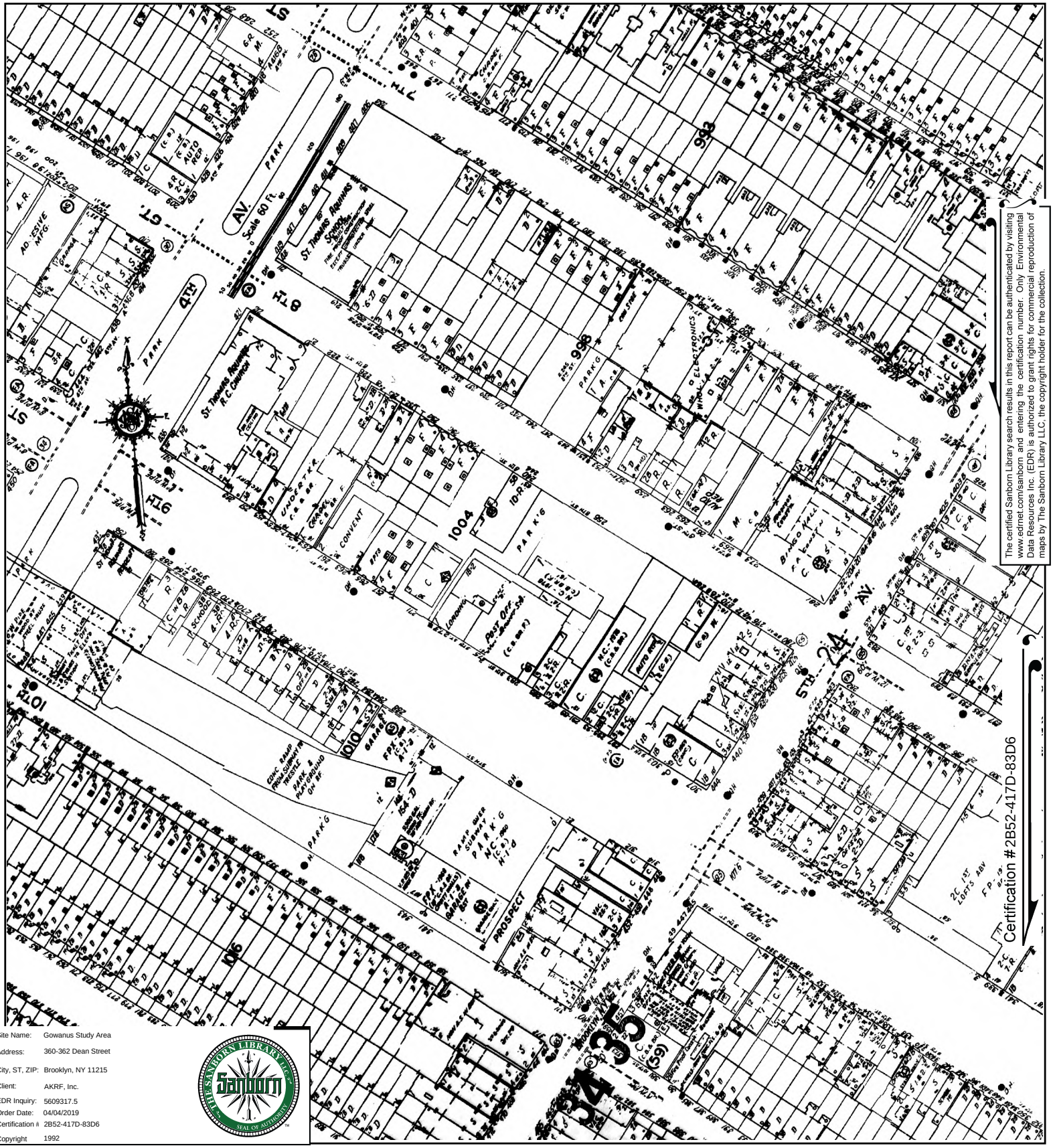

The certified Sanborn Library search results in this report can be authenticated by visiting www.edrnet.com/sanborn and entering the certification number. Only Environmental Data Resources Inc. (EDR) is authorized to grant rights for commercial reproduction of maps by The Sanborn Library LLC, the copyright holder for the collection.

Site Name:	Gowanus Study Area
Address:	360-362 Dean Street
City, ST, ZIP:	Brooklyn, NY 11215
Client:	AKRF, Inc.
EDR Inquiry:	5609317.5
Order Date:	04/04/2019
Certification #	2B52-417D-83D6
Copyright	1992

This Certified Sanborn Map combines the following sheets.
Outlined areas indicate map sheets within the collection.

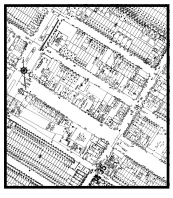

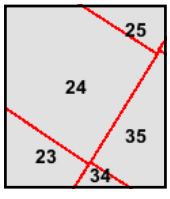

Volume 6, Sheet 35
Volume 6, Sheet 34
Volume 6, Sheet 24
Volume 6, Sheet 23

0 Feet 150 300 600

N

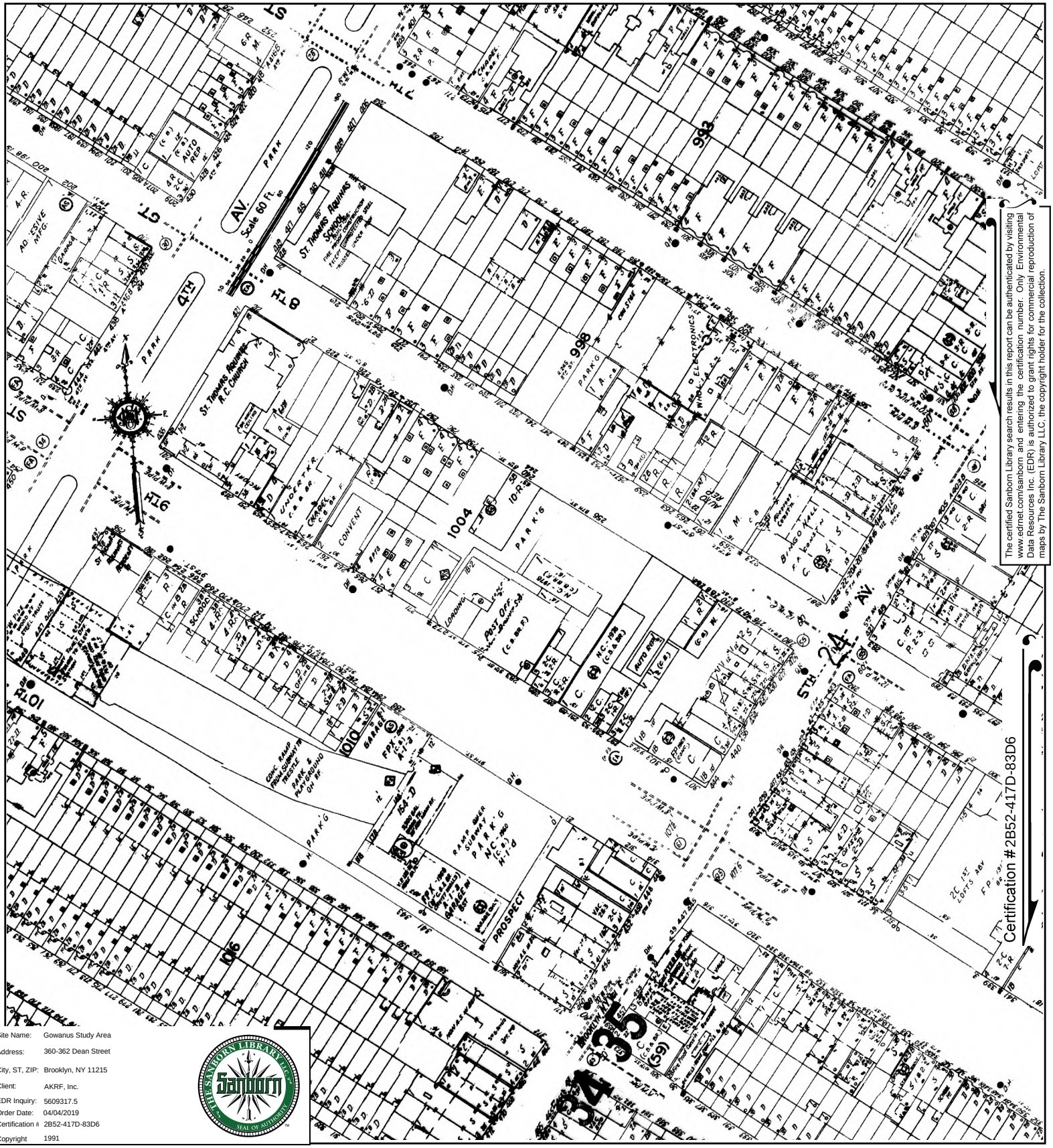

The certified Sanborn Library search results in this report can be authenticated by visiting www.edrnet.com/sanborn and entering the certification number. Only Environmental Data Resources Inc. (EDR) is authorized to grant rights for commercial reproduction of maps by The Sanborn Library LLC, the copyright holder for the collection.

Site Name:	Gowanus Study Area
Address:	360-362 Dean Street
City, ST, ZIP:	Brooklyn, NY 11215
Client:	AKRF, Inc.
EDR Inquiry:	5609317.5
Order Date:	04/04/2019
Certification #:	2B52-417D-83D6
Copyright	1991

This Certified Sanborn Map combines the following sheets.
Outlined areas indicate map sheets within the collection.

0 Feet 150 300 600

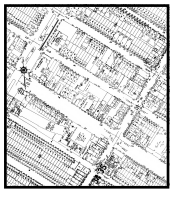

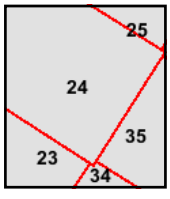

Volume 6, Sheet 24
Volume 6, Sheet 34
Volume 6, Sheet 23
Volume 6, Sheet 35

N

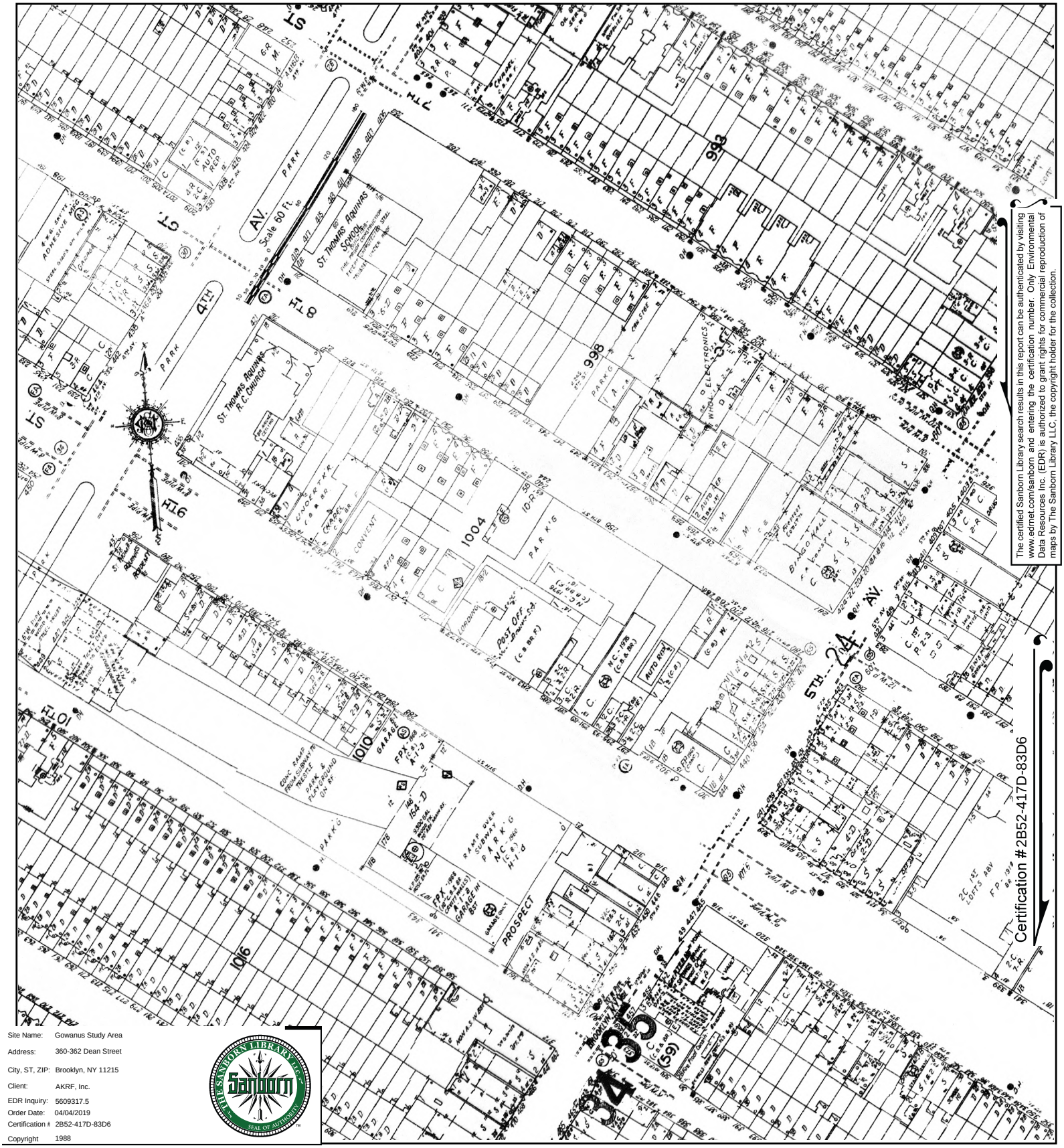

The certified Sanborn Library search results in this report can be authenticated by visiting www.edrnet.com/sanborn and entering the certification number. Only Environmental Data Resources Inc. (EDR) is authorized to grant rights for commercial reproduction of maps by The Sanborn Library LLC, the copyright holder for the collection.

Site Name:	Gowanus Study Area
Address:	360-362 Dean Street
City, ST, ZIP:	Brooklyn, NY 11215
Client:	AKRF, Inc.
EDR Inquiry:	5609317.5
Order Date:	04/04/2019
Certification #:	2B52-417D-83D6
Copyright	1988

This Certified Sanborn Map combines the following sheets.
Outlined areas indicate map sheets within the collection.

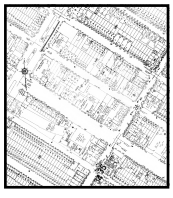

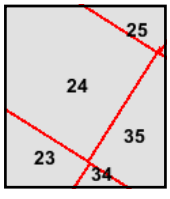

Volume 6, Sheet 35
Volume 6, Sheet 34
Volume 6, Sheet 24
Volume 6, Sheet 23

0 Feet 150 300 600

N

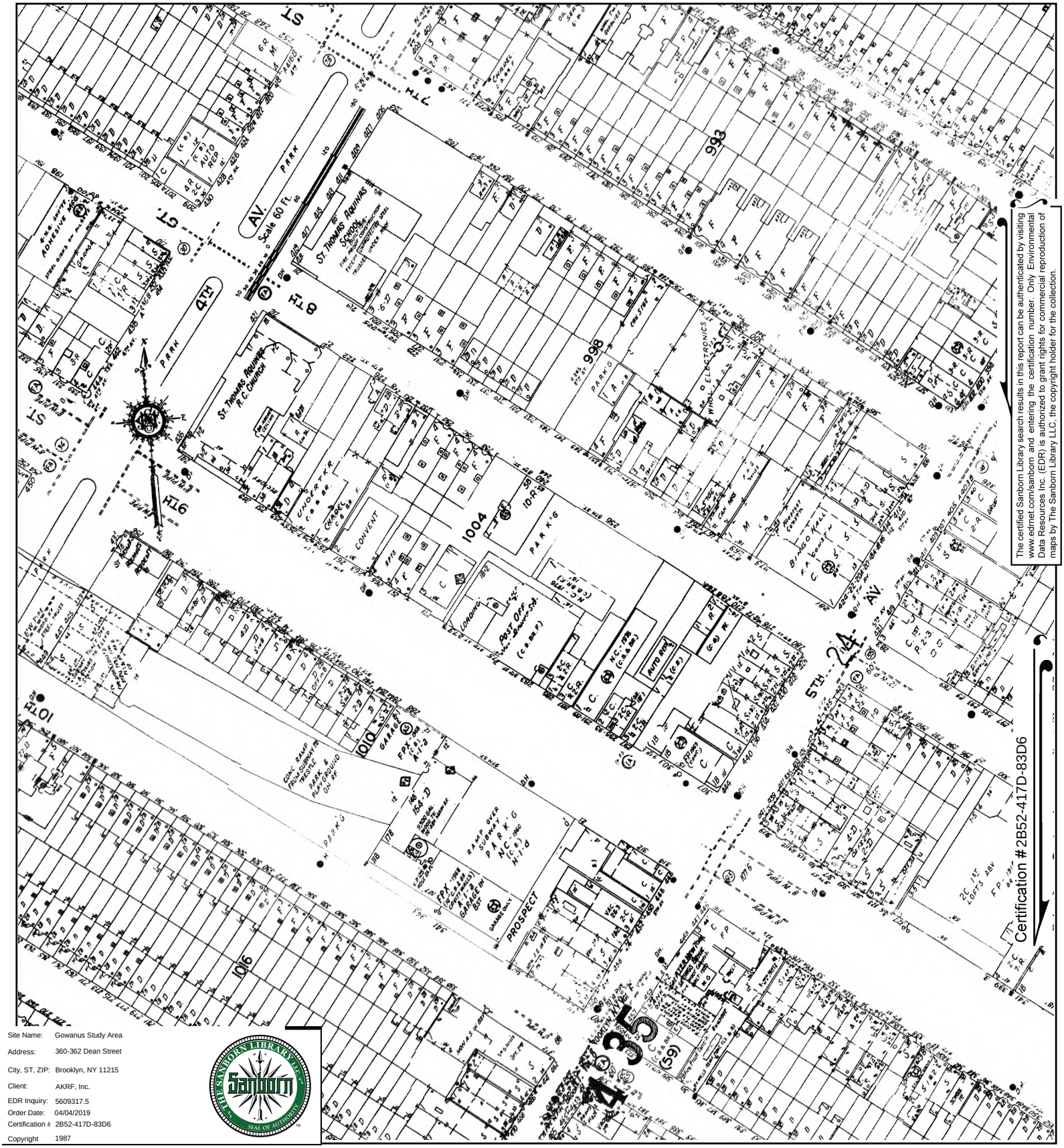

The certified Sanborn Library search results in this report can be authenticated by visiting www.edrnet.com/sanborn and entering the certification number. Only Environmental Data Resources Inc. (EDR) is authorized to grant rights for commercial reproduction of maps by The Sanborn Library LLC, the copyright holder for the collection.

Site Name:	Gowanus Study Area
Address:	360-362 Dean Street
City, ST, ZIP:	Brooklyn, NY 11215
Client:	AKRF, Inc.
EDR Inquiry:	5609317.5
Order Date:	04/04/2019
Certification #:	2B52-417D-83D6
Copyright	1987

This Certified Sanborn Map combines the following sheets.
Outlined areas indicate map sheets within the collection.



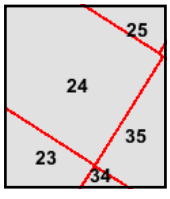

Volume 6, Sheet 24
Volume 6, Sheet 23
Volume 6, Sheet 35
Volume 6, Sheet 34

0 Feet 150 300 600

N

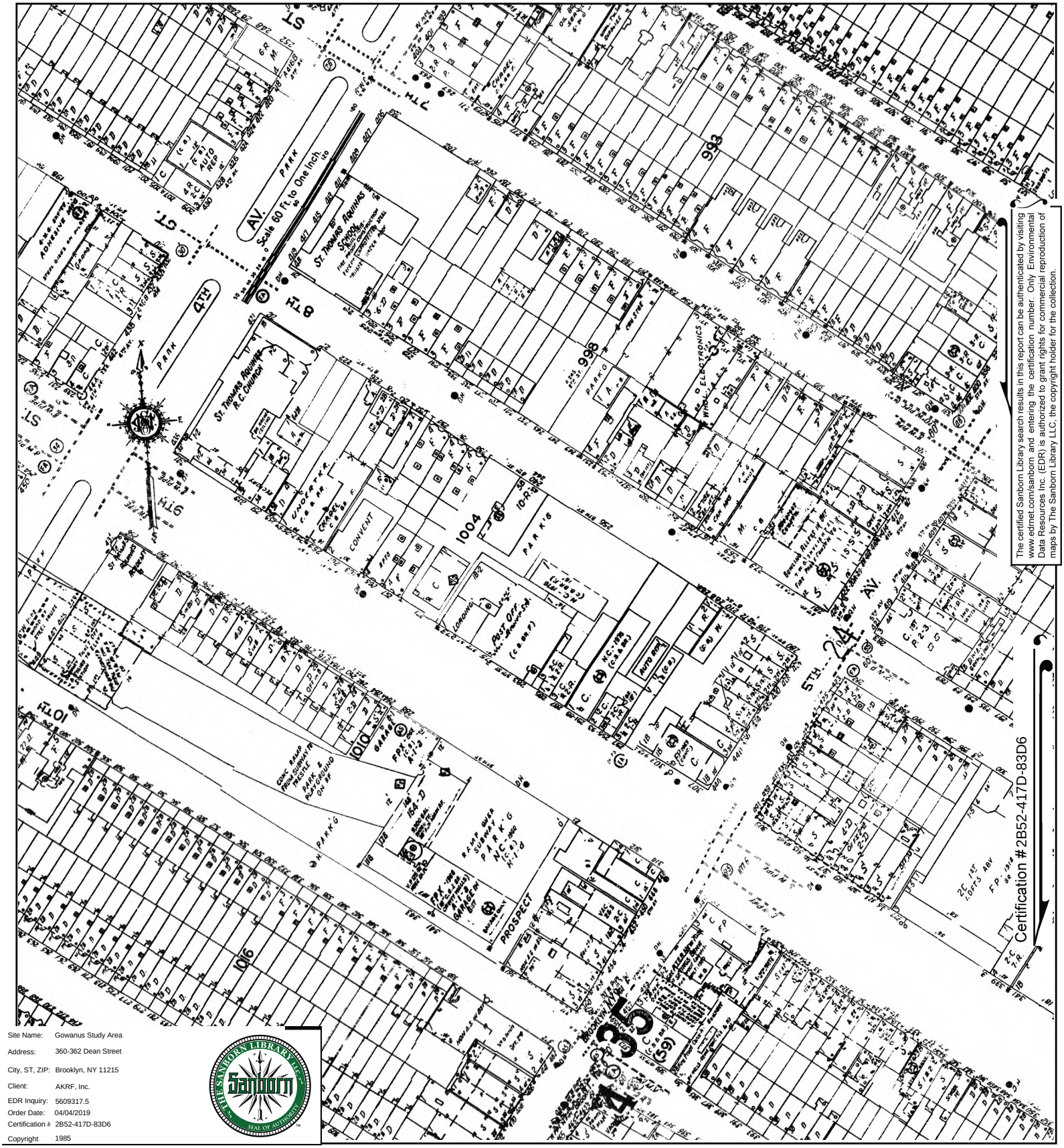

The certified Sanborn Library search results in this report can be authenticated by visiting www.edrnet.com/sanborn and entering the certification number. Only Environmental Data Resources Inc. (EDR) is authorized to grant rights for commercial reproduction of maps by The Sanborn Library LLC, the copyright holder for the collection.

Site Name:	Gowanus Study Area
Address:	360-362 Dean Street
City, ST, ZIP:	Brooklyn, NY 11215
Client:	AKRF, Inc.
EDR Inquiry:	5609317.5
Order Date:	04/04/2019
Certification #:	2B52-417D-83D6
Copyright	1985

This Certified Sanborn Map combines the following sheets.
Outlined areas indicate map sheets within the collection.

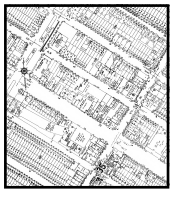

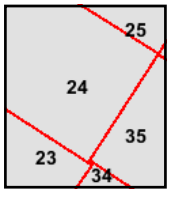

Volume 6, Sheet 35
Volume 6, Sheet 34
Volume 6, Sheet 24
Volume 6, Sheet 23

0 Feet 150 300 600

N

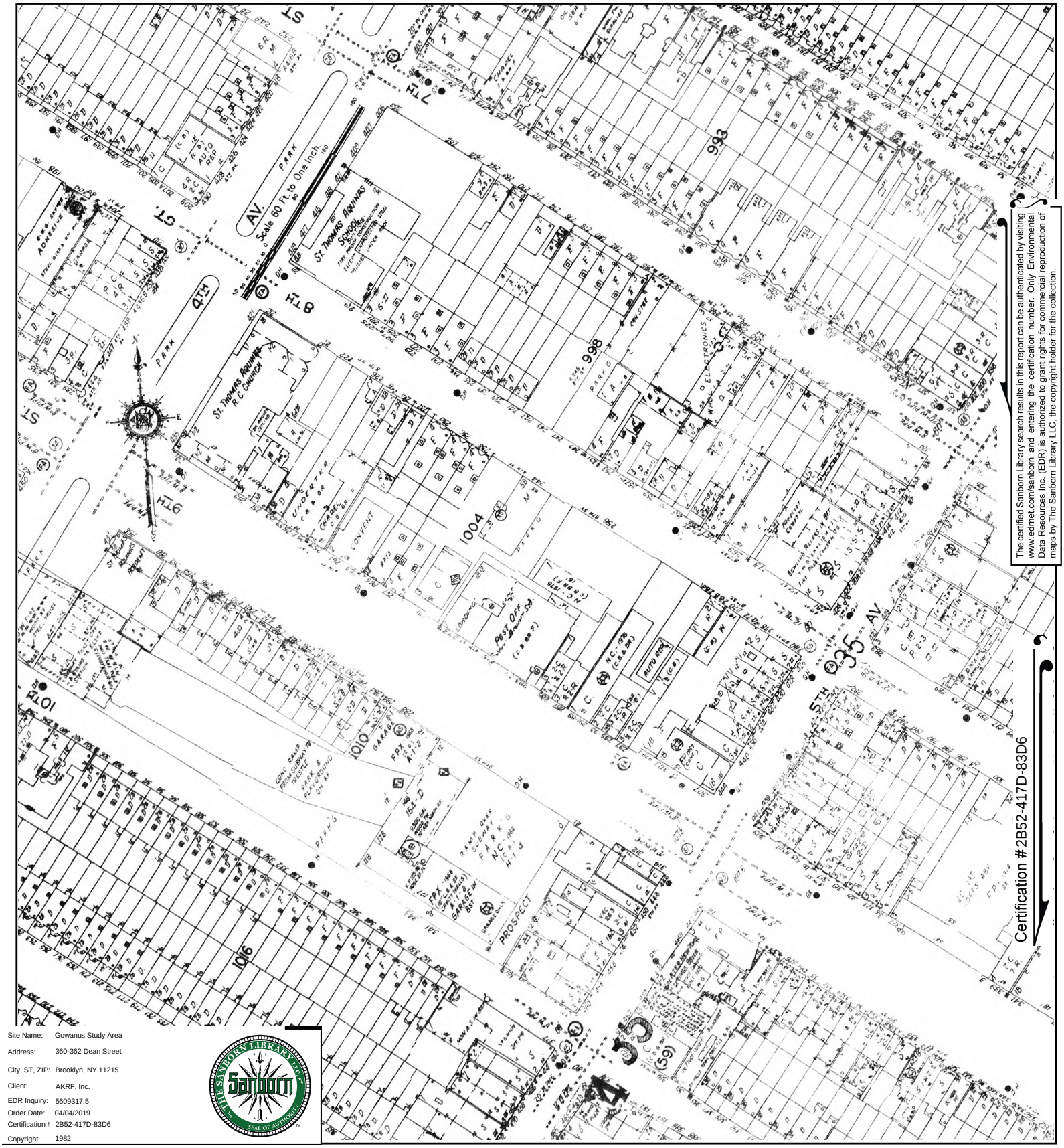

The certified Sanborn Library search results in this report can be authenticated by visiting www.edrnet.com/sanborn and entering the certification number. Only Environmental Data Resources Inc. (EDR) is authorized to grant rights for commercial reproduction of maps by The Sanborn Library LLC, the copyright holder for the collection.

Certification #2B52-417D-83D6

Site Name:	Gowanus Study Area
Address:	360-362 Dean Street
City, ST, ZIP:	Brooklyn, NY 11215
Client:	AKRF, Inc.
EDR Inquiry:	5609317.5
Order Date:	04/04/2019
Certification #	2B52-417D-83D6
Copyright	1982

This Certified Sanborn Map combines the following sheets.
Outlined areas indicate map sheets within the collection.

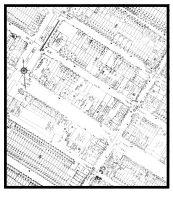

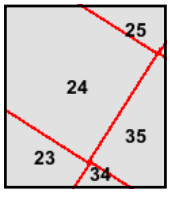

Volume 6, Sheet 35
Volume 6, Sheet 34
Volume 6, Sheet 24
Volume 6, Sheet 23

0 Feet 150 300 600

N



The certified Sanborn Library search results in this report can be authenticated by visiting www.edrnet.com/sanborn and entering the certification number. Only Environmental Data Resources Inc. (EDR) is authorized to grant rights for commercial reproduction of maps by The Sanborn Library LLC, the copyright holder for the collection.

Certification #2B52-417D-83D6

Site Name:	Gowanus Study Area
Address:	360-362 Dean Street
City, ST, ZIP:	Brooklyn, NY 11215
Client:	AKRF, Inc.
EDR Inquiry:	5609317.5
Order Date:	04/04/2019
Certification #	2B52-417D-83D6
Copyright	1980

This Certified Sanborn Map combines the following sheets.
Outlined areas indicate map sheets within the collection.



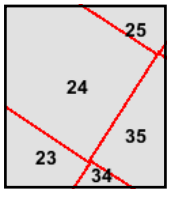

Volume 6, Sheet 23
Volume 6, Sheet 35
Volume 6, Sheet 34
Volume 6, Sheet 35
Volume 6, Sheet 34
Volume 6, Sheet 24
Volume 6, Sheet 23
Volume 6, Sheet 24

0 Feet 150 300 600

N

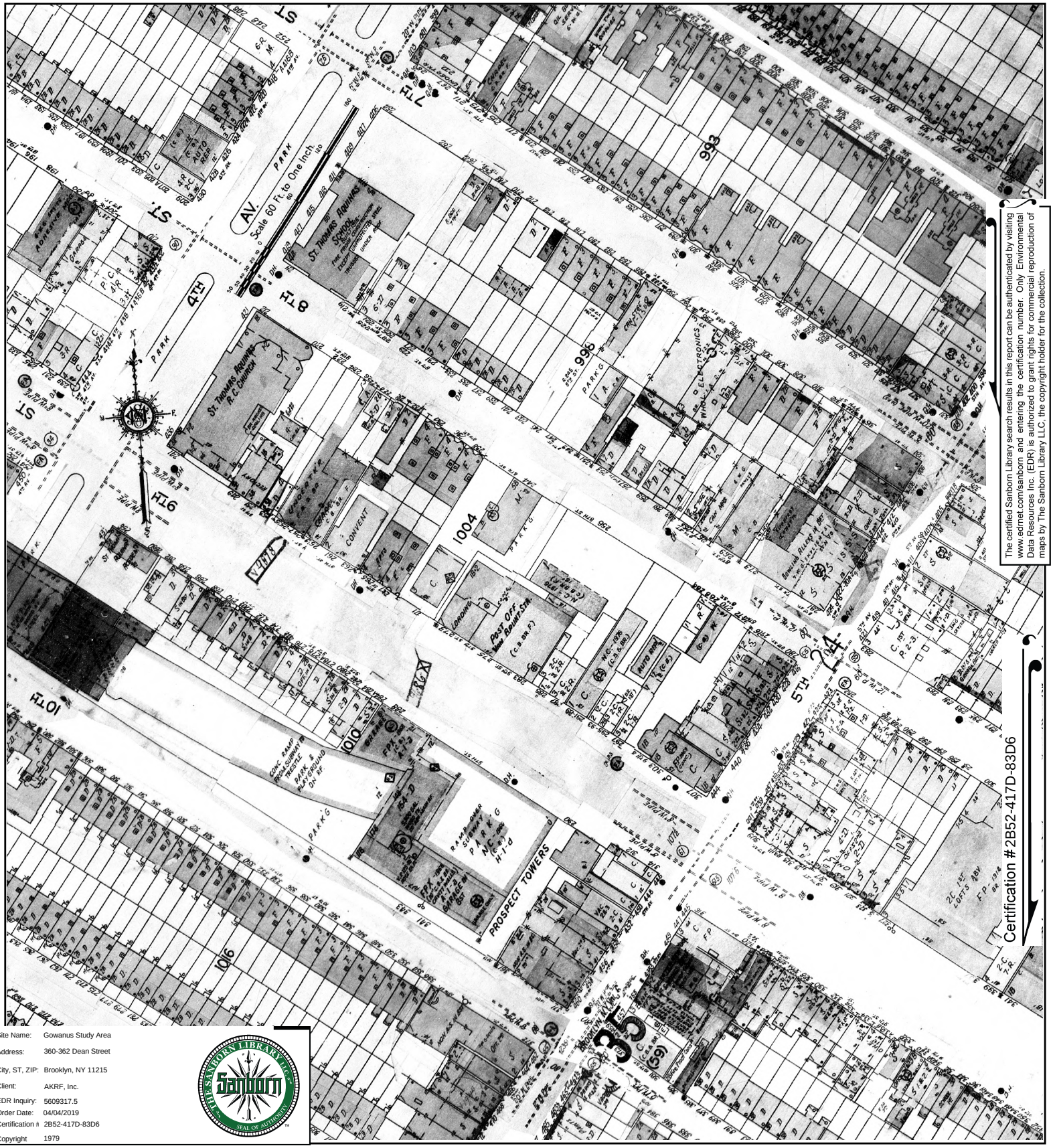

The certified Sanborn Library search results in this report can be authenticated by visiting www.edrnet.com/sanborn and entering the certification number. Only Environmental Data Resources Inc. (EDR) is authorized to grant rights for commercial reproduction of maps by The Sanborn Library LLC, the copyright holder for the collection.

Site Name:	Gowanus Study Area
Address:	360-362 Dean Street
City, ST, ZIP:	Brooklyn, NY 11215
Client:	AKRF, Inc.
EDR Inquiry:	5609317.5
Order Date:	04/04/2019
Certification #:	2B52-417D-83D6
Copyright	1979

This Certified Sanborn Map combines the following sheets.
Outlined areas indicate map sheets within the collection.

0 Feet 150 300 600



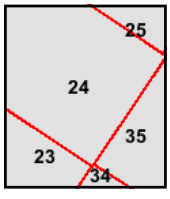

Volume 6, Sheet 24
Volume 6, Sheet 23
Volume 6, Sheet 35
Volume 6, Sheet 34

N

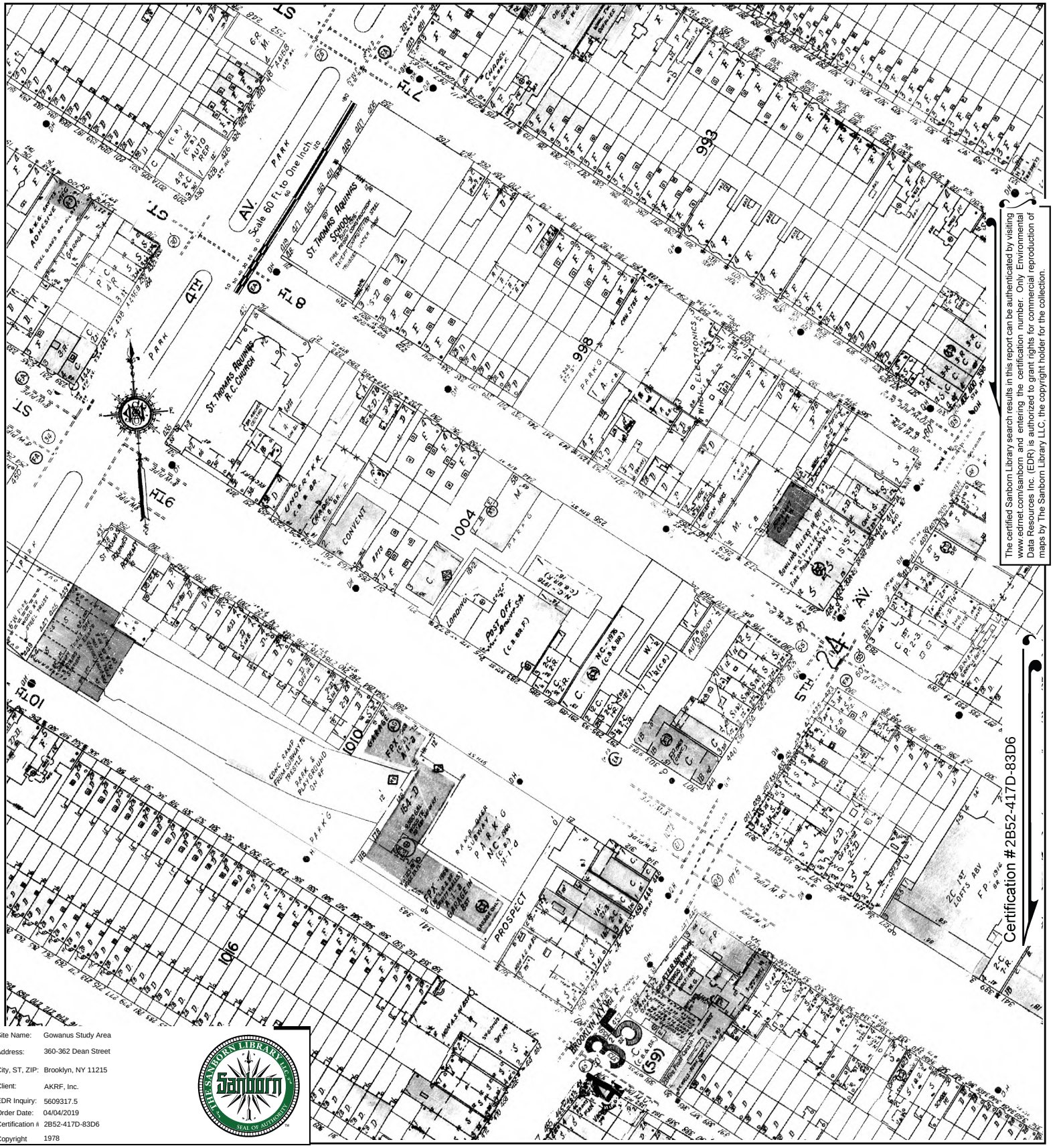

The certified Sanborn Library search results in this report can be authenticated by visiting www.edrnet.com/sanborn and entering the certification number. Only Environmental Data Resources Inc. (EDR) is authorized to grant rights for commercial reproduction of maps by The Sanborn Library LLC, the copyright holder for the collection.

Site Name:	Gowanus Study Area
Address:	360-362 Dean Street
City, ST, ZIP:	Brooklyn, NY 11215
Client:	AKRF, Inc.
EDR Inquiry:	5609317.5
Order Date:	04/04/2019
Certification #	2B52-417D-83D6
Copyright	1978

This Certified Sanborn Map combines the following sheets.
Outlined areas indicate map sheets within the collection.

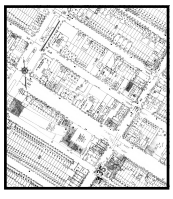

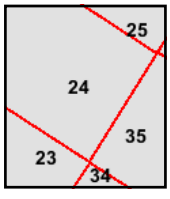

Volume 6, Sheet 35
Volume 6, Sheet 34
Volume 6, Sheet 24
Volume 6, Sheet 23

0 Feet 150 300 600

N

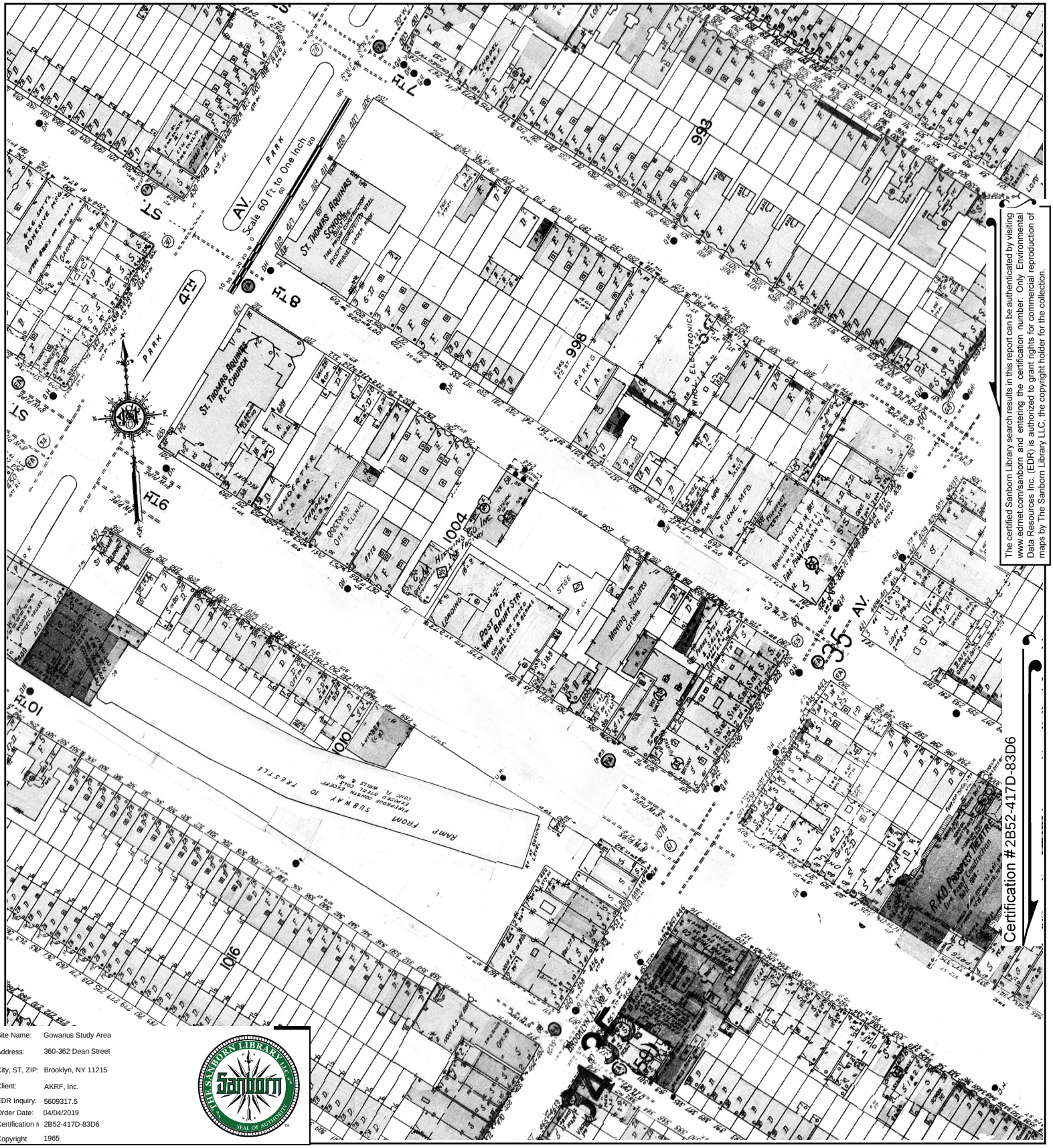

The certified Sanborn Library search results in this report can be authenticated by visiting www.edrnet.com/sanborn and entering the certification number. Only Environmental Data Resources Inc. (EDR) is authorized to grant rights for commercial reproduction of maps by The Sanborn Library LLC, the copyright holder for the collection.

Site Name:	Gowanus Study Area
Address:	360-362 Dean Street
City, ST, ZIP:	Brooklyn, NY 11215
Client:	AKRF, Inc.
EDR Inquiry:	5609317.5
Order Date:	04/04/2019
Certification #:	2B52-417D-83D6
Copyright	1965

This Certified Sanborn Map combines the following sheets.
Outlined areas indicate map sheets within the collection.

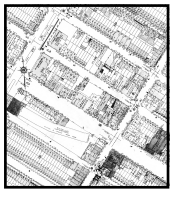

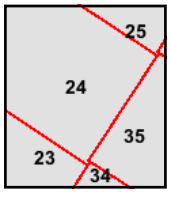

Volume 6, Sheet 35
Volume 6, Sheet 34
Volume 6, Sheet 24
Volume 6, Sheet 23

0 Feet 150 300 600

N

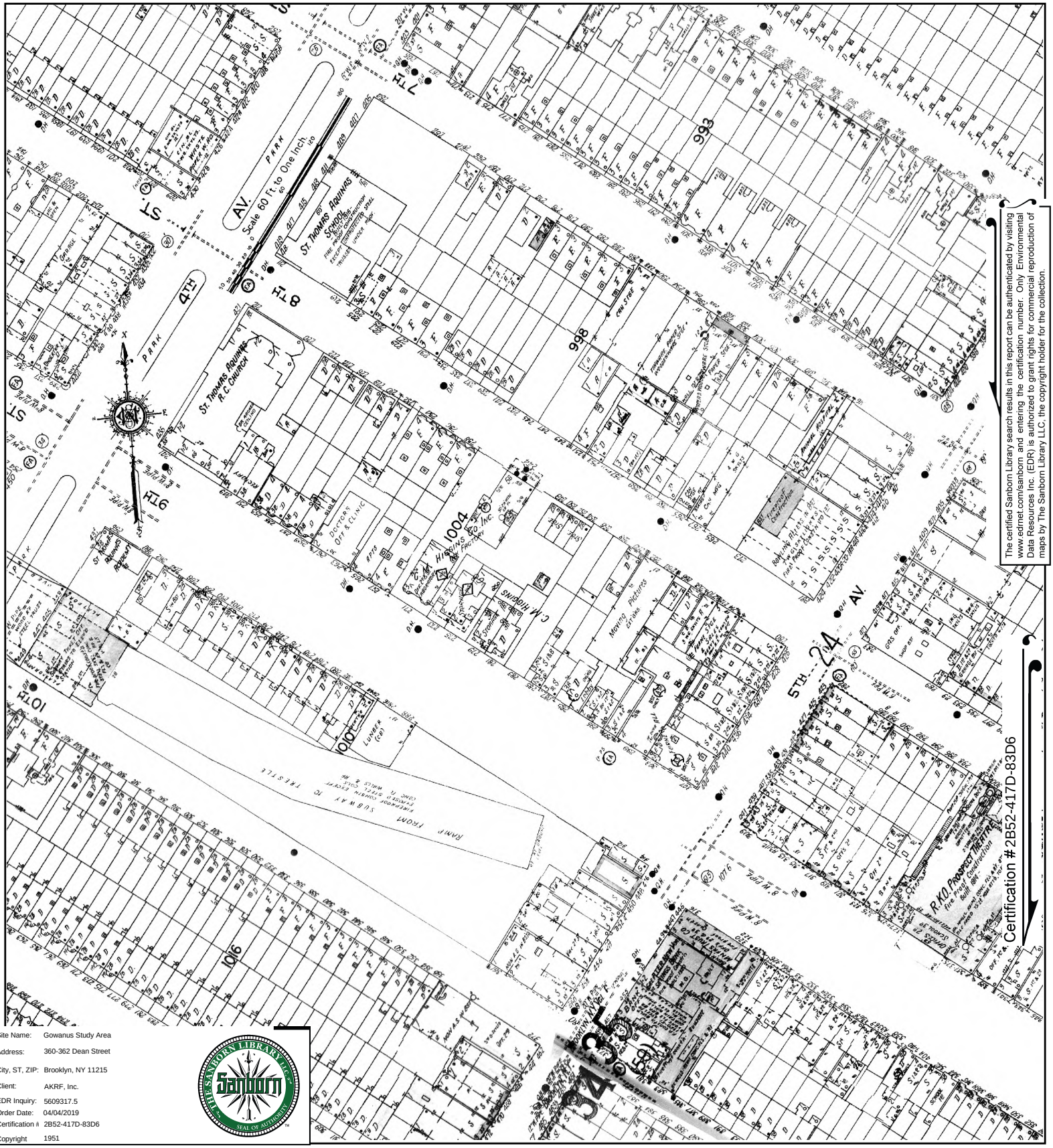

The certified Sanborn Library search results in this report can be authenticated by visiting www.edrnet.com/sanborn and entering the certification number. Only Environmental Data Resources Inc. (EDR) is authorized to grant rights for commercial reproduction of maps by The Sanborn Library LLC, the copyright holder for the collection.

Site Name:	Gowanus Study Area
Address:	360-362 Dean Street
City, ST, ZIP:	Brooklyn, NY 11215
Client:	AKRF, Inc.
EDR Inquiry:	5609317.5
Order Date:	04/04/2019
Certification #	2B52-417D-83D6
Copyright	1951

This Certified Sanborn Map combines the following sheets.
Outlined areas indicate map sheets within the collection.

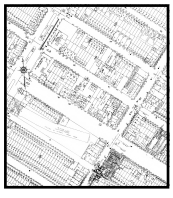

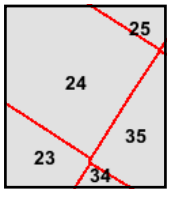

Volume 6, Sheet 35
Volume 6, Sheet 34
Volume 6, Sheet 24
Volume 6, Sheet 23

0 Feet 150 300 600

N

The certified Sanborn Library search results in this report can be authenticated by visiting www.edrnet.com/sanborn and entering the certification number. Only Environmental Data Resources Inc. (EDR) is authorized to grant rights for commercial reproduction of maps by The Sanborn Library LLC, the copyright holder for the collection.

Certification #2B52-417D-83D6

Site Name: Gowanus Study Area
Address: 360-362 Dean Street
City, ST, ZIP: Brooklyn, NY 11215
Client: AKRF, Inc.
EDR Inquiry: 5609317.5
Order Date: 04/04/2019
Certification #: 2B52-417D-83D6
Copyright: 1928

This Certified Sanborn Map combines the following sheets.
Outlined areas indicate map sheets within the collection.

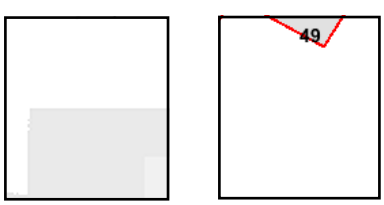

Volume Pier Maps, Sheet 49

0 Feet 150 300 600

N

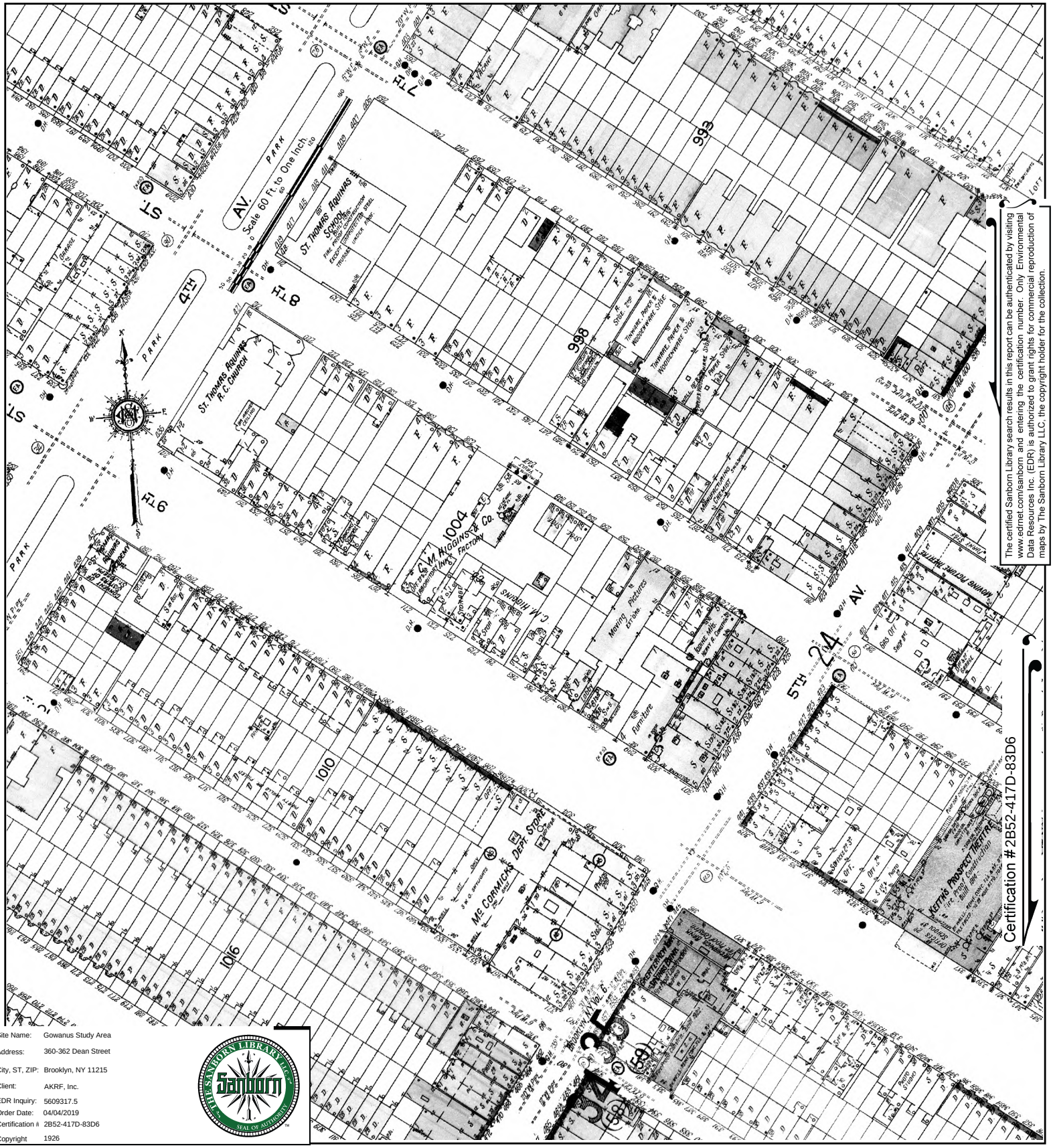

The certified Sanborn Library search results in this report can be authenticated by visiting www.edrnet.com/sanborn and entering the certification number. Only Environmental Data Resources Inc. (EDR) is authorized to grant rights for commercial reproduction of maps by The Sanborn Library LLC, the copyright holder for the collection.

Certification #2B52-417D-83D6

Site Name:	Gowanus Study Area
Address:	360-362 Dean Street
City, ST, ZIP:	Brooklyn, NY 11215
Client:	AKRF, Inc.
EDR Inquiry:	5609317.5
Order Date:	04/04/2019
Certification #:	2B52-417D-83D6
Copyright	1926

This Certified Sanborn Map combines the following sheets.
Outlined areas indicate map sheets within the collection.

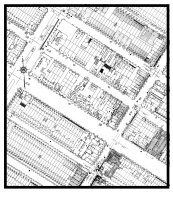

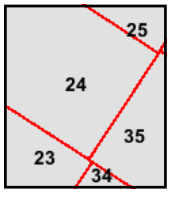

Volume 6, Sheet 35
Volume 6, Sheet 34
Volume 6, Sheet 24
Volume 6, Sheet 23

0 Feet 150 300 600

N

The certified Sanborn Library search results in this report can be authenticated by visiting www.edrnet.com/sanborn and entering the certification number. Only Environmental Data Resources Inc. (EDR) is authorized to grant rights for commercial reproduction of maps by The Sanborn Library LLC, the copyright holder for the collection.

Certification #2B52-417D-83D6

Site Name: Gowanus Study Area
Address: 360-362 Dean Street
City, ST, ZIP: Brooklyn, NY 11215
Client: AKRF, Inc.
EDR Inquiry: 5609317.5
Order Date: 04/04/2019
Certification #: 2B52-417D-83D6
Copyright: 1922

This Certified Sanborn Map combines the following sheets. Outlined areas indicate map sheets within the collection.



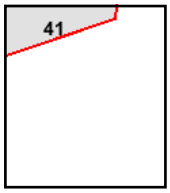

Volume Pier Maps, Sheet 41

0 Feet 150 300 600

N



The certified Sanborn Library search results in this report can be authenticated by visiting www.edrnet.com/sanborn and entering the certification number. Only Environmental Data Resources Inc. (EDR) is authorized to grant rights for commercial reproduction of maps by The Sanborn Library LLC, the copyright holder for the collection.

Site Name:	Gowanus Study Area
Address:	360-362 Dean Street
City, ST, ZIP:	Brooklyn, NY 11225
Client:	AKRF, Inc.
EDR Inquiry:	5609317.5
Order Date:	04/04/2019
Certification #:	2B52-417D-83D6
Copyright	1906

This Certified Sanborn Map combines the following sheets.
Outlined areas indicate map sheets within the collection.

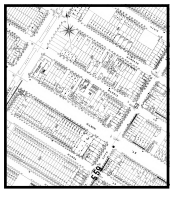

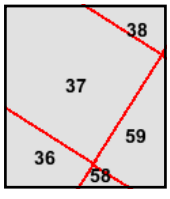

Volume 6, Sheet 37
Volume 6, Sheet 36
Volume 6, Sheet 59
Volume 6, Sheet 58

0 Feet 150 300 600

N

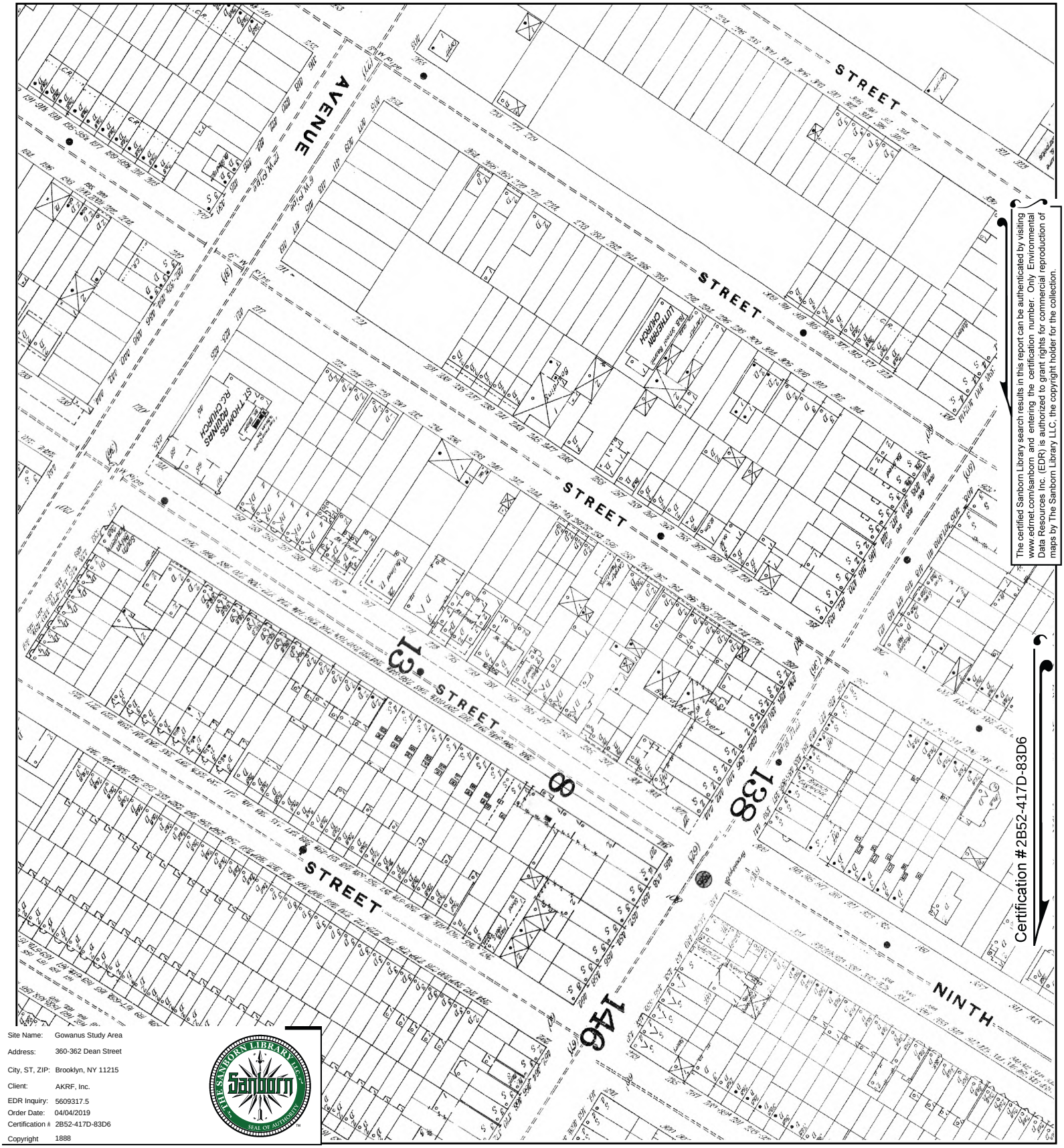

The certified Sanborn Library search results in this report can be authenticated by visiting www.edrnet.com/sanborn and entering the certification number. Only Environmental Data Resources Inc. (EDR) is authorized to grant rights for commercial reproduction of maps by The Sanborn Library LLC, the copyright holder for the collection.

Certification #2B52-417D-83D6

Site Name:	Gowanus Study Area
Address:	360-362 Dean Street
City, ST, ZIP:	Brooklyn, NY 11215
Client:	AKRF, Inc.
EDR Inquiry:	5609317.5
Order Date:	04/04/2019
Certification #:	2B52-417D-83D6
Copyright	1888

This Certified Sanborn Map combines the following sheets.
Outlined areas indicate map sheets within the collection.

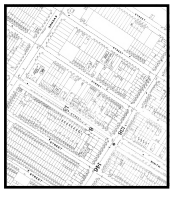

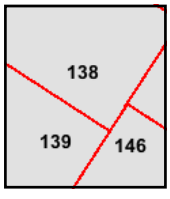

Volume 6, Sheet 146
Volume 6, Sheet 146
Volume 6, Sheet 139
Volume 6, Sheet 138

0 Feet 150 300 600

N

Gowanus Study Area

360-362 Dean Street

Brooklyn, NY 11215

Inquiry Number: 5609317.5

April 04, 2019

Certified Sanborn® Map Report

6 Armstrong Road, 4th floor
Shelton, CT 06484
Toll Free: 800.352.0050
www.edrnet.com

Certified Sanborn® Map Report

04/04/19

Site Name:

Gowanus Study Area
360-362 Dean Street
Brooklyn, NY 11215
EDR Inquiry # 5609317.5

Client Name:

AKRF, Inc.
440 Park Avenue, South 7th Floor
New York, NY 10016
Contact: Neoma Chefalo

The Sanborn Library has been searched by EDR and maps covering the target property location as provided by AKRF, Inc. were identified for the years listed below. The Sanborn Library is the largest, most complete collection of fire insurance maps. The collection includes maps from Sanborn, Bromley, Perris & Browne, Hopkins, Barlow, and others. Only Environmental Data Resources Inc. (EDR) is authorized to grant rights for commercial reproduction of maps by the Sanborn Library LLC, the copyright holder for the collection. Results can be authenticated by visiting www.edrnet.com/sanborn.

The Sanborn Library is continually enhanced with newly identified map archives. This report accesses all maps in the collection as of the day this report was generated.

Certified Sanborn Results:

Certification # 2B52-417D-83D6

PO # 180428

Project 180428

Maps Provided:

2007	1995	1985	1965
2006	1994	1982	1951
2005	1993	1981	1950
2004	1992	1980	1938
2003	1991	1979	1928
2002	1988	1978	1926
2001	1987	1977	1922
1996	1986	1969	1915

1906
1904
1888
1866

Sanborn® Library search results
Certification #: 2B52-417D-83D6

The Sanborn Library includes more than 1.2 million fire insurance maps from Sanborn, Bromley, Perris & Browne, Hopkins, Barlow and others which track historical property usage in approximately 12,000 American cities and towns. Collections searched:

- ☑ Library of Congress
- ☑ University Publications of America
- ☑ EDR Private Collection

The Sanborn Library LLC Since 1866™

Limited Permission To Make Copies

AKRF, Inc. (the client) is permitted to make up to FIVE photocopies of this Sanborn Map transmittal and each fire insurance map accompanying this report solely for the limited use of its customer. No one other than the client is authorized to make copies. Upon request made directly to an EDR Account Executive, the client may be permitted to make a limited number of additional photocopies. This permission is conditioned upon compliance by the client, its customer and their agents with EDR's copyright policy; a copy of which is available upon request.

Disclaimer - Copyright and Trademark Notice

This Report contains certain information obtained from a variety of public and other sources reasonably available to Environmental Data Resources, Inc. It cannot be concluded from this Report that coverage information for the target and surrounding properties does not exist from other sources. NO WARRANTY EXPRESSED OR IMPLIED, IS MADE WHATSOEVER IN CONNECTION WITH THIS REPORT. ENVIRONMENTAL DATA RESOURCES, INC. SPECIFICALLY DISCLAIMS THE MAKING OF ANY SUCH WARRANTIES, INCLUDING WITHOUT LIMITATION, MERCHANTABILITY OR FITNESS FOR A PARTICULAR USE OR PURPOSE. ALL RISK IS ASSUMED BY THE USER. IN NO EVENT SHALL ENVIRONMENTAL DATA RESOURCES, INC. BE LIABLE TO ANYONE, WHETHER ARISING OUT OF ERRORS OR OMISSIONS, NEGLIGENCE, ACCIDENT OR ANY OTHER CAUSE, FOR ANY LOSS OF DAMAGE, INCLUDING, WITHOUT LIMITATION, SPECIAL, INCIDENTAL, CONSEQUENTIAL, OR EXEMPLARY DAMAGES. ANY LIABILITY ON THE PART OF ENVIRONMENTAL DATA RESOURCES, INC. IS STRICTLY LIMITED TO A REFUND OF THE AMOUNT PAID FOR THIS REPORT. Purchaser accepts this Report "AS IS". Any analyses, estimates, ratings, environmental risk levels or risk codes provided in this Report are provided for illustrative purposes only, and are not intended to provide, nor should they be interpreted as providing any facts regarding, or prediction or forecast of, any environmental risk for any property. Only a Phase I Environmental Site Assessment performed by an environmental professional can provide information regarding the environmental risk for any property. Additionally, the information provided in this Report is not to be construed as legal advice.

Copyright 2019 by Environmental Data Resources, Inc. All rights reserved. Reproduction in any media or format, in whole or in part, of any report or map of Environmental Data Resources, Inc., or its affiliates, is prohibited without prior written permission.

EDR and its logos (including Sanborn and Sanborn Map) are trademarks of Environmental Data Resources, Inc. or its affiliates. All other trademarks used herein are the property of their respective owners.

Sanborn Sheet Key

This Certified Sanborn Map Report is based upon the following Sanborn Fire Insurance map sheets.

2007 Source Sheets



Volume 1, Sheet 46
2007

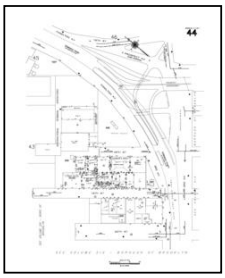

Volume 1, Sheet 44
2007



Volume 6, Sheet 21
2007

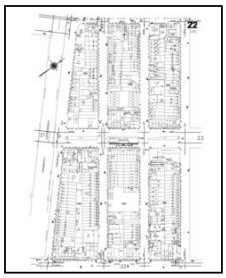

Volume 6, Sheet 22
2007



Volume 6, Sheet 23
2007

2006 Source Sheets



Volume 6, Sheet 21
2006



Volume 6, Sheet 22
2006



Volume 6, Sheet 23
2006

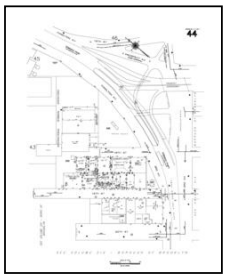

Volume 1, Sheet 44
2006



Volume 1, Sheet 46
2006

Sanborn Sheet Key

This Certified Sanborn Map Report is based upon the following Sanborn Fire Insurance map sheets.

2005 Source Sheets



Volume 6, Sheet 21
2005

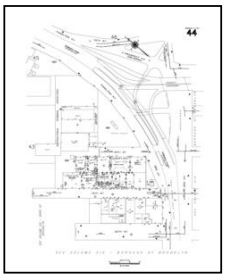

Volume 1, Sheet 44
2005



Volume 1, Sheet 46
2005



Volume 6, Sheet 22
2005



Volume 6, Sheet 23
2005

2004 Source Sheets



Volume 6, Sheet 21
2004



Volume 6, Sheet 22
2004



Volume 6, Sheet 23
2004

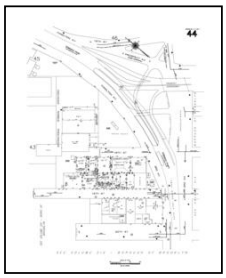

Volume 1, Sheet 44
2004



Volume 1, Sheet 46
2004

Sanborn Sheet Key

This Certified Sanborn Map Report is based upon the following Sanborn Fire Insurance map sheets.

2003 Source Sheets



Volume 6, Sheet 21
2003



Volume 6, Sheet 22
2003



Volume 6, Sheet 23
2003

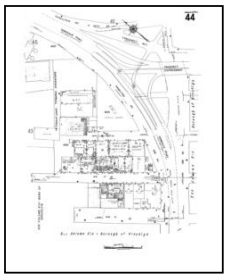

Volume 1, Sheet 44
2003



Volume 1, Sheet 46
2003

2002 Source Sheets



Volume 1, Sheet 44
2002



Volume 1, Sheet 46
2002



Volume 6, Sheet 21
2002



Volume 6, Sheet 22
2002



Volume 6, Sheet 23
2002

Sanborn Sheet Key

This Certified Sanborn Map Report is based upon the following Sanborn Fire Insurance map sheets.

2001 Source Sheets

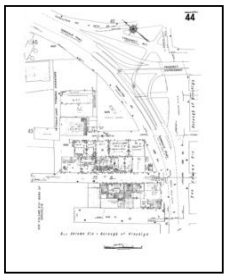

Volume 1, Sheet 44
2001



Volume 1, Sheet 46
2001



Volume 6, Sheet 21
2001

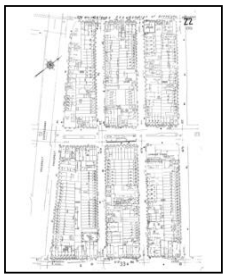

Volume 6, Sheet 22
2001



Volume 6, Sheet 23
2001

1996 Source Sheets



Volume 1, Sheet 44
1996



Volume 1, Sheet 46
1996

1995 Source Sheets



Volume 1, Sheet 44
1995



Volume 1, Sheet 46
1995



Volume 6, Sheet 22
1995



Volume 6, Sheet 23
1995



Volume 6, Sheet 21
1995

Sanborn Sheet Key

This Certified Sanborn Map Report is based upon the following Sanborn Fire Insurance map sheets.

1994 Source Sheets

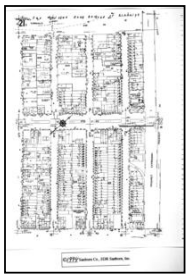
Volume 6, Sheet 21
1994


Volume 6, Sheet 22
1994


Volume 6, Sheet 23
1994

1993 Source Sheets


Volume 6, Sheet 21
1993


Volume 6, Sheet 22
1993


Volume 6, Sheet 23
1993


Volume 1, Sheet 44
1993


Volume 1, Sheet 46
1993

1992 Source Sheets


Volume 1, Sheet 44
1992


Volume 1, Sheet 46
1992

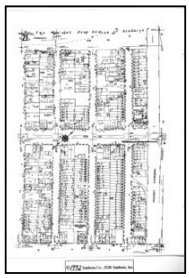
Volume 6, Sheet 21
1992


Volume 6, Sheet 22
1992


Volume 6, Sheet 23
1992

1991 Source Sheets


Volume 6, Sheet 21
1991


Volume 6, Sheet 22
1991


Volume 6, Sheet 23
1991


Volume 1, Sheet 44
1991


Volume 1, Sheet 46
1991

Sanborn Sheet Key

This Certified Sanborn Map Report is based upon the following Sanborn Fire Insurance map sheets.

1988 Source Sheets

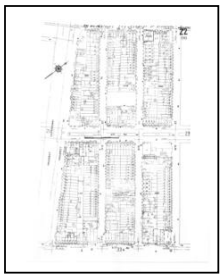
Volume 6, Sheet 22
1988


Volume 6, Sheet 23
1988

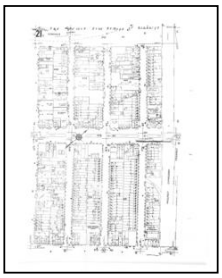
Volume 6, Sheet 21
1988

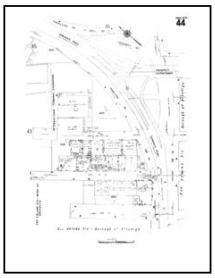
Volume 1, Sheet 44
1988


Volume 1, Sheet 46
1988

1987 Source Sheets


Volume 1, Sheet 46
1987

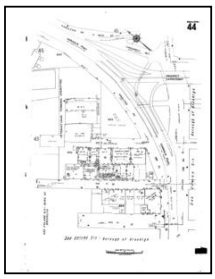
Volume 1, Sheet 44
1987


Volume 6, Sheet 21
1987

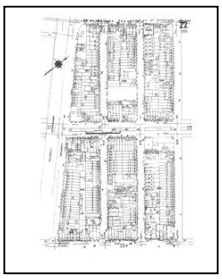
Volume 6, Sheet 22
1987


Volume 6, Sheet 23
1987

1986 Source Sheets

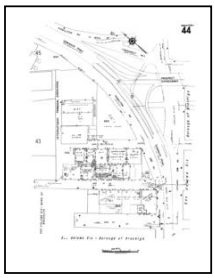
Volume 1, Sheet 44
1986


Volume 1, Sheet 46
1986

1985 Source Sheets


Volume 6, Sheet 23
1985

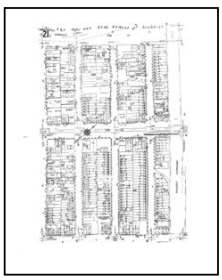
Volume 6, Sheet 21
1985


Volume 6, Sheet 22
1985

Sanborn Sheet Key

This Certified Sanborn Map Report is based upon the following Sanborn Fire Insurance map sheets.

1982 Source Sheets


Volume 6, Sheet 23
1982


Volume 6, Sheet 21
1982

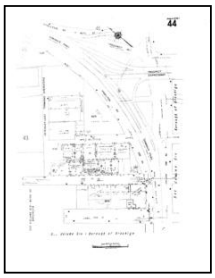
Volume 1, Sheet 44
1982

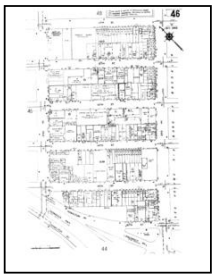
Volume 1, Sheet 46
1982

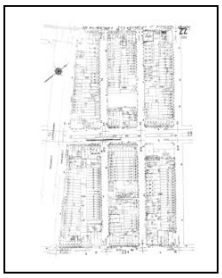
Volume 6, Sheet 22
1982

1981 Source Sheets


Volume 1, Sheet 44
1981


Volume 1, Sheet 46
1981

1980 Source Sheets

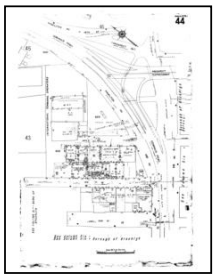
Volume 1, Sheet 44
1980

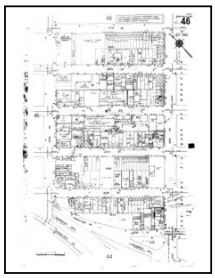
Volume 1, Sheet 46
1980


Volume 6, Sheet 21
1980


Volume 6, Sheet 22
1980


Volume 6, Sheet 23
1980


Volume 6, Sheet 21
1980


Volume 6, Sheet 22
1980


Volume 6, Sheet 23
1980

Sanborn Sheet Key

This Certified Sanborn Map Report is based upon the following Sanborn Fire Insurance map sheets.

1979 Source Sheets



Volume 6, Sheet 21
1979



Volume 6, Sheet 22
1979



Volume 6, Sheet 23
1979

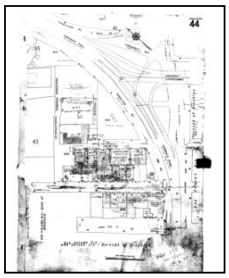

Volume 1, Sheet 44
1979



Volume 1, Sheet 46
1979

1978 Source Sheets



Volume 6, Sheet 21
1978



Volume 6, Sheet 22
1978



Volume 6, Sheet 23
1978

1977 Source Sheets



Volume 1, Sheet 44
1977



Volume 1, Sheet 46
1977

Sanborn Sheet Key

This Certified Sanborn Map Report is based upon the following Sanborn Fire Insurance map sheets.

1969 Source Sheets

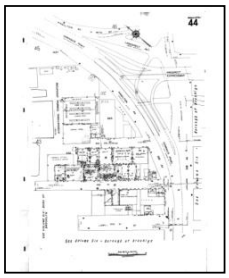

Volume 1, Sheet 44
1969



Volume 1, Sheet 46
1969

1965 Source Sheets



Volume 6, Sheet 23
1965



Volume 6, Sheet 21
1965

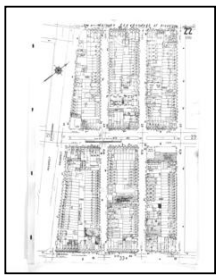

Volume 6, Sheet 22
1965

1951 Source Sheets



Volume 6, Sheet 21
1951



Volume 6, Sheet 22
1951



Volume 6, Sheet 23
1951

1950 Source Sheets



Volume 1, Sheet 44
1950



Volume 1, Sheet 46
1950

Sanborn Sheet Key

This Certified Sanborn Map Report is based upon the following Sanborn Fire Insurance map sheets.

1938 Source Sheets



Volume 1, Sheet 44
1938



Volume 1, Sheet 46
1938

1928 Source Sheets

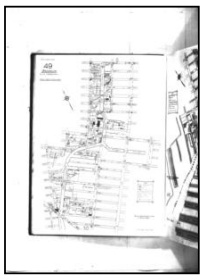

Volume Pier Maps, Sheet 49
1928



Volume Pier Maps, Sheet 50
1928

1926 Source Sheets



Volume 6, Sheet 21
1926

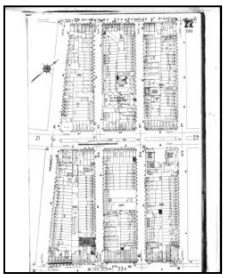

Volume 6, Sheet 22
1926



Volume 6, Sheet 23
1926

1922 Source Sheets



Volume Pier Maps, Sheet 42
1922

Sanborn Sheet Key

This Certified Sanborn Map Report is based upon the following Sanborn Fire Insurance map sheets.

1915 Source Sheets



Volume 1, Sheet 44
1915



Volume 1, Sheet 46
1915

1906 Source Sheets

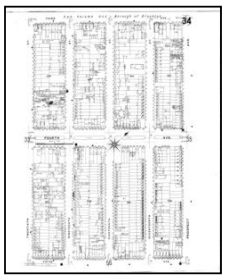

Volume 6, Sheet 34
1906



Volume 6, Sheet 35
1906



Volume 6, Sheet 36
1906

1904 Source Sheets

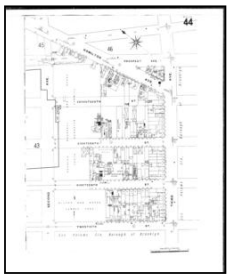

Volume 1, Sheet 44
1904



Volume 1, Sheet 46
1904

1888 Source Sheets



Volume 6, Sheet 139
1888



Volume 6, Sheet 140
1888

Sanborn Sheet Key

This Certified Sanborn Map Report is based upon the following Sanborn Fire Insurance map sheets.

1886 Source Sheets



Volume 1, Sheet 28
1886



Volume 1, Sheet 29
1886

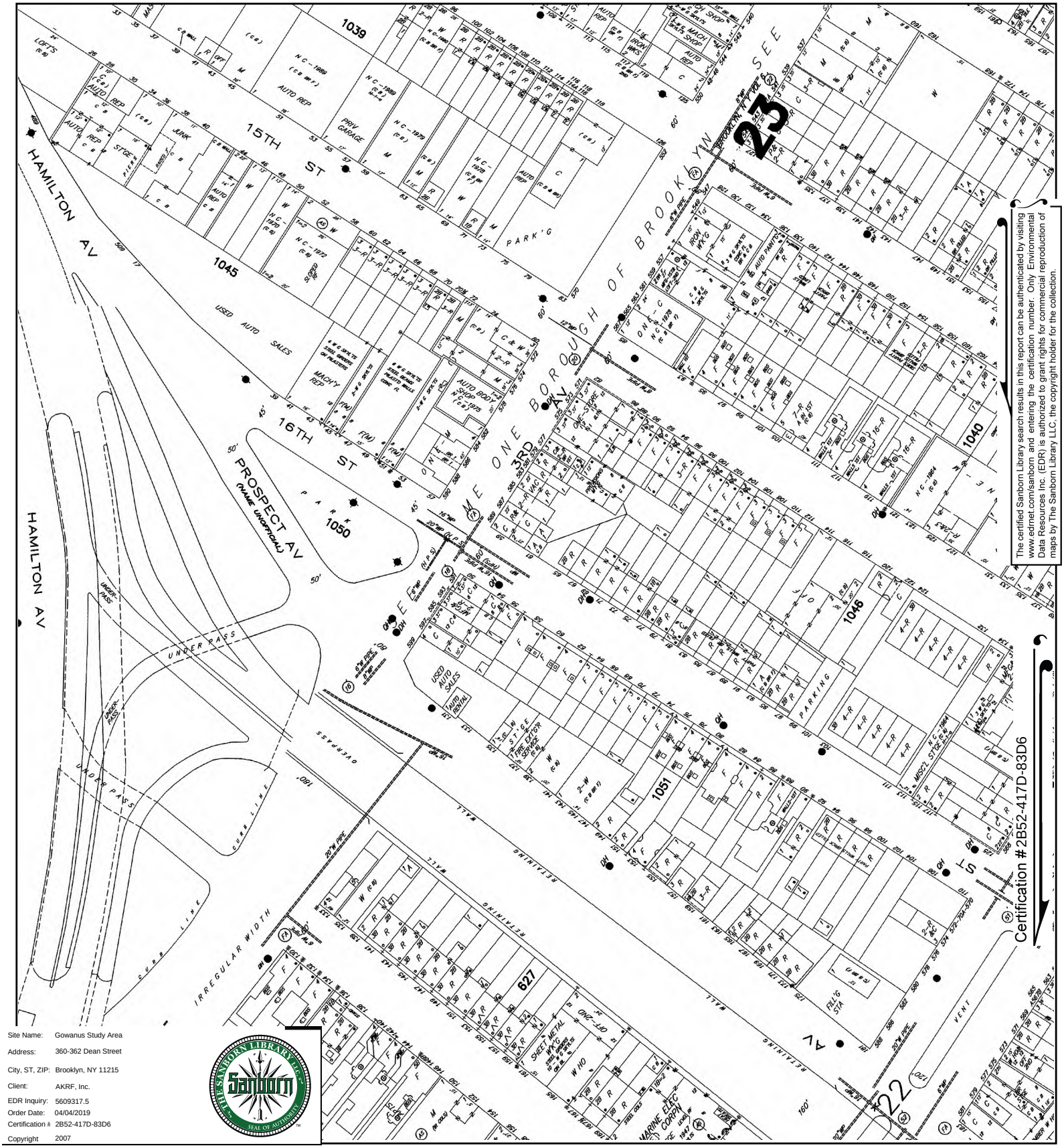

The certified Sanborn Library search results in this report can be authenticated by visiting www.edrnet.com/sanborn and entering the certification number. Only Environmental Data Resources Inc. (EDR) is authorized to grant rights for commercial reproduction of maps by The Sanborn Library LLC, the copyright holder for the collection.

Site Name:	Gowanus Study Area
Address:	360-362 Dean Street
City, ST, ZIP:	Brooklyn, NY 11215
Client:	AKRF, Inc.
EDR Inquiry:	5609317.5
Order Date:	04/04/2019
Certification #	2B52-417D-83D6
Copyright	2007

This Certified Sanborn Map combines the following sheets.
Outlined areas indicate map sheets within the collection.

0 Feet 150 300 600



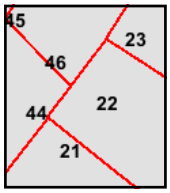

Volume 6, Sheet 23
Volume 6, Sheet 22
Volume 6, Sheet 21
Volume 1, Sheet 44
Volume 1, Sheet 46

N

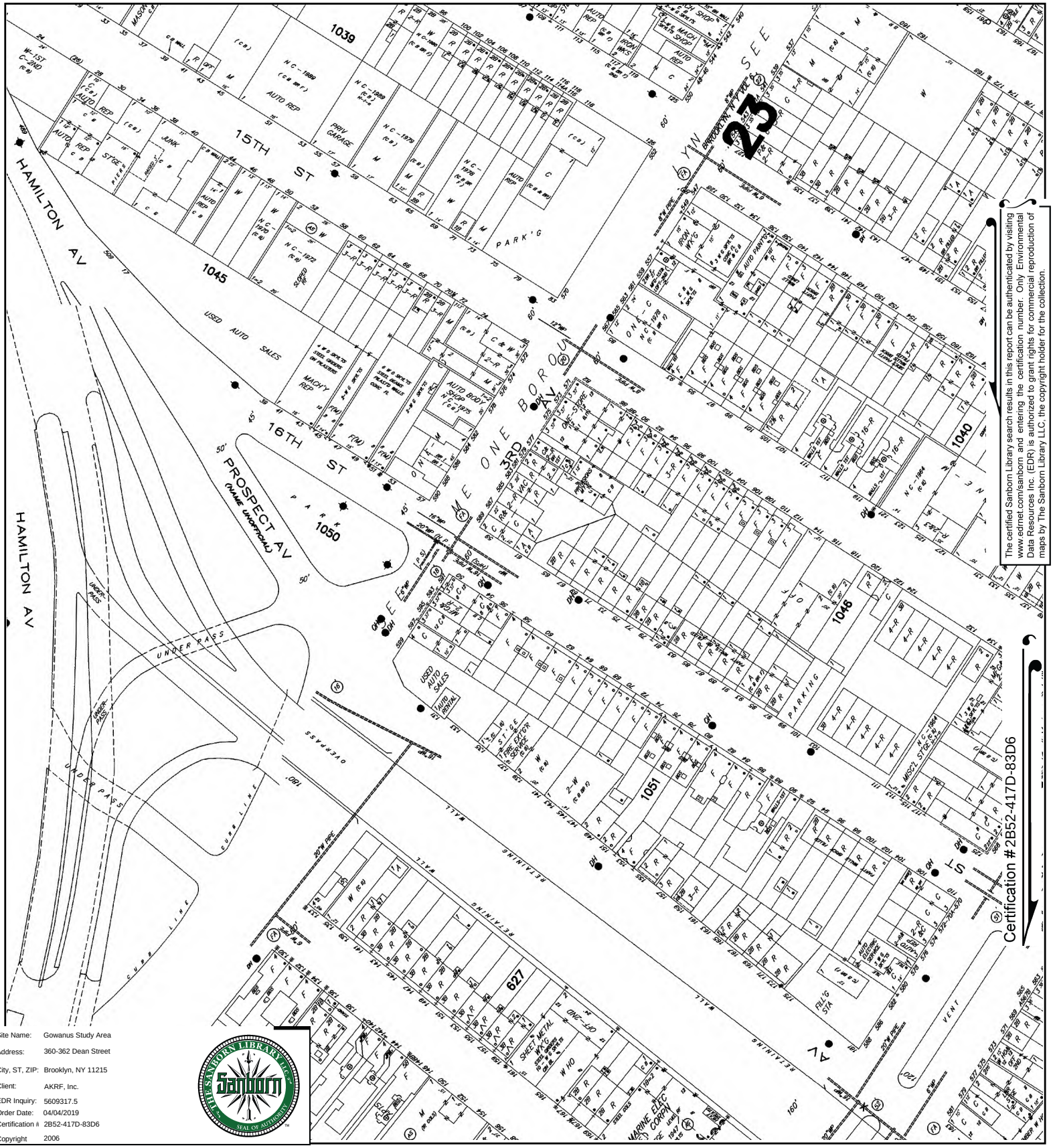

The certified Sanborn Library search results in this report can be authenticated by visiting www.edrnet.com/sanborn and entering the certification number. Only Environmental Data Resources Inc. (EDR) is authorized to grant rights for commercial reproduction of maps by The Sanborn Library LLC, the copyright holder for the collection.

Site Name:	Gowanus Study Area
Address:	360-362 Dean Street
City, ST, ZIP:	Brooklyn, NY 11215
Client:	AKRF, Inc.
EDR Inquiry:	5609317.5
Order Date:	04/04/2019
Certification #	2B52-417D-83D6
Copyright	2006

This Certified Sanborn Map combines the following sheets.
Outlined areas indicate map sheets within the collection.



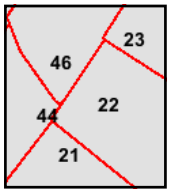

Volume 1, Sheet 46
Volume 1, Sheet 44
Volume 6, Sheet 23
Volume 6, Sheet 22
Volume 6, Sheet 21

0 Feet 150 300 600

N

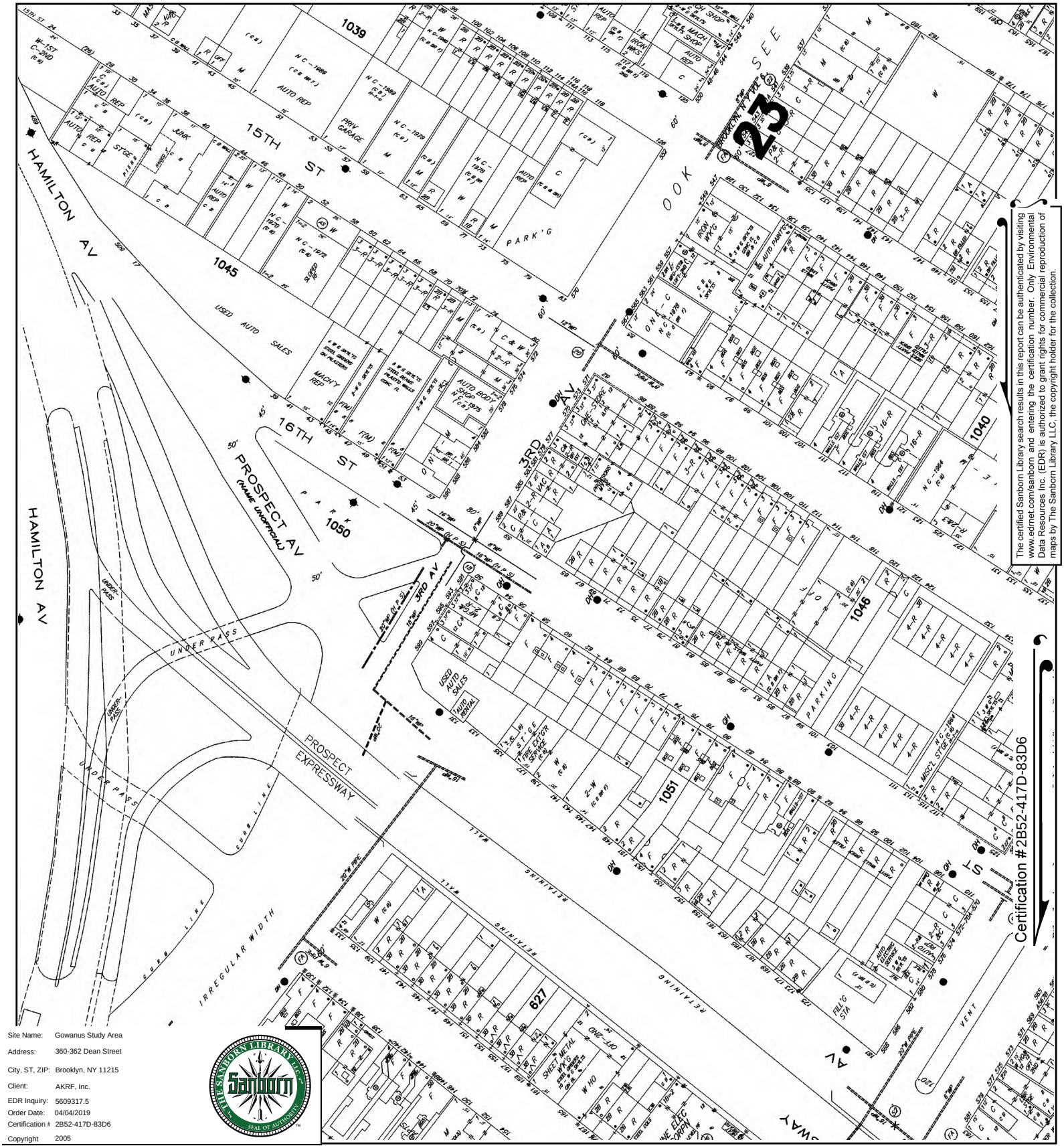

The certified Sanborn Library search results in this report can be authenticated by visiting www.edrnet.com/sanborn and entering the certification number. Only Environmental Data Resources Inc. (EDR) is authorized to grant rights for commercial reproduction of maps by The Sanborn Library LLC, the copyright holder for the collection.

Site Name:	Gowanus Study Area
Address:	360-362 Dean Street
City, ST, ZIP:	Brooklyn, NY 11215
Client:	AKRF, Inc.
EDR Inquiry:	5609317.5
Order Date:	04/04/2019
Certification #	2B52-417D-83D6
Copyright	2005

This Certified Sanborn Map combines the following sheets.
Outlined areas indicate map sheets within the collection.



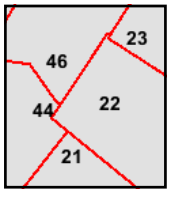

Volume 6, Sheet 23
Volume 6, Sheet 22
Volume 1, Sheet 46
Volume 1, Sheet 44
Volume 6, Sheet 21

0 Feet 150 300 600

N

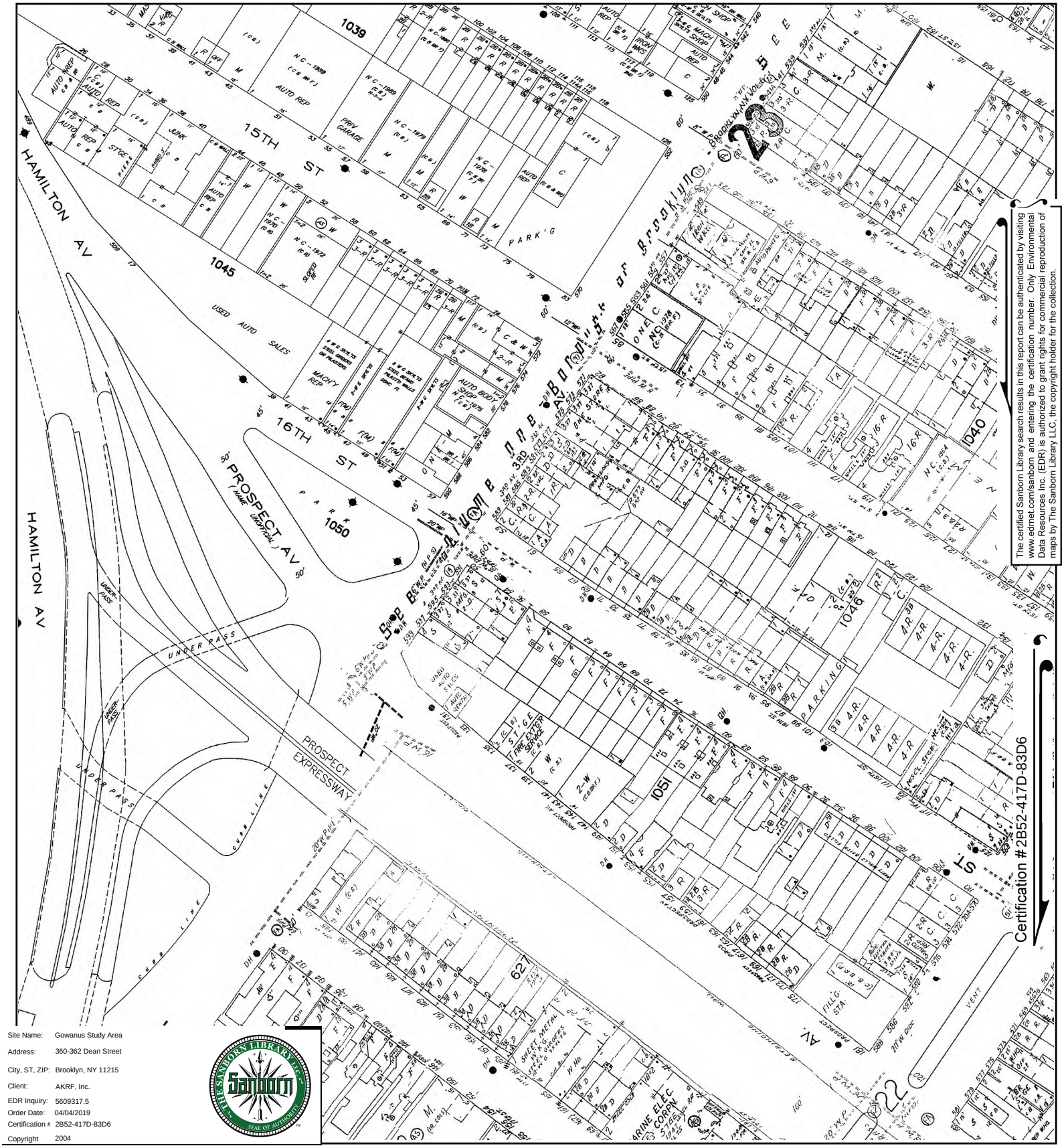

The certified Sanborn Library search results in this report can be authenticated by visiting www.edrnet.com/sanborn and entering the certification number. Only Environmental Data Resources Inc. (EDR) is authorized to grant rights for commercial reproduction of maps by The Sanborn Library LLC, the copyright holder for the collection.

Site Name:	Gowanus Study Area
Address:	360-362 Dean Street
City, ST, ZIP:	Brooklyn, NY 11215
Client:	AKRF, Inc.
EDR Inquiry:	5609317.5
Order Date:	04/04/2019
Certification #	2B52-417D-83D6
Copyright	2004

This Certified Sanborn Map combines the following sheets.
Outlined areas indicate map sheets within the collection.



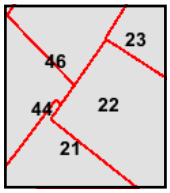

Volume 1, Sheet 46
Volume 1, Sheet 44
Volume 6, Sheet 23
Volume 6, Sheet 22
Volume 6, Sheet 21

0 Feet 150 300 600

N

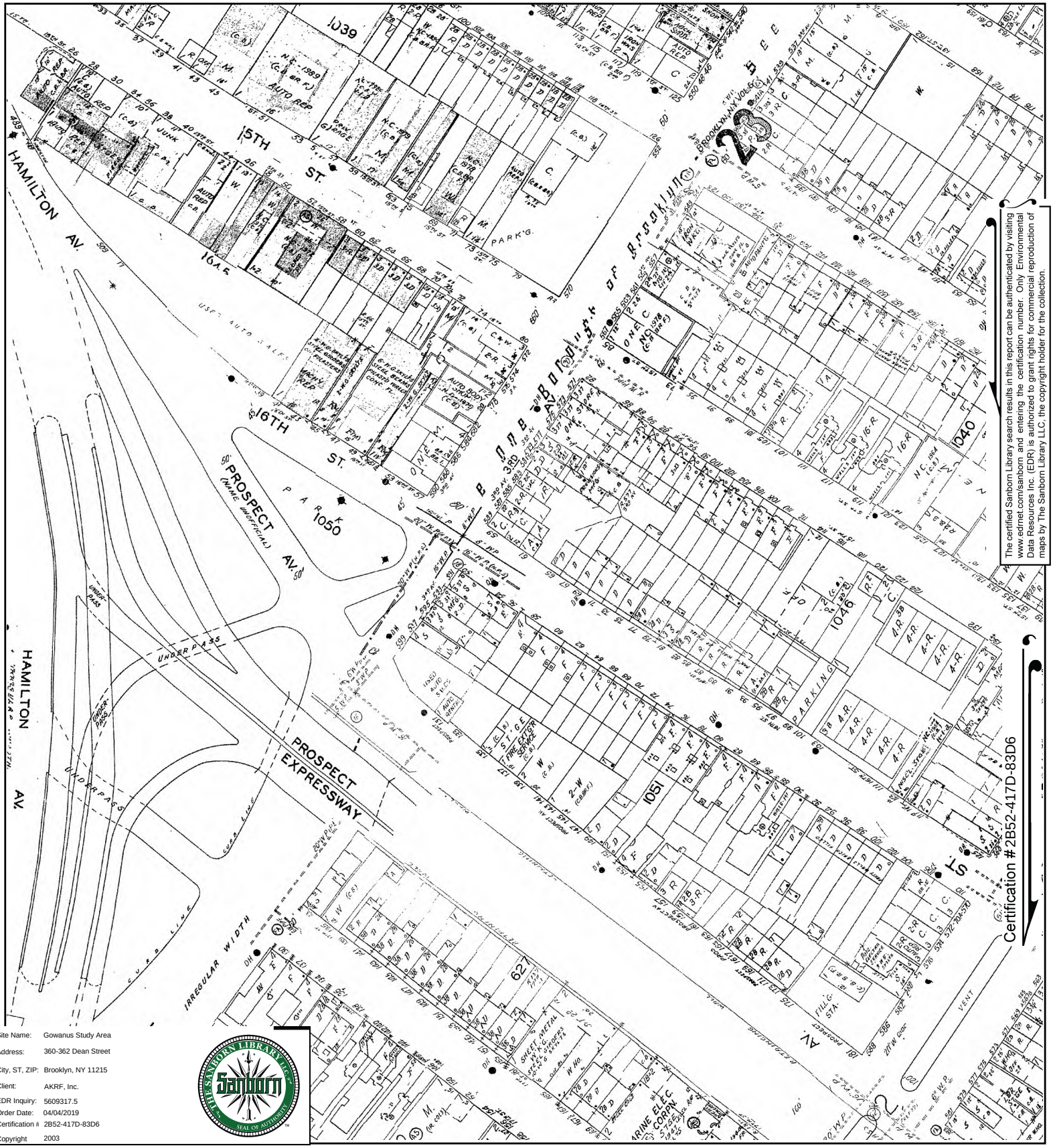

The certified Sanborn Library search results in this report can be authenticated by visiting www.edrnet.com/sanborn and entering the certification number. Only Environmental Data Resources Inc. (EDR) is authorized to grant rights for commercial reproduction of maps by The Sanborn Library LLC, the copyright holder for the collection.

Site Name:	Gowanus Study Area
Address:	360-362 Dean Street
City, ST, ZIP:	Brooklyn, NY 11215
Client:	AKRF, Inc.
EDR Inquiry:	5609317.5
Order Date:	04/04/2019
Certification #	2B52-417D-83D6
Copyright	2003

This Certified Sanborn Map combines the following sheets.
Outlined areas indicate map sheets within the collection.

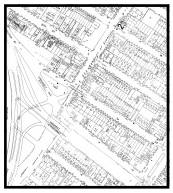

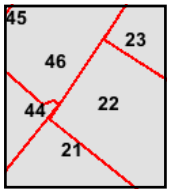

Volume 1, Sheet 46
Volume 1, Sheet 44
Volume 6, Sheet 23
Volume 6, Sheet 22
Volume 6, Sheet 21

0 Feet 150 300 600

N

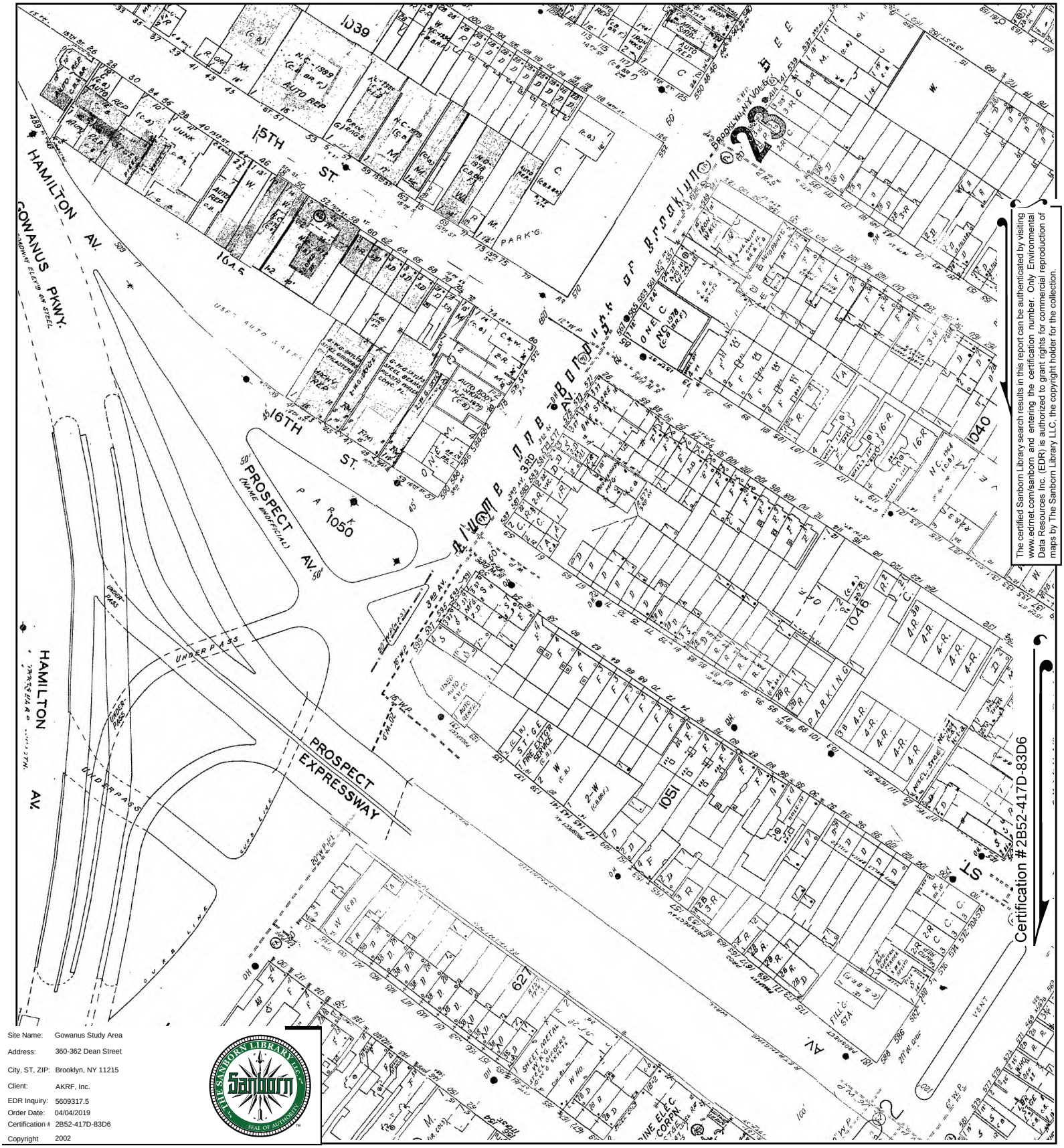

The certified Sanborn Library search results in this report can be authenticated by visiting www.edrnet.com/sanborn and entering the certification number. Only Environmental Data Resources Inc. (EDR) is authorized to grant rights for commercial reproduction of maps by The Sanborn Library LLC, the copyright holder for the collection.

Site Name:	Gowanus Study Area
Address:	360-362 Dean Street
City, ST, ZIP:	Brooklyn, NY 11215
Client:	AKRF, Inc.
EDR Inquiry:	5609317.5
Order Date:	04/04/2019
Certification #	2B52-417D-83D6
Copyright	2002

This Certified Sanborn Map combines the following sheets.
Outlined areas indicate map sheets within the collection.

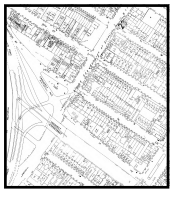

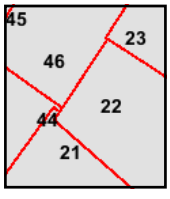

Volume 6, Sheet 23
Volume 6, Sheet 22
Volume 6, Sheet 21
Volume 1, Sheet 46
Volume 1, Sheet 44

0 Feet 150 300 600

N

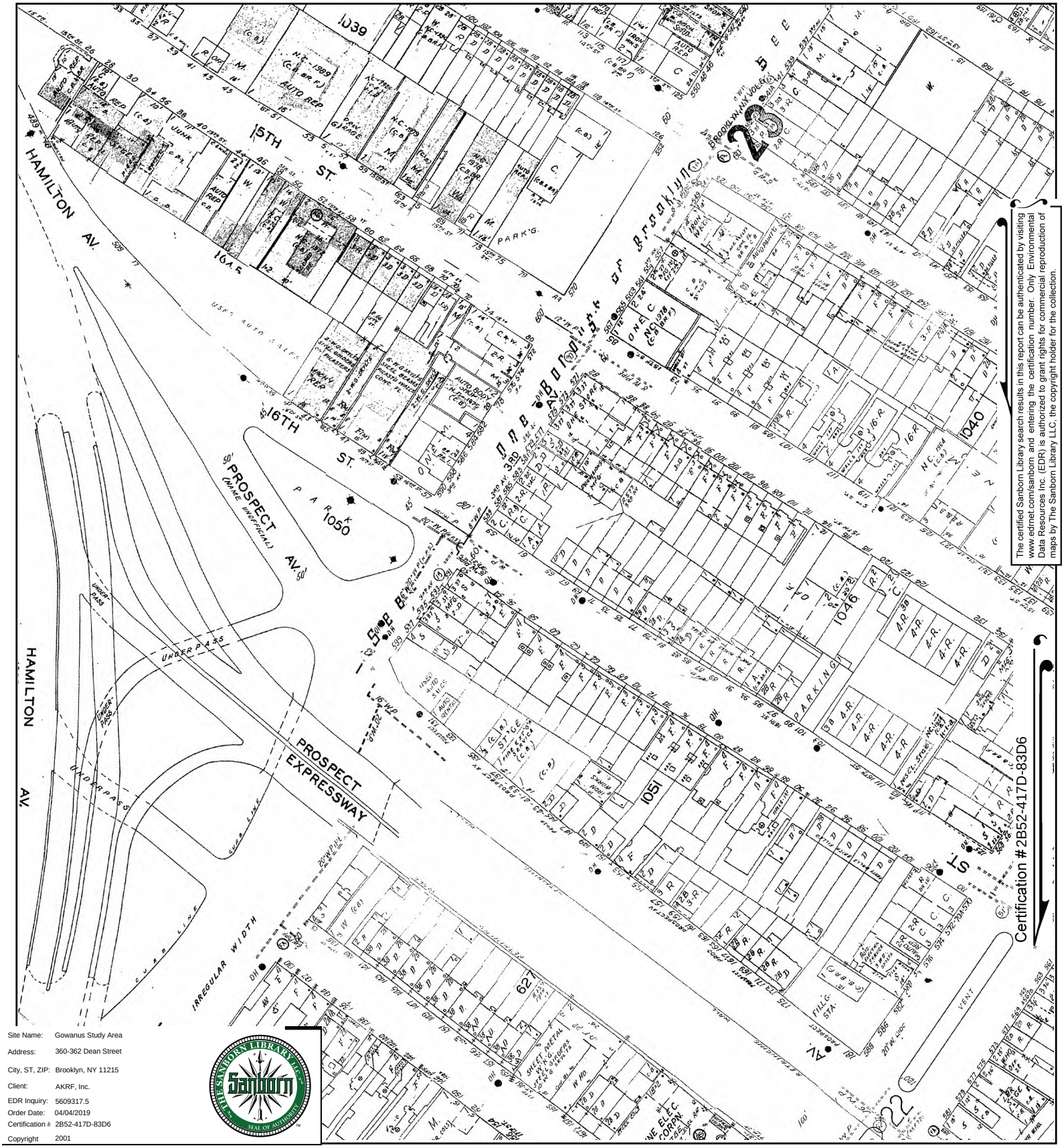

The certified Sanborn Library search results in this report can be authenticated by visiting www.edrnet.com/sanborn and entering the certification number. Only Environmental Data Resources Inc. (EDR) is authorized to grant rights for commercial reproduction of maps by The Sanborn Library LLC, the copyright holder for the collection.

Site Name:	Gowanus Study Area
Address:	360-362 Dean Street
City, ST, ZIP:	Brooklyn, NY 11215
Client:	AKRF, Inc.
EDR Inquiry:	5609317.5
Order Date:	04/04/2019
Certification #:	2B52-417D-83D6
Copyright	2001

This Certified Sanborn Map combines the following sheets.
Outlined areas indicate map sheets within the collection.

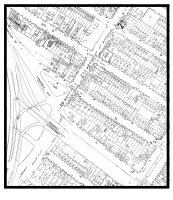

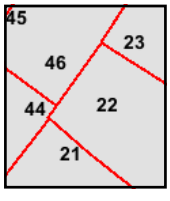

Volume 6, Sheet 23
Volume 6, Sheet 22
Volume 6, Sheet 21
Volume 1, Sheet 46
Volume 1, Sheet 44

0 Feet 150 300 600

N

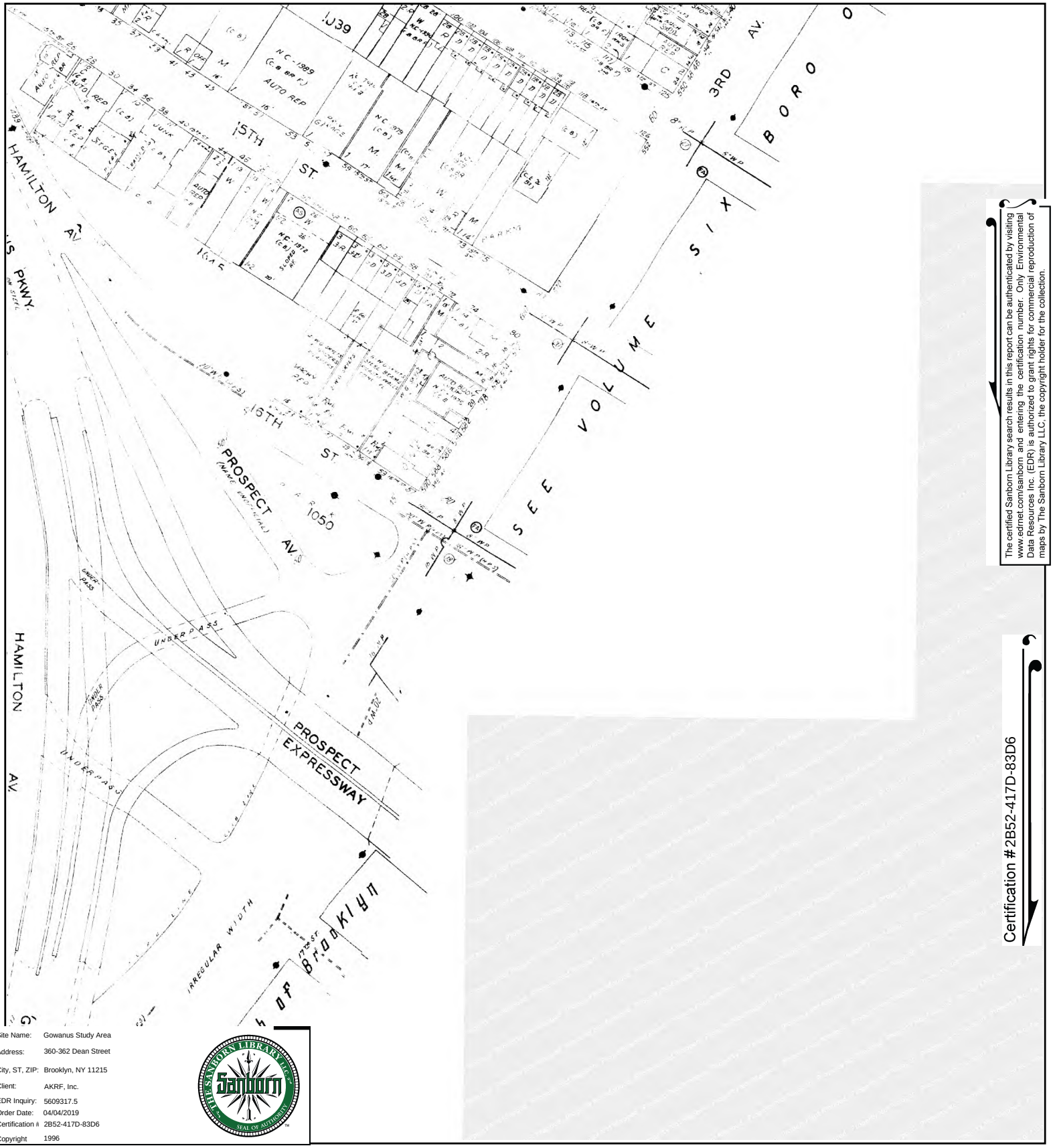

The certified Sanborn Library search results in this report can be authenticated by visiting www.edrnet.com/sanborn and entering the certification number. Only Environmental Data Resources Inc. (EDR) is authorized to grant rights for commercial reproduction of maps by The Sanborn Library LLC, the copyright holder for the collection.

Certification #2B52-417D-83D6

Site Name:	Gowanus Study Area
Address:	360-362 Dean Street
City, ST, ZIP:	Brooklyn, NY 11215
Client:	AKRF, Inc.
EDR Inquiry:	5609317.5
Order Date:	04/04/2019
Certification #:	2B52-417D-83D6
Copyright	1996

This Certified Sanborn Map combines the following sheets.
Outlined areas indicate map sheets within the collection.



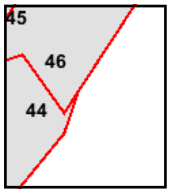

Volume 1, Sheet 46
Volume 1, Sheet 44

0 Feet 150 300 600

N

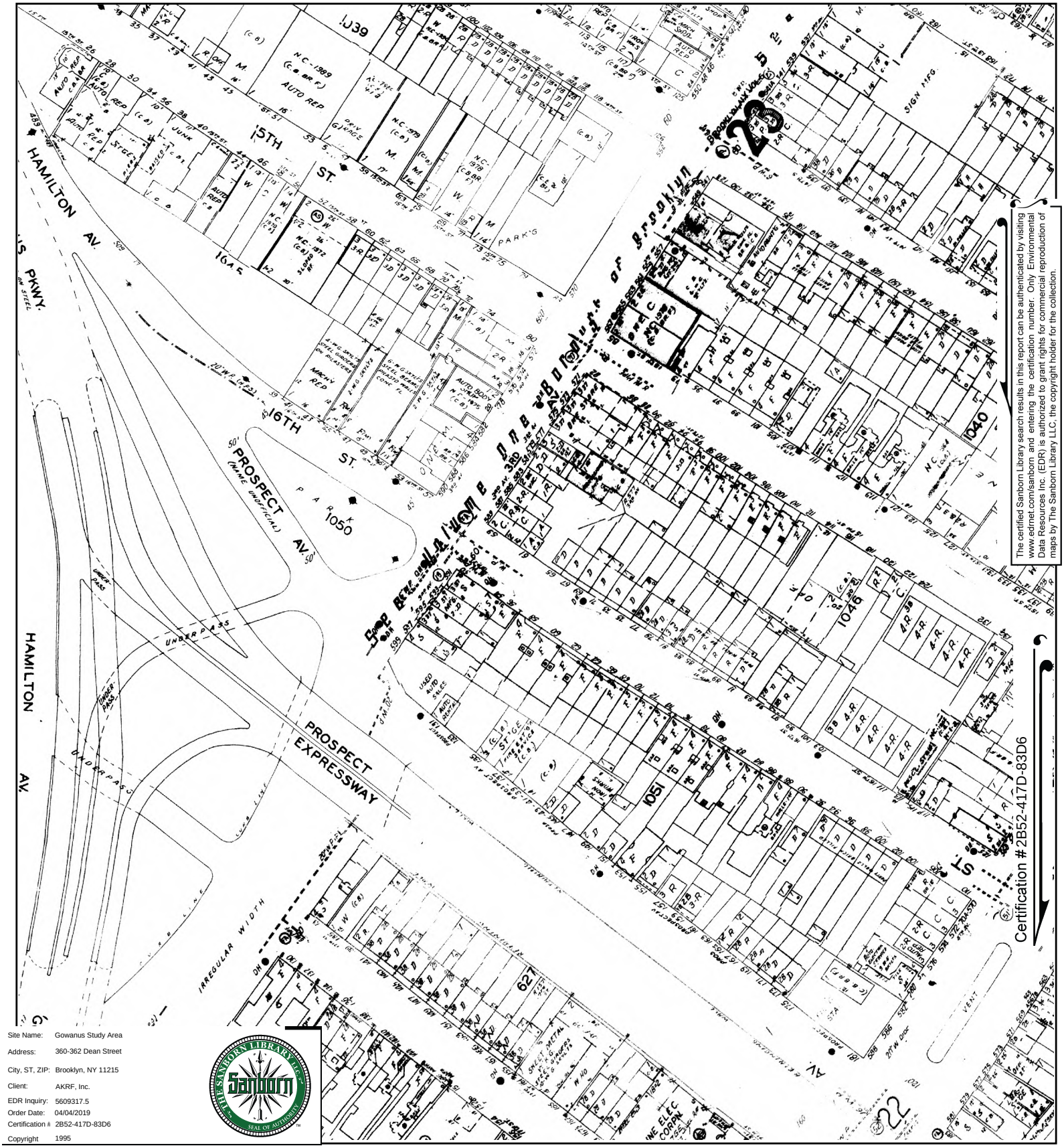

The certified Sanborn Library search results in this report can be authenticated by visiting www.edrnet.com/sanborn and entering the certification number. Only Environmental Data Resources Inc. (EDR) is authorized to grant rights for commercial reproduction of maps by The Sanborn Library LLC, the copyright holder for the collection.

Site Name:	Gowanus Study Area
Address:	360-362 Dean Street
City, ST, ZIP:	Brooklyn, NY 11215
Client:	AKRF, Inc.
EDR Inquiry:	5609317.5
Order Date:	04/04/2019
Certification #:	2B52-417D-83D6
Copyright	1995

This Certified Sanborn Map combines the following sheets.
Outlined areas indicate map sheets within the collection.



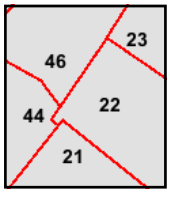

Volume 6, Sheet 21
Volume 6, Sheet 23
Volume 6, Sheet 22
Volume 1, Sheet 46
Volume 1, Sheet 44

0 Feet 150 300 600

N

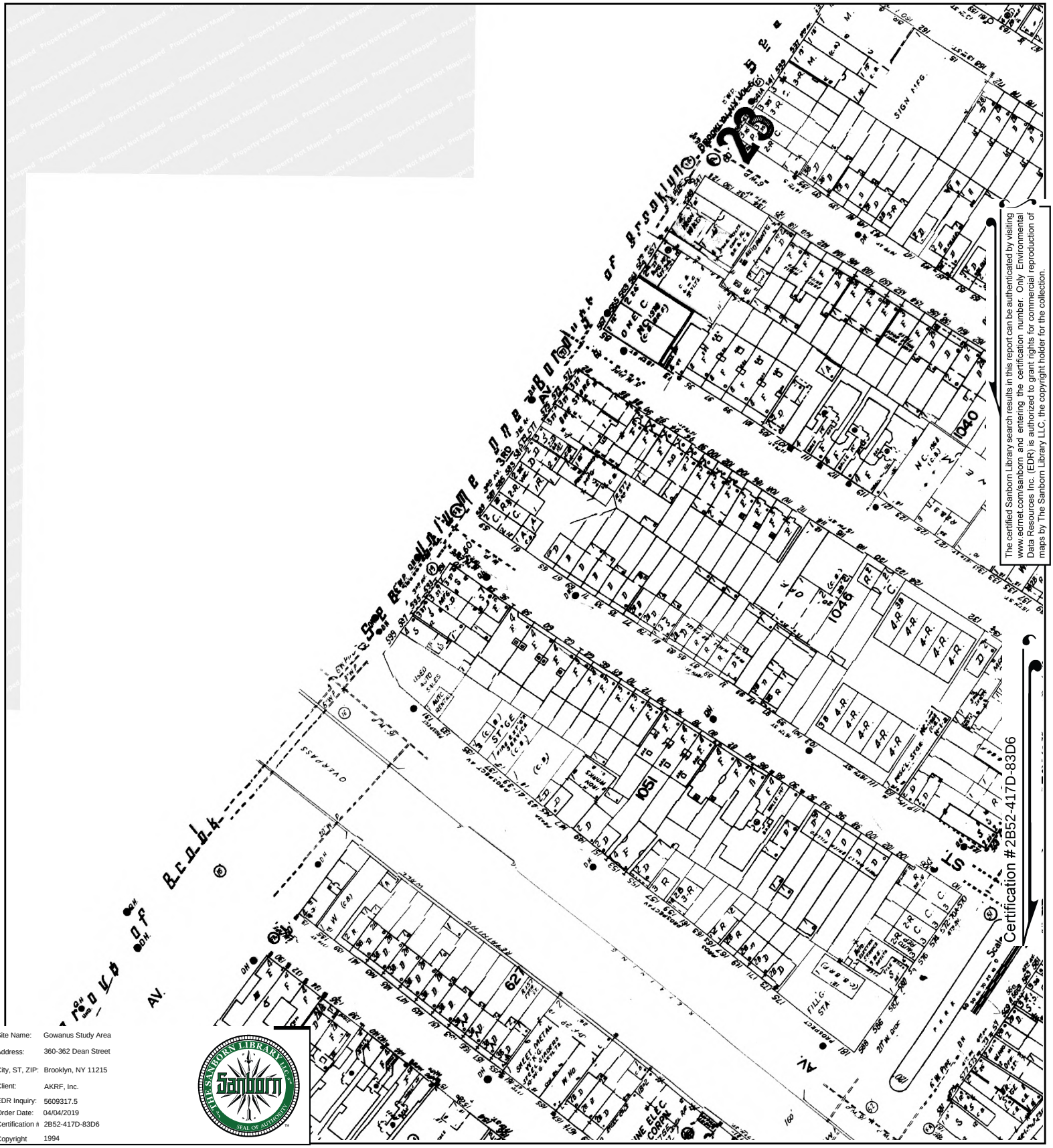

The certified Sanborn Library search results in this report can be authenticated by visiting www.edrnet.com/sanborn and entering the certification number. Only Environmental Data Resources Inc. (EDR) is authorized to grant rights for commercial reproduction of maps by The Sanborn Library LLC, the copyright holder for the collection.

Site Name:	Gowanus Study Area
Address:	360-362 Dean Street
City, ST, ZIP:	Brooklyn, NY 11215
Client:	AKRF, Inc.
EDR Inquiry:	5609317.5
Order Date:	04/04/2019
Certification #:	2B52-417D-83D6
Copyright	1994

This Certified Sanborn Map combines the following sheets.
Outlined areas indicate map sheets within the collection.



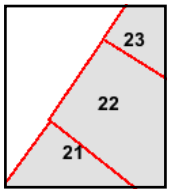

Volume 6, Sheet 23
Volume 6, Sheet 22
Volume 6, Sheet 21

0 Feet 150 300 600

N

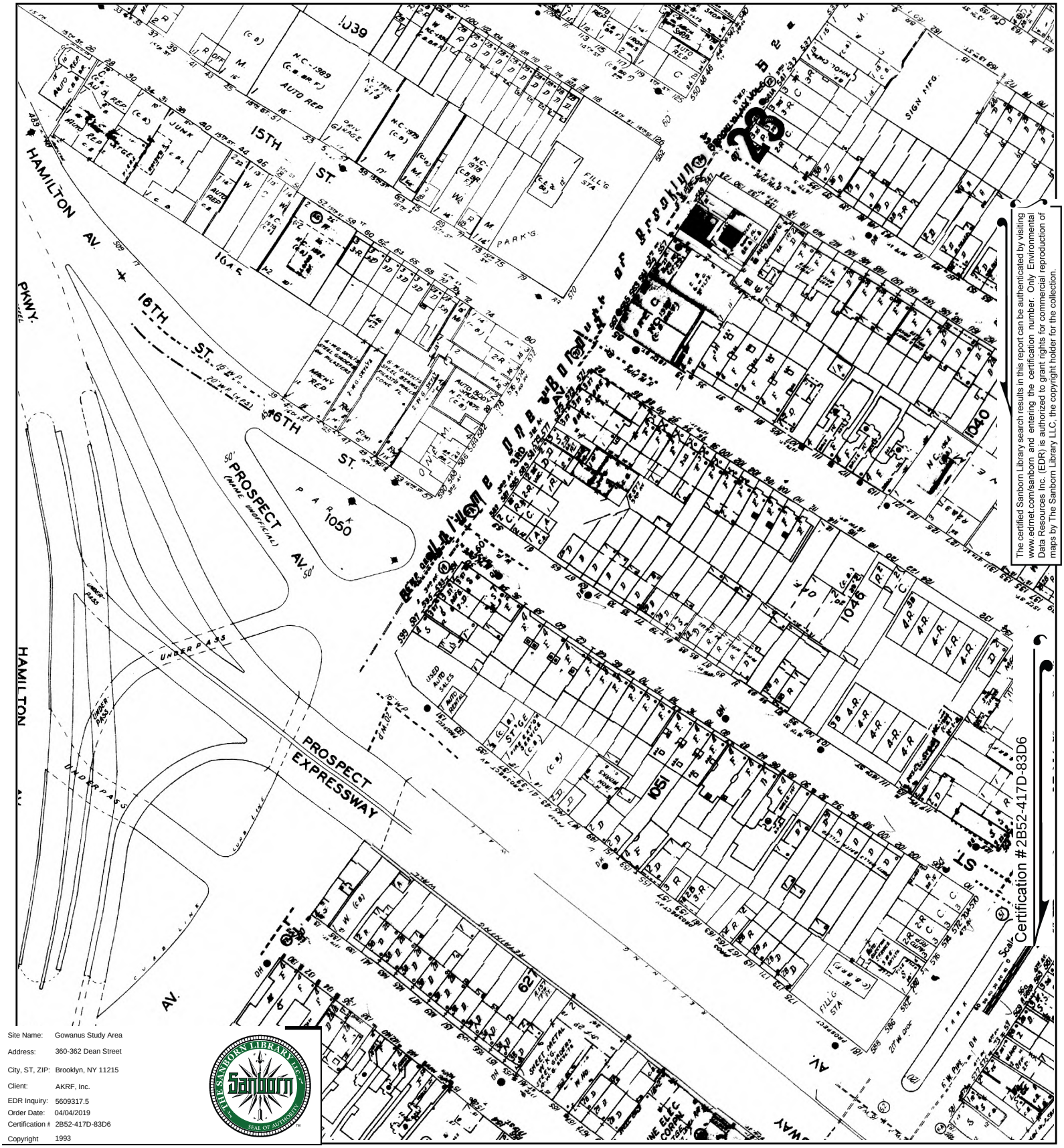

The certified Sanborn Library search results in this report can be authenticated by visiting www.edrnet.com/sanborn and entering the certification number. Only Environmental Data Resources Inc. (EDR) is authorized to grant rights for commercial reproduction of maps by The Sanborn Library LLC, the copyright holder for the collection.

Site Name:	Gowanus Study Area
Address:	360-362 Dean Street
City, ST, ZIP:	Brooklyn, NY 11215
Client:	AKRF, Inc.
EDR Inquiry:	5609317.5
Order Date:	04/04/2019
Certification #:	2B52-417D-83D6
Copyright	1993

This Certified Sanborn Map combines the following sheets.
Outlined areas indicate map sheets within the collection.

0 Feet 150 300 600

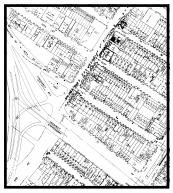

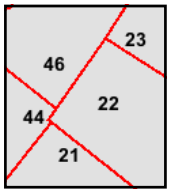

Volume 1, Sheet 46
Volume 1, Sheet 44
Volume 6, Sheet 23
Volume 6, Sheet 22
Volume 6, Sheet 21

N

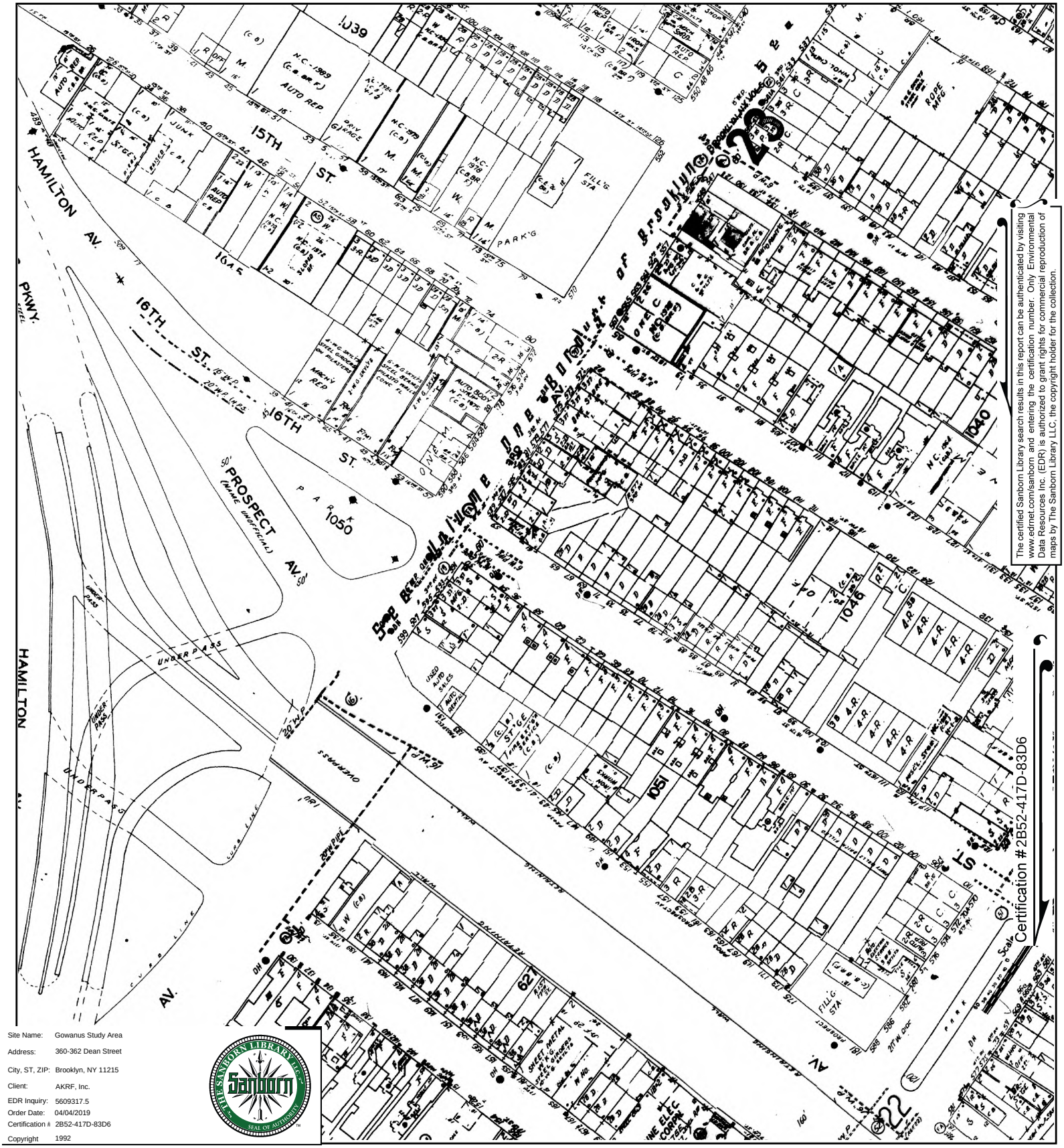

The certified Sanborn Library search results in this report can be authenticated by visiting www.edrnet.com/sanborn and entering the certification number. Only Environmental Data Resources Inc. (EDR) is authorized to grant rights for commercial reproduction of maps by The Sanborn Library LLC, the copyright holder for the collection.

Site Name:	Gowanus Study Area
Address:	360-362 Dean Street
City, ST, ZIP:	Brooklyn, NY 11215
Client:	AKRF, Inc.
EDR Inquiry:	5609317.5
Order Date:	04/04/2019
Certification #:	2B52-417D-83D6
Copyright	1992

This Certified Sanborn Map combines the following sheets.
Outlined areas indicate map sheets within the collection.

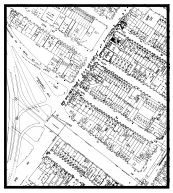

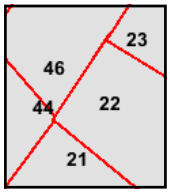

Volume 6, Sheet 23
Volume 6, Sheet 22
Volume 6, Sheet 21
Volume 1, Sheet 46
Volume 1, Sheet 44

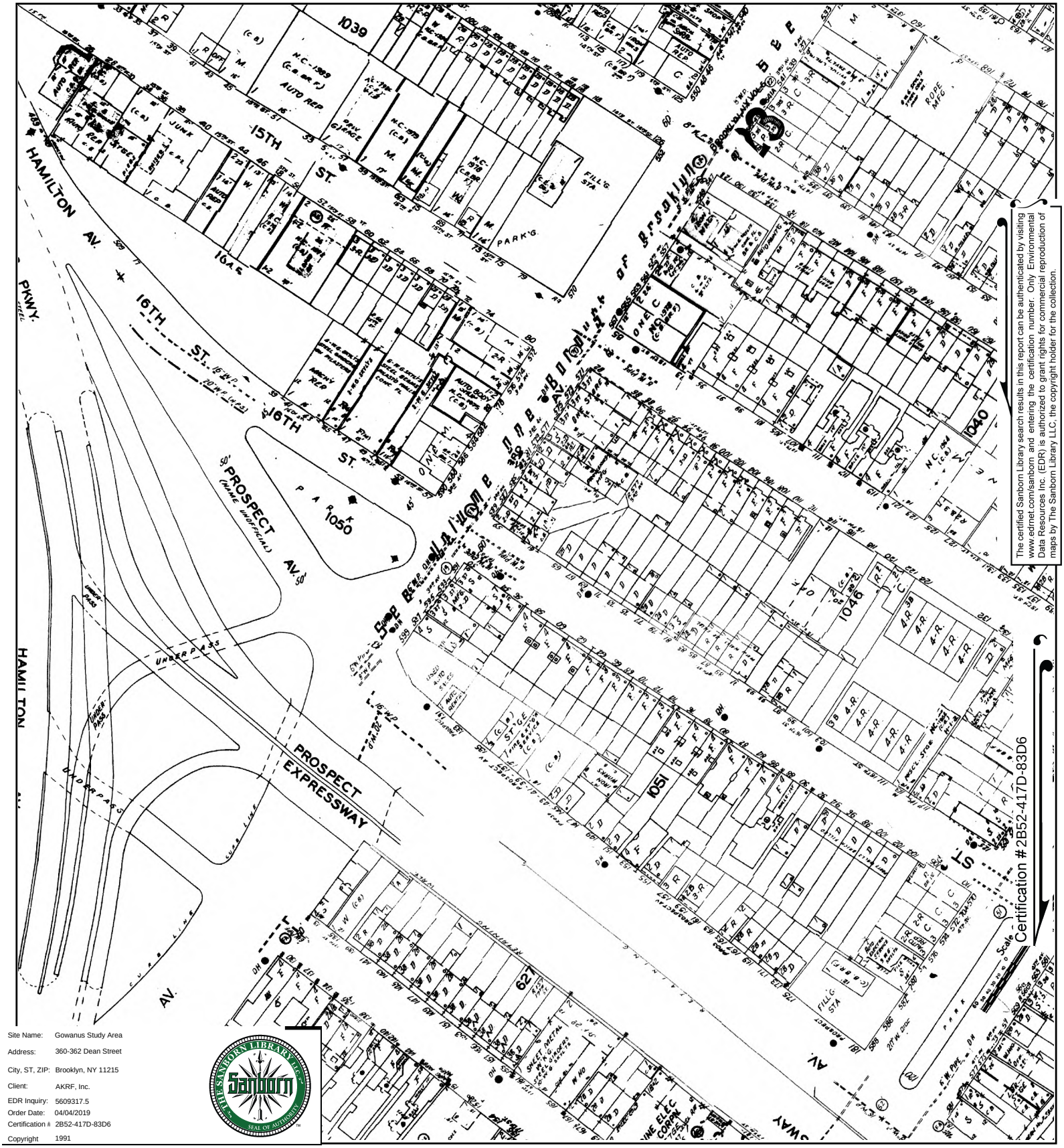

The certified Sanborn Library search results in this report can be authenticated by visiting www.edrnet.com/sanborn and entering the certification number. Only Environmental Data Resources Inc. (EDR) is authorized to grant rights for commercial reproduction of maps by The Sanborn Library LLC, the copyright holder for the collection.

Site Name:	Gowanus Study Area
Address:	360-362 Dean Street
City, ST, ZIP:	Brooklyn, NY 11215
Client:	AKRF, Inc.
EDR Inquiry:	5609317.5
Order Date:	04/04/2019
Certification #	2B52-417D-83D6
Copyright	1991

This Certified Sanborn Map combines the following sheets.
Outlined areas indicate map sheets within the collection.

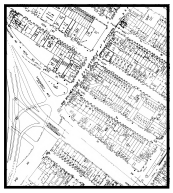

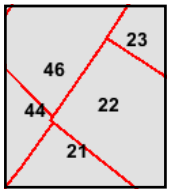

Volume 1, Sheet 46
Volume 1, Sheet 44
Volume 6, Sheet 23
Volume 6, Sheet 22
Volume 6, Sheet 21

0 Feet 150 300 600

N

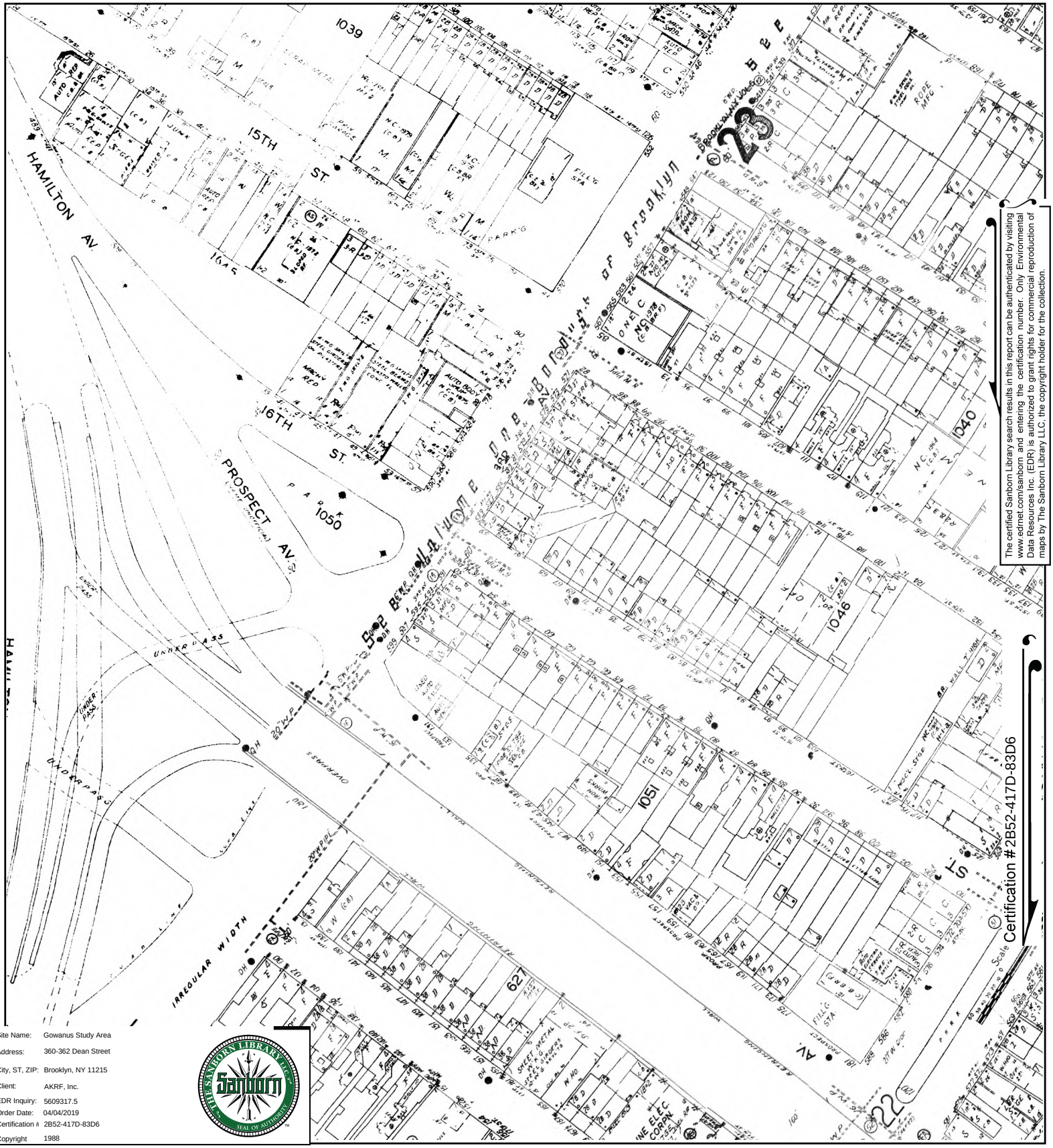

The certified Sanborn Library search results in this report can be authenticated by visiting www.edrnet.com/sanborn and entering the certification number. Only Environmental Data Resources Inc. (EDR) is authorized to grant rights for commercial reproduction of maps by The Sanborn Library LLC, the copyright holder for the collection.

Site Name:	Gowanus Study Area
Address:	360-362 Dean Street
City, ST, ZIP:	Brooklyn, NY 11215
Client:	AKRF, Inc.
EDR Inquiry:	5609317.5
Order Date:	04/04/2019
Certification #:	2B52-417D-83D6
Copyright	1988

This Certified Sanborn Map combines the following sheets.
Outlined areas indicate map sheets within the collection.



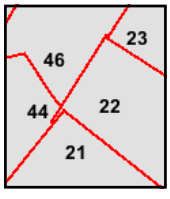

Volume 1, Sheet 46
Volume 1, Sheet 44
Volume 6, Sheet 21
Volume 6, Sheet 23
Volume 6, Sheet 22

0 Feet 150 300 600

N

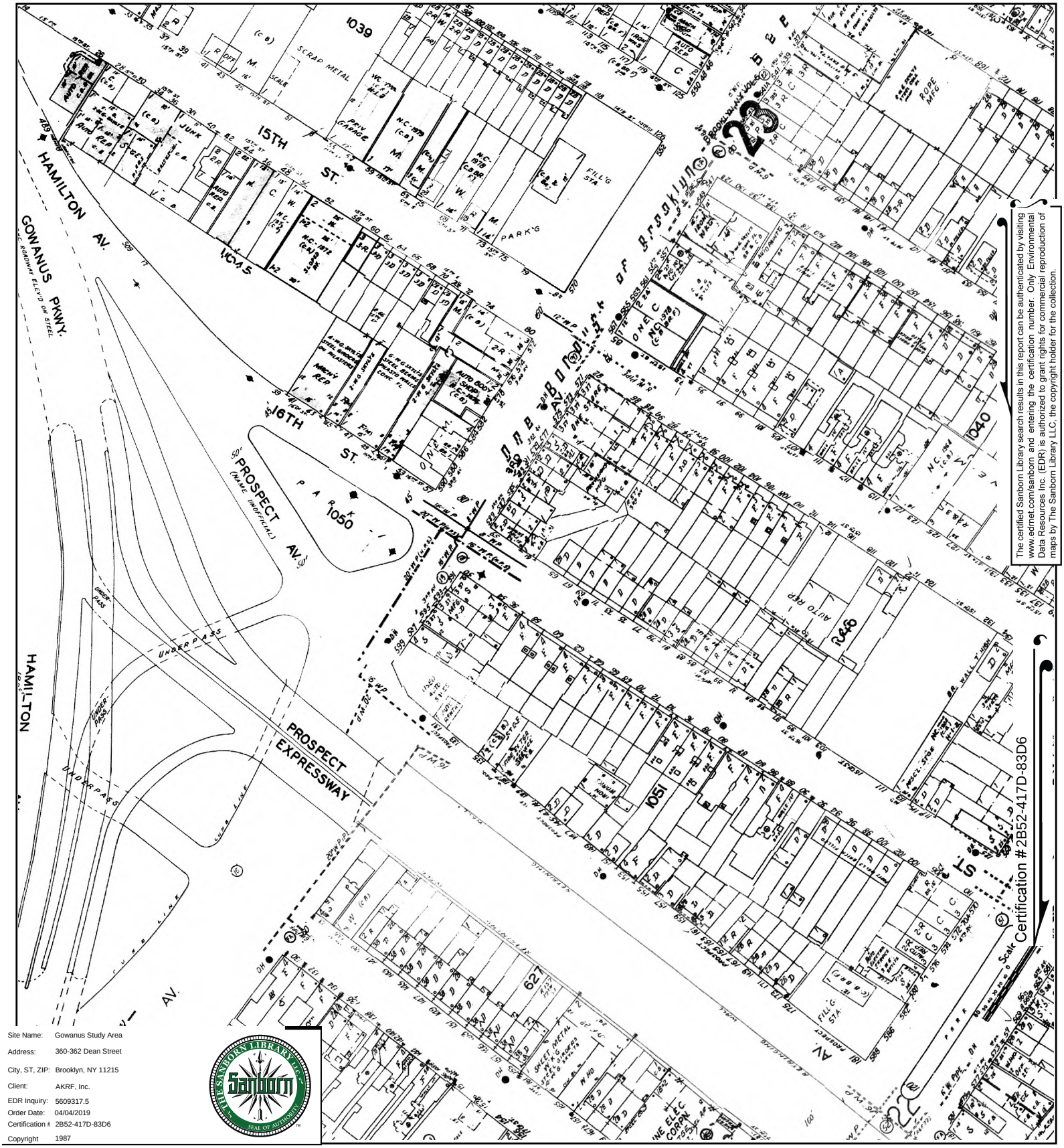

The certified Sanborn Library search results in this report can be authenticated by visiting www.edrnet.com/sanborn and entering the certification number. Only Environmental Data Resources Inc. (EDR) is authorized to grant rights for commercial reproduction of maps by The Sanborn Library LLC, the copyright holder for the collection.

Site Name:	Gowanus Study Area
Address:	360-362 Dean Street
City, ST, ZIP:	Brooklyn, NY 11215
Client:	AKRF, Inc.
EDR Inquiry:	5609317.5
Order Date:	04/04/2019
Certification #:	2B52-417D-83D6
Copyright	1987

This Certified Sanborn Map combines the following sheets.
Outlined areas indicate map sheets within the collection.

0 Feet 150 300 600

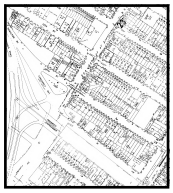

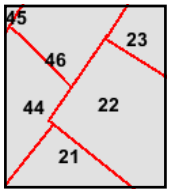

Volume 6, Sheet 23
Volume 6, Sheet 22
Volume 6, Sheet 21
Volume 1, Sheet 44
Volume 1, Sheet 46

N

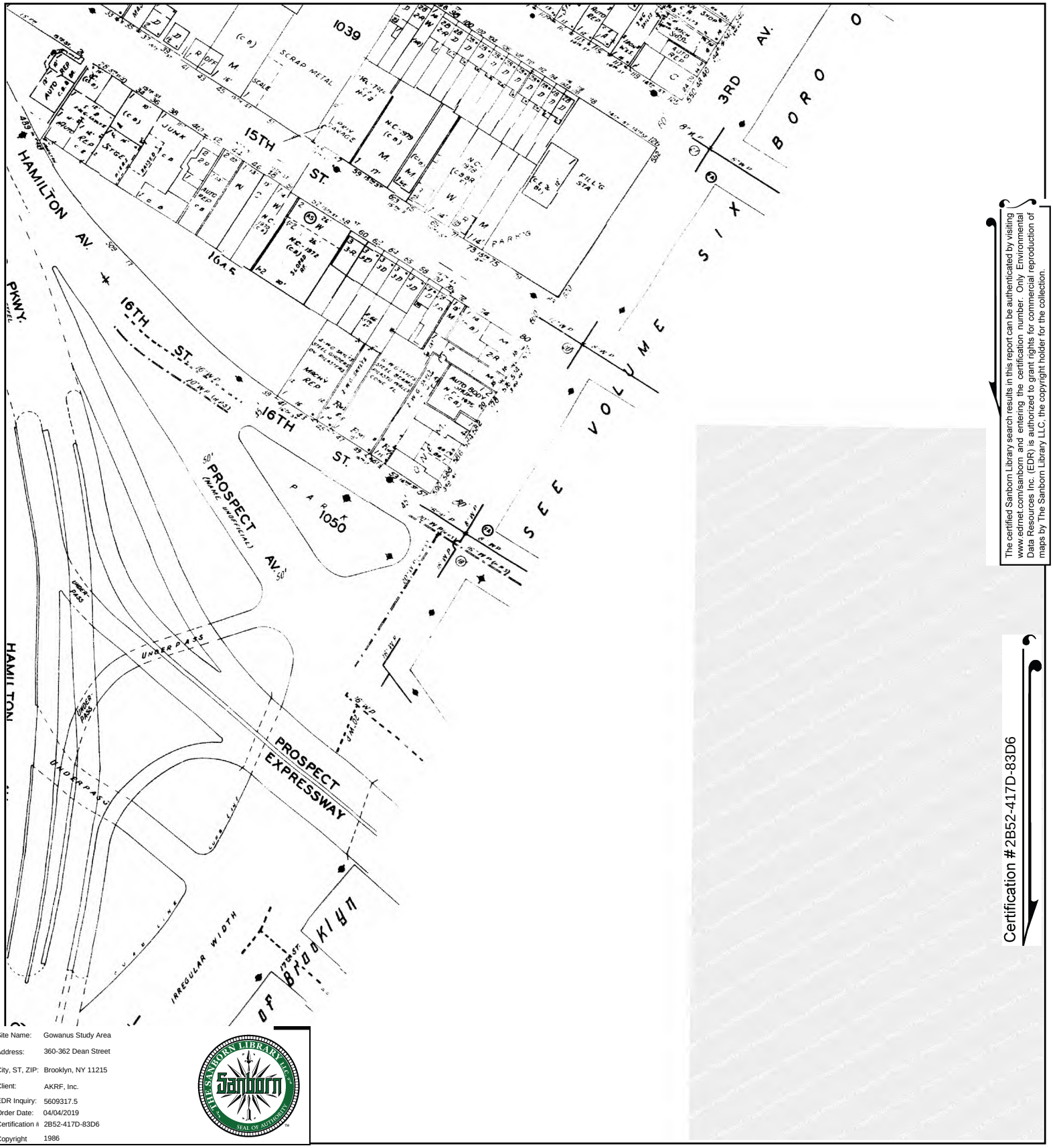

The certified Sanborn Library search results in this report can be authenticated by visiting www.edrnet.com/sanborn and entering the certification number. Only Environmental Data Resources Inc. (EDR) is authorized to grant rights for commercial reproduction of maps by The Sanborn Library LLC, the copyright holder for the collection.

Certification #2B52-417D-83D6

Site Name:	Gowanus Study Area
Address:	360-362 Dean Street
City, ST, ZIP:	Brooklyn, NY 11215
Client:	AKRF, Inc.
EDR Inquiry:	5609317.5
Order Date:	04/04/2019
Certification #:	2B52-417D-83D6
Copyright	1986

This Certified Sanborn Map combines the following sheets.
Outlined areas indicate map sheets within the collection.



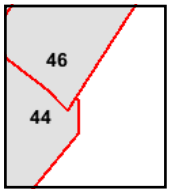

Volume 1, Sheet 46
Volume 1, Sheet 44

0 Feet 150 300 600

N

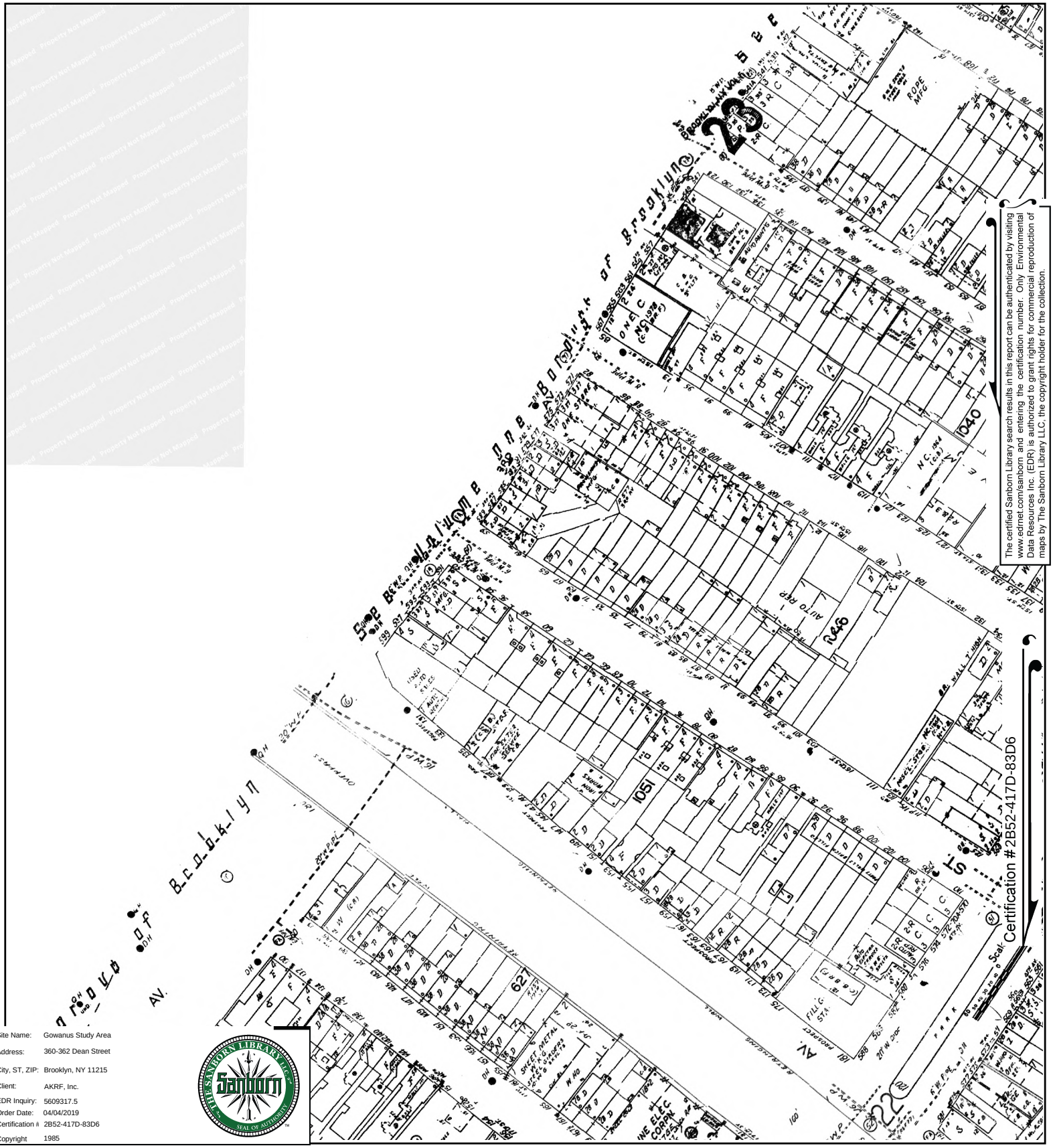

The certified Sanborn Library search results in this report can be authenticated by visiting www.edrnet.com/sanborn and entering the certification number. Only Environmental Data Resources Inc. (EDR) is authorized to grant rights for commercial reproduction of maps by The Sanborn Library LLC, the copyright holder for the collection.

Site Name:	Gowanus Study Area
Address:	360-362 Dean Street
City, ST, ZIP:	Brooklyn, NY 11215
Client:	AKRF, Inc.
EDR Inquiry:	5609317.5
Order Date:	04/04/2019
Certification #:	2B52-417D-83D6
Copyright	1985

This Certified Sanborn Map combines the following sheets.
Outlined areas indicate map sheets within the collection.



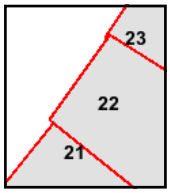

Volume 6, Sheet 22
Volume 6, Sheet 21
Volume 6, Sheet 23

0 Feet 150 300 600

N

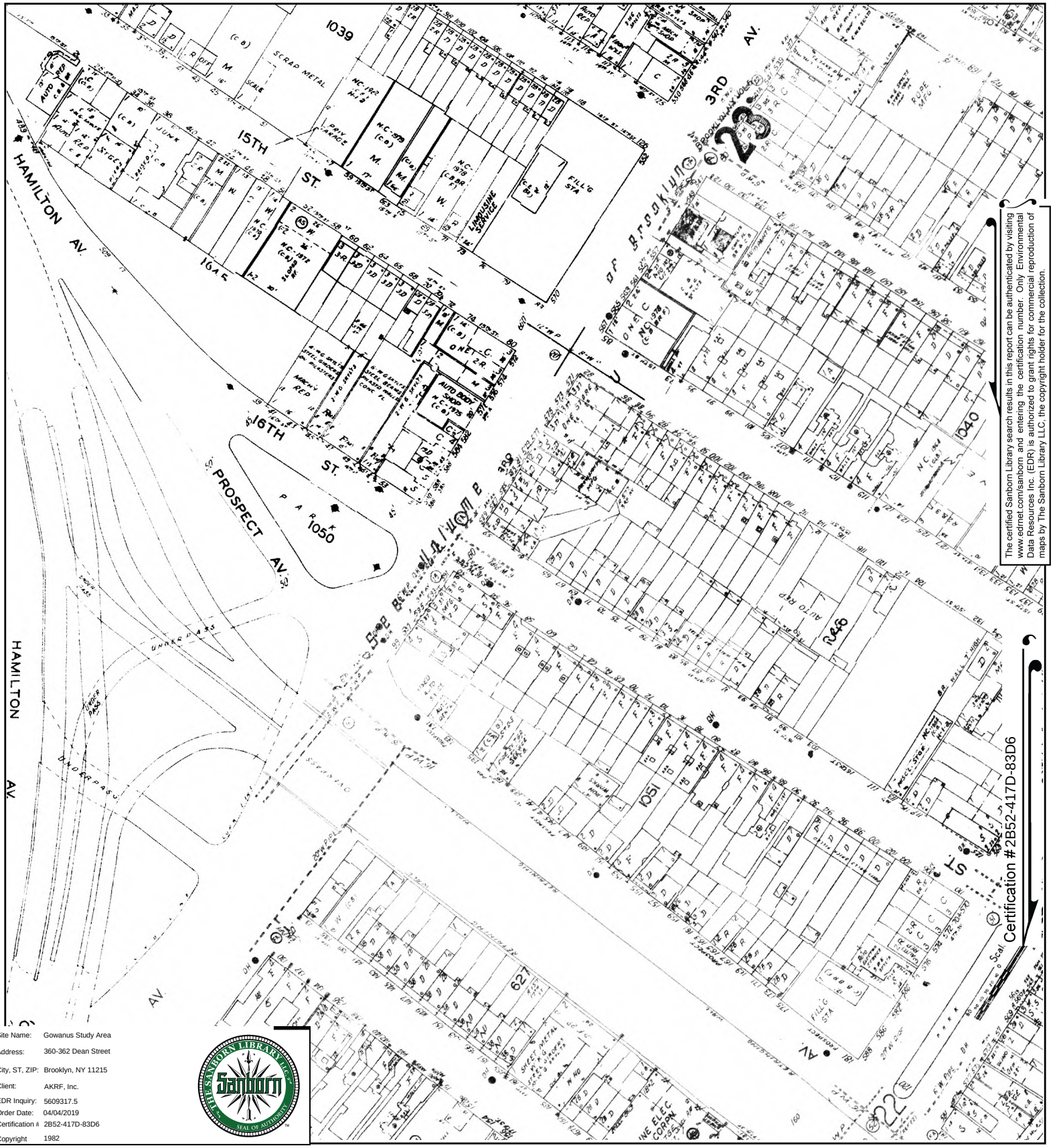

The certified Sanborn Library search results in this report can be authenticated by visiting www.edrnet.com/sanborn and entering the certification number. Only Environmental Data Resources Inc. (EDR) is authorized to grant rights for commercial reproduction of maps by The Sanborn Library LLC, the copyright holder for the collection.

Site Name:	Gowanus Study Area
Address:	360-362 Dean Street
City, ST, ZIP:	Brooklyn, NY 11215
Client:	AKRF, Inc.
EDR Inquiry:	5609317.5
Order Date:	04/04/2019
Certification #	2B52-417D-83D6
Copyright	1982

This Certified Sanborn Map combines the following sheets.
Outlined areas indicate map sheets within the collection.



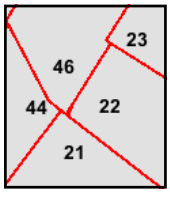

Volume 6, Sheet 22
Volume 1, Sheet 46
Volume 1, Sheet 44
Volume 6, Sheet 21
Volume 6, Sheet 23

0 Feet 150 300 600

N

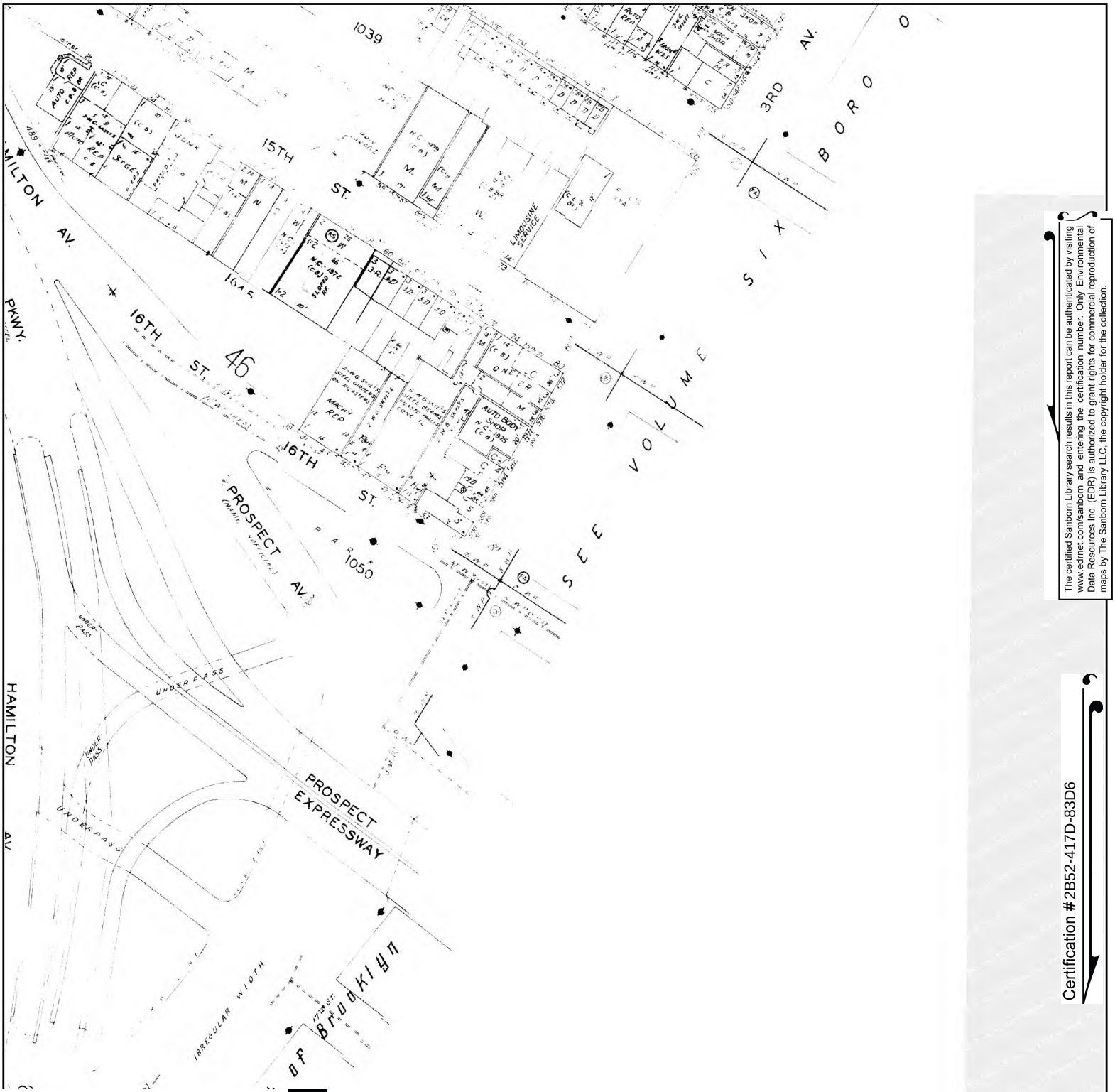

The certified Sanborn Library search results in this report can be authenticated by visiting www.edrnet.com/sanborn and entering the certification number. Only Environmental Data Resources Inc. (EDR) is authorized to grant rights for commercial reproduction of maps by The Sanborn Library LLC, the copyright holder for the collection.

Certification #2B52-417D-83D6

Site Name:	Gowanus Study Area
Address:	360-362 Dean Street
City, ST, ZIP:	Brooklyn, NY 11215
Client:	AKRF, Inc.
EDR Inquiry:	5609317.5
Order Date:	04/04/2019
Certification #:	2B52-417D-83D6
Copyright	1981

This Certified Sanborn Map combines the following sheets.
Outlined areas indicate map sheets within the collection.



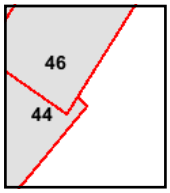

Volume 1, Sheet 46
Volume 1, Sheet 44

0 Feet 150 300 600

N



The certified Sanborn Library search results in this report can be authenticated by visiting www.edrnet.com/sanborn and entering the certification number. Only Environmental Data Resources Inc. (EDR) is authorized to grant rights for commercial reproduction of maps by The Sanborn Library LLC, the copyright holder for the collection.

Site Name:	Gowanus Study Area
Address:	360-362 Dean Street
City, ST, ZIP:	Brooklyn, NY 11215
Client:	AKRF, Inc.
EDR Inquiry:	5609317.5
Order Date:	04/04/2019
Certification #:	2B52-417D-83D6
Copyright	1980

This Certified Sanborn Map combines the following sheets.
Outlined areas indicate map sheets within the collection.

0 Feet 150 300 600



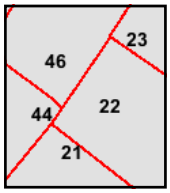

Volume 6, Sheet 23
Volume 6, Sheet 22
Volume 6, Sheet 21
Volume 6, Sheet 23
Volume 6, Sheet 22
Volume 6, Sheet 21
Volume 1, Sheet 46
Volume 1, Sheet 44

N

Certified Sanborn® Map

1979

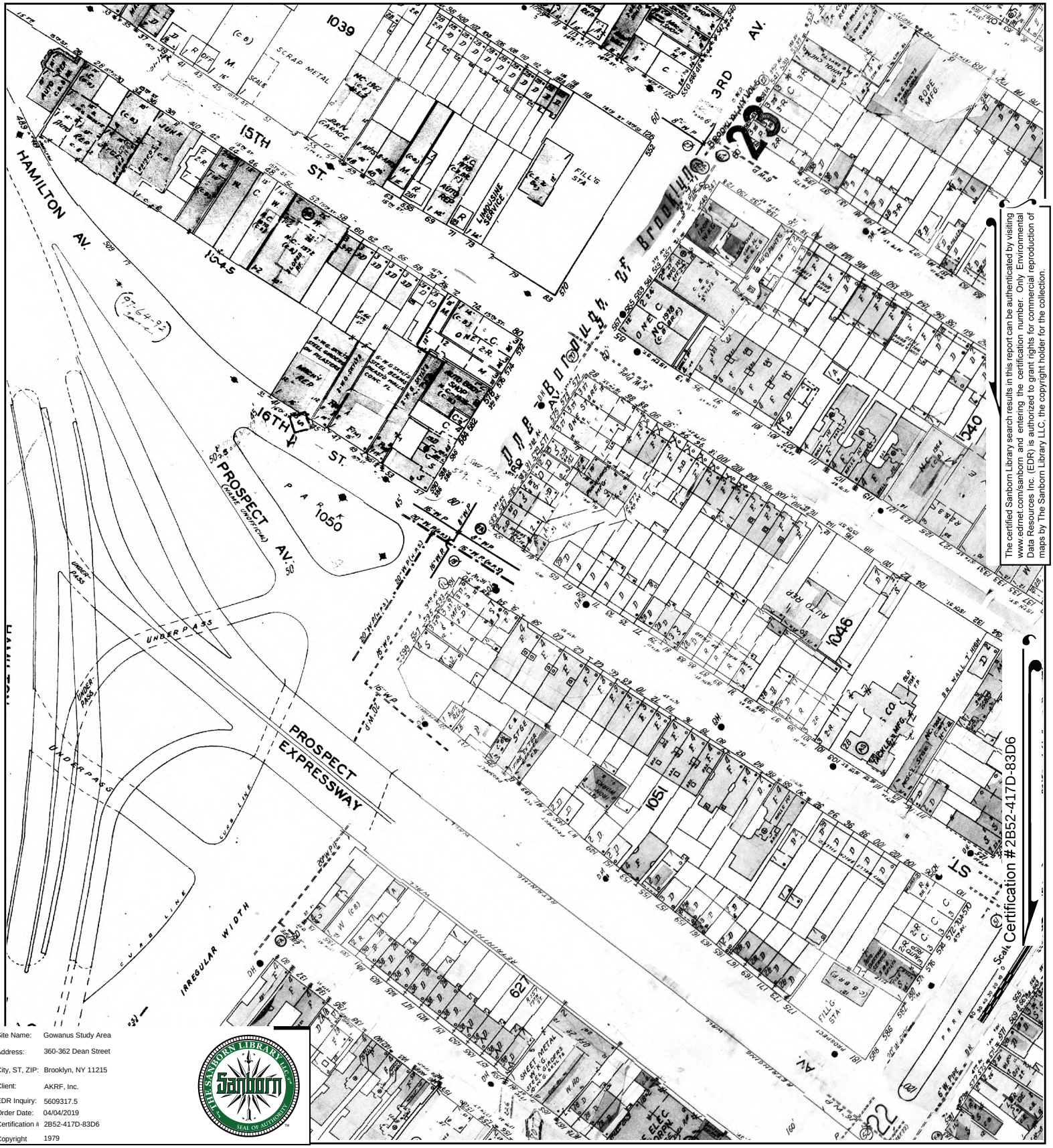

The certified Sanborn Library search results in this report can be authenticated by visiting www.edrnet.com/sanborn and entering the certification number. Only Environmental Data Resources Inc. (EDR) is authorized to grant rights for commercial reproduction of maps by The Sanborn Library LLC, the copyright holder for the collection.

Site Name:	Gowanus Study Area
Address:	360-362 Dean Street
City, ST, ZIP:	Brooklyn, NY 11215
Client:	AKRF, Inc.
EDR Inquiry:	5609317.5
Order Date:	04/04/2019
Certification #	2B52-417D-83D6
Copyright	1979

This Certified Sanborn Map combines the following sheets.
Outlined areas indicate map sheets within the collection.



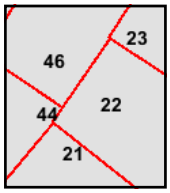

Volume 1, Sheet 46
Volume 1, Sheet 44
Volume 6, Sheet 23
Volume 6, Sheet 22
Volume 6, Sheet 21

0 Feet 150 300 600

N

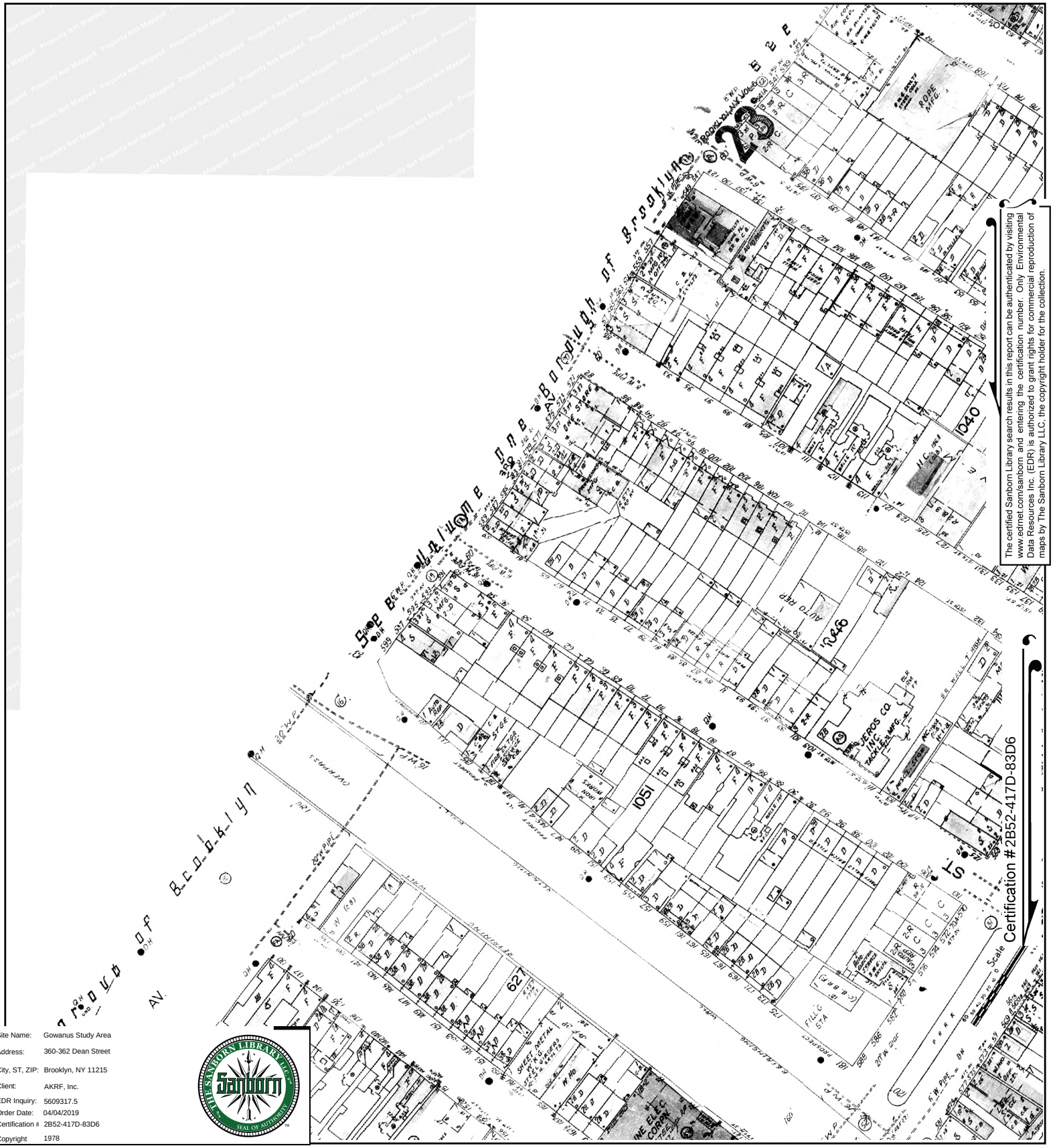

The certified Sanborn Library search results in this report can be authenticated by visiting www.edrnet.com/sanborn and entering the certification number. Only Environmental Data Resources Inc. (EDR) is authorized to grant rights for commercial reproduction of maps by The Sanborn Library LLC, the copyright holder for the collection.

Site Name:	Gowanus Study Area
Address:	360-362 Dean Street
City, ST, ZIP:	Brooklyn, NY 11215
Client:	AKRF, Inc.
EDR Inquiry:	5609317.5
Order Date:	04/04/2019
Certification #:	2B52-417D-83D6
Copyright	1978

This Certified Sanborn Map combines the following sheets.
Outlined areas indicate map sheets within the collection.



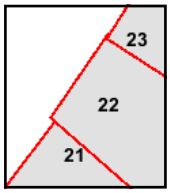

Volume 6, Sheet 23
Volume 6, Sheet 22
Volume 6, Sheet 21

0 Feet 150 300 600

N

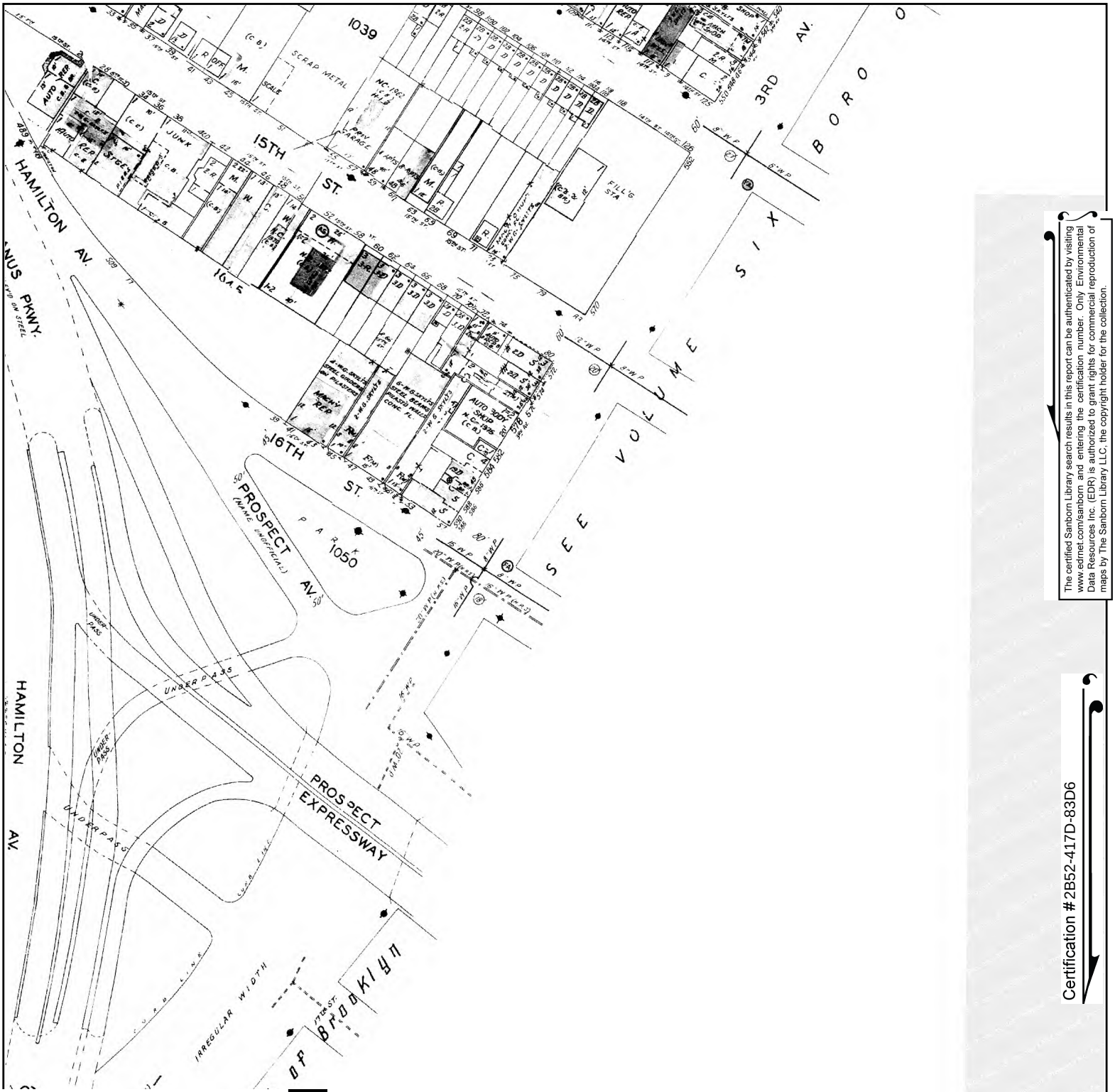

The certified Sanborn Library search results in this report can be authenticated by visiting www.edrnet.com/sanborn and entering the certification number. Only Environmental Data Resources Inc. (EDR) is authorized to grant rights for commercial reproduction of maps by The Sanborn Library LLC, the copyright holder for the collection.

Certification #2B52-417D-83D6

Site Name:	Gowanus Study Area
Address:	360-362 Dean Street
City, ST, ZIP:	Brooklyn, NY 11215
Client:	AKRF, Inc.
EDR Inquiry:	5609317.5
Order Date:	04/04/2019
Certification #:	2B52-417D-83D6
Copyright	1977

This Certified Sanborn Map combines the following sheets.
Outlined areas indicate map sheets within the collection.



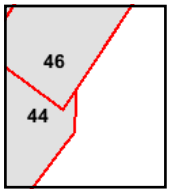

Volume 1, Sheet 46
Volume 1, Sheet 44

0 Feet 150 300 600

N

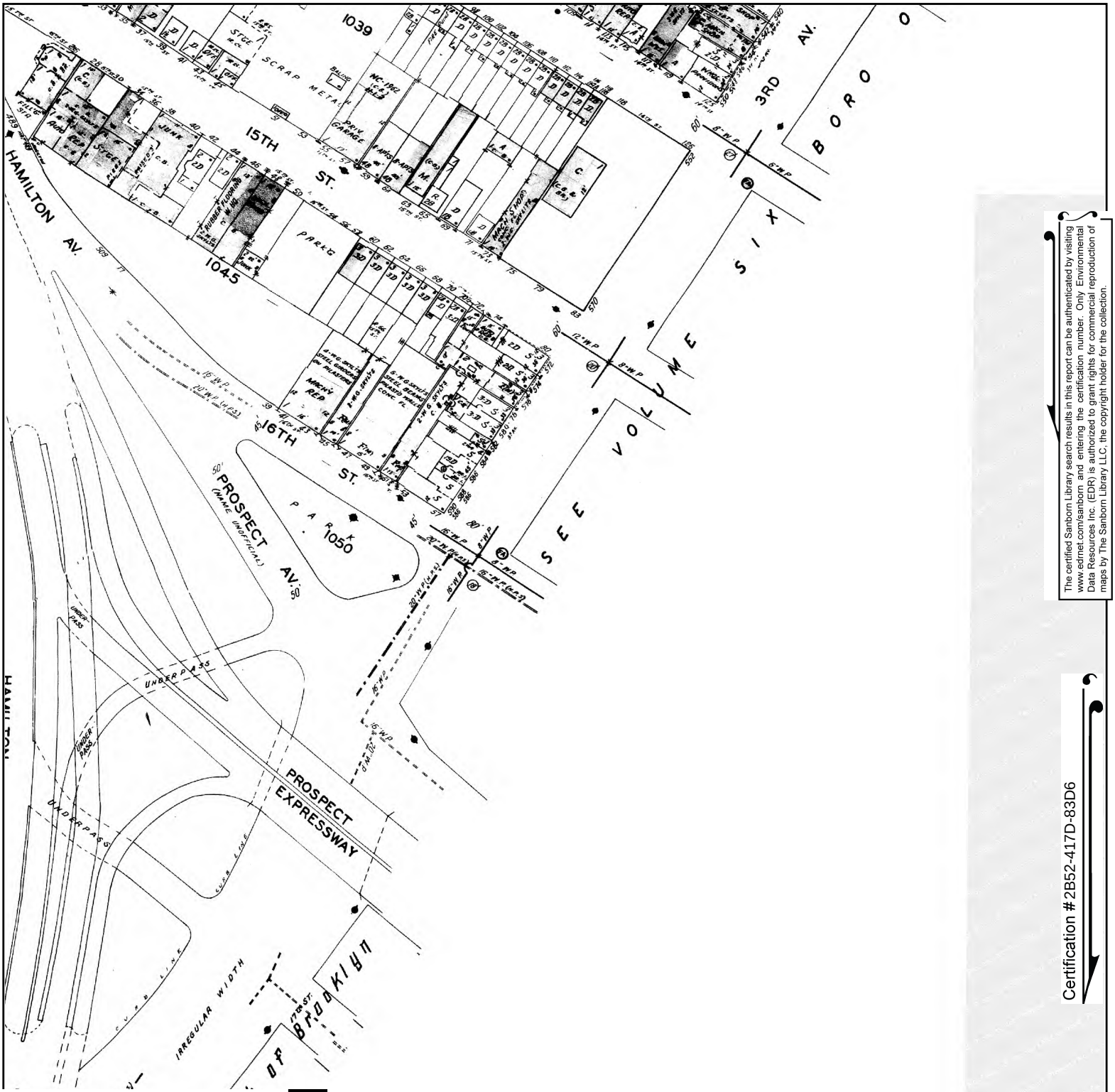

The certified Sanborn Library search results in this report can be authenticated by visiting www.edrnet.com/sanborn and entering the certification number. Only Environmental Data Resources Inc. (EDR) is authorized to grant rights for commercial reproduction of maps by The Sanborn Library LLC, the copyright holder for the collection.

Certification #2B52-417D-83D6

Site Name:	Gowanus Study Area
Address:	360-362 Dean Street
City, ST, ZIP:	Brooklyn, NY 11215
Client:	AKRF, Inc.
EDR Inquiry:	5609317.5
Order Date:	04/04/2019
Certification #:	2B52-417D-83D6
Copyright	1969

This Certified Sanborn Map combines the following sheets.
Outlined areas indicate map sheets within the collection.



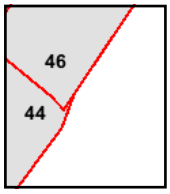

Volume 1, Sheet 46
Volume 1, Sheet 44

0 Feet 150 300 600

N



The certified Sanborn Library search results in this report can be authenticated by visiting www.edrnet.com/sanborn and entering the certification number. Only Environmental Data Resources Inc. (EDR) is authorized to grant rights for commercial reproduction of maps by The Sanborn Library LLC, the copyright holder for the collection.

Site Name:	Gowanus Study Area
Address:	360-362 Dean Street
City, ST, ZIP:	Brooklyn, NY 11215
Client:	AKRF, Inc.
EDR Inquiry:	5609317.5
Order Date:	04/04/2019
Certification #	2B52-417D-83D6
Copyright	1965

This Certified Sanborn Map combines the following sheets.
Outlined areas indicate map sheets within the collection.



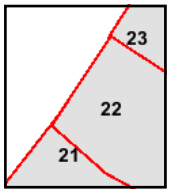

Volume 6, Sheet 22
Volume 6, Sheet 21
Volume 6, Sheet 23

0 Feet 150 300 600

N

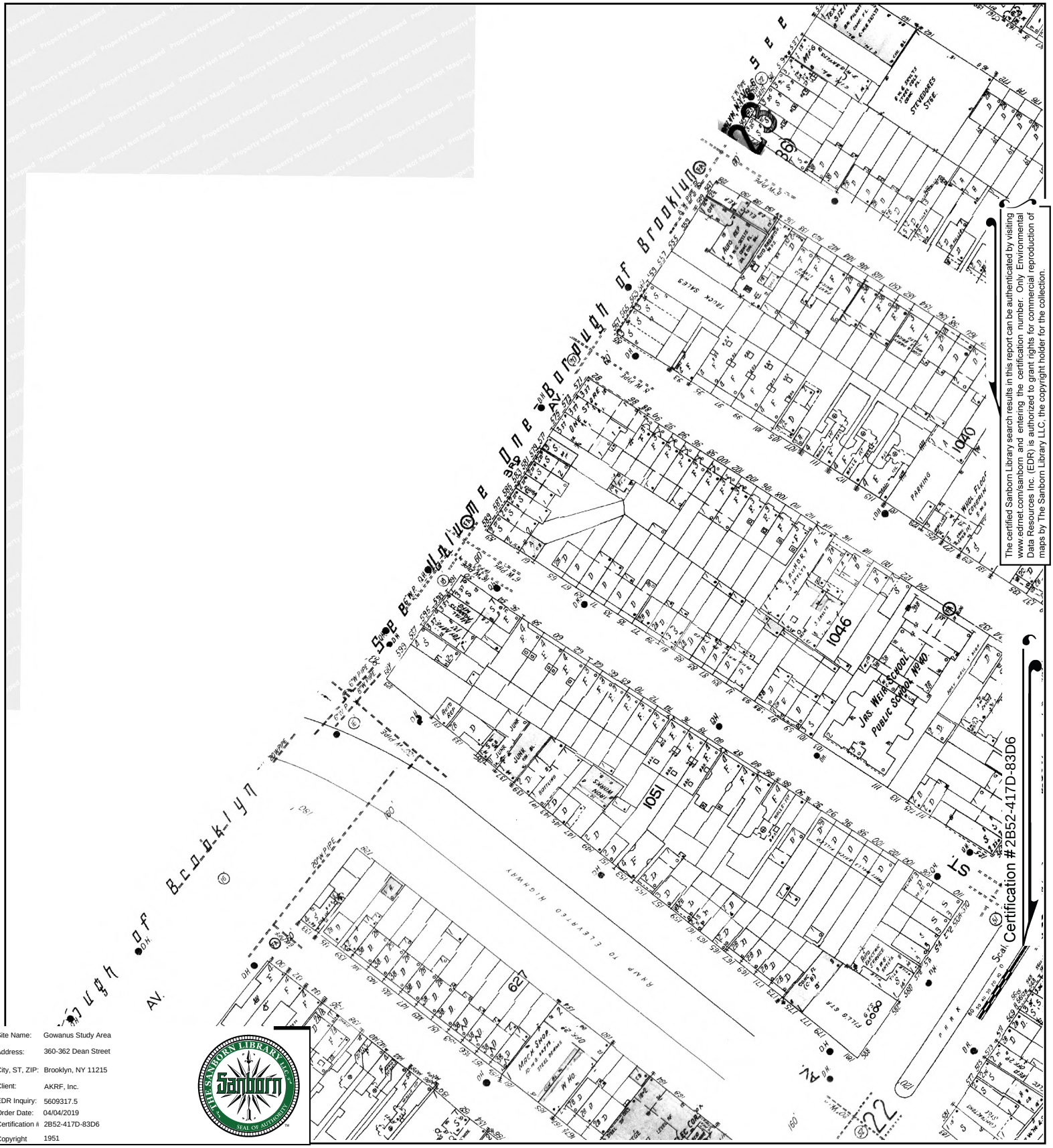

The certified Sanborn Library search results in this report can be authenticated by visiting www.edrnet.com/sanborn and entering the certification number. Only Environmental Data Resources Inc. (EDR) is authorized to grant rights for commercial reproduction of maps by The Sanborn Library LLC, the copyright holder for the collection.

Site Name:	Gowanus Study Area
Address:	360-362 Dean Street
City, ST, ZIP:	Brooklyn, NY 11215
Client:	AKRF, Inc.
EDR Inquiry:	5609317.5
Order Date:	04/04/2019
Certification #:	2B52-417D-83D6
Copyright	1951

This Certified Sanborn Map combines the following sheets.
Outlined areas indicate map sheets within the collection.



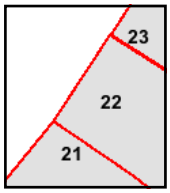

Volume 6, Sheet 23
Volume 6, Sheet 22
Volume 6, Sheet 21

0 Feet 150 300 600

N

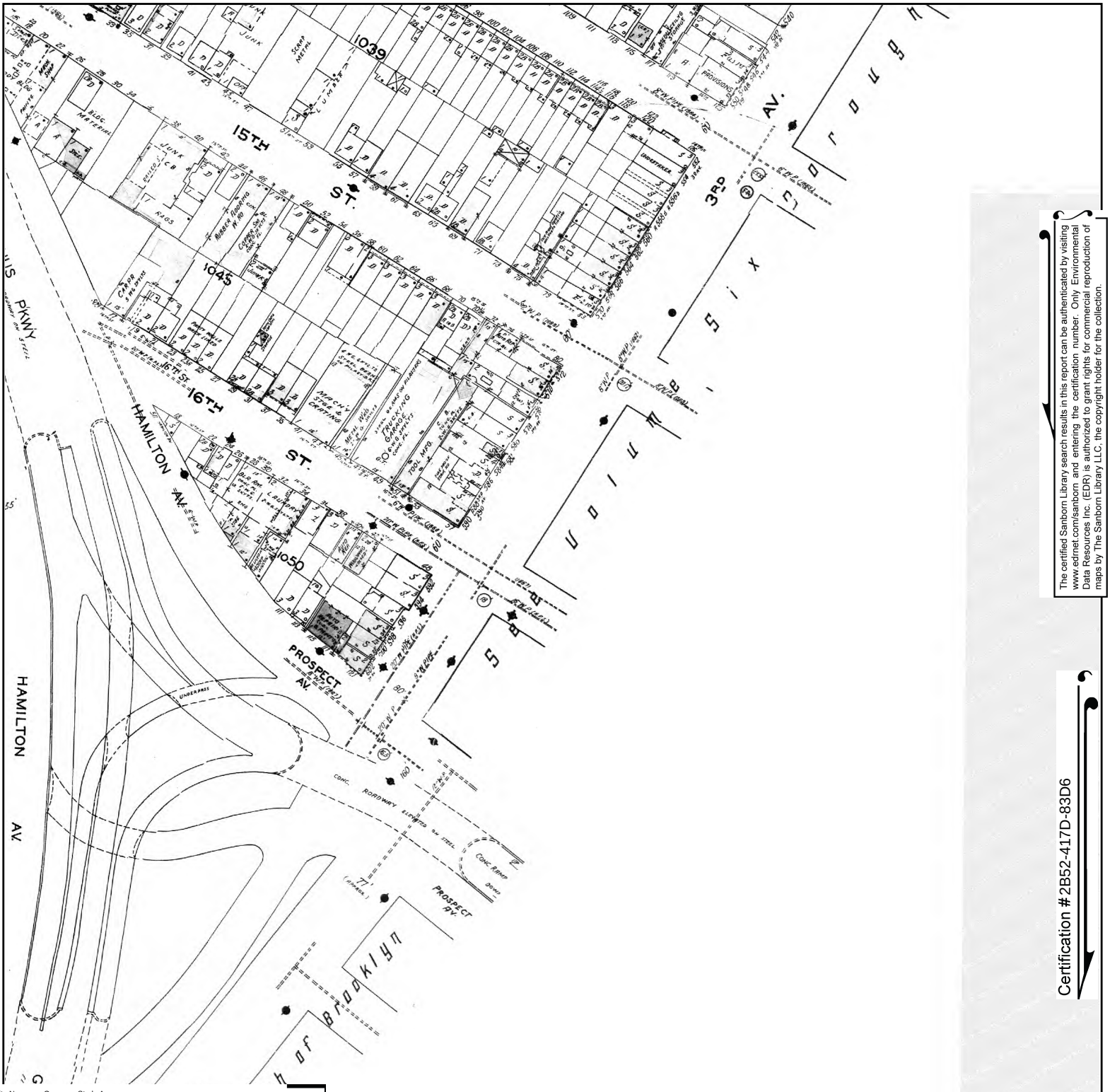

The certified Sanborn Library search results in this report can be authenticated by visiting www.edrnet.com/sanborn and entering the certification number. Only Environmental Data Resources Inc. (EDR) is authorized to grant rights for commercial reproduction of maps by The Sanborn Library LLC, the copyright holder for the collection.

Certification #2B52-417D-83D6

Site Name:	Gowanus Study Area
Address:	360-362 Dean Street
City, ST, ZIP:	Brooklyn, NY 11215
Client:	AKRF, Inc.
EDR Inquiry:	5609317.5
Order Date:	04/04/2019
Certification #	2B52-417D-83D6
Copyright	1950

This Certified Sanborn Map combines the following sheets.
Outlined areas indicate map sheets within the collection.



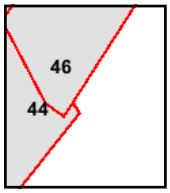

Volume 1, Sheet 46
Volume 1, Sheet 44

0 Feet 150 300 600

N



The certified Sanborn Library search results in this report can be authenticated by visiting www.edrnet.com/sanborn and entering the certification number. Only Environmental Data Resources Inc. (EDR) is authorized to grant rights for commercial reproduction of maps by The Sanborn Library LLC, the copyright holder for the collection.

Certification #2B52-417D-83D6

Site Name:	Gowanus Study Area
Address:	360-362 Dean Street
City, ST, ZIP:	Brooklyn, NY 11215
Client:	AKRF, Inc.
EDR Inquiry:	5609317.5
Order Date:	04/04/2019
Certification #	2B52-417D-83D6
Copyright	1938

This Certified Sanborn Map combines the following sheets.
Outlined areas indicate map sheets within the collection.



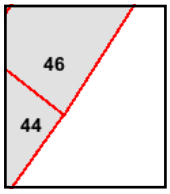

Volume 1, Sheet 46
Volume 1, Sheet 44

0 Feet 150 300 600

N

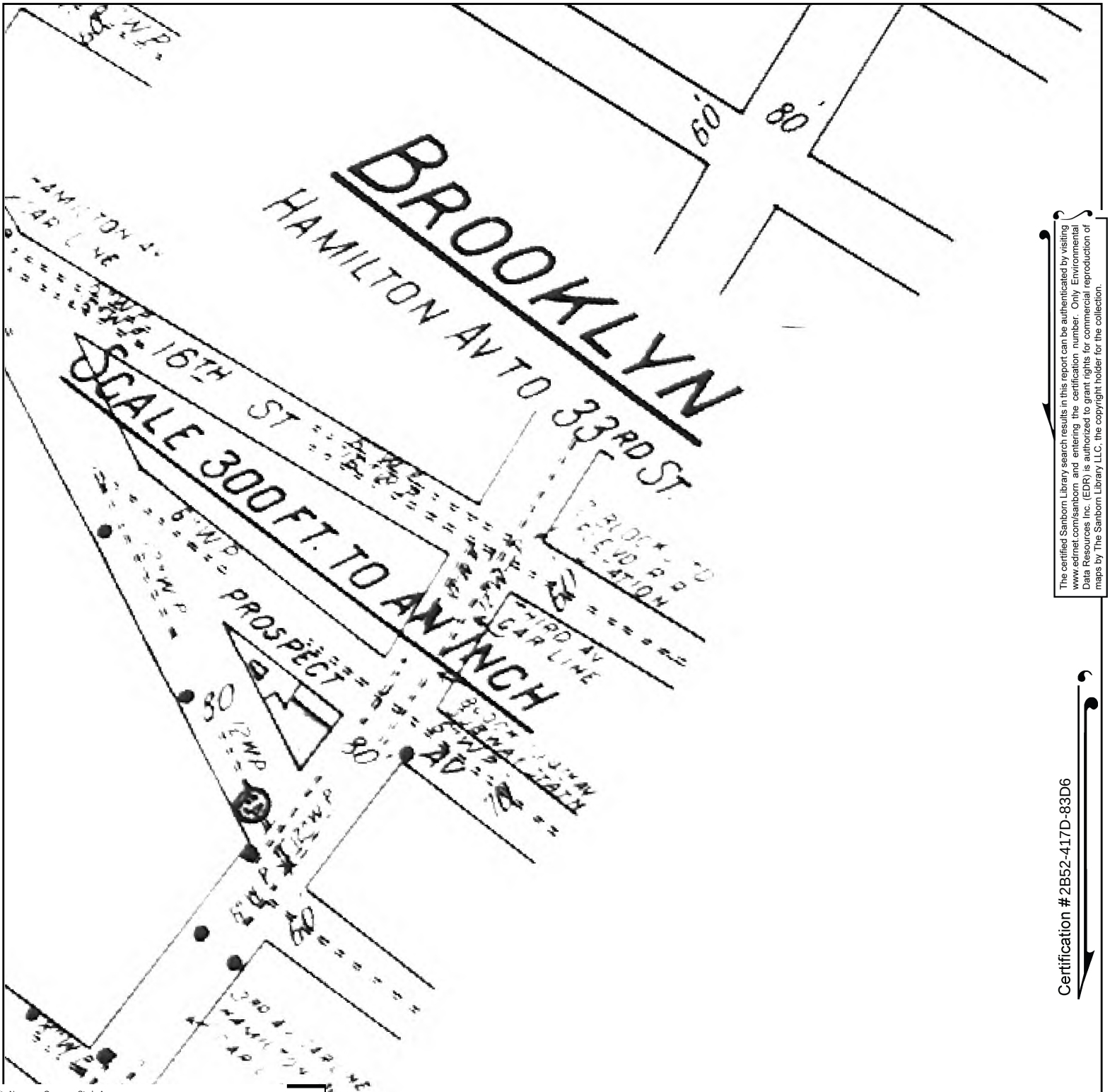

The certified Sanborn Library search results in this report can be authenticated by visiting www.edrnet.com/sanborn and entering the certification number. Only Environmental Data Resources Inc. (EDR) is authorized to grant rights for commercial reproduction of maps by The Sanborn Library LLC, the copyright holder for the collection.

Certification #2B52-417D-83D6

Site Name:	Gowanus Study Area
Address:	360-362 Dean Street
City, ST, ZIP:	Brooklyn, NY 11215
Client:	AKRF, Inc.
EDR Inquiry:	5609317.5
Order Date:	04/04/2019
Certification #	2B52-417D-83D6
Copyright	1928

This Certified Sanborn Map combines the following sheets. Outlined areas indicate map sheets within the collection.

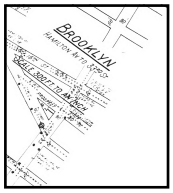

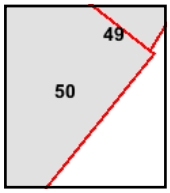

Volume Pier Maps, Sheet 50
Volume Pier Maps, Sheet 49

0 Feet 150 300 600

N



The certified Sanborn Library search results in this report can be authenticated by visiting www.edrnet.com/sanborn and entering the certification number. Only Environmental Data Resources Inc. (EDR) is authorized to grant rights for commercial reproduction of maps by The Sanborn Library LLC, the copyright holder for the collection.

Site Name:	Gowanus Study Area
Address:	360-362 Dean Street
City, ST, ZIP:	Brooklyn, NY 11215
Client:	AKRF, Inc.
EDR Inquiry:	5609317.5
Order Date:	04/04/2019
Certification #	2B52-417D-83D6
Copyright	1926

This Certified Sanborn Map combines the following sheets.
Outlined areas indicate map sheets within the collection.

0 Feet 150 300 600

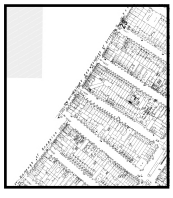

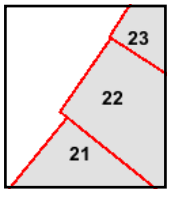

Volume 6, Sheet 23
Volume 6, Sheet 22
Volume 6, Sheet 21

N

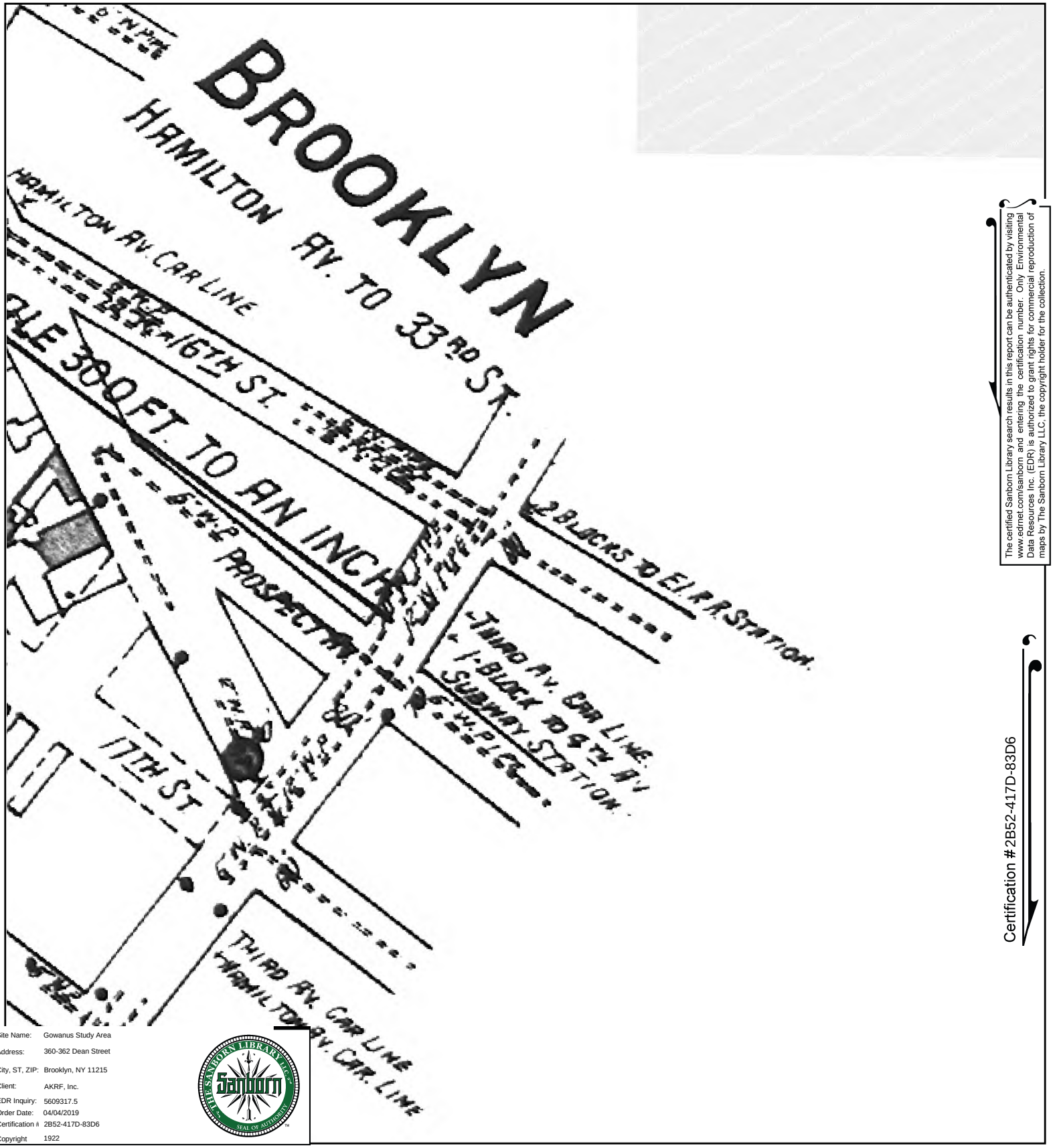

The certified Sanborn Library search results in this report can be authenticated by visiting www.edrnet.com/sanborn and entering the certification number. Only Environmental Data Resources Inc. (EDR) is authorized to grant rights for commercial reproduction of maps by The Sanborn Library LLC, the copyright holder for the collection.

Certification #2B52-417D-83D6

Site Name:	Gowanus Study Area
Address:	360-362 Dean Street
City, ST, ZIP:	Brooklyn, NY 11215
Client:	AKRF, Inc.
EDR Inquiry:	5609317.5
Order Date:	04/04/2019
Certification #:	2B52-417D-83D6
Copyright	1922

This Certified Sanborn Map combines the following sheets. Outlined areas indicate map sheets within the collection.

0 Feet 150 300 600



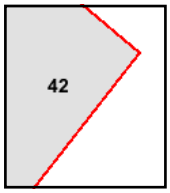

Volume Pier Maps, Sheet 42

N



The certified Sanborn Library search results in this report can be authenticated by visiting www.edrnet.com/sanborn and entering the certification number. Only Environmental Data Resources Inc. (EDR) is authorized to grant rights for commercial reproduction of maps by The Sanborn Library LLC, the copyright holder for the collection.

Certification #2B52-417D-83D6

Site Name: Gowanus Study Area
Address: 360-362 Dean Street
City, ST, ZIP: Brooklyn, NY 11215
Client: AKRF, Inc.
EDR Inquiry: 5609317.5
Order Date: 04/04/2019
Certification #: 2B52-417D-83D6
Copyright: 1915

This Certified Sanborn Map combines the following sheets.
Outlined areas indicate map sheets within the collection.



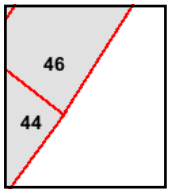

Volume 1, Sheet 46
Volume 1, Sheet 44

0 Feet 150 300 600

N

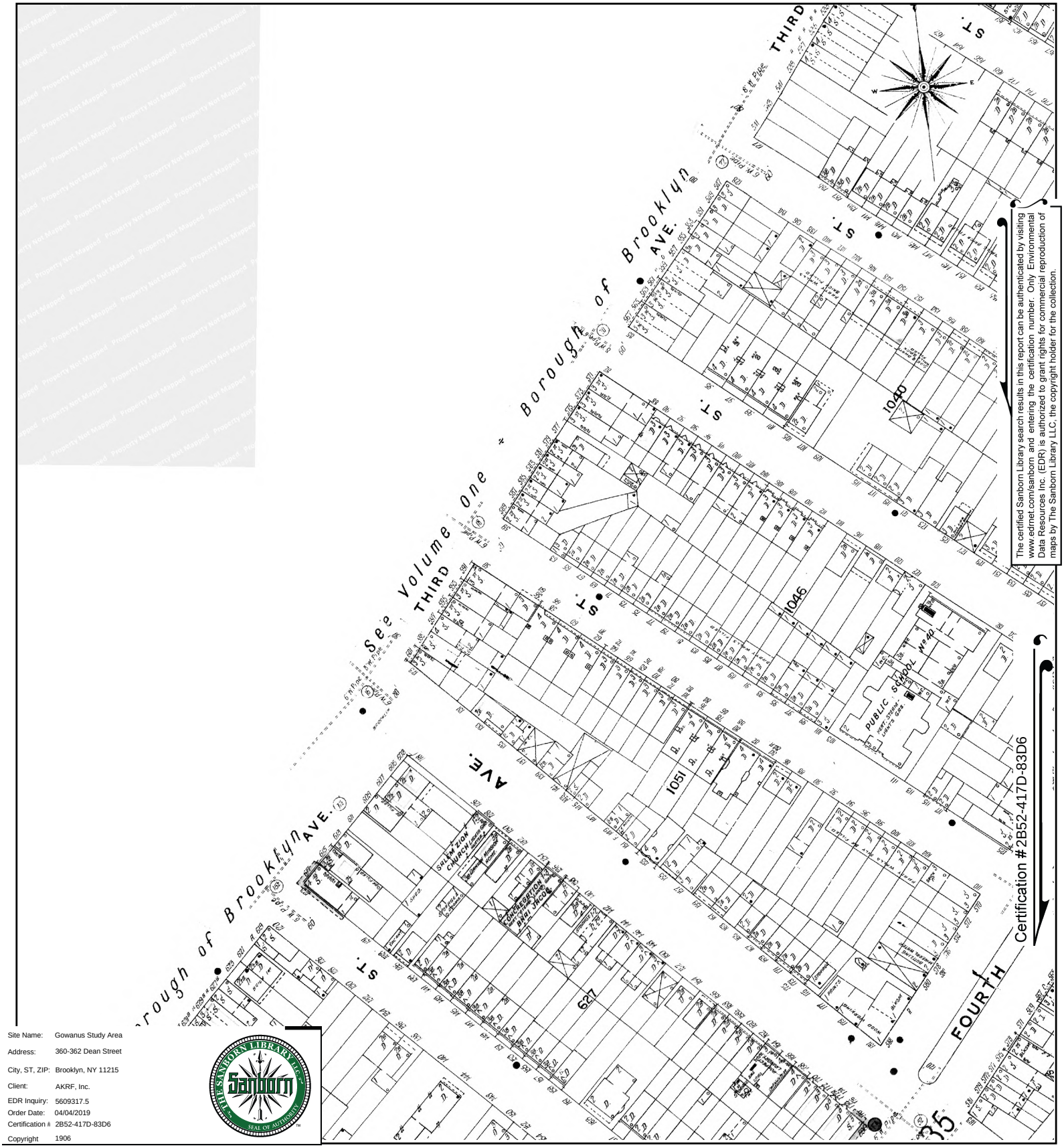

The certified Sanborn Library search results in this report can be authenticated by visiting www.edrnet.com/sanborn and entering the certification number. Only Environmental Data Resources Inc. (EDR) is authorized to grant rights for commercial reproduction of maps by The Sanborn Library LLC, the copyright holder for the collection.

Site Name:	Gowanus Study Area
Address:	360-362 Dean Street
City, ST, ZIP:	Brooklyn, NY 11215
Client:	AKRF, Inc.
EDR Inquiry:	5609317.5
Order Date:	04/04/2019
Certification #:	2B52-417D-83D6
Copyright	1906

This Certified Sanborn Map combines the following sheets.
Outlined areas indicate map sheets within the collection.



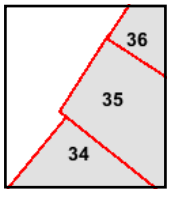

Volume 6, Sheet 36
Volume 6, Sheet 35
Volume 6, Sheet 34

0 Feet 150 300 600

N



The certified Sanborn Library search results in this report can be authenticated by visiting www.edrnet.com/sanborn and entering the certification number. Only Environmental Data Resources Inc. (EDR) is authorized to grant rights for commercial reproduction of maps by The Sanborn Library LLC, the copyright holder for the collection.

Certification #2B52-417D-83D6

Site Name:	Gowanus Study Area
Address:	360-362 Dean Street
City, ST, ZIP:	Brooklyn, NY 11215
Client:	AKRF, Inc.
EDR Inquiry:	5609317.5
Order Date:	04/04/2019
Certification #:	2B52-417D-83D6
Copyright	1904

This Certified Sanborn Map combines the following sheets.
Outlined areas indicate map sheets within the collection.



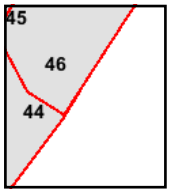

Volume 1, Sheet 46
Volume 1, Sheet 44

0 Feet 150 300 600

N

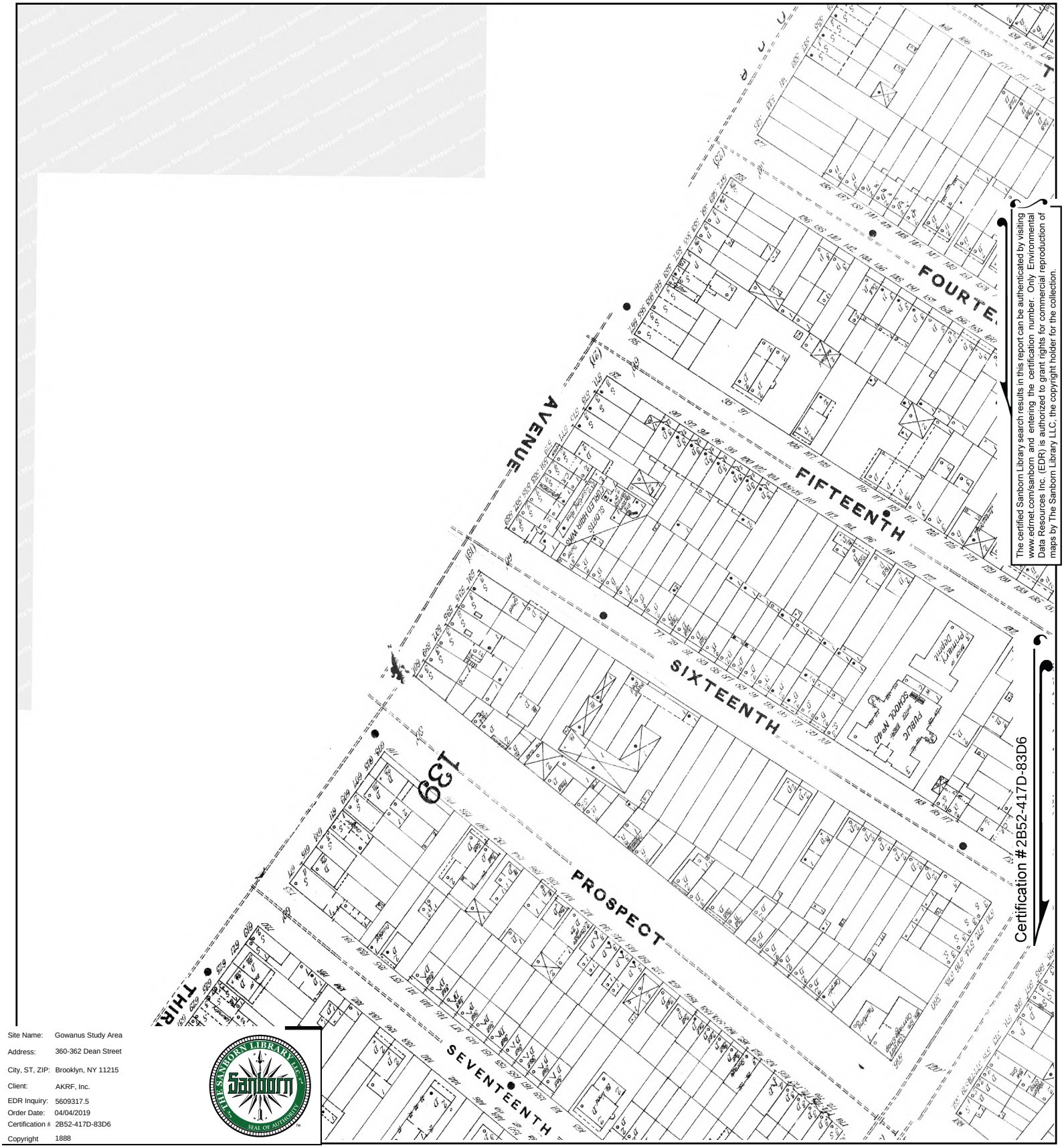

The certified Sanborn Library search results in this report can be authenticated by visiting www.edrnet.com/sanborn and entering the certification number. Only Environmental Data Resources Inc. (EDR) is authorized to grant rights for commercial reproduction of maps by The Sanborn Library LLC, the copyright holder for the collection.

Site Name:	Gowanus Study Area
Address:	360-362 Dean Street
City, ST, ZIP:	Brooklyn, NY 11215
Client:	AKRF, Inc.
EDR Inquiry:	5609317.5
Order Date:	04/04/2019
Certification #	2B52-417D-83D6
Copyright	1888

This Certified Sanborn Map combines the following sheets.
Outlined areas indicate map sheets within the collection.



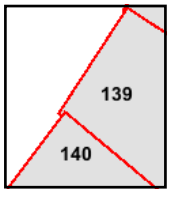

Volume 6, Sheet 140
Volume 6, Sheet 139

0 Feet 150 300 600

N

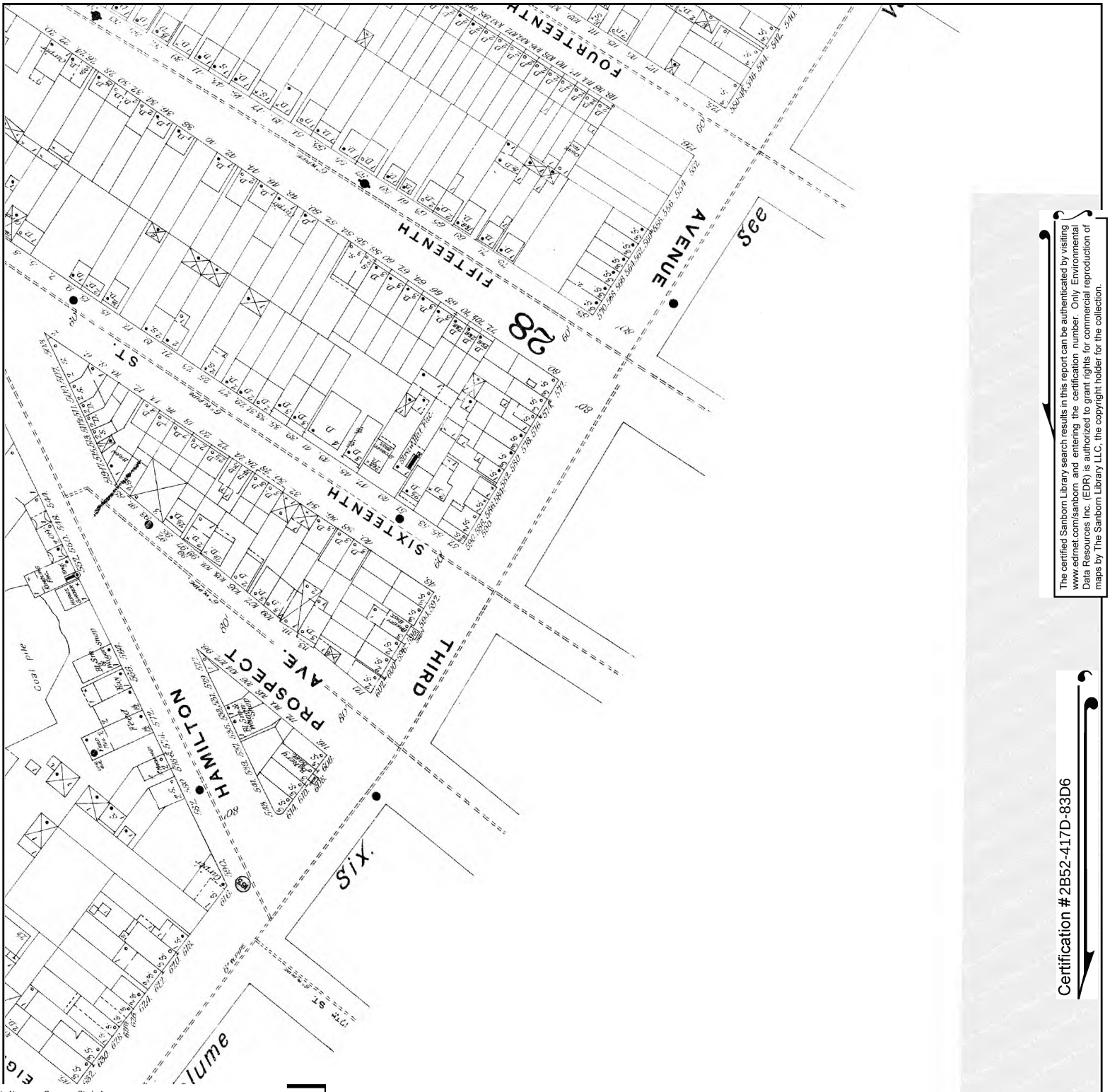

The certified Sanborn Library search results in this report can be authenticated by visiting www.edrnet.com/sanborn and entering the certification number. Only Environmental Data Resources Inc. (EDR) is authorized to grant rights for commercial reproduction of maps by The Sanborn Library LLC, the copyright holder for the collection.

Certification #2B52-417D-83D6

Site Name:	Gowanus Study Area
Address:	360-362 Dean Street
City, ST, ZIP:	Brooklyn, NY 11215
Client:	AKRF, Inc.
EDR Inquiry:	5609317.5
Order Date:	04/04/2019
Certification #	2B52-417D-83D6
Copyright	1886

This Certified Sanborn Map combines the following sheets.
Outlined areas indicate map sheets within the collection.



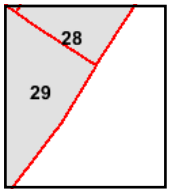

Volume 1, Sheet 29
Volume 1, Sheet 28

0 Feet 150 300 600

N

Gowanus Study Area

360-362 Dean Street

Brooklyn, NY 11215

Inquiry Number: 5609317.5

April 04, 2019

Certified Sanborn® Map Report

6 Armstrong Road, 4th floor
Shelton, CT 06484
Toll Free: 800.352.0050
www.edrnet.com

Certified Sanborn® Map Report

04/04/19

Site Name:

Gowanus Study Area
360-362 Dean Street
Brooklyn, NY 11215
EDR Inquiry # 5609317.5

Client Name:

AKRF, Inc.
440 Park Avenue, South 7th Floor
New York, NY 10016
Contact: Neoma Chefalo

The Sanborn Library has been searched by EDR and maps covering the target property location as provided by AKRF, Inc. were identified for the years listed below. The Sanborn Library is the largest, most complete collection of fire insurance maps. The collection includes maps from Sanborn, Bromley, Perris & Browne, Hopkins, Barlow, and others. Only Environmental Data Resources Inc. (EDR) is authorized to grant rights for commercial reproduction of maps by the Sanborn Library LLC, the copyright holder for the collection. Results can be authenticated by visiting www.edrnet.com/sanborn.

The Sanborn Library is continually enhanced with newly identified map archives. This report accesses all maps in the collection as of the day this report was generated.

Certified Sanborn Results:

Certification # 2B52-417D-83D6

PO # 180428

Project 180428

Maps Provided:

2007	1994	1980
2006	1993	1979
2005	1992	1978
2004	1991	1965
2003	1988	1951
2002	1987	1926
2001	1985	1906
1995	1982	1888

Sanborn® Library search results

Certification #: 2B52-417D-83D6

The Sanborn Library includes more than 1.2 million fire insurance maps from Sanborn, Bromley, Perris & Browne, Hopkins, Barlow and others which track historical property usage in approximately 12,000 American cities and towns. Collections searched:

- ☑ Library of Congress
- ☑ University Publications of America
- ☑ EDR Private Collection

The Sanborn Library LLC Since 1866™

Limited Permission To Make Copies

AKRF, Inc. (the client) is permitted to make up to FIVE photocopies of this Sanborn Map transmittal and each fire insurance map accompanying this report solely for the limited use of its customer. No one other than the client is authorized to make copies. Upon request made directly to an EDR Account Executive, the client may be permitted to make a limited number of additional photocopies. This permission is conditioned upon compliance by the client, its customer and their agents with EDR's copyright policy; a copy of which is available upon request.

Disclaimer - Copyright and Trademark Notice

This Report contains certain information obtained from a variety of public and other sources reasonably available to Environmental Data Resources, Inc. It cannot be concluded from this Report that coverage information for the target and surrounding properties does not exist from other sources. NO WARRANTY EXPRESSED OR IMPLIED, IS MADE WHATSOEVER IN CONNECTION WITH THIS REPORT. ENVIRONMENTAL DATA RESOURCES, INC. SPECIFICALLY DISCLAIMS THE MAKING OF ANY SUCH WARRANTIES, INCLUDING WITHOUT LIMITATION, MERCHANTABILITY OR FITNESS FOR A PARTICULAR USE OR PURPOSE. ALL RISK IS ASSUMED BY THE USER. IN NO EVENT SHALL ENVIRONMENTAL DATA RESOURCES, INC. BE LIABLE TO ANYONE, WHETHER ARISING OUT OF ERRORS OR OMISSIONS, NEGLIGENCE, ACCIDENT OR ANY OTHER CAUSE, FOR ANY LOSS OF DAMAGE, INCLUDING, WITHOUT LIMITATION, SPECIAL, INCIDENTAL, CONSEQUENTIAL, OR EXEMPLARY DAMAGES. ANY LIABILITY ON THE PART OF ENVIRONMENTAL DATA RESOURCES, INC. IS STRICTLY LIMITED TO A REFUND OF THE AMOUNT PAID FOR THIS REPORT. Purchaser accepts this Report "AS IS". Any analyses, estimates, ratings, environmental risk levels or risk codes provided in this Report are provided for illustrative purposes only, and are not intended to provide, nor should they be interpreted as providing any facts regarding, or prediction or forecast of, any environmental risk for any property. Only a Phase I Environmental Site Assessment performed by an environmental professional can provide information regarding the environmental risk for any property. Additionally, the information provided in this Report is not to be construed as legal advice.

Copyright 2019 by Environmental Data Resources, Inc. All rights reserved. Reproduction in any media or format, in whole or in part, of any report or map of Environmental Data Resources, Inc., or its affiliates, is prohibited without prior written permission.

EDR and its logos (including Sanborn and Sanborn Map) are trademarks of Environmental Data Resources, Inc. or its affiliates. All other trademarks used herein are the property of their respective owners.

Sanborn Sheet Key

This Certified Sanborn Map Report is based upon the following Sanborn Fire Insurance map sheets.

2007 Source Sheets

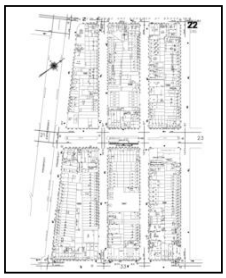

Volume 6, Sheet 22
2007



Volume 6, Sheet 23
2007

2006 Source Sheets

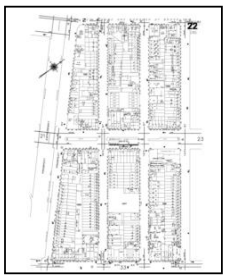

Volume 6, Sheet 22
2006



Volume 6, Sheet 23
2006

2005 Source Sheets

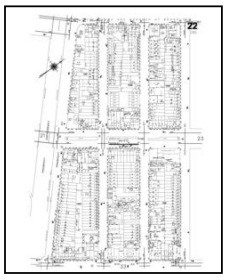

Volume 6, Sheet 22
2005



Volume 6, Sheet 23
2005

2004 Source Sheets



Volume 6, Sheet 22
2004



Volume 6, Sheet 23
2004

Sanborn Sheet Key

This Certified Sanborn Map Report is based upon the following Sanborn Fire Insurance map sheets.

2003 Source Sheets

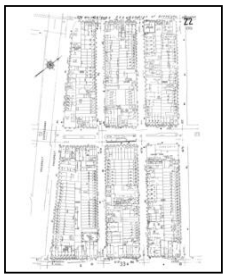

Volume 6, Sheet 22
2003



Volume 6, Sheet 23
2003

2002 Source Sheets



Volume 6, Sheet 22
2002



Volume 6, Sheet 23
2002

2001 Source Sheets



Volume 6, Sheet 22
2001



Volume 6, Sheet 23
2001

1995 Source Sheets

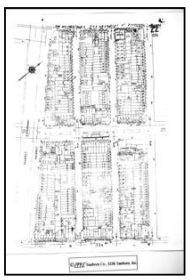

Volume 6, Sheet 22
1995



Volume 6, Sheet 23
1995

Sanborn Sheet Key

This Certified Sanborn Map Report is based upon the following Sanborn Fire Insurance map sheets.

1994 Source Sheets



Volume 6, Sheet 22
1994



Volume 6, Sheet 23
1994

1993 Source Sheets



Volume 6, Sheet 22
1993



Volume 6, Sheet 23
1993

1992 Source Sheets



Volume 6, Sheet 22
1992



Volume 6, Sheet 23
1992

1991 Source Sheets



Volume 6, Sheet 22
1991



Volume 6, Sheet 23
1991

Sanborn Sheet Key

This Certified Sanborn Map Report is based upon the following Sanborn Fire Insurance map sheets.

1988 Source Sheets

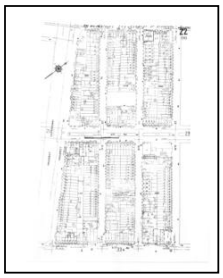

Volume 6, Sheet 22
1988



Volume 6, Sheet 23
1988

1987 Source Sheets

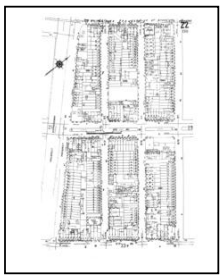

Volume 6, Sheet 22
1987



Volume 6, Sheet 23
1987

1985 Source Sheets



Volume 6, Sheet 23
1985

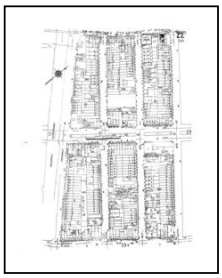

Volume 6, Sheet 22
1985

1982 Source Sheets



Volume 6, Sheet 23
1982

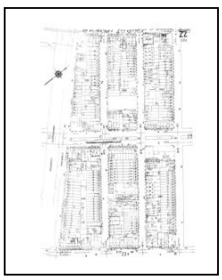

Volume 6, Sheet 22
1982

Sanborn Sheet Key

This Certified Sanborn Map Report is based upon the following Sanborn Fire Insurance map sheets.

1980 Source Sheets


Volume 6, Sheet 22
1980


Volume 6, Sheet 23
1980


Volume 6, Sheet 22
1980


Volume 6, Sheet 23
1980

1979 Source Sheets


Volume 6, Sheet 22
1979


Volume 6, Sheet 23
1979

1978 Source Sheets


Volume 6, Sheet 22
1978


Volume 6, Sheet 23
1978

1965 Source Sheets


Volume 6, Sheet 23
1965

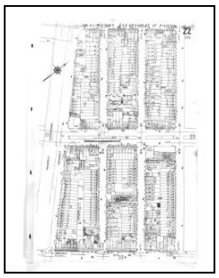
Volume 6, Sheet 22
1965

Sanborn Sheet Key

This Certified Sanborn Map Report is based upon the following Sanborn Fire Insurance map sheets.

1951 Source Sheets



Volume 6, Sheet 22
1951



Volume 6, Sheet 23
1951

1926 Source Sheets

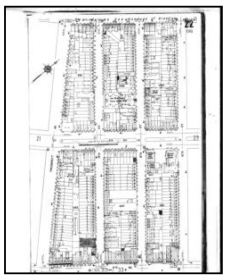

Volume 6, Sheet 22
1926



Volume 6, Sheet 23
1926

1906 Source Sheets



Volume 6, Sheet 35
1906



Volume 6, Sheet 36
1906

1888 Source Sheets

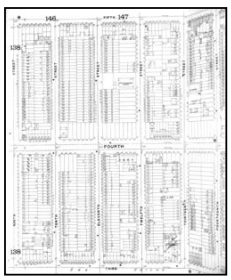

Volume 6, Sheet 139
1888



Volume 6, Sheet 139
1888

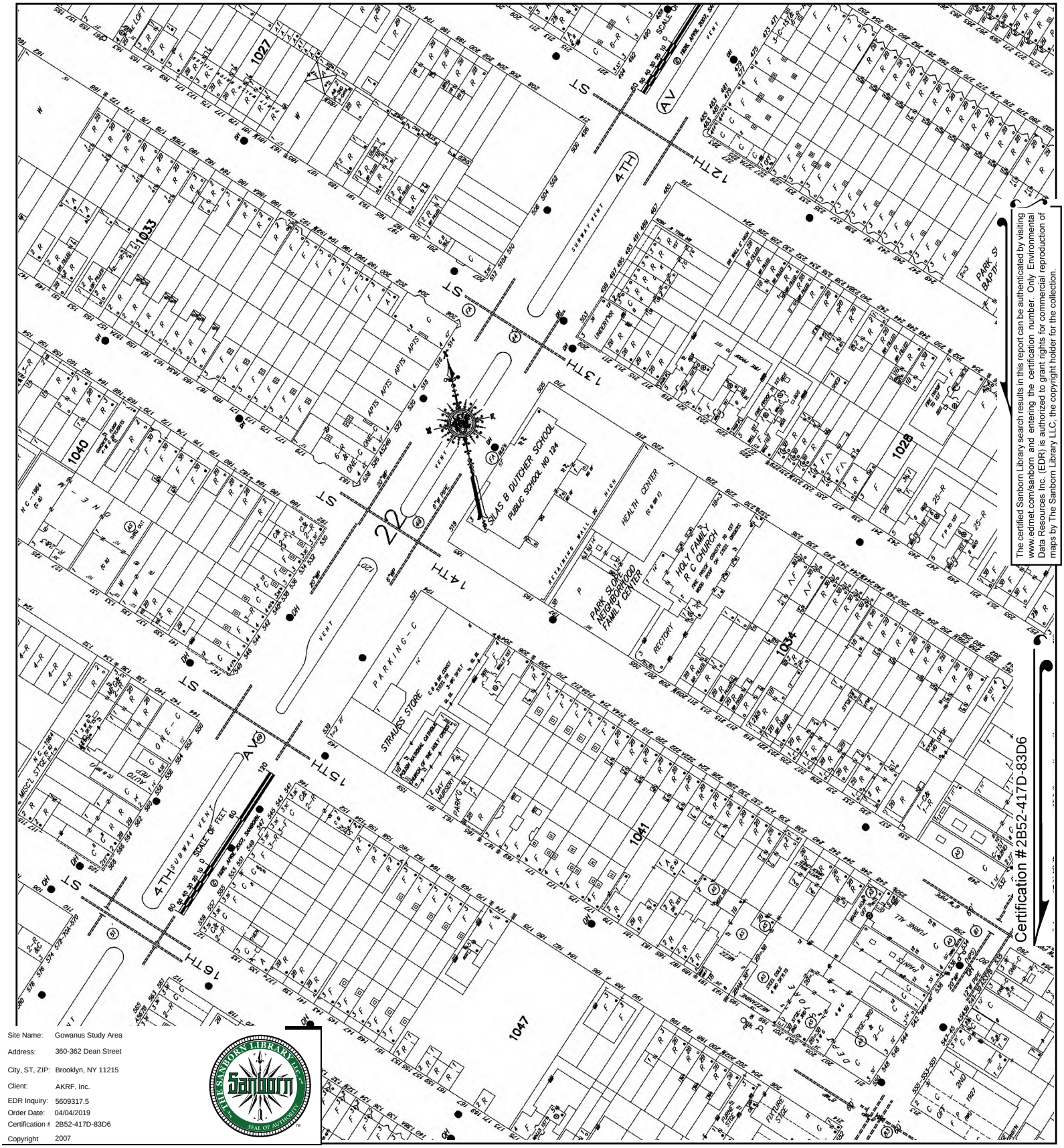

The certified Sanborn Library search results in this report can be authenticated by visiting www.edrnet.com/sanborn and entering the certification number. Only Environmental Data Resources Inc. (EDR) is authorized to grant rights for commercial reproduction of maps by The Sanborn Library LLC, the copyright holder for the collection.

Site Name:	Gowanus Study Area
Address:	360-362 Dean Street
City, ST, ZIP:	Brooklyn, NY 11215
Client:	AKRF, Inc.
EDR Inquiry:	5609317.5
Order Date:	04/04/2019
Certification #:	2B52-417D-83D6
Copyright	2007

This Certified Sanborn Map combines the following sheets.
Outlined areas indicate map sheets within the collection.

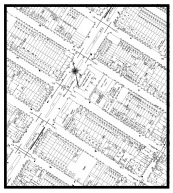

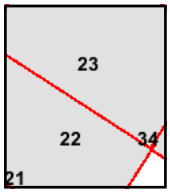

Volume 6, Sheet 23
Volume 6, Sheet 22

0 Feet 150 300 600

N

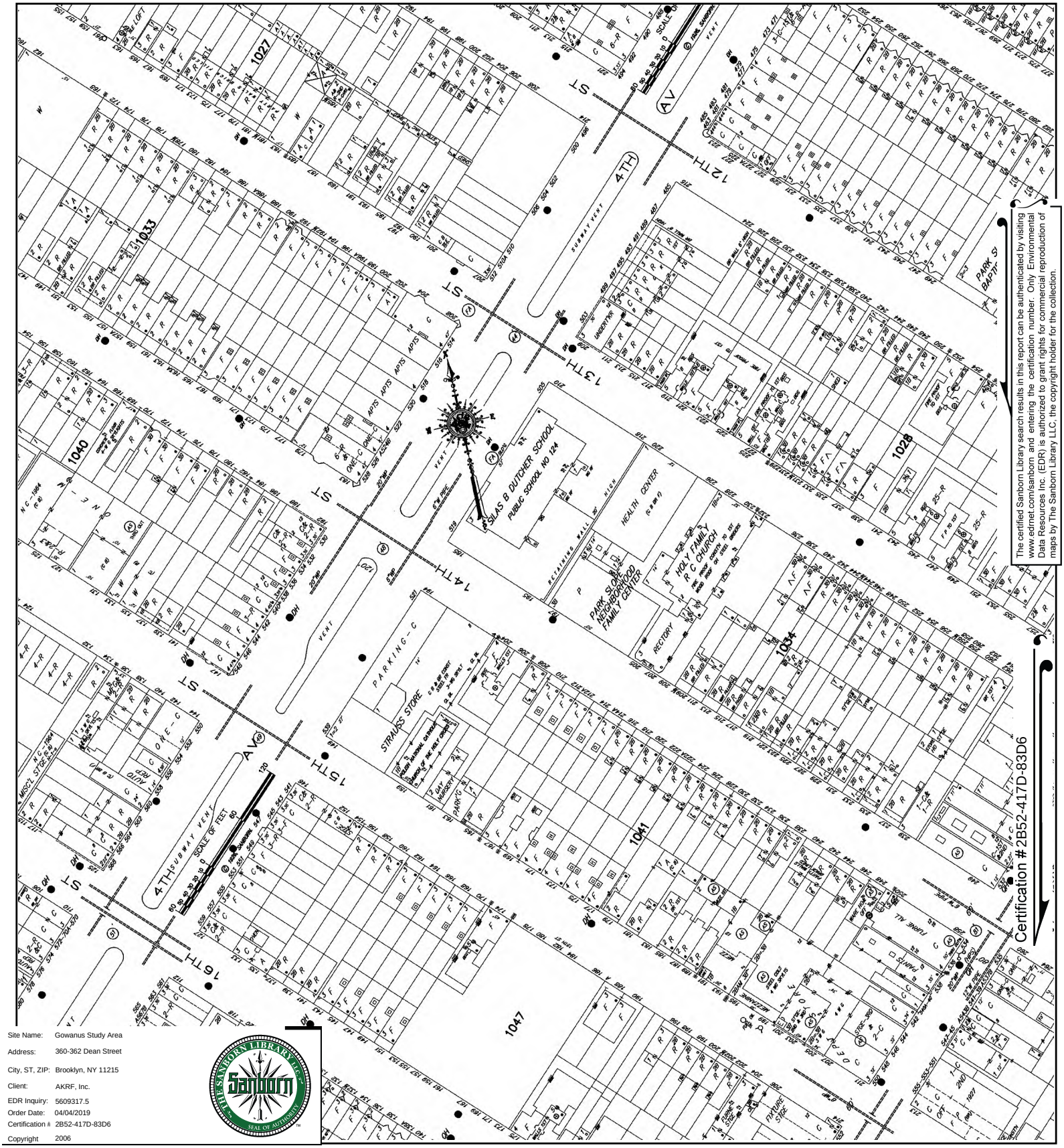

The certified Sanborn Library search results in this report can be authenticated by visiting www.edrnet.com/sanborn and entering the certification number. Only Environmental Data Resources Inc. (EDR) is authorized to grant rights for commercial reproduction of maps by The Sanborn Library LLC, the copyright holder for the collection.

Site Name:	Gowanus Study Area
Address:	360-362 Dean Street
City, ST, ZIP:	Brooklyn, NY 11215
Client:	AKRF, Inc.
EDR Inquiry:	5609317.5
Order Date:	04/04/2019
Certification #:	2B52-417D-83D6
Copyright	2006

This Certified Sanborn Map combines the following sheets.
Outlined areas indicate map sheets within the collection.

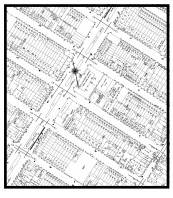

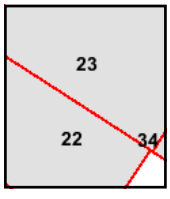

Volume 6, Sheet 23
Volume 6, Sheet 22

0 Feet 150 300 600

N

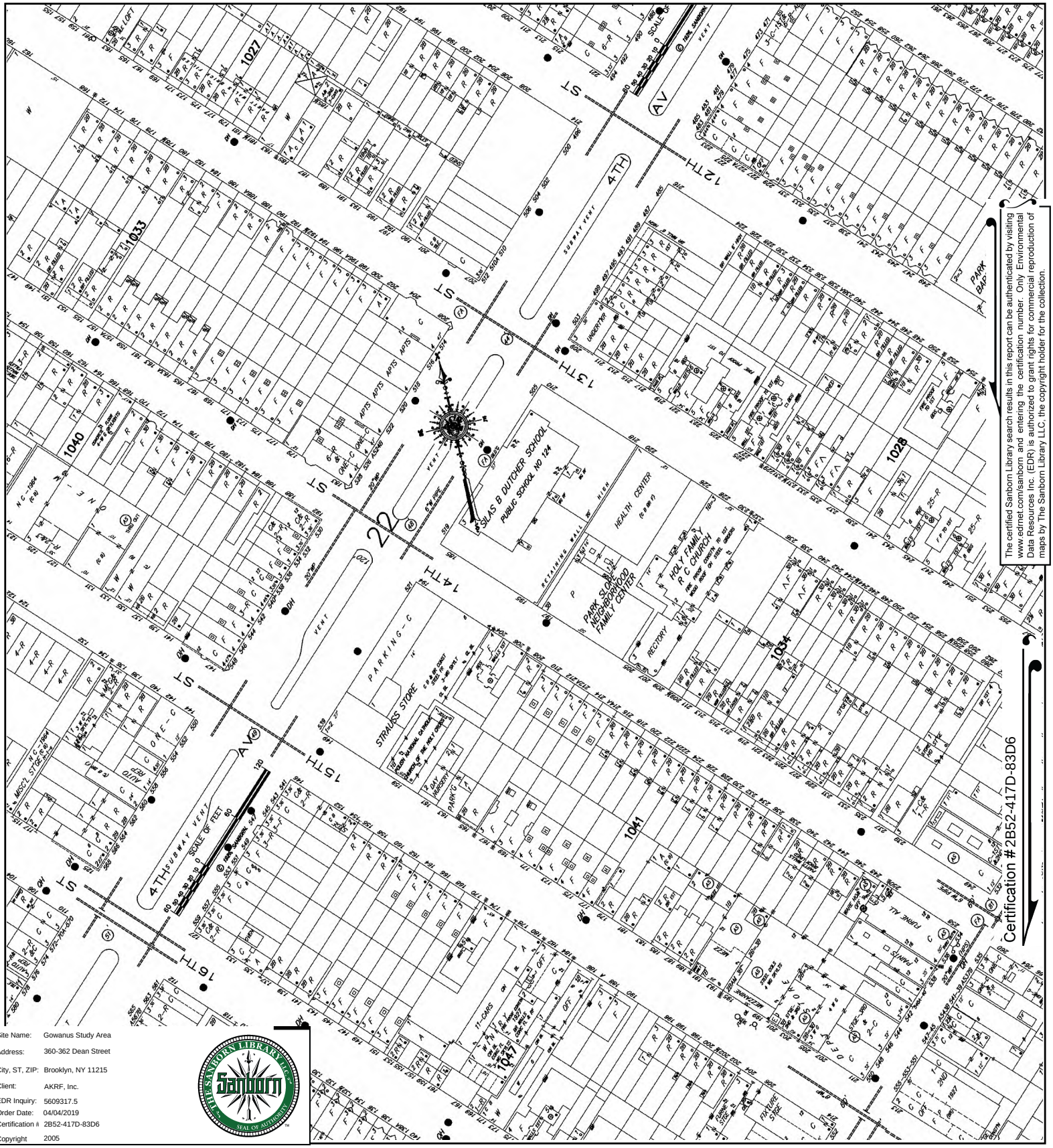

The certified Sanborn Library search results in this report can be authenticated by visiting www.edrnet.com/sanborn and entering the certification number. Only Environmental Data Resources Inc. (EDR) is authorized to grant rights for commercial reproduction of maps by The Sanborn Library LLC, the copyright holder for the collection.

Site Name:	Gowanus Study Area
Address:	360-362 Dean Street
City, ST, ZIP:	Brooklyn, NY 11215
Client:	AKRF, Inc.
EDR Inquiry:	5609317.5
Order Date:	04/04/2019
Certification #	2B52-417D-83D6
Copyright	2005

This Certified Sanborn Map combines the following sheets.
Outlined areas indicate map sheets within the collection.

0 Feet 150 300 600

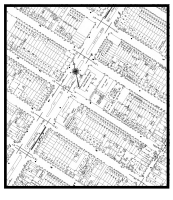

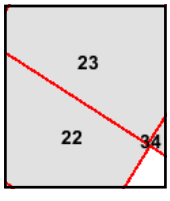

Volume 6, Sheet 23
Volume 6, Sheet 22

N

Certified Sanborn® Map

2004

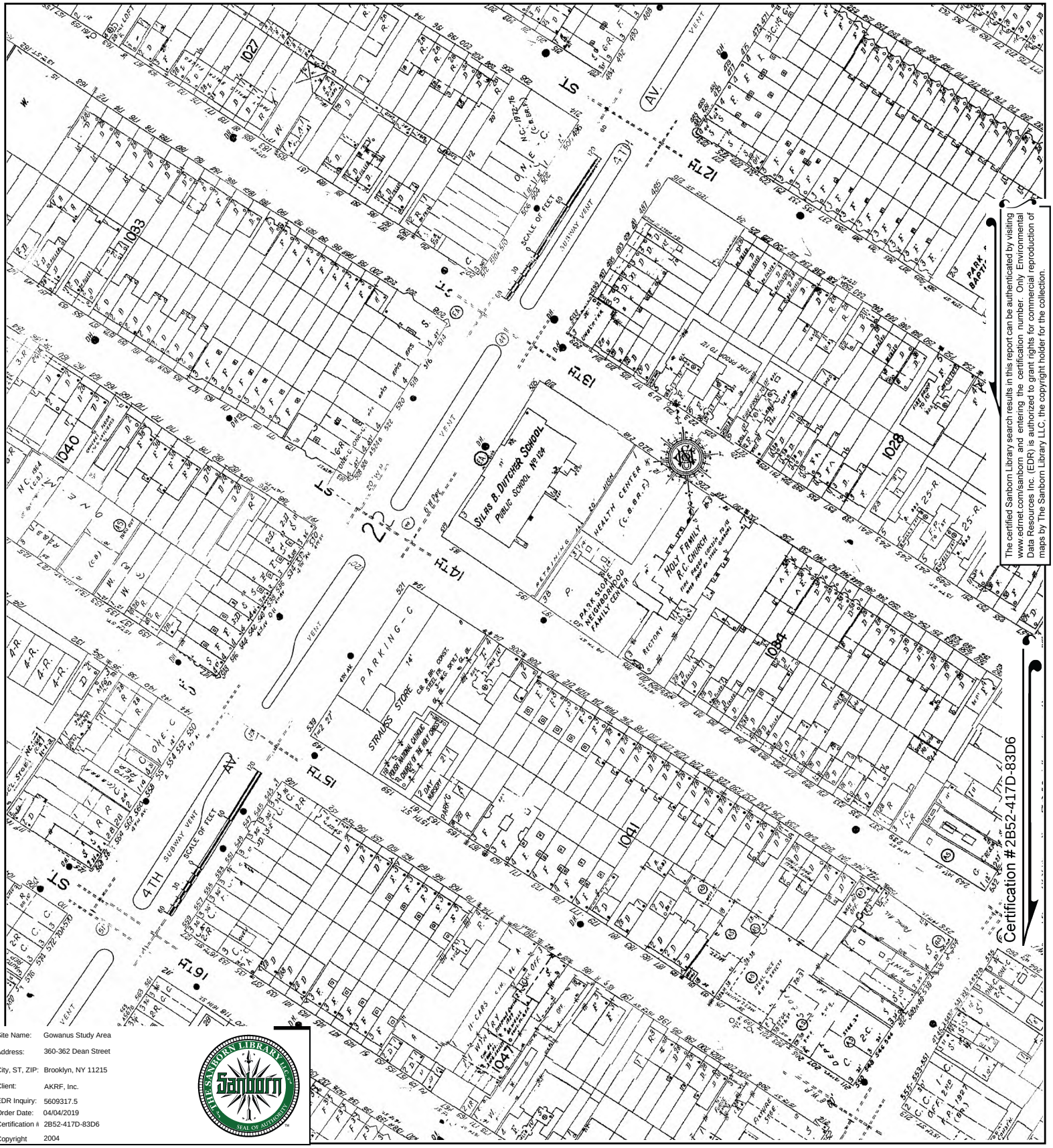

The certified Sanborn Library search results in this report can be authenticated by visiting www.edrnet.com/sanborn and entering the certification number. Only Environmental Data Resources Inc. (EDR) is authorized to grant rights for commercial reproduction of maps by The Sanborn Library LLC, the copyright holder for the collection.

Certification #2B52-417D-83D6

Site Name:	Gowanus Study Area
Address:	360-362 Dean Street
City, ST, ZIP:	Brooklyn, NY 11215
Client:	AKRF, Inc.
EDR Inquiry:	5609317.5
Order Date:	04/04/2019
Certification #	2B52-417D-83D6
Copyright	2004

This Certified Sanborn Map combines the following sheets.
Outlined areas indicate map sheets within the collection.

0 Feet 150 300 600

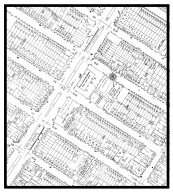

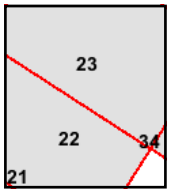

Volume 6, Sheet 23
Volume 6, Sheet 22

N

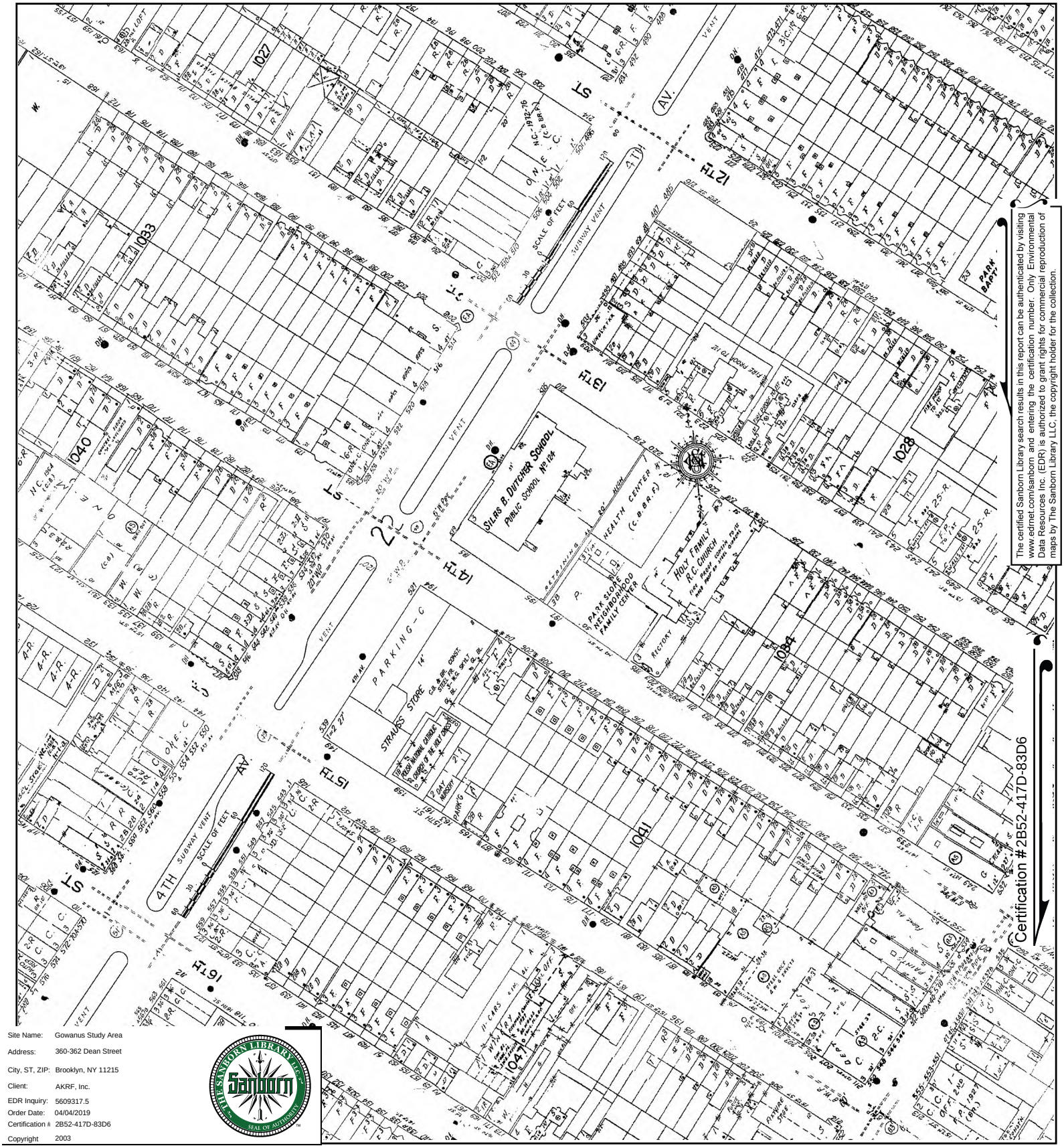

The certified Sanborn Library search results in this report can be authenticated by visiting www.edrnet.com/sanborn and entering the certification number. Only Environmental Data Resources Inc. (EDR) is authorized to grant rights for commercial reproduction of maps by The Sanborn Library LLC, the copyright holder for the collection.

Certification #2B52-417D-83D6

Site Name:	Gowanus Study Area
Address:	360-362 Dean Street
City, ST, ZIP:	Brooklyn, NY 11215
Client:	AKRF, Inc.
EDR Inquiry:	5609317.5
Order Date:	04/04/2019
Certification #	2B52-417D-83D6
Copyright	2003

This Certified Sanborn Map combines the following sheets.
Outlined areas indicate map sheets within the collection.

0 Feet 150 300 600

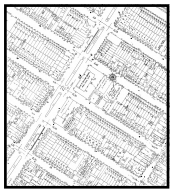

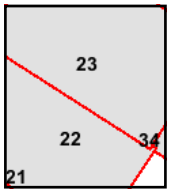

Volume 6, Sheet 23
Volume 6, Sheet 22

N

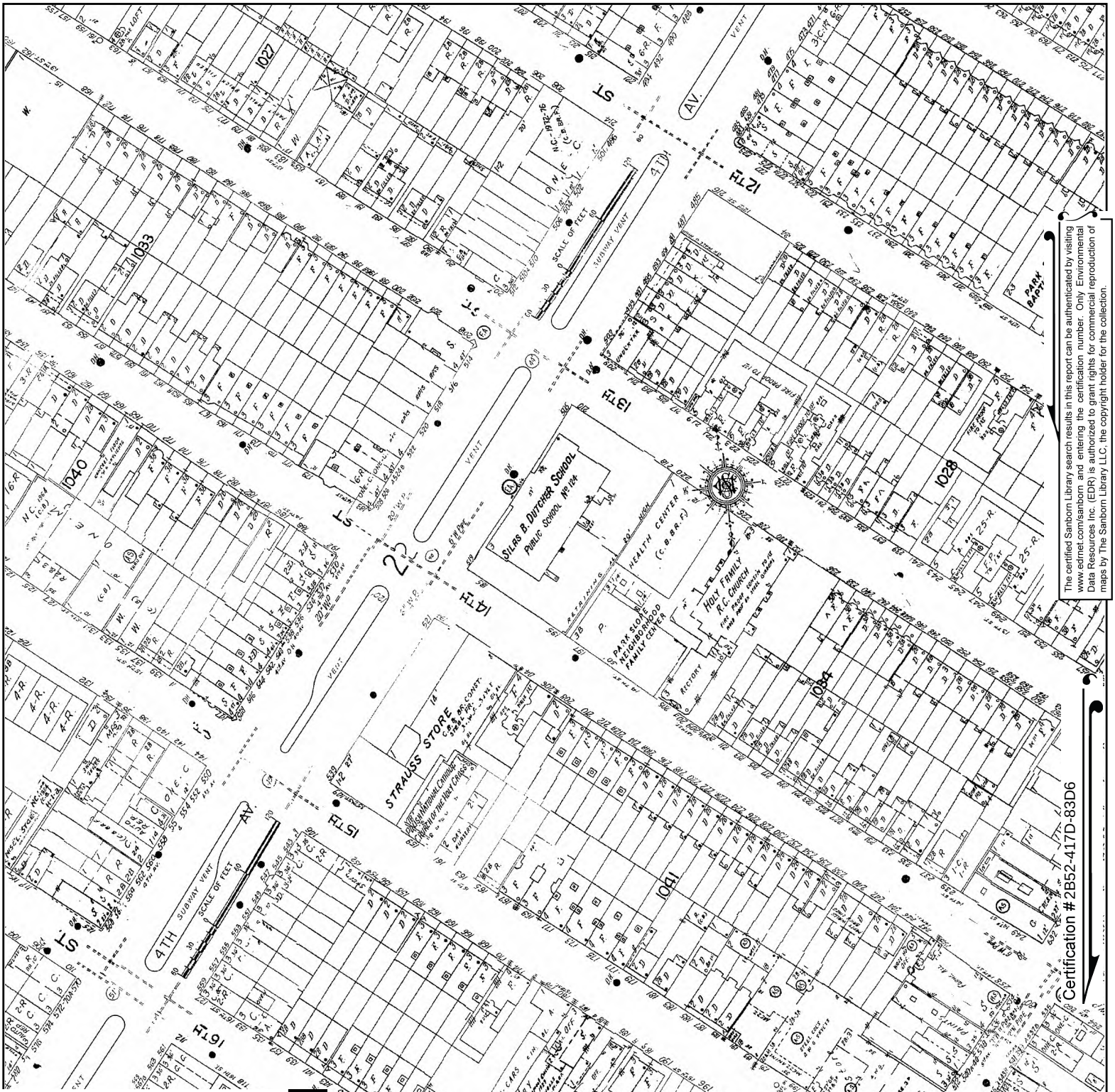

The certified Sanborn Library search results in this report can be authenticated by visiting www.edrnet.com/sanborn and entering the certification number. Only Environmental Data Resources Inc. (EDR) is authorized to grant rights for commercial reproduction of maps by The Sanborn Library LLC, the copyright holder for the collection.

Site Name:	Gowanus Study Area
Address:	360-362 Dean Street
City, ST, ZIP:	Brooklyn, NY 11215
Client:	AKRF, Inc.
EDR Inquiry:	5609317.5
Order Date:	04/04/2019
Certification #:	2B52-417D-83D6
Copyright	2002

This Certified Sanborn Map combines the following sheets.
Outlined areas indicate map sheets within the collection.

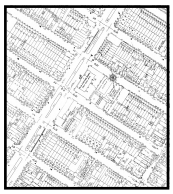

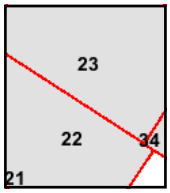

Volume 6, Sheet 23
Volume 6, Sheet 22

0 Feet 150 300 600

N

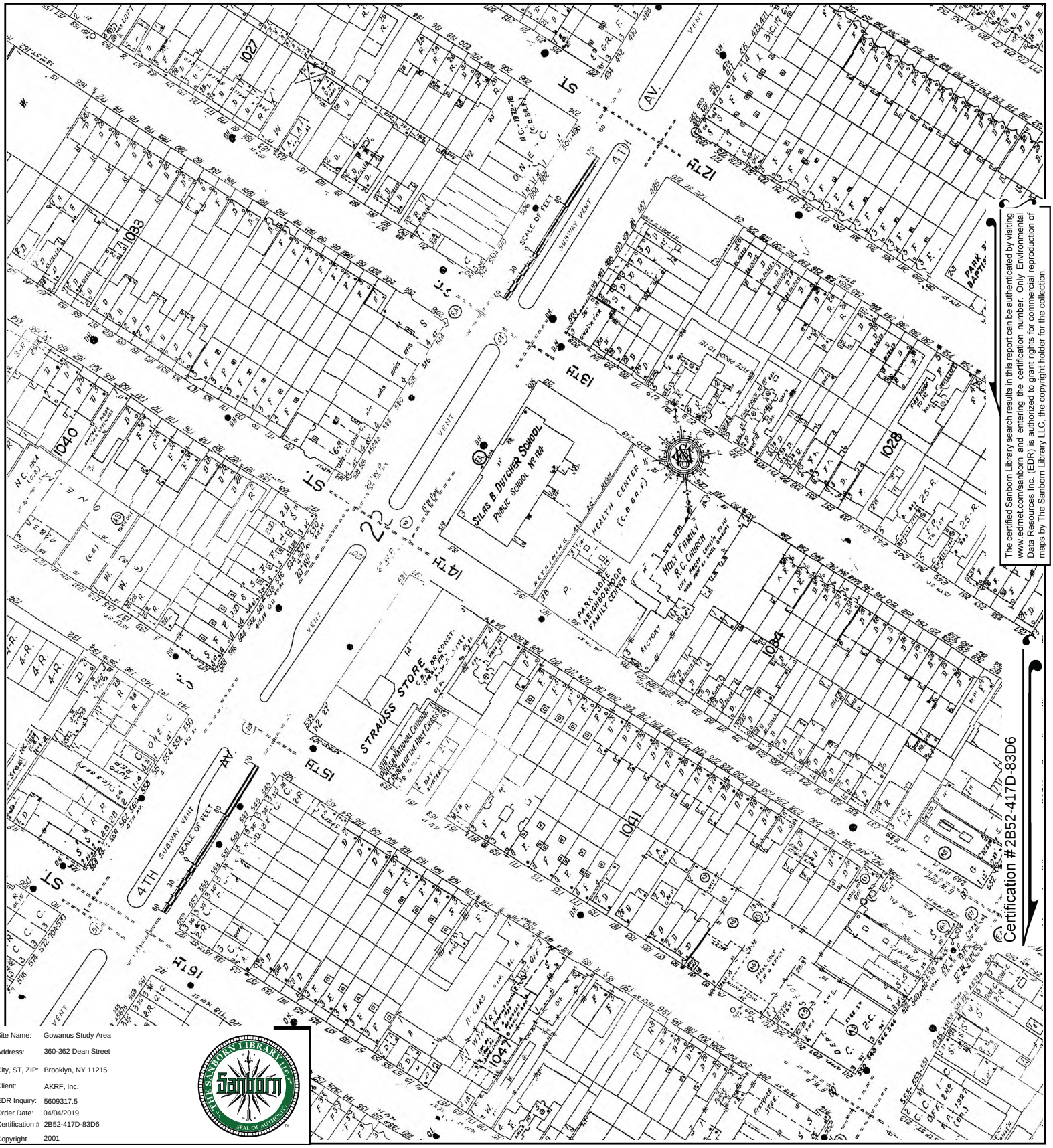

The certified Sanborn Library search results in this report can be authenticated by visiting www.edrnet.com/sanborn and entering the certification number. Only Environmental Data Resources Inc. (EDR) is authorized to grant rights for commercial reproduction of maps by The Sanborn Library LLC, the copyright holder for the collection.

Site Name:	Gowanus Study Area
Address:	360-362 Dean Street
City, ST, ZIP:	Brooklyn, NY 11215
Client:	AKRF, Inc.
EDR Inquiry:	5609317.5
Order Date:	04/04/2019
Certification #	2B52-417D-83D6
Copyright	2001

This Certified Sanborn Map combines the following sheets.
Outlined areas indicate map sheets within the collection.

0 Feet 150 300 600

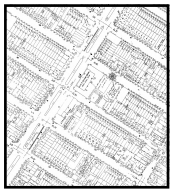

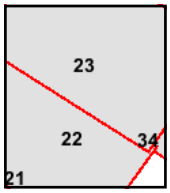

Volume 6, Sheet 23
Volume 6, Sheet 22

N

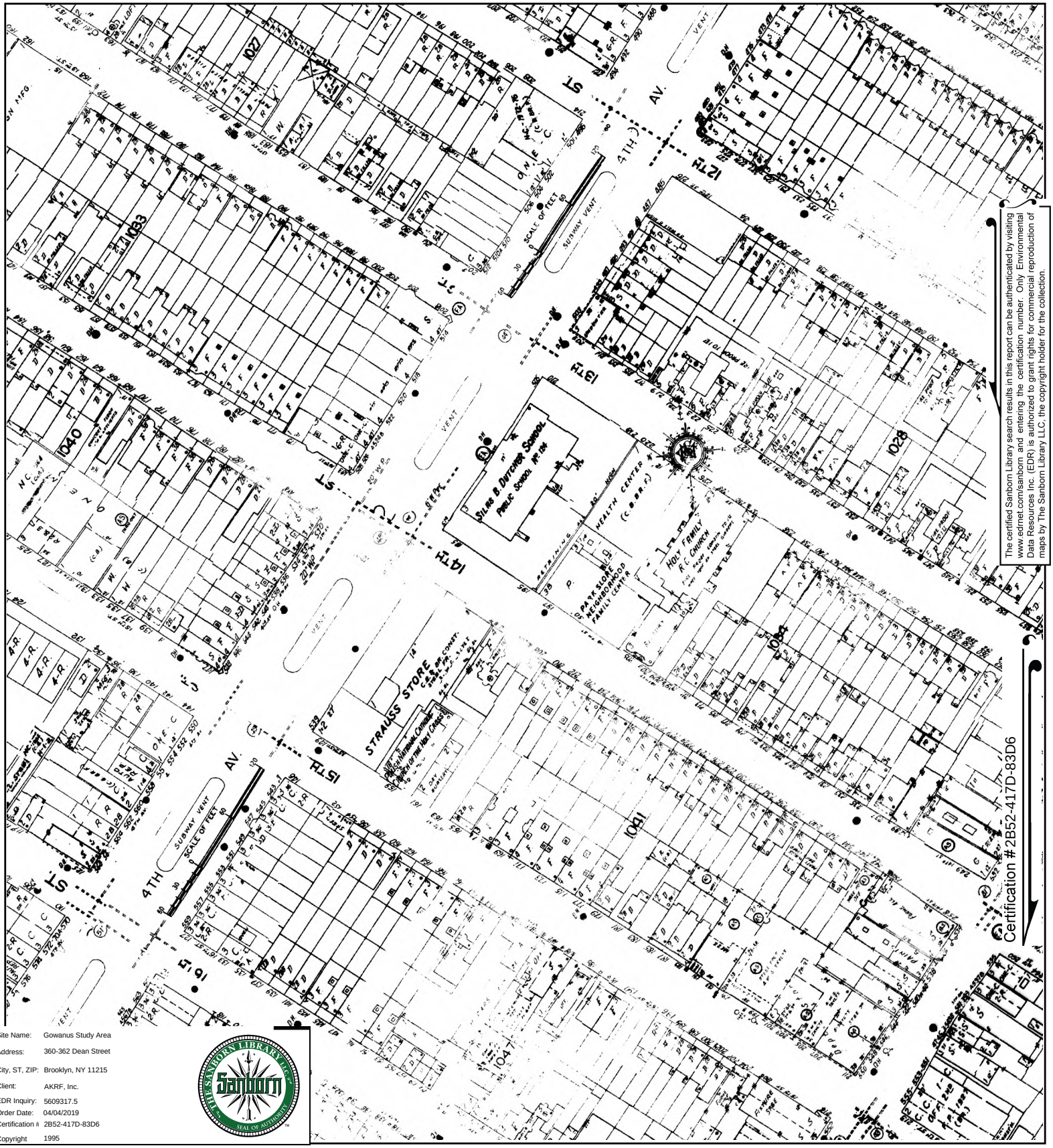

The certified Sanborn Library search results in this report can be authenticated by visiting www.edrnet.com/sanborn and entering the certification number. Only Environmental Data Resources Inc. (EDR) is authorized to grant rights for commercial reproduction of maps by The Sanborn Library LLC, the copyright holder for the collection.

Certification #2B52-417D-83D6

Site Name:	Gowanus Study Area
Address:	360-362 Dean Street
City, ST, ZIP:	Brooklyn, NY 11215
Client:	AKRF, Inc.
EDR Inquiry:	5609317.5
Order Date:	04/04/2019
Certification #	2B52-417D-83D6
Copyright	1995

This Certified Sanborn Map combines the following sheets.
Outlined areas indicate map sheets within the collection.

0 Feet 150 300 600

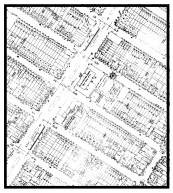

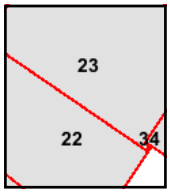

Volume 6, Sheet 23
Volume 6, Sheet 22

N

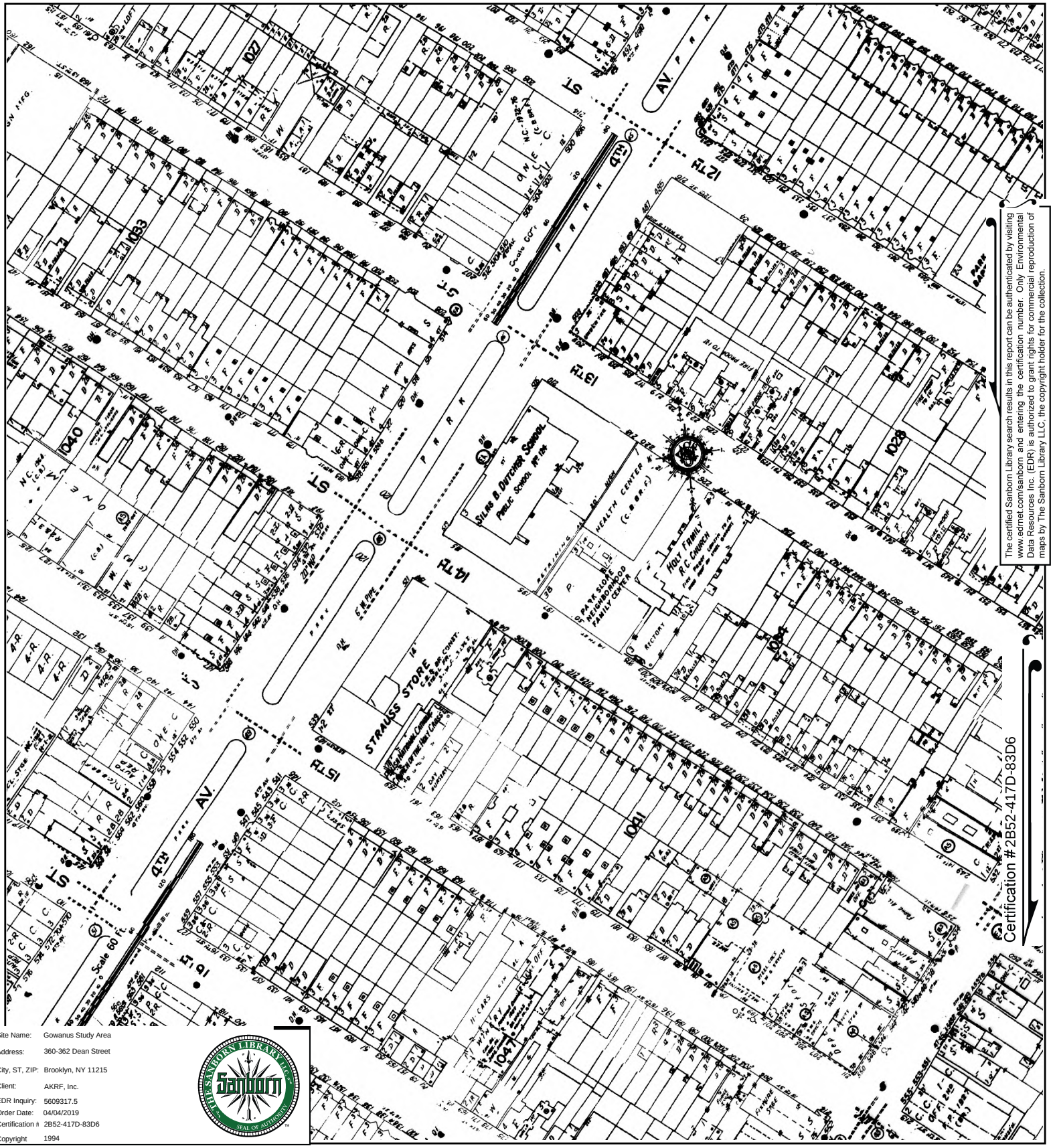

The certified Sanborn Library search results in this report can be authenticated by visiting www.edrnet.com/sanborn and entering the certification number. Only Environmental Data Resources Inc. (EDR) is authorized to grant rights for commercial reproduction of maps by The Sanborn Library LLC, the copyright holder for the collection.

Site Name:	Gowanus Study Area
Address:	360-362 Dean Street
City, ST, ZIP:	Brooklyn, NY 11215
Client:	AKRF, Inc.
EDR Inquiry:	5609317.5
Order Date:	04/04/2019
Certification #	2B52-417D-83D6
Copyright	1994

This Certified Sanborn Map combines the following sheets.
Outlined areas indicate map sheets within the collection.

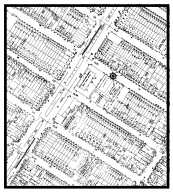

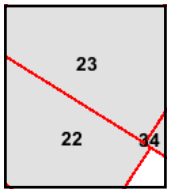

Volume 6, Sheet 23
Volume 6, Sheet 22

0 Feet 150 300 600

N

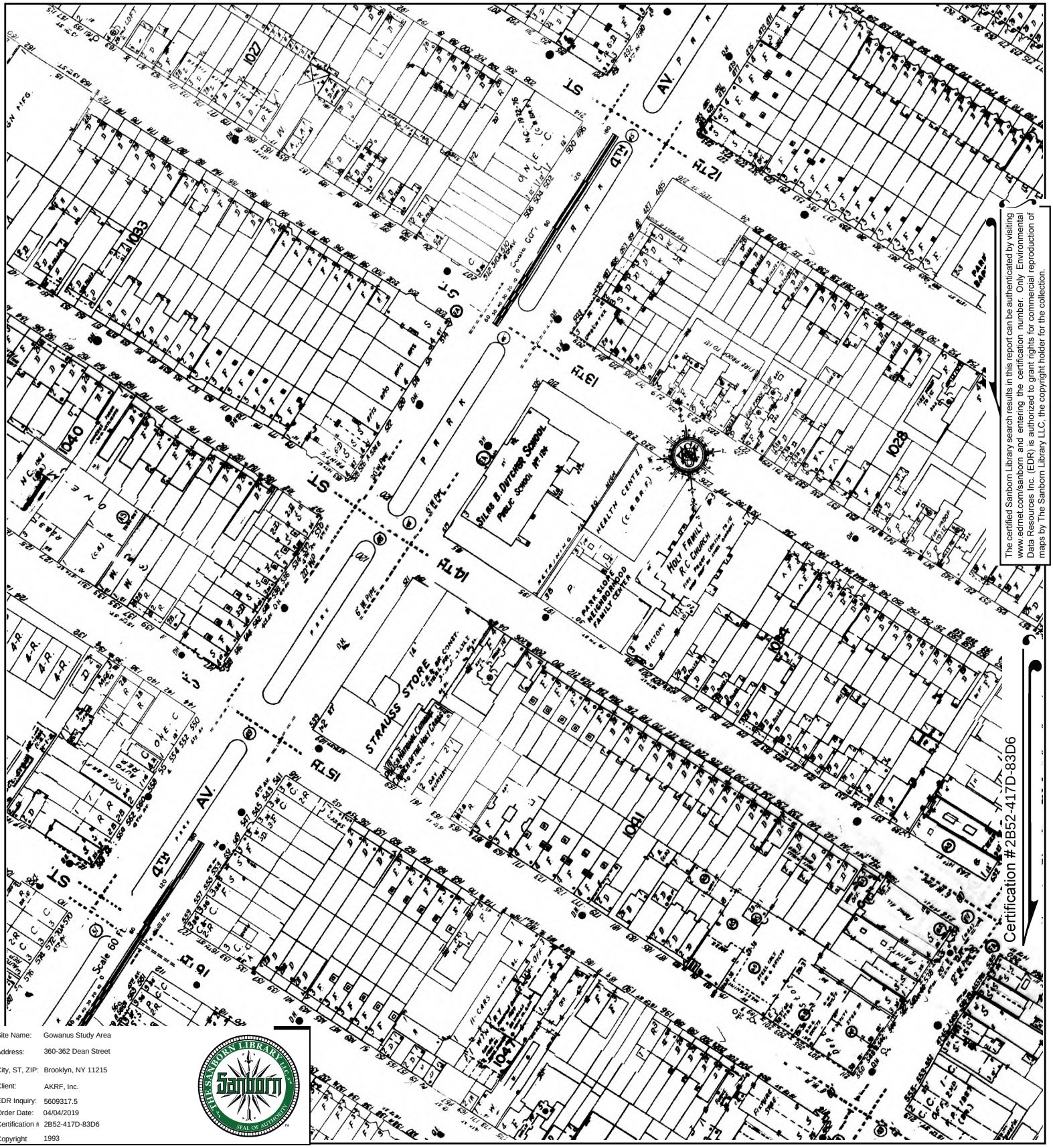

The certified Sanborn Library search results in this report can be authenticated by visiting www.edrnet.com/sanborn and entering the certification number. Only Environmental Data Resources Inc. (EDR) is authorized to grant rights for commercial reproduction of maps by The Sanborn Library LLC, the copyright holder for the collection.

Certification #2B52-417D-83D6

Site Name:	Gowanus Study Area
Address:	360-362 Dean Street
City, ST, ZIP:	Brooklyn, NY 11215
Client:	AKRF, Inc.
EDR Inquiry:	5609317.5
Order Date:	04/04/2019
Certification #	2B52-417D-83D6
Copyright	1993

This Certified Sanborn Map combines the following sheets.
Outlined areas indicate map sheets within the collection.

0 Feet 150 300 600

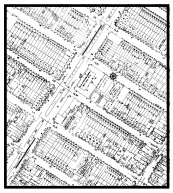

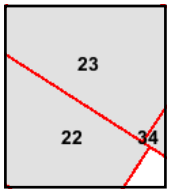

Volume 6, Sheet 23
Volume 6, Sheet 22

N

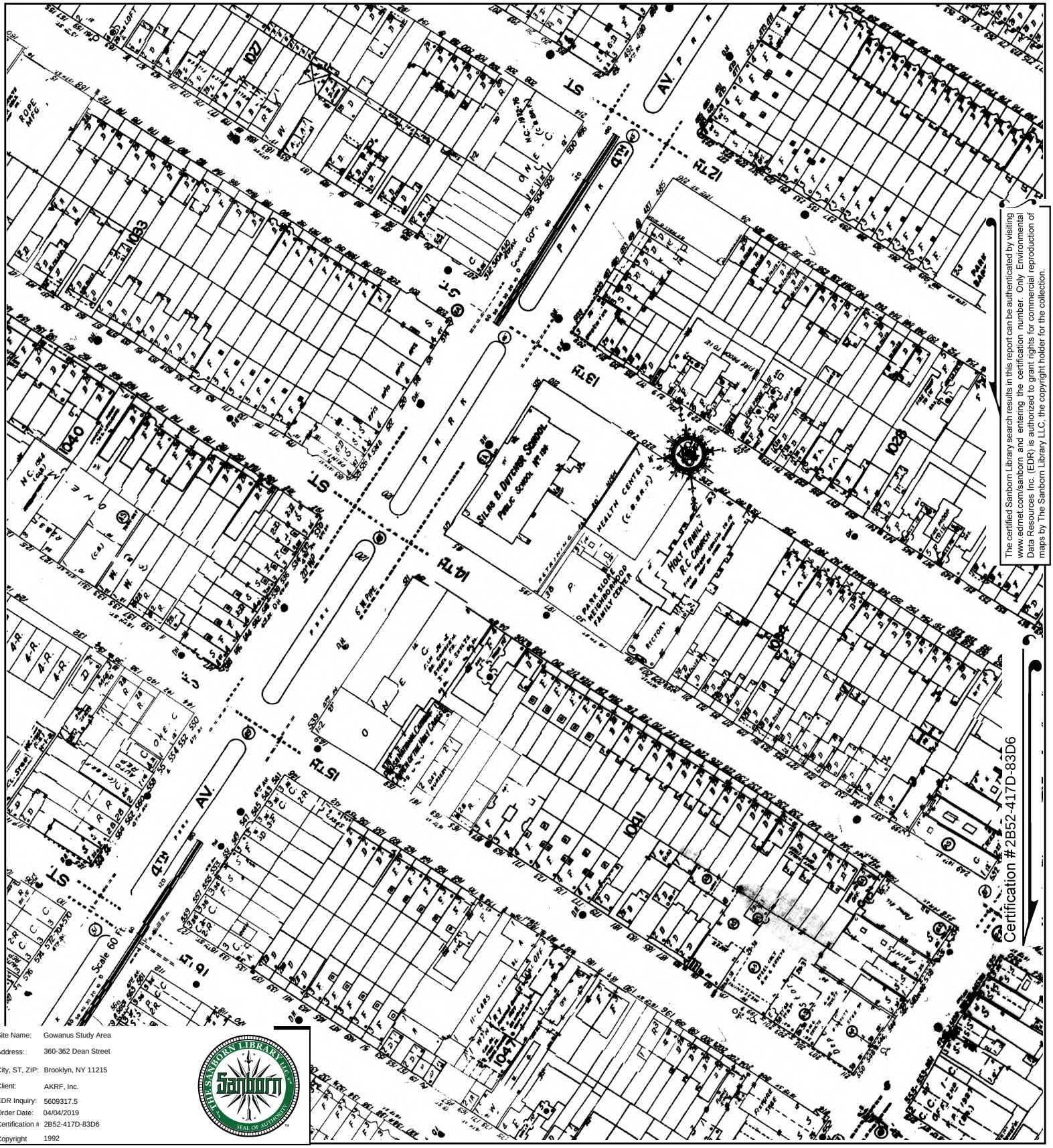

The certified Sanborn Library search results in this report can be authenticated by visiting www.edrnet.com/sanborn and entering the certification number. Only Environmental Data Resources Inc. (EDR) is authorized to grant rights for commercial reproduction of maps by The Sanborn Library LLC, the copyright holder for the collection.

Certification #2B52-417D-83D6

Site Name:	Gowanus Study Area
Address:	360-362 Dean Street
City, ST, ZIP:	Brooklyn, NY 11215
Client:	AKRF, Inc.
EDR Inquiry:	5609317.5
Order Date:	04/04/2019
Certification #:	2B52-417D-83D6
Copyright	1992

This Certified Sanborn Map combines the following sheets.
Outlined areas indicate map sheets within the collection.

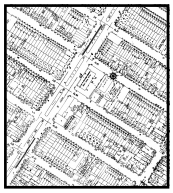

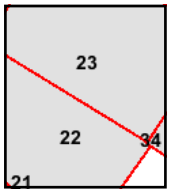

Volume 6, Sheet 23
Volume 6, Sheet 22

0 Feet 150 300 600

N

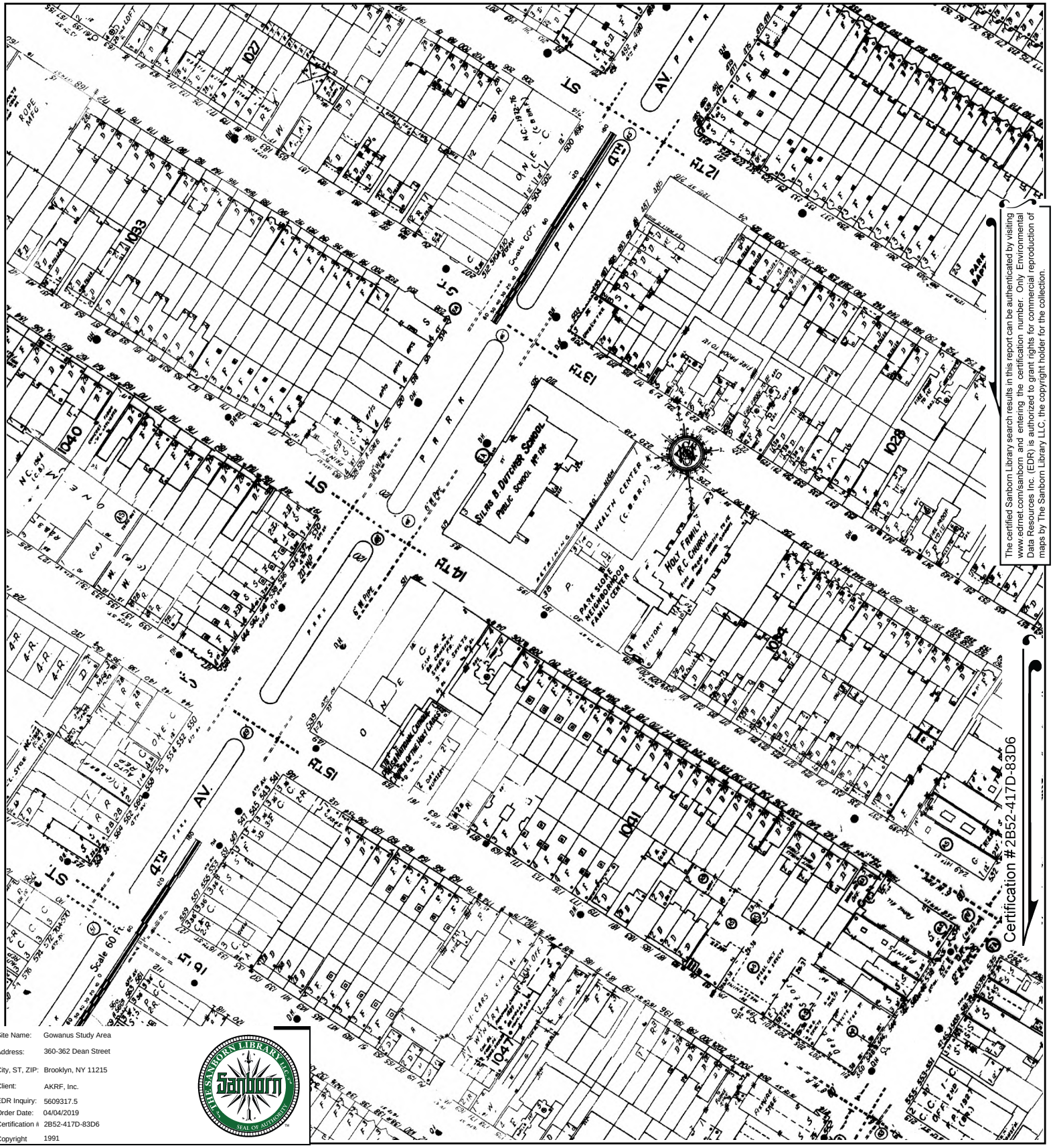

The certified Sanborn Library search results in this report can be authenticated by visiting www.edrnet.com/sanborn and entering the certification number. Only Environmental Data Resources Inc. (EDR) is authorized to grant rights for commercial reproduction of maps by The Sanborn Library LLC, the copyright holder for the collection.

Site Name:	Gowanus Study Area
Address:	360-362 Dean Street
City, ST, ZIP:	Brooklyn, NY 11215
Client:	AKRF, Inc.
EDR Inquiry:	5609317.5
Order Date:	04/04/2019
Certification #	2B52-417D-83D6
Copyright	1991

This Certified Sanborn Map combines the following sheets.
Outlined areas indicate map sheets within the collection.

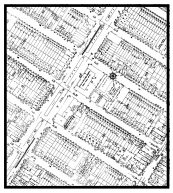

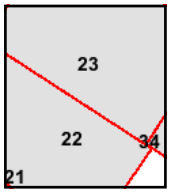

Volume 6, Sheet 23
Volume 6, Sheet 22

0 Feet 150 300 600

N

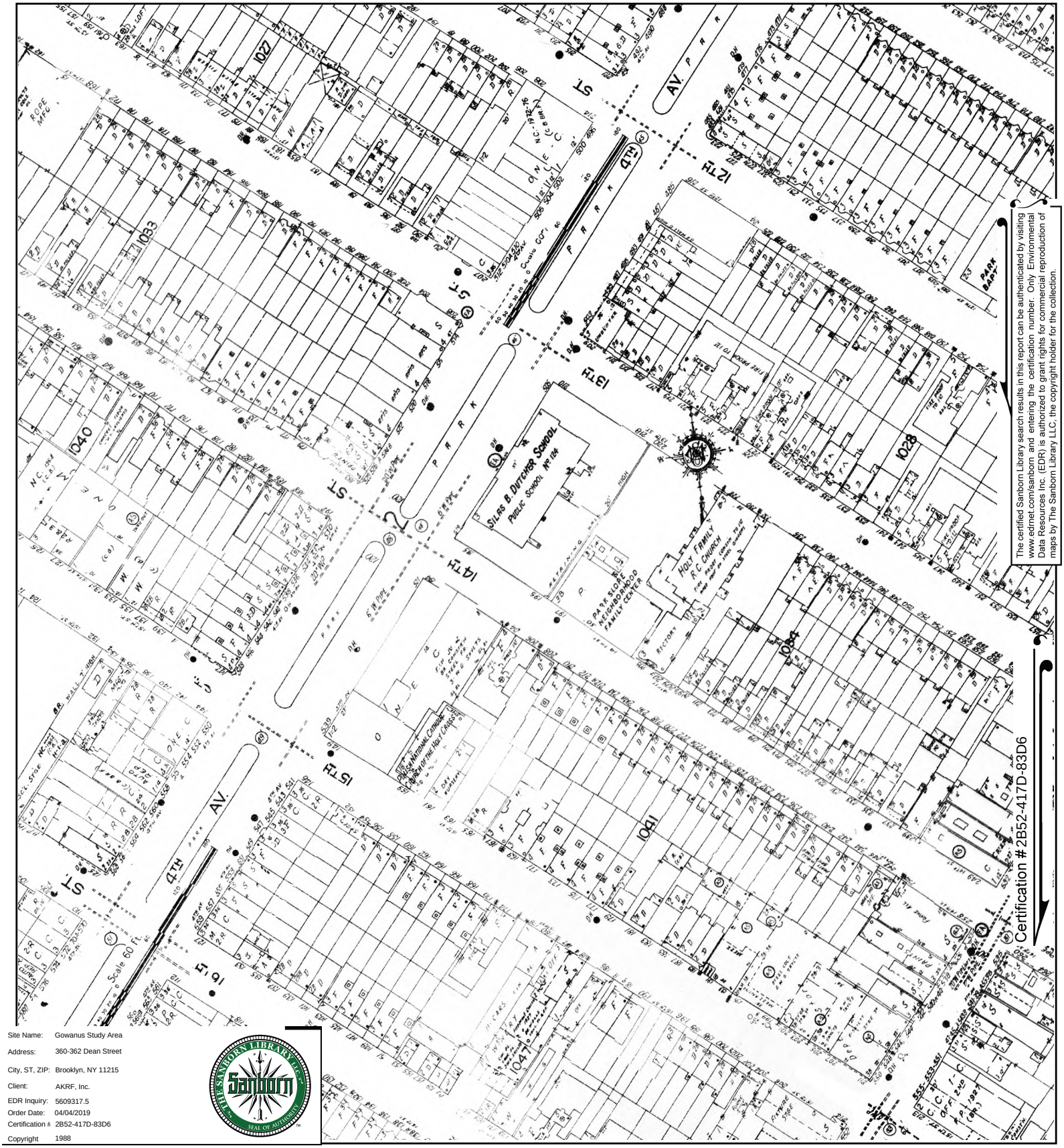

The certified Sanborn Library search results in this report can be authenticated by visiting www.edrnet.com/sanborn and entering the certification number. Only Environmental Data Resources Inc. (EDR) is authorized to grant rights for commercial reproduction of maps by The Sanborn Library LLC, the copyright holder for the collection.

Certification #2B52-417D-83D6

Site Name:	Gowanus Study Area
Address:	360-362 Dean Street
City, ST, ZIP:	Brooklyn, NY 11215
Client:	AKRF, Inc.
EDR Inquiry:	5609317.5
Order Date:	04/04/2019
Certification #	2B52-417D-83D6
Copyright	1988

This Certified Sanborn Map combines the following sheets.
Outlined areas indicate map sheets within the collection.

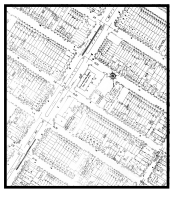

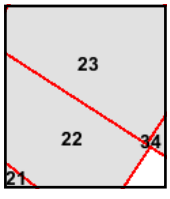

Volume 6, Sheet 23
Volume 6, Sheet 22

0 Feet 150 300 600

N

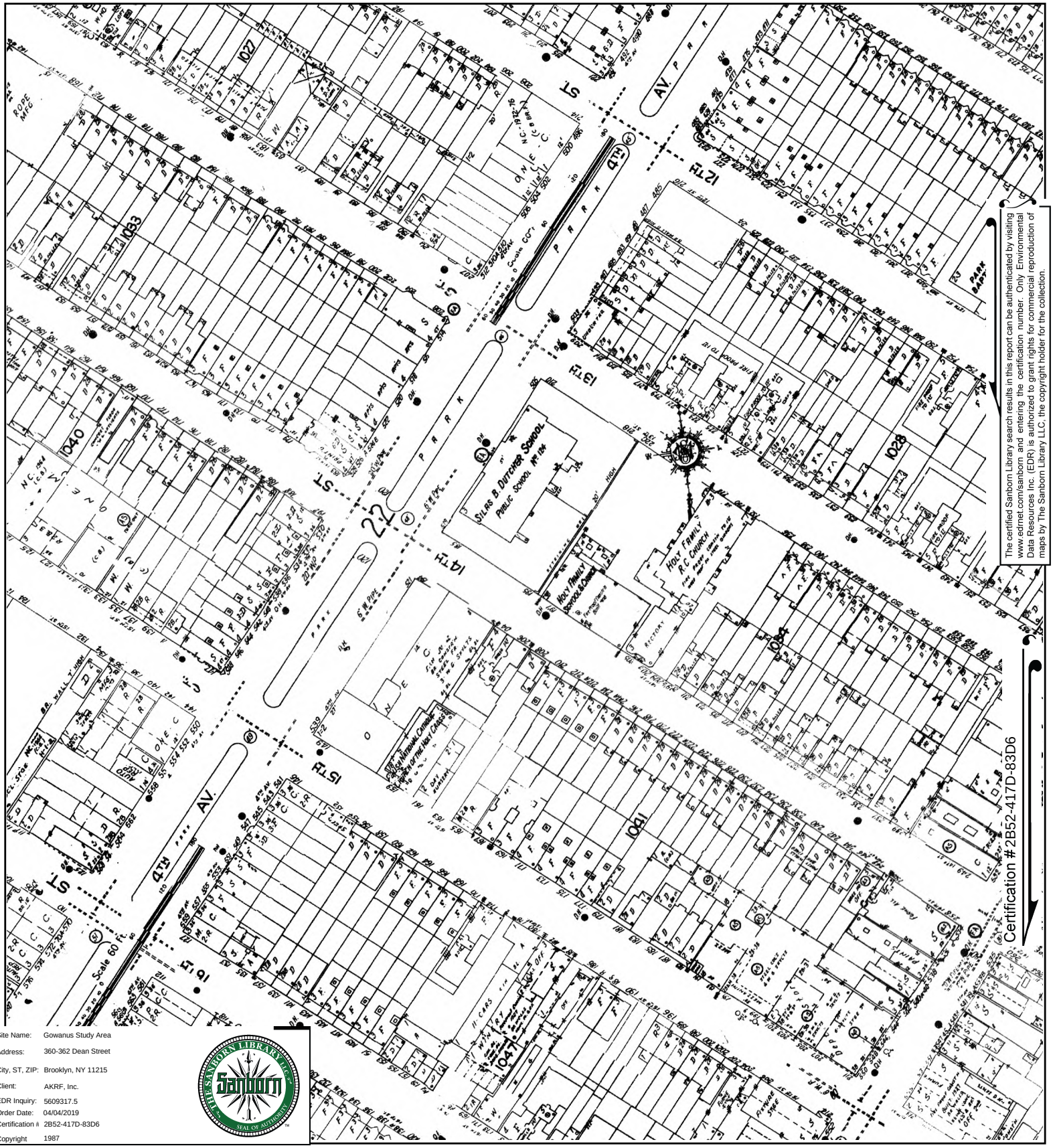

The certified Sanborn Library search results in this report can be authenticated by visiting www.edrnet.com/sanborn and entering the certification number. Only Environmental Data Resources Inc. (EDR) is authorized to grant rights for commercial reproduction of maps by The Sanborn Library LLC, the copyright holder for the collection.

Site Name:	Gowanus Study Area
Address:	360-362 Dean Street
City, ST, ZIP:	Brooklyn, NY 11215
Client:	AKRF, Inc.
EDR Inquiry:	5609317.5
Order Date:	04/04/2019
Certification #:	2B52-417D-83D6
Copyright	1987

This Certified Sanborn Map combines the following sheets.
Outlined areas indicate map sheets within the collection.

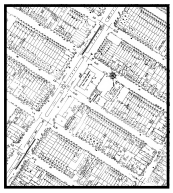

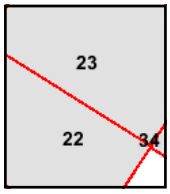

Volume 6, Sheet 23
Volume 6, Sheet 22

0 Feet 150 300 600

N

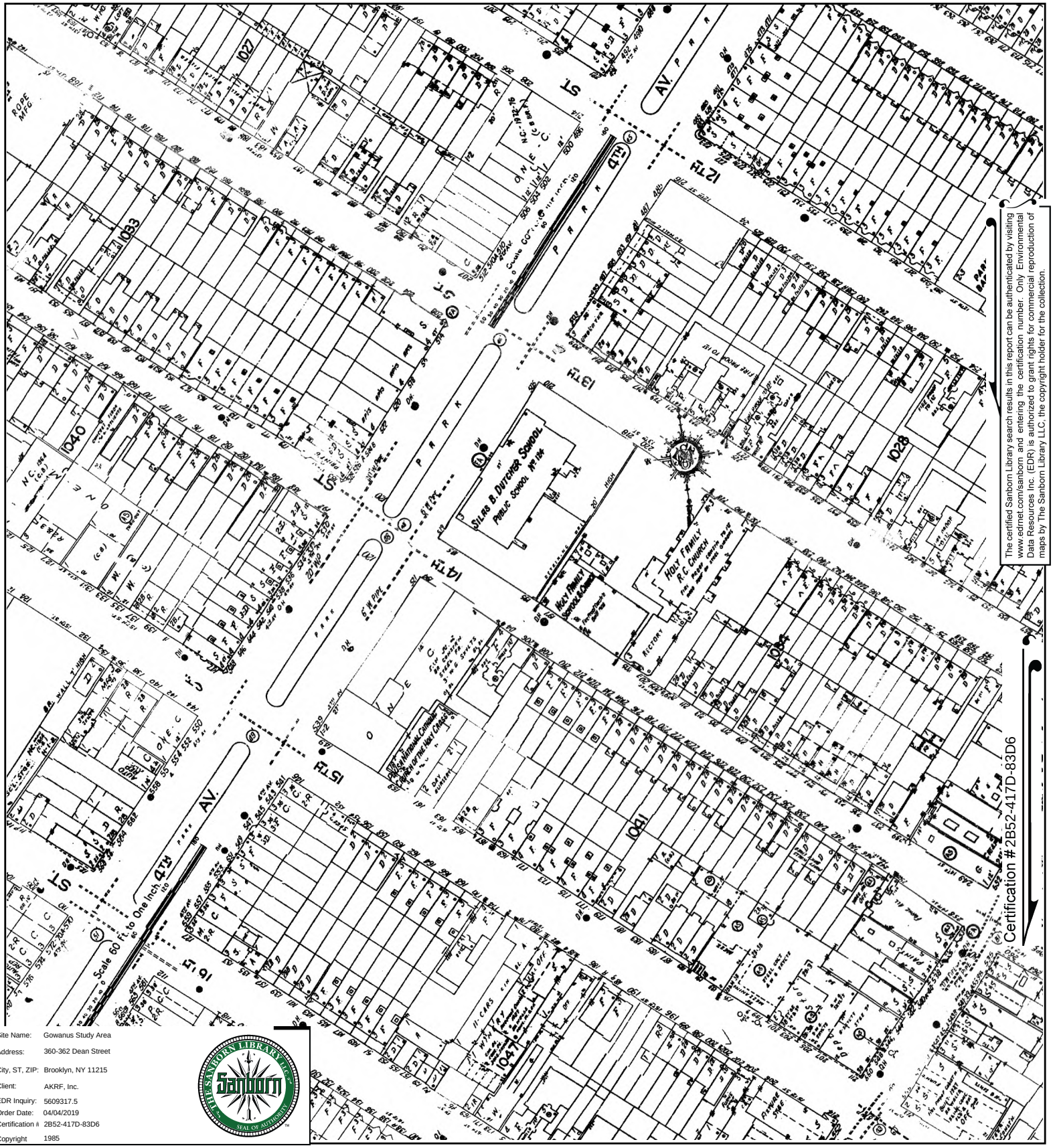

The certified Sanborn Library search results in this report can be authenticated by visiting www.edrnet.com/sanborn and entering the certification number. Only Environmental Data Resources Inc. (EDR) is authorized to grant rights for commercial reproduction of maps by The Sanborn Library LLC, the copyright holder for the collection.

Certification #2B52-417D-83D6

Site Name:	Gowanus Study Area
Address:	360-362 Dean Street
City, ST, ZIP:	Brooklyn, NY 11215
Client:	AKRF, Inc.
EDR Inquiry:	5609317.5
Order Date:	04/04/2019
Certification #:	2B52-417D-83D6
Copyright	1985

This Certified Sanborn Map combines the following sheets.
Outlined areas indicate map sheets within the collection.

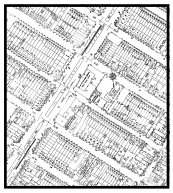

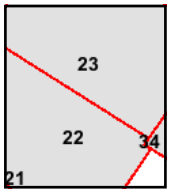

Volume 6, Sheet 22
Volume 6, Sheet 23

0 Feet 150 300 600

N

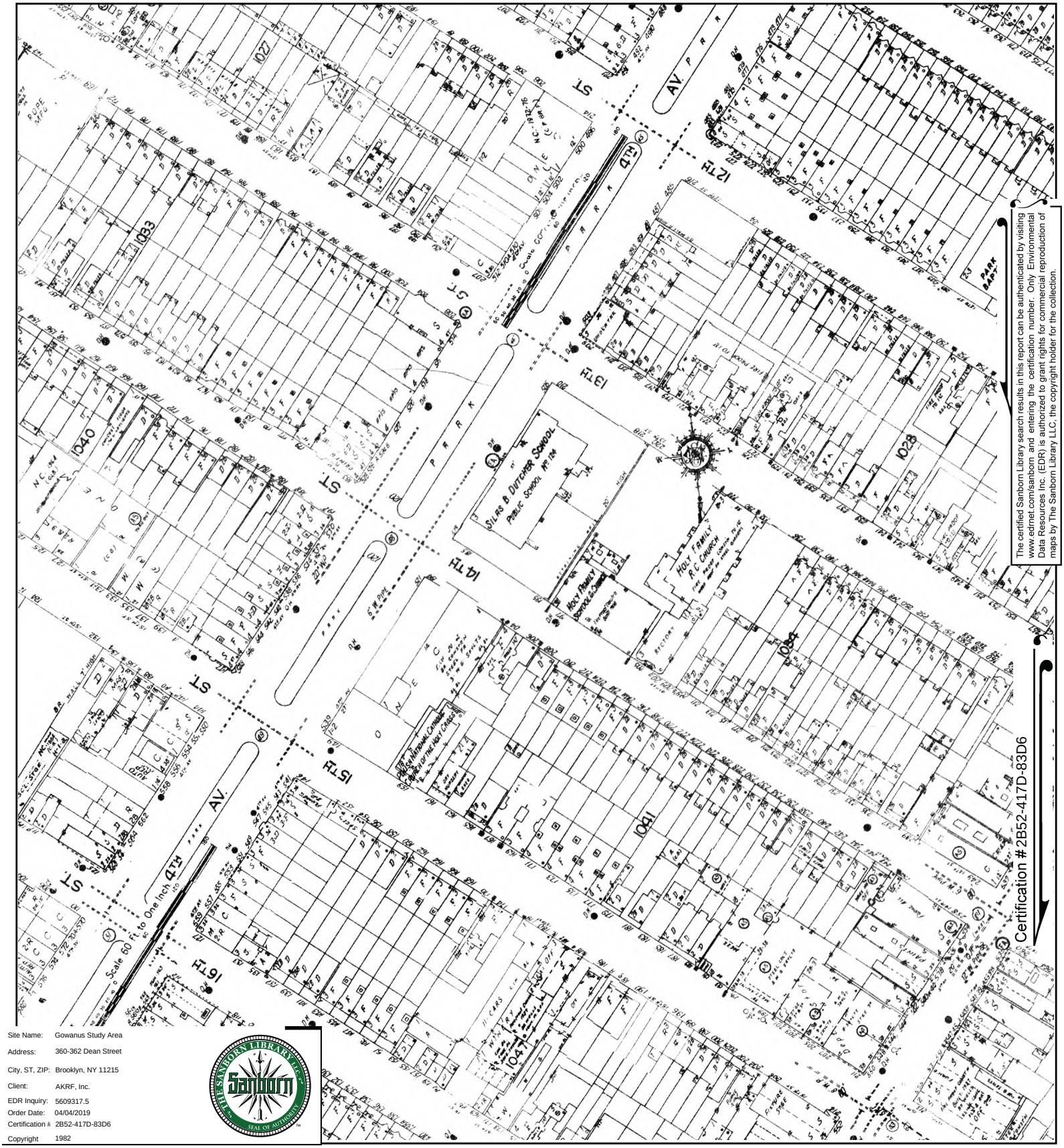

The certified Sanborn Library search results in this report can be authenticated by visiting www.edrnet.com/sanborn and entering the certification number. Only Environmental Data Resources Inc. (EDR) is authorized to grant rights for commercial reproduction of maps by The Sanborn Library LLC, the copyright holder for the collection.

Site Name:	Gowanus Study Area
Address:	360-362 Dean Street
City, ST, ZIP:	Brooklyn, NY 11215
Client:	AKRF, Inc.
EDR Inquiry:	5609317.5
Order Date:	04/04/2019
Certification #	2B52-417D-83D6
Copyright	1982

This Certified Sanborn Map combines the following sheets.
Outlined areas indicate map sheets within the collection.

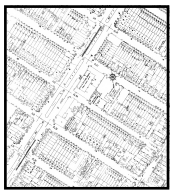

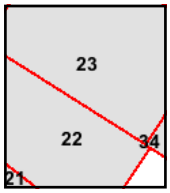

Volume 6, Sheet 22
Volume 6, Sheet 23

0 Feet 150 300 600

N

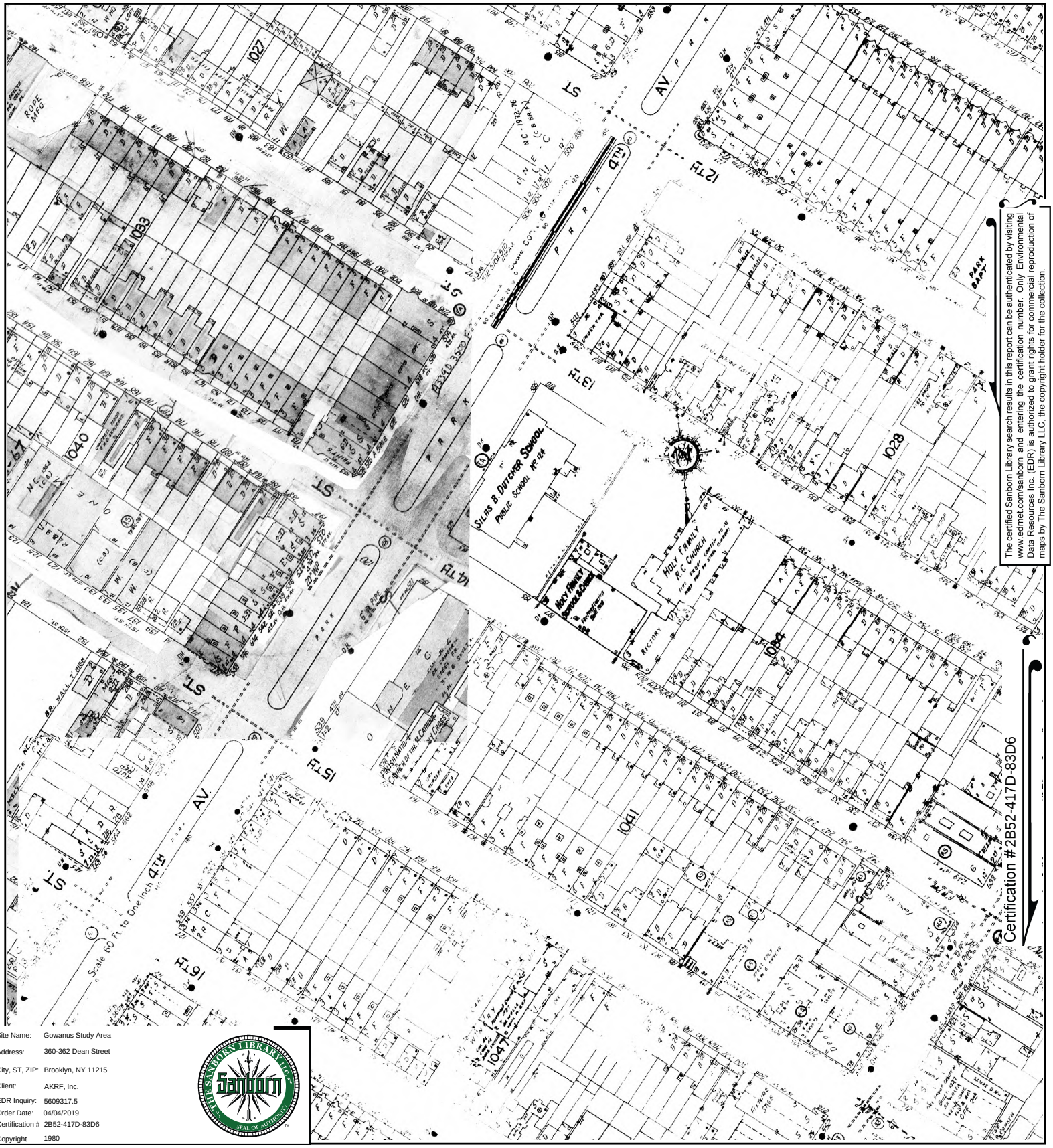

The certified Sanborn Library search results in this report can be authenticated by visiting www.edrnet.com/sanborn and entering the certification number. Only Environmental Data Resources Inc. (EDR) is authorized to grant rights for commercial reproduction of maps by The Sanborn Library LLC, the copyright holder for the collection.

Site Name:	Gowanus Study Area
Address:	360-362 Dean Street
City, ST, ZIP:	Brooklyn, NY 11215
Client:	AKRF, Inc.
EDR Inquiry:	5609317.5
Order Date:	04/04/2019
Certification #:	2B52-417D-83D6
Copyright	1980

This Certified Sanborn Map combines the following sheets.
Outlined areas indicate map sheets within the collection.

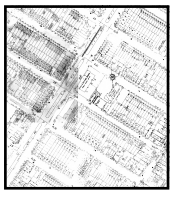

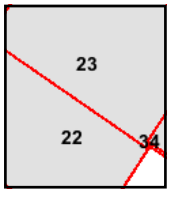

Volume 6, Sheet 23
Volume 6, Sheet 22
Volume 6, Sheet 23
Volume 6, Sheet 22

0 Feet 150 300 600

N



The certified Sanborn Library search results in this report can be authenticated by visiting www.edrnet.com/sanborn and entering the certification number. Only Environmental Data Resources Inc. (EDR) is authorized to grant rights for commercial reproduction of maps by The Sanborn Library LLC, the copyright holder for the collection.

Site Name:	Gowanus Study Area
Address:	360-362 Dean Street
City, ST, ZIP:	Brooklyn, NY 11215
Client:	AKRF, Inc.
EDR Inquiry:	5609317.5
Order Date:	04/04/2019
Certification #:	2B52-417D-83D6
Copyright	1979

This Certified Sanborn Map combines the following sheets.
Outlined areas indicate map sheets within the collection.



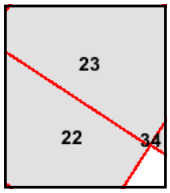

Volume 6, Sheet 23
Volume 6, Sheet 22

0 Feet 150 300 600

N

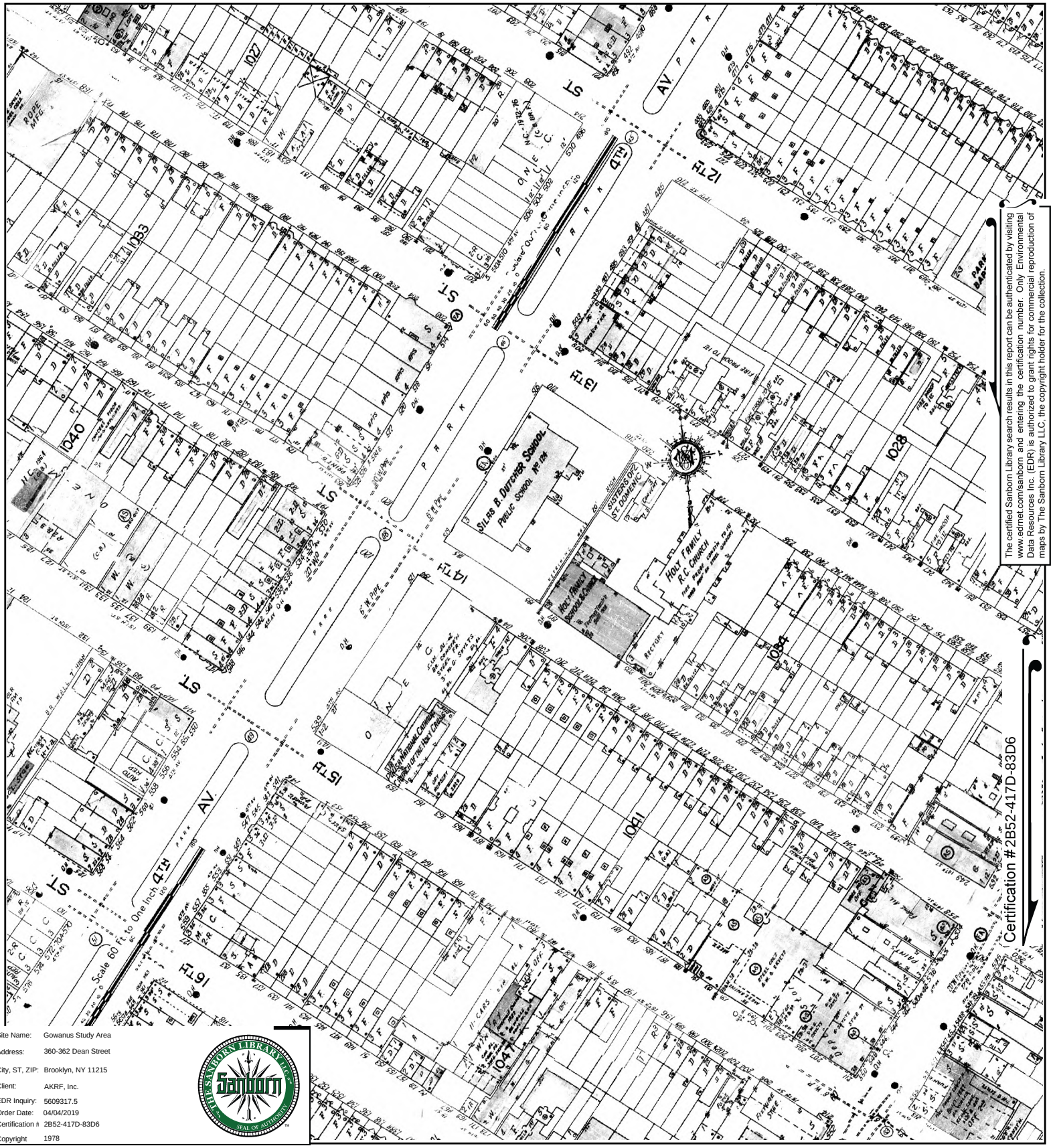

The certified Sanborn Library search results in this report can be authenticated by visiting www.edrnet.com/sanborn and entering the certification number. Only Environmental Data Resources Inc. (EDR) is authorized to grant rights for commercial reproduction of maps by The Sanborn Library LLC, the copyright holder for the collection.

Site Name:	Gowanus Study Area
Address:	360-362 Dean Street
City, ST, ZIP:	Brooklyn, NY 11215
Client:	AKRF, Inc.
EDR Inquiry:	5609317.5
Order Date:	04/04/2019
Certification #	2B52-417D-83D6
Copyright	1978

This Certified Sanborn Map combines the following sheets.
Outlined areas indicate map sheets within the collection.

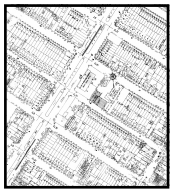

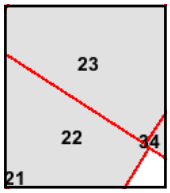

Volume 6, Sheet 23
Volume 6, Sheet 22

0 Feet 150 300 600

N

Certified Sanborn® Map

1965



The certified Sanborn Library search results in this report can be authenticated by visiting www.edrnet.com/sanborn and entering the certification number. Only Environmental Data Resources Inc. (EDR) is authorized to grant rights for commercial reproduction of maps by The Sanborn Library LLC, the copyright holder for the collection.

Certification # 2B52-417D-83D6

Site Name:	Gowanus Study Area
Address:	360-362 Dean Street
City, ST, ZIP:	Brooklyn, NY 11215
Client:	AKRF, Inc.
EDR Inquiry:	5609317.5
Order Date:	04/04/2019
Certification #	2B52-417D-83D6
Copyright	1965

This Certified Sanborn Map combines the following sheets.
Outlined areas indicate map sheets within the collection.

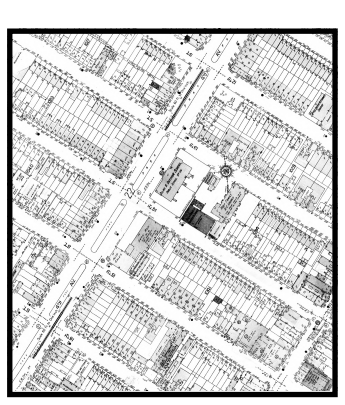

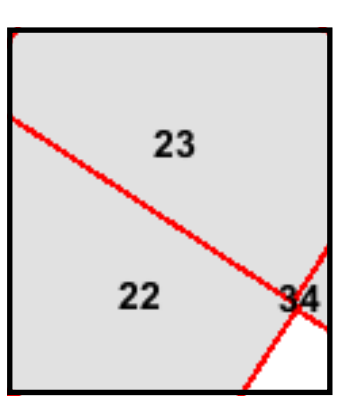

Volume 6, Sheet 22
Volume 6, Sheet 23

0 Feet 150 300 600

N

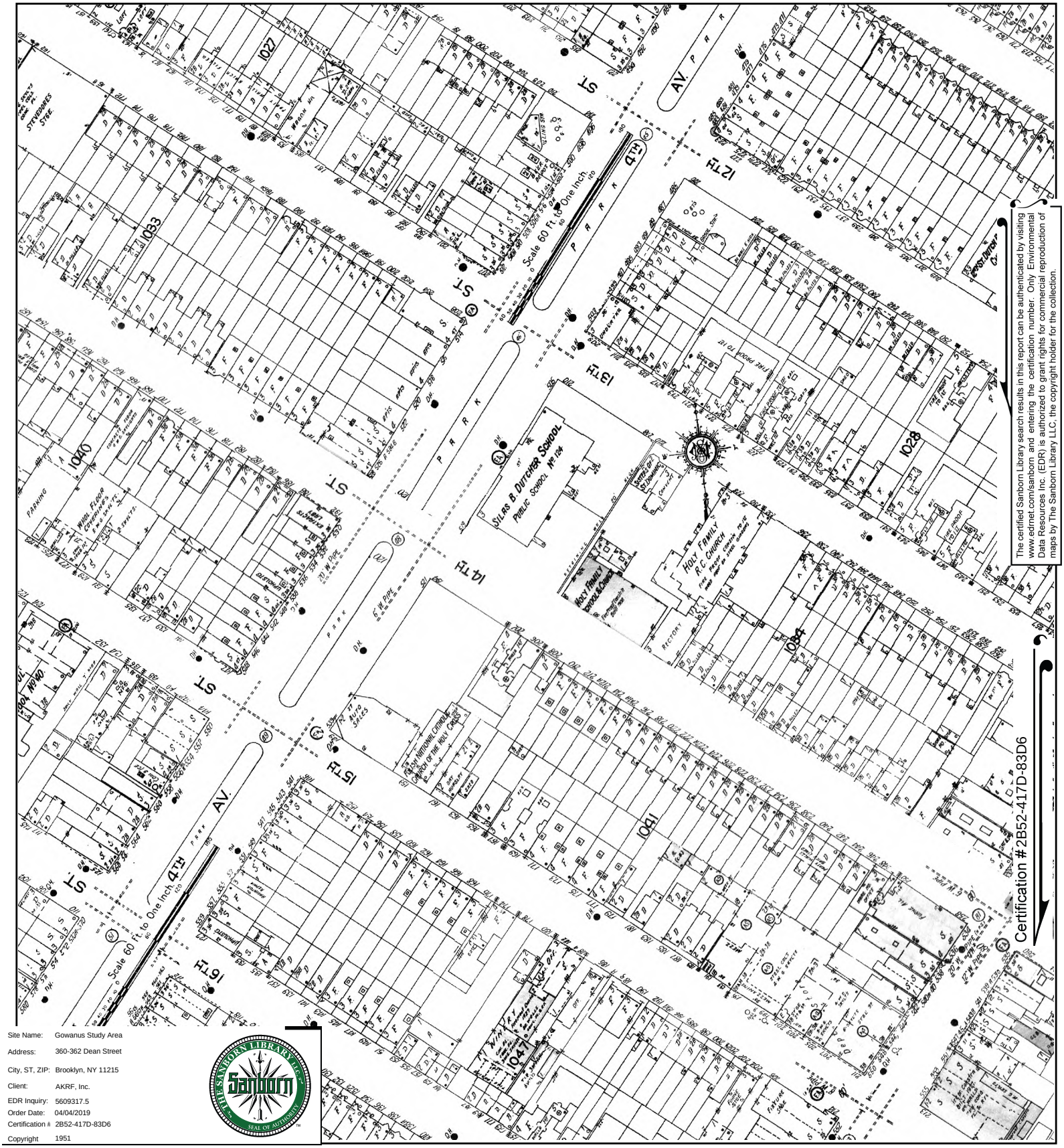

The certified Sanborn Library search results in this report can be authenticated by visiting www.edrnet.com/sanborn and entering the certification number. Only Environmental Data Resources Inc. (EDR) is authorized to grant rights for commercial reproduction of maps by The Sanborn Library LLC, the copyright holder for the collection.

Certification #2B52-417D-83D6

Site Name:	Gowanus Study Area
Address:	360-362 Dean Street
City, ST, ZIP:	Brooklyn, NY 11215
Client:	AKRF, Inc.
EDR Inquiry:	5609317.5
Order Date:	04/04/2019
Certification #:	2B52-417D-83D6
Copyright	1951

This Certified Sanborn Map combines the following sheets.
Outlined areas indicate map sheets within the collection.

0 Feet 150 300 600

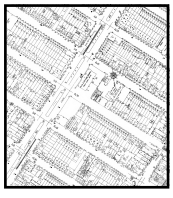

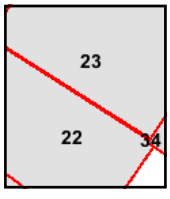

Volume 6, Sheet 23
Volume 6, Sheet 22

N

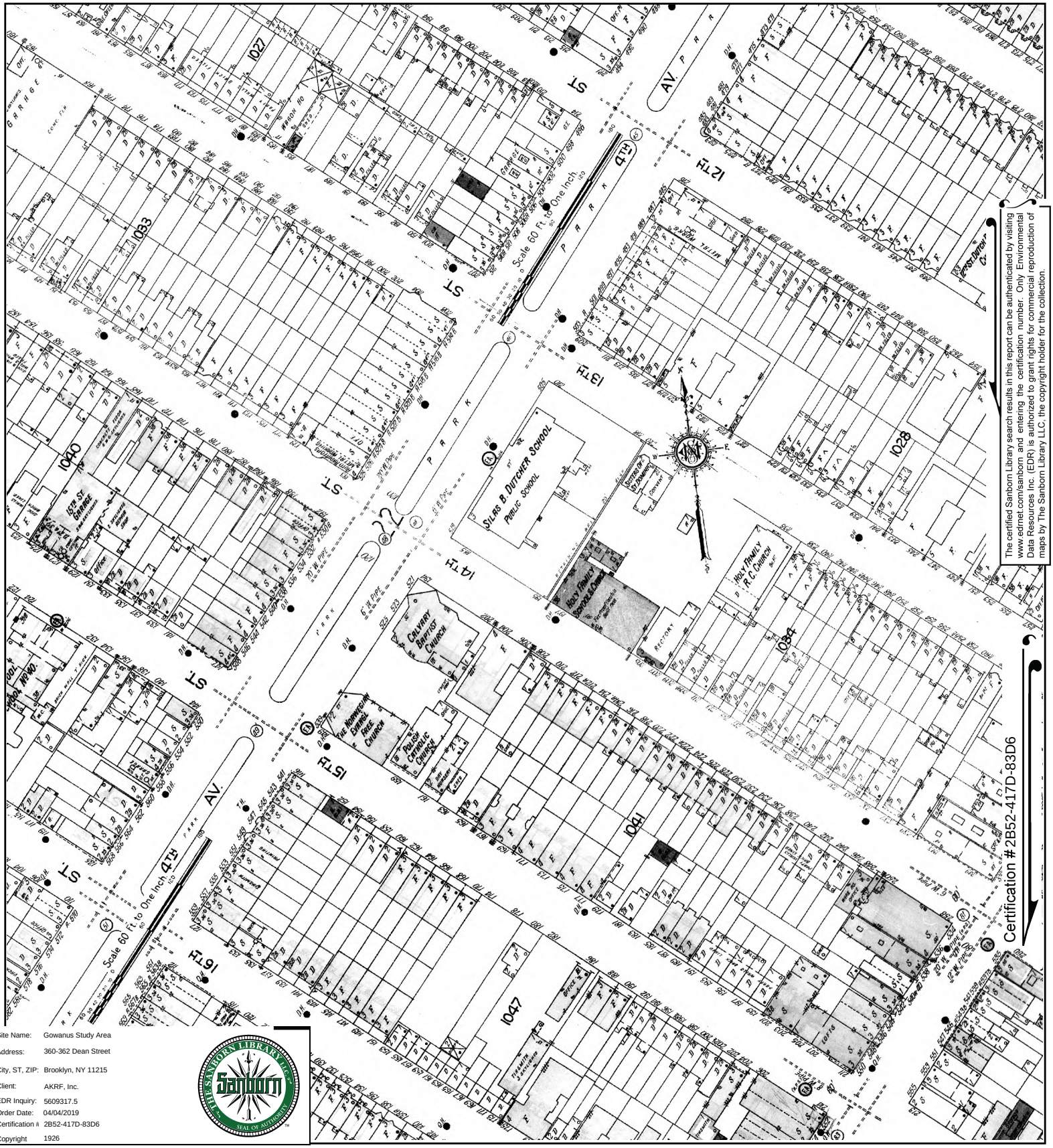

The certified Sanborn Library search results in this report can be authenticated by visiting www.edrnet.com/sanborn and entering the certification number. Only Environmental Data Resources Inc. (EDR) is authorized to grant rights for commercial reproduction of maps by The Sanborn Library LLC, the copyright holder for the collection.

Site Name:	Gowanus Study Area
Address:	360-362 Dean Street
City, ST, ZIP:	Brooklyn, NY 11215
Client:	AKRF, Inc.
EDR Inquiry:	5609317.5
Order Date:	04/04/2019
Certification #	2B52-417D-83D6
Copyright	1926

This Certified Sanborn Map combines the following sheets.
Outlined areas indicate map sheets within the collection.

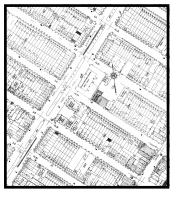

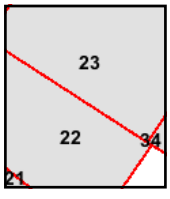

Volume 6, Sheet 23
Volume 6, Sheet 22

0 Feet 150 300 600

N

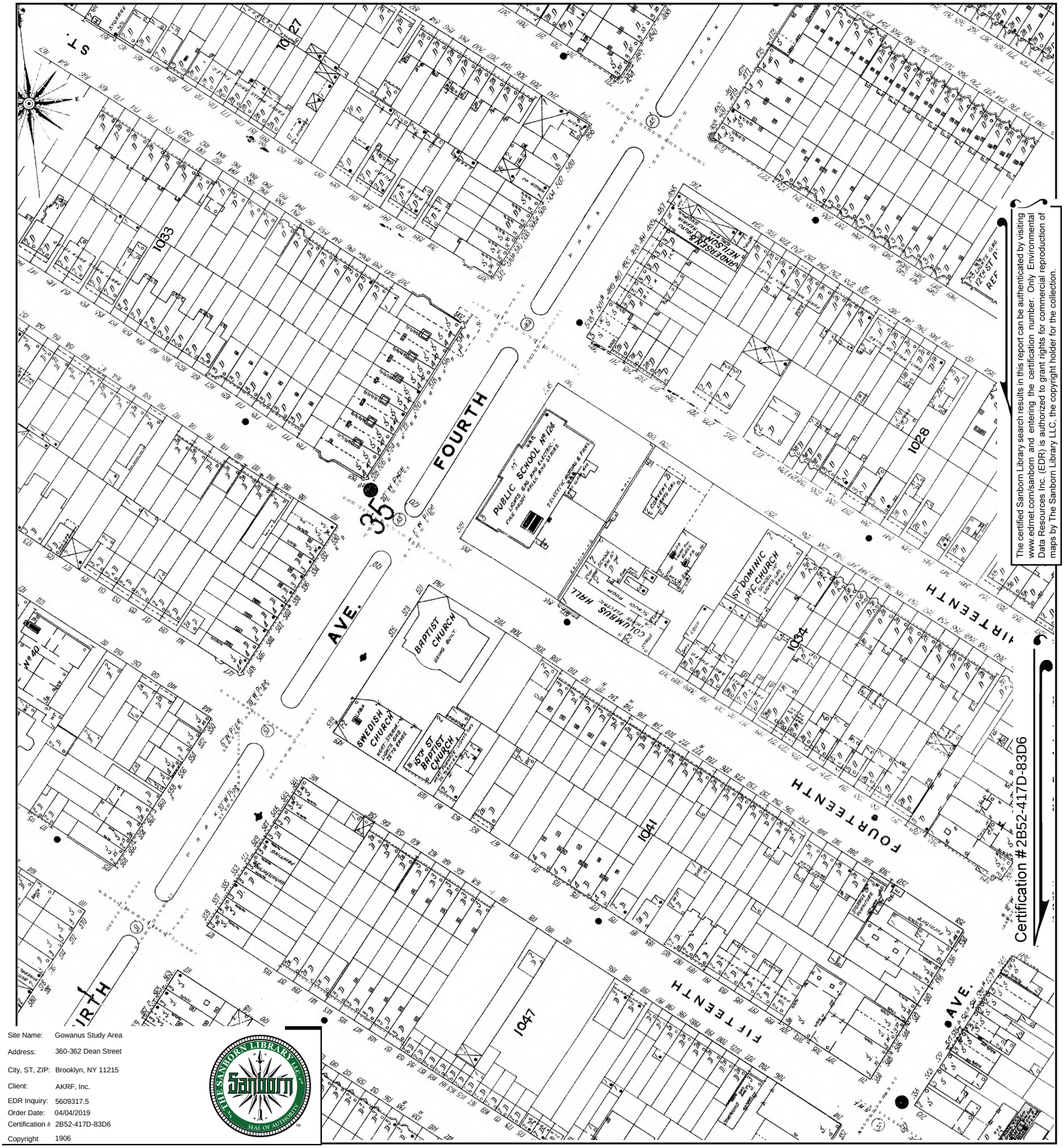

The certified Sanborn Library search results in this report can be authenticated by visiting www.edrnet.com/sanborn and entering the certification number. Only Environmental Data Resources Inc. (EDR) is authorized to grant rights for commercial reproduction of maps by The Sanborn Library LLC, the copyright holder for the collection.

Certification #2B52-417D-83D6

Site Name:	Gowanus Study Area
Address:	360-362 Dean Street
City, ST, ZIP:	Brooklyn, NY 11215
Client:	AKRF, Inc.
EDR Inquiry:	5609317.5
Order Date:	04/04/2019
Certification #	2B52-417D-83D6
Copyright	1906

This Certified Sanborn Map combines the following sheets.
Outlined areas indicate map sheets within the collection.

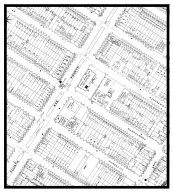

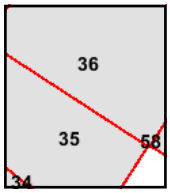

Volume 6, Sheet 36
Volume 6, Sheet 35

0 Feet 150 300 600

N

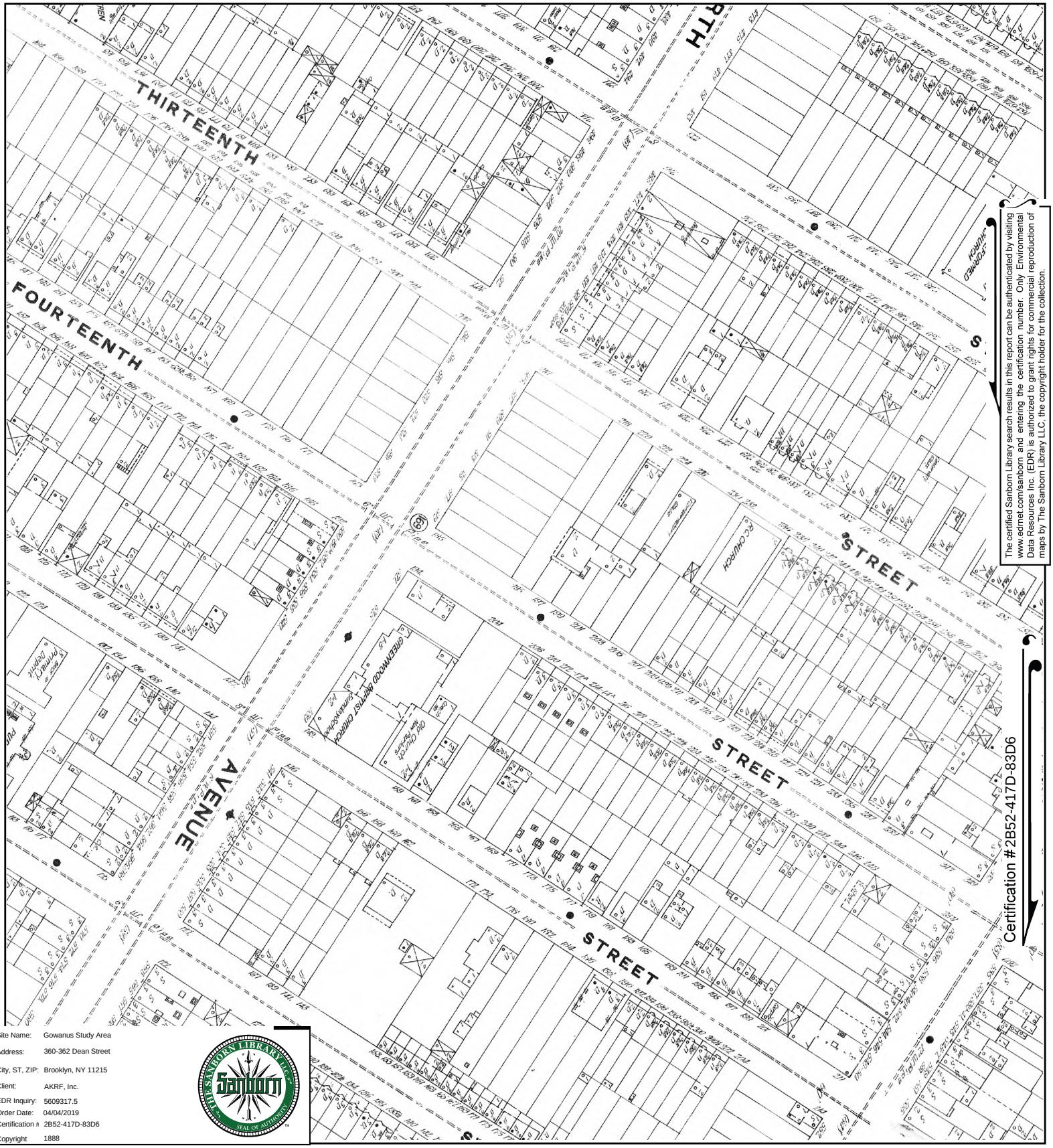

The certified Sanborn Library search results in this report can be authenticated by visiting www.edrnet.com/sanborn and entering the certification number. Only Environmental Data Resources Inc. (EDR) is authorized to grant rights for commercial reproduction of maps by The Sanborn Library LLC, the copyright holder for the collection.

Site Name:	Gowanus Study Area
Address:	360-362 Dean Street
City, ST, ZIP:	Brooklyn, NY 11215
Client:	AKRF, Inc.
EDR Inquiry:	5609317.5
Order Date:	04/04/2019
Certification #:	2B52-417D-83D6
Copyright	1888

This Certified Sanborn Map combines the following sheets.
Outlined areas indicate map sheets within the collection.

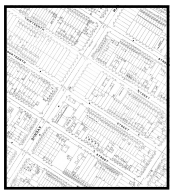

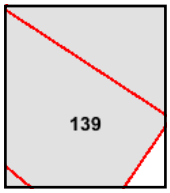

Volume 6, Sheet 139
Volume 6, Sheet 139

0 Feet 150 300 600

N

Appendix E
Hazardous Materials
Database Report

Gowanus Study Area
360-362 Dean Street
Brooklyn, NY 11215

Inquiry Number: 5609317.2s
April 03, 2019

The EDR Radius Map™ Report

6 Armstrong Road, 4th floor
Shelton, CT 06484
Toll Free: 800.352.0050
www.edrnet.com

TABLE OF CONTENTS

SECTION	PAGE
Executive Summary	ES1
Overview Map	2
Detail Map	3
Map Findings Summary	4
Map Findings	8
Orphan Summary	2682
Government Records Searched/Data Currency Tracking	GR-1

GEOCHECK ADDENDUM

GeoCheck - Not Requested

Thank you for your business.
Please contact EDR at 1-800-352-0050
with any questions or comments.

Disclaimer - Copyright and Trademark Notice

This Report contains certain information obtained from a variety of public and other sources reasonably available to Environmental Data Resources, Inc. It cannot be concluded from this Report that coverage information for the target and surrounding properties does not exist from other sources. **NO WARRANTY EXPRESSED OR IMPLIED, IS MADE WHATSOEVER IN CONNECTION WITH THIS REPORT. ENVIRONMENTAL DATA RESOURCES, INC. SPECIFICALLY DISCLAIMS THE MAKING OF ANY SUCH WARRANTIES, INCLUDING WITHOUT LIMITATION, MERCHANTABILITY OR FITNESS FOR A PARTICULAR USE OR PURPOSE. ALL RISK IS ASSUMED BY THE USER. IN NO EVENT SHALL ENVIRONMENTAL DATA RESOURCES, INC. BE LIABLE TO ANYONE, WHETHER ARISING OUT OF ERRORS OR OMISSIONS, NEGLIGENCE, ACCIDENT OR ANY OTHER CAUSE, FOR ANY LOSS OF DAMAGE, INCLUDING, WITHOUT LIMITATION, SPECIAL, INCIDENTAL, CONSEQUENTIAL, OR EXEMPLARY DAMAGES. ANY LIABILITY ON THE PART OF ENVIRONMENTAL DATA RESOURCES, INC. IS STRICTLY LIMITED TO A REFUND OF THE AMOUNT PAID FOR THIS REPORT.** Purchaser accepts this Report "AS IS". Any analyses, estimates, ratings, environmental risk levels or risk codes provided in this Report are provided for illustrative purposes only, and are not intended to provide, nor should they be interpreted as providing any facts regarding, or prediction or forecast of, any environmental risk for any property. Only a Phase I Environmental Site Assessment performed by an environmental professional can provide information regarding the environmental risk for any property. Additionally, the information provided in this Report is not to be construed as legal advice.

Copyright 2019 by Environmental Data Resources, Inc. All rights reserved. Reproduction in any media or format, in whole or in part, of any report or map of Environmental Data Resources, Inc., or its affiliates, is prohibited without prior written permission.

EDR and its logos (including Sanborn and Sanborn Map) are trademarks of Environmental Data Resources, Inc. or its affiliates. All other trademarks used herein are the property of their respective owners.

EXECUTIVE SUMMARY

A search of available environmental records was conducted by Environmental Data Resources, Inc (EDR). The report was designed to assist parties seeking to meet the search requirements of EPA's Standards and Practices for All Appropriate Inquiries (40 CFR Part 312), the ASTM Standard Practice for Environmental Site Assessments (E 1527-13), the ASTM Standard Practice for Environmental Site Assessments for Forestland or Rural Property (E 2247-16), the ASTM Standard Practice for Limited Environmental Due Diligence: Transaction Screen Process (E 1528-14) or custom requirements developed for the evaluation of environmental risk associated with a parcel of real estate.

TARGET PROPERTY INFORMATION

ADDRESS

360-362 DEAN STREET
BROOKLYN, NY 11215

COORDINATES

Latitude (North):	40.6784000 - 40° 40' 42.24''
Longitude (West):	73.9870000 - 73° 59' 13.20''
Universal Tranverse Mercator:	Zone 18
UTM X (Meters):	585610.6
UTM Y (Meters):	4503339.5
Elevation:	12 ft. above sea level

USGS TOPOGRAPHIC MAP ASSOCIATED WITH TARGET PROPERTY

Target Property Map:	5940597 BROOKLYN, NY
Version Date:	2013
West Map:	6048959 JERSEY CITY, NJ
Version Date:	2014

AERIAL PHOTOGRAPHY IN THIS REPORT

Portions of Photo from:	20150729, 20150522
Source:	USDA

MAPPED SITES SUMMARY

Target Property Address:
360-362 DEAN STREET
BROOKLYN, NY 11215

Click on Map ID to see full detail.

MAP ID	SITE NAME	ADDRESS	DATABASE ACRONYMS	RELATIVE ELEVATION	DIST (ft. & mi.) DIRECTION
A1	M AND M EMPIRE FURNI	454 BALTIC ST	FINDS	Higher	1 ft.
B2	44 DELI	44 4TH AVE	NY Spills	Higher	1 ft.
B3	NYCTA - PACIFIC STRE	PACIFIC ST & FOURTH	FINDS, ECHO	Higher	1 ft.
A4	TAMER & TAMER	465 BALTIC STREET	NY AIRS	Higher	1 ft.
B5	CRISTALLO CLEANERS	64 4TH AVENUE	EDR Hist Cleaner	Higher	1 ft.
B6	CON EDISON TRANSFORM	DEAN ST & 4TH AVE 45	FINDS, ECHO	Higher	1 ft.
C7	NYC-HA WYCKOFF GARDE	185 NEVINS ST	RCRA NonGen / NLR, ICIS, US AIRS, FINDS, ECHO	Higher	1 ft.
A8	CON EDISON SERVICE B	462 BALTIC ST	RCRA NonGen / NLR, FINDS, ECHO, NY MANIFEST	Higher	1 ft.
D9	FORTWAY COLLISION IN	471 BALTIC ST	RCRA NonGen / NLR, FINDS, ECHO, NY MANIFEST	Higher	1 ft.
C10	WYCKOFF GARDENS	185 NEVINS ST	NY LTANKS	Higher	1 ft.
A11	TAMER & TAMER	465 BALTIC STREET	US AIRS, FINDS, ECHO	Higher	1 ft.
B12	MANHOLE 2590	DEAN ST/4TH AVE	NY Spills	Higher	1 ft.
B13	SPILL NUMBER 0103826	DEAN ST/4TH AVE	NY Spills	Higher	1 ft.
B14	IMBRIALE RESIDENCE	44 FOURTH AVE	NY Spills	Higher	1 ft.
B15	CRISTALLO DRY CLEANE	64 FOURTH AVENUE	FINDS, ECHO	Higher	1 ft.
B16	CRISTALLO DRY CLEANE	64 FOURTH AVE.	NY DRYCLEANERS	Higher	1 ft.
B17	N/R LINE	PACIFIC ST & 4TH AV	NY Spills	Higher	1 ft.
A18	BASIN HAULAGE-462 BA	462 BALTIC ST @ BOND	FINDS	Higher	1 ft.
D19	479 BALTIC ST	479 BALTIC STREET	NY UST	Higher	1 ft.
A20	BASIN HAULAGE INC. I	462-470 BALTIC STREE	NY SWF/LF	Higher	1 ft.
C21	CON EDISON	497 BALTIC	NY MANIFEST	Higher	1 ft.
B22	MANHOLE 2591	NW COR DEAN ST/4TH A	NY Spills	Higher	1 ft.
A23	BASIN HAULAGE INC. I	462-470 BALTIC STREE	NY RGA LF	Higher	1 ft.
B24	CRISTALLO CLEANERS	64 FOURTH AVE	RCRA NonGen / NLR, US AIRS, NY MANIFEST	Higher	1 ft.
E25	BALTIC RECYCLING COR	524-26 BALTIC STREET	NY RGA LF	Higher	1 ft.
E26	NYCDEP	524 BALTIC ST	NY MANIFEST	Higher	1 ft.
F27	BETWEEN 3RD AND NEVI	260 BUTLER ST	NY Spills	Higher	1 ft.
G28	GOWANUS PUMPING STA	201 DOUGLASS STREET	NY Spills	Lower	1 ft.
G29	NYCDEP	210 DOUGLAS ST	NY Spills, NY MANIFEST	Lower	1 ft.
H30	MANHOLE #2578	3 AVENUE & BUTLER ST	NY Spills	Higher	1 ft.
E31	BALTIC RECYCLING T.S	524-26 BALTIC STRET	NY RGA LF	Higher	1 ft.
I32	259 BOND STREET	259 BOND STREET	NY UST	Higher	1 ft.
G33	L.C.R. TRUCKING LLC	241 DOUGLAS STREET	NY UST	Lower	1 ft.
E34	BALTIC RECYCLING COR	524-26 BALTIC STREET	FINDS	Higher	1 ft.
G35	NYC DEP BWT GOWANUS	201 DOUGLASS ST	FINDS, ECHO	Lower	1 ft.
J36	CON EDISON	104 4TH AVE FRONT OF	FINDS, ECHO	Higher	1 ft.
K37	DOUGLAS & DEGRAW	NEVINS ST, DOUGLAS S	NY CBS, NY CBS AST	Lower	1 ft.
K38	TM #247	DOUGLAS SY & NEVINS	NY Spills	Lower	1 ft.
H39	UNDERGROUND TANK	151-169 3RD AVE	NY LTANKS	Higher	1 ft.

MAPPED SITES SUMMARY

Target Property Address:
360-362 DEAN STREET
BROOKLYN, NY 11215

Click on Map ID to see full detail.

MAP ID	SITE NAME	ADDRESS	DATABASE ACRONYMS	RELATIVE ELEVATION	DIST (ft. & mi.) DIRECTION
E40	CON EDISON - NEVINS	265 BUTLER ST	FINDS, ECHO	Higher	1 ft.
L41	SANITATION REPAIRS,	234 BUTLER STREET	NY AST	Lower	1 ft.
J42	FINEST AUTO BODY	597 BALTIC ST	US AIRS	Higher	1 ft.
J43	FINEST AUTO BODY	597 BALTIC ST	FINDS, ECHO	Higher	1 ft.
G44	NYC DEP - GOWANUS FL	201 DOUGLAS ST	NY AIRS	Lower	1 ft.
L45	ULANO CORP	255 BUTLER ST	FTTS, HIST FTTS	Lower	1 ft.
L46	234 BUTLER STREET	234 BUTLER STREET	NY BROWNFIELDS	Lower	1 ft.
E47	CON EDISON - NEVINS	265 BUTLER ST	RCRA-LQG, NJ MANIFEST, NY MANIFEST	Higher	1 ft.
G48	GOWANUS PUMPING STAT	201 DOUGLAS STREET	NY Spills	Lower	1 ft.
L49	PETROLEUM TANK CLEAN	236 BUTLER STREET	NY AST	Lower	1 ft.
G50	247 BOND ST BUILDING	247 BOND ST	FINDS	Lower	1 ft.
D51	SPILL NUMBER 9813856	484 BALTIC ST	NY Spills	Higher	1 ft.
J52	CON EDISON	104 4TH AVE FRONT OF	RCRA NonGen / NLR	Higher	1 ft.
G53	AMTRONICS INC	210 DOUGLASS STREET	FINDS	Lower	1 ft.
L54	PETROLEUM TANK CLEAN	236 BUTLER ST	FINDS, ECHO	Lower	1 ft.
D55		484 BALTIC STREET	ERNS	Higher	1 ft.
E56	BETWEEN 3RD AND NEVI	BUTLER STREET	NY Spills	Higher	1 ft.
M57	WYCKOFF CONSOLIDATED	572 WARREN ST	NY LTANKS, NY Spills	Higher	1 ft.
G58	NYC DEP - GOWANUS FL	201 DOUGLAS ST	ICIS, FINDS, ECHO	Lower	1 ft.
G59	NYC DEP GOWANUS PUMP	201 DOUGLASS ST	NY Spills	Lower	1 ft.
J60	LOT 36,TAXBLOCK 395	92 4 AVENUE	NY E DESIGNATION	Higher	1 ft.
H61	TUROFF M & SONS INC	170 3RD AVE	EDR Hist Auto	Higher	1 ft.
G62	GOWANUS PUMPING STAT	201 DOUGLAS STREET	NY Spills	Lower	1 ft.
I63	BAYSIDE FUEL OIL COR	267 BOND STREET	NY UST	Higher	1 ft.
I64	BAYSIDE FUEL OIL DEP	267 BOND STREET	NY AST, NY Spills	Higher	1 ft.
I65	CON EDISON	267 BOND ST	NY MANIFEST	Higher	1 ft.
G66	GOWANUS PUMP DUMPS	GOWANUS PUMP STATION	NY Spills	Lower	1 ft.
C67	VAULT #4412	NEVINS ST & BALTIC S	NY Spills	Higher	1 ft.
G68	GOWANUS CANAL	BUTLER ST (BETWEEN B	NPL, SEMS, ROD, PRP, ICIS, FINDS, ECHO	Lower	1 ft.
H69	CON EDISON SERVICE B	560 BALTIC ST & 3RD	FINDS, ECHO	Higher	1 ft.
L70	V4500	NEVINS ST. AND BUTLE	FINDS, ECHO	Higher	1 ft.
N71	ST ANSELM SCHOOL	83 4TH AVE	FTTS, HIST FTTS	Higher	1 ft.
G72	GOWANUS PUMP STATION	GOWANUS PUMP STATION	NY Spills	Lower	1 ft.
J73	KENTUCKY FRIED CHICK	90 4TH AVE	NY Spills	Higher	1 ft.
L74	BUSINESS	236 BUTLER ST	NY Spills	Lower	1 ft.
K75	CROSSBAY BAY CONTRAC	242 NEVINS ST	ICIS, FINDS, ECHO	Lower	1 ft.
K76	ROYAL RECYCLING CORP	242 NEVINS STREET	NY RGA LF	Lower	1 ft.
K77	242 NEVINS STREET	242 NEVINS STREET	NY SWF/LF, NY BROWNFIELDS, NY Spills	Lower	1 ft.
K78	CROSSBAY BAY CONTRAC	242 NEVINS ST	RCRA NonGen / NLR	Lower	1 ft.

MAPPED SITES SUMMARY

Target Property Address:
360-362 DEAN STREET
BROOKLYN, NY 11215

Click on Map ID to see full detail.

MAP ID	SITE NAME	ADDRESS	DATABASE ACRONYMS	RELATIVE ELEVATION	DIST (ft. & mi.) DIRECTION
K79	BROOKLYN TRUCKING	242 NEVIN STREET	NY Spills	Lower	1 ft.
K80	COMMERCIAL	242 NEVINS ST	NY Spills	Lower	1 ft.
K81	CROSS BAY CONTRACTIN	242 NEVINS ST.	NY RGA LF	Lower	1 ft.
H82	SHERWIN-WILLIAMS #52	313 BUTLER ST	FINDS, ECHO	Higher	1 ft.
H83	SHERWIN-WILLIAMS #52	313 BUTLER ST	RCRA-CESQG	Higher	1 ft.
H84	SHERWIN-WILLIAMS #52	313 BUTLER ST	NY MANIFEST	Higher	1 ft.
M85	572 WARREN STREET (W	572 WARREN STREET	NY UST	Higher	1 ft.
J86		110 FOURTH AVENUE	NY COOLING TOWERS	Higher	1 ft.
O87	588 BALTIC ST BUILDI	588 BALTIC ST	FINDS	Higher	1 ft.
O88	CHOCK FULL O'NUTS CO	588 BALTIC STREET	NY AST	Higher	1 ft.
A89	VACANT LOT	209 BUTLER ST	NY Spills	Lower	1 ft.
E90	ONE GALLON OIL IN BA	223 NEVINS STREET. C	NY Spills	Higher	1 ft.
C91	NYCDEP	BALTIC AVE & NEVIS	NY MANIFEST	Higher	1 ft.
M92	NYC-HA WARREN HOUSE	572 WARREN STREET	FINDS	Higher	1 ft.
J93	CON EDISON	104 4TH AVE FRONT OF	NJ MANIFEST	Higher	1 ft.
A94	CON EDISON	180 BUTLER ST	RCRA NonGen / NLR	Lower	1 ft.
E95	CON EDISON	223 NEVINS ST	FINDS, ECHO	Higher	1 ft.
E96	CON EDISON	526 BALTIC ST	NY MANIFEST	Higher	1 ft.
L97	PETROLEUM TANK CLEAN	236 BUTLER STREET	NY Spills	Lower	1 ft.
H98	CON EDISON MANHOLE:	3RD AVE & BALTIC ST	FINDS, ECHO	Higher	1 ft.
G99	GOWANUS PUMPING STA/	201 DOUGLASS STREET	NY Spills	Lower	1 ft.
G100	MAGNIFICO ENTERPRISE	210 DOUGLASS ST	RCRA-SQG, FINDS, ECHO	Lower	1 ft.
G101	201 DOUGLASS ST	201 DOUGLASS STREET	NY Spills	Lower	1 ft.
G102	GOWANUS PUMP STATION	GOWANUS PUMPING STAT	NY Spills	Lower	1 ft.
L103	ULANO CORP	255 BUTLER ST	FINDS	Lower	1 ft.
F104	QUALITY WOODWORKING	260 BUTLER ST	FINDS	Higher	1 ft.
H105	BALTIC AVENUE & 3RD	BALTIC AVENUE & 3RD	NY Spills	Higher	1 ft.
G106		210 DOUGLAS STREET	ERNS	Lower	1 ft.
D107	SPILL NUMBER 0212934	233 BUTLER ST	NY LTANKS	Lower	1 ft.
L108	PETROLEUM TANK CLEAN	236 BUTLER ST	RCRA NonGen / NLR, NY MANIFEST	Lower	1 ft.
J109	LOT 35,TAXBLOCK 395	90 4 AVENUE	NY E DESIGNATION	Higher	1 ft.
A110	CON EDISON	180 BUTLER ST	NJ MANIFEST	Lower	1 ft.
P111	BERGEN ST & 4TH AVE	BERGEN ST & 4TH AVE	NY Spills	Higher	1 ft.
H112	SUDANCO GAS STATION	165 3RD AVE	EDR Hist Auto	Higher	1 ft.
G113	GOWANUS PUMP STA/BKL	201 DOUGLASS STREET	NY Spills	Lower	1 ft.
H114	MANHOLE # 65434	3RD AVE/ BALTIC STRE	NY Spills	Higher	1 ft.
H115	160 3RD AVENUE	160 3RD AVENUE	NY UST	Higher	1 ft.
I116	NYCDEP	259 BOND ST	NY MANIFEST	Higher	1 ft.
E117	CON EDISON	223 NEVINS ST	RCRA NonGen / NLR	Higher	1 ft.

MAPPED SITES SUMMARY

Target Property Address:
360-362 DEAN STREET
BROOKLYN, NY 11215

Click on Map ID to see full detail.

MAP ID	SITE NAME	ADDRESS	DATABASE ACRONYMS	RELATIVE ELEVATION	DIST (ft. & mi.) DIRECTION
H118	SUDANCO GAS STATION,	169 THIRD AVENUE	NY UST	Higher	1 ft.
F119	TANKS TO U	233 NEVINS ST	RCRA NonGen / NLR, FINDS, ECHO	Higher	1 ft.
G120	NYC DEP - BWT GOWANU	201 DOUGLASS ST	PA MANIFEST	Lower	1 ft.
F121	X 5 MOBIL	264 BUTLER ST	EDR Hist Auto	Higher	1 ft.
D122	233 BUTLER ST	233 BUTLER STREET	NY UST	Lower	1 ft.
L123	VAULT 4412	NEVIN ST/BUTLER ST	NY Spills	Higher	1 ft.
M124	S DUPREE CLEANERS IN	572 WARREN ST	EDR Hist Cleaner	Higher	1 ft.
H125	DICENT SERVICE STATI	169 3RD AVE	RCRA NonGen / NLR, ICIS, FINDS, ECHO	Higher	1 ft.
G126	GOWANUS PUMP STATION	201 DOUGLASS STREET	NY Spills	Lower	1 ft.
G127	GOWANUS CANAL SITE	GOWANUS CANAL	NY SHWS	Lower	1 ft.
Q128	CON EDISON SERVICE B	128 3RD AVE	RCRA NonGen / NLR, NY MANIFEST	Higher	1 ft.
G129	CON EDISON	201 DOUGLASS ST	NY MANIFEST	Lower	1 ft.
E130	ONE GAL LUBE OIL LEA	223 NEVINS STREET	NY Spills	Higher	1 ft.
G131	GOWANUS PUMP STATION	GOWANUS PUMP STATION	NY Spills	Lower	1 ft.
A132	CON EDISON	180 BUTLER ST	FINDS, ECHO	Lower	1 ft.
F133	DOUGLASS STREET AND	NEVIS STREET AND 3RD	NY Spills	Higher	1 ft.
F134	CON EDISON SERVICE B	265 DOUGLAS ST FRONT	FINDS, ECHO	Higher	1 ft.
F135	CON EDISON SERVICE B	265 DOUGLAS ST FRONT	RCRA NonGen / NLR, NY MANIFEST	Higher	1 ft.
G136	GOWANUS PUMP STA/BKL	BUTLER ST/GOWANUS PU	NY Spills	Lower	1 ft.
Q137	CON EDISON SERVICE B	551 BALTIC ST	FINDS, ECHO	Higher	1 ft.
H138	CON EDISON MANHOLE:	3RD AVE & BALTIC ST	RCRA NonGen / NLR, NY MANIFEST	Higher	1 ft.
H139	169 3RD AVENUE	169 3RD AVENUE	NY Spills	Higher	1 ft.
H140	CON EDISON - MANHOLE	BALTIC ST & SMIT	FINDS, ECHO	Higher	1 ft.
F141	D GAVER & SONS INC	267 DOUGLASS ST	NY LTANKS, NY UST	Higher	1 ft.
L142	255 BUTLER LLC	255 BUTLER STREET	NY AST, NY Spills	Lower	1 ft.
G143	NYCDEP - GOWANUS PUM	201 DOUGLASS ST	RCRA-SQG, ICIS, FINDS, ECHO, NY MANIFEST, NJ...	Lower	1 ft.
L144	PETROLEUM TANK CLEAN	236 BUTLER STREET	NY Spills	Lower	1 ft.
G145	FORMER O.Z. ELECTRIC	198 DOUGLASS STREET	NY SHWS, NY Spills	Lower	1 ft.
J146	610 WARREN STREET	610 WARREN STREET	NY Spills	Higher	1 ft.
E147	CON EDISON	526 BALTIC ST	NJ MANIFEST	Higher	1 ft.
K148	NEVINS ST CORP-226 N	226 NEVINS STREET	FINDS	Lower	1 ft.
A149	CON EDISON	186 BUTLER ST	FINDS, ECHO	Lower	1 ft.
E150	NEVINS STREET SUBSTA	223 NEVINS STREET	NY AST	Higher	1 ft.
J151	CON EDISON	BALTIC ST & 4TH AVE	RCRA NonGen / NLR, FINDS, ECHO	Higher	1 ft.
A152	CON EDISON	186 BUTLER ST	RCRA NonGen / NLR	Lower	1 ft.
G153	GOWANUS P.S. / BROOK	GOWANUS P.S.	NY Spills	Lower	1 ft.
G154	GOWANUS PUMP STA. BY	GOWANUS PUMP. STA.	NY Spills	Lower	1 ft.
Q155	CON EDISON SERVICE B	551 BALTIC ST	RCRA NonGen / NLR, NY MANIFEST	Higher	1 ft.
L156	VAULT 4500	NEVINS ST & BULTER S	NY Spills	Higher	1 ft.

MAPPED SITES SUMMARY

Target Property Address:
360-362 DEAN STREET
BROOKLYN, NY 11215

Click on Map ID to see full detail.

MAP ID	SITE NAME	ADDRESS	DATABASE ACRONYMS	RELATIVE ELEVATION	DIST (ft. & mi.) DIRECTION
Q157	CON EDISON SERVICE B	128 3RD AVE	FINDS, ECHO	Higher	1 ft.
E158	BALTIC RECYCLING COR	524-26 BALTIC STREET	NY SWF/LF	Higher	1 ft.
E159	FORMER GAS STATION	156-170 3RD AVENUE	NY Spills	Higher	1 ft.
E160	CON EDISON	526 BALTIC ST	RCRA NonGen / NLR, FINDS, ECHO	Higher	1 ft.
A161	CON EDISON	186 BUTLER ST	NJ MANIFEST	Lower	1 ft.
H162	CON EDISON	298 BUTLER ST	RCRA NonGen / NLR, FINDS, ECHO	Higher	1 ft.
H163	CON EDISON	298 BUTLER ST	NJ MANIFEST	Higher	1 ft.
H164	CON EDISON	298 BUTLER ST	NY MANIFEST	Higher	1 ft.
H165	ZAWRAT 1 CORP (CITGO	169 3RD AVE	FINDS	Higher	1 ft.
F166		260 BUITLER ST	ERNS	Higher	1 ft.
A167	CON EDISON	180 BUTLER ST	NY MANIFEST	Lower	1 ft.
G168	GOWANUS PUMPING STAT	201 DOUGLASS STREET	NY AST	Lower	1 ft.
O169	ABANDONED GAS STA	126 FOURTH AVE	ICIS, FINDS, ECHO	Higher	1 ft.
O170	NORTHLAND MARKETING	126 4TH AVE	RCRA NonGen / NLR, FINDS, ECHO	Higher	1 ft.
O171	E M S PETROLEUM	126 4TH AVE	EDR Hist Auto	Higher	1 ft.
O172	LOT 26,TAXBLOCK 407	126 4 AVENUE	NY E DESIGNATION	Higher	1 ft.
O173	NORTHLAND MARKETING	126 FOURTH AVENUE	NY UST	Higher	1 ft.
O174	FMR GAS STATION/VACN	124 4TH AVENUE	NY Spills	Higher	1 ft.
O175	126 4TH AVENUE - MIS	126 4TH AVENUE	NY LTANKS	Higher	1 ft.
G176	GOWANUS PUMPING STAT	201 DOUGLASS STREET	NY UST	Lower	1 ft.
A177	CON EDISON	186 BUTLER ST	NY MANIFEST	Lower	1 ft.
G178	GOWANUS PUMPING STAT	201 DOUGLAS STREET	NY Spills	Lower	1 ft.
R179	GOWANUS CANAL NORTHS	495-505 SACKETT STRE	NY UST	Lower	1 ft.
K180	FULTON WORKS	DEGRAW STREET AND NE	EDR MGP	Lower	1 ft.
J181	LOT 37,TAXBLOCK 395	94 4 AVENUE	NY E DESIGNATION	Higher	1 ft.
N182	ST ANSELM SCHOOL	83 4TH AVE	FINDS	Higher	1 ft.
G183	GOWANUS PUMP STA/BKL	201 DOUGLASS STREET	NY Spills	Lower	1 ft.
H184	SIGMA AUTO SERVICES	169 3RD AVE	EDR Hist Auto	Higher	1 ft.
G185	GOWANUS PUMPING STAT	201 DOUGLAS STREET	NY Spills	Lower	1 ft.
L186	PETROLEUM TANK CLEAN	236 BUTLER STREET	NY UST	Lower	1 ft.
Q187	NYCHA - WYCKOFF	130 3RD AVE	RCRA NonGen / NLR, FINDS, ECHO, NY MANIFEST	Higher	1 ft.
J188	LOT 6,TAXBLOCK 934	87 4 AVENUE	NY E DESIGNATION	Higher	1 ft.
S189	PS 133K SCHOOL	610 BALTIC ST	RCRA-LQG, NJ MANIFEST, NY MANIFEST	Higher	1 ft.
S190	PS 133K SCHOOL	610 BALTIC ST	FINDS, ECHO	Higher	1 ft.
G191	GOWANUS PUMP STA	201 DOUGLAS STREET	NY Spills	Lower	1 ft.
H192	ELECTRIC SWITCHBOARD	185 THIRD AVE	RCRA NonGen / NLR, NY MANIFEST	Higher	1 ft.
T193	RINALDI RECYCLING CO	182 4TH AVE.	NY SWF/LF	Higher	1 ft.
T194	CON EDISON	4TH AVE & DOUGLASS S	RCRA NonGen / NLR, FINDS, ECHO	Higher	1 ft.
U195	335 BOND STREET	335 BOND STREET	NY BROWNFIELDS	Higher	1 ft.

MAPPED SITES SUMMARY

Target Property Address:
360-362 DEAN STREET
BROOKLYN, NY 11215

Click on Map ID to see full detail.

MAP ID	SITE NAME	ADDRESS	DATABASE ACRONYMS	RELATIVE ELEVATION	DIST (ft. & mi.) DIRECTION
V196	CON EDISON - EXCAVAT	232 3RD AVE	ECHO	Higher	1 ft.
R197	BAYSIDE FUEL OIL DEP	510 SACKETT ST.	NY MOSF UST	Lower	1 ft.
W198	CHATHAM CLEANERS INC	280 NEVINS ST	EDR Hist Cleaner	Lower	1 ft.
K199	NEVENS ST. PUMP STAT	NEVENS ST PUMP STAIO	NY Spills	Lower	1 ft.
X200	AMOCO-388725716005	154 4TH AVENUE	FINDS	Higher	1 ft.
W201	CON EDISON - MANHOLE	505 SACKETT ST	FINDS, ECHO	Lower	1 ft.
Y202	MATTHEWS FUNERAL HOM	534 UNION ST	US AIRS, FINDS, ECHO	Higher	1 ft.
T203	RINALDI RECYCLING CO	326 DOUGLASS STREET	NY RGA LF	Higher	1 ft.
R204	BAYSIDE FUEL OIL DEP	510 SACKETT ST	RCRA NonGen / NLR, FTTS, HIST FTTS, NY MANIFEST	Lower	1 ft.
Y205	S BKLYN CASKET CO-57	577 UNION STREET	FINDS	Higher	1 ft.
T206	BP SERVICE STATION #	164 FOURTH AVENUE	NY UST	Higher	1 ft.
W207		287 NEVINS STREET	ERNS	Lower	1 ft.
K208	NEVINS ST. PUMP STAT	NEVINS ST. PUMP STAT	NY Spills	Lower	1 ft.
R209	SACKETT RIVER CORP	524 SACKETT STREET	FINDS	Lower	1 ft.
Z210	REGULATOR R-22	NEVIN & PRESIDENT ST	NY Spills	Lower	1 ft.
W211	PARK SLOPE PAINT STR	553 UNION ST	RCRA-SQG, NJ MANIFEST, NY MANIFEST	Lower	1 ft.
V212	MATTHEWS INTERNATION	585 UNION ST	FINDS, ECHO	Higher	1 ft.
X213	NYCDEP	4TH AVE & 2ND ST	NY MANIFEST	Higher	1 ft.
W214	CLAIREWARE	543 UNION ST	US AIRS	Lower	1 ft.
R215	BAYSIDE FUEL OIL CO.	498-502 SACKETT STRE	NY UST	Higher	1 ft.
H216	ELECTRIC SWITCHBOARD	185 THIRD AVENUE	FINDS, ECHO	Higher	1 ft.
W217	A & A BRAKE CO INC	560 SACKETT STREET	NY UST	Higher	1 ft.
T218	LESLIE & BROTHERS SE	164 4TH AVE	RCRA NonGen / NLR, FINDS, ECHO, NY MANIFEST	Higher	1 ft.
Z219	MCP PRESIDENT STREET	473 PRESIDENT ST	FINDS, ECHO	Lower	1 ft.
Z220	MCP PRESIDENT STREET	473 PRESIDENT ST	RCRA NonGen / NLR	Lower	1 ft.
R221	BAYSIDE FUEL OIL	498 SACKETT ST	NY Spills	Higher	1 ft.
R222	BAYSIDE FUEL OIL CO.	498-502 SACKETT STRE	NY AST	Higher	1 ft.
Z223	473 PRESIDENT STREET	473 PRESIDENT STREET	NY BROWNFIELDS	Lower	1 ft.
Z224	MCP PRESIDENT STREET	473 PRESIDENT ST	NY LTANKS, NY MANIFEST	Lower	1 ft.
W225	SANDY FOLLOW UP	287 NEVINS ST	NY Spills	Lower	1 ft.
W226	SOUTH BROOKLYN REALT	301 NEVINS STREET	NY UST	Lower	1 ft.
Y227	KLOR-DE CLEANERS	546 UNION ST	EDR Hist Cleaner	Higher	1 ft.
AA228	SEMPLE RIEGER CO	635 SACKETT ST	RCRA NonGen / NLR, FINDS, ECHO, NY MANIFEST	Higher	1 ft.
AA229	SERVICE BOX	635 SACKETT STREET	NY Spills	Higher	1 ft.
AB230	450 UNION LLC	450 UNION ST	RCRA NonGen / NLR	Lower	1 ft.
AA231	COMMERCIAL PROPERTY	620 DEGRAW STREET	NY Spills	Higher	1 ft.
AC232	CON EDISON	315 DOUGLASS ST SB13	NJ MANIFEST	Higher	1 ft.
V233	CON EDISON	SACKETT ST & 3RD AVE	NJ MANIFEST	Higher	1 ft.
K234	NEVINS ST. PUMP STAT	NEVINS ST. PUMP STAT	NY Spills	Lower	1 ft.

MAPPED SITES SUMMARY

Target Property Address:
360-362 DEAN STREET
BROOKLYN, NY 11215

Click on Map ID to see full detail.

MAP ID	SITE NAME	ADDRESS	DATABASE ACRONYMS	RELATIVE ELEVATION	DIST (ft. & mi.) DIRECTION
U235	PENSKE TRUCK LEASING	347 BOND ST	NY Spills, RCRA NonGen / NLR, FINDS, ECHO, NY...	Higher	1 ft.
U236	BROOKLYN HEIGHTS - R	347 BOND STREET	NY AST	Higher	1 ft.
U237	BROOKLYN HEIGHTS - R	347 BOND STREET	NY UST	Higher	1 ft.
AC238	CON EDISON	315 DOUGLASS ST SB13	NY MANIFEST	Higher	1 ft.
R239		510 SACKETT	ERNS	Lower	1 ft.
AD240		280 DOUGLASS ST	ERNS	Higher	1 ft.
X241	NYC DOEPA - BUREAU O	BUTLER ST MANHOLE	FINDS, ECHO	Higher	1 ft.
W242	543 UNION STREET	543 UNION STREET	NY AST	Lower	1 ft.
R243		285 BOND STREET	ERNS	Higher	1 ft.
R244	NYC DEP-GOWANUS CANA	GOWANUS CANAL & SACK	FINDS	Lower	1 ft.
R245	ROADWAY	287 BOND ST	NY Spills	Higher	1 ft.
U246	DENTS OUT AUTO BODY	327 BOND ST	FINDS, ECHO	Higher	1 ft.
T247	MANHOLE 2625	4TH AVE/DOUGLAS ST	NY Spills	Higher	1 ft.
V248	MACKROYCE CONTRACTIN	212 3RD AVE	ICIS, FINDS, ECHO	Higher	1 ft.
V249	A 2 Z ENVIRONMENTAL	601 UNION ST	RCRA NonGen / NLR	Higher	1 ft.
V250	A 2 Z ENVIRONMENTAL	601 UNION ST	FINDS, ECHO	Higher	1 ft.
V251	SJ FUEL CO. INC.	601 UNION STREET	NY TANKS	Higher	1 ft.
T252	BP AMOCO STATION #38	164 4TH AVE	NY Spills	Higher	1 ft.
X253	324 BUTLER ST BUILDI	324 BUTLER ST	FINDS	Higher	1 ft.
V254	UNION ST &	THIRD AVE	NY Spills	Higher	1 ft.
T255	RINALDI RECYCLING CO	182 4TH AVE.	NY RGA LF	Higher	1 ft.
AC256	CON EDISON	315 DOUGLASS ST SB13	NJ MANIFEST	Higher	1 ft.
W257	CLAIREWARE	543 UNION ST	FINDS, ECHO	Lower	1 ft.
W258	CON EDISON - MANHOLE	505 SACKETT ST	RCRA-LQG, NY MANIFEST	Lower	1 ft.
T259		196 FOURTH AVENUE	ERNS	Higher	1 ft.
T260	BIG CITY AUTO PARTS	196 4TH AVE	NY Spills	Higher	1 ft.
T261	EMPTY LOT	639 DEGRAW STREET	NY Spills	Higher	1 ft.
W262	FULTON MUNICIPAL WOR	NEVINS, DEGRAW AND S	EDR MGP	Lower	1 ft.
Z263	VERIZON	318 NEVINS ST	NY Spills	Lower	1 ft.
AD264	CON EDISON MANHOLE:	3RD AVE & DEGRAW ST	RCRA NonGen / NLR, FINDS, ECHO, NY MANIFEST	Higher	1 ft.
Z265	VERIZON	318 NEVINS STREET	NY LTANKS, NY Spills	Lower	1 ft.
Z266	NY TELEPHONE-318 NEV	318 NEVINS ST	RCRA-CESQG, FINDS, ECHO, NY MANIFEST	Lower	1 ft.
Z267	VERIZON NEW YORK INC	318 NEVINS STREET	NY AST	Lower	1 ft.
Z268	VERIZON NEW YORK INC	318 NEVINS STREET	NY UST	Lower	1 ft.
K269	NEVIS ST PUMP STA	NEVIS ST PUMP STA	NY Spills	Lower	1 ft.
Z270		318 NEVINS ST	ERNS	Lower	1 ft.
V271	CON EDISON	617 UNION ST & 3RD A	RCRA NonGen / NLR, FINDS, ECHO	Higher	1 ft.
U272	CARROLL ST. TRANSFER	400 CARROLL ST	NY RGA LF	Lower	1 ft.
V273	NYCDEP	SACKETT ST & 3RD AVE	NY MANIFEST	Higher	1 ft.

MAPPED SITES SUMMARY

Target Property Address:
360-362 DEAN STREET
BROOKLYN, NY 11215

Click on Map ID to see full detail.

MAP ID	SITE NAME	ADDRESS	DATABASE ACRONYMS	RELATIVE ELEVATION	DIST (ft. & mi.) DIRECTION
Z274	REGULATOR# RH-22	NEVIN & PRESIDENT ST	NY Spills	Lower	1 ft.
U275	VIDAN AUTO SALVAGE	327-321 BOND STREET	SEMS-ARCHIVE, RCRA NonGen / NLR	Higher	1 ft.
W276	T E CONKLIN BRASS&CO	270 NEVINS STREET	NY UST	Lower	1 ft.
AC277	CON EDISON	315 DOUGLASS ST SB13	RCRA NonGen / NLR, FINDS, ECHO	Higher	1 ft.
AE278		612 DEGRAW STREET	ERNS	Higher	1 ft.
W279	NYSDOT UNION ST BRID	UNION ST BRG - GOWAN	RCRA NonGen / NLR	Lower	1 ft.
W280	SPILL NUMBER 9809650	505 SACKETT STREET	NY Spills	Lower	1 ft.
AB281	COMMERCIAL	450 UNION ST	NY Spills	Lower	1 ft.
K282	NEVIN ST BITES THE B	NEVIN ST. PUMP STATI	NY Spills	Lower	1 ft.
Y283	MATTHEWS FUNERAL HOM	534 UNION ST	NY AIRS	Higher	1 ft.
AB284	450 UNION LLC	450 UNION ST	NJ MANIFEST	Lower	1 ft.
T285	MARCELINO ALMONTE M	164 4TH AVE & DOUGLA	RCRA NonGen / NLR, FINDS, ECHO	Higher	1 ft.
V286	MATTHEWS INTERNATION	585 UNION ST	RCRA NonGen / NLR	Higher	1 ft.
K287	CON ED	DEGRAW & NEVINS AVE	NY MANIFEST	Lower	1 ft.
Z288	CRUSADER CANDLE CO I	325 NEVINS ST	NJ MANIFEST	Lower	1 ft.
AE289		612 DEGRAW ST	HMIRS	Higher	1 ft.
Z290	325 NEVINS STREET	325 NEVINS STREET	NY LTANKS	Lower	1 ft.
Z291	CRUSADER CANDLE CO I	325 NEVINS ST	RCRA-SQG, FINDS, ECHO, NY MANIFEST	Lower	1 ft.
V292		3RD AVE YARD	ERNS	Higher	1 ft.
O293	330 BULTER ST BUILDI	330 BUTLER ST	FINDS	Higher	1 ft.
T294	RINALDI RECYCLING CO	326 DOUGLASS STREET	NY SWRCY	Higher	1 ft.
AB295	NYCDOT BIN 2240270	UNION ST BRIDGE OVER	FINDS, ECHO	Lower	1 ft.
W296	CHATHAM CLEANERS INC	280 NEVINS ST	RCRA NonGen / NLR, ICIS, US AIRS, FINDS, ECHO, NY...	Lower	1 ft.
AC297	CON EDISON - MANHOLE	314 BUTLER ST	RCRA-LQG, FINDS, ECHO, NY MANIFEST	Higher	1 ft.
T298	AMOCO	164 FOURTH AV	EDR Hist Auto	Higher	1 ft.
AF299	CON ED	617 UNION ST & 3RD A	NY MANIFEST	Higher	1 ft.
AF300	CON EDISON - UNION S	617 UNION STREET	PA MANIFEST	Higher	1 ft.
AA301	CONSOLIDATED EDISON	V5491-633 SACKETT ST	NY MANIFEST	Higher	1 ft.
K302	NEVINS CANAL CORP -	258-270 NEVINS ST	FINDS	Lower	1 ft.
V303	3RD AVE YARD	222 3RD AVE	NY Spills	Higher	1 ft.
AG304	ADAMS BOOK CO. INC.	537 SACKETT ST	NY TANKS	Lower	1 ft.
AH305	LSG 363 BOND STREET	363 BOND STREET	NY MANIFEST	Higher	1 ft.
AH306	363 BOND STREET	363 BOND STREET	FINDS, ECHO	Higher	1 ft.
AH307	363 BOND STREET	363 BOND STREET	RCRA-LQG	Higher	1 ft.
AH308	363 BOND ST	363 BOND STREET	NY AST	Higher	1 ft.
AH309	TOLL BROOKLYN LP	363-365 BOND ST BOUN	FINDS	Higher	1 ft.
AH310		363 BOND STREET	NY COOLING TOWERS	Higher	1 ft.
AH311	LOT 1,TAXBLOCK 452	363 BOND STREET	NY Spills, NY E DESIGNATION	Higher	1 ft.
AH312	LSG 363 BOND STREET	363 BOND STREET	PA MANIFEST	Higher	1 ft.

MAPPED SITES SUMMARY

Target Property Address:
360-362 DEAN STREET
BROOKLYN, NY 11215

Click on Map ID to see full detail.

MAP ID	SITE NAME	ADDRESS	DATABASE ACRONYMS	RELATIVE ELEVATION	DIST (ft. & mi.) DIRECTION
AD313	280 DOUGLAS STREET	280 DOUGLAS STREET	NY LTANKS, NY Spills	Higher	1 ft.
R314	BAYSIDE FUEL OIL COM	285 BOND STREET	NY Spills	Higher	1 ft.
W315	CHATHAM CLEANERS	280 NEVINS ST	NY DRYCLEANERS	Lower	1 ft.
AD316	AJR (COMMERCIAL BLDG	599 DEGRAW ST	NY LTANKS	Higher	1 ft.
W317	ADMIRAL METALS	270 NEVINS STREET	NY AST	Lower	1 ft.
AI318	NYC DOT-CARROLL ST B	CARROLL ST BTWN BOND	FINDS	Lower	1 ft.
AA319	NYCER ELECTRIC CORP	652 SACKETT ST	FINDS, ECHO	Higher	1 ft.
AA320	NYCER ELECTRIC CORP	652 SACKETT ST	US AIRS	Higher	1 ft.
W321	A & A BRAKE CO INC	560 SACKETT STREET	NY AST	Higher	1 ft.
AD322	RYDER TRUCK RENTAL,	280 DOUGLASS STREET	NY UST	Higher	1 ft.
K323	NEVINS PUMP STATION/	NEVINS ST PUMP STATI	NY Spills	Lower	1 ft.
T324	CON EDISON MANHOLE 6	4TH AVE & DOUGLAS ST	FINDS, ECHO	Higher	1 ft.
V325	A. WILLIAMS CONSTRUC	225 3RD AVE	NY Spills	Higher	1 ft.
Y326	CON EDISON	501 PRESIDENT ST	NJ MANIFEST	Higher	1 ft.
Y327	CON EDISON	501 PRESIDENT ST	NY MANIFEST	Higher	1 ft.
Y328	CON EDISON	501 PRESIDENT ST	FINDS, ECHO	Higher	1 ft.
Y329	CON EDISON	501 PRESIDENT ST	RCRA NonGen / NLR	Higher	1 ft.
R330	BAYSIDE FUEL OIL DEP	510 SACKETT ST	NY MOSF, NY Spills	Lower	1 ft.
R331		510 SACKETT ST	ERNS	Lower	1 ft.
K332	NEVENS ST PUMP STATI	UNKNOWN	NY Spills	Lower	1 ft.
K333	FULTON WORKS	DEGRAW STREET AND NE	NY VCP	Lower	1 ft.
AF334	CON EDISON EXCAVATIO	251 3RD AVE	FINDS, ECHO	Higher	1 ft.
AF335	CON EDISON EXCAVATIO	251 3RD AVE	RCRA NonGen / NLR	Higher	1 ft.
AF336	CON EDISON	251 3RD AVE	NY MANIFEST	Higher	1 ft.
AD337	RYDER TRUCK RENTAL I	280 DOUGLAS ST	RCRA NonGen / NLR, FINDS, ECHO, NY MANIFEST	Higher	1 ft.
T338	76 5TH AVE HOUSING D	621 DEGRAW ST	EDR Hist Auto	Higher	1 ft.
AB339	THOMAS PAULSON & SON	450 UNION STREET	FINDS, ECHO	Lower	1 ft.
AG340	537 SACKETT STREET	537 SACKETT STREET	NY Spills	Lower	1 ft.
AA341	SB SERVICE BOX # 442	654 SACKETT STREET	NY Spills	Higher	1 ft.
K342	NIVENS PUMP STATION	NIVENS STREET	NY Spills	Lower	1 ft.
AB343	450 UNION STREET	450 UNION STREET	NY BROWNFIELDS	Lower	1 ft.
AH344	CON EDISON	BOND ST & 1ST ST	NY MANIFEST	Higher	1 ft.
AC345	CON EDISON	315 DOUGLASS ST SB13	RCRA NonGen / NLR	Higher	1 ft.
AG346	AUTO BODY CONCEPTS	549 SACKETT ST	RCRA NonGen / NLR, FINDS, ECHO, NY MANIFEST	Higher	1 ft.
U347	388 CARROLL STREET A	388 CARROLL STREET A	NY ENG CONTROLS, NY INST CONTROL, NY BROWNFIELDS	Higher	1 ft.
W348	NICKS UNION NEVINS A	301 NEVINS ST	EDR Hist Auto	Lower	1 ft.
V349	GINO FOREIGN AUTO BO	597 SACKETT ST	FINDS	Higher	1 ft.
X350	149 4TH AVE	149 4TH AVE	NY Spills	Higher	1 ft.
V351	563 SACKETT STREET	563 SACKETT STREET	NY BROWNFIELDS	Higher	1 ft.

MAPPED SITES SUMMARY

Target Property Address:
360-362 DEAN STREET
BROOKLYN, NY 11215

Click on Map ID to see full detail.

MAP ID	SITE NAME	ADDRESS	DATABASE ACRONYMS	RELATIVE ELEVATION	DIST (ft. & mi.) DIRECTION
AB352	VACANT APARTMENT BUI	450 UNION ST	NY Spills, NY MANIFEST	Lower	1 ft.
X353		4TH AVE AND 44TH ST	ERNS	Higher	1 ft.
T354	LESLIE & BROTHERS SE	164 4TH AVE	NJ MANIFEST	Higher	1 ft.
AE355	SPILL NUMBER 0211682	612 DEGRAW ST	NY Spills	Higher	1 ft.
W356	TE CONKLIN BRASS CO	270 NEVINS ST	ICIS, FINDS	Lower	1 ft.
V357	CON EDISON	232 3RD AVE	NY MANIFEST	Higher	1 ft.
AA358	A SHAMOSH	620-628 DEGRAW STREE	NY UST, NY AST	Higher	1 ft.
AB359	NYCDOT BIN 2240270	UNION ST BRIDGE OVER	RCRA NonGen / NLR, NY MANIFEST	Higher	1 ft.
AA360	617 SACKETT STREET R	617 SACKETT STREET	NY UST	Higher	1 ft.
U361	IN THE SOIL	442 PRESIDENT STREET	NY Spills	Lower	1 ft.
U362	GOWANAS CANAL	325 BOND ST	NY Spills	Higher	1 ft.
X363	COMMERIAL BUILDING	324-330 BUTLER STREE	NY Spills	Higher	1 ft.
U364		325 BOND ST	ERNS	Higher	1 ft.
AB365	450-460 UNION STREET	450-460 UNION STREET	NY UST	Lower	1 ft.
W366	NEW YORK AUTO INC	295 NEVINS ST	FINDS	Lower	1 ft.
U367	TM 939	PRESIDENT ST/BOND ST	NY Spills	Lower	1 ft.
X368	147 4TH AVE	147 4TH AVE	NY Spills	Higher	1 ft.
V369	BELL ATLANTIC-NY	SACKETT & 3 AVE MANH	NY MANIFEST	Higher	1 ft.
K370	NEVINS STREET, DEGRA	NEVINS ST/ DEGRAW ST	NY Spills	Lower	1 ft.
AD371	280 DOUGLAS ST/PENSK	280 DOUGLAS ST/PENSK	NY LTANKS	Higher	1 ft.
Y372	RIDGE COMPLETE AUTO	264 THIRD AVENUE	NY AST	Higher	1 ft.
AF373	ZORRIANO ASSOCIATES	568 A UNION STREET	NY Spills	Higher	1 ft.
Y374	PRESIDENT STREET	BETWEEN 3RD AVENUE/N	NY Spills	Higher	1 ft.
AC375	CON EDISON	315 DOUGLASS ST SB13	NY MANIFEST	Higher	1 ft.
AB376	UNION STREET BRIDGE	UNION BRIDGE	NY Spills	Lower	1 ft.
V377	CON EDISON	SACKETT ST & 3RD AVE	RCRA NonGen / NLR, FINDS, ECHO	Higher	1 ft.
R378	BAYSIDE FUEL OIL DEP	510 SACKETT STREET	FINDS, ECHO	Lower	1 ft.
Z379	CON EDISON - SERVICE	484 PRESIDENT ST	ECHO	Higher	1 ft.
Z380	CON EDISON - SERVICE	484 PRESIDENT ST	NY MANIFEST	Higher	1 ft.
W381	PARK SLOPE PAINT STR	553 UNION ST	FINDS, ECHO	Lower	1 ft.
AJ382	ALL BRIGHT DRY CLEAN	125 2ND ST	RCRA-CESQG, NY MANIFEST	Higher	1 ft.
AK383	505 CARROLL ST BUILD	505 CARROLL ST	FINDS	Higher	1 ft.
AI384	CON EDISON - MANHOLE	408 CARROL ST	FINDS, ECHO	Lower	1 ft.
AL385	LOT 7,TAXBLOCK 958	586 PRESIDENT STREET	NY E DESIGNATION	Higher	1 ft.
AA386	SPEEDWAY # 7835	204-222 FOURTH AVENU	NY UST	Higher	1 ft.
AM387	PRESIDENT STREET &	THIRD AVE	NY Spills	Higher	1 ft.
AF388	PARK WEST AUTO BODY	576 UNION ST	US AIRS	Higher	1 ft.
AL389	CON EDISON SERVICE B	235 4TH AVE	FINDS, ECHO	Higher	1 ft.
AN390	CON EDISON	HOYT ST & 4TH ST	NJ MANIFEST	Higher	1 ft.

MAPPED SITES SUMMARY

Target Property Address:
360-362 DEAN STREET
BROOKLYN, NY 11215

Click on Map ID to see full detail.

MAP ID	SITE NAME	ADDRESS	DATABASE ACRONYMS	RELATIVE ELEVATION	DIST (ft. & mi.) DIRECTION
AO391		96 4TH ST	ERNS	Lower	1 ft.
AN392	VERIZON NEW YORK INC	HOYT ST & 4 ST	FINDS, ECHO	Higher	1 ft.
AP393	ROMAN CATHOLIC CHURC	522 CARROLL ST	NY UST	Higher	1 ft.
AJ394	GOWANUS VILLAGE I LL	153 2ND ST (AKA 322	RCRA-LQG, PADS, NY MANIFEST	Lower	1 ft.
AQ395	CON EDISON	226 4TH AVE	PA MANIFEST	Higher	1 ft.
AR396	CON ED	443 CARROLL ST	NY MANIFEST	Higher	1 ft.
AF397	PARKSIDE AUTO CARE C	584 UNION ST	EDR Hist Auto	Higher	1 ft.
AO398	WESLEY LACQUER CORP	95 4TH ST	FINDS, ECHO	Higher	1 ft.
AS399	CON EDISON	BOND ST & 3 AVE	RCRA NonGen / NLR	Lower	1 ft.
AS400	CON EDISON	3RD ST & BOND ST	RCRA NonGen / NLR, FINDS, ECHO	Lower	1 ft.
AN401	KONG CLEANERS LLC	55 4TH ST	RCRA-SQG, NY MANIFEST	Higher	1 ft.
Z402	LOT 1,TAXBLOCK 447	341 NEVINS STREET	NY E DESIGNATION	Lower	1 ft.
AI403	408 CARROLL ST/BKLYN	408 CARROLL ST	NY Spills	Lower	1 ft.
AT404	AMERICAN NICKEL ALLO	318 THIRD AVE.	LEAD SMELTERS	Higher	1 ft.
AR405	CON EDISON - TRANSFO	CARROLL ST & NEVINS	NJ MANIFEST	Lower	1 ft.
AQ406	UNION ST STATION-NYC	UNION ST/4TH AV	NY Spills	Higher	1 ft.
AR407	CON EDISON	451 CARROLL ST FRONT	NJ MANIFEST	Higher	1 ft.
AK408	505 CARROLL ST.	505 CARROLL STREET	NY AST	Higher	1 ft.
AA409	HESS STATION #32530	204-222 4TH AVENUE	NY LTANKS, NY Spills	Higher	1 ft.
AL410	245 4TH AVENUE LLC	243-245 4TH AVE	RCRA NonGen / NLR, FINDS, ECHO	Higher	1 ft.
AL411	LOT 5,TAXBLOCK 958	243 4 AVENUE	NY E DESIGNATION	Higher	1 ft.
AL412	243 & 245 4TH AVENUE	243 & 245 4TH AVENUE	NY VCP	Higher	1 ft.
AL413	243 DEVELOPMENT LLC	243-245 4TH AVE	NY MANIFEST	Higher	1 ft.
AH414	400 CARROLL ST	400 CARROLL ST	NY Spills	Lower	1 ft.
AO415	4TH ST & BOND ST	4TH ST & BOND ST	NY Spills	Lower	1 ft.
AU416	NYSDOT 3RD ST BRIDGE	3RD ST BRG OVER GOWA	RCRA NonGen / NLR	Lower	1 ft.
AL417	NYCDOT BRIDGE BIN 22	PRESIDENT ST BRG OVE	RCRA NonGen / NLR	Higher	1 ft.
AN418	FERRARA BROS., LLC -	435 HOYT ST	TRIS, US AIRS, FINDS, ECHO	Higher	1 ft.
AO419	SADDLE TANK	BOND ST/4TH ST	NY Spills	Lower	1 ft.
AS420	CON EDISON	BOND ST & 3 AVE	NJ MANIFEST	Lower	1 ft.
AV421	NATIONAL GRID - FORM	SMITH ST & 5TH ST B	FINDS	Higher	1 ft.
AH422	CARROLL ST. TRANSFER	400 CARROLL ST	NY SWF/LF	Lower	1 ft.
AI423	GOWANUS CANAL	CARROLL ST- UNDER BR	NY Spills	Lower	1 ft.
AV424	CARROLL GARDENS (PUB	SMITH ST & FIFTH AVE	RCRA-CESQG, NY MANIFEST	Higher	1 ft.
AR425	CON EDISON	CARROLL ST & NEVINS	RCRA NonGen / NLR, FINDS, ECHO	Lower	1 ft.
AT426		3RD AVE YARD	ERNS	Higher	1 ft.
AL427	L&B AUTO REPAIR CORP	245 4TH AVENUE	NY AST	Higher	1 ft.
AL428	LOT 4,TAXBLOCK 958	245 4 AVENUE	NY E DESIGNATION	Higher	1 ft.
AR429	CON EDISON	CARROL ST & NEVINS S	NY MANIFEST	Lower	1 ft.

MAPPED SITES SUMMARY

Target Property Address:
360-362 DEAN STREET
BROOKLYN, NY 11215

Click on Map ID to see full detail.

MAP ID	SITE NAME	ADDRESS	DATABASE ACRONYMS	RELATIVE ELEVATION	DIST (ft. & mi.) DIRECTION
AJ430	ALL BRIGHT DRY CLEAN	125 2ND ST	FINDS, ECHO	Higher	1 ft.
AQ431	NYCT - UNION STATION	UNION ST & 4TH AVE	RCRA NonGen / NLR, NY MANIFEST	Higher	1 ft.
AR432	RESTURANT/RESIDENCE	451 CARROLL ST	NY Spills	Higher	1 ft.
AR433	CON EDISON - TRANSFO	CARROLL ST & NEVINS	FINDS, ECHO	Lower	1 ft.
AR434	CON EDISON	451 CARROLL ST FRONT	FINDS, ECHO	Higher	1 ft.
AT435	THIRD AVENUE YARD	THIRD AVENUE & FIRST	NY Spills	Higher	1 ft.
AT436	222 1ST ST	3RD AVE YARD	NY Spills	Higher	1 ft.
AT437	3RD AVE YARD	3RD AVE YARD	NY Spills	Higher	1 ft.
AT438	3RD AVE SERVICE CENT	3RD AVE & 1ST ST	NY Spills	Higher	1 ft.
AT439	CONSOLIDATED EDISON	3RD AVE & 1ST STREET	NY MANIFEST	Higher	1 ft.
AT440	MANHOLE # 65435	3RD AVE/1ST STREET	NY Spills	Higher	1 ft.
AN441	4004 4TH AVE	40TH ST AND 4TH AVE	NY Spills	Higher	1 ft.
AM442	JO-LEE TRUCKING	463 CARROLL ST	RCRA NonGen / NLR	Higher	1 ft.
AV443	ABANDONED PARCEL SER	SMITH ST & 5TH ST	NY Spills	Higher	1 ft.
AV444	CARROLL GARDENS (PUB	SMITH ST & FIFTH AVE	FINDS, ECHO	Higher	1 ft.
AR445	CON EDISON	443 CARROLL ST	RCRA NonGen / NLR, FINDS, ECHO	Higher	1 ft.
AK446	PROCIDA REALTY	505 CARROLL STREET	NY Spills	Higher	1 ft.
AV447	DRUM RUN	SMITH ST /5TH ST SE	NY Spills	Higher	1 ft.
AT448	CON EDISON	319 3 AVE	NY MANIFEST	Higher	1 ft.
AT449	NEW YORK CROSS HARBO	1ST AVENUE/43RD STRE	FINDS	Higher	1 ft.
AO450	SPILL NUMBER 9815036	95 4TH ST	NY Spills	Higher	1 ft.
AO451	EXXONMOBIL	89-14 4TH STREET	NY Spills	Higher	1 ft.
AO452	101 4TH ST/3RD ST PA	101 4TH ST	NY Spills	Higher	1 ft.
AP453	CON EDISON	540 CARROLL ST	NY MANIFEST	Higher	1 ft.
AP454	CON EDISON MANHOLE:	540 CARROLL ST	RCRA NonGen / NLR	Higher	1 ft.
AP455	CON EDISON MANHOLE:	540 CARROLL ST	FINDS, ECHO	Higher	1 ft.
AO456	PATTERSON CHEMICAL C	102 3RD ST	CORRACTS, RCRA NonGen / NLR, FINDS, ECHO	Higher	1 ft.
AJ457	GOWANUS VILLAGE I	153 2ND ST A/K/A 322	NY INST CONTROL	Lower	1 ft.
AO458	4TH STREET	HOYT & BOND STREET	NY Spills	Higher	1 ft.
AL459	LOT 2,TAXBLOCK 958	249 4 AVENUE	NY E DESIGNATION	Higher	1 ft.
AO460	WESLEY LACQUER CORP	95 FOURTH ST	NY CBS UST, NY CBS, RCRA NonGen / NLR, NY MANIFEST	Higher	1 ft.
AR461		GOWANUS CANAL	ERNS	Lower	1 ft.
AT462	GRILLON CORP-189 1ST	189 FIRST ST	FINDS	Higher	1 ft.
AN463	FERRARA BROS., LLC -	435 HOYT ST	NY SPDES	Higher	1 ft.
AN464	425 HOYT STREET	419-429 HOYT STREET	NY BROWNFIELDS	Higher	1 ft.
AL465	CON EDISON	237 4TH AVE	PA MANIFEST	Higher	1 ft.
AV466	K - CITIZENS MGP - C	5TH STREET & SMITH S	NY VCP, NY BROWNFIELDS	Higher	1 ft.
AN467	CON EDISON MANHOLE:	E HOYT ST & 4TH ST	FINDS, ECHO	Higher	1 ft.
AP468	CON EDISON	DENTON ST & CARROLL	RCRA NonGen / NLR, FINDS, ECHO	Higher	1 ft.

MAPPED SITES SUMMARY

Target Property Address:
360-362 DEAN STREET
BROOKLYN, NY 11215

Click on Map ID to see full detail.

MAP ID	SITE NAME	ADDRESS	DATABASE ACRONYMS	RELATIVE ELEVATION	DIST (ft. & mi.) DIRECTION
AR469		CAROL AND NEVINS STR	ERNS	Lower	1 ft.
AK470	CON EDISON	511 CARROLL ST	NY MANIFEST	Higher	1 ft.
AA471	SPEEDWAY #7835 - PBS	204 - 222 4TH AVE	NY Spills	Higher	1 ft.
AH472	LOT 15,TAXBLOCK 452	400 CARROLL STREET	NY E DESIGNATION	Lower	1 ft.
AS473	ABIGAL PRESS INC	92 3RD ST	FINDS	Higher	1 ft.
AK474	PS 418 K SCHOOL	512 CARROLL ST	RCRA-LQG, FINDS, ECHO, NY MANIFEST	Higher	1 ft.
AS475	GREAT RICH TRADING C	130 3RD STREET	FINDS	Lower	1 ft.
AU476	COMMERCIAL PROPERTY	155 3RD STREET	NY Spills	Lower	1 ft.
AU477	SB 38848	2ND ST & GOWANUS CAN	NY Spills	Lower	1 ft.
AL478	CON EDISON	CARROLL ST & 4TH AVE	RCRA NonGen / NLR, FINDS, ECHO	Higher	1 ft.
AQ479	CON EDISON MANHOLE:	4TH & UNION AVE	RCRA NonGen / NLR, FINDS, ECHO, NY MANIFEST	Higher	1 ft.
AW480		35 W45TH STREET	NY COOLING TOWERS	Higher	1 ft.
AK481	L.L.L. AUTO REPAIR I	528 PRESIDENT STREET	NY AST	Higher	1 ft.
AA482	SPEEDWAY 7835	204 4TH AVE	RCRA-CESQG, US AIRS, FINDS, ECHO, NY MANIFEST	Higher	1 ft.
AX483	VITAMASTER INDUSTRIE	455 SMITH ST	FINDS	Higher	1 ft.
AR484	CON EDISON	CARROL ST & NEVINS S	NY MANIFEST	Lower	1 ft.
AN485	CON EDISON	HOYT ST & 4TH ST	FINDS, ECHO	Higher	1 ft.
AR486	MANHOLE 2545	468 CARROLL ST	NY Spills	Higher	1 ft.
AT487	1877 NY GATES	302 3RD AVE	FINDS	Higher	1 ft.
AF488	KLOR-DE CLEANERS	263 3RD AVE	EDR Hist Cleaner	Higher	1 ft.
AT489	CON EDISON - SERVICE	302 3RD AVE	ECHO	Higher	1 ft.
AI490	GOWANUS VILLAGE I, L	420 CARROLL STREET	NY BROWNFIELDS, NY Spills	Lower	1 ft.
AH491	CON EDISON	80 1ST ST	NY MANIFEST	Higher	1 ft.
AP492	RIDGE AUTMTC TRANSMI	270 4TH AVE	EDR Hist Auto	Higher	1 ft.
AP493	AUTO BODY CONCEPTS D	270 4TH AVE	RCRA NonGen / NLR	Higher	1 ft.
AP494	AUTO BODY CONCEPTS D	270 4TH AVE	US AIRS, FINDS, ECHO	Higher	1 ft.
AP495	AUTOMOTIVE EXPRESS I	270 4TH AVE	FINDS, ECHO	Higher	1 ft.
AA496	VAULT #5491	SACKETT ST & 4TH AVE	NY Spills	Higher	1 ft.
AQ497	NYCT - UNION STATION	UNION ST & 4TH AVE	FINDS, ECHO	Higher	1 ft.
AF498	PARK WEST AUTO BODY	576 UNION ST	FINDS, ECHO	Higher	1 ft.
AF499	CON EDISON SERVICE B	578 UNION ST	FINDS, ECHO	Higher	1 ft.
AF500	CON EDISON SERVICE B	578 UNION ST	RCRA NonGen / NLR, NY MANIFEST	Higher	1 ft.
AL501	LOT 1,TAXBLOCK 958	253 4 AVENUE	NY E DESIGNATION	Higher	1 ft.
AI502	CON EDISON - MANHOLE	408 CARROL ST	RCRA-LQG	Lower	1 ft.
AF503	KLOR DE CLEANERS	263 3RD AVE	NY AIRS	Higher	1 ft.
AI504	CON EDISON	408 CARROL ST	NY MANIFEST	Lower	1 ft.
AK505	P.S. 372 (OUR LADY O	512 CARROLL STREET	NY UST	Higher	1 ft.
AJ506	MH 38848	2ND ST/BOND ST	NY Spills	Higher	1 ft.
AR507	CON EDISON	451 CARROLL ST FRONT	RCRA NonGen / NLR	Higher	1 ft.

MAPPED SITES SUMMARY

Target Property Address:
360-362 DEAN STREET
BROOKLYN, NY 11215

Click on Map ID to see full detail.

MAP ID	SITE NAME	ADDRESS	DATABASE ACRONYMS	RELATIVE ELEVATION	DIST (ft. & mi.) DIRECTION
AX508	CON EDISON	SMITH ST & NELSON ST	NY MANIFEST	Higher	1 ft.
AX509	CON EDISON	SMITH ST & NELSON ST	FINDS, ECHO	Higher	1 ft.
AX510	CON EDISON	SMITH ST & NELSON ST	RCRA NonGen / NLR	Higher	1 ft.
AX511	CON EDISON	SMITH ST & NELSON ST	NJ MANIFEST	Higher	1 ft.
AK512	COMMERCIAL BUILDING	14 WHITWELL PLACE	NY Spills	Higher	1 ft.
AP513	CON EDISON	DENTON ST & CARROLL	NJ MANIFEST	Higher	1 ft.
AR514		GOWANUS CANAL	ERNS	Lower	1 ft.
AN515	CON EDISON	HOYT ST & 4 ST	RCRA NonGen / NLR	Higher	1 ft.
AT516	3RD AV YARD INFO STO	M 222 1ST ST	NY Spills	Higher	1 ft.
AW517	LOT 31,TAXBLOCK 32	49-01 5 STREET	NY E DESIGNATION	Higher	1 ft.
AQ518	B M T STOP DRY CLEAN	230 4TH AVE STE B	EDR Hist Cleaner	Higher	1 ft.
AT519	CON ED-307 THIRD AVE	307 THIRD AVE	FINDS	Higher	1 ft.
AP520		572 PRESIDENT ST	ERNS	Higher	1 ft.
AK521	P.S. 372 (OUR LADY O	512 CARROLL STREET	NY AST	Higher	1 ft.
AT522	CLARIN TRUCK LEASING	312 3RD AVE	NY UST	Higher	1 ft.
AO523	PATTERSON CHEMICAL C	102 THIRD ST	NY MANIFEST	Higher	1 ft.
AJ524	ALL BRITE CLEANERS	125 2ND ST	FINDS, ECHO	Higher	1 ft.
AU525	OUTSIDE	225 THIRD STREET	NY Spills	Lower	1 ft.
AN526	47 4TH ST BUILDING	47 4TH ST	FINDS	Higher	1 ft.
AT527	CON ED-307 THIRD AVE	307 THIRD AVE	NY AIRS	Higher	1 ft.
AN528	BTWN HOYTE AND BOND	76 4TH ST	NY Spills	Higher	1 ft.
AU529	175-225 3RD STREET	175-225 3RD STREET	NY BROWNFIELDS	Lower	1 ft.
AU530	NYNEX	175 3RD STREET	NY LTANKS, NY Spills	Lower	1 ft.
AU531	NEW YORK TELEPHONE C	175 THIRD ST	RCRA NonGen / NLR	Lower	1 ft.
AK532	CON EDISON	511 CARROLL ST	NJ MANIFEST	Higher	1 ft.
AU533	VERIZON NEW YORK INC	175 THIRD STREET	NY TANKS	Lower	1 ft.
AU534	BELL ATLANTIC	175 THIRD ST	NY MANIFEST	Lower	1 ft.
AU535	NEW YORK TELEPHONE C	175 THIRD ST	FINDS, ECHO	Lower	1 ft.
AY536	CONSTRUCTION SITE	207 4TH AVE	NY Spills	Higher	1 ft.
AF537	KLOR DE CLEANERS	263 3RD AVE	FINDS, ECHO	Higher	1 ft.
AR538	CON EDISON	450 CARROL ST	NY MANIFEST	Lower	1 ft.
AI539		408 CARROL STREET	ERNS	Lower	1 ft.
AW540	LOT 29,TAXBLOCK 32	49-03 5 STREET	NY E DESIGNATION	Higher	1 ft.
AS541	CON EDISON	3RD ST & BOND ST	NY MANIFEST	Lower	1 ft.
542	FORMER POWER PLANT	322 3RD AVE	NY Spills	Lower	1 ft.
AT543	CON EDISON - SERVICE	302 3RD AVE	NY MANIFEST	Higher	1 ft.
AR544	CON EDISON	CARROLL ST & NEVINS	NY MANIFEST	Lower	1 ft.
AR545	430 CARROLL STREET	430 CARROLL STREET	NY Spills	Lower	1 ft.
AN546	CON EDISON	HOYT ST & 4TH ST	NY MANIFEST	Higher	1 ft.

MAPPED SITES SUMMARY

Target Property Address:
360-362 DEAN STREET
BROOKLYN, NY 11215

Click on Map ID to see full detail.

MAP ID	SITE NAME	ADDRESS	DATABASE ACRONYMS	RELATIVE ELEVATION	DIST (ft. & mi.) DIRECTION
AH547	365 BOND STREET	365 BOND STREET	NY ENG CONTROLS, NY INST CONTROL, NY BROWNFIELDS,	Higher	1 ft.
AR548	430 CARROLL ST BET.	430 CARROLL ST BET.	NY Spills	Lower	1 ft.
AL549	4TH AVE	CARROLL ST & 4TH AVE	NY Spills	Higher	1 ft.
AN550	66 FOURTH STREET	66 4TH STREET	NY LTANKS, NY UST	Higher	1 ft.
AV551	BUG, CARROLL GARDENS	CORNER OF 5TH AND SM	NY HSWDS	Higher	1 ft.
AS552	CON EDISON	BOND ST & 3RD AVE	FINDS	Lower	1 ft.
AK553	540 PRESIDENT STREET	540 PRESIDENT STREET	NY LTANKS	Higher	1 ft.
AM554	CON EDISON	284 3RD AVE	NY MANIFEST	Higher	1 ft.
AN555	GIUMENTA CORP - ARCH	51 4TH ST	RCRA NonGen / NLR, FINDS, ECHO	Higher	1 ft.
AA556	MERIT GASOLINE STATI	210 4TH AVE	EDR Hist Auto	Higher	1 ft.
AR557	TM 105	NEVINS ST & CARROLL	NY Spills	Lower	1 ft.
AO558	PATTERSON CHEMICAL C	102 3RD ST	NY MANIFEST	Higher	1 ft.
AJ559	ENTERPRISE TRANSPORT	142 2ND STREET	NY AST	Lower	1 ft.
AN560	KONG CLEANERS	55 4TH ST	US AIRS, FINDS, ECHO, NY DRYCLEANERS, NY MANIFEST	Higher	1 ft.
AL561	CON EDISON	255 4TH AVE	NJ MANIFEST	Higher	1 ft.
AL562	CON ED	255 4TH AVE	NY MANIFEST	Higher	1 ft.
AL563	CON EDISON	255 4TH AVE	FINDS, ECHO	Higher	1 ft.
AL564	CON EDISON	255 4TH AVE	RCRA NonGen / NLR	Higher	1 ft.
AR565	CON EDISON	CARROLL ST & NEVINS	NY MANIFEST	Lower	1 ft.
AQ566	CON EDISON SERVICE B	604 UNION ST	RCRA NonGen / NLR, NY MANIFEST	Higher	1 ft.
AX567	FORMER CITIZEN GAS W	5TH STREET AND SMITH	EDR MGP	Higher	1 ft.
AI568		420 CARROL ST	ERNS	Lower	1 ft.
AT569	CON EDISON	N/E/C 3 AVE & 2	NY MANIFEST	Higher	1 ft.
AS570	CON EDISON	BOND ST & 3 AVE	NY MANIFEST	Lower	1 ft.
AK571	PUBLIC SCHOOL	512 CARROLL ST	NY Spills	Higher	1 ft.
AK572	CON EDISON	294 CARROLL ST & 3RD	FINDS, ECHO	Higher	1 ft.
AA573	HESS CORPORATION	204222 4TH AVE	EDR Hist Auto	Higher	1 ft.
AN574	GOWANUS CANAL	435 HOYT ST	NY Spills	Higher	1 ft.
AR575	LINDA TOOL & DIE COR	459 CARROLL ST	RCRA-CESQG, FINDS, ECHO, NY MANIFEST	Higher	1 ft.
AQ576	CON EDISON SERVICE B	604 UNION ST	FINDS, ECHO	Higher	1 ft.
AU577	CON EDISON	227 3RD ST	NY MANIFEST	Lower	1 ft.
AL578		560 CARROLL STREET	NY COOLING TOWERS	Higher	1 ft.
AH579	LEFKOWITZ PROP - CAR	400 CARROLL ST	FINDS	Lower	1 ft.
AS580	FORO MARBLE CO INC	140 3RD ST	FINDS, ECHO	Lower	1 ft.
AR581	CON EDISON	451 CARROLL ST FRONT	NY MANIFEST	Higher	1 ft.
AL582	VAULT# TM0253	PRESIDENT ST & 4TH A	NY Spills	Higher	1 ft.
583	GOWANUS VILLAGE I	153 2ND ST A/K/A 322	NY ENG CONTROLS, NY BROWNFIELDS, NY MANIFEST	Lower	1 ft.
AW584	LOT 24,TAXBLOCK 33	50-13 5 STREET	NY E DESIGNATION	Higher	1 ft.
AO585	WAREHOUSE	106 3RD STREET	NY Spills	Higher	1 ft.

MAPPED SITES SUMMARY

Target Property Address:
360-362 DEAN STREET
BROOKLYN, NY 11215

Click on Map ID to see full detail.

MAP ID	SITE NAME	ADDRESS	DATABASE ACRONYMS	RELATIVE ELEVATION	DIST (ft. & mi.) DIRECTION
AN586	64-66 4TH STREET	66 4TH STREET	NY Spills	Higher	1 ft.
AM587	276 3RD AVENUE	276 THIRD AVENUE	NY AST	Higher	1 ft.
AR588	CON ED	CARROLL ST & NEVINS	NY MANIFEST	Lower	1 ft.
AL589	CON EDISON	586 PRESIDENT ST	NY MANIFEST	Higher	1 ft.
AV590	CARROLL GARDENS	CORNER OF 5TH STREET	NY DEL SHWS	Higher	1 ft.
AF591	HOLYLAND AUTO REPAIR	637 UNION STREET	NY AST	Higher	1 ft.
AR592	GOWANUS GAS TURBINES	27TH ST & 1ST AVE	NY Spills	Lower	1 ft.
AN593	CON EDISON MANHOLE:	E HOYT ST & 4TH ST	RCRA NonGen / NLR, NY MANIFEST	Higher	1 ft.
AP594	CON EDISON	DENTON ST & CARROLL	NY MANIFEST	Higher	1 ft.
AR595	CON EDISON	CARROLL ST & NEVINS	NJ MANIFEST	Lower	1 ft.
AJ596	ALL-BRITE CLEANERS	125 2ND STREET	NY DRYCLEANERS	Higher	1 ft.
AT597	THIRD AV YARD	222 FIRST STREET	NY Spills	Higher	1 ft.
AT598	FLUSHPIT 3RD AVE YAR	222 FIRST STREET	NY Spills	Higher	1 ft.
AH599	81 FIRST ST	81 1ST ST & 23RD AVE	NY Spills	Lower	1 ft.
AY600	SHAFT 22B	SACKETT STREET & 4TH	FINDS	Higher	1 ft.
AK601		CARROL AND 3RD ST	ERNS	Higher	1 ft.
AM602	CON EDISON	284 THIRD AVE	NY MANIFEST	Higher	1 ft.
AZ603	LOT 2,TAXBLOCK 961	259 4 AVENUE	NY E DESIGNATION	Higher	1 ft.
AT604	FINEST AUTO & RECOVE	310 3RD AVE	RCRA NonGen / NLR, FINDS, ECHO	Higher	1 ft.
BA605	CON EDISON	221 1ST	NY MANIFEST	Higher	1 ft.
BA606	CON EDISON	221 1ST	RCRA NonGen / NLR	Higher	1 ft.
BA607	CON EDISON	3RD AVE	NY Spills, NY MANIFEST	Higher	1 ft.
BA608	CON EDISON	221 1ST ST	FINDS, ECHO	Higher	1 ft.
AM609	JO-LEE TRUCKING	463 CARROLL ST	FINDS, ECHO	Higher	1 ft.
AK610	CON EDISON	511 CARROLL ST	RCRA NonGen / NLR, FINDS, ECHO	Higher	1 ft.
AR611	CON EDISON	CARROLL ST AND NEVIN	NY MANIFEST	Lower	1 ft.
AR612	CON EDISON - TRANSFO	CARROLL ST & NEVINS	RCRA-LQG	Lower	1 ft.
AF613	KLOR-DE CLEANERS	263 3RD AVENUE	NY DRYCLEANERS	Higher	1 ft.
AA614	PRIVATE DWELLING	651 UNION ST	NY Spills	Higher	1 ft.
AA615	4TH & SACKETT STREET	4TH & SACKETT STREET	NY LTANKS	Higher	1 ft.
BA616	VEHICLE 60677	THIRD AVE YARD	NY Spills	Higher	1 ft.
AZ617	269-271 4TH AVENUE	269-271 4TH AVENUE	NY VCP	Higher	1 ft.
AZ618	CON EDISON MANHOLE:	280 4TH AVE & GARFIE	FINDS, ECHO	Higher	1 ft.
BB619	CON EDISON	3RD ST & 3RD AVE	NJ MANIFEST	Higher	1 ft.
BC620	2ND & 3RD AVE	2ND & 3RD AVE	NY Spills	Higher	1 ft.
BB621		3RD ST AND 3RD AVE	ERNS	Higher	1 ft.
BA622		222 1ST STREET	ERNS	Higher	1 ft.
BA623	HYDRAULIC OIL	3 AVE YARD NEW CONST	NY Spills	Higher	1 ft.
BA624	CON ED WORK / 3RD AV	222 1ST ST	NY Spills	Higher	1 ft.

MAPPED SITES SUMMARY

Target Property Address:
360-362 DEAN STREET
BROOKLYN, NY 11215

Click on Map ID to see full detail.

MAP ID	SITE NAME	ADDRESS	DATABASE ACRONYMS	RELATIVE ELEVATION	DIST (ft. & mi.) DIRECTION
BD625	CON EDISON SERVICE B	100 4TH ST & 2ND AVE	RCRA NonGen / NLR, FINDS, ECHO, NY MANIFEST	Higher	1 ft.
AZ626	CONSTRUCTION SITE	267 FOURTH AVENUE IN	NY Spills	Higher	1 ft.
BA627	CON EDISON - 3RD AVE	222 FIRST STREET	FINDS, ECHO	Higher	1 ft.
BA628	THIRD AVE YARD - SER	222 1ST STREET	NY Spills	Higher	1 ft.
BE629	STREET	1ST STREET/4TH AVE	NY Spills	Higher	1 ft.
BA630	SIX GAL HYDRAULIC FL	222 FIRST STREET & 3	NY Spills	Higher	1 ft.
BB631	CON EDISON	3RD ST & 3RD AVE	NY MANIFEST	Higher	1 ft.
BA632	FIVE GALLONS OF OIL	222 1 STREET	NY Spills	Higher	1 ft.
AZ633	DIANA FUEL CORP	275 4TH AVE	EDR Hist Auto	Higher	1 ft.
BA634	CON EDISON - 3RD AVE	222 1ST ST	RCRA-LQG, NJ MANIFEST	Higher	1 ft.
BA635	TM439	222 1ST STREET	RCRA NonGen / NLR, NY MANIFEST	Higher	1 ft.
BA636	MAACO AUTO PAINTING	296 4TH AVE & 1ST ST	RCRA NonGen / NLR, FINDS, ECHO, NY MANIFEST	Higher	1 ft.
BA637	3RD AVE YARD	222 1ST ST	NY Spills	Higher	1 ft.
AZ638	NORTH PETROLEUM CORP	275 FOURTH AVE	NY UST, NY AST	Higher	1 ft.
BA639	MC DONALD'S	245 1ST STREET	NY Spills	Higher	1 ft.
AZ640	LOT 7,TAXBLOCK 964	269 4 AVENUE	NY E DESIGNATION	Higher	1 ft.
AZ641	GREAT BEAR AUTO	290 4TH AVE	FINDS	Higher	1 ft.
BA642	3RD AVE YARD	3RD AVE YARD	NY Spills	Higher	1 ft.
AZ643	CON EDISON	292 4TH AV	NY MANIFEST	Higher	1 ft.
BA644	CON EDISON	222 1ST ST	NY MANIFEST	Higher	1 ft.
AZ645	4TH AVE/GARFIELD ST	4TH AVE/GARFIELD ST	NY Spills	Higher	1 ft.
AZ646	FORMER GAS STATION	269-271 4TH AVE	NY Spills	Higher	1 ft.
AZ647	CON EDISON	292 4TH AV	NY MANIFEST	Higher	1 ft.
AZ648	LOT 69,TAXBLOCK 961	13 GARFIELD PLACE	NY E DESIGNATION	Higher	1 ft.
BA649		222 1ST STREET	ERNS	Higher	1 ft.
BD650	CON EDISON SERVICE B	103 4TH ST & 2ND AVE	FINDS, ECHO	Higher	1 ft.
AZ651	275 FOURTH AVENUE DE	275 4TH AVE	FINDS, ECHO	Higher	1 ft.
BD652	3RD AVE YARD	1ST ST & 4TH AVE	NY Spills	Higher	1 ft.
BD653		4TH AVENUE AND 1ST S	ERNS	Higher	1 ft.
BB654	VERIZON LOG 31756 MA	3RD ST & 3RD AVE	FINDS, ECHO	Higher	1 ft.
AZ655	LOT 1,TAXBLOCK 961	261 4 AVENUE	NY E DESIGNATION	Higher	1 ft.
AZ656	LOT 1,TAXBLOCK 964	275 4 AVENUE	NY E DESIGNATION	Higher	1 ft.
AZ657	CON EDISON SERVICE B	9 GARFIELD ST	ECHO	Higher	1 ft.
AZ658	275 FOURTH AVENUE DE	275 4TH AVE	RCRA-LQG	Higher	1 ft.
AZ659	LOT 6,TAXBLOCK 964	271 4 AVENUE	NY E DESIGNATION	Higher	1 ft.
BA660	3RD AVE YARD	222 1ST ST	NY Spills	Higher	1 ft.
BA661	COOLANT RELEASE FROM	222 1 STREET (THIRD	NY Spills	Higher	1 ft.
BD662	CON EDISON CO. OF NY	3RD AVE (BET. 3RD &	NY SWF/LF	Higher	1 ft.
BA663	3RD AVE YARD	222 1ST ST	NY Spills	Higher	1 ft.

MAPPED SITES SUMMARY

Target Property Address:
360-362 DEAN STREET
BROOKLYN, NY 11215

Click on Map ID to see full detail.

MAP ID	SITE NAME	ADDRESS	DATABASE ACRONYMS	RELATIVE ELEVATION	DIST (ft. & mi.) DIRECTION
BA664		222 1ST ST.	ERNS	Higher	1 ft.
BA665	THIRD AVE YARD	222 1ST ST	NY Spills	Higher	1 ft.
AZ666	CON EDISON	9 GARFIELD ST	NY MANIFEST	Higher	1 ft.
BA667	220 1ST STREET	220 1ST STREET	NY Spills	Higher	1 ft.
BA668	CON EDISON - OTHER -	222 1 ST	RCRA-LQG	Higher	1 ft.
BC669	MAN HOLE 5354	3RD AND AVE AND 2ND	NY Spills	Higher	1 ft.
BB670	WHOLE FOODS MARKET G	THIRD ST AND THIRD A	FINDS	Higher	1 ft.
BA671	3RD AVE FLUSH TRUCK	222 FIRST STREET	NY SWF/LF	Higher	1 ft.
BE672	MCDONALD RESTAURANT-	281 FOURTH AVENUE	FINDS	Higher	1 ft.
BA673	CON EDISON VEHICLE 6	222 1ST ST	NY Spills	Higher	1 ft.
BA674	CON ED	222 1 ST	NY MANIFEST	Higher	1 ft.
BF675	AL-MADINAH SCHOOL	383 3RD AVE	US AIRS	Higher	1 ft.
BF676	AL-MADINAH SCHOOL	383 3RD AVE	FINDS, ECHO	Higher	1 ft.
BA677	THIRD AVENUE YARD	222 FIRST STREET	NY BROWNFIELDS	Higher	1 ft.
BB678	CON EDISON	3RD ST & 3RD AVE	RCRA NonGen / NLR, FINDS, ECHO	Higher	1 ft.
BA679	CON EDISON	222 FIRST ST	NY MANIFEST	Higher	1 ft.
BA680		222 1ST ST	ERNS	Higher	1 ft.
BA681	CON EDISON - OTHER -	222 1 ST	FINDS, ECHO	Higher	1 ft.
BD682	LOT 7504,TAXBLOCK 97	302 2 STREET	NY E DESIGNATION	Higher	1 ft.
BA683	MAACO AUTO PAINTING	296 4TH AVE.	US AIRS, FINDS, ECHO	Higher	1 ft.
BA684	THIRD AVENUE YARD	222 1ST STREET	NY Spills	Higher	1 ft.
BA685	CONSOLIDATED EDISON	222 FIRST ST	FTTS, HIST FTTS	Higher	1 ft.
AZ686	275 4TH AVENUE INVES	275 4TH AVENUE	PA MANIFEST	Higher	1 ft.
BA687	3RD AVE YARD	222 1ST ST	NY Spills	Higher	1 ft.
BA688	CON ED 3RD AVE STATI	222 1ST ST	NY Spills	Higher	1 ft.
BB689	CONSOLIDATED EDISON	3 AVE & 3 STREET & 6	NY MANIFEST	Higher	1 ft.
BA690	CON EDISON	222 FIRST ST	NY MANIFEST	Higher	1 ft.
BB691	CON EDISON VAULT SUB	213 3RD ST	RCRA NonGen / NLR, NY MANIFEST	Higher	1 ft.
BA692	THIRD AVENUE YARD	222 FIRST STREET	NY TANKS, NY Spills	Higher	1 ft.
BB693	CON EDISON VAULT SUB	213 3RD ST	FINDS, ECHO	Higher	1 ft.
AZ694	275 4TH AVENUE	275 4TH AVENUE	NY VCP	Higher	1 ft.
BA695	JEN JAY TRANSMISSION	296 4TH AVE	EDR Hist Auto	Higher	1 ft.
BA696	222 1ST STREET	CON EDSION	NY Spills	Higher	1 ft.
BB697	VERIZON LOG 31756 MA	3RD ST & 3RD AVE	RCRA NonGen / NLR	Higher	1 ft.
BA698	CONSOLIDATED EDISON	222 FIRST STREET	NY MANIFEST	Higher	1 ft.
BB699	VERIZON YARD	201 THIRD ST	NY Spills	Lower	1 ft.
AZ700	275 4TH AVE INVESTOR	275 4TH AVE	NY MANIFEST	Higher	1 ft.
BD701	CON EDISON SERVICE B	303 4TH AVE	FINDS, ECHO	Higher	1 ft.
AZ702	CON EDISON SERVICE B	9 GARFIELD ST	RCRA NonGen / NLR, FINDS	Higher	1 ft.

MAPPED SITES SUMMARY

Target Property Address:
360-362 DEAN STREET
BROOKLYN, NY 11215

Click on Map ID to see full detail.

MAP ID	SITE NAME	ADDRESS	DATABASE ACRONYMS	RELATIVE ELEVATION	DIST (ft. & mi.) DIRECTION
BA703	CONSOLIDATED EDISON	222 1ST ST	NY MANIFEST	Higher	1 ft.
BG704	MAACO AUTO PAINTING	358 FOURTH AVE	FINDS, ECHO	Higher	1 ft.
BH705	NYC DEP	240 6TH ST	RCRA NonGen / NLR, NY MANIFEST	Higher	1 ft.
BG706	BRIDGE FORD	343 4TH AVE	RCRA NonGen / NLR, FINDS, ECHO	Higher	1 ft.
BI707	U-HAUL CORP	259 6TH ST - PARK SL	RCRA NonGen / NLR, FINDS, ECHO, NY MANIFEST	Higher	1 ft.
BI708	CONDOMINIUM	270 5TH STREET	NY Spills	Higher	1 ft.
BI709	CON ED - V 3685	522 W 44 ST	RCRA NonGen / NLR	Higher	1 ft.
BI710	LOT 1,TAXBLOCK 987	363 4 AVENUE	NY E DESIGNATION	Higher	1 ft.
BG711	CON EDISON - MANHOLE	358 4TH AVE	FINDS, ECHO	Higher	1 ft.
BG712	CON EDISON - MANHOLE	358 4TH AVE	RCRA NonGen / NLR, NY MANIFEST	Higher	1 ft.
BH713	CRAB COMPARTMENT OPP	240 6 STREET	NY Spills	Higher	1 ft.
BG714	MANHOLE #5437	358 4TH AVE	NY Spills	Higher	1 ft.
BG715	SUSAN MAINTENANCE	374 4TH AVE	RCRA-SQG, FINDS, ECHO, NJ MANIFEST, NY MANIFEST	Higher	1 ft.
BJ716	DIGITAL PLUS	411 3RD AVE	US AIRS	Higher	1 ft.
BI717	267 6TH ST BETWEEN 4	267 6TH ST BETWEEN 4	NY Spills	Higher	1 ft.
BI718	CON EDISON MANHOLE:	267 6TH ST	RCRA NonGen / NLR, NY MANIFEST	Higher	1 ft.
BI719	CON EDISON MANHOLE:	267 6TH ST	FINDS, ECHO	Higher	1 ft.
BI720	ABANDONED BUILDING	267 6TH ST	NY Spills	Higher	1 ft.
BJ721	U-HAUL PARKSLOPE RER	403 3RD AVE CORNER O	RCRA-SQG, FINDS, ECHO, NY MANIFEST	Higher	1 ft.
BH722	249 7TH STREET	249 7TH STREET	NY Spills	Higher	1 ft.
BI723	WEST SIDE	4TH AVE & 5TH ST	NY Spills	Higher	1 ft.
BI724	AMOCO SERVICE STATIO	375-381 4TH AVE & 6T	RCRA NonGen / NLR, FINDS, ECHO, NY MANIFEST	Higher	1 ft.
BH725	VAULT 5326	238 6TH ST AND 3RD A	NY Spills	Higher	1 ft.
BG726	PARKSIDE SERVICE CEN	340 4TH AVENUE	NY UST	Higher	1 ft.
BH727	NYC DEP	240 6TH ST	FINDS, ECHO	Higher	1 ft.
BI728	4TH AVE/6TH ST	4TH AVE N/O 6TH ST	NY Spills	Higher	1 ft.
BI729	BP SS # 13397	363 FOURTH AVENUE	NY UST	Higher	1 ft.
BD730	LOT 73,TAXBLOCK 974	303 3 STREET	NY E DESIGNATION	Higher	1 ft.
BG731	CONSTRUCTION SITE	370 4TH AVE	NY Spills	Higher	1 ft.
BI732	CON EDISON SERVICE B	351 W 6TH AVE & 4TH	FINDS, ECHO	Higher	1 ft.
BG733	KIN CHEVROLET AUTO B	343 FOURTH AVENUE	FINDS	Higher	1 ft.
734	U-HAUL MAINTENANCE &	213 6TH ST & 3RD AVE	RCRA NonGen / NLR, NY MANIFEST	Higher	1 ft.
BG735	PARKSIDE SERVICE CEN	340 FOURTH AV	EDR Hist Auto	Higher	1 ft.
BI736	MANHOLE 5416	6TH ST/4TH AVE	NY Spills	Higher	1 ft.
BG737	SUSAN MAINTENANCE CO	374 4TH AVENUE	NY UST	Higher	1 ft.
BG738	BROOKLYN IGNITION &	370 4TH AVE	RCRA NonGen / NLR, FINDS, ECHO, NY MANIFEST	Higher	1 ft.
BH739	THREE OZ IN U/G STRU	IN FRONT OF 225 6 ST	NY Spills	Higher	1 ft.
BG740	CONSTRUCTION SITE	340 4TH AVE	NY Spills	Higher	1 ft.
BI741	6 TH ST	4TH AVE	NY Spills	Higher	1 ft.

MAPPED SITES SUMMARY

Target Property Address:
360-362 DEAN STREET
BROOKLYN, NY 11215

Click on Map ID to see full detail.

MAP ID	SITE NAME	ADDRESS	DATABASE ACRONYMS	RELATIVE ELEVATION	DIST (ft. & mi.) DIRECTION
BI742	CON EDISON SERVICE B	347 W 6TH AVE & 4TH	FINDS, ECHO	Higher	1 ft.
BG743	PEP BOYS #0247	354 4TH AVENUE	NY AST	Higher	1 ft.
BI744	KAM SERVICE CENTER I	363 4TH AVE	NY LTANKS, NY Spills, RCRA NonGen / NLR, FINDS,...	Higher	1 ft.
BG745	PEP BOYS #0247	354 4TH AVE	NY CBS, NY Spills	Higher	1 ft.
BI746	U-HAUL	259 6TH ST	NY LTANKS	Higher	1 ft.
BG747	COMMERCIAL BUSINESS	362 FOURTH AVE	NY Spills	Higher	1 ft.
BI748	STATEWIDE OIL & HEAT	389 4TH AVE NEAR 6 S	NY Spills	Higher	1 ft.
BJ749	EARL SCHEIB INC-407	407 3RD AVE	FINDS	Higher	1 ft.
BG750	PAVEMENT	354 FOURTH AVE	NY Spills	Higher	1 ft.
BG751	MAACO AUTO PAINTING	358 FOURTH AVE	RCRA NonGen / NLR, NY MANIFEST	Higher	1 ft.
BI752	CORNER OF 6TH ST & 4	6TH ST & 4TH AVE	NY Spills	Higher	1 ft.
BK753	MANHOLE 5436	4TH AVE/3RD ST	NY Spills	Higher	1 ft.
BG754	LOT 7501,TAXBLOCK 98	343 4 AVENUE	NY E DESIGNATION	Higher	1 ft.
BD755	315 4TH AVE	315 4TH AVENUE	NY Spills	Higher	1 ft.
BI756	CON EDISON SERVICE B	395 4TH AVE	FINDS, ECHO	Higher	1 ft.
BI757	OUT OF BUSINESS GASO	4TH AVE AND 6TH STRE	NY Spills	Higher	1 ft.
BG758	SPILL NUMBER 0206010	343 4TH AVE	NY Spills	Higher	1 ft.
BI759	ALBEST METAL CORP	240 5OTH ST	FTTS, HIST FTTS	Higher	1 ft.
BI760	U-HAUL CO OF METRO N	259 6TH STREET	NY UST	Higher	1 ft.
BG761	343 4TH AVENUE	343 4TH AVENUE	NY UST	Higher	1 ft.
BG762	PEP BOYS 247	354 4TH AVE	RCRA NonGen / NLR, FINDS, ECHO, NY MANIFEST	Higher	1 ft.
BI763	CON EDISON SERVICE B	209 5TH ST OPPOSITE	RCRA NonGen / NLR, FINDS, ECHO, NY MANIFEST	Higher	1 ft.
BI764	ALPHONSO AUTO REPAIR	363 4TH AVE	EDR Hist Auto	Higher	1 ft.
BG765	PARKSIDE SERVICE CEN	340 4TH AVE	NY Spills	Higher	1 ft.
BF766	PARK SLOPE U-HAUL RE	389 3RD AVENUE	NY AST	Higher	1 ft.
BG767	SUSAN MAINTENANCE CO	374 4TH AVENUE	NY AST	Higher	1 ft.
BJ768	DIGITAL PLUS	411 3RD AVENUE	FINDS, ECHO	Higher	1 ft.
BG769	PEP BOYS #0247	354 4TH AVENUE	NY UST	Higher	1 ft.
BG770	CON EDISON SERVICE B	4TH AVE & 5TH ST SB	FINDS, ECHO	Higher	1 ft.
BL771	CON EDISON SERVICE B	253 11TH ST	FINDS, ECHO	Higher	1 ft.
BM772	PUBLIC SCHOOL 763 -	211 8TH STREET	NY AST	Higher	1 ft.
BL773	MARIO'S FRENCH CLEAN	457 FOURTH AVENUE	FINDS, ECHO	Higher	1 ft.
BN774	CON EDISON - MANHOLE	456 4 AVE	RCRA-LQG, NY MANIFEST	Higher	1 ft.
BI775	NYC FIRE DEPT - ENGI	395 4TH AVE	FINDS, ECHO	Higher	1 ft.
BL776	APARTMENT HOUSE	300/04 10TH ST	NY AST	Higher	1 ft.
BM777	MANHOLE 5415	7TH ST & 4TH AVE	NY Spills	Higher	1 ft.
BN778	CON EDISON - MANHOLE	254 9TH ST	NY MANIFEST	Higher	1 ft.
BL779	CON EDISON	253 11TH ST	NY MANIFEST	Higher	1 ft.
BL780	MARIO'S FRENCH CLEAN	457 FOURTH AVE.	NY DRYCLEANERS	Higher	1 ft.

MAPPED SITES SUMMARY

Target Property Address:
360-362 DEAN STREET
BROOKLYN, NY 11215

Click on Map ID to see full detail.

MAP ID	SITE NAME	ADDRESS	DATABASE ACRONYMS	RELATIVE ELEVATION	DIST (ft. & mi.) DIRECTION
BI781	FIRE HOUSE ENGINE 23	395 FOURTH AVENUE	NY AST	Higher	1 ft.
BL782	CON EDISON SERVICE B	465 4TH AVE FRONT OF	FINDS, ECHO	Higher	1 ft.
BL783	CON EDISON - 4TH AVE	470 4TH AVENUE	PA MANIFEST	Higher	1 ft.
BL784	MARIOS CLEANERS	457 FOURTH AVE	RCRA-CESQG, ICIS, US AIRS, NY MANIFEST	Higher	1 ft.
BI785	NYC FIRE DEPT - ENGI	395 4TH AVE	RCRA-CESQG, NY MANIFEST	Higher	1 ft.
BL786	CON EDISON SERVICE B	253 11TH ST	RCRA NonGen / NLR	Higher	1 ft.
BN787	CON EDISON	4TH AVE & 9TH ST	RCRA NonGen / NLR, FINDS, ECHO	Higher	1 ft.
BL788	CON EDISON - MANHOLE	4TH AVE & 10TH STREE	FINDS, ECHO	Higher	1 ft.
BL789	TTF	300 10TH ST	NY LTANKS	Higher	1 ft.
BM790	CON EDISON	469 4TH ST & 7TH AVE	FINDS, ECHO	Higher	1 ft.
BL791	MARIOS FRENCH CLEANE	457 FOURTH AV	EDR Hist Cleaner	Higher	1 ft.
BI792	278 6TH STREET AND	393 4TH AVE	NY Spills	Higher	1 ft.
BI793	RMR TRANSMISSION COR	393 4TH AVE	EDR Hist Auto	Higher	1 ft.
BI794	383-394 4TH AVE.	383-393 4TH AVE 278	NY UST, NY AST	Higher	1 ft.
BN795	CON EDISON - MANHOLE	456 4 AVE	FINDS, ECHO	Higher	1 ft.
BL796	CON EDISON	4TH AVE & 10TH ST MH	RCRA NonGen / NLR, NJ MANIFEST, NY MANIFEST	Higher	1 ft.
BI797	CON EDISON SERVICE B	395 4TH AVE	RCRA NonGen / NLR, NY MANIFEST	Higher	1 ft.
BI798	LOT 6,TAXBLOCK 993	393 4 AVENUE	NY E DESIGNATION	Higher	1 ft.
BN799	MTA NYCTA 4TH AVE &	4TH AVENUE & 9TH STR	FINDS, ECHO	Higher	1 ft.
BI800	LOT 7,TAXBLOCK 993	391 4 AVENUE	NY E DESIGNATION	Higher	1 ft.
BI801	FIRE HOUSE ENGINE 23	395 FOURTH AVENUE	NY UST	Higher	1 ft.
BN802	CON EDISON - MANHOLE	254 9TH ST	ECHO	Higher	1 ft.
BM803	ST. THOMAS AQUINAS C	249 9TH STREET	NY UST	Higher	1 ft.
BI804	ENGINE CO. 239 FDNY	395 4TH AVENUE	NY Spills	Higher	1 ft.
BM805	MANHOLE #5400	4TH AVE & 8TH ST	NY Spills	Higher	1 ft.
BI806	CADME BROTHERS	401 4TH AVENUE	NY MANIFEST	Higher	1 ft.
BM807	CON EDISON SERVICE B	409 4TH AVE N OF 28T	FINDS, ECHO	Higher	1 ft.
BM808	CON EDISON	431 4TH AVE	NY MANIFEST	Higher	1 ft.
BO809	CON EDISON - VAULT S	12TH ST & 4TH AVE	FINDS, ECHO	Higher	1 ft.
BO810	LOT 45,TAXBLOCK 1027	512 4 AVENUE	NY E DESIGNATION	Higher	1 ft.
BO811	485 - 487 4TH AVENUE	485-487 4TH AVENUE	NY UST	Higher	1 ft.
BP812	NYC DEPT OF EDUCATIO	515 4TH AVE	RCRA-SQG, FINDS, NY MANIFEST	Higher	1 ft.
BP813	K-CLEANERS/NEW WAVE	532 4TH AVENUE	NY DRYCLEANERS	Higher	1 ft.
BO814	CON EDISON SERVICE B	13TH ST & 4TH AVE E	FINDS, ECHO	Higher	1 ft.
BO815	VACANT LOT	485-487 4TH AVE	NY Spills	Higher	1 ft.
BP816	K CLEANERS	532 4TH AVE	RCRA NonGen / NLR, FINDS, ECHO, NY MANIFEST	Higher	1 ft.
BP817	FORMER STRAUSS AUTO	521-539 4TH AVENUE	NY BROWNFIELDS	Higher	1 ft.
BP818	K CLEANERS	532 4TH AVE	RCRA NonGen / NLR, NY MANIFEST	Higher	1 ft.
BP819	CON EDISON - MANHOLE	190 14TH ST	FINDS, ECHO	Higher	1 ft.

MAPPED SITES SUMMARY

Target Property Address:
360-362 DEAN STREET
BROOKLYN, NY 11215

Click on Map ID to see full detail.

MAP ID	SITE NAME	ADDRESS	DATABASE ACRONYMS	RELATIVE ELEVATION	DIST (ft. & mi.) DIRECTION
BL820	CON EDISON SERVICE B	475 4TH AVE FRONT OF	FINDS, ECHO	Higher	1 ft.
BO821	BOCAR SERVICE STATIO	496 4 AVE	EDR Hist Auto	Higher	1 ft.
BP822	SOIL	535 4TH AVE	NY Spills	Higher	1 ft.
BP823	R & S STRAUSS	527-39 4TH AVE	RCRA NonGen / NLR, FINDS, ECHO, NY MANIFEST	Higher	1 ft.
BP824	FORMER STRAUSS AUTO	535 4TH AVENUE	NY UST	Higher	1 ft.
BP825	MANHOLE 5608	4TH AVE & 14TH ST	NY Spills	Higher	1 ft.
BP826	R & H DRY CLEANERS I	532 4TH AVE	EDR Hist Cleaner	Higher	1 ft.
BP827	CON EDISON	540 4 AVENUE	NY MANIFEST	Higher	1 ft.
BP828	CON EDISON - MANHOLE	190 14TH ST	RCRA-LQG	Higher	1 ft.
BP829	PUBLIC SCHOOL 124-BR	515 4TH AVE	NY AST	Higher	1 ft.
BO830		500 4TH AVENUE	NY COOLING TOWERS	Higher	1 ft.
BP831	LOT 1,TAXBLOCK 1041	535 4 AVENUE	NY E DESIGNATION	Higher	1 ft.
BP832	CON EDISON - MANHOLE	190 14TH STREET	RCRA-LQG, FINDS, ECHO, NY MANIFEST	Higher	1 ft.
BP833	FORMER STRAUSS AUTO	521-539 4TH AVENUE	NY BROWNFIELDS	Higher	1 ft.
BP834	P.S. 124 SILAS B. DU	515 FOURTH AVENUE	FINDS, ECHO	Higher	1 ft.
BP835	STREET	515 4TH AVE	NY Spills	Higher	1 ft.
BO836	500 FOURTH AVENUE	500 FOURTH AVENUE	NY UST	Higher	1 ft.
BO837	CON EDISON	220 13TH ST & 4TH AV	RCRA NonGen / NLR, FINDS, ECHO	Higher	1 ft.
BO838	CON EDISON SERVICE B	128-130 E 13TH ST &	FINDS, ECHO	Higher	1 ft.
AS839	NYC DOT-3RD ST BRIDG	3RD ST OVER GOWANUS	FINDS	Lower	1 ft.
N840	LIRR ATLANTIC AVENUE	S53-S52 ON ATLANTIC	FINDS, ECHO	Higher	1 ft.
N841	LIRR ATLANTIC AVENUE	S45-S44 ON ATLANTIC	FINDS, ECHO	Higher	1 ft.
N842	LIRR ATLANTIC AVENUE	S43-S42 ON ATLANTIC	FINDS, ECHO	Higher	1 ft.
N843	LIRR ATLANTIC AVENUE	S47-S46 ON ATLANTIC	FINDS, ECHO	Higher	1 ft.
N844	LIRR ATLANTIC AVENUE	S61A & SUBSTA A02 ON	FINDS, ECHO	Higher	1 ft.
N845	LIRR ATLANTIC AVE MA	FRANKLIN AVE & BEDFO	FINDS, ECHO	Higher	1 ft.
N846	LIRR ATLANTIC AVENUE	S31-S30 ON ATLANTIC	FINDS, ECHO	Higher	1 ft.
N847	LIRR ATLANTIC AVENUE	S33-S32 ON ATLANTIC	FINDS, ECHO	Higher	1 ft.
N848	LIRR ATLANTIC AVENUE	S56-S55-S54 ON ATLAN	FINDS, ECHO	Higher	1 ft.
N849	LIRR ATLANTIC AVENUE	S49-S48 ON ATLANTIC	FINDS, ECHO	Higher	1 ft.
N850	LIRR ATLANTIC AVENUE	S37-S36 ON ATLANTIC	FINDS, ECHO	Higher	1 ft.
N851	LIRR ATLANTIC AVE MA	CLASSON AVE & FRANKL	FINDS, ECHO	Higher	1 ft.
N852	LIRR ATLANTIC AVENUE	S51-S50 ON ATLANTIC	FINDS, ECHO	Higher	1 ft.
N853	LIRR ATLANTIC AVENUE	S41-S40 ON ATLANTIC	FINDS, ECHO	Higher	1 ft.
N854	LIRR ATLANTIC AVENUE	S35-S34 ON ATLANTIC	FINDS, ECHO	Higher	1 ft.
N855	LIRR ATLANTIC AVENUE	S66B ON ATLANTIC AVE	FINDS, ECHO	Higher	1 ft.
N856	LIRR ATLANTIC AVENUE	S39-S38 ON ATLANTIC	FINDS, ECHO	Higher	1 ft.
Q857	CON EDISON MANHOLE 2	3RD AVE & WARREN ST	RCRA NonGen / NLR, NY MANIFEST	Higher	2, 0.000,
C858	MANHOLE 2569	NEVINS STREET AND WA	NY Spills	Higher	2, 0.000,

MAPPED SITES SUMMARY

Target Property Address:
360-362 DEAN STREET
BROOKLYN, NY 11215

Click on Map ID to see full detail.

MAP ID	SITE NAME	ADDRESS	DATABASE ACRONYMS	RELATIVE ELEVATION	DIST (ft. & mi.) DIRECTION
I859	VS5767	BOND ST/DEGRAW ST	NY Spills	Higher	3, 0.001,
AL860	LOT 21,TAXBLOCK 352	CARROLL STREET	NY E DESIGNATION	Higher	5, 0.001,
BF861	NYC DOT - 3RD AVE BR	3RD AVE OVER 4TH ST	FINDS	Lower	6, 0.001, SSW
BM862	LOT 38,TAXBLOCK 1003	438 4 AVENUE	NY E DESIGNATION	Higher	6, 0.001, South
BJ863	VAULT 5326	6TH ST/3RD AVE	NY Spills	Higher	7, 0.001, SSW
BJ864	VAULT 5131	6TH ST/3RD AVE	NY Spills	Higher	7, 0.001, SSW
BM865	LOT 34,TAXBLOCK 1003	432A 4 AVENUE	NY E DESIGNATION	Higher	7, 0.001, South
BM866	LOT 33,TAXBLOCK 1003	432 4 AVENUE	NY E DESIGNATION	Higher	7, 0.001, South
BJ867	6TH ST BETW 2ND & 3R	6TH ST BETW 2ND & 3R	NY Spills	Higher	7, 0.001, SSW
J868		613 BALTIC STREET	NY COOLING TOWERS	Higher	8, 0.002, ENE
BM869	LOT 36,TAXBLOCK 1003	436 4 AVENUE	NY E DESIGNATION	Higher	8, 0.002, South
U870	VAULT # TM 939	PRESIDENT ST & BOND	NY Spills	Higher	8, 0.002, WNW
AB871	MANHOLE 2527	BONN ST/UNION ST	NY Spills	Higher	9, 0.002, NW
AB872	MANHOLE 2526	UNION ST	NY Spills	Higher	9, 0.002, NW
BJ873	CON EDISON SERVICE B	327 6TH AVE & 3RD ST	FINDS, ECHO	Higher	9, 0.002, SSW
BM874	LOT 35,TAXBLOCK 1003	434 4 AVENUE	NY E DESIGNATION	Higher	9, 0.002, South
AB875		UNION ST. AND BOND S	ERNS	Higher	9, 0.002, NW
J876	LOT 44,TAXBLOCK 395	587 WARREN STREET	NY E DESIGNATION	Higher	10, 0.002, NE
BI877	271 6TH ST	271 6TH STREET	NY Spills	Higher	10, 0.002, South
BJ878	DRUM RUN	3RD AVE & 6TH ST	NY Spills	Higher	11, 0.002, SSW
BJ879	CON EDISON - MANHOLE	6TH STREET & 3RD AVE	RCRA-LQG, NJ MANIFEST	Higher	11, 0.002, SSW
BJ880	MH # 5357 HAS 1 QT O	3 AVENUE & 6 STREET	NY Spills	Higher	11, 0.002, SSW
BJ881	TWO OUNCES OIL IN MA	6 STREET & 3 AVENUE	NY Spills	Higher	11, 0.002, SSW
BJ882	CON EDISON	3RD AVE & 6TH ST	RCRA NonGen / NLR, NY MANIFEST	Higher	11, 0.002, SSW
BJ883	CON EDISON - MANHOLE	6TH STREET & 3RD AVE	FINDS, ECHO	Higher	11, 0.002, SSW
BJ884	CONSOLIDATED EDISON	6TH ST & 3RD AVE	NY MANIFEST	Higher	11, 0.002, SSW
BJ885	CONSOLIDATED EDISON	3RD AVE & 6TH STREET	NY MANIFEST	Higher	11, 0.002, SSW
AL886	566 CARROLL STREET	566 CARROLL STREET	NY VCP	Higher	13, 0.002, SE
AL887	LOT 7,TAXBLOCK 961	566 CARROLL STREET	NY E DESIGNATION	Higher	13, 0.002, SE
AV888	CITIZENS - REMEDIATI	425 SMITH ST	FINDS, ECHO	Higher	13, 0.002, West
AV889	CITIZENS - REMEDIATI	425 SMITH ST	RCRA-SQG, NY MANIFEST	Higher	13, 0.002, West
BJ890	SPILL NUMBER 0406136	3RD AVE/7TH ST	NY Spills	Higher	13, 0.002, SSW
BJ891	SPILL NUMBER 9810583	3RD AVE/7TH ST	NY Spills	Higher	13, 0.002, SSW
AZ892	CON EDISON - SERVICE	15 GARFIELD PLACE	NY E DESIGNATION, NY MANIFEST	Higher	14, 0.003, SE
BQ893	GOWANUS CANAL SUPERF	HUNTINGTON & SMITH S	NY MANIFEST	Higher	15, 0.003, WSW
BQ894	GOWANUS CANAL SUPERF	HUNTINGTON & SMITH S	RCRA-LQG, FINDS, ECHO	Higher	15, 0.003, WSW
BD895	LOT 1,TAXBLOCK 969	283 4 AVENUE	NY E DESIGNATION	Higher	19, 0.004, SSE
BI896	LOT 10,TAXBLOCK 993	278 6 STREET	NY E DESIGNATION	Higher	19, 0.004, South
BI897	FERRANTINO & CO	278 6TH ST	NY LTANKS	Higher	19, 0.004, South

MAPPED SITES SUMMARY

Target Property Address:
360-362 DEAN STREET
BROOKLYN, NY 11215

Click on Map ID to see full detail.

MAP ID	SITE NAME	ADDRESS	DATABASE ACRONYMS	RELATIVE ELEVATION	DIST (ft. & mi.) DIRECTION
N898	CON EDISON - MANHOLE	78 ST MARKS PL	NY MANIFEST	Higher	19, 0.004, ENE
N899	CON EDISON - MANHOLE	78 ST MARKS PL	ECHO	Higher	19, 0.004, ENE
BJ900	CON EDISON SERVICE B	241 7TH ST & 3RD AVE	FINDS, ECHO	Higher	19, 0.004, SSW
BR901	CON EDISON SERVICE B	237 11TH ST	RCRA NonGen / NLR, FINDS	Higher	22, 0.004, SSW
BR902	CON EDISON SERVICE B	237 11TH ST	ECHO	Higher	22, 0.004, SSW
BR903	CON EDISON	237 11TH ST	NY MANIFEST	Higher	22, 0.004, SSW
A904	MANHOLE TM2330	BALTIC STREET AT BON	NY Spills	Higher	25, 0.005, North
P905	LOT 47,TAXBLOCK 198	343 BERGEN STREET	NY E DESIGNATION	Higher	26, 0.005, NE
J906	LOT 45,TAXBLOCK 395	585 WARREN STREET	NY E DESIGNATION	Higher	27, 0.005, NE
BE907	CON EDISON - SERVICE	255 1ST ST	NY MANIFEST	Higher	28, 0.005, SE
BH908	ROADWAY	IFO 410 4TH AVE	NY Spills	Higher	29, 0.005, South
BH909	EMPTY LOT	410 4TH AVE	NY Spills	Higher	29, 0.005, South
AW910	NYSDEC	30 4TH ST	NY MANIFEST	Higher	30, 0.006, West
AH911	TOLL BROOKLYN, LP	64-98 1ST ST; 82-107	NY BROWNFIELDS	Higher	32, 0.006, West
BK912	CON EDISON SERVICE B	260 3RD ST FRONT OF	RCRA NonGen / NLR, NY MANIFEST	Higher	35, 0.007, SSE
BK913	CON EDISON SERVICE B	260 3RD ST FRONT OF	FINDS, ECHO	Higher	35, 0.007, SSE
T914	CON EDISON	664 DEGRAW ST	FINDS, ECHO	Higher	36, 0.007, East
T915	CON EDISON	664 DEGRAW ST	NY MANIFEST	Higher	36, 0.007, East
T916	CON EDISON	664 DEGRAW ST	NJ MANIFEST	Higher	36, 0.007, East
T917	CON EDISON	664 DEGRAW ST	RCRA NonGen / NLR	Higher	36, 0.007, East
BS918	LOT 32,TAXBLOCK 5008	150-15 NORTHERN BOUL	NY E DESIGNATION	Higher	37, 0.007, SSW
P919	J & I MAINT CORP.	341 BERGEN STREET	NY UST	Higher	39, 0.007, NE
P920	J & I MAINTENANCE-34	341 BERGEN ST	FINDS	Higher	39, 0.007, NE
P921	341 BERGEN ST	341 BERGEN ST	NY LTANKS	Higher	39, 0.007, NE
P922	J & I MAINT CORP.	341 BERGEN STREET	NY AST	Higher	39, 0.007, NE
P923	J & I MAINTENANCE-34	341 BERGEN ST	NY AIRS	Higher	39, 0.007, NE
BO924	CON EDISON SERVICE B	219 13TH ST	FINDS, ECHO	Higher	39, 0.007, SSW
BO925	CON EDISON SERVICE B	219 13TH ST	RCRA NonGen / NLR, NY MANIFEST	Higher	39, 0.007, SSW
BB926	JOEL MARK CABINET MA	230 3RD STREET	FINDS	Higher	40, 0.008, SSW
BO927	GEM PROPERTY, LLC	219 13TH STREET	NY AST	Higher	40, 0.008, SSW
G928	GOWANAS HOUSING -NYC	238 BOND ST	NY LTANKS	Lower	40, 0.008, NNW
G929	GOWANUS HOUSES	238 BOND STREET	NY UST	Lower	40, 0.008, NNW
BB930	PAULINO ANTONIO	352 3RD AVE	EDR Hist Auto	Higher	40, 0.008, SSW
AL931	2 FAMILY HOUSE	557 CARROLL ST	NY AST	Higher	41, 0.008, SE
BB932		214 THIRD ST	NY COOLING TOWERS	Lower	42, 0.008, SSW
BB933	190-220 THIRD STREET	214 3RD ST	NY ENG CONTROLS, NY INST CONTROL, NY BROWNFIELDS	Lower	42, 0.008, SSW
BB934	190-220 THIRD STREET	214 3RD ST	NJ MANIFEST	Lower	42, 0.008, SSW
BB935	190-220 THIRD STREET	214 3RD ST	FINDS, ECHO	Lower	42, 0.008, SSW
BD936	LOT 7502,TAXBLOCK 97	306 2 STREET	NY E DESIGNATION	Higher	42, 0.008, SSE

MAPPED SITES SUMMARY

Target Property Address:
360-362 DEAN STREET
BROOKLYN, NY 11215

Click on Map ID to see full detail.

MAP ID	SITE NAME	ADDRESS	DATABASE ACRONYMS	RELATIVE ELEVATION	DIST (ft. & mi.) DIRECTION
BB937	216 3RD STREET	216 3RD ST	RCRA NonGen / NLR, FINDS, ECHO, NY MANIFEST	Lower	42, 0.008, SSW
U938	TWO DANS ENTERPRISES	385 CARROLL ST	RCRA NonGen / NLR, FINDS, ECHO, NY MANIFEST	Higher	42, 0.008, West
BB939	ALL BOROS-200 3RD ST	200 3RD STREET	FINDS	Lower	44, 0.008, SSW
BB940	ALL BORO'S	200 3RD ST	NY LTANKS	Lower	44, 0.008, SSW
BT941	CON EDISON SERVICE B	198 3RD ST	FINDS, ECHO	Lower	44, 0.008, SSW
BT942	CON EDISON SERVICE B	198 3RD ST	RCRA NonGen / NLR, NY MANIFEST	Lower	44, 0.008, SSW
J943	LOT 46,TAXBLOCK 395	583 WARREN STREET	NY E DESIGNATION	Higher	44, 0.008, NE
N944	KIESER HOME	609 WARREN STREET	NY Spills	Higher	48, 0.009, ENE
BU945	568 PACIFIC ST	568 PACIFIC STREET	NY AST	Higher	49, 0.009, NE
BL946	CROSS STREET OF 4TH	261 11TH STREET	NY Spills	Higher	49, 0.009, South
BL947		261 11TH ST.	ERNS	Higher	49, 0.009, South
AJ948	TEST PIT	120 SECOND ST / 30TH	NY Spills	Higher	49, 0.009, WSW
BF949	220 3RD STREET	220 3RD STREET	NY UST	Lower	50, 0.009, SSW
BF950	UNOCCUPIED SITE	220 3RD STREET	NY Spills	Lower	50, 0.009, SSW
BF951	PIPPIN ENTERPRISES L	220 3RD ST	RCRA NonGen / NLR, FINDS, ECHO, NY MANIFEST	Lower	50, 0.009, SSW
BM952	LOT 32,TAXBLOCK 1003	204 8 STREET	NY E DESIGNATION	Higher	50, 0.009, South
AS953	FORMER CHEMICAL MANU	111 3RD STREET	NY Spills	Higher	52, 0.010, WSW
AS954	111 THIRD ST	111 3RD STREET	NY UST	Higher	52, 0.010, WSW
AS955	THIRD AND BOND STREE	111 THIRD ST	FINDS	Higher	52, 0.010, WSW
AW956	28 4TH ST BETWEEN SM	28 4TH ST BETWEEN SM	NY Spills	Higher	52, 0.010, West
BB957	IN FRONT OF PIPPIN'S	3RD AVE BETWEEN 3RD	NY Spills	Higher	53, 0.010, SSW
BL958	CON EDISON	310 10TH ST	PA MANIFEST	Higher	56, 0.011, South
BV959	RED HOOK CONCRETE LO	226-42 HUNTINGTON ST	FINDS, ECHO	Lower	59, 0.011, WSW
BV960	CON ED	22 HUNTINGTON ST & H	NY MANIFEST, NY SPDES	Lower	59, 0.011, WSW
BB961	CON EDISON SERVICE B	210 3RD ST	FINDS, ECHO	Higher	61, 0.012, SSW
BB962	CON EDISON SERVICE B	210 3RD ST	RCRA NonGen / NLR, NY MANIFEST	Higher	61, 0.012, SSW
BL963	CON EDISON SERVICE B	235 12TH ST	RCRA NonGen / NLR, NY MANIFEST	Higher	61, 0.012, South
BL964	CON EDISON SERVICE B	235 12TH ST	FINDS, ECHO	Higher	61, 0.012, South
B965	CHURCH OF THE REDEEM	24 4TH AVE	NY AST	Higher	63, 0.012, NE
BW966	REGENCY SERVICE CART	337-361 CARROLL ST	PA MANIFEST	Higher	63, 0.012, WNW
BW967	REGENCY SERVICE CART	337 CARROLL ST	NY AST	Higher	63, 0.012, WNW
BW968	REGENCY SERVICE CART	337-361 CARROLL ST	RCRA NonGen / NLR, FINDS, ECHO, NY MANIFEST	Higher	63, 0.012, WNW
BW969	REGENCY SERVICE CART	337-361 CARROLL STRE	RCRA-SQG, NY MANIFEST	Higher	63, 0.012, WNW
J970	RESIDENCE	577 WARREN STREET	NY Spills	Higher	64, 0.012, NE
BT971	CON EDISON MANHOLE:	190 3RD ST FRONT OF	FINDS, ECHO	Lower	64, 0.012, SSW
BT972	CON EDISON MANHOLE:	190 3RD ST FRONT OF	RCRA NonGen / NLR, NY MANIFEST	Lower	64, 0.012, SSW
BI973	CON EDISON MANHOLE 5	239 5 AVE & CARROLL	FINDS, ECHO	Higher	65, 0.012, South
AU974	RED HOOK CRUSHERS; I	186 3RD STREET	NY SWF/LF	Lower	67, 0.013, SW
AU975	RED HOOK CRUSHERS-18	186 3RD ST	FINDS	Lower	67, 0.013, SW

MAPPED SITES SUMMARY

Target Property Address:
360-362 DEAN STREET
BROOKLYN, NY 11215

Click on Map ID to see full detail.

MAP ID	SITE NAME	ADDRESS	DATABASE ACRONYMS	RELATIVE ELEVATION	DIST (ft. & mi.) DIRECTION
AU976	RED HOOK CRUSHERS; I	186 3RD STREET	NY RGA LF	Lower	67, 0.013, SW
C977	CON EDISON	180 NEVINS ST	NJ MANIFEST	Higher	68, 0.013, NNE
C978	CON ED	180 NEVINS ST	NY MANIFEST	Higher	68, 0.013, NNE
C979	CON EDISON	180 NEVINS ST	RCRA NonGen / NLR, FINDS, ECHO	Higher	68, 0.013, NNE
BS980	CON EDISON MANHOLE:	552 4TH AVE	FINDS, ECHO	Higher	70, 0.013, SSW
BS981	CON EDISON MANHOLE:	552 4TH AVE	RCRA NonGen / NLR, NY MANIFEST	Higher	70, 0.013, SSW
AS982	CON EDISON SERVICE B	101 3RD ST	FINDS, ECHO	Higher	70, 0.013, WSW
AS983	CON EDISON SERVICE B	101 3RD ST	RCRA NonGen / NLR, NY MANIFEST	Higher	70, 0.013, WSW
984	GOWANS CANAL	386 3RD AVE	NY Spills	Higher	70, 0.013, SSW
I985		471 DEGRAW ST.	ERNS	Higher	71, 0.013, NNW
I986		471 DEGRAW ST	ERNS	Higher	71, 0.013, NNW
I987	GOWANAS CANAL	471 DEGRAW ST	NY Spills	Higher	71, 0.013, NNW
I988		471 DEGRAW STREET	ERNS	Higher	71, 0.013, NNW
S989	CON EDISON SERVICE B	620 BALTIC ST	FINDS, ECHO	Higher	72, 0.014, ENE
S990	CON EDISON SERVICE B	620 BALTIC ST	RCRA NonGen / NLR	Higher	72, 0.014, ENE
BW991	CON EDISON	31 1ST ST	NJ MANIFEST	Higher	75, 0.014, West
BW992	CON EDISON	31 1ST ST	NY MANIFEST	Higher	75, 0.014, West
BW993	CON EDISON	31 1ST ST	RCRA NonGen / NLR, FINDS, ECHO	Higher	75, 0.014, West
I994	CON EDISON VAULT: 94	469 DEGRAW ST	FINDS, ECHO	Higher	75, 0.014, NNW
I995	CON EDISON	469 DEGRAW ST	NY MANIFEST	Higher	75, 0.014, NNW
I996	CON EDISON VAULT: 94	469 DEGRAW ST	RCRA NonGen / NLR	Higher	75, 0.014, NNW
BJ997	R. FERRARO COLLISION	424 3RD AVENUE	US AIRS	Higher	76, 0.014, SSW
BJ998	R. FERRARO COLLISION	424 3RD AVENUE	NY AIRS	Higher	76, 0.014, SSW
BJ999	R. FERRARO COLLISION	424 3RD AVENUE	FINDS, ECHO	Higher	76, 0.014, SSW
BJ1000	SAMBA TRANSMISSION A	424 3RD AVE	NY AST	Higher	76, 0.014, SSW
BJ1001	GIUSEPPE & SONS INC	414 3RD AVE	RCRA NonGen / NLR, FINDS, ECHO, NY MANIFEST	Higher	76, 0.014, SSW
B1002	CON EDISON	536 PACIFIC ST	FINDS, ECHO	Higher	77, 0.015, NE
B1003	CON EDISON	536 PACIFIC ST	NJ MANIFEST	Higher	77, 0.015, NE
B1004	CON EDISON	536 PACIFIC ST	NY MANIFEST	Higher	77, 0.015, NE
B1005	CON EDISON	536 PACIFIC ST	RCRA NonGen / NLR	Higher	77, 0.015, NE
BX1006	LOT 53,TAXBLOCK 1040	135 15 STREET	NY E DESIGNATION	Higher	79, 0.015, SSW
BS1007	CON EDISON	136 15TH ST	NY MANIFEST	Higher	80, 0.015, SSW
BS1008	CON EDISON SERVICE B	136 15TH ST	FINDS, ECHO	Higher	80, 0.015, SSW
BS1009	CON EDISON SERVICE B	136 15TH ST	RCRA NonGen / NLR	Higher	80, 0.015, SSW
BY1010	SB 50526	222 7TH ST	NY Spills	Higher	82, 0.016, SSW
I1011	O.Z./GEDNEY CO	270 BOND ST	US AIRS, FINDS, ECHO	Higher	82, 0.016, NNW
BP1012	CON EDISON SERVICE B	204 14TH ST	ECHO	Higher	83, 0.016, SSW
BP1013	CON EDISON	204 14TH ST	NY AST, NY MANIFEST	Higher	83, 0.016, SSW
BP1014	CON EDISON SERVICE B	204 14TH ST	RCRA NonGen / NLR, FINDS	Higher	83, 0.016, SSW

MAPPED SITES SUMMARY

Target Property Address:
360-362 DEAN STREET
BROOKLYN, NY 11215

Click on Map ID to see full detail.

MAP ID	SITE NAME	ADDRESS	DATABASE ACRONYMS	RELATIVE ELEVATION	DIST (ft. & mi.) DIRECTION
I1015	O-Z GEDNEY	262 BOND ST	RCRA NonGen / NLR, FINDS, ECHO, NY MANIFEST	Higher	83, 0.016, NNW
BJ1016	NEW MILLENNIUM MOTOR	428 3RD AVE	EDR Hist Auto	Higher	83, 0.016, SSW
BJ1017	L&O PERSONAL PROCESS	203 7TH LANE	FINDS, ECHO	Higher	83, 0.016, SSW
U1018	PRES. &BOND STS. PAI	PRESIDENT & BOND STR	NY Spills	Higher	83, 0.016, WNW
BM1019	CON EDISON	231 8TH ST	NY MANIFEST	Higher	85, 0.016, South
BM1020	LOT 29,TAXBLOCK 1003	202 8 STREET	NY E DESIGNATION	Higher	87, 0.016, South
BZ1021	223-13 STREET CORP.	223 13TH STREET	NY AST	Higher	90, 0.017, SSW
BJ1022	730 SACKETT STREET L	430 3RD AVENUE	FINDS	Higher	92, 0.017, SSW
AO1023	CON EDISON SERVICE B	79 5TH ST S	RCRA NonGen / NLR, FINDS, ECHO, NY MANIFEST	Lower	94, 0.018, WSW
CA1024		259 9TH ST.	ERNS	Higher	94, 0.018, South
BS1025	CON EDISON	156 15TH ST	NY MANIFEST	Higher	94, 0.018, SSW
BU1026	NYCTA - PACIFIC STRE	PACIFIC ST & FOURTH	RCRA NonGen / NLR, NY MANIFEST	Higher	94, 0.018, NE
BJ1027	MOM & DAD TRUCK STOP	406 THIRD AV	EDR Hist Auto	Higher	96, 0.018, SSW
BB1028	THIRD AVENUE YARD	3RD AVE/3RD ST	NY Spills	Lower	103, 0.020, SSW
BB1029	BELL ATLANTIC	3RD AVE/3RD ST	NY Spills	Lower	103, 0.020, SSW
BJ1030	U-HAUL COMPANY	213 6TH STREET	FINDS	Higher	106, 0.020, SSW
CB1031	GOWANUS CANAL/BKLYN/	GOWANUS CANAL/HESS	NY Spills	Lower	112, 0.021, SW
CB1032		GOWANUS CANAL /NEAR	ERNS	Lower	112, 0.021, SW
CB1033		GOWANUS CANAL	ERNS	Lower	112, 0.021, SW
CB1034	GOWANUS CANAL	GOWANUS CANAL	NY Spills	Lower	112, 0.021, SW
CC1035	DEL'S AUTO REPAIR	70 2ND ST/NEW UTRECH	NY LTANKS	Higher	113, 0.021, West
CD1036	LOT 1,TAXBLOCK 490	27-02 1 STREET	NY E DESIGNATION	Higher	114, 0.022, West
S1037	375 BUTLER STREET SC	375 BUTLER ST	ICIS, FINDS, ECHO	Higher	115, 0.022, ENE
S1038	P.S. 133	375 BUTLER STREET	NY AST	Higher	115, 0.022, ENE
S1039	FUTURE PS 133K	375 BUTLER ST	NY Spills	Higher	115, 0.022, ENE
BZ1040	225 13TH STREET	225 13TH ST	NY AST	Higher	115, 0.022, SSW
BX1041	LOT 55,TAXBLOCK 1040	131 15 STREET	NY E DESIGNATION	Higher	119, 0.023, SSW
CE1042	CON EDISON	363-365 DOUGLAS ST	NY MANIFEST	Higher	120, 0.023, East
B1043	BROOKLYN HIGH SCHOOL	345 DEAN ST	RCRA-CESQG	Higher	121, 0.023, NE
B1044	PUBLIC SCHOOL 655K	345 DEAN ST	RCRA-LQG	Higher	121, 0.023, NE
B1045	BROOKLYN HIGH SCHOOL	345 DEAN ST	NY MANIFEST	Higher	121, 0.023, NE
B1046	BROOKLYN HIGH SCHOOL	345 DEAN STREET	FINDS, ECHO	Higher	121, 0.023, NE
B1047	PUBLIC SCHOOL 655K	345 DEAN ST	FINDS, ECHO	Higher	121, 0.023, NE
B1048	BKLYN HS OF THE ARTS	345 DEAN STREET	NY AST	Higher	121, 0.023, NE
CF1049	CON EDISON	227 9TH ST	NJ MANIFEST	Higher	121, 0.023, SSW
CF1050	CON EDISON	227 9TH ST	RCRA NonGen / NLR, FINDS, ECHO	Higher	121, 0.023, SSW
CF1051	CON EDISON	227 9TH ST	NY MANIFEST	Higher	121, 0.023, SSW
BS1052	CON EDISON SERVICE B	547 4TH AVE	RCRA NonGen / NLR, NY MANIFEST	Higher	122, 0.023, SSW
BS1053	CON EDISON SERVICE B	547 4TH AVE	FINDS, ECHO	Higher	122, 0.023, SSW

MAPPED SITES SUMMARY

Target Property Address:
360-362 DEAN STREET
BROOKLYN, NY 11215

Click on Map ID to see full detail.

MAP ID	SITE NAME	ADDRESS	DATABASE ACRONYMS	RELATIVE ELEVATION	DIST (ft. & mi.) DIRECTION
BM1054	CON EDISON	198 8 ST	NY MANIFEST	Higher	122, 0.023, SSW
BQ1055	NYCT - STATION ENVIR	469 SMITH ST	RCRA NonGen / NLR, FINDS, ECHO, NY MANIFEST	Higher	123, 0.023, WSW
CG1056	CON EDISON SERVICE B	192A 13TH ST	NJ MANIFEST	Higher	124, 0.023, SSW
CG1057	CON EDISON SERVICE B	192A 13TH ST	RCRA NonGen / NLR, NY MANIFEST	Higher	124, 0.023, SSW
CG1058	CON EDISON SERVICE B	192A 13TH ST	FINDS, ECHO	Higher	124, 0.023, SSW
BR1059	PRIVATE HOME	225 11TH STREET	NY Spills	Higher	127, 0.024, SSW
AV1060	TWO PINTS FROM OLD C	SMITH ST & 4 STREET	NY Spills	Higher	128, 0.024, West
AV1061	MANHOLE 2489	4 STREET & SMITH STR	NY Spills	Higher	128, 0.024, West
BI1062	DSA 288 6TH STREET L	288 SIXTH ST	NY AST	Higher	129, 0.024, South
CH1063	NEW MILLENNIUM MOTOR	436 3RD AVENUE	NY AST	Higher	132, 0.025, SSW
BL1064	CON EDISON	272 11TH ST	FINDS, ECHO	Higher	134, 0.025, South
BL1065	CON EDISON	272 11TH ST	NJ MANIFEST	Higher	134, 0.025, South
BL1066	CON EDISON	272 11TH ST	NY MANIFEST	Higher	134, 0.025, South
BL1067	CON EDISON	272 11TH ST	RCRA NonGen / NLR	Higher	134, 0.025, South
AZ1068	CON EDISON	22 GARFIELD ST	RCRA NonGen / NLR, FINDS, ECHO	Higher	135, 0.026, SE
AZ1069	CON EDISON	22 GARFIELD ST	NY MANIFEST	Higher	135, 0.026, SE
AZ1070	CON EDISON	22 GARFIELD ST	NJ MANIFEST	Higher	135, 0.026, SE
AO1071	217366; 102 5 ST	102 5 ST	NY Spills	Lower	135, 0.026, WSW
AO1072	CON EDISON	102 5TH STREET	NY MANIFEST	Lower	135, 0.026, WSW
AO1073	CON EDISON	102 5TH STREET	RCRA NonGen / NLR	Lower	135, 0.026, WSW
AO1074	CON EDISON	102 5TH ST	FINDS, ECHO	Lower	135, 0.026, WSW
AO1075	CON EDISON	102 5TH STREET	NJ MANIFEST	Lower	135, 0.026, WSW
BL1076	CON EDISON SERVICE B	320 10TH ST	FINDS, ECHO	Higher	142, 0.027, South
BL1077	CON EDISON SERVICE B	320 10TH ST	RCRA NonGen / NLR, NY MANIFEST	Higher	142, 0.027, South
BR1078	CON EDISON	224 11TH ST	RCRA NonGen / NLR, FINDS, ECHO	Higher	142, 0.027, SSW
BR1079	CON EDISON	224 11TH ST	NY MANIFEST	Higher	142, 0.027, SSW
BR1080	CON EDISON	224 11TH ST	NJ MANIFEST	Higher	142, 0.027, SSW
AY1081		675 SACKETT STREET	NY COOLING TOWERS	Higher	145, 0.027, East
CI1082	CON ED-3RD ST FLUSH	3RD ST (BET 3 & 4TH	FINDS	Higher	146, 0.028, West
BQ1083	HUNT LOFT LLC	204 HUNTINGTON STREE	NY AST	Higher	147, 0.028, WSW
I1084	474 DE GRAW ST BUILD	474 DE GRAW ST	FINDS	Higher	152, 0.029, NNW
BX1085	LOT 58,TAXBLOCK 1040	125 15 STREET	NY E DESIGNATION	Higher	153, 0.029, SSW
CA1086	236 8TH ST	236 8TH ST	NY LTANKS	Higher	153, 0.029, South
CI1087	APARTMENT BLDG	399 SMITH ST	NY Spills	Higher	157, 0.030, West
CJ1088	RESIDENCE JANE 718-3	292 6TH STREET	NY Spills	Higher	159, 0.030, South
AY1089	CON EDISON	688 SACKETT ST	NY MANIFEST	Higher	160, 0.030, ESE
AY1090	CON EDISON	688 SACKETT ST	NY MANIFEST	Higher	160, 0.030, ESE
AY1091	CON EDISON	688 SACKET ST	NY MANIFEST	Higher	160, 0.030, ESE
I1092	168 DOUGLASS STREET	168 DOUGLASS STREET	NY UST	Higher	165, 0.031, NNW

MAPPED SITES SUMMARY

Target Property Address:
360-362 DEAN STREET
BROOKLYN, NY 11215

Click on Map ID to see full detail.

MAP ID	SITE NAME	ADDRESS	DATABASE ACRONYMS	RELATIVE ELEVATION	DIST (ft. & mi.) DIRECTION
CJ1093	CON EDISON SERVICE B	298 5TH ST	FINDS, ECHO	Higher	168, 0.032, South
CJ1094	CON EDISON	298 5TH ST	NY MANIFEST	Higher	168, 0.032, South
CJ1095	CON EDISON SERVICE B	298 5TH ST	RCRA NonGen / NLR	Higher	168, 0.032, South
CK1096	TAM RESIDENCE	169 15TH ST	NY Spills	Higher	169, 0.032, SSW
CH1097	FALCONZ PRINTING	186 SEVENTH ST	FINDS, ECHO	Higher	172, 0.033, SSW
CH1098	FALCONZ PRINTING	186 SEVENTH ST	RCRA NonGen / NLR	Higher	172, 0.033, SSW
CD1099		22 1ST ST.	ERNS	Higher	176, 0.033, West
CL1100	SPARTAN DISMANTLING	110 5TH ST	RCRA NonGen / NLR, US AIRS	Lower	177, 0.034, WSW
CL1101	SPARTAN DISMANTLING	110 5TH ST	FINDS, ECHO	Lower	177, 0.034, WSW
CL1102	IESI NY CORPORATION-	110 5TH ST	NY AIRS	Lower	177, 0.034, WSW
CL1103	SIGNATURE AUTO BODY	110 5TH STNA BUILDIN	FINDS	Lower	177, 0.034, WSW
CL1104	IESI (110 5TH ST.)(S	110 5TH STREET	NY RGA LF	Lower	177, 0.034, WSW
CL1105	IESI (110 5TH ST.)(S	110 5TH STREET	NY SWF/LF, NY Spills	Lower	177, 0.034, WSW
CL1106	IESI NY CORPORATION-	110 5TH ST	FINDS	Lower	177, 0.034, WSW
CL1107	110 FIFTH STREET	110 FIFTH ST	NY SPDES	Lower	177, 0.034, WSW
CL1108	SPARTAN DISMANTLING	110-5TH STREET	NY RGA LF	Lower	177, 0.034, WSW
BX1109	LOT 7,TAXBLOCK 7018	167-14 UNION TURNPIK	NY E DESIGNATION	Higher	179, 0.034, SSW
BS1110	CON EDISON	553 4TH AVE SB45431	NY MANIFEST	Higher	181, 0.034, SSW
BS1111	CON EDISON	553 4TH AVE SB45431	NJ MANIFEST	Higher	181, 0.034, SSW
BS1112	CON EDISON	553 4TH AVE SB67937	RCRA NonGen / NLR	Higher	181, 0.034, SSW
BS1113	CON EDISON	553 4TH AVE SB45431	RCRA NonGen / NLR	Higher	181, 0.034, SSW
BS1114	CON EDISON	553 4TH AVE SB67937	FINDS, ECHO	Higher	181, 0.034, SSW
BX1115	LOT 29,TAXBLOCK 1040	168 14 STREET	NY E DESIGNATION	Higher	182, 0.034, SSW
CK1116	HOLY FAMILY RC CHURC	205 14TH STREET	NY AST	Higher	183, 0.035, SSW
CB1117	CON EDISON SERVICE B	2 2ND AVE FRONT OF	RCRA NonGen / NLR, FINDS, ECHO, NY MANIFEST	Lower	185, 0.035, SW
CB1118	GOWANUS CANAL CONSER	2 SECOND AVE.	NY SWF/LF	Lower	185, 0.035, SW
CB1119	GOWANUS CANAL CONSER	2 SECOND AVE.	NY RGA LF	Lower	185, 0.035, SW
CM1120	CON EDISON - MANHOLE	340 DEAN ST	NY MANIFEST	Higher	185, 0.035, NE
CN1121	CON EDISON - SERVICE	328 2ND ST	ECHO	Higher	186, 0.035, SSE
CN1122	CON EDISON - SERVICE	328 2ND ST	NY MANIFEST	Higher	186, 0.035, SSE
BR1123	MANHOLE 54711	219 11 ST	NY Spills	Higher	187, 0.035, SSW
CC1124	CON EDISON SERVICE B	45 3RD ST	RCRA NonGen / NLR, NY MANIFEST	Higher	187, 0.035, West
CC1125	CON EDISON SERVICE B	45 3RD ST S	RCRA NonGen / NLR, FINDS, ECHO, NY MANIFEST	Higher	187, 0.035, West
CC1126	CON EDISON SERVICE B	45 3RD ST	FINDS, ECHO	Higher	187, 0.035, West
CD1127	CON EDISON SERVICE B	87 2ND ST	FINDS, ECHO	Higher	190, 0.036, West
CD1128	CON EDISON SERVICE B	87 2ND ST	RCRA NonGen / NLR	Higher	190, 0.036, West
BR1129	HY NEIGHBOR SERVICEN	262 10TH ST	EDR Hist Auto	Higher	190, 0.036, SSW
CD1130	CON EDISON SERVICE B	85 2ND ST	RCRA NonGen / NLR, NY MANIFEST	Higher	190, 0.036, West
CD1131	CON EDISON SERVICE B	85 2ND ST	FINDS, ECHO	Higher	190, 0.036, West

MAPPED SITES SUMMARY

Target Property Address:
360-362 DEAN STREET
BROOKLYN, NY 11215

Click on Map ID to see full detail.

MAP ID	SITE NAME	ADDRESS	DATABASE ACRONYMS	RELATIVE ELEVATION	DIST (ft. & mi.) DIRECTION
CG1132	RESIDENCE OF ADAM ST	163A 14TH ST	NY Spills	Higher	192, 0.036, SSW
CO1133	CON EDISON	584 CARROLL ST	RCRA NonGen / NLR, FINDS, ECHO	Higher	192, 0.036, SE
CO1134	CON EDISON	584 CARROLL ST	NY MANIFEST	Higher	192, 0.036, SE
CP1135	CON EDISON	200 WYCKOFF ST	NY MANIFEST	Higher	196, 0.037, North
CP1136	CON EDISON	208 WYCKOFF ST	NJ MANIFEST	Higher	196, 0.037, North
CP1137	CON EDISON	208 WYCKOFF ST	NY MANIFEST	Higher	196, 0.037, North
CP1138	CON EDISON	208 WYCKOFF ST	FINDS, ECHO	Higher	196, 0.037, North
CP1139	CON EDISON	208 WYCKOFF ST	RCRA NonGen / NLR	Higher	196, 0.037, North
CH1140	OCEAN SUPPLY CO	437 3RD AVE	NY LTANKS	Higher	196, 0.037, SSW
CQ1141	CYRUS RESIDENCE	232 WYCKOFF ST	NY Spills	Higher	197, 0.037, NNE
CQ1142	CON EDISON MANHOLE:	232 WYCKOFF ST	RCRA NonGen / NLR, FINDS, ECHO, NY MANIFEST	Higher	197, 0.037, NNE
1143	MANHOLE #38842	98 2ND ST	NY Spills	Higher	197, 0.037, West
CJ1144	CON EDISON SERVICE B	296 6TH ST	FINDS, ECHO	Higher	198, 0.038, South
CJ1145	CON EDISON SERVICE B	296 6TH ST	RCRA NonGen / NLR, NY MANIFEST	Higher	198, 0.038, South
CR1146	LOT 3,TAXBLOCK 395	125 3 AVENUE	NY E DESIGNATION	Higher	199, 0.038, NE
CR1147	125 3RD AVENUE	125 3RD AVENUE	NY AST	Higher	199, 0.038, NE
CR1148	125 THIRD AVENUE	125 THIRD AVENUE	NY VCP	Higher	199, 0.038, NE
BS1149	CON EDISON	555 4TH AVE SB45431	NJ MANIFEST	Higher	200, 0.038, SSW
BS1150	CON EDISON	555 4TH AVE SB67937	RCRA NonGen / NLR, FINDS, ECHO	Higher	200, 0.038, SSW
BS1151	CON EDISON	555 4TH AVE SB45431	NY MANIFEST	Higher	200, 0.038, SSW
BS1152	CON EDISON	555 4TH AVE SB67937	NJ MANIFEST	Higher	200, 0.038, SSW
BS1153	CON EDISON	555 4TH AVE SB67937	NY MANIFEST	Higher	200, 0.038, SSW
BS1154	CON EDISON	555 4TH AVE	NY MANIFEST	Higher	200, 0.038, SSW
BS1155	CON EDISON	555 4TH AVE SB67937	RCRA NonGen / NLR	Higher	200, 0.038, SSW
CS1156	FIVE OZ TRANNY FLUID	IN FRONT OF 31 3 STR	NY Spills	Higher	201, 0.038, West
CT1157	EXCLUSIVELY YOURS DR	564 ATLANTIC AVE AV	EDR Hist Cleaner	Higher	205, 0.039, NE
CU1158	CON EDISON - SERVICE	426 BALTIC ST	NY MANIFEST	Higher	207, 0.039, North
CU1159	CON EDISON - SERVICE	426 BALTIC ST	NY MANIFEST	Higher	207, 0.039, North
BY1160	FALCON-Z PRINTING	165 8TH ST	RCRA NonGen / NLR, FINDS, ECHO	Higher	208, 0.039, SSW
CE1161	CON EDISON SERVICE B	368 DOUGLASS ST	RCRA NonGen / NLR, NY MANIFEST	Higher	209, 0.040, East
CE1162	CON EDISON SERVICE B	368 DOUGLASS ST	FINDS, ECHO	Higher	209, 0.040, East
CO1163	CON EDISON	586 CARROL ST	NJ MANIFEST	Higher	212, 0.040, SE
CO1164	CON EDISON	586 CARROL ST	RCRA NonGen / NLR, FINDS, ECHO	Higher	212, 0.040, SE
CO1165	CON EDISON	586 CARROL ST	NY MANIFEST	Higher	212, 0.040, SE
BX1166	LOT 59,TAXBLOCK 1040	121 15 STREET	NY E DESIGNATION	Higher	215, 0.041, SSW
CH1167	FERRARRO COLLISION	442 3RD AVE	RCRA NonGen / NLR, FINDS, ECHO, NY MANIFEST	Higher	218, 0.041, SSW
CH1168	FERRARRO COLLISION	442 3 AVE.	US AIRS	Higher	218, 0.041, SSW
CV1169	DOUGLAS & 4TH SERVIC	164 DOUGLASS ST	EDR Hist Auto	Higher	218, 0.041, NNW
CW1170	S. MILLER INC.	200 SIXTH STREET	NY AST	Higher	219, 0.041, SSW

MAPPED SITES SUMMARY

Target Property Address:
360-362 DEAN STREET
BROOKLYN, NY 11215

Click on Map ID to see full detail.

MAP ID	SITE NAME	ADDRESS	DATABASE ACRONYMS	RELATIVE ELEVATION	DIST (ft. & mi.) DIRECTION
CW1171	S&G FINE CHAIR COLLE	200 6TH ST	NY AIRS	Higher	219, 0.041, SSW
CW1172	S&G FINE CHAIR COLLE	200 6TH ST	FINDS	Higher	219, 0.041, SSW
CB1173	NYC DOS - BK 6 SALT	12 SECOND AVE	FINDS	Lower	220, 0.042, SW
BS1174	CON EDISON	137 16TH ST	NJ MANIFEST	Higher	220, 0.042, SSW
BS1175	CON EDISON	137 16TH ST	NY MANIFEST	Higher	220, 0.042, SSW
BS1176	CON EDISON	137 16TH ST	RCRA NonGen / NLR, FINDS, ECHO	Higher	220, 0.042, SSW
CG1177	CON EDISON	186 13 ST	NY MANIFEST	Higher	223, 0.042, SSW
BS1178	CON EDISON	139 16TH ST	NJ MANIFEST	Higher	224, 0.042, SSW
BS1179	CON EDISON	139 16TH ST	NY MANIFEST	Higher	224, 0.042, SSW
BS1180	CON EDISON	139 16TH ST	RCRA NonGen / NLR, FINDS, ECHO	Higher	224, 0.042, SSW
CM1181	LOT 48,TAXBLOCK 198	311 BERGEN STREET	NY E DESIGNATION	Higher	227, 0.043, NE
CM1182	MORLEF REALTY - PHAS	311 BERGEN STREET	NY Spills	Higher	227, 0.043, NE
CJ1183		299 7TH STREET	ERNS	Higher	228, 0.043, South
BW1184	CON EDISON - TRANSFO	376 PRESIDENT ST	NY MANIFEST	Higher	230, 0.044, WNW
CD1185	CON EDISON	16 1ST ST	RCRA NonGen / NLR, FINDS, ECHO	Higher	230, 0.044, West
CD1186	CON EDISON	16 1ST ST	RCRA NonGen / NLR	Higher	230, 0.044, West
CD1187	CON EDISON	16 1ST ST SB38691	NY MANIFEST	Higher	230, 0.044, West
CD1188	CON EDISON	16 1ST ST SB38691	NJ MANIFEST	Higher	230, 0.044, West
CD1189	CON EDISON	16 1ST ST	NJ MANIFEST	Higher	230, 0.044, West
CB1190	BELL ATLANTIC-NY	9TH ST/2ND AVE	FINDS, ECHO	Lower	230, 0.044, SW
CS1191	RESIDENTS	13 3RD STREET	NY Spills	Higher	230, 0.044, West
CT1192	OIL LINE UNDER CONCR	539 PACIFIC ST	NY Spills	Higher	230, 0.044, NE
CH1193	MANHOLE TM2145	187 7TH ST	NY Spills	Higher	231, 0.044, SSW
CT1194	132 FLATBUSH AVE/MER	132 FLATBUSH AVENUE	NY Spills	Higher	234, 0.044, NE
CX1195	NYCTA - A A BULK STO	SE COR FLATBUSH & AT	ECHO	Higher	236, 0.045, NE
CX1196	NYCTA - A A BULK ST	SE COR FLATBUSH & AT	FINDS	Higher	236, 0.045, NE
CO1197	CON EDISON	577 CARROLL ST	NJ MANIFEST	Higher	240, 0.045, SE
CO1198	CON EDISON	577 CARROLL ST	NY MANIFEST	Higher	240, 0.045, SE
CO1199	CON EDISON	577 CARROLL ST	RCRA NonGen / NLR, FINDS, ECHO	Higher	240, 0.045, SE
CB1200	11TH ST. & 2ND AVE.	11TH ST/2ND AVE	NY LTANKS, NY Spills	Lower	241, 0.046, SW
CS1201	CON EDISON SERVICE B	11 3RD ST FRONT OF	RCRA NonGen / NLR, FINDS, ECHO, NY MANIFEST	Higher	241, 0.046, West
BX1202	CON EDISON	119 15TH ST	NY MANIFEST	Higher	245, 0.046, SSW
CY1203	WYCKOFF GARDENS	272 WYCKOFF STREET	NY UST	Higher	245, 0.046, NNE
CY1204	WYCKOFF GARDENS -NYC	272 WYCKOFF STREET	NY LTANKS	Higher	245, 0.046, NNE
CY1205	WYCKOFF GARDENS -NYC	272 WYCKOFF STREET	NY LTANKS, NY Spills	Higher	245, 0.046, NNE
CY1206	WYCKOFF GARDENS HOUS	266 WYCKOFF STREET	ICIS, FINDS	Higher	245, 0.046, NNE
CI1207	CON EDISON	122 3RD PL	FINDS, ECHO	Higher	246, 0.047, West
CI1208	CON EDISON	122 3RD PL	NJ MANIFEST	Higher	246, 0.047, West
CI1209	CON EDISON	122 3RD PL	RCRA NonGen / NLR	Higher	246, 0.047, West

MAPPED SITES SUMMARY

Target Property Address:
360-362 DEAN STREET
BROOKLYN, NY 11215

Click on Map ID to see full detail.

MAP ID	SITE NAME	ADDRESS	DATABASE ACRONYMS	RELATIVE ELEVATION	DIST (ft. & mi.) DIRECTION
CU1210	NYCHA - GOWANUS HOUS	423 BALTIC AVE	RCRA NonGen / NLR, FINDS, ECHO	Higher	246, 0.047, North
CT1211	ROADWAY	ATLANTIC & 4TH AVE	NY Spills	Higher	248, 0.047, NE
CT1212	MANHOLE 2773	4TH AVENUE & ATLANTI	NY Spills	Higher	248, 0.047, NE
CT1213	SPILL NUMBER 0311519	4TH AVENUE & ATLANTI	NY Spills	Higher	248, 0.047, NE
BQ1214	CON EDISON - MANHOLE	195 HUNTINGTON ST	RCRA-LQG, NY MANIFEST	Higher	249, 0.047, WSW
BQ1215	CON EDISON - MANHOLE	195 HUNTINGTON ST	FINDS, ECHO	Higher	249, 0.047, WSW
BQ1216	CON EDISON MANHOLE:	9TH ST & SMITH ST	FINDS, ECHO	Higher	250, 0.047, WSW
BQ1217	CON EDISON	SMITH & 9 ST	NY MANIFEST	Higher	250, 0.047, WSW
BQ1218	MTA NYCTA - SMITH &	SMITH & 9TH ST	NJ MANIFEST	Higher	250, 0.047, WSW
BQ1219	CON EDISON MANHOLE:	9TH ST & SMITH ST	RCRA NonGen / NLR, NY MANIFEST	Higher	250, 0.047, WSW
BQ1220		SMITH & 9TH ST.	ERNS	Higher	250, 0.047, WSW
BQ1221	SPILL NUMBER 0300104	SMITH & 9TH ST	NY Spills	Higher	250, 0.047, WSW
BQ1222	CON EDISON	SMITH ST & 9TH ST	RCRA NonGen / NLR, FINDS, ECHO	Higher	250, 0.047, WSW
BQ1223	MTA NYCTA - SMITH &	SMITH ST & 9TH ST	FINDS, ECHO	Higher	250, 0.047, WSW
BQ1224	MTA NYCTA - SMITH &	SMITH ST & 9TH ST	RCRA-LQG, NY MANIFEST	Higher	250, 0.047, WSW
BQ1225		SMITH STREET AND 9TH	ERNS	Higher	250, 0.047, WSW
BQ1226	CON EDISON	SMITH & 9 ST	NJ MANIFEST	Higher	250, 0.047, WSW
BQ1227		SMITH AND 9TH ST STA	ERNS	Higher	250, 0.047, WSW
CD1228	CONST SITE	316 CARROLL ST	NY Spills	Higher	252, 0.048, WNW
CO1229	CON EDISON	590 CARROLL ST	NY MANIFEST	Higher	252, 0.048, SE
CO1230	CON EDISON	590 CARROLL ST	RCRA NonGen / NLR, FINDS, ECHO	Higher	252, 0.048, SE
CO1231	CON EDISON	590 CARROLL ST	NJ MANIFEST	Higher	252, 0.048, SE
BQ1232	SMITH ST & 9TH ST/BK	SMITH ST / 9TH ST	NY Spills	Higher	254, 0.048, WSW
BW1233	368 PRESIDENT STREET	368 PRESIDENT STREET	NY Spills	Higher	255, 0.048, WNW
CZ1234		SMITH STREET AND 9TH	ERNS	Higher	255, 0.048, WSW
C1235	CONSOLIDATED EDISON	WYCKOFF ST BTW 3RD S	NY MANIFEST	Higher	255, 0.048, NNE
CR1236		3RD AVE AND WYCKOFF	ERNS	Higher	258, 0.049, NE
CR1237	CON EDISON	825 WYCKOFF ST	RCRA NonGen / NLR, FINDS, ECHO	Higher	258, 0.049, NE
CR1238	CON EDISON - MANHOLE	21 ST. MARKS PLACE &	FINDS, ECHO	Higher	258, 0.049, NE
CR1239	TEN GALLONS OIL FOUN	WYCKOFF STREET NEAR	NY Spills	Higher	259, 0.049, NE
CR1240	MANHOLE # 2567	3RD AVE/WICKOFF ST	NY Spills	Higher	259, 0.049, NE
CP1241	CON EDISION - 65433	WYCKOFF ST. 214TH S/	FINDS, ECHO	Higher	260, 0.049, North
CY1242	MANHOLE #70465	WYCOFF ST / NEVIN ST	NY Spills	Higher	261, 0.049, NNE
CY1243	MANHOLE #70465	WYCKOFF ST/EVAN ST	NY Spills	Higher	261, 0.049, NNE
DA1244		193 LUQUER ST	ERNS	Higher	261, 0.049, West
CP1245	MANHOLE 65433	WYCKOFF ST/BOND	NY Spills	Higher	261, 0.049, North
CP1246	CON EDISON MANHOLE 6	WYCHOFF ST & BOND ST	FINDS, ECHO	Higher	262, 0.050, North
CR1247	MANHOLE 70465	WYCKOFF ST & 3RD AVE	NY Spills	Higher	262, 0.050, NE
CR1248	NYNEX	3RD AVE & WYCKOFF ST	NY MANIFEST	Higher	262, 0.050, NE

MAPPED SITES SUMMARY

Target Property Address:
360-362 DEAN STREET
BROOKLYN, NY 11215

Click on Map ID to see full detail.

MAP ID	SITE NAME	ADDRESS	DATABASE ACRONYMS	RELATIVE ELEVATION	DIST (ft. & mi.) DIRECTION
DB1249	RESIDENCE	398 BERGEN STREET	NY Spills	Higher	262, 0.050, ENE
DB1250	CON EDISON SERVICE B	398 BERGEN ST	RCRA NonGen / NLR, NY MANIFEST	Higher	262, 0.050, ENE
DB1251	CON EDISON SERVICE B	398 BERGEN ST	FINDS, ECHO	Higher	262, 0.050, ENE
CG1252	SB 52956	157 14TH ST	NY Spills	Higher	263, 0.050, SSW
CX1253	CON EDISON	140 FLATBUSH AVE	FINDS, ECHO	Higher	266, 0.050, NE
CX1254	CON EDISON	140 FLATBUSH AVE	NY MANIFEST	Higher	266, 0.050, NE
CX1255	CON EDISON	140 FLATBUSH AVE	RCRA NonGen / NLR	Higher	266, 0.050, NE
CS1256	7 3RD STREET	7 3RD STREET	NY LTANKS, NY Spills	Higher	266, 0.050, West
CY1257	MANHOLE #70465	WYCKOFF ST & NEVINS	NY Spills	Higher	267, 0.051, NNE
CY1258	CON EDISON	WYCKOFF AVE & NEVIN	RCRA NonGen / NLR	Higher	267, 0.051, NNE
CY1259	CON EDISON	WYCKOFF & NEVINS ST	RCRA NonGen / NLR, NY MANIFEST	Higher	267, 0.051, NNE
CY1260	CON EDISON	WYCKOFF & NEVINS ST	RCRA NonGen / NLR, NY MANIFEST	Higher	267, 0.051, NNE
CY1261	CON EDISON	WYCKOFF & NEVINS ST	FINDS, ECHO	Higher	267, 0.051, NNE
CY1262	CON EDISON	WYCKOFF AVE & NEVINS	NJ MANIFEST	Higher	267, 0.051, NNE
CY1263	CON EDISON	WYCKOFF AVE & NEVINS	FINDS, ECHO	Higher	267, 0.051, NNE
CY1264	CON EDISON	WYCKOFF AVE & NEVINS	NY MANIFEST	Higher	267, 0.051, NNE
CH1265	CON ED - MH 65436	3RD AVE & 8TH ST	FINDS, ECHO	Higher	271, 0.051, SSW
CH1266	CON EDISON	3RD AVE & 8TH ST	RCRA NonGen / NLR	Higher	271, 0.051, SSW
CH1267	CON ED - MH 65436	3RD AVE & 8TH ST	RCRA NonGen / NLR, NY MANIFEST	Higher	271, 0.051, SSW
CH1268	MANHOLE #65436	3RD AVE & 8TH ST	NY Spills	Higher	271, 0.051, SSW
CX1269	MANHOLE 60650	FLATBUSH AVE/ATLANTI	NY Spills	Higher	272, 0.052, NE
CX1270	ATLANTIC AVE STATION	A-4 TRACK SOUTH (D,N	NY Spills	Higher	272, 0.052, NE
CX1271	MANHOLE #14737	ATLANTIC AVE/FLATBUS	NY Spills	Higher	272, 0.052, NE
CX1272	LONG ISALND RAILROAD	ATLANTIC AVE/FLATBUS	NY Spills	Higher	272, 0.052, NE
CX1273	FLATBUSH TERMINAL -	ATLANTIC AVE/FLATBUS	NY Spills	Higher	272, 0.052, NE
CV1274	CON EDISON	158 DOUGLASS ST	NY MANIFEST	Higher	273, 0.052, NNW
CX1275	NYCTA - A A BULK STO	SE COR FLATBUSH & AT	RCRA-CESQG, NJ MANIFEST	Higher	273, 0.052, NE
CX1276	CON EDISON - MH M14	ATLANTIC AVE & FLATB	FINDS	Higher	273, 0.052, NE
CX1277	LIRR	ATLANTIC & FLATBUSH	NY MANIFEST	Higher	273, 0.052, NE
CX1278	NYNEX	ATLANTIC AVE & FLATB	NY MANIFEST	Higher	273, 0.052, NE
CX1279	MTA LIRR - FLATBUSH	ATLANTIC & FLATBUSH	RCRA-CESQG	Higher	273, 0.052, NE
CX1280	MTA LIRR - FLATBUSH	ATLANTIC & FLATBUSH	FINDS, ECHO	Higher	273, 0.052, NE
CX1281	MTA NYCT - A A COMPL	ATLANTIC & FLATBUSH	RCRA NonGen / NLR	Higher	273, 0.052, NE
CX1282	CON EDISON - MH M147	ATLANTIC AVE & FLATB	ECHO	Higher	273, 0.052, NE
CX1283	NYNEX	FLATBUSH AVE & ATLAN	NY MANIFEST	Higher	273, 0.052, NE
CX1284	CON EDISON - MH M147	ATLANTIC AVE & FLATB	RCRA NonGen / NLR, NY MANIFEST	Higher	273, 0.052, NE
CX1285	BELL ATLANTIC-NY	FLATBUSH AND ATLANTI	FINDS, ECHO	Higher	273, 0.052, NE
CW1286		131 W56TH ST	NY COOLING TOWERS	Higher	275, 0.052, SSW
CK1287	BETWEEN 4TH AND 5TH	151 16TH ST	NY Spills	Higher	275, 0.052, SSW

MAPPED SITES SUMMARY

Target Property Address:
360-362 DEAN STREET
BROOKLYN, NY 11215

Click on Map ID to see full detail.

MAP ID	SITE NAME	ADDRESS	DATABASE ACRONYMS	RELATIVE ELEVATION	DIST (ft. & mi.) DIRECTION
BZ1288	252 12TH STREET	252 12TH STREET	NY AST	Higher	275, 0.052, South
CB1289	BROOKLYN NORTH 02 DO	15 SECOND AVENUE	NY Spills	Lower	275, 0.052, SW
CB1290	MCIZ CORP. GARAGE &	15 2ND AVENUE	NY UST	Lower	275, 0.052, SW
CB1291	MCIZ CORP. GARAGE &	15 2ND AVENUE	NY AST	Lower	275, 0.052, SW
CB1292	NYC DEPT OF SANITATI	15 2ND AVE BK-N-2	RCRA NonGen / NLR, FINDS, ECHO	Lower	275, 0.052, SW
CB1293	BROOKLYN NORTH 02 DO	15 SECOND AVENUE	NY Spills	Lower	275, 0.052, SW
CU1294	HOUSING AUTHORITY FA	420 BALTIC ST	NY Spills	Higher	276, 0.052, North
CT1295	CONSOLIDATED EDISON	557-69 ATLANTIC AVE	NY MANIFEST	Higher	279, 0.053, NE
CT1296		557 ATLANTIC AVENUE	NY COOLING TOWERS	Higher	279, 0.053, NE
CT1297	CON EDISON - MANHOLE	55769 ATLANTIC AVENU	RCRA-LQG	Higher	279, 0.053, NE
DC1298	CON EDISON	289 11TH ST	NY MANIFEST	Higher	283, 0.054, South
DC1299	CON EDISON SERVICE B	289 11TH ST	RCRA NonGen / NLR	Higher	283, 0.054, South
DC1300	CON EDISON SERVICE B	289 11TH ST	FINDS, ECHO	Higher	283, 0.054, South
CZ1301	RED HOOK CONCRETE LO	SMITH ST / 9TH ST	NY UST	Lower	286, 0.054, WSW
CK1302	CON EDISON	182 15 ST	NY MANIFEST	Higher	288, 0.055, SSW
CK1303	CON EDISON SERVICE B	224 14TH ST	RCRA NonGen / NLR, NY MANIFEST	Higher	290, 0.055, South
CK1304	CON EDISON SERVICE B	224 14TH ST	FINDS, ECHO	Higher	290, 0.055, South
CV1305	CON EDISON	156 DOUGLASS ST	NY MANIFEST	Higher	293, 0.055, NNW
CR1306	CON EDISON SERVICE B	27 ST MARKS PL	FINDS, ECHO	Higher	298, 0.056, NE
CR1307	CON EDISON SERVICE B	27 ST MARKS PL	RCRA NonGen / NLR	Higher	298, 0.056, NE
CR1308	CON EDISON	27 ST MARKS PL	NY MANIFEST	Higher	298, 0.056, NE
CI1309	CON EDISON	SMITH ST & 3RD ST	NJ MANIFEST	Higher	298, 0.056, West
CI1310	CON EDISON	3RD PL & SMITH ST	NY MANIFEST	Higher	298, 0.056, West
CI1311	CON EDISON	SMITH ST & 3RD ST	RCRA NonGen / NLR, FINDS, ECHO	Higher	298, 0.056, West
DD1312	CON EDISON	424 UNION ST FRONT O	RCRA NonGen / NLR	Higher	299, 0.057, NW
DD1313	CON ED	424 UNION ST	NY MANIFEST	Higher	299, 0.057, NW
DD1314	CON EDISON	424 UNION ST FRONT O	FINDS, ECHO	Higher	299, 0.057, NW
CX1315	BTWN 4TH & 5TH AV'S	ATLANTIC AVE	NY Spills	Higher	302, 0.057, NE
CZ1316	NYCTA	4TH AVE - 9TH STREET	NJ MANIFEST	Lower	302, 0.057, WSW
CB1317	SPILL NUMBER 9903495	2ND AVE @ FIFTH ST	NY Spills	Lower	303, 0.057, SW
CB1318	2ND AVE PUMP STATION	2ND AVE @ FIFTH ST	NY Spills	Lower	303, 0.057, SW
CB1319	CONSOLIDATED EDISON	2ND AVE & 5TH ST MH5	NY MANIFEST	Lower	303, 0.057, SW
CB1320	CONSOLIDATED EDISON	2 AVE & 5 ST TM280	NY MANIFEST	Lower	303, 0.057, SW
CB1321	CONSOLIDATED EDISON	2 AVE & 5 ST MH5389	NY MANIFEST	Lower	303, 0.057, SW
CB1322	2ND AVENUE PUMP STAT	5TH STREET	NY Spills	Lower	303, 0.057, SW
DB1323	CON EDISON	107 ST MARKS PL	NJ MANIFEST	Higher	304, 0.058, ENE
DB1324	CON EDISON	107 ST MARKS PL	NY MANIFEST	Higher	304, 0.058, ENE
DB1325	CON EDISON	107 ST MARKS PL	RCRA NonGen / NLR, FINDS, ECHO	Higher	304, 0.058, ENE
DB1326	VEHICLE	IN FRONT OF 107 ST M	NY Spills	Higher	304, 0.058, ENE

MAPPED SITES SUMMARY

Target Property Address:
360-362 DEAN STREET
BROOKLYN, NY 11215

Click on Map ID to see full detail.

MAP ID	SITE NAME	ADDRESS	DATABASE ACRONYMS	RELATIVE ELEVATION	DIST (ft. & mi.) DIRECTION
DE1327	253 EIGHTH STREET	253 8 STREET	NY Spills	Higher	305, 0.058, South
BZ1328	244A 13TH STREET	244A 13TH STREET	NY LTANKS	Higher	305, 0.058, South
CR1329	FASHION CLEANERS	118 3RD AVE	FINDS, ECHO	Higher	305, 0.058, NE
CR1330	FASHION CARE DRY CLE	118 3RD AVE	EDR Hist Cleaner	Higher	305, 0.058, NE
CR1331	FASHION DRY CLEANERS	118 3RD AVE	RCRA NonGen / NLR	Higher	305, 0.058, NE
CR1332	FASHION CLEANERS	118 THIRD AVENUE	NY DRYCLEANERS	Higher	305, 0.058, NE
CX1333	LI RAIL STORAGE YARD	HANSON PLACE	NY Spills	Higher	305, 0.058, NE
DF1334		NEAR INTERSECTION OF	ERNS	Lower	307, 0.058, SW
CB1335	SECOND AV PUMP STA	SECOND AVE & 5TH ST	NY Spills	Lower	307, 0.058, SW
CB1336	MANHOLE 5389	SECOND AVE & 5TH ST	NY Spills	Lower	307, 0.058, SW
CB1337		2ND AVE. & 5TH ST.	ERNS	Lower	307, 0.058, SW
CB1338	2ND AVE PUMPING STAT	2ND AVE & 5TH ST	NY Spills	Lower	307, 0.058, SW
CB1339		SECOND AVE AND EAST	ERNS	Lower	307, 0.058, SW
CB1340	SPILL NUMBER 0008008	2ND AVENUE & 5TH STR	NY Spills	Lower	307, 0.058, SW
CB1341	REGULATOR	SECOND AVENUE AND 5T	NY Spills	Lower	307, 0.058, SW
DG1342	CON EDISON	155 16TH ST	NY MANIFEST	Higher	308, 0.058, SSW
DG1343	CON EDISON	155 16TH ST	NJ MANIFEST	Higher	308, 0.058, SSW
DG1344	CON EDISON	155 16TH ST	RCRA NonGen / NLR, FINDS, ECHO	Higher	308, 0.058, SSW
CH1345	DRUM RUN	441 3RD AVE	NY Spills	Higher	309, 0.059, SSW
BX1346	SERVICE BOX 54606	112 15TH STREET	NY Spills	Higher	309, 0.059, SSW
DH1347	121 ST MARKS	121 ST MARKS PL	NY Spills	Higher	310, 0.059, ENE
BU1348	NEWRUB TIRE RECYCLIN	592 PACIFIC STREET	FINDS	Higher	310, 0.059, ENE
DI1349	LEE BROTHERS AUTO AN	375 SMITH STREET	NY UST	Higher	310, 0.059, West
DI1350	PEP GARAGE & SERVICE	375 SMITH ST	EDR Hist Auto	Higher	310, 0.059, West
CT1351	ISLAMIC BROTHERHOOD,	552 ATLANTIC AVE	NY AST	Higher	311, 0.059, NE
CT1352	MOSQUE	552-554 ATLANTIC AVE	NY Spills	Higher	311, 0.059, NE
CD1353	CON EDISON	355 HOYT ST	RCRA NonGen / NLR, FINDS, ECHO	Higher	317, 0.060, West
CD1354	CON EDISON	355 HOYT ST	NY MANIFEST	Higher	317, 0.060, West
CD1355	CON EDISON	355 HOYT ST	NY MANIFEST	Higher	317, 0.060, West
CD1356	CON EDISON	355 HOYT ST	NJ MANIFEST	Higher	317, 0.060, West
CD1357	CON EDISON	355 HOYT ST	PA MANIFEST	Higher	317, 0.060, West
DC1358	STELLAR 341 LLC	341 10TH STREET	NY LTANKS, NY UST, NY AST	Higher	318, 0.060, South
DJ1359	CON EDISON SERVICE B	93 16TH ST	FINDS, ECHO	Higher	318, 0.060, SSW
DJ1360	BOX #46115	93 16TH ST	NY Spills	Higher	318, 0.060, SSW
DJ1361	CON EDISON	93 16TH ST	NY MANIFEST	Higher	318, 0.060, SSW
DJ1362	CON EDISON SERVICE B	93 16TH ST	RCRA NonGen / NLR	Higher	318, 0.060, SSW
CB1363	BUG, CITIZENS GATE S	6TH STREET AND 2ND A	NY HSWDS	Lower	320, 0.061, SW
DK1364	CON EDISON	182 NELSON ST	NY MANIFEST	Higher	322, 0.061, WSW
DK1365	CON EDISON	182 NELSON ST	NJ MANIFEST	Higher	322, 0.061, WSW

MAPPED SITES SUMMARY

Target Property Address:
360-362 DEAN STREET
BROOKLYN, NY 11215

Click on Map ID to see full detail.

MAP ID	SITE NAME	ADDRESS	DATABASE ACRONYMS	RELATIVE ELEVATION	DIST (ft. & mi.) DIRECTION
DK1366	CON EDISON	182 NELSON ST	RCRA NonGen / NLR, FINDS, ECHO	Higher	322, 0.061, WSW
DL1367	168 8TH STREET	168 8TH STREET	NY BROWNFIELDS	Higher	323, 0.061, SSW
DL1368	PS K710	168 8TH STREET	NY UST	Higher	323, 0.061, SSW
BY1369	CON EDISON	172 8 ST	NY MANIFEST	Higher	324, 0.061, SSW
CH1370	SUNSET PARK MANUFACT	168 7TH STREET	NY UST	Higher	324, 0.061, SSW
CH1371	MANHOLE 50514	168 7TH STREET	NY Spills	Higher	324, 0.061, SSW
CH1372	SUNSET PARK MANUFACT	168 7TH STREET	NY AST	Higher	324, 0.061, SSW
DM1373	CON EDISON - SERVICE	314 5 ST	RCRA-LQG	Higher	328, 0.062, South
DM1374	CON EDISON	314 5TH ST	NY MANIFEST	Higher	328, 0.062, South
DM1375	CON EDISON - SERVICE	314 5 ST	FINDS, ECHO	Higher	328, 0.062, South
CY1376	AMOS HOME	283 WYCOFF STREET	NY Spills	Higher	328, 0.062, NNE
DH1377	SINSI RESIDENCE	112 ST MARKS PL	NY LTANKS	Higher	329, 0.062, ENE
DG1378	CON EDISON	118 16TH ST	NJ MANIFEST	Higher	333, 0.063, SSW
DG1379	CON EDISON	118 16TH ST	NY MANIFEST	Higher	333, 0.063, SSW
DG1380	CON EDISON	118 16TH ST	RCRA NonGen / NLR, FINDS, ECHO	Higher	333, 0.063, SSW
CE1381	CON EDISON - SERVICE	385 DOUGLASS ST	NY MANIFEST	Higher	339, 0.064, East
BZ1382	APPT BUILDING	243-249 13TH STREET	NY LTANKS	Higher	340, 0.064, South
BZ1383	243-249 13TH ST INVE	243-249 13TH STREET	NY AST	Higher	340, 0.064, South
DN1384	CON EDISON SERVICE B	675 DEGRAW ST	RCRA NonGen / NLR, NY MANIFEST	Higher	341, 0.065, East
DN1385	CON EDISON SERVICE B	675 DEGRAW ST	FINDS, ECHO	Higher	341, 0.065, East
DO1386	MENTRON INC	65 9TH ST	RCRA NonGen / NLR, FINDS, ECHO	Lower	344, 0.065, SW
DO1387	CON EDISON - MANHOLE	N 9 ST W 2 AV F 6	RCRA-LQG	Lower	344, 0.065, SW
DG1388	LOT 10,TAXBLOCK 1052	563 4 AVENUE	NY E DESIGNATION	Higher	344, 0.065, SSW
DP1389	DAILY NEWS	600 PACIFIC STREET	NY Spills	Higher	345, 0.065, ENE
CG1390	CON EDISON	173-13 ST	NY MANIFEST	Higher	349, 0.066, SSW
CR1391	REWBEL CLEANERS	105 THIRD AV	EDR Hist Cleaner	Higher	352, 0.067, NE
CR1392	105 3RD AVE/BROOKLYN	105 3RD AVENUE	NY LTANKS, NY Spills	Higher	352, 0.067, NE
DA1393	ST MARY STAR OF THE	467 COURT ST	NY UST	Higher	352, 0.067, West
DA1394	ST MARY STAR OF THE	467 COURT ST	NY AST	Higher	352, 0.067, West
DE1395	CON EDISON SERVICE B	259 8TH ST	RCRA NonGen / NLR, NY MANIFEST	Higher	353, 0.067, South
DE1396	CON EDISON SERVICE B	259 8TH ST	FINDS, ECHO	Higher	353, 0.067, South
CF1397	CON EDISON SERVICE B	207 9TH ST	ECHO	Higher	355, 0.067, SSW
CF1398	CON EDISON	207 9TH ST	NY MANIFEST	Higher	355, 0.067, SSW
CF1399	CON EDISON SERVICE B	207 9TH ST	RCRA NonGen / NLR, FINDS	Higher	355, 0.067, SSW
DJ1400	88 16TH STREET	88 16TH STREET	NY AST	Higher	356, 0.067, SSW
CX1401	ATLANTIC/FLATBUSH AV	ATLANTIC AVE/FLATBUS	NY Spills	Higher	358, 0.068, NE
1402	CON EDISON - SERVICE	660 BALTIC ST	NY MANIFEST	Higher	360, 0.068, ENE
CH1403	MATTONE CO - XTEXACO	447 3RD AVE	RCRA NonGen / NLR, FINDS, ECHO, NY MANIFEST	Higher	363, 0.069, SSW
CH1404	SUNSHINE INC	447 3RD AVE	EDR Hist Auto	Higher	363, 0.069, SSW

MAPPED SITES SUMMARY

Target Property Address:
360-362 DEAN STREET
BROOKLYN, NY 11215

Click on Map ID to see full detail.

MAP ID	SITE NAME	ADDRESS	DATABASE ACRONYMS	RELATIVE ELEVATION	DIST (ft. & mi.) DIRECTION
CH1405	FORMER GASOLINE SERV	447 THIRD AVE	NY UST	Higher	363, 0.069, SSW
DA1406	CADET CLEANERS	465 COURT ST	RCRA-SQG, NY MANIFEST	Higher	363, 0.069, West
DA1407	CADET CLEANERS	465 COURT STREET	NY DRYCLEANERS	Higher	363, 0.069, West
DA1408	CADET CLEANERS	465 COURT ST	FINDS, ECHO	Higher	363, 0.069, West
DA1409	JOSNIC INC	465 COURT ST	EDR Hist Cleaner	Higher	363, 0.069, West
DQ1410	LOT 33,TAXBLOCK 1051	574 4 AVENUE	NY E DESIGNATION	Higher	363, 0.069, SSW
CW1411	THE WORK ROOM INC.	188 6TH STREET	FINDS	Higher	364, 0.069, SSW
DG1412	LOT 9,TAXBLOCK 1052	565 4 AVENUE	NY E DESIGNATION	Higher	366, 0.069, SSW
DG1413	128 16TH ST.	128 16TH ST	NY Spills	Higher	367, 0.070, SSW
CX1414	TARGET STORE T1849	139 FLATBUSH AVE	RCRA-LQG, NY MANIFEST	Higher	367, 0.070, NE
CX1415	TARGET STORE 1849	139 FLATBUSH AVE	PA MANIFEST	Higher	367, 0.070, NE
CX1416	CVS HEALTH PHARMACY	139 FLATBUSH AVE ATL	NY MANIFEST	Higher	367, 0.070, NE
CX1417	ATLANTIC TERMINAL	139 FLATBUSH AVE	FINDS, ECHO	Higher	367, 0.070, NE
CX1418	TARGET STORE NO.1849	139 FLATBUSH AVE	PA MANIFEST	Higher	367, 0.070, NE
CX1419		139 FLATBUSH AVENUE	NY COOLING TOWERS	Higher	367, 0.070, NE
CX1420	ATLANTIC TERMINAL	139 FLATBUSH AVE	US AIRS	Higher	367, 0.070, NE
CX1421	CVS HEALTH PHARMACY	139 FLATBUSH AVE ATL	FINDS	Higher	367, 0.070, NE
CX1422	CVS HEALTH PHARMACY	139 FLATBUSH AVE ATL	RCRA-CESQG	Higher	367, 0.070, NE
CP1423	CON EDISON MANHOLE:	163 BOND ST	FINDS, ECHO	Higher	368, 0.070, North
CP1424	CON EDISON MANHOLE:	163 BOND ST	RCRA NonGen / NLR, NY MANIFEST	Higher	368, 0.070, North
DR1425	CON EDISON	250 13 ST	NY MANIFEST	Higher	368, 0.070, South
CP1426	CON EDISON	181 WYCKOFF ST	NY MANIFEST	Higher	369, 0.070, North
DQ1427	CON EDISON SERVICE B	576 4TH AVE	RCRA NonGen / NLR, NY MANIFEST	Higher	370, 0.070, SSW
DQ1428	CON EDISON SERVICE B	576 4TH AVE	FINDS, ECHO	Higher	370, 0.070, SSW
DF1429	DEP PUMPING STA / BK	29TH ST @ 2ND AVE	NY Spills	Lower	371, 0.070, SW
DF1430	GOWANAS GAS TURBINES	27TH ST/2ND AVE	NY Spills	Lower	371, 0.070, SW
DS1431	GOWANUS CANAL	9TH ST BRIDGE/NEAR B	NY Spills	Lower	372, 0.070, WSW
DS1432	IN CANAL BY 9TH ST B	SMITH / 2ND AV	NY Spills	Lower	372, 0.070, WSW
DS1433	9TH ST BRIDG/2ND AV/	9TH ST BRIDGE/2ND AV	NY Spills	Lower	372, 0.070, WSW
DR1434	SIDEWALK	227 14TH ST	NY Spills	Higher	372, 0.070, South
1435	MAHOLE 2518	HOYT ST/CARROLL ST	NY Spills	Higher	376, 0.071, West
DG1436	CON ED	132A 16TH ST	NY MANIFEST	Higher	378, 0.072, SSW
DG1437	CON EDISON	132A 16TH ST	NJ MANIFEST	Higher	378, 0.072, SSW
DG1438	CON EDISON	132A 16TH ST	RCRA NonGen / NLR	Higher	378, 0.072, SSW
DP1439	MANHOLE #2637	414 DEAN ST	NY Spills	Higher	379, 0.072, ENE
CK1440	187 15TH ST	187 15TH ST	NY LTANKS	Higher	380, 0.072, South
DO1441	51 9TH ST	GOWANUS CANAL & 2ND	NY Spills	Lower	381, 0.072, WSW
DB1442	CON EDISON	410 BERGEN ST	NY MANIFEST	Higher	381, 0.072, ENE
DR1443	CON EDISON - MANHOLE	252 13TH ST	ECHO	Higher	385, 0.073, South

MAPPED SITES SUMMARY

Target Property Address:
360-362 DEAN STREET
BROOKLYN, NY 11215

Click on Map ID to see full detail.

MAP ID	SITE NAME	ADDRESS	DATABASE ACRONYMS	RELATIVE ELEVATION	DIST (ft. & mi.) DIRECTION
DR1444	CONSOLIDATED EDISON	252 13TH ST	PA MANIFEST	Higher	385, 0.073, South
DR1445	CON EDISON - MANHOLE	252 13TH ST	NY MANIFEST	Higher	385, 0.073, South
CW1446	186 6TH ST. APT BLDG	186 6TH ST	NY Spills	Higher	389, 0.074, SSW
DQ1447	LOT 8,TAXBLOCK 1052	569 4 AVENUE	NY E DESIGNATION	Higher	390, 0.074, SSW

EXECUTIVE SUMMARY

TARGET PROPERTY SEARCH RESULTS

The target property was not listed in any of the databases searched by EDR.

DATABASES WITH NO MAPPED SITES

No mapped sites were found in EDR's search of available ("reasonably ascertainable ") government records either on the target property or within the search radius around the target property for the following databases:

STANDARD ENVIRONMENTAL RECORDS

Federal NPL site list

Proposed NPL ---------- Proposed National Priority List Sites
NPL LIENS ---------- Federal Superfund Liens

Federal Delisted NPL site list

Delisted NPL ---------- National Priority List Deletions

Federal CERCLIS list

FEDERAL FACILITY ---------- Federal Facility Site Information listing

Federal RCRA non-CORRACTS TSD facilities list

RCRA-TSDF ---------- RCRA - Treatment, Storage and Disposal

Federal institutional controls / engineering controls registries

LUCIS ---------- Land Use Control Information System
US ENG CONTROLS ---------- Engineering Controls Sites List
US INST CONTROL ---------- Sites with Institutional Controls

State and tribal leaking storage tank lists

INDIAN LUST ---------- Leaking Underground Storage Tanks on Indian Land
NY HIST LTANKS ---------- Listing of Leaking Storage Tanks

State and tribal registered storage tank lists

FEMA UST ---------- Underground Storage Tank Listing
NY MOSF AST ---------- Major Oil Storage Facilities Database
INDIAN UST ---------- Underground Storage Tanks on Indian Land

State and tribal institutional control / engineering control registries

NY RES DECL ---------- Restrictive Declarations Listing

EXECUTIVE SUMMARY

State and tribal voluntary cleanup sites

INDIAN VCP ---- Voluntary Cleanup Priority Listing

State and tribal Brownfields sites

NY ERP ---- Environmental Restoration Program Listing

ADDITIONAL ENVIRONMENTAL RECORDS

Local Brownfield lists

US BROWNFIELDS ---- A Listing of Brownfields Sites

Local Lists of Landfill / Solid Waste Disposal Sites

NY SWTIRE ---- Registered Waste Tire Storage & Facility List
INDIAN ODI ---- Report on the Status of Open Dumps on Indian Lands
DEBRIS REGION 9 ---- Torres Martinez Reservation Illegal Dump Site Locations
ODI ---- Open Dump Inventory
IHS OPEN DUMPS ---- Open Dumps on Indian Land

Local Lists of Hazardous waste / Contaminated Sites

US HIST CDL ---- Delisted National Clandestine Laboratory Register
US CDL ---- National Clandestine Laboratory Register
NY PFAS ---- PFAS Contamination Site Location Listing

Local Lists of Registered Storage Tanks

NY HIST UST ---- Historical Petroleum Bulk Storage Database
NY HIST AST ---- Historical Petroleum Bulk Storage Database

Local Land Records

NY LIENS ---- Spill Liens Information
LIENS 2 ---- CERCLA Lien Information

Records of Emergency Release Reports

NY Hist Spills ---- SPILLS Database
NY SPILLS 90 ---- SPILLS 90 data from FirstSearch
NY SPILLS 80 ---- SPILLS 80 data from FirstSearch

Other Ascertainable Records

FUDS ---- Formerly Used Defense Sites
DOD ---- Department of Defense Sites
SCRD DRYCLEANERS ---- State Coalition for Remediation of Drycleaners Listing
US FIN ASSUR ---- Financial Assurance Information
EPA WATCH LIST ---- EPA WATCH LIST
2020 COR ACTION ---- 2020 Corrective Action Program List
TSCA ---- Toxic Substances Control Act

SSTS Section 7 Tracking Systems
RMP Risk Management Plans
RAATS RCRA Administrative Action Tracking System
MLTS Material Licensing Tracking System
COAL ASH DOE Steam-Electric Plant Operation Data
COAL ASH EPA Coal Combustion Residues Surface Impoundments List
PCB TRANSFORMER PCB Transformer Registration Database
RADINFO Radiation Information Database
DOT OPS Incident and Accident Data
CONSENT Superfund (CERCLA) Consent Decrees
INDIAN RESERV Indian Reservations
FUSRAP Formerly Utilized Sites Remedial Action Program
UMTRA Uranium Mill Tailings Sites
US MINES Mines Master Index File
ABANDONED MINES Abandoned Mines
DOCKET HWC Hazardous Waste Compliance Docket Listing
UXO Unexploded Ordnance Sites
FUELS PROGRAM EPA Fuels Program Registered Listing
NY COAL ASH Coal Ash Disposal Site Listing
NY Financial Assurance Financial Assurance Information Listing
NY VAPOR REOPENED Vapor Intrusion Legacy Site List
NY UIC Underground Injection Control Wells

EDR RECOVERED GOVERNMENT ARCHIVES

Exclusive Recovered Govt. Archives

NY RGA HWS Recovered Government Archive State Hazardous Waste Facilities List

SURROUNDING SITES: SEARCH RESULTS

Surrounding sites were identified in the following databases.

Elevations have been determined from the USGS Digital Elevation Model and should be evaluated on a relative (not an absolute) basis. Relative elevation information between sites of close proximity should be field verified. Sites with an elevation equal to or higher than the target property have been differentiated below from sites with an elevation lower than the target property.
Page numbers and map identification numbers refer to the EDR Radius Map report where detailed data on individual sites can be reviewed.

Sites listed in ***bold italics*** are in multiple databases.

Unmappable (orphan) sites are not considered in the foregoing analysis.

STANDARD ENVIRONMENTAL RECORDS

Federal NPL site list

NPL: Also known as Superfund, the National Priority List database is a subset of CERCLIS and identifies over 1,200 sites for priority cleanup under the Superfund program. The source of this database is the U.S. EPA.

A review of the NPL list, as provided by EDR, and dated 03/11/2019 has revealed that there is 1 NPL

site within approximately 0.075 miles of the target property.

Lower Elevation	Address	Direction / Distance	Map ID	Page
GOWANUS CANAL	***BUTLER ST (BETWEEN B***	***0 - 1/8 (0.000 mi.)***	***G68***	***113***
Cerclis ID:: 206222				
EPA Id: NYN000206222				

Federal CERCLIS list

SEMS: SEMS (Superfund Enterprise Management System) tracks hazardous waste sites, potentially hazardous waste sites, and remedial activities performed in support of EPA's Superfund Program across the United States. The list was formerly know as CERCLIS, renamed to SEMS by the EPA in 2015. The list contains data on potentially hazardous waste sites that have been reported to the USEPA by states, municipalities, private companies and private persons, pursuant to Section 103 of the Comprehensive Environmental Response, Compensation, and Liability Act (CERCLA). This dataset also contains sites which are either proposed to or on the National Priorities List (NPL) and the sites which are in the screening and assessment phase for possible inclusion on the NPL.

A review of the SEMS list, as provided by EDR, and dated 02/06/2019 has revealed that there is 1 SEMS site within approximately 0.075 miles of the target property.

Lower Elevation	Address	Direction / Distance	Map ID	Page
GOWANUS CANAL	***BUTLER ST (BETWEEN B***	***0 - 1/8 (0.000 mi.)***	***G68***	***113***
Site ID: 0206222				
EPA Id: NYN000206222				

Federal CERCLIS NFRAP site list

SEMS-ARCHIVE: SEMS-ARCHIVE (Superfund Enterprise Management System Archive) tracks sites that have no further interest under the Federal Superfund Program based on available information. The list was formerly known as the CERCLIS-NFRAP, renamed to SEMS ARCHIVE by the EPA in 2015. EPA may perform a minimal level of assessment work at a site while it is archived if site conditions change and/or new information becomes available. Archived sites have been removed and archived from the inventory of SEMS sites. Archived status indicates that, to the best of EPA's knowledge, assessment at a site has been completed and that EPA has determined no further steps will be taken to list the site on the National Priorities List (NPL), unless information indicates this decision was not appropriate or other considerations require a recommendation for listing at a later time. The decision does not necessarily mean that there is no hazard associated with a given site; it only means that. based upon available information, the location is not judged to be potential NPL site.

A review of the SEMS-ARCHIVE list, as provided by EDR, and dated 02/06/2019 has revealed that there is 1 SEMS-ARCHIVE site within approximately 0.075 miles of the target property.

Equal/Higher Elevation	Address	Direction / Distance	Map ID	Page
VIDAN AUTO SALVAGE	***327-321 BOND STREET***	***0 - 1/8 (0.000 mi.)***	***U275***	***563***
Site ID: 0203501				
EPA Id: NYD986961167				

Federal RCRA CORRACTS facilities list

CORRACTS: CORRACTS is a list of handlers with RCRA Corrective Action Activity. This report shows which nationally-defined corrective action core events have occurred for every handler that has had corrective action activity.

A review of the CORRACTS list, as provided by EDR, and dated 03/01/2018 has revealed that there is 1 CORRACTS site within approximately 0.075 miles of the target property.

Equal/Higher Elevation	Address	Direction / Distance	Map ID	Page
PATTERSON CHEMICAL C EPA ID:: NYD980592471	***102 3RD ST***	***0 - 1/8 (0.000 mi.)***	***AO456***	***949***

Federal RCRA generators list

RCRA-LQG: RCRAInfo is EPA's comprehensive information system, providing access to data supporting the Resource Conservation and Recovery Act (RCRA) of 1976 and the Hazardous and Solid Waste Amendments (HSWA) of 1984. The database includes selective information on sites which generate, transport, store, treat and/or dispose of hazardous waste as defined by the Resource Conservation and Recovery Act (RCRA). Large quantity generators (LQGs) generate over 1,000 kilograms (kg) of hazardous waste, or over 1 kg of acutely hazardous waste per month.

A review of the RCRA-LQG list, as provided by EDR, and dated 03/01/2018 has revealed that there are 24 RCRA-LQG sites within approximately 0.075 miles of the target property.

Equal/Higher Elevation	Address	Direction / Distance	Map ID	Page
CON EDISON - NEVINS EPA ID:: NYR000157172	***265 BUTLER ST***	***0 - 1/8 (0.000 mi.)***	***E47***	***68***
PS 133K SCHOOL EPA ID:: NYR000173732	***610 BALTIC ST***	***0 - 1/8 (0.000 mi.)***	***S189***	***354***
CON EDISON - MANHOLE EPA ID:: NYP004299269	***314 BUTLER ST***	***0 - 1/8 (0.000 mi.)***	***AC297***	***626***
363 BOND STREET EPA ID:: NYR000219683	363 BOND STREET	0 - 1/8 (0.000 mi.)	AH307	637
PS 418 K SCHOOL EPA ID:: NYR000199968	***512 CARROLL ST***	***0 - 1/8 (0.000 mi.)***	***AK474***	***1007***
CON EDISON - 3RD AVE EPA ID:: NYD000706218	***222 1ST ST***	***0 - 1/8 (0.000 mi.)***	***BA634***	***1297***
275 FOURTH AVENUE DE EPA ID:: NYD986914133	275 4TH AVE	0 - 1/8 (0.000 mi.)	AZ658	1372
CON EDISON - OTHER - EPA ID:: NYP004851131	222 1 ST	0 - 1/8 (0.000 mi.)	BA668	1387
CON EDISON - MANHOLE EPA ID:: NYP004328274	***456 4 AVE***	***0 - 1/8 (0.000 mi.)***	***BN774***	***1647***
CON EDISON - MANHOLE EPA ID:: NYP004283933	190 14TH ST	0 - 1/8 (0.000 mi.)	BP828	1740
CON EDISON - MANHOLE	***190 14TH STREET***	***0 - 1/8 (0.000 mi.)***	***BP832***	***1745***

EPA ID:: NYP004283909				
CON EDISON - MANHOLE EPA ID:: NYP004191094	***6TH STREET & 3RD AVE***	***SSW 0 - 1/8 (0.002 mi.)***	***BJ879***	***1795***
GOWANUS CANAL SUPERF EPA ID:: NYR000229518	***HUNTINGTON & SMITH S***	***WSW 0 - 1/8 (0.003 mi.)***	***BQ894***	***1815***
PUBLIC SCHOOL 655K EPA ID:: NYR000077164	345 DEAN ST	NE 0 - 1/8 (0.023 mi.)	B1044	2077
CON EDISON - MANHOLE EPA ID:: NYP004294484	***195 HUNTINGTON ST***	***WSW 0 - 1/8 (0.047 mi.)***	***BQ1214***	***2301***
MTA NYCTA - SMITH & EPA ID:: NYR000078600	***SMITH ST & 9TH ST***	***WSW 0 - 1/8 (0.047 mi.)***	***BQ1224***	***2321***
CON EDISON - MANHOLE EPA ID:: NYP004194684	55769 ATLANTIC AVENU	NE 0 - 1/8 (0.053 mi.)	CT1297	2451
CON EDISON - SERVICE EPA ID:: NYP004363230	314 5 ST	S 0 - 1/8 (0.062 mi.)	DM1373	2571
TARGET STORE T1849 EPA ID:: NYR000134130	***139 FLATBUSH AVE***	***NE 0 - 1/8 (0.070 mi.)***	***CX1414***	***2628***

Lower Elevation	**Address**	**Direction / Distance**	**Map ID**	**Page**
CON EDISON - MANHOLE EPA ID:: NYP004296752	***505 SACKETT ST***	***0 - 1/8 (0.000 mi.)***	***W258***	***520***
GOWANUS VILLAGE I LL EPA ID:: NYR000206771	***153 2ND ST (AKA 322***	***0 - 1/8 (0.000 mi.)***	***AJ394***	***842***
CON EDISON - MANHOLE EPA ID:: NYP004342978	408 CARROL ST	0 - 1/8 (0.000 mi.)	AI502	1043
CON EDISON - TRANSFO EPA ID:: NYP004734786	CARROLL ST & NEVINS	0 - 1/8 (0.000 mi.)	AR612	1262
CON EDISON - MANHOLE EPA ID:: NYP004293833	N 9 ST W 2 AV F 6	SW 0 - 1/8 (0.065 mi.)	DO1387	2592

RCRA-SQG: RCRAInfo is EPA's comprehensive information system, providing access to data supporting the Resource Conservation and Recovery Act (RCRA) of 1976 and the Hazardous and Solid Waste Amendments (HSWA) of 1984. The database includes selective information on sites which generate, transport, store, treat and/or dispose of hazardous waste as defined by the Resource Conservation and Recovery Act (RCRA). Small quantity generators (SQGs) generate between 100 kg and 1,000 kg of hazardous waste per month.

A review of the RCRA-SQG list, as provided by EDR, and dated 03/01/2018 has revealed that there are 11 RCRA-SQG sites within approximately 0.075 miles of the target property.

Equal/Higher Elevation	**Address**	**Direction / Distance**	**Map ID**	**Page**
KONG CLEANERS LLC EPA ID:: NYR000134379	***55 4TH ST***	***0 - 1/8 (0.000 mi.)***	***AN401***	***852***
SUSAN MAINTENANCE EPA ID:: NYR000076091	***374 4TH AVE***	***0 - 1/8 (0.000 mi.)***	***BG715***	***1464***
U-HAUL PARKSLOPE RER EPA ID:: NYR000071357	***403 3RD AVE CORNER O***	***0 - 1/8 (0.000 mi.)***	***BJ721***	***1492***
NYC DEPT OF EDUCATIO	***515 4TH AVE***	***0 - 1/8 (0.000 mi.)***	***BP812***	***1707***

EPA ID:: NYR000009985				
CITIZENS - REMEDIATI	***425 SMITH ST***	***W 0 - 1/8 (0.002 mi.)***	***AV889***	***1808***
EPA ID:: NYR000197822				
REGENCY SERVICE CART	***337-361 CARROLL STRE***	***WNW 0 - 1/8 (0.012 mi.)***	***BW969***	***1964***
EPA ID:: NYD000475137				
CADET CLEANERS	***465 COURT ST***	***W 0 - 1/8 (0.069 mi.)***	***DA1406***	***2621***
EPA ID:: NYD982726440				

Lower Elevation	Address	Direction / Distance	Map ID	Page
MAGNIFICO ENTERPRISE	***210 DOUGLASS ST***	***0 - 1/8 (0.000 mi.)***	***G100***	***176***
EPA ID:: NYR000205278				
NYCDEP - GOWANUS PUM	***201 DOUGLASS ST***	***0 - 1/8 (0.000 mi.)***	***G143***	***250***
EPA ID:: NYD982728602				
PARK SLOPE PAINT STR	***553 UNION ST***	***0 - 1/8 (0.000 mi.)***	***W211***	***406***
EPA ID:: NYR000170472				
CRUSADER CANDLE CO I	***325 NEVINS ST***	***0 - 1/8 (0.000 mi.)***	***Z291***	***610***
EPA ID:: NYD987005840				

RCRA-CESQG: RCRAInfo is EPA's comprehensive information system, providing access to data supporting the Resource Conservation and Recovery Act (RCRA) of 1976 and the Hazardous and Solid Waste Amendments (HSWA) of 1984. The database includes selective information on sites which generate, transport, store, treat and/or dispose of hazardous waste as defined by the Resource Conservation and Recovery Act (RCRA). Conditionally exempt small quantity generators (CESQGs) generate less than 100 kg of hazardous waste, or less than 1 kg of acutely hazardous waste per month.

A review of the RCRA-CESQG list, as provided by EDR, and dated 03/01/2018 has revealed that there are 12 RCRA-CESQG sites within approximately 0.075 miles of the target property.

Equal/Higher Elevation	Address	Direction / Distance	Map ID	Page
SHERWIN-WILLIAMS #52	313 BUTLER ST	0 - 1/8 (0.000 mi.)	H83	154
EPA ID:: NYR000186734				
ALL BRIGHT DRY CLEAN	***125 2ND ST***	***0 - 1/8 (0.000 mi.)***	***AJ382***	***798***
EPA ID:: NYR000149955				
CARROLL GARDENS (PUB	***SMITH ST & FIFTH AVE***	***0 - 1/8 (0.000 mi.)***	***AV424***	***900***
EPA ID:: NYR000131276				
SPEEDWAY 7835	***204 4TH AVE***	***0 - 1/8 (0.000 mi.)***	***AA482***	***1020***
EPA ID:: NYD982185563				
LINDA TOOL & DIE COR	***459 CARROLL ST***	***0 - 1/8 (0.000 mi.)***	***AR575***	***1192***
EPA ID:: NYD987025822				
MARIOS CLEANERS	***457 FOURTH AVE***	***0 - 1/8 (0.000 mi.)***	***BL784***	***1660***
EPA ID:: NYD981077423				
NYC FIRE DEPT - ENGI	***395 4TH AVE***	***0 - 1/8 (0.000 mi.)***	***BI785***	***1668***
EPA ID:: NYR000147199				
BROOKLYN HIGH SCHOOL	345 DEAN ST	NE 0 - 1/8 (0.023 mi.)	B1043	2076
EPA ID:: NYN008020109				
NYCTA - A A BULK STO	***SE COR FLATBUSH & AT***	***NE 0 - 1/8 (0.052 mi.)***	***CX1275***	***2399***

EPA ID:: NY0000973693				
MTA LIRR - FLATBUSH EPA ID:: NYR000116426	ATLANTIC & FLATBUSH	NE 0 - 1/8 (0.052 mi.)	CX1279	2414
CVS HEALTH PHARMACY EPA ID:: NYN008029159	139 FLATBUSH AVE ATL	NE 0 - 1/8 (0.070 mi.)	CX1422	2654

Lower Elevation	Address	Direction / Distance	Map ID	Page
NY TELEPHONE-318 NEV EPA ID:: NYD987028016	***318 NEVINS ST***	***0 - 1/8 (0.000 mi.)***	***Z266***	***548***

Federal ERNS list

ERNS: The Emergency Response Notification System records and stores information on reported releases of oil and hazardous substances. The source of this database is the U.S. EPA.

A review of the ERNS list, as provided by EDR, and dated 02/04/2019 has revealed that there are 48 ERNS sites within approximately 0.075 miles of the target property.

Equal/Higher Elevation	Address	Direction / Distance	Map ID	Page
Not reported NRC Report #: 473982	484 BALTIC STREET	0 - 1/8 (0.000 mi.)	D55	81
Not reported NRC Report #: 1042512	260 BUITLER ST	0 - 1/8 (0.000 mi.)	F166	305
Not reported NRC Report #: 281487	280 DOUGLASS ST	0 - 1/8 (0.000 mi.)	AD240	492
Not reported NRC Report #: 786495	285 BOND STREET	0 - 1/8 (0.000 mi.)	R243	499
Not reported NRC Report #: 990628	196 FOURTH AVENUE	0 - 1/8 (0.000 mi.)	T259	523
Not reported NRC Report #: 637751	612 DEGRAW STREET	0 - 1/8 (0.000 mi.)	AE278	575
Not reported NRC Report #: 436840	3RD AVE YARD	0 - 1/8 (0.000 mi.)	V292	614
Not reported NRC Report #: 465787	4TH AVE AND 44TH ST	0 - 1/8 (0.000 mi.)	X353	749
Not reported NRC Report #: 490664	325 BOND ST	0 - 1/8 (0.000 mi.)	U364	775
Not reported NRC Report #: 427481	3RD AVE YARD	0 - 1/8 (0.000 mi.)	AT426	905
Not reported NRC Report #: 1116305	572 PRESIDENT ST	0 - 1/8 (0.000 mi.)	AP520	1066
Not reported NRC Report #: 142441	CARROL AND 3RD ST	0 - 1/8 (0.000 mi.)	AK601	1245
Not reported NRC Report #: 877769	3RD ST AND 3RD AVE	0 - 1/8 (0.000 mi.)	BB621	1272
Not reported	222 1ST STREET	0 - 1/8 (0.000 mi.)	BA622	1276

NRC Report #: 421291				
Not reported NRC Report #: 431934	222 1ST STREET	0 - 1/8 (0.000 mi.)	BA649	1361
Not reported NRC Report #: 935316	4TH AVENUE AND 1ST S	0 - 1/8 (0.000 mi.)	BD653	1367
Not reported NRC Report #: 576539	222 1ST ST.	0 - 1/8 (0.000 mi.)	BA664	1379
Not reported NRC Report #: 1117827	222 1ST ST	0 - 1/8 (0.000 mi.)	BA680	1401
Not reported NRC Report #: 741112	UNION ST. AND BOND S	NW 0 - 1/8 (0.002 mi.)	AB875	1788
Not reported NRC Report #: 938050	261 11TH ST.	S 0 - 1/8 (0.009 mi.)	BL947	1921
Not reported NRC Report #: 799482	471 DEGRAW ST.	NNW 0 - 1/8 (0.013 mi.)	I985	1983
Not reported NRC Report #: 760396	471 DEGRAW ST	NNW 0 - 1/8 (0.013 mi.)	I986	1987
Not reported NRC Report #: 787779	471 DEGRAW STREET	NNW 0 - 1/8 (0.013 mi.)	I988	1992
Not reported NRC Report #: 891429	259 9TH ST.	S 0 - 1/8 (0.018 mi.)	CA1024	2039
Not reported NRC Report #: 803911	22 1ST ST.	W 0 - 1/8 (0.033 mi.)	CD1099	2150
Not reported NRC Report #: 822306	299 7TH STREET	S 0 - 1/8 (0.043 mi.)	CJ1183	2255
Not reported NRC Report #: 769227	SMITH & 9TH ST.	WSW 0 - 1/8 (0.047 mi.)	BQ1220	2314
Not reported NRC Report #: 1061305	SMITH STREET AND 9TH	WSW 0 - 1/8 (0.047 mi.)	BQ1225	2325
Not reported NRC Report #: 1153920	SMITH AND 9TH ST STA	WSW 0 - 1/8 (0.047 mi.)	BQ1227	2330
Not reported NRC Report #: 861865	SMITH STREET AND 9TH	WSW 0 - 1/8 (0.048 mi.)	CZ1234	2342
Not reported NRC Report #: 898050	3RD AVE AND WYCKOFF	NE 0 - 1/8 (0.049 mi.)	CR1236	2347
Not reported NRC Report #: 139380	193 LUQUER ST	W 0 - 1/8 (0.049 mi.)	DA1244	2358

Lower Elevation	Address	Direction / Distance	Map ID	Page
Not reported NRC Report #: 720418	210 DOUGLAS STREET	0 - 1/8 (0.000 mi.)	G106	181
Not reported NRC Report #: 1029951	287 NEVINS STREET	0 - 1/8 (0.000 mi.)	W207	400
Not reported NRC Report #: 45948	510 SACKETT	0 - 1/8 (0.000 mi.)	R239	488
Not reported	318 NEVINS ST	0 - 1/8 (0.000 mi.)	Z270	555

NRC Report #: 142751				
Not reported	510 SACKETT ST	0 - 1/8 (0.000 mi.)	R331	684
NRC Report #: 56572				
Not reported	96 4TH ST	0 - 1/8 (0.000 mi.)	AO391	835
NRC Report #: 1049847				
Not reported	GOWANUS CANAL	0 - 1/8 (0.000 mi.)	AR461	988
Not reported	CAROL AND NEVINS STR	0 - 1/8 (0.000 mi.)	AR469	999
NRC Report #: 906368				
Not reported	GOWANUS CANAL	0 - 1/8 (0.000 mi.)	AR514	1060
Not reported	408 CARROL STREET	0 - 1/8 (0.000 mi.)	AI539	1099
Not reported	420 CARROL ST	0 - 1/8 (0.000 mi.)	AI568	1183
Not reported	GOWANUS CANAL /NEAR	SW 0 - 1/8 (0.021 mi.)	CB1032	2051
NRC Report #: 409148				
Not reported	GOWANUS CANAL	SW 0 - 1/8 (0.021 mi.)	CB1033	2056
NRC Report #: 808287				
Not reported	NEAR INTERSECTION OF	SW 0 - 1/8 (0.058 mi.)	DF1334	2502
Not reported	2ND AVE. & 5TH ST.	SW 0 - 1/8 (0.058 mi.)	CB1337	2506
NRC Report #: 1033687				
Not reported	SECOND AVE AND EAST	SW 0 - 1/8 (0.058 mi.)	CB1339	2511
NRC Report #: 488991				

State- and tribal - equivalent CERCLIS

NY SHWS: The State Hazardous Waste Sites records are the states' equivalent to CERCLIS. These sites may or may not already be listed on the federal CERCLIS list. Priority sites planned for cleanup using state funds (state equivalent of Superfund) are identified along with sites where cleanup will be paid for by potentially responsible parties. The data come from the Department of Environmental Conservation's Inactive Hazardous waste Disposal Sites in New York State.

A review of the NY SHWS list, as provided by EDR, and dated 11/12/2018 has revealed that there are 2 NY SHWS sites within approximately 0.075 miles of the target property.

Lower Elevation	Address	Direction / Distance	Map ID	Page
GOWANUS CANAL SITE	GOWANUS CANAL	0 - 1/8 (0.000 mi.)	G127	216
Site Code: 406956				
Class Code: Significant threat to the public health or environment - action required.				
FORMER O.Z. ELECTRIC	***198 DOUGLASS STREET***	***0 - 1/8 (0.000 mi.)***	***G145***	***274***
Site Code: 450318				

State and tribal landfill and/or solid waste disposal site lists

NY SWF/LF: The Solid Waste Facilities/Landfill Sites records typically contain an inventory of solid waste disposal facilities or landfills in a particular state. The data come from the list.

A review of the NY SWF/LF list, as provided by EDR, and dated 12/31/2018 has revealed that there are 10 NY SWF/LF sites within approximately 0.075 miles of the target property.

Equal/Higher Elevation	Address	Direction / Distance	Map ID	Page
BASIN HAULAGE INC. I	462-470 BALTIC STREE	0 - 1/8 (0.000 mi.)	A20	32
BALTIC RECYCLING COR	524-26 BALTIC STREET	0 - 1/8 (0.000 mi.)	E158	290
RINALDI RECYCLING CO	182 4TH AVE.	0 - 1/8 (0.000 mi.)	T193	379
CON EDISON CO. OF NY	3RD AVE (BET. 3RD &	0 - 1/8 (0.000 mi.)	BD662	1378
3RD AVE FLUSH TRUCK	222 FIRST STREET	0 - 1/8 (0.000 mi.)	BA671	1390

Lower Elevation	Address	Direction / Distance	Map ID	Page
242 NEVINS STREET	***242 NEVINS STREET***	***0 - 1/8 (0.000 mi.)***	***K77***	***143***
CARROLL ST. TRANSFER	400 CARROLL ST	0 - 1/8 (0.000 mi.)	AH422	899
RED HOOK CRUSHERS; I	186 3RD STREET	SW 0 - 1/8 (0.013 mi.)	AU974	1971
IESI (110 5TH ST.)(S	***110 5TH STREET***	***WSW 0 - 1/8 (0.034 mi.)***	***CL1105***	***2158***
GOWANUS CANAL CONSER	2 SECOND AVE.	SW 0 - 1/8 (0.035 mi.)	CB1118	2173

State and tribal leaking storage tank lists

NY LTANKS: Leaking Storage Tank Incident Reports. These records contain an inventory of reported leaking storage tank incidents reported from 4/1/86 through the most recent update. They can be either leaking underground storage tanks or leaking aboveground storage tanks. The causes of the incidents are tank test failures, tank failures or tank overfills

A review of the NY LTANKS list, as provided by EDR, and dated 11/12/2018 has revealed that there are 37 NY LTANKS sites within approximately 0.075 miles of the target property.

Equal/Higher Elevation	Address	Direction / Distance	Map ID	Page
WYCKOFF GARDENS	185 NEVINS ST	0 - 1/8 (0.000 mi.)	C10	20
Site ID: 237645				
Spill Number/Closed Date: 9811464 / 1999-05-14				
UNDERGROUND TANK	151-169 3RD AVE	0 - 1/8 (0.000 mi.)	H39	57
Site ID: 415051				
Site ID: 495561				
Spill Number/Closed Date: 0902974 / 2009-08-18				
Spill Number/Closed Date: 1402248 / 2014-07-09				
WYCKOFF CONSOLIDATED	***572 WARREN ST***	***0 - 1/8 (0.000 mi.)***	***M57***	***86***
Site ID: 115495				
Spill Number/Closed Date: 9105220 / 2005-03-08				
D GAVER & SONS INC	***267 DOUGLASS ST***	***0 - 1/8 (0.000 mi.)***	***F141***	***242***
Site ID: 104086				
Spill Number/Closed Date: 8800904 / 1992-10-02				
126 4TH AVENUE - MIS	126 4TH AVENUE	0 - 1/8 (0.000 mi.)	O175	328
Site ID: 261276				
Spill Number/Closed Date: 9505523 / 2013-01-17				
280 DOUGLAS STREET	***280 DOUGLAS STREET***	***0 - 1/8 (0.000 mi.)***	***AD313***	***649***
Site ID: 160988				
Spill Number/Closed Date: 9410669 / 1995-03-10				
AJR (COMMERCIAL BLDG	599 DEGRAW ST	0 - 1/8 (0.000 mi.)	AD316	655
Site ID: 343388				
Spill Number/Closed Date: 0500453 / 2005-04-28				
280 DOUGLAS ST/PENSK	280 DOUGLAS ST/PENSK	0 - 1/8 (0.000 mi.)	AD371	785

Site ID: 280189
Spill Number/Closed Date: 9112095 / 1992-03-03

HESS STATION #32530	***204-222 4TH AVENUE***	***0 - 1/8 (0.000 mi.)***	***AA409***	***862***
Site ID: 204687				
Spill Number/Closed Date: 9515732 / 1997-06-11				
66 FOURTH STREET	***66 4TH STREET***	***0 - 1/8 (0.000 mi.)***	***AN550***	***1153***
Site ID: 228322				
Spill Number/Closed Date: 0106619 / 2003-11-17				
540 PRESIDENT STREET	540 PRESIDENT STREET	0 - 1/8 (0.000 mi.)	AK553	1160
Site ID: 262667				
Spill Number/Closed Date: 9211878 / 1993-01-18				
4TH & SACKETT STREET	4TH & SACKETT STREET	0 - 1/8 (0.000 mi.)	AA615	1266
Site ID: 221268				
Spill Number/Closed Date: 9113310 / 1994-08-03				
KAM SERVICE CENTER I	***363 4TH AVE***	***0 - 1/8 (0.000 mi.)***	***BI744***	***1554***
Site ID: 90896				
Spill Number/Closed Date: 8901904 / 2016-02-04				
U-HAUL	259 6TH ST	0 - 1/8 (0.000 mi.)	BI746	1589
Site ID: 225909				
Spill Number/Closed Date: 9412186 / 2006-03-13				
TTF	300 10TH ST	0 - 1/8 (0.000 mi.)	BL789	1674
Site ID: 499901				
Spill Number/Closed Date: 1406432 / 2014-11-13				
FERRANTINO & CO	278 6TH ST	S 0 - 1/8 (0.004 mi.)	BI897	1819
Site ID: 304152				
Spill Number/Closed Date: 9705330 / 2011-08-01				
341 BERGEN ST	341 BERGEN ST	NE 0 - 1/8 (0.007 mi.)	P921	1844
Site ID: 66262				
Spill Number/Closed Date: 9706573 / 1998-04-30				
DEL'S AUTO REPAIR	70 2ND ST/NEW UTRECH	W 0 - 1/8 (0.021 mi.)	CC1035	2062
Site ID: 319396				
Spill Number/Closed Date: 9713407 / 2003-03-03				
236 8TH ST	236 8TH ST	S 0 - 1/8 (0.029 mi.)	CA1086	2132
Site ID: 211107				
Spill Number/Closed Date: 9508664 / 1995-10-16				
OCEAN SUPPLY CO	437 3RD AVE	SSW 0 - 1/8 (0.037 mi.)	CH1140	2197
Site ID: 306200				
Spill Number/Closed Date: 9905579 / 1999-09-22				
WYCKOFF GARDENS -NYC	272 WYCKOFF STREET	NNE 0 - 1/8 (0.046 mi.)	CY1204	2288
Site ID: 145838				
Spill Number/Closed Date: 9010808 / 2004-01-08				
WYCKOFF GARDENS -NYC	***272 WYCKOFF STREET***	***NNE 0 - 1/8 (0.046 mi.)***	***CY1205***	***2290***
Site ID: 145839				
Spill Number/Closed Date: 9307448 / 2004-01-08				
7 3RD STREET	***7 3RD STREET***	***W 0 - 1/8 (0.050 mi.)***	***CS1256***	***2374***
Site ID: 235850				
Spill Number/Closed Date: 9112287 / 2002-12-27				
244A 13TH STREET	244A 13TH STREET	S 0 - 1/8 (0.058 mi.)	BZ1328	2497
Site ID: 131864				

Spill Number/Closed Date: 9210439 / 1992-12-10

STELLAR 341 LLC	***341 10TH STREET***	***S 0 - 1/8 (0.060 mi.)***	***DC1358***	***2543***
Site ID: 339044				
Spill Number/Closed Date: 0413183 / 2005-11-09				
SINSI RESIDENCE	112 ST MARKS PL	ENE 0 - 1/8 (0.062 mi.)	DH1377	2576
Site ID: 208826				
Spill Number/Closed Date: 9600499 / 1996-04-11				
APPT BUILDING	243-249 13TH STREET	S 0 - 1/8 (0.064 mi.)	BZ1382	2582
Site ID: 394373				
Spill Number/Closed Date: 0712715 / 2008-06-04				
105 3RD AVE/BROOKLYN	***105 3RD AVENUE***	***NE 0 - 1/8 (0.067 mi.)***	***CR1392***	***2596***
Site ID: 327377				
Spill Number/Closed Date: 9210549 / 1998-11-12				
187 15TH ST	187 15TH ST	S 0 - 1/8 (0.072 mi.)	CK1440	2675
Site ID: 173608				
Spill Number/Closed Date: 9800504 / 1998-04-13				

Lower Elevation	Address	Direction / Distance	Map ID	Page
SPILL NUMBER 0212934	233 BUTLER ST	0 - 1/8 (0.000 mi.)	D107	185
Site ID: 180335				
Spill Number/Closed Date: 0212934 / 2003-09-03				
MCP PRESIDENT STREET	***473 PRESIDENT ST***	***0 - 1/8 (0.000 mi.)***	***Z224***	***445***
Site ID: 323409				
Spill Number/Closed Date: 9412605 / Not Reported				
VERIZON	***318 NEVINS STREET***	***0 - 1/8 (0.000 mi.)***	***Z265***	***535***
Site ID: 164586				
Spill Number/Closed Date: 0306012 / 2003-10-02				
325 NEVINS STREET	325 NEVINS STREET	0 - 1/8 (0.000 mi.)	Z290	609
Site ID: 266812				
Site ID: 266813				
Spill Number/Closed Date: 9501568 / 1995-05-08				
Spill Number/Closed Date: 9508359 / 1995-10-09				
NYNEX	***175 3RD STREET***	***0 - 1/8 (0.000 mi.)***	***AU530***	***1088***
Site ID: 103805				
Spill Number/Closed Date: 9208180 / 1992-10-15				
GOWANAS HOUSING -NYC	238 BOND ST	NNW 0 - 1/8 (0.008 mi.)	G928	1856
Site ID: 224675				
Site ID: 197021				
Spill Number/Closed Date: 0201191 / 2008-09-23				
Spill Number/Closed Date: 0201330 / 2005-12-23				
ALL BORO'S	200 3RD ST	SSW 0 - 1/8 (0.008 mi.)	BB940	1911
Site ID: 253671				
Spill Number/Closed Date: 9702117 / 1999-08-22				
11TH ST. & 2ND AVE.	***11TH ST/2ND AVE***	***SW 0 - 1/8 (0.046 mi.)***	***CB1200***	***2278***
Site ID: 296990				
Spill Number/Closed Date: 9214380 / 2003-09-01				

State and tribal registered storage tank lists

NY UST: The Underground Storage Tank database contains registered USTs. USTs are regulated under Subtitle I of the Resource Conservation and Recovery Act (RCRA). The data come from the Department of Environmental Conservation's Petroleum Bulk Storage (PBS) Database

A review of the NY UST list, as provided by EDR, has revealed that there are 56 NY UST sites within approximately 0.075 miles of the target property.

Equal/Higher Elevation	Address	Direction / Distance	Map ID	Page
479 BALTIC ST Database: UST, Date of Government Version: 02/11/2019	479 BALTIC STREET	0 - 1/8 (0.000 mi.)	D19	30
259 BOND STREET Database: UST, Date of Government Version: 02/11/2019	259 BOND STREET	0 - 1/8 (0.000 mi.)	I32	48
BAYSIDE FUEL OIL COR Database: UST, Date of Government Version: 02/11/2019	267 BOND STREET	0 - 1/8 (0.000 mi.)	I63	93
572 WARREN STREET (W Database: UST, Date of Government Version: 02/11/2019	572 WARREN STREET	0 - 1/8 (0.000 mi.)	M85	157
160 3RD AVENUE Database: UST, Date of Government Version: 02/11/2019	160 3RD AVENUE	0 - 1/8 (0.000 mi.)	H115	195
SUDANCO GAS STATION, Database: UST, Date of Government Version: 02/11/2019	169 THIRD AVENUE	0 - 1/8 (0.000 mi.)	H118	202
D GAVER & SONS INC Database: UST, Date of Government Version: 02/11/2019	***267 DOUGLASS ST***	***0 - 1/8 (0.000 mi.)***	***F141***	***242***
NORTHLAND MARKETING Database: UST, Date of Government Version: 02/11/2019	126 FOURTH AVENUE	0 - 1/8 (0.000 mi.)	O173	317
BP SERVICE STATION # Database: UST, Date of Government Version: 02/11/2019	164 FOURTH AVENUE	0 - 1/8 (0.000 mi.)	T206	393
BAYSIDE FUEL OIL CO. Database: UST, Date of Government Version: 02/11/2019	498-502 SACKETT STRE	0 - 1/8 (0.000 mi.)	R215	425
A & A BRAKE CO INC Database: UST, Date of Government Version: 02/11/2019	560 SACKETT STREET	0 - 1/8 (0.000 mi.)	W217	427
BROOKLYN HEIGHTS - R Database: UST, Date of Government Version: 02/11/2019	347 BOND STREET	0 - 1/8 (0.000 mi.)	U237	483
RYDER TRUCK RENTAL, Database: UST, Date of Government Version: 02/11/2019	280 DOUGLASS STREET	0 - 1/8 (0.000 mi.)	AD322	663
A SHAMOSH Database: UST, Date of Government Version: 02/11/2019	***620-628 DEGRAW STREE***	***0 - 1/8 (0.000 mi.)***	***AA358***	***759***
617 SACKETT STREET R Database: UST, Date of Government Version: 02/11/2019	617 SACKETT STREET	0 - 1/8 (0.000 mi.)	AA360	769
SPEEDWAY # 7835 Database: UST, Date of Government Version: 02/11/2019	204-222 FOURTH AVENU	0 - 1/8 (0.000 mi.)	AA386	802
ROMAN CATHOLIC CHURC Database: UST, Date of Government Version: 02/11/2019	522 CARROLL ST	0 - 1/8 (0.000 mi.)	AP393	840
P.S. 372 (OUR LADY O Database: UST, Date of Government Version: 02/11/2019	512 CARROLL STREET	0 - 1/8 (0.000 mi.)	AK505	1047
CLARIN TRUCK LEASING Database: UST, Date of Government Version: 02/11/2019	312 3RD AVE	0 - 1/8 (0.000 mi.)	AT522	1072
66 FOURTH STREET Database: UST, Date of Government Version: 02/11/2019	***66 4TH STREET***	***0 - 1/8 (0.000 mi.)***	***AN550***	***1153***

EXECUTIVE SUMMARY

Equal/Higher Elevation	Address	Direction / Distance	Map ID	Page
NORTH PETROLEUM CORP	***275 FOURTH AVE***	***0 - 1/8 (0.000 mi.)***	***AZ638***	***1329***
Database: UST, Date of Government Version: 02/11/2019				
PARKSIDE SERVICE CEN	340 4TH AVENUE	0 - 1/8 (0.000 mi.)	BG726	1502
Database: UST, Date of Government Version: 02/11/2019				
BP SS # 13397	363 FOURTH AVENUE	0 - 1/8 (0.000 mi.)	BI729	1519
Database: UST, Date of Government Version: 02/11/2019				
SUSAN MAINTENANCE CO	374 4TH AVENUE	0 - 1/8 (0.000 mi.)	BG737	1543
Database: UST, Date of Government Version: 02/11/2019				
U-HAUL CO OF METRO N	259 6TH STREET	0 - 1/8 (0.000 mi.)	BI760	1605
Database: UST, Date of Government Version: 02/11/2019				
343 4TH AVENUE	343 4TH AVENUE	0 - 1/8 (0.000 mi.)	BG761	1609
Database: UST, Date of Government Version: 02/11/2019				
PEP BOYS #0247	354 4TH AVENUE	0 - 1/8 (0.000 mi.)	BG769	1635
Database: UST, Date of Government Version: 02/11/2019				
383-394 4TH AVE.	***383-393 4TH AVE 278***	***0 - 1/8 (0.000 mi.)***	***BI794***	***1677***
Database: UST, Date of Government Version: 02/11/2019				
FIRE HOUSE ENGINE 23	395 FOURTH AVENUE	0 - 1/8 (0.000 mi.)	BI801	1690
Database: UST, Date of Government Version: 02/11/2019				
ST. THOMAS AQUINAS C	249 9TH STREET	0 - 1/8 (0.000 mi.)	BM803	1692
Database: UST, Date of Government Version: 02/11/2019				
485 - 487 4TH AVENUE	485-487 4TH AVENUE	0 - 1/8 (0.000 mi.)	BO811	1702
Database: UST, Date of Government Version: 02/11/2019				
FORMER STRAUSS AUTO	535 4TH AVENUE	0 - 1/8 (0.000 mi.)	BP824	1728
Database: UST, Date of Government Version: 02/11/2019				
500 FOURTH AVENUE	500 FOURTH AVENUE	0 - 1/8 (0.000 mi.)	BO836	1754
Database: UST, Date of Government Version: 02/11/2019				
J & I MAINT CORP.	341 BERGEN STREET	NE 0 - 1/8 (0.007 mi.)	P919	1841
Database: UST, Date of Government Version: 02/11/2019				
111 THIRD ST	111 3RD STREET	WSW 0 - 1/8 (0.010 mi.)	AS954	1937
Database: UST, Date of Government Version: 02/11/2019				
168 DOUGLASS STREET	168 DOUGLASS STREET	NNW 0 - 1/8 (0.031 mi.)	I1092	2141
Database: UST, Date of Government Version: 02/11/2019				
WYCKOFF GARDENS	272 WYCKOFF STREET	NNE 0 - 1/8 (0.046 mi.)	CY1203	2285
Database: UST, Date of Government Version: 02/11/2019				
LEE BROTHERS AUTO AN	375 SMITH STREET	W 0 - 1/8 (0.059 mi.)	DI1349	2526
Database: UST, Date of Government Version: 02/11/2019				
STELLAR 341 LLC	***341 10TH STREET***	***S 0 - 1/8 (0.060 mi.)***	***DC1358***	***2543***
Database: UST, Date of Government Version: 02/11/2019				
PS K710	168 8TH STREET	SSW 0 - 1/8 (0.061 mi.)	DL1368	2562
Database: UST, Date of Government Version: 02/11/2019				
SUNSET PARK MANUFACT	168 7TH STREET	SSW 0 - 1/8 (0.061 mi.)	CH1370	2566
Database: UST, Date of Government Version: 02/11/2019				
ST MARY STAR OF THE	467 COURT ST	W 0 - 1/8 (0.067 mi.)	DA1393	2598
Database: UST, Date of Government Version: 02/11/2019				
FORMER GASOLINE SERV	447 THIRD AVE	SSW 0 - 1/8 (0.069 mi.)	CH1405	2616
Database: UST, Date of Government Version: 02/11/2019				

Lower Elevation	Address	Direction / Distance	Map ID	Page
L.C.R. TRUCKING LLC Database: UST, Date of Government Version: 02/11/2019	241 DOUGLAS STREET	0 - 1/8 (0.000 mi.)	G33	50
233 BUTLER ST Database: UST, Date of Government Version: 02/11/2019	233 BUTLER STREET	0 - 1/8 (0.000 mi.)	D122	209
GOWANUS PUMPING STAT Database: UST, Date of Government Version: 02/11/2019	201 DOUGLASS STREET	0 - 1/8 (0.000 mi.)	G176	335
GOWANUS CANAL NORTHS Database: UST, Date of Government Version: 02/11/2019	495-505 SACKETT STRE	0 - 1/8 (0.000 mi.)	R179	341
PETROLEUM TANK CLEAN Database: UST, Date of Government Version: 02/11/2019	236 BUTLER STREET	0 - 1/8 (0.000 mi.)	L186	347
SOUTH BROOKLYN REALT Database: UST, Date of Government Version: 02/11/2019	301 NEVINS STREET	0 - 1/8 (0.000 mi.)	W226	449
VERIZON NEW YORK INC Database: UST, Date of Government Version: 02/11/2019	318 NEVINS STREET	0 - 1/8 (0.000 mi.)	Z268	553
T E CONKLIN BRASS&CO Database: UST, Date of Government Version: 02/11/2019	270 NEVINS STREET	0 - 1/8 (0.000 mi.)	W276	567
450-460 UNION STREET Database: UST, Date of Government Version: 02/11/2019	450-460 UNION STREET	0 - 1/8 (0.000 mi.)	AB365	779
GOWANUS HOUSES Database: UST, Date of Government Version: 02/11/2019	238 BOND STREET	NNW 0 - 1/8 (0.008 mi.)	G929	1859
220 3RD STREET Database: UST, Date of Government Version: 02/11/2019	220 3RD STREET	SSW 0 - 1/8 (0.009 mi.)	BF949	1926
MCIZ CORP. GARAGE & Database: UST, Date of Government Version: 02/11/2019	15 2ND AVENUE	SW 0 - 1/8 (0.052 mi.)	CB1290	2431
RED HOOK CONCRETE LO Database: UST, Date of Government Version: 02/11/2019	SMITH ST / 9TH ST	WSW 0 - 1/8 (0.054 mi.)	CZ1301	2455

NY CBS UST: Chemical Bulk Storage Database. Registration data collected as required by 6 NYCRR Part 596. It includes facilities storing hazardous substances listed in 6 NYCRR Part 597, in aboveground tanks with capacities of 185 gallons or greater, and/or in underground tanks of any size. Includes facilities registered (and closed) since effective date of CBS regulations (July 15, 1988) through the date request is processed.

A review of the NY CBS UST list, as provided by EDR, and dated 01/01/2002 has revealed that there is 1 NY CBS UST site within approximately 0.075 miles of the target property.

Equal/Higher Elevation	Address	Direction / Distance	Map ID	Page
WESLEY LACQUER CORP Facility Status: 3 Id/Status: 2-000126 Tank Status: 2	***95 FOURTH ST***	***0 - 1/8 (0.000 mi.)***	***AO460***	***982***

EXECUTIVE SUMMARY

NY MOSF UST: Major Oil Storage Facilities Database. Facilities are licensed pursuant to Article 12 of the Navigation Law, 6 NYCRR Part 610 and 17 NYCRR Part 30. These facilities may be onshore facilities or vessels, with petroleum storage capacities of 400,000 gallons or greater. Includes MOSF's licensed or closed since April 1, 1986, (responsibility was transferred from DOT on October 13, 1985) plus available data obtained from DOT facilities licensed since Article 12 became law on April 1, 1978.

A review of the NY MOSF UST list, as provided by EDR, and dated 01/01/2002 has revealed that there is 1 NY MOSF UST site within approximately 0.075 miles of the target property.

Lower Elevation	Address	Direction / Distance	Map ID	Page
BAYSIDE FUEL OIL DEP	510 SACKETT ST.	0 - 1/8 (0.000 mi.)	R197	383

NY MOSF: These facilities may be onshore facilities or vessels, with petroleum storage capacities of 400,000 gallons or greater.

A review of the NY MOSF list, as provided by EDR, and dated 02/11/2019 has revealed that there is 1 NY MOSF site within approximately 0.075 miles of the target property.

Lower Elevation	Address	Direction / Distance	Map ID	Page
BAYSIDE FUEL OIL DEP	***510 SACKETT ST***	***0 - 1/8 (0.000 mi.)***	***R330***	***678***
Tank Status: Unregulated/Closed Facility Id: 2-1220				

NY CBS: These facilities store regulated hazardous substances in aboveground tanks with capacities of 185 gallons or greater, and/or in underground tanks of any size

A review of the NY CBS list, as provided by EDR, and dated 02/11/2019 has revealed that there are 3 NY CBS sites within approximately 0.075 miles of the target property.

Equal/Higher Elevation	Address	Direction / Distance	Map ID	Page
WESLEY LACQUER CORP	***95 FOURTH ST***	***0 - 1/8 (0.000 mi.)***	***AO460***	***982***
Facility Status: Unregulated/Closed CBS Number: 2-000126				
PEP BOYS #0247	***354 4TH AVE***	***0 - 1/8 (0.000 mi.)***	***BG745***	***1588***
Facility Status: Unregulated/Closed CBS Number: 2-000417				

Lower Elevation	Address	Direction / Distance	Map ID	Page
DOUGLAS & DEGRAW	***NEVINS ST, DOUGLAS S***	***0 - 1/8 (0.000 mi.)***	***K37***	***54***
Facility Status: Inactive CBS Number: 2-000136				

NY AST: The Aboveground Storage Tank database contains registered ASTs. The data come from the Department of Environmental Conservation's Petroleum Bulk Storage (PBS) Database.

A review of the NY AST list, as provided by EDR, has revealed that there are 58 NY AST sites within approximately 0.075 miles of the target property.

Equal/Higher Elevation	Address	Direction / Distance	Map ID	Page
BAYSIDE FUEL OIL DEP	***267 BOND STREET***	***0 - 1/8 (0.000 mi.)***	***I64***	***103***
Database: AST, Date of Government Version: 02/11/2019				

Facility Id: 2-017574

CHOCK FULL O'NUTS CO Database: AST, Date of Government Version: 02/11/2019 Facility Id: 2-151823	588 BALTIC STREET	0 - 1/8 (0.000 mi.)	O88	161
NEVINS STREET SUBSTA Database: AST, Date of Government Version: 02/11/2019 Facility Id: 2-611037	223 NEVINS STREET	0 - 1/8 (0.000 mi.)	E150	281
BAYSIDE FUEL OIL CO. Database: AST, Date of Government Version: 02/11/2019 Facility Id: 2-017590	498-502 SACKETT STRE	0 - 1/8 (0.000 mi.)	R222	438
BROOKLYN HEIGHTS - R Database: AST, Date of Government Version: 02/11/2019 Facility Id: 2-610081	347 BOND STREET	0 - 1/8 (0.000 mi.)	U236	481
363 BOND ST Database: AST, Date of Government Version: 02/11/2019 Facility Id: 2-612120	363 BOND STREET	0 - 1/8 (0.000 mi.)	AH308	640
A & A BRAKE CO INC Database: AST, Date of Government Version: 02/11/2019 Facility Id: 2-604492	560 SACKETT STREET	0 - 1/8 (0.000 mi.)	W321	661
A SHAMOSH Database: AST, Date of Government Version: 02/11/2019 Facility Id: 2-611758	***620-628 DEGRAW STREE***	***0 - 1/8 (0.000 mi.)***	***AA358***	***759***
RIDGE COMPLETE AUTO Database: AST, Date of Government Version: 02/11/2019 Facility Id: 2-611243	264 THIRD AVENUE	0 - 1/8 (0.000 mi.)	Y372	786
505 CARROLL ST. Database: AST, Date of Government Version: 02/11/2019 Facility Id: 2-602516	505 CARROLL STREET	0 - 1/8 (0.000 mi.)	AK408	860
L&B AUTO REPAIR CORP Database: AST, Date of Government Version: 02/11/2019 Facility Id: 2-606714	245 4TH AVENUE	0 - 1/8 (0.000 mi.)	AL427	909
L.L.L. AUTO REPAIR I Database: AST, Date of Government Version: 02/11/2019 Facility Id: 2-610816	528 PRESIDENT STREET	0 - 1/8 (0.000 mi.)	AK481	1018
P.S. 372 (OUR LADY O Database: AST, Date of Government Version: 02/11/2019 Facility Id: 2-267562	512 CARROLL STREET	0 - 1/8 (0.000 mi.)	AK521	1070
276 3RD AVENUE Database: AST, Date of Government Version: 02/11/2019 Facility Id: 2-608461	276 THIRD AVENUE	0 - 1/8 (0.000 mi.)	AM587	1225
HOLYLAND AUTO REPAIR Database: AST, Date of Government Version: 02/11/2019 Facility Id: 2-605796	637 UNION STREET	0 - 1/8 (0.000 mi.)	AF591	1232
NORTH PETROLEUM CORP Database: AST, Date of Government Version: 02/11/2019 Facility Id: 2-241849	***275 FOURTH AVE***	***0 - 1/8 (0.000 mi.)***	***AZ638***	***1329***
PEP BOYS #0247 Database: AST, Date of Government Version: 02/11/2019 Facility Id: 2-032301	354 4TH AVENUE	0 - 1/8 (0.000 mi.)	BG743	1552
PARK SLOPE U-HAUL RE Database: AST, Date of Government Version: 02/11/2019	389 3RD AVENUE	0 - 1/8 (0.000 mi.)	BF766	1628

Facility Id: 2-612146

SUSAN MAINTENANCE CO Database: AST, Date of Government Version: 02/11/2019 Facility Id: 2-611328	374 4TH AVENUE	0 - 1/8 (0.000 mi.)	BG767	1630
PUBLIC SCHOOL 763 - Database: AST, Date of Government Version: 02/11/2019 Facility Id: 2-219983	211 8TH STREET	0 - 1/8 (0.000 mi.)	BM772	1644
APARTMENT HOUSE Database: AST, Date of Government Version: 02/11/2019 Facility Id: 2-404926	300/04 10TH ST	0 - 1/8 (0.000 mi.)	BL776	1651
FIRE HOUSE ENGINE 23 Database: AST, Date of Government Version: 02/11/2019 Facility Id: 2-600512	395 FOURTH AVENUE	0 - 1/8 (0.000 mi.)	BI781	1656
383-394 4TH AVE. Database: AST, Date of Government Version: 02/11/2019 Facility Id: 2-603857	***383-393 4TH AVE 278***	***0 - 1/8 (0.000 mi.)***	***BI794***	***1677***
PUBLIC SCHOOL 124-BR Database: AST, Date of Government Version: 02/11/2019 Facility Id: 2-606290	515 4TH AVE	0 - 1/8 (0.000 mi.)	BP829	1741
J & I MAINT CORP. Database: AST, Date of Government Version: 02/11/2019 Facility Id: 2-247685	341 BERGEN STREET	NE 0 - 1/8 (0.007 mi.)	P922	1845
GEM PROPERTY, LLC Database: AST, Date of Government Version: 02/11/2019 Facility Id: 2-600052	219 13TH STREET	SSW 0 - 1/8 (0.008 mi.)	BO927	1854
2 FAMILY HOUSE Database: AST, Date of Government Version: 02/11/2019 Facility Id: 2-201928	557 CARROLL ST	SE 0 - 1/8 (0.008 mi.)	AL931	1862
568 PACIFIC ST Database: AST, Date of Government Version: 02/11/2019 Facility Id: 2-207063	568 PACIFIC STREET	NE 0 - 1/8 (0.009 mi.)	BU945	1917
CHURCH OF THE REDEEM Database: AST, Date of Government Version: 02/11/2019 Facility Id: 2-606402	24 4TH AVE	NE 0 - 1/8 (0.012 mi.)	B965	1952
REGENCY SERVICE CART Database: AST, Date of Government Version: 02/11/2019 Facility Id: 2-005428	337 CARROLL ST	WNW 0 - 1/8 (0.012 mi.)	BW967	1958
SAMBA TRANSMISSION A Database: AST, Date of Government Version: 02/11/2019 Facility Id: 2-611261	424 3RD AVE	SSW 0 - 1/8 (0.014 mi.)	BJ1000	2006
CON EDISON Database: AST, Date of Government Version: 02/11/2019 Facility Id: 2-322555	***204 14TH ST***	***SSW 0 - 1/8 (0.016 mi.)***	***BP1013***	***2021***
223-13 STREET CORP. Database: AST, Date of Government Version: 02/11/2019 Facility Id: 2-482765	223 13TH STREET	SSW 0 - 1/8 (0.017 mi.)	BZ1021	2034
P.S. 133 Database: AST, Date of Government Version: 02/11/2019 Facility Id: 2-604210	375 BUTLER STREET	ENE 0 - 1/8 (0.022 mi.)	S1038	2065

Facility Id: 2-604353

225 13TH STREET	225 13TH ST	SSW 0 - 1/8 (0.022 mi.)	BZ1040	2072
Database: AST, Date of Government Version: 02/11/2019 Facility Id: 2-200808				
BKLYN HS OF THE ARTS	345 DEAN STREET	NE 0 - 1/8 (0.023 mi.)	B1048	2082
Database: AST, Date of Government Version: 02/11/2019 Facility Id: 2-606324				
DSA 288 6TH STREET L	288 SIXTH ST	S 0 - 1/8 (0.024 mi.)	BI1062	2104
Database: AST, Date of Government Version: 02/11/2019 Facility Id: 2-611564				
NEW MILLENNIUM MOTOR	436 3RD AVENUE	SSW 0 - 1/8 (0.025 mi.)	CH1063	2106
Database: AST, Date of Government Version: 02/11/2019 Facility Id: 2-611336				
HUNT LOFT LLC	204 HUNTINGTON STREE	WSW 0 - 1/8 (0.028 mi.)	BQ1083	2129
Database: AST, Date of Government Version: 02/11/2019 Facility Id: 2-606452				
HOLY FAMILY RC CHURC	205 14TH STREET	SSW 0 - 1/8 (0.035 mi.)	CK1116	2168
Database: AST, Date of Government Version: 02/11/2019 Facility Id: 2-214876				
125 3RD AVENUE	125 3RD AVENUE	NE 0 - 1/8 (0.038 mi.)	CR1147	2207
Database: AST, Date of Government Version: 02/11/2019 Facility Id: 2-612434				
S. MILLER INC.	200 SIXTH STREET	SSW 0 - 1/8 (0.041 mi.)	CW1170	2236
Database: AST, Date of Government Version: 02/11/2019 Facility Id: 2-286397				
252 12TH STREET	252 12TH STREET	S 0 - 1/8 (0.052 mi.)	BZ1288	2425
Database: AST, Date of Government Version: 02/11/2019 Facility Id: 2-610588				
ISLAMIC BROTHERHOOD,	552 ATLANTIC AVE	NE 0 - 1/8 (0.059 mi.)	CT1351	2532
Database: AST, Date of Government Version: 02/11/2019 Facility Id: 2-610927				
STELLAR 341 LLC	***341 10TH STREET***	***S 0 - 1/8 (0.060 mi.)***	***DC1358***	***2543***
Database: AST, Date of Government Version: 02/11/2019 Facility Id: 2-115886				
SUNSET PARK MANUFACT	168 7TH STREET	SSW 0 - 1/8 (0.061 mi.)	CH1372	2569
Database: AST, Date of Government Version: 02/11/2019 Facility Id: 2-600004				
243-249 13TH ST INVE	243-249 13TH STREET	S 0 - 1/8 (0.064 mi.)	BZ1383	2583
Database: AST, Date of Government Version: 02/11/2019 Facility Id: 2-608346				
ST MARY STAR OF THE	467 COURT ST	W 0 - 1/8 (0.067 mi.)	DA1394	2600
Database: AST, Date of Government Version: 02/11/2019 Facility Id: 2-306266				
88 16TH STREET	88 16TH STREET	SSW 0 - 1/8 (0.067 mi.)	DJ1400	2609
Database: AST, Date of Government Version: 02/11/2019 Facility Id: 2-467294				

Lower Elevation	Address	Direction / Distance	Map ID	Page
SANITATION REPAIRS,	234 BUTLER STREET	0 - 1/8 (0.000 mi.)	L41	60
Database: AST, Date of Government Version: 02/11/2019				

Facility Id: 2-609478

PETROLEUM TANK CLEAN Database: AST, Date of Government Version: 02/11/2019 Facility Id: 2-399760	236 BUTLER STREET	0 - 1/8 (0.000 mi.)	L49	73
255 BUTLER LLC Database: AST, Date of Government Version: 02/11/2019 Facility Id: 2-295329	***255 BUTLER STREET***	***0 - 1/8 (0.000 mi.)***	***L142***	***246***
GOWANUS PUMPING STAT Database: AST, Date of Government Version: 02/11/2019 Facility Id: 2-456217	201 DOUGLASS STREET	0 - 1/8 (0.000 mi.)	G168	311
543 UNION STREET Database: AST, Date of Government Version: 02/11/2019 Facility Id: 2-608359	543 UNION STREET	0 - 1/8 (0.000 mi.)	W242	496
VERIZON NEW YORK INC Database: AST, Date of Government Version: 02/11/2019 Facility Id: 2-344265	318 NEVINS STREET	0 - 1/8 (0.000 mi.)	Z267	552
ADMIRAL METALS Database: AST, Date of Government Version: 02/11/2019 Facility Id: 2-483001	270 NEVINS STREET	0 - 1/8 (0.000 mi.)	W317	657
ENTERPRISE TRANSPORT Database: AST, Date of Government Version: 02/11/2019 Facility Id: 2-612241	142 2ND STREET	0 - 1/8 (0.000 mi.)	AJ559	1167
MCIZ CORP. GARAGE & Database: AST, Date of Government Version: 02/11/2019 Facility Id: 2-456101	15 2ND AVENUE	SW 0 - 1/8 (0.052 mi.)	CB1291	2441

NY CBS AST: Chemical Bulk Storage Database. Registration data collected as required by 6 NYCRR Part 596. It includes facilities storing hazardous substances listed in 6 NYCRR Part 597, in aboveground tanks with capacities of 185 gallons or greater, and/or in underground tanks of any size. Includes facilities registered (and closed) since effective date of CBS regulations (July 15, 1988) through the date request is processed.

A review of the NY CBS AST list, as provided by EDR, and dated 01/01/2002 has revealed that there is 1 NY CBS AST site within approximately 0.075 miles of the target property.

Lower Elevation	Address	Direction / Distance	Map ID	Page
DOUGLAS & DEGRAW Facility Status: 1 Facility Status: 1 CBS Number: 2-000136	***NEVINS ST, DOUGLAS S***	***0 - 1/8 (0.000 mi.)***	***K37***	***54***

NY TANKS: This database contains records of facilities that are or have been regulated under Bulk Storage Program. Tank information for these facilities may not be releasable by the state agency.

A review of the NY TANKS list, as provided by EDR, has revealed that there are 4 NY TANKS sites within approximately 0.075 miles of the target property.

Equal/Higher Elevation	Address	Direction / Distance	Map ID	Page
SJ FUEL CO. INC. Database: TANKS, Date of Government Version: 02/11/2019	601 UNION STREET	0 - 1/8 (0.000 mi.)	V251	509

Facility Id: 2-601627
Site Status: Active

THIRD AVENUE YARD ***222 FIRST STREET*** ***0 - 1/8 (0.000 mi.)*** ***BA692*** ***1423***
Database: TANKS, Date of Government Version: 02/11/2019
Facility Id: 2-452726
Site Status: Active

Lower Elevation	Address	Direction / Distance	Map ID	Page
ADAMS BOOK CO. INC. Database: TANKS, Date of Government Version: 02/11/2019 Facility Id: 2-605467 Site Status: Active	537 SACKETT ST	0 - 1/8 (0.000 mi.)	AG304	635
VERIZON NEW YORK INC Database: TANKS, Date of Government Version: 02/11/2019 Facility Id: 2-344133 Site Status: Active	175 THIRD STREET	0 - 1/8 (0.000 mi.)	AU533	1094

State and tribal institutional control / engineering control registries

NY ENG CONTROLS: Environmental Remediation sites that have engineering controls in place.

A review of the NY ENG CONTROLS list, as provided by EDR, and dated 11/12/2018 has revealed that there are 4 NY ENG CONTROLS sites within approximately 0.075 miles of the target property.

Equal/Higher Elevation	Address	Direction / Distance	Map ID	Page
388 CARROLL STREET A Site Code: 478612	***388 CARROLL STREET A***	***0 - 1/8 (0.000 mi.)***	***U347***	***710***
365 BOND STREET Site Code: 478842	***365 BOND STREET***	***0 - 1/8 (0.000 mi.)***	***AH547***	***1117***

Lower Elevation	Address	Direction / Distance	Map ID	Page
GOWANUS VILLAGE I Site Code: 332623	***153 2ND ST A/K/A 322***	***0 - 1/8 (0.000 mi.)***	***583***	***1202***
190-220 THIRD STREET Site Code: 333299	***214 3RD ST***	***SSW 0 - 1/8 (0.008 mi.)***	***BB933***	***1864***

Environmental Remediation sites that have institutional controls in place.

A review of the NY INST CONTROL list, as provided by EDR, and dated 11/12/2018 has revealed that there are 4 NY INST CONTROL sites within approximately 0.075 miles of the target property.

Equal/Higher Elevation	Address	Direction / Distance	Map ID	Page
388 CARROLL STREET A Site Code: 478612	***388 CARROLL STREET A***	***0 - 1/8 (0.000 mi.)***	***U347***	***710***
365 BOND STREET Site Code: 478842	***365 BOND STREET***	***0 - 1/8 (0.000 mi.)***	***AH547***	***1117***

Lower Elevation	Address	Direction / Distance	Map ID	Page
GOWANUS VILLAGE I	153 2ND ST A/K/A 322	0 - 1/8 (0.000 mi.)	AJ457	955

Site Code: 332623

190-220 THIRD STREET	***214 3RD ST***	***SSW 0 - 1/8 (0.008 mi.)***	***BB933***	***1864***
Site Code: 333299				

State and tribal voluntary cleanup sites

NY VCP: Voluntary Cleanup Agreements. The voluntary remedial program uses private monies to get contaminated sites remediated to levels allowing for the sites' productive use. The program covers virtually any kind of site and contamination.

A review of the NY VCP list, as provided by EDR, has revealed that there are 7 NY VCP sites within approximately 0.075 miles of the target property.

Equal/Higher Elevation	Address	Direction / Distance	Map ID	Page
243 & 245 4TH AVENUE	243 & 245 4TH AVENUE	0 - 1/8 (0.000 mi.)	AL412	877
Database: VCP NYC, Date of Government Version: 12/14/2018				
K - CITIZENS MGP - C	***5TH STREET & SMITH S***	***0 - 1/8 (0.000 mi.)***	***AV466***	***993***
Database: VCP, Date of Government Version: 11/12/2018				
Site Code: 58076				
269-271 4TH AVENUE	269-271 4TH AVENUE	0 - 1/8 (0.000 mi.)	AZ617	1269
Database: VCP NYC, Date of Government Version: 12/14/2018				
275 4TH AVENUE	275 4TH AVENUE	0 - 1/8 (0.000 mi.)	AZ694	1430
Database: VCP NYC, Date of Government Version: 12/14/2018				
566 CARROLL STREET	566 CARROLL STREET	SE 0 - 1/8 (0.002 mi.)	AL886	1806
Database: VCP NYC, Date of Government Version: 12/14/2018				
125 THIRD AVENUE	125 THIRD AVENUE	NE 0 - 1/8 (0.038 mi.)	CR1148	2209
Database: VCP NYC, Date of Government Version: 12/14/2018				

Lower Elevation	Address	Direction / Distance	Map ID	Page
FULTON WORKS	DEGRAW STREET AND NE	0 - 1/8 (0.000 mi.)	K333	689
Database: VCP, Date of Government Version: 11/12/2018				
Site Code: 57151				

State and tribal Brownfields sites

NY BROWNFIELDS: Brownfields Site List

A review of the NY BROWNFIELDS list, as provided by EDR, and dated 11/12/2018 has revealed that there are 19 NY BROWNFIELDS sites within approximately 0.075 miles of the target property.

Equal/Higher Elevation	Address	Direction / Distance	Map ID	Page
335 BOND STREET	335 BOND STREET	0 - 1/8 (0.000 mi.)	U195	381
Site Code: 507653				
388 CARROLL STREET A	***388 CARROLL STREET A***	***0 - 1/8 (0.000 mi.)***	***U347***	***710***
Site Code: 478612				
563 SACKETT STREET	563 SACKETT STREET	0 - 1/8 (0.000 mi.)	V351	743

Site Code: 507650				
425 HOYT STREET Site Code: 507652	419-429 HOYT STREET	0 - 1/8 (0.000 mi.)	AN464	991
K - CITIZENS MGP - C Site Code: 57434	***5TH STREET & SMITH S***	***0 - 1/8 (0.000 mi.)***	***AV466***	***993***
365 BOND STREET Site Code: 478842	***365 BOND STREET***	***0 - 1/8 (0.000 mi.)***	***AH547***	***1117***
THIRD AVENUE YARD Site Code: 533255	222 FIRST STREET	0 - 1/8 (0.000 mi.)	BA677	1395
FORMER STRAUSS AUTO Site Code: 517274	521-539 4TH AVENUE	0 - 1/8 (0.000 mi.)	BP817	1717
FORMER STRAUSS AUTO Site Code: 493274	521-539 4TH AVENUE	0 - 1/8 (0.000 mi.)	BP833	1750
TOLL BROOKLYN, LP Site Code: 348572	64-98 1ST ST; 82-107	W 0 - 1/8 (0.006 mi.)	AH911	1831
168 8TH STREET Site Code: 563661	168 8TH STREET	SSW 0 - 1/8 (0.061 mi.)	DL1367	2558

Lower Elevation	Address	Direction / Distance	Map ID	Page
234 BUTLER STREET Site Code: 550328	234 BUTLER STREET	0 - 1/8 (0.000 mi.)	L46	65
242 NEVINS STREET Site Code: 568573	***242 NEVINS STREET***	***0 - 1/8 (0.000 mi.)***	***K77***	***143***
473 PRESIDENT STREET Site Code: 507634	473 PRESIDENT STREET	0 - 1/8 (0.000 mi.)	Z223	443
450 UNION STREET Site Code: 507633	450 UNION STREET	0 - 1/8 (0.000 mi.)	AB343	701
GOWANUS VILLAGE I, L Site Code: 356610	***420 CARROLL STREET***	***0 - 1/8 (0.000 mi.)***	***AI490***	***1030***
175-225 3RD STREET Site Code: 504582	175-225 3RD STREET	0 - 1/8 (0.000 mi.)	AU529	1083
GOWANUS VILLAGE I Site Code: 332623	***153 2ND ST A/K/A 322***	***0 - 1/8 (0.000 mi.)***	***583***	***1202***
190-220 THIRD STREET Site Code: 333299	***214 3RD ST***	***SSW 0 - 1/8 (0.008 mi.)***	***BB933***	***1864***

ADDITIONAL ENVIRONMENTAL RECORDS

Local Lists of Landfill / Solid Waste Disposal Sites

Registered Recycling Facility List from the Department of Environmental Conservation.

A review of the NY SWRCY list, as provided by EDR, and dated 12/31/2018 has revealed that there is 1 NY SWRCY site within approximately 0.075 miles of the target property.

Equal/Higher Elevation	Address	Direction / Distance	Map ID	Page
RINALDI RECYCLING CO	326 DOUGLASS STREET	0 - 1/8 (0.000 mi.)	T294	619

Local Lists of Hazardous waste / Contaminated Sites

NY DEL SHWS: A database listing of sites delisted from the Registry of Inactive Hazardous Waste Disposal Sites.

A review of the NY DEL SHWS list, as provided by EDR, and dated 11/12/2018 has revealed that there is 1 NY DEL SHWS site within approximately 0.075 miles of the target property.

Equal/Higher Elevation	Address	Direction / Distance	Map ID	Page
CARROLL GARDENS Site Code Id: 224012	CORNER OF 5TH STREET	0 - 1/8 (0.000 mi.)	AV590	1230

Records of Emergency Release Reports

HMIRS: The Hazardous Materials Incident Report System contains hazardous material spill incidents reported to the Department of Transportation. The source of this database is the U.S. EPA.

A review of the HMIRS list, as provided by EDR, and dated 02/08/2019 has revealed that there is 1 HMIRS site within approximately 0.075 miles of the target property.

Equal/Higher Elevation	Address	Direction / Distance	Map ID	Page
Not reported	612 DEGRAW ST	0 - 1/8 (0.000 mi.)	AE289	607

NY Spills: Data collected on spills reported to NYSDEC. is required by one or more of the following: Article 12 of the Navigation Law, 6 NYCRR Section 613.8 (from PBS regs), or 6 NYCRR Section 595.2 (from CBS regs). It includes spills active as of April 1, 1986, as well as spills occurring since this date.

A review of the NY Spills list, as provided by EDR, and dated 11/12/2018 has revealed that there are 328 NY Spills sites within approximately 0.075 miles of the target property.

Equal/Higher Elevation	Address	Direction / Distance	Map ID	Page
44 DELI Site ID: 116369 Spill Number/Closed Date: 0311774 / 2004-01-20	44 4TH AVE	0 - 1/8 (0.000 mi.)	B2	8
MANHOLE 2590 Site ID: 286592 Spill Number/Closed Date: 0301545 / 2003-05-15	DEAN ST/4TH AVE	0 - 1/8 (0.000 mi.)	B12	23
SPILL NUMBER 0103826 Site ID: 189772 Spill Number/Closed Date: 0103826 / 2001-07-19	DEAN ST/4TH AVE	0 - 1/8 (0.000 mi.)	B13	25
IMBRIALE RESIDENCE Site ID: 376907 Spill Number/Closed Date: 0612117 / 2007-02-07	44 FOURTH AVE	0 - 1/8 (0.000 mi.)	B14	26
N/R LINE	PACIFIC ST & 4TH AV	0 - 1/8 (0.000 mi.)	B17	28

Site ID: 371910 Spill Number/Closed Date: 0608034 / 2006-11-13				
MANHOLE 2591 Site ID: 323310 Spill Number/Closed Date: 0011724 / 2003-06-13	NW COR DEAN ST/4TH A	0 - 1/8 (0.000 mi.)	B22	34
BETWEEN 3RD AND NEVI Site ID: 480261 Spill Number/Closed Date: 1216855 / 2013-04-01	260 BUTLER ST	0 - 1/8 (0.000 mi.)	F27	42
MANHOLE #2578 Site ID: 362800 Spill Number/Closed Date: 0600728 / 2006-05-15	3 AVENUE & BUTLER ST	0 - 1/8 (0.000 mi.)	H30	47
SPILL NUMBER 9813856 Site ID: 201933 Spill Number/Closed Date: 9813856 / 2003-03-03	484 BALTIC ST	0 - 1/8 (0.000 mi.)	D51	78
BETWEEN 3RD AND NEVI Site ID: 358803 Spill Number/Closed Date: 0512481 / 2006-01-27	BUTLER STREET	0 - 1/8 (0.000 mi.)	E56	85
WYCKOFF CONSOLIDATED Site ID: 115496 Spill Number/Closed Date: 9602519 / 2015-06-03	***572 WARREN ST***	***0 - 1/8 (0.000 mi.)***	***M57***	***86***
BAYSIDE FUEL OIL DEP Site ID: 140390 Spill Number/Closed Date: 0208144 / 2008-06-10	***267 BOND STREET***	***0 - 1/8 (0.000 mi.)***	***I64***	***103***
VAULT #4412 Site ID: 214007 Spill Number/Closed Date: 0212790 / 2009-09-10	NEVINS ST & BALTIC S	0 - 1/8 (0.000 mi.)	C67	112
KENTUCKY FRIED CHICK Site ID: 455260 Site ID: 210907 Spill Number/Closed Date: 1107555 / 2011-09-15 Spill Number/Closed Date: 0003201 / 2009-04-22	90 4TH AVE	0 - 1/8 (0.000 mi.)	J73	132
ONE GALLON OIL IN BA Site ID: 394210 Spill Number/Closed Date: 0712570 / 2009-06-02	223 NEVINS STREET. C	0 - 1/8 (0.000 mi.)	E90	164
BALTIC AVENUE & 3RD Site ID: 133286 Spill Number/Closed Date: 9903272 / 1999-06-22	BALTIC AVENUE & 3RD	0 - 1/8 (0.000 mi.)	H105	180
BERGEN ST & 4TH AVE Site ID: 154292 Spill Number/Closed Date: 9508554 / 1995-10-16	BERGEN ST & 4TH AVE	0 - 1/8 (0.000 mi.)	P111	192
MANHOLE # 65434 Site ID: 346438 Spill Number/Closed Date: 0502141 / 2005-07-26	3RD AVE/ BALTIC STRE	0 - 1/8 (0.000 mi.)	H114	194
VAULT 4412 Site ID: 254698 Spill Number/Closed Date: 9908701 / 2002-02-22	NEVIN ST/BUTLER ST	0 - 1/8 (0.000 mi.)	L123	211
ONE GAL LUBE OIL LEA Site ID: 378927 Spill Number/Closed Date: 0613824 / 2009-06-02	223 NEVINS STREET	0 - 1/8 (0.000 mi.)	E130	223
DOUGLASS STREET AND	NEVIS STREET AND 3RD	0 - 1/8 (0.000 mi.)	F133	225

Site ID: 313319 Spill Number/Closed Date: 0307793 / 2003-11-13				
169 3RD AVENUE Site ID: 194897 Spill Number/Closed Date: 9506588 / Not Reported	169 3RD AVENUE	0 - 1/8 (0.000 mi.)	H139	232
610 WARREN STREET Site ID: 166183 Spill Number/Closed Date: 9206706 / 1992-09-15	610 WARREN STREET	0 - 1/8 (0.000 mi.)	J146	278
VAULT 4500 Site ID: 270914 Spill Number/Closed Date: 9908699 / 2002-02-22	NEVINS ST & BULTER S	0 - 1/8 (0.000 mi.)	L156	289
FORMER GAS STATION Site ID: 200034 Spill Number/Closed Date: 9607280 / Not Reported	156-170 3RD AVENUE	0 - 1/8 (0.000 mi.)	E159	291
FMR GAS STATION/VACN Site ID: 169376 Spill Number/Closed Date: 0407082 / 2004-09-28	124 4TH AVENUE	0 - 1/8 (0.000 mi.)	O174	327
BAYSIDE FUEL OIL Site ID: 422334 Site ID: 438125 Spill Number/Closed Date: 0909613 / 2010-01-21 Spill Number/Closed Date: 1004835 / 2011-01-19	498 SACKETT ST	0 - 1/8 (0.000 mi.)	R221	435
SERVICE BOX Site ID: 505312 Spill Number/Closed Date: 1411530 / 2015-04-24	635 SACKETT STREET	0 - 1/8 (0.000 mi.)	AA229	457
COMMERCIAL PROPERTY Site ID: 397947 Spill Number/Closed Date: 0801906 / 2013-07-03	620 DEGRAW STREET	0 - 1/8 (0.000 mi.)	AA231	460
PENSKE TRUCK LEASING Site ID: 356912 Site ID: 203229 Spill Number/Closed Date: 0510863 / 2008-04-08 Spill Number/Closed Date: 0012792 / 2008-04-11	***347 BOND ST***	***0 - 1/8 (0.000 mi.)***	***U235***	***475***
ROADWAY Site ID: 421168 Spill Number/Closed Date: 0908549 / 2009-11-02	287 BOND ST	0 - 1/8 (0.000 mi.)	R245	503
MANHOLE 2625 Site ID: 138040 Spill Number/Closed Date: 0205534 / 2003-04-22	4TH AVE/DOUGLAS ST	0 - 1/8 (0.000 mi.)	T247	504
BP AMOCO STATION #38 Site ID: 174714 Spill Number/Closed Date: 9713442 / 2017-08-04	164 4TH AVE	0 - 1/8 (0.000 mi.)	T252	509
UNION ST & Site ID: 285344 Spill Number/Closed Date: 0004302 / 2001-10-17	THIRD AVE	0 - 1/8 (0.000 mi.)	V254	517
BIG CITY AUTO PARTS Site ID: 455789 Spill Number/Closed Date: 1108073 / 2011-12-01	196 4TH AVE	0 - 1/8 (0.000 mi.)	T260	528
EMPTY LOT	639 DEGRAW STREET	0 - 1/8 (0.000 mi.)	T261	529

Site ID: 532332 Spill Number/Closed Date: 1605774 / 2016-09-08				
3RD AVE YARD Site ID: 210416 Spill Number/Closed Date: 0012321 / 2003-06-23	222 3RD AVE	0 - 1/8 (0.000 mi.)	V303	634
LOT 1,TAXBLOCK 452 Site ID: 345934 Spill Number/Closed Date: 0501697 / 2018-03-30	***363 BOND STREET***	***0 - 1/8 (0.000 mi.)***	***AH311***	***643***
280 DOUGLAS STREET Site ID: 121830 Site ID: 121831 Site ID: 160989 Spill Number/Closed Date: 9310083 / 1993-11-18 Spill Number/Closed Date: 9415539 / 1995-02-28 Spill Number/Closed Date: 9415530 / 1995-03-01	***280 DOUGLAS STREET***	***0 - 1/8 (0.000 mi.)***	***AD313***	***649***
BAYSIDE FUEL OIL COM Site ID: 208993 Spill Number/Closed Date: 9810785 / 2009-07-29	285 BOND STREET	0 - 1/8 (0.000 mi.)	R314	653
A. WILLIAMS CONSTRUC Site ID: 377469 Site ID: 292490 Spill Number/Closed Date: 0612588 / 2008-02-12 Spill Number/Closed Date: 0204259 / 2009-03-30	225 3RD AVE	0 - 1/8 (0.000 mi.)	V325	670
SB SERVICE BOX # 442 Site ID: 336506 Spill Number/Closed Date: 0411328 / 2005-07-21	654 SACKETT STREET	0 - 1/8 (0.000 mi.)	AA341	699
149 4TH AVE Site ID: 141500 Spill Number/Closed Date: 9211385 / 1993-01-05	149 4TH AVE	0 - 1/8 (0.000 mi.)	X350	742
SPILL NUMBER 0211682 Site ID: 162924 Spill Number/Closed Date: 0211682 / 2003-02-25	612 DEGRAW ST	0 - 1/8 (0.000 mi.)	AE355	755
GOWANAS CANAL Site ID: 238693 Spill Number/Closed Date: 9904180 / 1999-10-04	325 BOND ST	0 - 1/8 (0.000 mi.)	U362	772
COMMERIAL BUILDING Site ID: 362139 Spill Number/Closed Date: 0600185 / 2006-12-13	324-330 BUTLER STREE	0 - 1/8 (0.000 mi.)	X363	773
147 4TH AVE Site ID: 170356 Spill Number/Closed Date: 9205271 / 1992-08-07	147 4TH AVE	0 - 1/8 (0.000 mi.)	X368	783
ZORRIANO ASSOCIATES Site ID: 59935 Spill Number/Closed Date: 9803217 / 2014-08-27	568 A UNION STREET	0 - 1/8 (0.000 mi.)	AF373	788
PRESIDENT STREET Site ID: 237235 Spill Number/Closed Date: 0003302 / 2003-05-05	BETWEEN 3RD AVENUE/N	0 - 1/8 (0.000 mi.)	Y374	789
PRESIDENT STREET & Site ID: 285343 Spill Number/Closed Date: 0004300 / 2001-10-17	THIRD AVE	0 - 1/8 (0.000 mi.)	AM387	831
UNION ST STATION-NYC	UNION ST/4TH AV	0 - 1/8 (0.000 mi.)	AQ406	857

Site ID: 135360
Spill Number/Closed Date: 0104798 / 2004-02-05

HESS STATION #32530	***204-222 4TH AVENUE***	***0 - 1/8 (0.000 mi.)***	***AA409***	***862***
Site ID: 74469 Site ID: 74470 Site ID: 365575 Spill Number/Closed Date: 0210654 / 2003-11-03 Spill Number/Closed Date: 9605719 / Not Reported Spill Number/Closed Date: 0602980 / 2006-09-12				
RESTURANT/RESIDENCE	451 CARROLL ST	0 - 1/8 (0.000 mi.)	AR432	917
Site ID: 355089 Spill Number/Closed Date: 0509324 / 2006-06-21				
THIRD AVENUE YARD	THIRD AVENUE & FIRST	0 - 1/8 (0.000 mi.)	AT435	919
Site ID: 73086 Spill Number/Closed Date: 9605550 / 1998-05-04				
222 1ST ST	3RD AVE YARD	0 - 1/8 (0.000 mi.)	AT436	920
Site ID: 281783 Spill Number/Closed Date: 9803310 / 1998-08-06				
3RD AVE YARD	3RD AVE YARD	0 - 1/8 (0.000 mi.)	AT437	921
Site ID: 281780 Site ID: 281781 Spill Number/Closed Date: 9514614 / 2003-02-24 Spill Number/Closed Date: 9702275 / 2003-02-25				
3RD AVE SERVICE CENT	3RD AVE & 1ST ST	0 - 1/8 (0.000 mi.)	AT438	924
Site ID: 203791 Spill Number/Closed Date: 9608437 / 2004-09-02				
MANHOLE # 65435	3RD AVE/1ST STREET	0 - 1/8 (0.000 mi.)	AT440	926
Site ID: 346909 Spill Number/Closed Date: 0502530 / 2005-08-17				
4004 4TH AVE	40TH ST AND 4TH AVE	0 - 1/8 (0.000 mi.)	AN441	927
Site ID: 271356 Spill Number/Closed Date: 9707129 / 1997-09-17				
ABANDONED PARCEL SER	SMITH ST & 5TH ST	0 - 1/8 (0.000 mi.)	AV443	930
Site ID: 165980 Spill Number/Closed Date: 0012505 / 2003-12-10				
PROCIDA REALTY	505 CARROLL STREET	0 - 1/8 (0.000 mi.)	AK446	933
Site ID: 365475 Spill Number/Closed Date: 0602894 / 2008-10-20				
DRUM RUN	SMITH ST /5TH ST SE	0 - 1/8 (0.000 mi.)	AV447	940
Site ID: 386689 Spill Number/Closed Date: 0706212 / 2007-09-24				
SPILL NUMBER 9815036	95 4TH ST	0 - 1/8 (0.000 mi.)	AO450	943
Site ID: 135442 Spill Number/Closed Date: 9815036 / 2003-07-18				
EXXONMOBIL	89-14 4TH STREET	0 - 1/8 (0.000 mi.)	AO451	944
Site ID: 238915 Spill Number/Closed Date: 0430002 / 2004-04-16				
101 4TH ST/3RD ST PA	101 4TH ST	0 - 1/8 (0.000 mi.)	AO452	945
Site ID: 128271 Spill Number/Closed Date: 9103749 / 1991-08-10				
4TH STREET	HOYT & BOND STREET	0 - 1/8 (0.000 mi.)	AO458	981

Site ID: 312724
Spill Number/Closed Date: 9301903 / 1994-11-28

SPEEDWAY #7835 - PBS | 204 - 222 4TH AVE | 0 - 1/8 (0.000 mi.) | AA471 | 1004
Site ID: 537587
Spill Number/Closed Date: 1608842 / 2017-03-03

MANHOLE 2545 | 468 CARROLL ST | 0 - 1/8 (0.000 mi.) | AR486 | 1028
Site ID: 293386
Spill Number/Closed Date: 0300423 / 2003-04-15

VAULT #5491 | SACKETT ST & 4TH AVE | 0 - 1/8 (0.000 mi.) | AA496 | 1038
Site ID: 140231
Spill Number/Closed Date: 9911109 / 2002-03-28

MH 38848 | 2ND ST/BOND ST | 0 - 1/8 (0.000 mi.) | AJ506 | 1049
Site ID: 191352
Spill Number/Closed Date: 0006693 / 2001-11-26

COMMERCIAL BUILDING | 14 WHITWELL PLACE | 0 - 1/8 (0.000 mi.) | AK512 | 1055
Site ID: 370045
Spill Number/Closed Date: 0606675 / 2009-03-17

3RD AV YARD INFO STO | M 222 1ST ST | 0 - 1/8 (0.000 mi.) | AT516 | 1064
Site ID: 243216
Spill Number/Closed Date: 0105268 / 2001-08-15

BTWN HOYTE AND BOND | 76 4TH ST | 0 - 1/8 (0.000 mi.) | AN528 | 1082
Site ID: 112367
Spill Number/Closed Date: 9813327 / 2003-02-26

CONSTRUCTION SITE | 207 4TH AVE | 0 - 1/8 (0.000 mi.) | AY536 | 1096
Site ID: 359279
Spill Number/Closed Date: 0512890 / 2006-02-07

365 BOND STREET | ***365 BOND STREET*** | ***0 - 1/8 (0.000 mi.)*** | ***AH547*** | ***1117***
Site ID: 331823
Spill Number/Closed Date: 0407393 / 2015-11-06

4TH AVE | CARROLL ST & 4TH AVE | 0 - 1/8 (0.000 mi.) | AL549 | 1152
Site ID: 287775
Spill Number/Closed Date: 0004550 / 2001-10-19

PUBLIC SCHOOL | 512 CARROLL ST | 0 - 1/8 (0.000 mi.) | AK571 | 1188
Site ID: 288471
Spill Number/Closed Date: 0402598 / Not Reported

GOWANUS CANAL | 435 HOYT ST | 0 - 1/8 (0.000 mi.) | AN574 | 1191
Site ID: 537889
Spill Number/Closed Date: 1609124 / 2016-12-30

VAULT# TM0253 | PRESIDENT ST & 4TH A | 0 - 1/8 (0.000 mi.) | AL582 | 1201
Site ID: 317096
Spill Number/Closed Date: 0400989 / 2004-07-20

WAREHOUSE | 106 3RD STREET | 0 - 1/8 (0.000 mi.) | AO585 | 1219
Site ID: 74559
Spill Number/Closed Date: 0105955 / 2010-02-04

64-66 4TH STREET | 66 4TH STREET | 0 - 1/8 (0.000 mi.) | AN586 | 1223
Site ID: 86138
Spill Number/Closed Date: 0106920 / 2005-11-14

THIRD AV YARD | 222 FIRST STREET | 0 - 1/8 (0.000 mi.) | AT597 | 1241
Site ID: 276606

Spill Number/Closed Date: 0001798 / 2000-06-20				
FLUSHPIT 3RD AVE YAR Site ID: 263574 Spill Number/Closed Date: 0009168 / 2000-11-14	222 FIRST STREET	0 - 1/8 (0.000 mi.)	AT598	1242
CON EDISON Site ID: 177460 Spill Number/Closed Date: 9911979 / 2000-02-23	***3RD AVE***	***0 - 1/8 (0.000 mi.)***	***BA607***	***1256***
PRIVATE DWELLING Site ID: 468401 Spill Number/Closed Date: 1205449 / 2013-03-26	651 UNION ST	0 - 1/8 (0.000 mi.)	AA614	1264
VEHICLE 60677 Site ID: 359174 Spill Number/Closed Date: 0512797 / 2006-04-12	THIRD AVE YARD	0 - 1/8 (0.000 mi.)	BA616	1267
2ND & 3RD AVE Site ID: 126958 Spill Number/Closed Date: 9914001 / 2003-08-08	2ND & 3RD AVE	0 - 1/8 (0.000 mi.)	BC620	1271
HYDRAULIC OIL Site ID: 350857 Spill Number/Closed Date: 0505767 / 2005-08-11	3 AVE YARD NEW CONST	0 - 1/8 (0.000 mi.)	BA623	1280
CON ED WORK / 3RD AV Site ID: 481453 Spill Number/Closed Date: 1301088 / 2013-07-10	222 1ST ST	0 - 1/8 (0.000 mi.)	BA624	1281
CONSTRUCTION SITE Site ID: 425747 Spill Number/Closed Date: 0912838 / 2010-03-11	267 FOURTH AVENUE IN	0 - 1/8 (0.000 mi.)	AZ626	1285
THIRD AVE YARD - SER Site ID: 299103 Spill Number/Closed Date: 9808009 / 2017-06-08	222 1ST STREET	0 - 1/8 (0.000 mi.)	BA628	1287
STREET Site ID: 276456 Spill Number/Closed Date: 0404988 / 2004-08-06	1ST STREET/4TH AVE	0 - 1/8 (0.000 mi.)	BE629	1290
SIX GAL HYDRAULIC FL Site ID: 386143 Spill Number/Closed Date: 0705772 / 2007-11-08	222 FIRST STREET & 3	0 - 1/8 (0.000 mi.)	BA630	1291
FIVE GALLONS OF OIL Site ID: 359135 Site ID: 367178 Spill Number/Closed Date: 0512763 / 2006-04-12 Spill Number/Closed Date: 0604245 / 2017-06-08	222 1 STREET	0 - 1/8 (0.000 mi.)	BA632	1294
3RD AVE YARD Site ID: 404414 Spill Number/Closed Date: 0807096 / 2008-11-17	222 1ST ST	0 - 1/8 (0.000 mi.)	BA637	1328
MC DONALD'S Site ID: 361253 Spill Number/Closed Date: 0551768 / 2013-10-07	245 1ST STREET	0 - 1/8 (0.000 mi.)	BA639	1340
3RD AVE YARD Site ID: 436752 Site ID: 281779 Site ID: 281782	3RD AVE YARD	0 - 1/8 (0.000 mi.)	BA642	1346

Spill Number/Closed Date: 1003520 / 2010-10-18
Spill Number/Closed Date: 9514611 / 2003-01-31
Spill Number/Closed Date: 9702955 / 2003-02-28

4TH AVE/GARFIELD ST	4TH AVE/GARFIELD ST	0 - 1/8 (0.000 mi.)	AZ645	1353
Site ID: 192509				
Spill Number/Closed Date: 8404005 / Not Reported				
FORMER GAS STATION	269-271 4TH AVE	0 - 1/8 (0.000 mi.)	AZ646	1357
Site ID: 344148				
Spill Number/Closed Date: 0501021 / 2006-02-20				
3RD AVE YARD	1ST ST & 4TH AVE	0 - 1/8 (0.000 mi.)	BD652	1366
Site ID: 155576				
Spill Number/Closed Date: 0002643 / 2001-09-25				
3RD AVE YARD	222 1ST ST	0 - 1/8 (0.000 mi.)	BA660	1376
Site ID: 411134				
Spill Number/Closed Date: 0813445 / 2009-06-03				
COOLANT RELEASE FROM	222 1 STREET (THIRD	0 - 1/8 (0.000 mi.)	BA661	1377
Site ID: 379559				
Spill Number/Closed Date: 0700220 / 2007-05-23				
3RD AVE YARD	222 1ST ST	0 - 1/8 (0.000 mi.)	BA663	1378
Site ID: 446173				
Spill Number/Closed Date: 1012255 / 2011-03-22				
THIRD AVE YARD	222 1ST ST	0 - 1/8 (0.000 mi.)	BA665	1383
Site ID: 462517				
Spill Number/Closed Date: 1114458 / 2012-05-10				
220 1ST STREET	220 1ST STREET	0 - 1/8 (0.000 mi.)	BA667	1386
Site ID: 153446				
Spill Number/Closed Date: 9207274 / 2008-09-19				
MAN HOLE 5354	3RD AND AVE AND 2ND	0 - 1/8 (0.000 mi.)	BC669	1389
Site ID: 439522				
Spill Number/Closed Date: 1006176 / 2010-09-24				
CON EDISON VEHICLE 6	222 1ST ST	0 - 1/8 (0.000 mi.)	BA673	1391
Site ID: 458834				
Spill Number/Closed Date: 1110967 / 2012-01-17				
THIRD AVENUE YARD	222 1ST STREET	0 - 1/8 (0.000 mi.)	BA684	1408
Site ID: 433623				
Spill Number/Closed Date: 1000930 / 2010-05-21				
3RD AVE YARD	222 1ST ST	0 - 1/8 (0.000 mi.)	BA687	1412
Site ID: 441688				
Spill Number/Closed Date: 1008213 / 2017-06-08				
CON ED 3RD AVE STATI	222 1ST ST	0 - 1/8 (0.000 mi.)	BA688	1417
Site ID: 526616				
Spill Number/Closed Date: 1601300 / 2017-03-28				
THIRD AVENUE YARD	***222 FIRST STREET***	***0 - 1/8 (0.000 mi.)***	***BA692***	***1423***
Site ID: 263576				
Spill Number/Closed Date: 0203307 / 2017-06-08				
222 1ST STREET	CON EDSION	0 - 1/8 (0.000 mi.)	BA696	1431
Site ID: 201439				
Spill Number/Closed Date: 9501055 / 2004-07-16				
CONDOMINIUM	270 5TH STREET	0 - 1/8 (0.000 mi.)	BI708	1448

Site ID: 458245
Site ID: 463394
Spill Number/Closed Date: 1110410 / 2013-03-01
Spill Number/Closed Date: 1200737 / 2012-05-03

CRAB COMPARTMENT OPP	240 6 STREET	0 - 1/8 (0.000 mi.)	BH713	1461
Site ID: 357124				
Spill Number/Closed Date: 0511044 / 2006-02-24				
MANHOLE #5437	358 4TH AVE	0 - 1/8 (0.000 mi.)	BG714	1463
Site ID: 333533				
Spill Number/Closed Date: 0408640 / 2005-12-27				
267 6TH ST BETWEEN 4	267 6TH ST BETWEEN 4	0 - 1/8 (0.000 mi.)	BI717	1485
Site ID: 404117				
Spill Number/Closed Date: 0806819 / 2008-09-17				
ABANDONED BUILDING	267 6TH ST	0 - 1/8 (0.000 mi.)	BI720	1489
Site ID: 463579				
Site ID: 412315				
Site ID: 431430				
Spill Number/Closed Date: 1200916 / 2012-05-08				
Spill Number/Closed Date: 0900382 / 2009-04-15				
Spill Number/Closed Date: 1000269 / 2010-04-07				
249 7TH STREET	249 7TH STREET	0 - 1/8 (0.000 mi.)	BH722	1496
Site ID: 226140				
Spill Number/Closed Date: 9514685 / 1995-02-23				
WEST SIDE	4TH AVE & 5TH ST	0 - 1/8 (0.000 mi.)	BI723	1497
Site ID: 170470				
Spill Number/Closed Date: 9909898 / 2003-02-13				
VAULT 5326	238 6TH ST AND 3RD A	0 - 1/8 (0.000 mi.)	BH725	1501
Site ID: 96647				
Spill Number/Closed Date: 0102124 / 2001-06-19				
4TH AVE/6TH ST	4TH AVE N/O 6TH ST	0 - 1/8 (0.000 mi.)	BI728	1515
Site ID: 106669				
Spill Number/Closed Date: 8303206 / Not Reported				
CONSTRUCTION SITE	370 4TH AVE	0 - 1/8 (0.000 mi.)	BG731	1532
Site ID: 346674				
Site ID: 355591				
Spill Number/Closed Date: 0502332 / 2012-09-27				
Spill Number/Closed Date: 0509762 / 2006-03-09				
MANHOLE 5416	6TH ST/4TH AVE	0 - 1/8 (0.000 mi.)	BI736	1542
Site ID: 191497				
Spill Number/Closed Date: 0008107 / 2001-12-14				
THREE OZ IN U/G STRU	IN FRONT OF 225 6 ST	0 - 1/8 (0.000 mi.)	BH739	1549
Site ID: 385913				
Spill Number/Closed Date: 0705578 / 2007-09-20				
CONSTRUCTION SITE	340 4TH AVE	0 - 1/8 (0.000 mi.)	BG740	1550
Site ID: 483360				
Spill Number/Closed Date: 1302908 / 2013-06-17				
6 TH ST	4TH AVE	0 - 1/8 (0.000 mi.)	BI741	1551
Site ID: 68785				
Spill Number/Closed Date: 9606963 / 2006-06-15				
KAM SERVICE CENTER I	***363 4TH AVE***	***0 - 1/8 (0.000 mi.)***	***BI744***	***1554***

Site ID: 90895
Spill Number/Closed Date: 0307900 / 2003-10-27

PEP BOYS #0247	***354 4TH AVE***	***0 - 1/8 (0.000 mi.)***	***BG745***	***1588***
Site ID: 72114				
Spill Number/Closed Date: 9800967 / 2002-03-19				
COMMERCIAL BUSINESS	362 FOURTH AVE	0 - 1/8 (0.000 mi.)	BG747	1592
Site ID: 454379				
Spill Number/Closed Date: 1106694 / Not Reported				
STATEWIDE OIL & HEAT	389 4TH AVE NEAR 6 S	0 - 1/8 (0.000 mi.)	BI748	1593
Site ID: 315411				
Spill Number/Closed Date: 0208328 / 2003-06-23				
PAVEMENT	354 FOURTH AVE	0 - 1/8 (0.000 mi.)	BG750	1594
Site ID: 505756				
Spill Number/Closed Date: 1411951 / 2015-03-23				
CORNER OF 6TH ST & 4	6TH ST & 4TH AVE	0 - 1/8 (0.000 mi.)	BI752	1598
Site ID: 406435				
Spill Number/Closed Date: 0809002 / 2008-11-10				
MANHOLE 5436	4TH AVE/3RD ST	0 - 1/8 (0.000 mi.)	BK753	1600
Site ID: 337753				
Spill Number/Closed Date: 0412308 / 2005-02-18				
315 4TH AVE	315 4TH AVENUE	0 - 1/8 (0.000 mi.)	BD755	1601
Site ID: 186475				
Spill Number/Closed Date: 9814678 / 1999-03-26				
OUT OF BUSINESS GASO	4TH AVE AND 6TH STRE	0 - 1/8 (0.000 mi.)	BI757	1603
Site ID: 426347				
Spill Number/Closed Date: 0913404 / 2010-05-14				
SPILL NUMBER 0206010	343 4TH AVE	0 - 1/8 (0.000 mi.)	BG758	1604
Site ID: 243470				
Spill Number/Closed Date: 0206010 / 2003-01-21				
PARKSIDE SERVICE CEN	340 4TH AVE	0 - 1/8 (0.000 mi.)	BG765	1621
Site ID: 384480				
Site ID: 397156				
Site ID: 244057				
Spill Number/Closed Date: 0704349 / Not Reported				
Spill Number/Closed Date: 0801262 / 2008-05-01				
Spill Number/Closed Date: 8911553 / 1990-03-08				
MANHOLE 5415	7TH ST & 4TH AVE	0 - 1/8 (0.000 mi.)	BM777	1653
Site ID: 200904				
Spill Number/Closed Date: 0008777 / 2001-12-17				
278 6TH STREET AND	393 4TH AVE	0 - 1/8 (0.000 mi.)	BI792	1676
Site ID: 343319				
Spill Number/Closed Date: 0500371 / 2006-05-05				
ENGINE CO. 239 FDNY	395 4TH AVENUE	0 - 1/8 (0.000 mi.)	BI804	1694
Site ID: 348031				
Site ID: 82570				
Spill Number/Closed Date: 0503423 / 2012-04-23				
Spill Number/Closed Date: 9912886 / 2000-03-08				
MANHOLE #5400	4TH AVE & 8TH ST	0 - 1/8 (0.000 mi.)	BM805	1697
Site ID: 405385				
Spill Number/Closed Date: 0808013 / 2008-11-24				
VACANT LOT	485-487 4TH AVE	0 - 1/8 (0.000 mi.)	BO815	1711

Site ID: 206230 Spill Number/Closed Date: 0312799 / Not Reported				
SOIL Site ID: 511433 Spill Number/Closed Date: 1505072 / 2016-03-31	535 4TH AVE	0 - 1/8 (0.000 mi.)	BP822	1723
MANHOLE 5608 Site ID: 210003 Spill Number/Closed Date: 0000834 / 2001-12-31	4TH AVE & 14TH ST	0 - 1/8 (0.000 mi.)	BP825	1737
STREET Site ID: 522945 Spill Number/Closed Date: 1511210 / 2016-02-22	515 4TH AVE	0 - 1/8 (0.000 mi.)	BP835	1753
MANHOLE 2569 Site ID: 344021 Spill Number/Closed Date: 0500915 / 2008-01-10	NEVINS STREET AND WA	0 - 1/8 (0.000 mi.)	C858	1774
VS5767 Site ID: 98331 Spill Number/Closed Date: 0404796 / 2004-10-21	BOND ST/DEGRAW ST	0 - 1/8 (0.001 mi.)	I859	1775
VAULT 5326 Site ID: 260002 Spill Number/Closed Date: 0201894 / 2003-04-21	6TH ST/3RD AVE	SSW 0 - 1/8 (0.001 mi.)	BJ863	1778
VAULT 5131 Site ID: 260001 Spill Number/Closed Date: 0201892 / 2004-01-12	6TH ST/3RD AVE	SSW 0 - 1/8 (0.001 mi.)	BJ864	1779
6TH ST BETW 2ND & 3R Site ID: 112473 Spill Number/Closed Date: 9000178 / 1990-04-05	6TH ST BETW 2ND & 3R	SSW 0 - 1/8 (0.001 mi.)	BJ867	1781
VAULT # TM 939 Site ID: 254446 Spill Number/Closed Date: 0310858 / 2004-02-03	PRESIDENT ST & BOND	WNW 0 - 1/8 (0.002 mi.)	U870	1783
MANHOLE 2527 Site ID: 80459 Spill Number/Closed Date: 0012895 / 2001-05-16	BONN ST/UNION ST	NW 0 - 1/8 (0.002 mi.)	AB871	1784
MANHOLE 2526 Site ID: 102791 Site ID: 153319 Spill Number/Closed Date: 9905287 / 1999-10-25 Spill Number/Closed Date: 9905323 / 2002-04-04	UNION ST	NW 0 - 1/8 (0.002 mi.)	AB872	1785
271 6TH ST Site ID: 98468 Site ID: 205594 Spill Number/Closed Date: 9515448 / 1996-03-03 Spill Number/Closed Date: 9613271 / 2003-02-25	271 6TH STREET	S 0 - 1/8 (0.002 mi.)	BI877	1792
DRUM RUN Site ID: 407938 Spill Number/Closed Date: 0810418 / 2008-12-18	3RD AVE & 6TH ST	SSW 0 - 1/8 (0.002 mi.)	BJ878	1794
MH # 5357 HAS 1 QT O Site ID: 400295 Spill Number/Closed Date: 0803539 / 2008-08-05	3 AVENUE & 6 STREET	SSW 0 - 1/8 (0.002 mi.)	BJ880	1798
TWO OUNCES OIL IN MA	6 STREET & 3 AVENUE	SSW 0 - 1/8 (0.002 mi.)	BJ881	1799

Site ID: 385372 Spill Number/Closed Date: 0705097 / 2007-08-20				
SPILL NUMBER 0406136 Site ID: 150560 Spill Number/Closed Date: 0406136 / 2004-09-07	3RD AVE/7TH ST	SSW 0 - 1/8 (0.002 mi.)	BJ890	1811
SPILL NUMBER 9810583 Site ID: 146080 Spill Number/Closed Date: 9810583 / 2004-02-06	3RD AVE/7TH ST	SSW 0 - 1/8 (0.002 mi.)	BJ891	1812
MANHOLE TM2330 Site ID: 312861 Spill Number/Closed Date: 0209974 / 2009-08-18	BALTIC STREET AT BON	N 0 - 1/8 (0.005 mi.)	A904	1825
ROADWAY Site ID: 214381 Spill Number/Closed Date: 9900215 / 1999-04-06	IFO 410 4TH AVE	S 0 - 1/8 (0.005 mi.)	BH908	1828
EMPTY LOT Site ID: 385695 Spill Number/Closed Date: 0705393 / 2007-11-19	410 4TH AVE	S 0 - 1/8 (0.005 mi.)	BH909	1829
KIESER HOME Site ID: 385237 Spill Number/Closed Date: 0704985 / 2007-11-01	609 WARREN STREET	ENE 0 - 1/8 (0.009 mi.)	N944	1915
CROSS STREET OF 4TH Site ID: 433639 Site ID: 433643 Spill Number/Closed Date: 1000946 / 2010-04-26 Spill Number/Closed Date: 1000950 / 2010-04-30	261 11TH STREET	S 0 - 1/8 (0.009 mi.)	BL946	1919
TEST PIT Site ID: 59937 Spill Number/Closed Date: 0111003 / 2002-04-02	120 SECOND ST / 30TH	WSW 0 - 1/8 (0.009 mi.)	AJ948	1925
FORMER CHEMICAL MANU Site ID: 374461 Spill Number/Closed Date: 0610088 / 2009-07-07	111 3RD STREET	WSW 0 - 1/8 (0.010 mi.)	AS953	1934
28 4TH ST BETWEEN SM Site ID: 403782 Spill Number/Closed Date: 0806499 / 2008-10-28	28 4TH ST BETWEEN SM	W 0 - 1/8 (0.010 mi.)	AW956	1941
IN FRONT OF PIPPIN'S Site ID: 221789 Spill Number/Closed Date: 9904737 / 1999-07-21	3RD AVE BETWEEN 3RD	SSW 0 - 1/8 (0.010 mi.)	BB957	1942
RESIDENCE Site ID: 500995 Spill Number/Closed Date: 1407478 / 2014-11-20	577 WARREN STREET	NE 0 - 1/8 (0.012 mi.)	J970	1966
GOWANS CANAL Site ID: 376125 Spill Number/Closed Date: 0611431 / 2007-01-16	386 3RD AVE	SSW 0 - 1/8 (0.013 mi.)	984	1982
GOWANAS CANAL Site ID: 346766 Spill Number/Closed Date: 0502416 / 2005-06-07	471 DEGRAW ST	NNW 0 - 1/8 (0.013 mi.)	I987	1991
SB 50526 Site ID: 310891 Spill Number/Closed Date: 0101229 / 2001-06-18	222 7TH ST	SSW 0 - 1/8 (0.016 mi.)	BY1010	2019
PRES. &BOND STS. PAI	PRESIDENT & BOND STR	WNW 0 - 1/8 (0.016 mi.)	U1018	2031

Site ID: 313723
Spill Number/Closed Date: 8602180 / 1986-05-05

FUTURE PS 133K — 375 BUTLER ST — ENE 0 - 1/8 (0.022 mi.) — S1039 — 2070
Site ID: 438729
Spill Number/Closed Date: 1005414 / 2010-09-30

PRIVATE HOME — 225 11TH STREET — SSW 0 - 1/8 (0.024 mi.) — BR1059 — 2101
Site ID: 376988
Spill Number/Closed Date: 0612190 / 2007-11-27

TWO PINTS FROM OLD C — SMITH ST & 4 STREET — W 0 - 1/8 (0.024 mi.) — AV1060 — 2102
Site ID: 396827
Spill Number/Closed Date: 0800980 / 2008-05-19

MANHOLE 2489 — 4 STREET & SMITH STR — W 0 - 1/8 (0.024 mi.) — AV1061 — 2103
Site ID: 366354
Spill Number/Closed Date: 0603604 / 2007-03-19

APARTMENT BLDG — 399 SMITH ST — W 0 - 1/8 (0.030 mi.) — CI1087 — 2133
Site ID: 458914
Spill Number/Closed Date: 1111043 / 2012-05-29

RESIDENCE JANE 718-3 — 292 6TH STREET — S 0 - 1/8 (0.030 mi.) — CJ1088 — 2134
Site ID: 412651
Spill Number/Closed Date: 0900698 / 2009-04-20

TAM RESIDENCE — 169 15TH ST — SSW 0 - 1/8 (0.032 mi.) — CK1096 — 2146
Site ID: 458884
Spill Number/Closed Date: 1111016 / 2015-06-05

MANHOLE 54711 — 219 11 ST — SSW 0 - 1/8 (0.035 mi.) — BR1123 — 2175
Site ID: 300513
Spill Number/Closed Date: 0312203 / 2004-04-15

RESIDENCE OF ADAM ST — 163A 14TH ST — SSW 0 - 1/8 (0.036 mi.) — CG1132 — 2186
Site ID: 561511
Spill Number/Closed Date: 1707162 / 2017-12-04

CYRUS RESIDENCE — 232 WYCKOFF ST — NNE 0 - 1/8 (0.037 mi.) — CQ1141 — 2199
Site ID: 414378
Spill Number/Closed Date: 0902338 / 2009-06-01

MANHOLE #38842 — 98 2ND ST — W 0 - 1/8 (0.037 mi.) — 1143 — 2202
Site ID: 269407
Spill Number/Closed Date: 0304545 / 2003-08-27

FIVE OZ TRANNY FLUID — IN FRONT OF 31 3 STR — W 0 - 1/8 (0.038 mi.) — CS1156 — 2219
Site ID: 382350
Spill Number/Closed Date: 0702595 / 2007-06-28

MORLEF REALTY - PHAS — 311 BERGEN STREET — NE 0 - 1/8 (0.043 mi.) — CM1182 — 2250
Site ID: 565979
Spill Number/Closed Date: 1709532 / Not Reported

RESIDENTS — 13 3RD STREET — W 0 - 1/8 (0.044 mi.) — CS1191 — 2268
Site ID: 198364
Spill Number/Closed Date: 0300826 / 2009-07-17

OIL LINE UNDER CONCR — 539 PACIFIC ST — NE 0 - 1/8 (0.044 mi.) — CT1192 — 2269
Site ID: 418586
Spill Number/Closed Date: 0906260 / 2009-09-08

MANHOLE TM2145 — 187 7TH ST — SSW 0 - 1/8 (0.044 mi.) — CH1193 — 2270
Site ID: 217803

Spill Number/Closed Date: 0010942 / 2001-02-28				
132 FLATBUSH AVE/MER Site ID: 179155 Site ID: 179156 Spill Number/Closed Date: 8701148 / 1987-08-21 Spill Number/Closed Date: 8907321 / 2013-06-24	132 FLATBUSH AVENUE	NE 0 - 1/8 (0.044 mi.)	CT1194	2272
WYCKOFF GARDENS -NYC Site ID: 138815 Spill Number/Closed Date: 9909440 / Not Reported	***272 WYCKOFF STREET***	***NNE 0 - 1/8 (0.046 mi.)***	***CY1205***	***2290***
ROADWAY Site ID: 460185 Spill Number/Closed Date: 1112254 / 2012-01-23	ATLANTIC & 4TH AVE	NE 0 - 1/8 (0.047 mi.)	CT1211	2298
MANHOLE 2773 Site ID: 368480 Spill Number/Closed Date: 0605341 / 2006-11-15	4TH AVENUE & ATLANTI	NE 0 - 1/8 (0.047 mi.)	CT1212	2299
SPILL NUMBER 0311519 Site ID: 92504 Spill Number/Closed Date: 0311519 / 2004-03-10	4TH AVENUE & ATLANTI	NE 0 - 1/8 (0.047 mi.)	CT1213	2300
SPILL NUMBER 0300104 Site ID: 282752 Spill Number/Closed Date: 0300104 / 2003-11-02	SMITH & 9TH ST	WSW 0 - 1/8 (0.047 mi.)	BQ1221	2318
CONST SITE Site ID: 520759 Spill Number/Closed Date: 1510105 / 2016-01-12	316 CARROLL ST	WNW 0 - 1/8 (0.048 mi.)	CD1228	2334
SMITH ST & 9TH ST/BK Site ID: 320840 Spill Number/Closed Date: 8911269 / 2001-11-06	SMITH ST / 9TH ST	WSW 0 - 1/8 (0.048 mi.)	BQ1232	2340
368 PRESIDENT STREET Site ID: 105381 Spill Number/Closed Date: 9314487 / 1994-11-23	368 PRESIDENT STREET	WNW 0 - 1/8 (0.048 mi.)	BW1233	2341
TEN GALLONS OIL FOUN Site ID: 381641 Spill Number/Closed Date: 0702000 / 2007-07-23	WYCKOFF STREET NEAR	NE 0 - 1/8 (0.049 mi.)	CR1239	2353
MANHOLE # 2567 Site ID: 279729 Spill Number/Closed Date: 9911078 / 2002-03-28	3RD AVE/WICKOFF ST	NE 0 - 1/8 (0.049 mi.)	CR1240	2354
MANHOLE #70465 Site ID: 201784 Spill Number/Closed Date: 9814640 / 2006-01-05	WYCOFF ST / NEVIN ST	NNE 0 - 1/8 (0.049 mi.)	CY1242	2356
MANHOLE #70465 Site ID: 93179 Spill Number/Closed Date: 0211997 / 2003-05-05	WYCKOFF ST/EVAN ST	NNE 0 - 1/8 (0.049 mi.)	CY1243	2357
MANHOLE 65433 Site ID: 331118 Spill Number/Closed Date: 0109444 / 2002-02-19	WYCKOFF ST/BOND	N 0 - 1/8 (0.049 mi.)	CP1245	2362
MANHOLE 70465 Site ID: 410307 Spill Number/Closed Date: 0812674 / 2009-03-30	WYCKOFF ST & 3RD AVE	NE 0 - 1/8 (0.050 mi.)	CR1247	2364
RESIDENCE	398 BERGEN STREET	ENE 0 - 1/8 (0.050 mi.)	DB1249	2366

Site ID: 336237 Spill Number/Closed Date: 0411142 / 2005-01-26				
SB 52956 Site ID: 309164 Spill Number/Closed Date: 9902145 / 1999-07-20	157 14TH ST	SSW 0 - 1/8 (0.050 mi.)	CG1252	2370
7 3RD STREET Site ID: 62234 Spill Number/Closed Date: 9501658 / 2008-07-03	***7 3RD STREET***	***W 0 - 1/8 (0.050 mi.)***	***CS1256***	***2374***
MANHOLE #70465 Site ID: 278833 Spill Number/Closed Date: 9904386 / 2004-02-02	WYCKOFF ST & NEVINS	NNE 0 - 1/8 (0.051 mi.)	CY1257	2376
MANHOLE #65436 Site ID: 103706 Spill Number/Closed Date: 9903695 / 2004-01-30	3RD AVE & 8TH ST	SSW 0 - 1/8 (0.051 mi.)	CH1268	2390
MANHOLE 60650 Site ID: 134284 Site ID: 306867 Spill Number/Closed Date: 0002780 / 2001-05-08 Spill Number/Closed Date: 9911275 / 2002-03-28	FLATBUSH AVE/ATLANTI	NE 0 - 1/8 (0.052 mi.)	CX1269	2391
ATLANTIC AVE STATION Site ID: 346468 Spill Number/Closed Date: 0502166 / 2013-08-07	A-4 TRACK SOUTH (D,N	NE 0 - 1/8 (0.052 mi.)	CX1270	2393
MANHOLE #14737 Site ID: 210275 Spill Number/Closed Date: 0301980 / 2003-09-26	ATLANTIC AVE/FLATBUS	NE 0 - 1/8 (0.052 mi.)	CX1271	2394
LONG ISALND RAILROAD Site ID: 353427 Spill Number/Closed Date: 0507923 / 2005-12-29	ATLANTIC AVE/FLATBUS	NE 0 - 1/8 (0.052 mi.)	CX1272	2396
FLATBUSH TERMINAL - Site ID: 342441 Spill Number/Closed Date: 0413358 / 2005-06-08	ATLANTIC AVE/FLATBUS	NE 0 - 1/8 (0.052 mi.)	CX1273	2397
BETWEEN 4TH AND 5TH Site ID: 445473 Spill Number/Closed Date: 1011588 / 2011-02-25	151 16TH ST	SSW 0 - 1/8 (0.052 mi.)	CK1287	2424
HOUSING AUTHORITY FA Site ID: 386518 Spill Number/Closed Date: 0706071 / 2007-08-29	420 BALTIC ST	N 0 - 1/8 (0.052 mi.)	CU1294	2448
BTWN 4TH & 5TH AV'S Site ID: 166736 Spill Number/Closed Date: 0000484 / 2002-07-10	ATLANTIC AVE	NE 0 - 1/8 (0.057 mi.)	CX1315	2473
VEHICLE Site ID: 563930 Spill Number/Closed Date: 1707566 / 2017-11-07	IN FRONT OF 107 ST M	ENE 0 - 1/8 (0.058 mi.)	DB1326	2495
253 EIGHTH STREET Site ID: 336185 Spill Number/Closed Date: 0411038 / 2005-01-13	253 8 STREET	S 0 - 1/8 (0.058 mi.)	DE1327	2496
LI RAIL STORAGE YARD Site ID: 280163 Spill Number/Closed Date: 0013052 / 2001-04-10	HANSON PLACE	NE 0 - 1/8 (0.058 mi.)	CX1333	2501
DRUM RUN	441 3RD AVE	SSW 0 - 1/8 (0.059 mi.)	CH1345	2522

Site ID: 409472
Spill Number/Closed Date: 0811881 / 2009-03-02

SERVICE BOX 54606 — 112 15TH STREET — SSW 0 - 1/8 (0.059 mi.) — BX1346 — 2523
Site ID: 138986
Spill Number/Closed Date: 9913515 / 2002-02-28

121 ST MARKS — 121 ST MARKS PL — ENE 0 - 1/8 (0.059 mi.) — DH1347 — 2524
Site ID: 261429
Site ID: 261430
Spill Number/Closed Date: 9912236 / 2003-02-19
Spill Number/Closed Date: 9912776 / 2005-05-06

MOSQUE — 552-554 ATLANTIC AVE — NE 0 - 1/8 (0.059 mi.) — CT1352 — 2534
Site ID: 398707
Spill Number/Closed Date: 0802555 / 2008-10-09

BOX #46115 — 93 16TH ST — SSW 0 - 1/8 (0.060 mi.) — DJ1360 — 2549
Site ID: 232097
Spill Number/Closed Date: 9813067 / 2000-05-19

MANHOLE 50514 — 168 7TH STREET — SSW 0 - 1/8 (0.061 mi.) — CH1371 — 2568
Site ID: 176779
Spill Number/Closed Date: 0010941 / 2001-02-28

AMOS HOME — 283 WYCOFF STREET — NNE 0 - 1/8 (0.062 mi.) — CY1376 — 2575
Site ID: 396427
Spill Number/Closed Date: 0800644 / 2008-04-22

DAILY NEWS — 600 PACIFIC STREET — ENE 0 - 1/8 (0.065 mi.) — DP1389 — 2594
Site ID: 293105
Spill Number/Closed Date: 9415469 / 2003-02-10

105 3RD AVE/BROOKLYN — 105 3RD AVENUE — NE 0 - 1/8 (0.067 mi.) — CR1392 — 2596
Site ID: 116745
Spill Number/Closed Date: 9009533 / 1990-12-03

ATLANTIC/FLATBUSH AV — ATLANTIC AVE/FLATBUS — NE 0 - 1/8 (0.068 mi.) — CX1401 — 2611
Site ID: 320328
Spill Number/Closed Date: 9510514 / 1995-11-21

128 16TH ST. — 128 16TH ST — SSW 0 - 1/8 (0.070 mi.) — DG1413 — 2627
Site ID: 201497
Spill Number/Closed Date: 9210807 / 1992-12-18

SIDEWALK — 227 14TH ST — S 0 - 1/8 (0.070 mi.) — DR1434 — 2669
Site ID: 512863
Spill Number/Closed Date: 1505497 / 2015-08-21

MAHOLE 2518 — HOYT ST/CARROLL ST — W 0 - 1/8 (0.071 mi.) — 1435 — 2670
Site ID: 270153
Spill Number/Closed Date: 0006804 / 2002-08-23

MANHOLE #2637 — 414 DEAN ST — ENE 0 - 1/8 (0.072 mi.) — DP1439 — 2674
Site ID: 104248
Spill Number/Closed Date: 0403672 / 2004-09-29

186 6TH ST. APT BLDG — 186 6TH ST — SSW 0 - 1/8 (0.074 mi.) — CW1446 — 2680
Site ID: 108299
Spill Number/Closed Date: 9302013 / 1993-05-12

Lower Elevation	Address	Direction / Distance	Map ID	Page
GOWANUS PUMPING STA	201 DOUGLASS STREET	0 - 1/8 (0.000 mi.)	G28	43

Site ID: 121199
Spill Number/Closed Date: 8705728 / 1987-10-07

NYCDEP	***210 DOUGLAS ST***	***0 - 1/8 (0.000 mi.)***	***G29***	***44***
Site ID: 101394				
Spill Number/Closed Date: 0401107 / 2004-05-03				
TM #247	DOUGLAS SY & NEVINS	0 - 1/8 (0.000 mi.)	K38	56
Site ID: 134911				
Spill Number/Closed Date: 0401831 / 2004-10-20				
GOWANUS PUMPING STAT	201 DOUGLAS STREET	0 - 1/8 (0.000 mi.)	G48	72
Site ID: 267365				
Spill Number/Closed Date: 9802729 / 2004-02-09				
NYC DEP GOWANUS PUMP	201 DOUGLASS ST	0 - 1/8 (0.000 mi.)	G59	90
Site ID: 444123				
Spill Number/Closed Date: 1010514 / 2011-01-21				
GOWANUS PUMPING STAT	201 DOUGLAS STREET	0 - 1/8 (0.000 mi.)	G62	91
Site ID: 86354				
Spill Number/Closed Date: 9602000 / 2005-11-10				
GOWANUS PUMP DUMPS	GOWANUS PUMP STATION	0 - 1/8 (0.000 mi.)	G66	111
Site ID: 207288				
Spill Number/Closed Date: 8604220 / 1986-09-29				
GOWANUS PUMP STATION	GOWANUS PUMP STATION	0 - 1/8 (0.000 mi.)	G72	131
Site ID: 207290				
Spill Number/Closed Date: 8703923 / 1987-08-11				
BUSINESS	236 BUTLER ST	0 - 1/8 (0.000 mi.)	L74	137
Site ID: 480262				
Site ID: 496769				
Spill Number/Closed Date: 1216856 / 2013-07-17				
Spill Number/Closed Date: 1403412 / 2014-07-11				
242 NEVINS STREET	***242 NEVINS STREET***	***0 - 1/8 (0.000 mi.)***	***K77***	***143***
Site ID: 451337				
Spill Number/Closed Date: 1103765 / 2011-08-05				
BROOKLYN TRUCKING	242 NEVIN STREET	0 - 1/8 (0.000 mi.)	K79	151
Site ID: 356893				
Spill Number/Closed Date: 0510846 / 2006-04-21				
COMMERCIAL	242 NEVINS ST	0 - 1/8 (0.000 mi.)	K80	153
Site ID: 577718				
Spill Number/Closed Date: 1806974 / 2018-10-01				
VACANT LOT	209 BUTLER ST	0 - 1/8 (0.000 mi.)	A89	163
Site ID: 438344				
Spill Number/Closed Date: 1005043 / 2010-08-16				
PETROLEUM TANK CLEAN	236 BUTLER STREET	0 - 1/8 (0.000 mi.)	L97	171
Site ID: 460392				
Site ID: 466899				
Site ID: 403710				
Spill Number/Closed Date: 1112454 / 2016-08-10				
Spill Number/Closed Date: 1204042 / 2012-07-25				
Spill Number/Closed Date: 0806428 / 2008-09-16				
GOWANUS PUMPING STA/	201 DOUGLASS STREET	0 - 1/8 (0.000 mi.)	G99	175
Site ID: 305752				
Spill Number/Closed Date: 8904253 / 1989-07-29				
201 DOUGLASS ST	201 DOUGLASS STREET	0 - 1/8 (0.000 mi.)	G101	178

Site ID: 86353
Spill Number/Closed Date: 8606864 / 1987-02-09

GOWANUS PUMP STATION Site ID: 328637 Spill Number/Closed Date: 8600118 / 1986-04-08	GOWANUS PUMPING STAT	0 - 1/8 (0.000 mi.)	G102	179
GOWANUS PUMP STA/BKL Site ID: 305751 Spill Number/Closed Date: 8901018 / 1989-04-30	201 DOUGLASS STREET	0 - 1/8 (0.000 mi.)	G113	193
GOWANUS PUMP STATION Site ID: 305749 Spill Number/Closed Date: 8806193 / 1988-10-23	201 DOUGLASS STREET	0 - 1/8 (0.000 mi.)	G126	215
GOWANUS PUMP STATION Site ID: 207289 Spill Number/Closed Date: 8702949 / 1987-07-13	GOWANUS PUMP STATION	0 - 1/8 (0.000 mi.)	G131	224
GOWANUS PUMP STA/BKL Site ID: 315662 Spill Number/Closed Date: 9008516 / 1990-11-04	BUTLER ST/GOWANUS PU	0 - 1/8 (0.000 mi.)	G136	229
255 BUTLER LLC Site ID: 415708 Spill Number/Closed Date: 0903590 / 2014-03-06	***255 BUTLER STREET***	***0 - 1/8 (0.000 mi.)***	***L142***	***246***
PETROLEUM TANK CLEAN Site ID: 496655 Spill Number/Closed Date: 1403303 / 2014-07-11	236 BUTLER STREET	0 - 1/8 (0.000 mi.)	L144	273
FORMER O.Z. ELECTRIC Site ID: 366030 Spill Number/Closed Date: 0603334 / Not Reported	***198 DOUGLASS STREET***	***0 - 1/8 (0.000 mi.)***	***G145***	***274***
GOWANUS P.S. / BROOK Site ID: 203047 Spill Number/Closed Date: 8701403 / 1987-05-20	GOWANUS P.S.	0 - 1/8 (0.000 mi.)	G153	285
GOWANUS PUMP STA. BY Site ID: 88814 Spill Number/Closed Date: 8600391 / 1986-04-16	GOWANUS PUMP. STA.	0 - 1/8 (0.000 mi.)	G154	286
GOWANUS PUMPING STAT Site ID: 251551 Spill Number/Closed Date: 8803651 / 1988-07-27	201 DOUGLAS STREET	0 - 1/8 (0.000 mi.)	G178	340
GOWANUS PUMP STA/BKL Site ID: 305750 Spill Number/Closed Date: 8806742 / 1988-11-13	201 DOUGLASS STREET	0 - 1/8 (0.000 mi.)	G183	344
GOWANUS PUMPING STAT Site ID: 86355 Spill Number/Closed Date: 9602974 / 1997-12-31	201 DOUGLAS STREET	0 - 1/8 (0.000 mi.)	G185	346
GOWANUS PUMP STA Site ID: 337219 Spill Number/Closed Date: 0411906 / 2005-02-18	201 DOUGLAS STREET	0 - 1/8 (0.000 mi.)	G191	375
NEVENS ST. PUMP STAT Site ID: 102180 Spill Number/Closed Date: 8504656 / 1986-03-19	NEVENS ST PUMP STAIO	0 - 1/8 (0.000 mi.)	K199	385
NEVINS ST. PUMP STAT Site ID: 109582	NEVINS ST. PUMP STAT	0 - 1/8 (0.000 mi.)	K208	404

Spill Number/Closed Date: 8705006 / 1987-11-18				
REGULATOR R-22	NEVIN & PRESIDENT ST	0 - 1/8 (0.000 mi.)	Z210	405
Site ID: 193452				
Spill Number/Closed Date: 8801819 / 1988-05-27				
SANDY FOLLOW UP	287 NEVINS ST	0 - 1/8 (0.000 mi.)	W225	448
Site ID: 472713				
Spill Number/Closed Date: 1209647 / 2013-04-25				
NEVINS ST. PUMP STAT	NEVINS ST. PUMP STAT	0 - 1/8 (0.000 mi.)	K234	474
Site ID: 109583				
Spill Number/Closed Date: 8705304 / 1987-09-24				
VERIZON	318 NEVINS ST	0 - 1/8 (0.000 mi.)	Z263	530
Site ID: 479255				
Spill Number/Closed Date: 1215913 / 2013-06-17				
VERIZON	***318 NEVINS STREET***	***0 - 1/8 (0.000 mi.)***	***Z265***	***535***
Site ID: 67006				
Site ID: 296335				
Site ID: 319546				
Site ID: 319547				
Spill Number/Closed Date: 9801467 / 1998-05-05				
Spill Number/Closed Date: 9314103 / 2003-04-14				
Spill Number/Closed Date: 9207367 / 2015-06-04				
Spill Number/Closed Date: 9208840 / 1992-10-30				
NEVIS ST PUMP STA	NEVIS ST PUMP STA	0 - 1/8 (0.000 mi.)	K269	554
Site ID: 77814				
Spill Number/Closed Date: 8602896 / 1986-08-01				
REGULATOR# RH-22	NEVIN & PRESIDENT ST	0 - 1/8 (0.000 mi.)	Z274	562
Site ID: 295335				
Spill Number/Closed Date: 8709889 / 1988-02-23				
SPILL NUMBER 9809650	505 SACKETT STREET	0 - 1/8 (0.000 mi.)	W280	581
Site ID: 95566				
Spill Number/Closed Date: 9809650 / 2002-11-04				
COMMERCIAL	450 UNION ST	0 - 1/8 (0.000 mi.)	AB281	582
Site ID: 535408				
Spill Number/Closed Date: 1607736 / Not Reported				
NEVIN ST BITES THE B	NEVIN ST. PUMP STATI	0 - 1/8 (0.000 mi.)	K282	583
Site ID: 73403				
Spill Number/Closed Date: 8603585 / 1986-09-01				
NEVINS PUMP STATION/	NEVINS ST PUMP STATI	0 - 1/8 (0.000 mi.)	K323	668
Site ID: 78382				
Spill Number/Closed Date: 8901073 / 1989-05-03				
BAYSIDE FUEL OIL DEP	***510 SACKETT ST***	***0 - 1/8 (0.000 mi.)***	***R330***	***678***
Site ID: 253424				
Site ID: 66574				
Site ID: 361851				
Site ID: 124793				
Site ID: 414889				
Spill Number/Closed Date: 9011319 / 1991-01-25				
Spill Number/Closed Date: 9604267 / 1996-06-28				
Spill Number/Closed Date: 0514992 / 2006-04-17				
Spill Number/Closed Date: 9011318 / 1991-01-26				
Spill Number/Closed Date: 0902825 / 2012-02-06				
NEVENS ST PUMP STATI	UNKNOWN	0 - 1/8 (0.000 mi.)	K332	688

Site ID: 250519
Spill Number/Closed Date: 0406722 / 2004-09-20

537 SACKETT STREET	537 SACKETT STREET	0 - 1/8 (0.000 mi.)	AG340	698
Site ID: 326065				
Spill Number/Closed Date: 9310522 / 1993-11-30				
NIVENS PUMP STATION	NIVENS STREET	0 - 1/8 (0.000 mi.)	K342	700
Site ID: 170621				
Spill Number/Closed Date: 8700118 / 1987-04-07				
VACANT APARTMENT BUI	***450 UNION ST***	***0 - 1/8 (0.000 mi.)***	***AB352***	***746***
Site ID: 262643				
Spill Number/Closed Date: 0102612 / 2009-12-17				
IN THE SOIL	442 PRESIDENT STREET	0 - 1/8 (0.000 mi.)	U361	771
Site ID: 544801				
Spill Number/Closed Date: 1700202 / 2018-08-21				
TM 939	PRESIDENT ST/BOND ST	0 - 1/8 (0.000 mi.)	U367	782
Site ID: 230980				
Spill Number/Closed Date: 0103442 / 2001-07-20				
NEVINS STREET, DEGRA	NEVINS ST/ DEGRAW ST	0 - 1/8 (0.000 mi.)	K370	784
Site ID: 107573				
Spill Number/Closed Date: 8607778 / 1987-03-20				
UNION STREET BRIDGE	UNION BRIDGE	0 - 1/8 (0.000 mi.)	AB376	792
Site ID: 386814				
Spill Number/Closed Date: 0706319 / 2011-08-19				
408 CARROLL ST/BKLYN	408 CARROLL ST	0 - 1/8 (0.000 mi.)	AI403	855
Site ID: 272473				
Spill Number/Closed Date: 8901773 / 1994-12-04				
400 CARROLL ST	400 CARROLL ST	0 - 1/8 (0.000 mi.)	AH414	879
Site ID: 114271				
Site ID: 114272				
Site ID: 316403				
Spill Number/Closed Date: 9605780 / 2003-02-28				
Spill Number/Closed Date: 9705145 / 1997-07-29				
Spill Number/Closed Date: 0400876 / 2015-11-16				
4TH ST & BOND ST	4TH ST & BOND ST	0 - 1/8 (0.000 mi.)	AO415	890
Site ID: 100949				
Spill Number/Closed Date: 9301891 / 1994-11-28				
SADDLE TANK	BOND ST/4TH ST	0 - 1/8 (0.000 mi.)	AO419	896
Site ID: 94368				
Spill Number/Closed Date: 9401648 / 2002-12-26				
GOWANUS CANAL	CARROLL ST- UNDER BR	0 - 1/8 (0.000 mi.)	AI423	899
Site ID: 235329				
Spill Number/Closed Date: 9411918 / 1994-12-07				
COMMERCIAL PROPERTY	155 3RD STREET	0 - 1/8 (0.000 mi.)	AU476	1011
Site ID: 459342				
Spill Number/Closed Date: 1111444 / 2012-08-06				
SB 38848	2ND ST & GOWANUS CAN	0 - 1/8 (0.000 mi.)	AU477	1013
Site ID: 198068				
Spill Number/Closed Date: 0006747 / 2001-11-26				
GOWANUS VILLAGE I, L	***420 CARROLL STREET***	***0 - 1/8 (0.000 mi.)***	***AI490***	***1030***

Site ID: 90905 Spill Number/Closed Date: 8810095 / 1989-03-30				
OUTSIDE Site ID: 498414 Spill Number/Closed Date: 1405008 / Not Reported	225 THIRD STREET	0 - 1/8 (0.000 mi.)	AU525	1079
NYNEX Site ID: 315352 Site ID: 315353 Spill Number/Closed Date: 9402981 / 2000-12-04 Spill Number/Closed Date: 9706734 / 1997-09-05	***175 3RD STREET***	***0 - 1/8 (0.000 mi.)***	***AU530***	***1088***
FORMER POWER PLANT Site ID: 538779 Spill Number/Closed Date: 1609964 / 2017-12-29	322 3RD AVE	0 - 1/8 (0.000 mi.)	542	1103
430 CARROLL STREET Site ID: 207971 Site ID: 207972 Site ID: 337271 Spill Number/Closed Date: 9416611 / 1995-04-13 Spill Number/Closed Date: 9500845 / 2003-02-28 Spill Number/Closed Date: 0411947 / 2008-07-02	430 CARROLL STREET	0 - 1/8 (0.000 mi.)	AR545	1106
430 CARROLL ST BET. Site ID: 143824 Spill Number/Closed Date: 9303103 / 2002-12-23	430 CARROLL ST BET.	0 - 1/8 (0.000 mi.)	AR548	1151
TM 105 Site ID: 150690 Spill Number/Closed Date: 0000528 / 2002-01-16	NEVINS ST & CARROLL	0 - 1/8 (0.000 mi.)	AR557	1164
GOWANUS GAS TURBINES Site ID: 212104 Spill Number/Closed Date: 9004623 / 1990-07-26	27TH ST & 1ST AVE	0 - 1/8 (0.000 mi.)	AR592	1234
81 FIRST ST Site ID: 243968 Spill Number/Closed Date: 0101814 / 2003-02-04	81 1ST ST & 23RD AVE	0 - 1/8 (0.000 mi.)	AH599	1244
VERIZON YARD Site ID: 478305 Spill Number/Closed Date: 1215027 / 2013-01-29	201 THIRD ST	0 - 1/8 (0.000 mi.)	BB699	1434
UNOCCUPIED SITE Site ID: 344533 Spill Number/Closed Date: 0501334 / 2005-05-16	220 3RD STREET	SSW 0 - 1/8 (0.009 mi.)	BF950	1930
THIRD AVENUE YARD Site ID: 197847 Spill Number/Closed Date: 9608854 / 2003-12-30	3RD AVE/3RD ST	SSW 0 - 1/8 (0.020 mi.)	BB1028	2048
BELL ATLANTIC Site ID: 81623 Spill Number/Closed Date: 9714099 / 1998-04-29	3RD AVE/3RD ST	SSW 0 - 1/8 (0.020 mi.)	BB1029	2049
GOWANUS CANAL/BKLYN/ Site ID: 87323 Spill Number/Closed Date: 9011155 / 1994-11-16	GOWANUS CANAL/HESS	SW 0 - 1/8 (0.021 mi.)	CB1031	2050
GOWANUS CANAL Site ID: 290000 Site ID: 290001	GOWANUS CANAL	SW 0 - 1/8 (0.021 mi.)	CB1034	2060

Spill Number/Closed Date: 9105145 / 2003-02-12 Spill Number/Closed Date: 9111341 / 1992-02-03				
217366; 102 5 ST Site ID: 433239 Spill Number/Closed Date: 0914289 / 2009-07-07	102 5 ST	WSW 0 - 1/8 (0.026 mi.)	AO1071	2116
IESI (110 5TH ST.)(S Site ID: 439511 Spill Number/Closed Date: 1006165 / 2010-09-07	***110 5TH STREET***	***WSW 0 - 1/8 (0.034 mi.)***	***CL1105***	***2158***
11TH ST. & 2ND AVE. Site ID: 291873 Spill Number/Closed Date: 0000664 / 2010-11-09	***11TH ST/2ND AVE***	***SW 0 - 1/8 (0.046 mi.)***	***CB1200***	***2278***
BROOKLYN NORTH 02 DO Site ID: 171046 Spill Number/Closed Date: 9614826 / 2010-11-09	15 SECOND AVENUE	SW 0 - 1/8 (0.052 mi.)	CB1289	2427
BROOKLYN NORTH 02 DO Site ID: 261853 Spill Number/Closed Date: 9905494 / 2003-05-06	15 SECOND AVENUE	SW 0 - 1/8 (0.052 mi.)	CB1293	2447
SPILL NUMBER 9903495 Site ID: 272708 Spill Number/Closed Date: 9903495 / 1999-08-06	2ND AVE @ FIFTH ST	SW 0 - 1/8 (0.057 mi.)	CB1317	2484
2ND AVE PUMP STATION Site ID: 272707 Spill Number/Closed Date: 9706778 / 1997-12-31	2ND AVE @ FIFTH ST	SW 0 - 1/8 (0.057 mi.)	CB1318	2485
2ND AVENUE PUMP STAT Site ID: 117193 Spill Number/Closed Date: 9516348 / 1996-03-20	5TH STREET	SW 0 - 1/8 (0.057 mi.)	CB1322	2491
SECOND AV PUMP STA Site ID: 137849 Spill Number/Closed Date: 0406715 / 2004-09-20	SECOND AVE & 5TH ST	SW 0 - 1/8 (0.058 mi.)	CB1335	2504
MANHOLE 5389 Site ID: 137848 Spill Number/Closed Date: 0314333 / 2004-07-16	SECOND AVE & 5TH ST	SW 0 - 1/8 (0.058 mi.)	CB1336	2505
2ND AVE PUMPING STAT Site ID: 510379 Spill Number/Closed Date: 1504050 / 2015-07-16	2ND AVE & 5TH ST	SW 0 - 1/8 (0.058 mi.)	CB1338	2510
SPILL NUMBER 0008008 Site ID: 211105 Spill Number/Closed Date: 0008008 / 2002-04-05	2ND AVENUE & 5TH STR	SW 0 - 1/8 (0.058 mi.)	CB1340	2515
REGULATOR Site ID: 489935 Spill Number/Closed Date: 1309160 / 2013-12-23	SECOND AVENUE AND 5T	SW 0 - 1/8 (0.058 mi.)	CB1341	2517
DEP PUMPING STA / BK Site ID: 154097 Spill Number/Closed Date: 8909407 / 1989-12-28	29TH ST @ 2ND AVE	SW 0 - 1/8 (0.070 mi.)	DF1429	2664
GOWANAS GAS TURBINES Site ID: 299528 Spill Number/Closed Date: 9603451 / 1997-07-31	27TH ST/2ND AVE	SW 0 - 1/8 (0.070 mi.)	DF1430	2665
GOWANUS CANAL Site ID: 71849	9TH ST BRIDGE/NEAR B	WSW 0 - 1/8 (0.070 mi.)	DS1431	2666

Spill Number/Closed Date: 9905930 / 2003-03-03				
IN CANAL BY 9TH ST B Site ID: 171782 Spill Number/Closed Date: 0205429 / 2003-03-03	SMITH / 2ND AV	WSW 0 - 1/8 (0.070 mi.)	DS1432	2667
9TH ST BRIDG/2ND AV/ Site ID: 222971 Spill Number/Closed Date: 9100410 / 1991-04-10	9TH ST BRIDGE/2ND AV	WSW 0 - 1/8 (0.070 mi.)	DS1433	2668
51 9TH ST Site ID: 158710 Spill Number/Closed Date: 9709837 / 1997-11-24	GOWANUS CANAL & 2ND	WSW 0 - 1/8 (0.072 mi.)	DO1441	2676

Other Ascertainable Records

RCRA NonGen / NLR: RCRAInfo is EPA's comprehensive information system, providing access to data supporting the Resource Conservation and Recovery Act (RCRA) of 1976 and the Hazardous and Solid Waste Amendments (HSWA) of 1984. The database includes selective information on sites which generate, transport, store, treat and/or dispose of hazardous waste as defined by the Resource Conservation and Recovery Act (RCRA). Non-Generators do not presently generate hazardous waste.

A review of the RCRA NonGen / NLR list, as provided by EDR, and dated 03/01/2018 has revealed that there are 200 RCRA NonGen / NLR sites within approximately 0.075 miles of the target property.

Equal/Higher Elevation	Address	Direction / Distance	Map ID	Page
NYC-HA WYCKOFF GARDE EPA ID:: NYD986870988	***185 NEVINS ST***	***0 - 1/8 (0.000 mi.)***	***C7***	***11***
CON EDISON SERVICE B EPA ID:: NYP004310777	***462 BALTIC ST***	***0 - 1/8 (0.000 mi.)***	***A8***	***14***
FORTWAY COLLISION IN EPA ID:: NYD982726911	***471 BALTIC ST***	***0 - 1/8 (0.000 mi.)***	***D9***	***17***
CRISTALLO CLEANERS EPA ID:: NYD981137938	***64 FOURTH AVE***	***0 - 1/8 (0.000 mi.)***	***B24***	***35***
CON EDISON EPA ID:: NYP004882342	104 4TH AVE FRONT OF	0 - 1/8 (0.000 mi.)	J52	79
CON EDISON EPA ID:: NYP004138798	223 NEVINS ST	0 - 1/8 (0.000 mi.)	E117	201
TANKS TO U EPA ID:: NYR000114371	***233 NEVINS ST***	***0 - 1/8 (0.000 mi.)***	***F119***	***206***
DICENT SERVICE STATI EPA ID:: NYU005001177	***169 3RD AVE***	***0 - 1/8 (0.000 mi.)***	***H125***	***212***
CON EDISON SERVICE B EPA ID:: NYP004330551	***128 3RD AVE***	***0 - 1/8 (0.000 mi.)***	***Q128***	***219***
CON EDISON SERVICE B EPA ID:: NYP004341855	***265 DOUGLAS ST FRONT***	***0 - 1/8 (0.000 mi.)***	***F135***	***226***
CON EDISON MANHOLE: EPA ID:: NYP004428272	***3RD AVE & BALTIC ST***	***0 - 1/8 (0.000 mi.)***	***H138***	***230***
CON EDISON EPA ID:: NYP004743753	***BALTIC ST & 4TH AVE***	***0 - 1/8 (0.000 mi.)***	***J151***	***283***
CON EDISON SERVICE B	***551 BALTIC ST***	***0 - 1/8 (0.000 mi.)***	***Q155***	***287***

EPA ID:: NYP004428231				
CON EDISON EPA ID:: NYP004732681	***526 BALTIC ST***	***0 - 1/8 (0.000 mi.)***	***E160***	***298***
CON EDISON EPA ID:: NYP004766002	***298 BUTLER ST***	***0 - 1/8 (0.000 mi.)***	***H162***	***300***
NORTHLAND MARKETING EPA ID:: NYU005001151	***126 4TH AVE***	***0 - 1/8 (0.000 mi.)***	***O170***	***314***
NYCHA - WYCKOFF EPA ID:: NYR000052720	***130 3RD AVE***	***0 - 1/8 (0.000 mi.)***	***Q187***	***351***
ELECTRIC SWITCHBOARD EPA ID:: NYD001548254	***185 THIRD AVE***	***0 - 1/8 (0.000 mi.)***	***H192***	***376***
CON EDISON EPA ID:: NYP004882375	***4TH AVE & DOUGLASS S***	***0 - 1/8 (0.000 mi.)***	***T194***	***380***
LESLIE & BROTHERS SE EPA ID:: NYD987021425	***164 4TH AVE***	***0 - 1/8 (0.000 mi.)***	***T218***	***430***
SEMPLE RIEGER CO EPA ID:: NYD986891885	***635 SACKETT ST***	***0 - 1/8 (0.000 mi.)***	***AA228***	***454***
PENSKE TRUCK LEASING EPA ID:: NYR000002006	***347 BOND ST***	***0 - 1/8 (0.000 mi.)***	***U235***	***475***
A 2 Z ENVIRONMENTAL EPA ID:: NYR000187302	601 UNION ST	0 - 1/8 (0.000 mi.)	V249	507
CON EDISON MANHOLE: EPA ID:: NYP004299277	***3RD AVE & DEGRAW ST***	***0 - 1/8 (0.000 mi.)***	***AD264***	***532***
CON EDISON EPA ID:: NYP004836340	***617 UNION ST & 3RD A***	***0 - 1/8 (0.000 mi.)***	***V271***	***559***
VIDAN AUTO SALVAGE EPA ID:: NYD986961167	***327-321 BOND STREET***	***0 - 1/8 (0.000 mi.)***	***U275***	***563***
CON EDISON EPA ID:: NYP004772349	***315 DOUGLASS ST SB13***	***0 - 1/8 (0.000 mi.)***	***AC277***	***574***
MARCELINO ALMONTE M EPA ID:: NYD987021433	***164 4TH AVE & DOUGLA***	***0 - 1/8 (0.000 mi.)***	***T285***	***586***
MATTHEWS INTERNATION EPA ID:: NYN008027997	585 UNION ST	0 - 1/8 (0.000 mi.)	V286	588
CON EDISON EPA ID:: NYP004795480	501 PRESIDENT ST	0 - 1/8 (0.000 mi.)	Y329	677
CON EDISON EXCAVATIO EPA ID:: NYP004551230	251 3RD AVE	0 - 1/8 (0.000 mi.)	AF335	691
RYDER TRUCK RENTAL I EPA ID:: NYD981567431	***280 DOUGLAS ST***	***0 - 1/8 (0.000 mi.)***	***AD337***	***693***
CON EDISON EPA ID:: NYP004772364	315 DOUGLASS ST SB13	0 - 1/8 (0.000 mi.)	AC345	706
AUTO BODY CONCEPTS EPA ID:: NYD986984136	***549 SACKETT ST***	***0 - 1/8 (0.000 mi.)***	***AG346***	***706***
NYCDOT BIN 2240270 EPA ID:: NYR000022079	***UNION ST BRIDGE OVER***	***0 - 1/8 (0.000 mi.)***	***AB359***	***766***
CON EDISON	***SACKETT ST & 3RD AVE***	***0 - 1/8 (0.000 mi.)***	***V377***	***795***

EPA ID:: NYP004841512				
245 4TH AVENUE LLC EPA ID:: NYR000229906	***243-245 4TH AVE***	***0 - 1/8 (0.000 mi.)***	***AL410***	***874***
NYCDOT BRIDGE BIN 22 EPA ID:: NY0000375220	PRESIDENT ST BRG OVE	0 - 1/8 (0.000 mi.)	AL417	892
NYCT - UNION STATION EPA ID:: NYR000107938	***UNION ST & 4TH AVE***	***0 - 1/8 (0.000 mi.)***	***AQ431***	***914***
JO-LEE TRUCKING EPA ID:: NYR000131938	463 CARROLL ST	0 - 1/8 (0.000 mi.)	AM442	928
CON EDISON EPA ID:: NYP004827267	***443 CARROLL ST***	***0 - 1/8 (0.000 mi.)***	***AR445***	***931***
CON EDISON MANHOLE: EPA ID:: NYP004571485	540 CARROLL ST	0 - 1/8 (0.000 mi.)	AP454	948
PATTERSON CHEMICAL C EPA ID:: NYD980592471	***102 3RD ST***	***0 - 1/8 (0.000 mi.)***	***AO456***	***949***
WESLEY LACQUER CORP EPA ID:: NYD001492800	***95 FOURTH ST***	***0 - 1/8 (0.000 mi.)***	***AO460***	***982***
CON EDISON EPA ID:: NYP004757555	***DENTON ST & CARROLL***	***0 - 1/8 (0.000 mi.)***	***AP468***	***998***
CON EDISON EPA ID:: NYP004757563	***CARROLL ST & 4TH AVE***	***0 - 1/8 (0.000 mi.)***	***AL478***	***1014***
CON EDISON MANHOLE: EPA ID:: NYP004318366	***4TH & UNION AVE***	***0 - 1/8 (0.000 mi.)***	***AQ479***	***1015***
AUTO BODY CONCEPTS D EPA ID:: NYR000060392	270 4TH AVE	0 - 1/8 (0.000 mi.)	AP493	1035
CON EDISON SERVICE B EPA ID:: NYP004376315	***578 UNION ST***	***0 - 1/8 (0.000 mi.)***	***AF500***	***1041***
CON EDISON EPA ID:: NYP004818912	451 CARROLL ST FRONT	0 - 1/8 (0.000 mi.)	AR507	1050
CON EDISON EPA ID:: NYP004819524	SMITH ST & NELSON ST	0 - 1/8 (0.000 mi.)	AX510	1053
CON EDISON EPA ID:: NYP004766333	HOYT ST & 4 ST	0 - 1/8 (0.000 mi.)	AN515	1062
GIUMENTA CORP - ARCH EPA ID:: NYD987014016	***51 4TH ST***	***0 - 1/8 (0.000 mi.)***	***AN555***	***1162***
CON EDISON EPA ID:: NYP004879932	255 4TH AVE	0 - 1/8 (0.000 mi.)	AL564	1178
CON EDISON SERVICE B EPA ID:: NYP004349064	***604 UNION ST***	***0 - 1/8 (0.000 mi.)***	***AQ566***	***1181***
CON EDISON MANHOLE: EPA ID:: NYP004479036	***E HOYT ST & 4TH ST***	***0 - 1/8 (0.000 mi.)***	***AN593***	***1235***
FINEST AUTO & RECOVE EPA ID:: NYR000090431	***310 3RD AVE***	***0 - 1/8 (0.000 mi.)***	***AT604***	***1251***
CON EDISON EPA ID:: NYP004772869	221 1ST	0 - 1/8 (0.000 mi.)	BA606	1255
CON EDISON	***511 CARROLL ST***	***0 - 1/8 (0.000 mi.)***	***AK610***	***1259***

EPA ID:: NYP004757548				
CON EDISON SERVICE B EPA ID:: NYP004425880	***100 4TH ST & 2ND AVE***	***0 - 1/8 (0.000 mi.)***	***BD625***	***1282***
TM439 EPA ID:: NYP004036729	***222 1ST STREET***	***0 - 1/8 (0.000 mi.)***	***BA635***	***1321***
MAACO AUTO PAINTING EPA ID:: NYD986925642	***296 4TH AVE & 1ST ST***	***0 - 1/8 (0.000 mi.)***	***BA636***	***1324***
CON EDISON EPA ID:: NYP004743779	***3RD ST & 3RD AVE***	***0 - 1/8 (0.000 mi.)***	***BB678***	***1398***
CON EDISON VAULT SUB EPA ID:: NYP004476214	***213 3RD ST***	***0 - 1/8 (0.000 mi.)***	***BB691***	***1421***
VERIZON LOG 31756 MA EPA ID:: NYP000962894	3RD ST & 3RD AVE	0 - 1/8 (0.000 mi.)	BB697	1432
CON EDISON SERVICE B EPA ID:: NYP004572756	***9 GARFIELD ST***	***0 - 1/8 (0.000 mi.)***	***AZ702***	***1437***
NYC DEP EPA ID:: NYP003665437	***240 6TH ST***	***0 - 1/8 (0.000 mi.)***	***BH705***	***1440***
BRIDGE FORD EPA ID:: NYD982280091	***343 4TH AVE***	***0 - 1/8 (0.000 mi.)***	***BG706***	***1443***
U-HAUL CORP EPA ID:: NY0000970509	***259 6TH ST - PARK SL***	***0 - 1/8 (0.000 mi.)***	***BI707***	***1445***
CON ED - V 3685 EPA ID:: NYP000928358	522 W 44 ST	0 - 1/8 (0.000 mi.)	BI709	1457
CON EDISON - MANHOLE EPA ID:: NYP004130670	***358 4TH AVE***	***0 - 1/8 (0.000 mi.)***	***BG712***	***1459***
CON EDISON MANHOLE: EPA ID:: NYP004322004	***267 6TH ST***	***0 - 1/8 (0.000 mi.)***	***BI718***	***1486***
AMOCO SERVICE STATIO EPA ID:: NYD986933109	***375-381 4TH AVE & 6T***	***0 - 1/8 (0.000 mi.)***	***BI724***	***1498***
U-HAUL MAINTENANCE & EPA ID:: NYR000041004	***213 6TH ST & 3RD AVE***	***0 - 1/8 (0.000 mi.)***	***734***	***1538***
BROOKLYN IGNITION & EPA ID:: NY0000228106	***370 4TH AVE***	***0 - 1/8 (0.000 mi.)***	***BG738***	***1545***
KAM SERVICE CENTER I EPA ID:: NYD986988004	***363 4TH AVE***	***0 - 1/8 (0.000 mi.)***	***BI744***	***1554***
MAACO AUTO PAINTING EPA ID:: NYD981488232	***358 FOURTH AVE***	***0 - 1/8 (0.000 mi.)***	***BG751***	***1595***
PEP BOYS 247 EPA ID:: NYR000071936	***354 4TH AVE***	***0 - 1/8 (0.000 mi.)***	***BG762***	***1614***
CON EDISON SERVICE B EPA ID:: NYP004307930	***209 5TH ST OPPOSITE***	***0 - 1/8 (0.000 mi.)***	***BI763***	***1617***
CON EDISON SERVICE B EPA ID:: NYP004535761	253 11TH ST	0 - 1/8 (0.000 mi.)	BL786	1671
CON EDISON EPA ID:: NYP004744918	***4TH AVE & 9TH ST***	***0 - 1/8 (0.000 mi.)***	***BN787***	***1672***
CON EDISON	***4TH AVE & 10TH ST MH***	***0 - 1/8 (0.000 mi.)***	***BL796***	***1683***

EPA ID:: NYP004190971				
CON EDISON SERVICE B EPA ID:: NYP004335121	***395 4TH AVE***	***0 - 1/8 (0.000 mi.)***	***BI797***	***1687***
K CLEANERS EPA ID:: NYD982273039	***532 4TH AVE***	***0 - 1/8 (0.000 mi.)***	***BP816***	***1714***
K CLEANERS EPA ID:: NYD982535841	***532 4TH AVE***	***0 - 1/8 (0.000 mi.)***	***BP818***	***1719***
R & S STRAUSS EPA ID:: NYD980757934	***527-39 4TH AVE***	***0 - 1/8 (0.000 mi.)***	***BP823***	***1724***
CON EDISON EPA ID:: NYP004793378	***220 13TH ST & 4TH AV***	***0 - 1/8 (0.000 mi.)***	***BO837***	***1761***
CON EDISON MANHOLE 2 EPA ID:: NYP004142006	***3RD AVE & WARREN ST***	***0 - 1/8 (0.000 mi.)***	***Q857***	***1771***
CON EDISON EPA ID:: NYP004159976	***3RD AVE & 6TH ST***	***SSW 0 - 1/8 (0.002 mi.)***	***BJ882***	***1800***
CON EDISON SERVICE B EPA ID:: NYP004535753	***237 11TH ST***	***SSW 0 - 1/8 (0.004 mi.)***	***BR901***	***1822***
CON EDISON SERVICE B EPA ID:: NYP004429650	***260 3RD ST FRONT OF***	***SSE 0 - 1/8 (0.007 mi.)***	***BK912***	***1833***
CON EDISON EPA ID:: NYP004781910	664 DEGRAW ST	E 0 - 1/8 (0.007 mi.)	T917	1840
CON EDISON SERVICE B EPA ID:: NYP004392874	***219 13TH ST***	***SSW 0 - 1/8 (0.007 mi.)***	***BO925***	***1851***
TWO DANS ENTERPRISES EPA ID:: NY0001008663	***385 CARROLL ST***	***W 0 - 1/8 (0.008 mi.)***	***U938***	***1907***
CON EDISON SERVICE B EPA ID:: NYP004479192	***210 3RD ST***	***SSW 0 - 1/8 (0.012 mi.)***	***BB962***	***1947***
CON EDISON SERVICE B EPA ID:: NYP004375689	***235 12TH ST***	***S 0 - 1/8 (0.012 mi.)***	***BL963***	***1949***
REGENCY SERVICE CART EPA ID:: NY0000475137	***337-361 CARROLL ST***	***WNW 0 - 1/8 (0.012 mi.)***	***BW968***	***1960***
CON EDISON EPA ID:: NYP004814642	***180 NEVINS ST***	***NNE 0 - 1/8 (0.013 mi.)***	***C979***	***1975***
CON EDISON MANHOLE: EPA ID:: NYP004258737	***552 4TH AVE***	***SSW 0 - 1/8 (0.013 mi.)***	***BS981***	***1977***
CON EDISON SERVICE B EPA ID:: NYP004413894	***101 3RD ST***	***WSW 0 - 1/8 (0.013 mi.)***	***AS983***	***1979***
CON EDISON SERVICE B EPA ID:: NYP004326518	620 BALTIC ST	ENE 0 - 1/8 (0.014 mi.)	S990	1996
CON EDISON EPA ID:: NYP004738316	***31 1ST ST***	***W 0 - 1/8 (0.014 mi.)***	***BW993***	***2000***
CON EDISON VAULT: 94 EPA ID:: NYP004556064	469 DEGRAW ST	NNW 0 - 1/8 (0.014 mi.)	I996	2003
GIUSEPPE & SONS INC EPA ID:: NYR000063917	***414 3RD AVE***	***SSW 0 - 1/8 (0.014 mi.)***	***BJ1001***	***2008***
CON EDISON	536 PACIFIC ST	NE 0 - 1/8 (0.015 mi.)	B1005	2014

EPA ID:: NYP004813933				
CON EDISON SERVICE B EPA ID:: NYP004539029	136 15TH ST	SSW 0 - 1/8 (0.015 mi.)	BS1009	2018
CON EDISON SERVICE B EPA ID:: NYP004525267	***204 14TH ST***	***SSW 0 - 1/8 (0.016 mi.)***	***BP1014***	***2025***
O-Z GEDNEY EPA ID:: NYD066086547	***262 BOND ST***	***NNW 0 - 1/8 (0.016 mi.)***	***I1015***	***2026***
NYCTA - PACIFIC STRE EPA ID:: NYD986948990	***PACIFIC ST & FOURTH***	***NE 0 - 1/8 (0.018 mi.)***	***BU1026***	***2045***
CON EDISON EPA ID:: NYP004766796	***227 9TH ST***	***SSW 0 - 1/8 (0.023 mi.)***	***CF1050***	***2085***
CON EDISON SERVICE B EPA ID:: NYP004327557	***547 4TH AVE***	***SSW 0 - 1/8 (0.023 mi.)***	***BS1052***	***2088***
NYCT - STATION ENVIR EPA ID:: NYR000207688	***469 SMITH ST***	***WSW 0 - 1/8 (0.023 mi.)***	***BQ1055***	***2093***
CON EDISON SERVICE B EPA ID:: NYP004327714	***192A 13TH ST***	***SSW 0 - 1/8 (0.023 mi.)***	***CG1057***	***2098***
CON EDISON EPA ID:: NYP004779849	272 11TH ST	S 0 - 1/8 (0.025 mi.)	BL1067	2111
CON EDISON EPA ID:: NYP004738910	***22 GARFIELD ST***	***SE 0 - 1/8 (0.026 mi.)***	***AZ1068***	***2112***
CON EDISON SERVICE B EPA ID:: NYP004379772	***320 10TH ST***	***S 0 - 1/8 (0.027 mi.)***	***BL1077***	***2122***
CON EDISON EPA ID:: NYP004790267	***224 11TH ST***	***SSW 0 - 1/8 (0.027 mi.)***	***BR1078***	***2124***
CON EDISON SERVICE B EPA ID:: NYP004570321	298 5TH ST	S 0 - 1/8 (0.032 mi.)	CJ1095	2145
FALCONZ PRINTING EPA ID:: NY0000554840	186 SEVENTH ST	SSW 0 - 1/8 (0.033 mi.)	CH1098	2148
CON EDISON EPA ID:: NYP004793006	553 4TH AVE SB67937	SSW 0 - 1/8 (0.034 mi.)	BS1112	2166
CON EDISON EPA ID:: NYP004792990	553 4TH AVE SB45431	SSW 0 - 1/8 (0.034 mi.)	BS1113	2166
CON EDISON SERVICE B EPA ID:: NYP004335006	***45 3RD ST***	***W 0 - 1/8 (0.035 mi.)***	***CC1124***	***2176***
CON EDISON SERVICE B EPA ID:: NYP004313201	***45 3RD ST S***	***W 0 - 1/8 (0.035 mi.)***	***CC1125***	***2179***
CON EDISON SERVICE B EPA ID:: NYP004224580	87 2ND ST	W 0 - 1/8 (0.036 mi.)	CD1128	2182
CON EDISON SERVICE B EPA ID:: NYP004363214	***85 2ND ST***	***W 0 - 1/8 (0.036 mi.)***	***CD1130***	***2183***
CON EDISON EPA ID:: NYP004744215	***584 CARROLL ST***	***SE 0 - 1/8 (0.036 mi.)***	***CO1133***	***2188***
CON EDISON EPA ID:: NYP004796017	208 WYCKOFF ST	N 0 - 1/8 (0.037 mi.)	CP1139	2196
CON EDISON MANHOLE:	***232 WYCKOFF ST***	***NNE 0 - 1/8 (0.037 mi.)***	***CQ1142***	***2200***

EPA ID:: NYP004314548				
CON EDISON SERVICE B EPA ID:: NYP004428256	***296 6TH ST***	***S 0 - 1/8 (0.038 mi.)***	***CJ1145***	***2204***
CON EDISON EPA ID:: NYP004754792	***555 4TH AVE SB67937***	***SSW 0 - 1/8 (0.038 mi.)***	***BS1150***	***2211***
CON EDISON EPA ID:: NYP004754800	555 4TH AVE SB67937	SSW 0 - 1/8 (0.038 mi.)	BS1155	2218
FALCON-Z PRINTING EPA ID:: NY0000379008	***165 8TH ST***	***SSW 0 - 1/8 (0.039 mi.)***	***BY1160***	***2222***
CON EDISON SERVICE B EPA ID:: NYP004362000	***368 DOUGLASS ST***	***E 0 - 1/8 (0.040 mi.)***	***CE1161***	***2224***
CON EDISON EPA ID:: NYP004743068	***586 CARROL ST***	***SE 0 - 1/8 (0.040 mi.)***	***CO1164***	***2228***
FERRARRO COLLISION EPA ID:: NYD986943173	***442 3RD AVE***	***SSW 0 - 1/8 (0.041 mi.)***	***CH1167***	***2231***
CON EDISON EPA ID:: NYP004736724	***137 16TH ST***	***SSW 0 - 1/8 (0.042 mi.)***	***BS1176***	***2243***
CON EDISON EPA ID:: NYP004751061	***139 16TH ST***	***SSW 0 - 1/8 (0.042 mi.)***	***BS1180***	***2248***
CON EDISON EPA ID:: NYP004738290	***16 1ST ST***	***W 0 - 1/8 (0.044 mi.)***	***CD1185***	***2260***
CON EDISON EPA ID:: NYP004738894	16 1ST ST	W 0 - 1/8 (0.044 mi.)	CD1186	2261
CON EDISON EPA ID:: NYP004735734	***577 CARROLL ST***	***SE 0 - 1/8 (0.045 mi.)***	***CO1199***	***2277***
CON EDISON SERVICE B EPA ID:: NYP004340527	***11 3RD ST FRONT OF***	***W 0 - 1/8 (0.046 mi.)***	***CS1201***	***2281***
CON EDISON EPA ID:: NYP004880635	122 3RD PL	W 0 - 1/8 (0.047 mi.)	CI1209	2295
NYCHA - GOWANUS HOUS EPA ID:: NYR000023150	***423 BALTIC AVE***	***N 0 - 1/8 (0.047 mi.)***	***CU1210***	***2296***
CON EDISON MANHOLE: EPA ID:: NYP004286183	***9TH ST & SMITH ST***	***WSW 0 - 1/8 (0.047 mi.)***	***BQ1219***	***2311***
CON EDISON EPA ID:: NYP004758538	***SMITH ST & 9TH ST***	***WSW 0 - 1/8 (0.047 mi.)***	***BQ1222***	***2319***
CON EDISON EPA ID:: NYP004744306	***590 CARROLL ST***	***SE 0 - 1/8 (0.048 mi.)***	***CO1230***	***2337***
CON EDISON EPA ID:: NYP004727764	***825 WYCKOFF ST***	***NE 0 - 1/8 (0.049 mi.)***	***CR1237***	***2351***
CON EDISON SERVICE B EPA ID:: NYP004345187	***398 BERGEN ST***	***ENE 0 - 1/8 (0.050 mi.)***	***DB1250***	***2367***
CON EDISON EPA ID:: NYP004833998	140 FLATBUSH AVE	NE 0 - 1/8 (0.050 mi.)	CX1255	2373
CON EDISON EPA ID:: NYP004804837	WYCKOFF AVE & NEVIN	NNE 0 - 1/8 (0.051 mi.)	CY1258	2377
CON EDISON	***WYCKOFF & NEVINS ST***	***NNE 0 - 1/8 (0.051 mi.)***	***CY1259***	***2378***

EPA ID:: NYP004165247				
CON EDISON	***WYCKOFF & NEVINS ST***	***NNE 0 - 1/8 (0.051 mi.)***	***CY1260***	***2380***
EPA ID:: NYP004166641				
CON EDISON	3RD AVE & 8TH ST	SSW 0 - 1/8 (0.051 mi.)	CH1266	2387
EPA ID:: NYP004201349				
CON ED - MH 65436	***3RD AVE & 8TH ST***	***SSW 0 - 1/8 (0.051 mi.)***	***CH1267***	***2388***
EPA ID:: NYP004010203				
MTA NYCT - A A COMPL	ATLANTIC & FLATBUSH	NE 0 - 1/8 (0.052 mi.)	CX1281	2417
EPA ID:: NYR000092809				
CON EDISON - MH M147	***ATLANTIC AVE & FLATB***	***NE 0 - 1/8 (0.052 mi.)***	***CX1284***	***2420***
EPA ID:: NYP004112835				
CON EDISON SERVICE B	289 11TH ST	S 0 - 1/8 (0.054 mi.)	DC1299	2454
EPA ID:: NYP004542791				
CON EDISON SERVICE B	***224 14TH ST***	***S 0 - 1/8 (0.055 mi.)***	***CK1303***	***2459***
EPA ID:: NYP004391330				
CON EDISON SERVICE B	27 ST MARKS PL	NE 0 - 1/8 (0.056 mi.)	CR1307	2464
EPA ID:: NYP004557617				
CON EDISON	***SMITH ST & 3RD ST***	***W 0 - 1/8 (0.056 mi.)***	***CI1311***	***2469***
EPA ID:: NYP004884538				
CON EDISON	424 UNION ST FRONT O	NW 0 - 1/8 (0.057 mi.)	DD1312	2470
EPA ID:: NYP004780755				
CON EDISON	***107 ST MARKS PL***	***ENE 0 - 1/8 (0.058 mi.)***	***DB1325***	***2494***
EPA ID:: NYP004737425				
FASHION DRY CLEANERS	118 3RD AVE	NE 0 - 1/8 (0.058 mi.)	CR1331	2499
EPA ID:: NYR000086777				
CON EDISON	***155 16TH ST***	***SSW 0 - 1/8 (0.058 mi.)***	***DG1344***	***2520***
EPA ID:: NYP004736492				
CON EDISON	***355 HOYT ST***	***W 0 - 1/8 (0.060 mi.)***	***CD1353***	***2537***
EPA ID:: NYP004736807				
CON EDISON SERVICE B	93 16TH ST	SSW 0 - 1/8 (0.060 mi.)	DJ1362	2551
EPA ID:: NYP004550067				
CON EDISON	***182 NELSON ST***	***WSW 0 - 1/8 (0.061 mi.)***	***DK1366***	***2557***
EPA ID:: NYP004814097				
CON EDISON	***118 16TH ST***	***SSW 0 - 1/8 (0.063 mi.)***	***DG1380***	***2580***
EPA ID:: NYP004736484				
CON EDISON SERVICE B	***675 DEGRAW ST***	***E 0 - 1/8 (0.065 mi.)***	***DN1384***	***2586***
EPA ID:: NYP004352324				
CON EDISON SERVICE B	***259 8TH ST***	***S 0 - 1/8 (0.067 mi.)***	***DE1395***	***2603***
EPA ID:: NYP004360905				
CON EDISON SERVICE B	***207 9TH ST***	***SSW 0 - 1/8 (0.067 mi.)***	***CF1399***	***2607***
EPA ID:: NYP004546933				
MATTONE CO - XTEXACO	***447 3RD AVE***	***SSW 0 - 1/8 (0.069 mi.)***	***CH1403***	***2612***
EPA ID:: NYR000101345				
CON EDISON MANHOLE:	***163 BOND ST***	***N 0 - 1/8 (0.070 mi.)***	***CP1424***	***2656***
EPA ID:: NYP004298824				
CON EDISON SERVICE B	***576 4TH AVE***	***SSW 0 - 1/8 (0.070 mi.)***	***DQ1427***	***2661***

EPA ID:: NYP004327581				
CON EDISON EPA ID:: NYP004785556	132A 16TH ST	SSW 0 - 1/8 (0.072 mi.)	DG1438	2673

Lower Elevation	Address	Direction / Distance	Map ID	Page
CROSSBAY BAY CONTRAC EPA ID:: NYD012515870	242 NEVINS ST	0 - 1/8 (0.000 mi.)	K78	150
CON EDISON EPA ID:: NYP004777454	180 BUTLER ST	0 - 1/8 (0.000 mi.)	A94	168
PETROLEUM TANK CLEAN EPA ID:: NYD020585733	***236 BUTLER ST***	***0 - 1/8 (0.000 mi.)***	***L108***	***187***
CON EDISON EPA ID:: NYP004777462	186 BUTLER ST	0 - 1/8 (0.000 mi.)	A152	284
BAYSIDE FUEL OIL DEP EPA ID:: NYD981872419	***510 SACKETT ST***	***0 - 1/8 (0.000 mi.)***	***R204***	***389***
MCP PRESIDENT STREET EPA ID:: NYR000232116	473 PRESIDENT ST	0 - 1/8 (0.000 mi.)	Z220	434
450 UNION LLC EPA ID:: NYD001263136	450 UNION ST	0 - 1/8 (0.000 mi.)	AB230	458
NYSDOT UNION ST BRID EPA ID:: NYD986975324	UNION ST BRG - GOWAN	0 - 1/8 (0.000 mi.)	W279	579
CHATHAM CLEANERS INC EPA ID:: NYD981133747	***280 NEVINS ST***	***0 - 1/8 (0.000 mi.)***	***W296***	***620***
CON EDISON EPA ID:: NYP004760302	BOND ST & 3 AVE	0 - 1/8 (0.000 mi.)	AS399	848
CON EDISON EPA ID:: NYP004758843	***3RD ST & BOND ST***	***0 - 1/8 (0.000 mi.)***	***AS400***	***850***
NYSDOT 3RD ST BRIDGE EPA ID:: NYD986975316	3RD ST BRG OVER GOWA	0 - 1/8 (0.000 mi.)	AU416	891
CON EDISON EPA ID:: NYP004822777	***CARROLL ST & NEVINS***	***0 - 1/8 (0.000 mi.)***	***AR425***	***903***
NEW YORK TELEPHONE C EPA ID:: NYD987028008	175 THIRD ST	0 - 1/8 (0.000 mi.)	AU531	1091
190-220 THIRD STREET EPA ID:: NYR000197178	***214 3RD ST***	***SSW 0 - 1/8 (0.008 mi.)***	***BB933***	***1864***
216 3RD STREET EPA ID:: NYD001869049	***216 3RD ST***	***SSW 0 - 1/8 (0.008 mi.)***	***BB937***	***1904***
CON EDISON SERVICE B EPA ID:: NYP004479184	***198 3RD ST***	***SSW 0 - 1/8 (0.008 mi.)***	***BT942***	***1913***
PIPPIN ENTERPRISES L EPA ID:: NYD987023181	***220 3RD ST***	***SSW 0 - 1/8 (0.009 mi.)***	***BF951***	***1931***
CON EDISON MANHOLE: EPA ID:: NYP004479242	***190 3RD ST FRONT OF***	***SSW 0 - 1/8 (0.012 mi.)***	***BT972***	***1968***
CON EDISON SERVICE B EPA ID:: NYP004311718	***79 5TH ST S***	***WSW 0 - 1/8 (0.018 mi.)***	***AO1023***	***2036***
CON EDISON	102 5TH STREET	WSW 0 - 1/8 (0.026 mi.)	AO1073	2118

EPA ID:: NYP004803177				
SPARTAN DISMANTLING EPA ID:: NYD982796286	***110 5TH ST***	***WSW 0 - 1/8 (0.034 mi.)***	***CL1100***	***2154***
CON EDISON SERVICE B EPA ID:: NYP004310132	***2 2ND AVE FRONT OF***	***SW 0 - 1/8 (0.035 mi.)***	***CB1117***	***2170***
NYC DEPT OF SANITATI EPA ID:: NYD982529687	***15 2ND AVE BK-N-2***	***SW 0 - 1/8 (0.052 mi.)***	***CB1292***	***2445***
MENTRON INC EPA ID:: NYD986893253	***65 9TH ST***	***SW 0 - 1/8 (0.065 mi.)***	***DO1386***	***2589***

TRIS: The Toxic Chemical Release Inventory System identifies facilities that release toxic chemicals to the air, water, and land in reportable quantities under SARA Title III, Section 313. The source of this database is the U.S. EPA.

A review of the TRIS list, as provided by EDR, and dated 12/31/2016 has revealed that there is 1 TRIS site within approximately 0.075 miles of the target property.

Equal/Higher Elevation	Address	Direction / Distance	Map ID	Page
FERRARA BROS., LLC - TRIS ID: 1123WFRRRB435HY	***435 HOYT ST***	***0 - 1/8 (0.000 mi.)***	***AN418***	***894***

ROD: Record of Decision. ROD documents mandate a permanent remedy at an NPL (Superfund) site containing technical and health information to aid the cleanup.

A review of the ROD list, as provided by EDR, and dated 03/11/2019 has revealed that there is 1 ROD site within approximately 0.075 miles of the target property.

Lower Elevation	Address	Direction / Distance	Map ID	Page
GOWANUS CANAL EPA ID:: NYN000206222	***BUTLER ST (BETWEEN B***	***0 - 1/8 (0.000 mi.)***	***G68***	***113***

PRP: A listing of verified Potentially Responsible Parties

A review of the PRP list, as provided by EDR, and dated 08/13/2018 has revealed that there is 1 PRP site within approximately 0.075 miles of the target property.

Lower Elevation	Address	Direction / Distance	Map ID	Page
GOWANUS CANAL	***BUTLER ST (BETWEEN B***	***0 - 1/8 (0.000 mi.)***	***G68***	***113***

PADS: The PCB Activity Database identifies generators, transporters, commercial storers and/or brokers and disposers of PCBs who are required to notify the United States Environmental Protection Agency of such activities. The source of this database is the U.S. EPA.

A review of the PADS list, as provided by EDR, and dated 09/14/2018 has revealed that there is 1 PADS site within approximately 0.075 miles of the target property.

EXECUTIVE SUMMARY

Lower Elevation	Address	Direction / Distance	Map ID	Page
GOWANUS VILLAGE I LL EPAID:: NYR000206771	***153 2ND ST (AKA 322***	***0 - 1/8 (0.000 mi.)***	***AJ394***	***842***

ICIS: The Integrated Compliance Information System (ICIS) supports the information needs of the national enforcement and compliance program as well as the unique needs of the National Pollutant Discharge Elimination System (NPDES) program.

A review of the ICIS list, as provided by EDR, and dated 11/18/2016 has revealed that there are 13 ICIS sites within approximately 0.075 miles of the target property.

Equal/Higher Elevation	Address	Direction / Distance	Map ID	Page
NYC-HA WYCKOFF GARDE FRS ID:: 110012645227	***185 NEVINS ST***	***0 - 1/8 (0.000 mi.)***	***C7***	***11***
DICENT SERVICE STATI FRS ID:: 110009488330	***169 3RD AVE***	***0 - 1/8 (0.000 mi.)***	***H125***	***212***
ABANDONED GAS STA FRS ID:: 110040416519	***126 FOURTH AVE***	***0 - 1/8 (0.000 mi.)***	***O169***	***313***
MACKROYCE CONTRACTIN FRS ID:: 110010602883	***212 3RD AVE***	***0 - 1/8 (0.000 mi.)***	***V248***	***506***
MARIOS CLEANERS FRS ID:: 110004394637	***457 FOURTH AVE***	***0 - 1/8 (0.000 mi.)***	***BL784***	***1660***
375 BUTLER STREET SC FRS ID:: 110036017618	***375 BUTLER ST***	***ENE 0 - 1/8 (0.022 mi.)***	***S1037***	***2063***
WYCKOFF GARDENS HOUS FRS ID:: 110028213635	***266 WYCKOFF STREET***	***NNE 0 - 1/8 (0.046 mi.)***	***CY1206***	***2292***

Lower Elevation	Address	Direction / Distance	Map ID	Page
NYC DEP - GOWANUS FL FRS ID:: 110019839335	***201 DOUGLAS ST***	***0 - 1/8 (0.000 mi.)***	***G58***	***89***
GOWANUS CANAL FRS ID:: 110033604197	***BUTLER ST (BETWEEN B***	***0 - 1/8 (0.000 mi.)***	***G68***	***113***
CROSSBAY BAY CONTRAC FRS ID:: 110019229306	***242 NEVINS ST***	***0 - 1/8 (0.000 mi.)***	***K75***	***140***
NYCDEP - GOWANUS PUM FRS ID:: 110004429075	***201 DOUGLASS ST***	***0 - 1/8 (0.000 mi.)***	***G143***	***250***
CHATHAM CLEANERS INC FRS ID:: 110004399446	***280 NEVINS ST***	***0 - 1/8 (0.000 mi.)***	***W296***	***620***
TE CONKLIN BRASS CO FRS ID:: 110001571950	***270 NEVINS ST***	***0 - 1/8 (0.000 mi.)***	***W356***	***756***

EXECUTIVE SUMMARY

FTTS: FTTS tracks administrative cases and pesticide enforcement actions and compliance activities related to FIFRA, TSCA and EPCRA (Emergency Planning and Community Right-to-Know Act) over the previous five years. To maintain currency, EDR contacts the Agency on a quarterly basis.

A review of the FTTS list, as provided by EDR, has revealed that there are 5 FTTS sites within approximately 0.075 miles of the target property.

Equal/Higher Elevation	Address	Direction / Distance	Map ID	Page
ST ANSELM SCHOOL	***83 4TH AVE***	***0 - 1/8 (0.000 mi.)***	***N71***	***131***
Database: FTTS INSP, Date of Government Version: 04/09/2009				
CONSOLIDATED EDISON	***222 FIRST ST***	***0 - 1/8 (0.000 mi.)***	***BA685***	***1409***
Database: FTTS INSP, Date of Government Version: 04/09/2009				
ALBEST METAL CORP	***240 5OTH ST***	***0 - 1/8 (0.000 mi.)***	***BI759***	***1605***
Database: FTTS INSP, Date of Government Version: 04/09/2009				

Lower Elevation	Address	Direction / Distance	Map ID	Page
ULANO CORP	***255 BUTLER ST***	***0 - 1/8 (0.000 mi.)***	***L45***	***65***
Database: FTTS INSP, Date of Government Version: 04/09/2009				
BAYSIDE FUEL OIL DEP	***510 SACKETT ST***	***0 - 1/8 (0.000 mi.)***	***R204***	***389***
Database: FTTS INSP, Date of Government Version: 04/09/2009				

HIST FTTS: A complete administrative case listing from the FIFRA/TSCA Tracking System (FTTS) for all ten EPA regions. The information was obtained from the National Compliance Database (NCDB). NCDB supports the implementation of FIFRA (Federal Insecticide, Fungicide, and Rodenticide Act) and TSCA (Toxic Substances Control Act). Some EPA regions are now closing out records. Because of that, and the fact that some EPA regions are not providing EPA Headquarters with updated records, it was decided to create a HIST FTTS database. It included records that may not be included in the newer FTTS database updates. This database is no longer updated.

A review of the HIST FTTS list, as provided by EDR, has revealed that there are 5 HIST FTTS sites within approximately 0.075 miles of the target property.

Equal/Higher Elevation	Address	Direction / Distance	Map ID	Page
ST ANSELM SCHOOL	***83 4TH AVE***	***0 - 1/8 (0.000 mi.)***	***N71***	***131***
Database: HIST FTTS INSP, Date of Government Version: 10/19/2006				
CONSOLIDATED EDISON	***222 FIRST ST***	***0 - 1/8 (0.000 mi.)***	***BA685***	***1409***
Database: HIST FTTS INSP, Date of Government Version: 10/19/2006				
ALBEST METAL CORP	***240 5OTH ST***	***0 - 1/8 (0.000 mi.)***	***BI759***	***1605***
Database: HIST FTTS INSP, Date of Government Version: 10/19/2006				

Lower Elevation	Address	Direction / Distance	Map ID	Page
ULANO CORP	***255 BUTLER ST***	***0 - 1/8 (0.000 mi.)***	***L45***	***65***
Database: HIST FTTS INSP, Date of Government Version: 10/19/2006				
BAYSIDE FUEL OIL DEP	***510 SACKETT ST***	***0 - 1/8 (0.000 mi.)***	***R204***	***389***
Database: HIST FTTS INSP, Date of Government Version: 10/19/2006				

LEAD SMELTERS: A listing of former lead smelter site locations.

A review of the LEAD SMELTERS list, as provided by EDR, has revealed that there is 1 LEAD SMELTERS site within approximately 0.075 miles of the target property.

Equal/Higher Elevation	Address	Direction / Distance	Map ID	Page
AMERICAN NICKEL ALLO	318 THIRD AVE.	0 - 1/8 (0.000 mi.)	AT404	856
Database: LEAD SMELTER 2, Date of Government Version: 04/05/2001 Site number:: 250				

US AIRS: The database is a sub-system of Aerometric Information Retrieval System (AIRS). AFS contains compliance data on air pollution point sources regulated by the U.S. EPA and/or state and local air regulatory agencies. This information comes from source reports by various stationary sources of air pollution, such as electric power plants, steel mills, factories, and universities, and provides information about the air pollutants they produce. Action, air program, air program pollutant, and general level plant data. It is used to track emissions and compliance data from industrial plants.

A review of the US AIRS list, as provided by EDR, has revealed that there are 22 US AIRS sites within approximately 0.075 miles of the target property.

Equal/Higher Elevation	Address	Direction / Distance	Map ID	Page
NYC-HA WYCKOFF GARDE	***185 NEVINS ST***	***0 - 1/8 (0.000 mi.)***	***C7***	***11***
Database: US AIRS (AFS), Date of Government Version: 10/12/2016 EPA plant ID:: 110012645227				
TAMER & TAMER	***465 BALTIC STREET***	***0 - 1/8 (0.000 mi.)***	***A11***	***22***
Database: US AIRS MINOR, Date of Government Version: 10/12/2016				
CRISTALLO CLEANERS	***64 FOURTH AVE***	***0 - 1/8 (0.000 mi.)***	***B24***	***35***
Database: US AIRS MINOR, Date of Government Version: 10/12/2016 EPA plant ID:: 110001615672				
FINEST AUTO BODY	597 BALTIC ST	0 - 1/8 (0.000 mi.)	J42	63
Database: US AIRS (AFS), Date of Government Version: 10/12/2016 EPA plant ID:: 110019101764				
MATTHEWS FUNERAL HOM	***534 UNION ST***	***0 - 1/8 (0.000 mi.)***	***Y202***	***387***
Database: US AIRS MINOR, Date of Government Version: 10/12/2016				
NYCER ELECTRIC CORP	652 SACKETT ST	0 - 1/8 (0.000 mi.)	AA320	660
Database: US AIRS MINOR, Date of Government Version: 10/12/2016 EPA plant ID:: 110043282667				
PARK WEST AUTO BODY	576 UNION ST	0 - 1/8 (0.000 mi.)	AF388	833
Database: US AIRS MINOR, Date of Government Version: 10/12/2016 EPA plant ID:: 110043575379				
FERRARA BROS., LLC -	***435 HOYT ST***	***0 - 1/8 (0.000 mi.)***	***AN418***	***894***
Database: US AIRS MINOR, Date of Government Version: 10/12/2016 EPA plant ID:: 110025323852				
SPEEDWAY 7835	***204 4TH AVE***	***0 - 1/8 (0.000 mi.)***	***AA482***	***1020***
Database: US AIRS MINOR, Date of Government Version: 10/12/2016 EPA plant ID:: 110001572628				
AUTO BODY CONCEPTS D	***270 4TH AVE***	***0 - 1/8 (0.000 mi.)***	***AP494***	***1036***
Database: US AIRS (AFS), Date of Government Version: 10/12/2016 EPA plant ID:: 110030732198				
KONG CLEANERS	***55 4TH ST***	***0 - 1/8 (0.000 mi.)***	***AN560***	***1170***
Database: US AIRS MINOR, Date of Government Version: 10/12/2016				

EPA plant ID:: 110019839745

AL-MADINAH SCHOOL 383 3RD AVE 0 - 1/8 (0.000 mi.) BF675 1394
Database: US AIRS MINOR, Date of Government Version: 10/12/2016
EPA plant ID:: 110043220519

MAACO AUTO PAINTING 296 4TH AVE. 0 - 1/8 (0.000 mi.) BA683 1406
Database: US AIRS MINOR, Date of Government Version: 10/12/2016
EPA plant ID:: 110001593339

DIGITAL PLUS 411 3RD AVE 0 - 1/8 (0.000 mi.) BJ716 1485
Database: US AIRS (AFS), Date of Government Version: 10/12/2016
EPA plant ID:: 110019034338

MARIOS CLEANERS 457 FOURTH AVE 0 - 1/8 (0.000 mi.) BL784 1660
Database: US AIRS MINOR, Date of Government Version: 10/12/2016
EPA plant ID:: 110040502783

R. FERRARO COLLISION 424 3RD AVENUE SSW 0 - 1/8 (0.014 mi.) BJ997 2004
Database: US AIRS MINOR, Date of Government Version: 10/12/2016
EPA plant ID:: 110040834586

O.Z./GEDNEY CO 270 BOND ST NNW 0 - 1/8 (0.016 mi.) I1011 2020
Database: US AIRS MINOR, Date of Government Version: 10/12/2016
EPA plant ID:: 110001574190

FERRARRO COLLISION 442 3 AVE. SSW 0 - 1/8 (0.041 mi.) CH1168 2235
Database: US AIRS MINOR, Date of Government Version: 10/12/2016
EPA plant ID:: 110041349519

ATLANTIC TERMINAL 139 FLATBUSH AVE NE 0 - 1/8 (0.070 mi.) CX1420 2653
Database: US AIRS (AFS), Date of Government Version: 10/12/2016
EPA plant ID:: 110028280946

Lower Elevation	Address	Direction / Distance	Map ID	Page

CLAIREWARE 543 UNION ST 0 - 1/8 (0.000 mi.) W214 424
Database: US AIRS MINOR, Date of Government Version: 10/12/2016
EPA plant ID:: 110043220430

CHATHAM CLEANERS INC 280 NEVINS ST 0 - 1/8 (0.000 mi.) W296 620
Database: US AIRS MINOR, Date of Government Version: 10/12/2016
EPA plant ID:: 110004399446

SPARTAN DISMANTLING 110 5TH ST WSW 0 - 1/8 (0.034 mi.) CL1100 2154
Database: US AIRS MINOR, Date of Government Version: 10/12/2016
EPA plant ID:: 110037610706

FINDS: The Facility Index System contains both facility information and "pointers" to other sources of information that contain more detail. These include: RCRIS; Permit Compliance System (PCS); Aerometric Information Retrieval System (AIRS); FATES (FIFRA [Federal Insecticide Fungicide Rodenticide Act] and TSCA Enforcement System, FTTS [FIFRA/TSCA Tracking System]; CERCLIS; DOCKET (Enforcement Docket used to manage and track information on civil judicial enforcement cases for all environmental statutes); Federal Underground Injection Control (FURS); Federal Reporting Data System (FRDS); Surface Impoundments (SIA); TSCA Chemicals in Commerce Information System (CICS); PADS; RCRA-J (medical waste transporters/disposers); TRIS; and TSCA. The source of this database is the U.S. EPA/NTIS.

A review of the FINDS list, as provided by EDR, and dated 02/15/2019 has revealed that there are 358 FINDS sites within approximately 0.075 miles of the target property.

EXECUTIVE SUMMARY

Equal/Higher Elevation	Address	Direction / Distance	Map ID	Page
M AND M EMPIRE FURNI Registry ID:: 110024237930	454 BALTIC ST	0 - 1/8 (0.000 mi.)	A1	8
NYCTA - PACIFIC STRE Registry ID:: 110008050205	***PACIFIC ST & FOURTH***	***0 - 1/8 (0.000 mi.)***	***B3***	***9***
CON EDISON TRANSFORM Registry ID:: 110062986354	***DEAN ST & 4TH AVE 45***	***0 - 1/8 (0.000 mi.)***	***B6***	***11***
NYC-HA WYCKOFF GARDE Registry ID:: 110012645227	***185 NEVINS ST***	***0 - 1/8 (0.000 mi.)***	***C7***	***11***
CON EDISON SERVICE B Registry ID:: 110058874945	***462 BALTIC ST***	***0 - 1/8 (0.000 mi.)***	***A8***	***14***
FORTWAY COLLISION IN Registry ID:: 110004428272	***471 BALTIC ST***	***0 - 1/8 (0.000 mi.)***	***D9***	***17***
TAMER & TAMER Registry ID:: 110019085318	***465 BALTIC STREET***	***0 - 1/8 (0.000 mi.)***	***A11***	***22***
CRISTALLO DRY CLEANE Registry ID:: 110002361541	***64 FOURTH AVENUE***	***0 - 1/8 (0.000 mi.)***	***B15***	***27***
BASIN HAULAGE-462 BA Registry ID:: 110019685526	462 BALTIC ST @ BOND	0 - 1/8 (0.000 mi.)	A18	30
BALTIC RECYCLING COR Registry ID:: 110019699799	524-26 BALTIC STREET	0 - 1/8 (0.000 mi.)	E34	53
CON EDISON Registry ID:: 110069655144	***104 4TH AVE FRONT OF***	***0 - 1/8 (0.000 mi.)***	***J36***	***54***
CON EDISON - NEVINS Registry ID:: 110037434318	***265 BUTLER ST***	***0 - 1/8 (0.000 mi.)***	***E40***	***59***
FINEST AUTO BODY Registry ID:: 110019101764	***597 BALTIC ST***	***0 - 1/8 (0.000 mi.)***	***J43***	***64***
CON EDISON SERVICE B Registry ID:: 110062931449	***560 BALTIC ST & 3RD***	***0 - 1/8 (0.000 mi.)***	***H69***	***130***
V4500 Registry ID:: 110017262095	***NEVINS ST. AND BUTLE***	***0 - 1/8 (0.000 mi.)***	***L70***	***130***
SHERWIN-WILLIAMS #52 Registry ID:: 110044829914	***313 BUTLER ST***	***0 - 1/8 (0.000 mi.)***	***H82***	***154***
588 BALTIC ST BUILDI Registry ID:: 110055274652	588 BALTIC ST	0 - 1/8 (0.000 mi.)	O87	161
NYC-HA WARREN HOUSE Registry ID:: 110019833279	572 WARREN STREET	0 - 1/8 (0.000 mi.)	M92	167
CON EDISON Registry ID:: 110031332047	***223 NEVINS ST***	***0 - 1/8 (0.000 mi.)***	***E95***	***169***
CON EDISON MANHOLE: Registry ID:: 110062930985	***3RD AVE & BALTIC ST***	***0 - 1/8 (0.000 mi.)***	***H98***	***175***
QUALITY WOODWORKING Registry ID:: 110060249495	260 BUTLER ST	0 - 1/8 (0.000 mi.)	F104	180
TANKS TO U Registry ID:: 110014449409	***233 NEVINS ST***	***0 - 1/8 (0.000 mi.)***	***F119***	***206***
DICENT SERVICE STATI	***169 3RD AVE***	***0 - 1/8 (0.000 mi.)***	***H125***	***212***

Registry ID:: 110009488330				
CON EDISON SERVICE B Registry ID:: 110060179961	***265 DOUGLAS ST FRONT***	***0 - 1/8 (0.000 mi.)***	***F134***	***226***
CON EDISON SERVICE B Registry ID:: 110062930949	***551 BALTIC ST***	***0 - 1/8 (0.000 mi.)***	***Q137***	***230***
CON EDISON - MANHOLE Registry ID:: 110055935190	***BALTIC ST & SMIT***	***0 - 1/8 (0.000 mi.)***	***H140***	***242***
CON EDISON Registry ID:: 110067692759	***BALTIC ST & 4TH AVE***	***0 - 1/8 (0.000 mi.)***	***J151***	***283***
CON EDISON SERVICE B Registry ID:: 110060203417	***128 3RD AVE***	***0 - 1/8 (0.000 mi.)***	***Q157***	***290***
CON EDISON Registry ID:: 110067706138	***526 BALTIC ST***	***0 - 1/8 (0.000 mi.)***	***E160***	***298***
CON EDISON Registry ID:: 110069656884	***298 BUTLER ST***	***0 - 1/8 (0.000 mi.)***	***H162***	***300***
ZAWRAT 1 CORP (CITGO Registry ID:: 110054097874	169 3RD AVE	0 - 1/8 (0.000 mi.)	H165	304
ABANDONED GAS STA Registry ID:: 110040416519	***126 FOURTH AVE***	***0 - 1/8 (0.000 mi.)***	***O169***	***313***
NORTHLAND MARKETING Registry ID:: 110004568744	***126 4TH AVE***	***0 - 1/8 (0.000 mi.)***	***O170***	***314***
ST ANSELM SCHOOL Registry ID:: 110011777728	83 4TH AVE	0 - 1/8 (0.000 mi.)	N182	343
NYCHA - WYCKOFF Registry ID:: 110004541684	***130 3RD AVE***	***0 - 1/8 (0.000 mi.)***	***Q187***	***351***
PS 133K SCHOOL Registry ID:: 110041684111	***610 BALTIC ST***	***0 - 1/8 (0.000 mi.)***	***S190***	***374***
CON EDISON Registry ID:: 110069655171	***4TH AVE & DOUGLASS S***	***0 - 1/8 (0.000 mi.)***	***T194***	***380***
AMOCO-388725716005 Registry ID:: 110019456550	154 4TH AVENUE	0 - 1/8 (0.000 mi.)	X200	386
MATTHEWS FUNERAL HOM Registry ID:: 110037609013	***534 UNION ST***	***0 - 1/8 (0.000 mi.)***	***Y202***	***387***
S BKLYN CASKET CO-57 Registry ID:: 110019426520	577 UNION STREET	0 - 1/8 (0.000 mi.)	Y205	393
MATTHEWS INTERNATION Registry ID:: 110064695806	***585 UNION ST***	***0 - 1/8 (0.000 mi.)***	***V212***	***422***
ELECTRIC SWITCHBOARD Registry ID:: 110004335434	***185 THIRD AVENUE***	***0 - 1/8 (0.000 mi.)***	***H216***	***427***
LESLIE & BROTHERS SE Registry ID:: 110004497651	***164 4TH AVE***	***0 - 1/8 (0.000 mi.)***	***T218***	***430***
SEMPLE RIEGER CO Registry ID:: 110004443273	***635 SACKETT ST***	***0 - 1/8 (0.000 mi.)***	***AA228***	***454***
PENSKE TRUCK LEASING Registry ID:: 110004512000	***347 BOND ST***	***0 - 1/8 (0.000 mi.)***	***U235***	***475***
NYC DOEPA - BUREAU O	***BUTLER ST MANHOLE***	***0 - 1/8 (0.000 mi.)***	***X241***	***496***

Registry ID:: 110024559814				
DENTS OUT AUTO BODY Registry ID:: 110004471492	***327 BOND ST***	***0 - 1/8 (0.000 mi.)***	***U246***	***504***
MACKROYCE CONTRACTIN Registry ID:: 110010602883	***212 3RD AVE***	***0 - 1/8 (0.000 mi.)***	***V248***	***506***
A 2 Z ENVIRONMENTAL Registry ID:: 110044830261	***601 UNION ST***	***0 - 1/8 (0.000 mi.)***	***V250***	***508***
324 BUTLER ST BUILDI Registry ID:: 110055334810	324 BUTLER ST	0 - 1/8 (0.000 mi.)	X253	517
CON EDISON MANHOLE: Registry ID:: 110056495083	***3RD AVE & DEGRAW ST***	***0 - 1/8 (0.000 mi.)***	***AD264***	***532***
CON EDISON Registry ID:: 110069704519	***617 UNION ST & 3RD A***	***0 - 1/8 (0.000 mi.)***	***V271***	***559***
CON EDISON Registry ID:: 110069681641	***315 DOUGLASS ST SB13***	***0 - 1/8 (0.000 mi.)***	***AC277***	***574***
MARCELINO ALMONTE M Registry ID:: 110008082421	***164 4TH AVE & DOUGLA***	***0 - 1/8 (0.000 mi.)***	***T285***	***586***
330 BULTER ST BUILDI Registry ID:: 110055284543	330 BUTLER ST	0 - 1/8 (0.000 mi.)	O293	618
CON EDISON - MANHOLE Registry ID:: 110056495074	***314 BUTLER ST***	***0 - 1/8 (0.000 mi.)***	***AC297***	***626***
363 BOND STREET Registry ID:: 110064675203	***363 BOND STREET***	***0 - 1/8 (0.000 mi.)***	***AH306***	***637***
TOLL BROOKLYN LP Registry ID:: 110062875795	363-365 BOND ST BOUN	0 - 1/8 (0.000 mi.)	AH309	642
NYCER ELECTRIC CORP Registry ID:: 110043282765	***652 SACKETT ST***	***0 - 1/8 (0.000 mi.)***	***AA319***	***659***
CON EDISON MANHOLE 6 Registry ID:: 110031372128	***4TH AVE & DOUGLAS ST***	***0 - 1/8 (0.000 mi.)***	***T324***	***669***
CON EDISON Registry ID:: 110069692318	***501 PRESIDENT ST***	***0 - 1/8 (0.000 mi.)***	***Y328***	***677***
CON EDISON EXCAVATIO Registry ID:: 110063815466	***251 3RD AVE***	***0 - 1/8 (0.000 mi.)***	***AF334***	***691***
RYDER TRUCK RENTAL I Registry ID:: 110004411388	***280 DOUGLAS ST***	***0 - 1/8 (0.000 mi.)***	***AD337***	***693***
AUTO BODY CONCEPTS Registry ID:: 110004481490	***549 SACKETT ST***	***0 - 1/8 (0.000 mi.)***	***AG346***	***706***
GINO FOREIGN AUTO BO Registry ID:: 110019156303	597 SACKETT ST	0 - 1/8 (0.000 mi.)	V349	742
CON EDISON Registry ID:: 110069654350	***SACKETT ST & 3RD AVE***	***0 - 1/8 (0.000 mi.)***	***V377***	***795***
505 CARROLL ST BUILD Registry ID:: 110055319481	505 CARROLL ST	0 - 1/8 (0.000 mi.)	AK383	801
CON EDISON SERVICE B Registry ID:: 110060197326	***235 4TH AVE***	***0 - 1/8 (0.000 mi.)***	***AL389***	***834***
VERIZON NEW YORK INC	***HOYT ST & 4 ST***	***0 - 1/8 (0.000 mi.)***	***AN392***	***839***

Registry ID:: 110021002822				
WESLEY LACQUER CORP Registry ID:: 110029047109	***95 4TH ST***	***0 - 1/8 (0.000 mi.)***	***AO398***	***848***
245 4TH AVENUE LLC Registry ID:: 110070122146	***243-245 4TH AVE***	***0 - 1/8 (0.000 mi.)***	***AL410***	***874***
FERRARA BROS., LLC - Registry ID:: 110037612633	***435 HOYT ST***	***0 - 1/8 (0.000 mi.)***	***AN418***	***894***
NATIONAL GRID - FORM Registry ID:: 110061525835	SMITH ST & 5TH ST B	0 - 1/8 (0.000 mi.)	AV421	898
ALL BRIGHT DRY CLEAN Registry ID:: 110032965888	***125 2ND ST***	***0 - 1/8 (0.000 mi.)***	***AJ430***	***913***
CON EDISON Registry ID:: 110069643871	***451 CARROLL ST FRONT***	***0 - 1/8 (0.000 mi.)***	***AR434***	***919***
CARROLL GARDENS (PUB Registry ID:: 110021014891	***SMITH ST & FIFTH AVE***	***0 - 1/8 (0.000 mi.)***	***AV444***	***931***
CON EDISON Registry ID:: 110069675435	***443 CARROLL ST***	***0 - 1/8 (0.000 mi.)***	***AR445***	***931***
NEW YORK CROSS HARBO Registry ID:: 110019028381	1ST AVENUE/43RD STRE	0 - 1/8 (0.000 mi.)	AT449	943
CON EDISON MANHOLE: Registry ID:: 110063833446	***540 CARROLL ST***	***0 - 1/8 (0.000 mi.)***	***AP455***	***949***
PATTERSON CHEMICAL C Registry ID:: 110004387814	***102 3RD ST***	***0 - 1/8 (0.000 mi.)***	***AO456***	***949***
GRILLON CORP-189 1ST Registry ID:: 110019098242	189 FIRST ST	0 - 1/8 (0.000 mi.)	AT462	990
CON EDISON MANHOLE: Registry ID:: 110062998582	***E HOYT ST & 4TH ST***	***0 - 1/8 (0.000 mi.)***	***AN467***	***997***
CON EDISON Registry ID:: 110067682555	***DENTON ST & CARROLL***	***0 - 1/8 (0.000 mi.)***	***AP468***	***998***
ABIGAL PRESS INC Registry ID:: 110055354548	92 3RD ST	0 - 1/8 (0.000 mi.)	AS473	1006
PS 418 K SCHOOL Registry ID:: 110055471760	***512 CARROLL ST***	***0 - 1/8 (0.000 mi.)***	***AK474***	***1007***
CON EDISON Registry ID:: 110067682564	***CARROLL ST & 4TH AVE***	***0 - 1/8 (0.000 mi.)***	***AL478***	***1014***
CON EDISON MANHOLE: Registry ID:: 110056509773	***4TH & UNION AVE***	***0 - 1/8 (0.000 mi.)***	***AQ479***	***1015***
SPEEDWAY 7835 Registry ID:: 110001572628	***204 4TH AVE***	***0 - 1/8 (0.000 mi.)***	***AA482***	***1020***
VITAMASTER INDUSTRIE Registry ID:: 110055351809	455 SMITH ST	0 - 1/8 (0.000 mi.)	AX483	1025
CON EDISON Registry ID:: 110069381430	***HOYT ST & 4TH ST***	***0 - 1/8 (0.000 mi.)***	***AN485***	***1027***
1877 NY GATES Registry ID:: 110019420964	302 3RD AVE	0 - 1/8 (0.000 mi.)	AT487	1029
AUTO BODY CONCEPTS D	***270 4TH AVE***	***0 - 1/8 (0.000 mi.)***	***AP494***	***1036***

Registry ID:: 110004546661				
AUTOMOTIVE EXPRESS I	***270 4TH AVE***	***0 - 1/8 (0.000 mi.)***	***AP495***	***1037***
Registry ID:: 110030732198				
NYCT - UNION STATION	***UNION ST & 4TH AVE***	***0 - 1/8 (0.000 mi.)***	***AQ497***	***1039***
Registry ID:: 110012568051				
PARK WEST AUTO BODY	***576 UNION ST***	***0 - 1/8 (0.000 mi.)***	***AF498***	***1039***
Registry ID:: 110043818081				
CON EDISON SERVICE B	***578 UNION ST***	***0 - 1/8 (0.000 mi.)***	***AF499***	***1040***
Registry ID:: 110060213594				
CON EDISON	***SMITH ST & NELSON ST***	***0 - 1/8 (0.000 mi.)***	***AX509***	***1053***
Registry ID:: 110069648661				
CON ED-307 THIRD AVE	307 THIRD AVE	0 - 1/8 (0.000 mi.)	AT519	1066
Registry ID:: 110019644385				
ALL BRITE CLEANERS	***125 2ND ST***	***0 - 1/8 (0.000 mi.)***	***AJ524***	***1078***
Registry ID:: 110018860623				
47 4TH ST BUILDING	47 4TH ST	0 - 1/8 (0.000 mi.)	AN526	1081
Registry ID:: 110038999260				
KLOR DE CLEANERS	***263 3RD AVE***	***0 - 1/8 (0.000 mi.)***	***AF537***	***1097***
Registry ID:: 110002362844				
GIUMENTA CORP - ARCH	***51 4TH ST***	***0 - 1/8 (0.000 mi.)***	***AN555***	***1162***
Registry ID:: 110004494798				
KONG CLEANERS	***55 4TH ST***	***0 - 1/8 (0.000 mi.)***	***AN560***	***1170***
Registry ID:: 110020694140				
CON EDISON	***255 4TH AVE***	***0 - 1/8 (0.000 mi.)***	***AL563***	***1177***
Registry ID:: 110069387728				
CON EDISON	***294 CARROLL ST & 3RD***	***0 - 1/8 (0.000 mi.)***	***AK572***	***1190***
Registry ID:: 110069696957				
LINDA TOOL & DIE COR	***459 CARROLL ST***	***0 - 1/8 (0.000 mi.)***	***AR575***	***1192***
Registry ID:: 110004499766				
CON EDISON SERVICE B	***604 UNION ST***	***0 - 1/8 (0.000 mi.)***	***AQ576***	***1196***
Registry ID:: 110060192429				
SHAFT 22B	SACKETT STREET & 4TH	0 - 1/8 (0.000 mi.)	AY600	1245
Registry ID:: 110019286084				
FINEST AUTO & RECOVE	***310 3RD AVE***	***0 - 1/8 (0.000 mi.)***	***AT604***	***1251***
Registry ID:: 110004564953				
CON EDISON	***221 1ST ST***	***0 - 1/8 (0.000 mi.)***	***BA608***	***1258***
Registry ID:: 110069386774				
JO-LEE TRUCKING	***463 CARROLL ST***	***0 - 1/8 (0.000 mi.)***	***AM609***	***1259***
Registry ID:: 110022309795				
CON EDISON	***511 CARROLL ST***	***0 - 1/8 (0.000 mi.)***	***AK610***	***1259***
Registry ID:: 110067682546				
CON EDISON MANHOLE:	***280 4TH AVE & GARFIE***	***0 - 1/8 (0.000 mi.)***	***AZ618***	***1270***
Registry ID:: 110060172316				
CON EDISON SERVICE B	***100 4TH ST & 2ND AVE***	***0 - 1/8 (0.000 mi.)***	***BD625***	***1282***
Registry ID:: 110064110260				
CON EDISON - 3RD AVE	***222 FIRST STREET***	***0 - 1/8 (0.000 mi.)***	***BA627***	***1286***

Registry ID:: 110011939714				
MAACO AUTO PAINTING	***296 4TH AVE & 1ST ST***	***0 - 1/8 (0.000 mi.)***	***BA636***	***1324***
Registry ID:: 110008043900				
GREAT BEAR AUTO	290 4TH AVE	0 - 1/8 (0.000 mi.)	AZ641	1346
Registry ID:: 110025321168				
CON EDISON SERVICE B	***103 4TH ST & 2ND AVE***	***0 - 1/8 (0.000 mi.)***	***BD650***	***1365***
Registry ID:: 110062984506				
275 FOURTH AVENUE DE	***275 4TH AVE***	***0 - 1/8 (0.000 mi.)***	***AZ651***	***1365***
Registry ID:: 110015744417				
VERIZON LOG 31756 MA	***3RD ST & 3RD AVE***	***0 - 1/8 (0.000 mi.)***	***BB654***	***1371***
Registry ID:: 110043763923				
WHOLE FOODS MARKET G	THIRD ST AND THIRD A	0 - 1/8 (0.000 mi.)	BB670	1390
Registry ID:: 110040112348				
MCDONALD RESTAURANT-	281 FOURTH AVENUE	0 - 1/8 (0.000 mi.)	BE672	1391
Registry ID:: 110019426147				
AL-MADINAH SCHOOL	***383 3RD AVE***	***0 - 1/8 (0.000 mi.)***	***BF676***	***1395***
Registry ID:: 110043220546				
CON EDISON	***3RD ST & 3RD AVE***	***0 - 1/8 (0.000 mi.)***	***BB678***	***1398***
Registry ID:: 110067692777				
CON EDISON - OTHER -	***222 1 ST***	***0 - 1/8 (0.000 mi.)***	***BA681***	***1405***
Registry ID:: 110069390288				
MAACO AUTO PAINTING	***296 4TH AVE.***	***0 - 1/8 (0.000 mi.)***	***BA683***	***1406***
Registry ID:: 110001593339				
CON EDISON VAULT SUB	***213 3RD ST***	***0 - 1/8 (0.000 mi.)***	***BB693***	***1429***
Registry ID:: 110062975240				
CON EDISON SERVICE B	***303 4TH AVE***	***0 - 1/8 (0.000 mi.)***	***BD701***	***1437***
Registry ID:: 110060181100				
CON EDISON SERVICE B	***9 GARFIELD ST***	***0 - 1/8 (0.000 mi.)***	***AZ702***	***1437***
Registry ID:: 110063836014				
MAACO AUTO PAINTING	***358 FOURTH AVE***	***0 - 1/8 (0.000 mi.)***	***BG704***	***1440***
Registry ID:: 110004406054				
BRIDGE FORD	***343 4TH AVE***	***0 - 1/8 (0.000 mi.)***	***BG706***	***1443***
Registry ID:: 110004419745				
U-HAUL CORP	***259 6TH ST - PARK SL***	***0 - 1/8 (0.000 mi.)***	***BI707***	***1445***
Registry ID:: 110008108216				
CON EDISON - MANHOLE	***358 4TH AVE***	***0 - 1/8 (0.000 mi.)***	***BG711***	***1458***
Registry ID:: 110031425697				
SUSAN MAINTENANCE	***374 4TH AVE***	***0 - 1/8 (0.000 mi.)***	***BG715***	***1464***
Registry ID:: 110004556016				
CON EDISON MANHOLE:	***267 6TH ST***	***0 - 1/8 (0.000 mi.)***	***BI719***	***1488***
Registry ID:: 110060175518				
U-HAUL PARKSLOPE RER	***403 3RD AVE CORNER O***	***0 - 1/8 (0.000 mi.)***	***BJ721***	***1492***
Registry ID:: 110064188418				
AMOCO SERVICE STATIO	***375-381 4TH AVE & 6T***	***0 - 1/8 (0.000 mi.)***	***BI724***	***1498***
Registry ID:: 110008045613				
NYC DEP	***240 6TH ST***	***0 - 1/8 (0.000 mi.)***	***BH727***	***1515***

Registry ID:: 110046534292				
CON EDISON SERVICE B	***351 W 6TH AVE & 4TH***	***0 - 1/8 (0.000 mi.)***	***BI732***	***1537***
Registry ID:: 110062945032				
KIN CHEVROLET AUTO B	343 FOURTH AVENUE	0 - 1/8 (0.000 mi.)	BG733	1538
Registry ID:: 110019655185				
BROOKLYN IGNITION &	***370 4TH AVE***	***0 - 1/8 (0.000 mi.)***	***BG738***	***1545***
Registry ID:: 110004314037				
CON EDISON SERVICE B	***347 W 6TH AVE & 4TH***	***0 - 1/8 (0.000 mi.)***	***BI742***	***1552***
Registry ID:: 110062945023				
KAM SERVICE CENTER I	***363 4TH AVE***	***0 - 1/8 (0.000 mi.)***	***BI744***	***1554***
Registry ID:: 110004483675				
EARL SCHEIB INC-407	407 3RD AVE	0 - 1/8 (0.000 mi.)	BJ749	1594
Registry ID:: 110019213313				
CON EDISON SERVICE B	***395 4TH AVE***	***0 - 1/8 (0.000 mi.)***	***BI756***	***1602***
Registry ID:: 110044828158				
PEP BOYS 247	***354 4TH AVE***	***0 - 1/8 (0.000 mi.)***	***BG762***	***1614***
Registry ID:: 110004553395				
CON EDISON SERVICE B	***209 5TH ST OPPOSITE***	***0 - 1/8 (0.000 mi.)***	***BI763***	***1617***
Registry ID:: 110058878763				
DIGITAL PLUS	***411 3RD AVENUE***	***0 - 1/8 (0.000 mi.)***	***BJ768***	***1634***
Registry ID:: 110019034338				
CON EDISON SERVICE B	***4TH AVE & 5TH ST SB***	***0 - 1/8 (0.000 mi.)***	***BG770***	***1643***
Registry ID:: 110060179658				
CON EDISON SERVICE B	***253 11TH ST***	***0 - 1/8 (0.000 mi.)***	***BL771***	***1644***
Registry ID:: 110063789495				
MARIO'S FRENCH CLEAN	***457 FOURTH AVENUE***	***0 - 1/8 (0.000 mi.)***	***BL773***	***1646***
Registry ID:: 110004394637				
NYC FIRE DEPT - ENGI	***395 4TH AVE***	***0 - 1/8 (0.000 mi.)***	***BI775***	***1650***
Registry ID:: 110031429470				
Registry ID:: 110060183769				
CON EDISON SERVICE B	***465 4TH AVE FRONT OF***	***0 - 1/8 (0.000 mi.)***	***BL782***	***1659***
Registry ID:: 110060208332				
CON EDISON	***4TH AVE & 9TH ST***	***0 - 1/8 (0.000 mi.)***	***BN787***	***1672***
Registry ID:: 110067694604				
CON EDISON - MANHOLE	***4TH AVE & 10TH STREE***	***0 - 1/8 (0.000 mi.)***	***BL788***	***1673***
Registry ID:: 110041655795				
CON EDISON	***469 4TH ST & 7TH AVE***	***0 - 1/8 (0.000 mi.)***	***BM790***	***1675***
Registry ID:: 110069667694				
CON EDISON - MANHOLE	***456 4 AVE***	***0 - 1/8 (0.000 mi.)***	***BN795***	***1683***
Registry ID:: 110060179603				
MTA NYCTA 4TH AVE &	***4TH AVENUE & 9TH STR***	***0 - 1/8 (0.000 mi.)***	***BN799***	***1689***
Registry ID:: 110046244266				
CON EDISON SERVICE B	***409 4TH AVE N OF 28T***	***0 - 1/8 (0.000 mi.)***	***BM807***	***1699***
Registry ID:: 110060180771				
CON EDISON - VAULT S	***12TH ST & 4TH AVE***	***0 - 1/8 (0.000 mi.)***	***BO809***	***1701***
Registry ID:: 110069379826				
NYC DEPT OF EDUCATIO	***515 4TH AVE***	***0 - 1/8 (0.000 mi.)***	***BP812***	***1707***

Registry ID:: 110060249440				
CON EDISON SERVICE B Registry ID:: 110063769514	***13TH ST & 4TH AVE E***	***0 - 1/8 (0.000 mi.)***	***BO814***	***1711***
K CLEANERS Registry ID:: 110004417970	***532 4TH AVE***	***0 - 1/8 (0.000 mi.)***	***BP816***	***1714***
CON EDISON - MANHOLE Registry ID:: 110055463699	***190 14TH ST***	***0 - 1/8 (0.000 mi.)***	***BP819***	***1722***
CON EDISON SERVICE B Registry ID:: 110060208323	***475 4TH AVE FRONT OF***	***0 - 1/8 (0.000 mi.)***	***BL820***	***1722***
R & S STRAUSS Registry ID:: 110004389947	***527-39 4TH AVE***	***0 - 1/8 (0.000 mi.)***	***BP823***	***1724***
CON EDISON - MANHOLE Registry ID:: 110064102466	***190 14TH STREET***	***0 - 1/8 (0.000 mi.)***	***BP832***	***1745***
P.S. 124 SILAS B. DU Registry ID:: 110036045865	***515 FOURTH AVENUE***	***0 - 1/8 (0.000 mi.)***	***BP834***	***1753***
CON EDISON Registry ID:: 110069688822	***220 13TH ST & 4TH AV***	***0 - 1/8 (0.000 mi.)***	***BO837***	***1761***
CON EDISON SERVICE B Registry ID:: 110060206370	***128-130 E 13TH ST &***	***0 - 1/8 (0.000 mi.)***	***BO838***	***1762***
LIRR ATLANTIC AVENUE Registry ID:: 110007983076	***S53-S52 ON ATLANTIC***	***0 - 1/8 (0.000 mi.)***	***N840***	***1763***
LIRR ATLANTIC AVENUE Registry ID:: 110007983502	***S45-S44 ON ATLANTIC***	***0 - 1/8 (0.000 mi.)***	***N841***	***1763***
LIRR ATLANTIC AVENUE Registry ID:: 110007983511	***S43-S42 ON ATLANTIC***	***0 - 1/8 (0.000 mi.)***	***N842***	***1764***
LIRR ATLANTIC AVENUE Registry ID:: 110007983496	***S47-S46 ON ATLANTIC***	***0 - 1/8 (0.000 mi.)***	***N843***	***1764***
LIRR ATLANTIC AVENUE Registry ID:: 110007989356	***S61A & SUBSTA A02 ON***	***0 - 1/8 (0.000 mi.)***	***N844***	***1765***
LIRR ATLANTIC AVE MA Registry ID:: 110007986938	***FRANKLIN AVE & BEDFO***	***0 - 1/8 (0.000 mi.)***	***N845***	***1765***
LIRR ATLANTIC AVENUE Registry ID:: 110007989338	***S31-S30 ON ATLANTIC***	***0 - 1/8 (0.000 mi.)***	***N846***	***1766***
LIRR ATLANTIC AVENUE Registry ID:: 110007989347	***S33-S32 ON ATLANTIC***	***0 - 1/8 (0.000 mi.)***	***N847***	***1766***
LIRR ATLANTIC AVENUE Registry ID:: 110007983085	***S56-S55-S54 ON ATLAN***	***0 - 1/8 (0.000 mi.)***	***N848***	***1767***
LIRR ATLANTIC AVENUE Registry ID:: 110007983058	***S49-S48 ON ATLANTIC***	***0 - 1/8 (0.000 mi.)***	***N849***	***1767***
LIRR ATLANTIC AVENUE Registry ID:: 110007983049	***S37-S36 ON ATLANTIC***	***0 - 1/8 (0.000 mi.)***	***N850***	***1768***
LIRR ATLANTIC AVE MA Registry ID:: 110007986929	***CLASSON AVE & FRANKL***	***0 - 1/8 (0.000 mi.)***	***N851***	***1768***
LIRR ATLANTIC AVENUE Registry ID:: 110007983067	***S51-S50 ON ATLANTIC***	***0 - 1/8 (0.000 mi.)***	***N852***	***1769***
LIRR ATLANTIC AVENUE	***S41-S40 ON ATLANTIC***	***0 - 1/8 (0.000 mi.)***	***N853***	***1769***

Registry ID:: 110007983520				
LIRR ATLANTIC AVENUE Registry ID:: 110007983030	***S35-S34 ON ATLANTIC***	***0 - 1/8 (0.000 mi.)***	***N854***	***1770***
LIRR ATLANTIC AVENUE Registry ID:: 110007989365	***S66B ON ATLANTIC AVE***	***0 - 1/8 (0.000 mi.)***	***N855***	***1770***
LIRR ATLANTIC AVENUE Registry ID:: 110007983539	***S39-S38 ON ATLANTIC***	***0 - 1/8 (0.000 mi.)***	***N856***	***1771***
CON EDISON SERVICE B Registry ID:: 110062998412	***327 6TH AVE & 3RD ST***	***SSW 0 - 1/8 (0.002 mi.)***	***BJ873***	***1787***
CON EDISON - MANHOLE Registry ID:: 110041656464	***6TH STREET & 3RD AVE***	***SSW 0 - 1/8 (0.002 mi.)***	***BJ883***	***1802***
CITIZENS - REMEDIATI Registry ID:: 110054854430	***425 SMITH ST***	***W 0 - 1/8 (0.002 mi.)***	***AV888***	***1807***
GOWANUS CANAL SUPERF Registry ID:: 110070122125	***HUNTINGTON & SMITH S***	***WSW 0 - 1/8 (0.003 mi.)***	***BQ894***	***1815***
CON EDISON SERVICE B Registry ID:: 110060222021	***241 7TH ST & 3RD AVE***	***SSW 0 - 1/8 (0.004 mi.)***	***BJ900***	***1821***
CON EDISON SERVICE B Registry ID:: 110063789486	***237 11TH ST***	***SSW 0 - 1/8 (0.004 mi.)***	***BR901***	***1822***
CON EDISON SERVICE B Registry ID:: 110062936630	***260 3RD ST FRONT OF***	***SSE 0 - 1/8 (0.007 mi.)***	***BK913***	***1835***
CON EDISON Registry ID:: 110069647216	***664 DEGRAW ST***	***E 0 - 1/8 (0.007 mi.)***	***T914***	***1836***
J & I MAINTENANCE-34 Registry ID:: 110019763380	341 BERGEN ST	NE 0 - 1/8 (0.007 mi.)	P920	1844
CON EDISON SERVICE B Registry ID:: 110060194980	***219 13TH ST***	***SSW 0 - 1/8 (0.007 mi.)***	***BO924***	***1851***
JOEL MARK CABINET MA Registry ID:: 110019730576	230 3RD STREET	SSW 0 - 1/8 (0.008 mi.)	BB926	1853
TWO DANS ENTERPRISES Registry ID:: 110004323964	***385 CARROLL ST***	***W 0 - 1/8 (0.008 mi.)***	***U938***	***1907***
THIRD AND BOND STREE Registry ID:: 110055278863	111 THIRD ST	WSW 0 - 1/8 (0.010 mi.)	AS955	1941
CON EDISON SERVICE B Registry ID:: 110062998742	***210 3RD ST***	***SSW 0 - 1/8 (0.012 mi.)***	***BB961***	***1946***
CON EDISON SERVICE B Registry ID:: 110060209634	***235 12TH ST***	***S 0 - 1/8 (0.012 mi.)***	***BL964***	***1951***
REGENCY SERVICE CART Registry ID:: 110004317855	***337-361 CARROLL ST***	***WNW 0 - 1/8 (0.012 mi.)***	***BW968***	***1960***
CON EDISON MANHOLE 5 Registry ID:: 110031400936	***239 5 AVE & CARROLL***	***S 0 - 1/8 (0.012 mi.)***	***BI973***	***1970***
CON EDISON Registry ID:: 110069695681	***180 NEVINS ST***	***NNE 0 - 1/8 (0.013 mi.)***	***C979***	***1975***
CON EDISON MANHOLE: Registry ID:: 110055467980	***552 4TH AVE***	***SSW 0 - 1/8 (0.013 mi.)***	***BS980***	***1976***
CON EDISON SERVICE B	***101 3RD ST***	***WSW 0 - 1/8 (0.013 mi.)***	***AS982***	***1979***

Registry ID:: 110062970673				
CON EDISON SERVICE B Registry ID:: 110060223752	***620 BALTIC ST***	***ENE 0 - 1/8 (0.014 mi.)***	***S989***	***1996***
CON EDISON Registry ID:: 110067685375	***31 1ST ST***	***W 0 - 1/8 (0.014 mi.)***	***BW993***	***2000***
CON EDISON VAULT: 94 Registry ID:: 110063823420	***469 DEGRAW ST***	***NNW 0 - 1/8 (0.014 mi.)***	***I994***	***2001***
R. FERRARO COLLISION Registry ID:: 110019610394	***424 3RD AVENUE***	***SSW 0 - 1/8 (0.014 mi.)***	***BJ999***	***2005***
GIUSEPPE & SONS INC Registry ID:: 110001606272	***414 3RD AVE***	***SSW 0 - 1/8 (0.014 mi.)***	***BJ1001***	***2008***
CON EDISON Registry ID:: 110069693031	***536 PACIFIC ST***	***NE 0 - 1/8 (0.015 mi.)***	***B1002***	***2011***
CON EDISON SERVICE B Registry ID:: 110063801774	***136 15TH ST***	***SSW 0 - 1/8 (0.015 mi.)***	***BS1008***	***2017***
O.Z./GEDNEY CO Registry ID:: 110001574190	***270 BOND ST***	***NNW 0 - 1/8 (0.016 mi.)***	***I1011***	***2020***
CON EDISON SERVICE B Registry ID:: 110063788646	***204 14TH ST***	***SSW 0 - 1/8 (0.016 mi.)***	***BP1014***	***2025***
O-Z GEDNEY Registry ID:: 110004364884	***262 BOND ST***	***NNW 0 - 1/8 (0.016 mi.)***	***I1015***	***2026***
L&O PERSONAL PROCESS Registry ID:: 110028920684	***203 7TH LANE***	***SSW 0 - 1/8 (0.016 mi.)***	***BJ1017***	***2031***
730 SACKETT STREET L Registry ID:: 110067643802	430 3RD AVENUE	SSW 0 - 1/8 (0.017 mi.)	BJ1022	2036
U-HAUL COMPANY Registry ID:: 110019254965	213 6TH STREET	SSW 0 - 1/8 (0.020 mi.)	BJ1030	2050
375 BUTLER STREET SC Registry ID:: 110060249468 Registry ID:: 110036017618	***375 BUTLER ST***	***ENE 0 - 1/8 (0.022 mi.)***	***S1037***	***2063***
BROOKLYN HIGH SCHOOL Registry ID:: 110036048880	***345 DEAN STREET***	***NE 0 - 1/8 (0.023 mi.)***	***B1046***	***2081***
PUBLIC SCHOOL 655K Registry ID:: 110008109803	***345 DEAN ST***	***NE 0 - 1/8 (0.023 mi.)***	***B1047***	***2081***
CON EDISON Registry ID:: 110069662092	***227 9TH ST***	***SSW 0 - 1/8 (0.023 mi.)***	***CF1050***	***2085***
CON EDISON SERVICE B Registry ID:: 110060171086	***547 4TH AVE***	***SSW 0 - 1/8 (0.023 mi.)***	***BS1053***	***2091***
NYCT - STATION ENVIR Registry ID:: 110058879913	***469 SMITH ST***	***WSW 0 - 1/8 (0.023 mi.)***	***BQ1055***	***2093***
CON EDISON SERVICE B Registry ID:: 110060175750	***192A 13TH ST***	***SSW 0 - 1/8 (0.023 mi.)***	***CG1058***	***2100***
CON EDISON Registry ID:: 110069702110	***272 11TH ST***	***S 0 - 1/8 (0.025 mi.)***	***BL1064***	***2108***
CON EDISON Registry ID:: 110067685865	***22 GARFIELD ST***	***SE 0 - 1/8 (0.026 mi.)***	***AZ1068***	***2112***
CON EDISON SERVICE B	***320 10TH ST***	***S 0 - 1/8 (0.027 mi.)***	***BL1076***	***2122***

Registry ID:: 110060186463				
CON EDISON Registry ID:: 110069677825	***224 11TH ST***	***SSW 0 - 1/8 (0.027 mi.)***	***BR1078***	***2124***
CON ED-3RD ST FLUSH Registry ID:: 110019296475	3RD ST (BET 3 & 4TH	W 0 - 1/8 (0.028 mi.)	CI1082	2129
474 DE GRAW ST BUILD Registry ID:: 110055280431	474 DE GRAW ST	NNW 0 - 1/8 (0.029 mi.)	I1084	2131
CON EDISON SERVICE B Registry ID:: 110063830323	***298 5TH ST***	***S 0 - 1/8 (0.032 mi.)***	***CJ1093***	***2143***
FALCONZ PRINTING Registry ID:: 110004318079	***186 SEVENTH ST***	***SSW 0 - 1/8 (0.033 mi.)***	***CH1097***	***2147***
CON EDISON Registry ID:: 110069685914	***553 4TH AVE SB67937***	***SSW 0 - 1/8 (0.034 mi.)***	***BS1114***	***2167***
CON EDISON SERVICE B Registry ID:: 110058877078	***45 3RD ST S***	***W 0 - 1/8 (0.035 mi.)***	***CC1125***	***2179***
CON EDISON SERVICE B Registry ID:: 110060183705	***45 3RD ST***	***W 0 - 1/8 (0.035 mi.)***	***CC1126***	***2181***
CON EDISON SERVICE B Registry ID:: 110043665085	***87 2ND ST***	***W 0 - 1/8 (0.036 mi.)***	***CD1127***	***2182***
CON EDISON SERVICE B Registry ID:: 110060189086	***85 2ND ST***	***W 0 - 1/8 (0.036 mi.)***	***CD1131***	***2186***
CON EDISON Registry ID:: 110067693151	***584 CARROLL ST***	***SE 0 - 1/8 (0.036 mi.)***	***CO1133***	***2188***
CON EDISON Registry ID:: 110069694995	***208 WYCKOFF ST***	***N 0 - 1/8 (0.037 mi.)***	***CP1138***	***2196***
CON EDISON MANHOLE: Registry ID:: 110058879218	***232 WYCKOFF ST***	***NNE 0 - 1/8 (0.037 mi.)***	***CQ1142***	***2200***
CON EDISON SERVICE B Registry ID:: 110062930967	***296 6TH ST***	***S 0 - 1/8 (0.038 mi.)***	***CJ1144***	***2204***
CON EDISON Registry ID:: 110067708715	***555 4TH AVE SB67937***	***SSW 0 - 1/8 (0.038 mi.)***	***BS1150***	***2211***
FALCON-Z PRINTING Registry ID:: 110004316776	***165 8TH ST***	***SSW 0 - 1/8 (0.039 mi.)***	***BY1160***	***2222***
CON EDISON SERVICE B Registry ID:: 110060177017	***368 DOUGLASS ST***	***E 0 - 1/8 (0.040 mi.)***	***CE1162***	***2226***
CON EDISON Registry ID:: 110067691297	***586 CARROL ST***	***SE 0 - 1/8 (0.040 mi.)***	***CO1164***	***2228***
FERRARRO COLLISION Registry ID:: 110004461751	***442 3RD AVE***	***SSW 0 - 1/8 (0.041 mi.)***	***CH1167***	***2231***
S&G FINE CHAIR COLLE Registry ID:: 110019048369	200 6TH ST	SSW 0 - 1/8 (0.041 mi.)	CW1172	2238
CON EDISON Registry ID:: 110067683028	***137 16TH ST***	***SSW 0 - 1/8 (0.042 mi.)***	***BS1176***	***2243***
CON EDISON Registry ID:: 110067703042	***139 16TH ST***	***SSW 0 - 1/8 (0.042 mi.)***	***BS1180***	***2248***
CON EDISON	***16 1ST ST***	***W 0 - 1/8 (0.044 mi.)***	***CD1185***	***2260***

Registry ID:: 110067685366				
NYCTA - A A BULK ST Registry ID:: 110008474187	SE COR FLATBUSH & AT	NE 0 - 1/8 (0.045 mi.)	CX1196	2274
CON EDISON Registry ID:: 110067681155	***577 CARROLL ST***	***SE 0 - 1/8 (0.045 mi.)***	***CO1199***	***2277***
CON EDISON SERVICE B Registry ID:: 110056495760	***11 3RD ST FRONT OF***	***W 0 - 1/8 (0.046 mi.)***	***CS1201***	***2281***
WYCKOFF GARDENS HOUS Registry ID:: 110028213635	***266 WYCKOFF STREET***	***NNE 0 - 1/8 (0.046 mi.)***	***CY1206***	***2292***
CON EDISON Registry ID:: 110069645593	***122 3RD PL***	***W 0 - 1/8 (0.047 mi.)***	***CI1207***	***2293***
NYCHA - GOWANUS HOUS Registry ID:: 110008094766	***423 BALTIC AVE***	***N 0 - 1/8 (0.047 mi.)***	***CU1210***	***2296***
CON EDISON - MANHOLE Registry ID:: 110055944180	***195 HUNTINGTON ST***	***WSW 0 - 1/8 (0.047 mi.)***	***BQ1215***	***2304***
CON EDISON MANHOLE: Registry ID:: 110055469808	***9TH ST & SMITH ST***	***WSW 0 - 1/8 (0.047 mi.)***	***BQ1216***	***2305***
CON EDISON Registry ID:: 110067684562	***SMITH ST & 9TH ST***	***WSW 0 - 1/8 (0.047 mi.)***	***BQ1222***	***2319***
MTA NYCTA - SMITH & Registry ID:: 110046244220	***SMITH ST & 9TH ST***	***WSW 0 - 1/8 (0.047 mi.)***	***BQ1223***	***2321***
CON EDISON Registry ID:: 110067693213	***590 CARROLL ST***	***SE 0 - 1/8 (0.048 mi.)***	***CO1230***	***2337***
CON EDISON Registry ID:: 110067698361	***825 WYCKOFF ST***	***NE 0 - 1/8 (0.049 mi.)***	***CR1237***	***2351***
CON EDISON - MANHOLE Registry ID:: 110069390233	***21 ST. MARKS PLACE &***	***NE 0 - 1/8 (0.049 mi.)***	***CR1238***	***2353***
CON EDISION - 65433 Registry ID:: 110017274395	***WYCKOFF ST. 214TH S/***	***N 0 - 1/8 (0.049 mi.)***	***CP1241***	***2355***
CON EDISON MANHOLE 6 Registry ID:: 110024257132	***WYCHOFF ST & BOND ST***	***N 0 - 1/8 (0.050 mi.)***	***CP1246***	***2363***
CON EDISON SERVICE B Registry ID:: 110060215841	***398 BERGEN ST***	***ENE 0 - 1/8 (0.050 mi.)***	***DB1251***	***2369***
CON EDISON Registry ID:: 110069693781	***140 FLATBUSH AVE***	***NE 0 - 1/8 (0.050 mi.)***	***CX1253***	***2371***
CON EDISON Registry ID:: 110039567402	***WYCKOFF & NEVINS ST***	***NNE 0 - 1/8 (0.051 mi.)***	***CY1261***	***2383***
CON EDISON Registry ID:: 110069378765	***WYCKOFF AVE & NEVINS***	***NNE 0 - 1/8 (0.051 mi.)***	***CY1263***	***2384***
CON ED - MH 65436 Registry ID:: 110017252621	***3RD AVE & 8TH ST***	***SSW 0 - 1/8 (0.051 mi.)***	***CH1265***	***2386***
CON EDISON - MH M14 Registry ID:: 110021008229	ATLANTIC AVE & FLATB	NE 0 - 1/8 (0.052 mi.)	CX1276	2411
MTA LIRR - FLATBUSH Registry ID:: 110015324102	***ATLANTIC & FLATBUSH***	***NE 0 - 1/8 (0.052 mi.)***	***CX1280***	***2416***
BELL ATLANTIC-NY	***FLATBUSH AND ATLANTI***	***NE 0 - 1/8 (0.052 mi.)***	***CX1285***	***2423***

Registry ID:: 110017246452				
CON EDISON SERVICE B Registry ID:: 110063768882	***289 11TH ST***	***S 0 - 1/8 (0.054 mi.)***	***DC1300***	***2455***
CON EDISON SERVICE B Registry ID:: 110060179097	***224 14TH ST***	***S 0 - 1/8 (0.055 mi.)***	***CK1304***	***2461***
CON EDISON SERVICE B Registry ID:: 110063824385	***27 ST MARKS PL***	***NE 0 - 1/8 (0.056 mi.)***	***CR1306***	***2463***
CON EDISON Registry ID:: 110069661333	***SMITH ST & 3RD ST***	***W 0 - 1/8 (0.056 mi.)***	***CI1311***	***2469***
CON EDISON Registry ID:: 110069642097	***424 UNION ST FRONT O***	***NW 0 - 1/8 (0.057 mi.)***	***DD1314***	***2472***
CON EDISON Registry ID:: 110067683689	***107 ST MARKS PL***	***ENE 0 - 1/8 (0.058 mi.)***	***DB1325***	***2494***
FASHION CLEANERS Registry ID:: 110004562562	***118 3RD AVE***	***NE 0 - 1/8 (0.058 mi.)***	***CR1329***	***2498***
CON EDISON Registry ID:: 110067681832	***155 16TH ST***	***SSW 0 - 1/8 (0.058 mi.)***	***DG1344***	***2520***
NEWRUB TIRE RECYCLIN Registry ID:: 110035824971	592 PACIFIC STREET	ENE 0 - 1/8 (0.059 mi.)	BU1348	2526
CON EDISON Registry ID:: 110067683108	***355 HOYT ST***	***W 0 - 1/8 (0.060 mi.)***	***CD1353***	***2537***
CON EDISON SERVICE B Registry ID:: 110063820548	***93 16TH ST***	***SSW 0 - 1/8 (0.060 mi.)***	***DJ1359***	***2548***
CON EDISON Registry ID:: 110069693102	***182 NELSON ST***	***WSW 0 - 1/8 (0.061 mi.)***	***DK1366***	***2557***
CON EDISON - SERVICE Registry ID:: 110060189102	***314 5 ST***	***S 0 - 1/8 (0.062 mi.)***	***DM1375***	***2574***
CON EDISON Registry ID:: 110067681823	***118 16TH ST***	***SSW 0 - 1/8 (0.063 mi.)***	***DG1380***	***2580***
CON EDISON SERVICE B Registry ID:: 110060224886	***675 DEGRAW ST***	***E 0 - 1/8 (0.065 mi.)***	***DN1385***	***2589***
CON EDISON SERVICE B Registry ID:: 110060220826	***259 8TH ST***	***S 0 - 1/8 (0.067 mi.)***	***DE1396***	***2605***
CON EDISON SERVICE B Registry ID:: 110063818640	***207 9TH ST***	***SSW 0 - 1/8 (0.067 mi.)***	***CF1399***	***2607***
MATTONE CO - XTEXACO Registry ID:: 110012253195	***447 3RD AVE***	***SSW 0 - 1/8 (0.069 mi.)***	***CH1403***	***2612***
CADET CLEANERS Registry ID:: 110002366902	***465 COURT ST***	***W 0 - 1/8 (0.069 mi.)***	***DA1408***	***2625***
THE WORK ROOM INC. Registry ID:: 110070310089	188 6TH STREET	SSW 0 - 1/8 (0.069 mi.)	CW1411	2626
ATLANTIC TERMINAL Registry ID:: 110045558856 Registry ID:: 110028280946	***139 FLATBUSH AVE***	***NE 0 - 1/8 (0.070 mi.)***	***CX1417***	***2647***
CVS HEALTH PHARMACY Registry ID:: 110070158039	139 FLATBUSH AVE ATL	NE 0 - 1/8 (0.070 mi.)	CX1421	2654
CON EDISON MANHOLE:	***163 BOND ST***	***N 0 - 1/8 (0.070 mi.)***	***CP1423***	***2655***

Registry ID:: 110055938981				
CON EDISON SERVICE B Registry ID:: 110060171111	***576 4TH AVE***	***SSW 0 - 1/8 (0.070 mi.)***	***DQ1428***	***2663***

Lower Elevation	Address	Direction / Distance	Map ID	Page
NYC DEP BWT GOWANUS Registry ID:: 110046241303	***201 DOUGLASS ST***	***0 - 1/8 (0.000 mi.)***	***G35***	***53***
247 BOND ST BUILDING Registry ID:: 110055279283	247 BOND ST	0 - 1/8 (0.000 mi.)	G50	78
AMTRONICS INC Registry ID:: 110019457657	210 DOUGLASS STREET	0 - 1/8 (0.000 mi.)	G53	80
PETROLEUM TANK CLEAN Registry ID:: 110024039967	***236 BUTLER ST***	***0 - 1/8 (0.000 mi.)***	***L54***	***81***
NYC DEP - GOWANUS FL Registry ID:: 110019839335	***201 DOUGLAS ST***	***0 - 1/8 (0.000 mi.)***	***G58***	***89***
GOWANUS CANAL Registry ID:: 110033604197	***BUTLER ST (BETWEEN B***	***0 - 1/8 (0.000 mi.)***	***G68***	***113***
CROSSBAY BAY CONTRAC Registry ID:: 110019229306	***242 NEVINS ST***	***0 - 1/8 (0.000 mi.)***	***K75***	***140***
MAGNIFICO ENTERPRISE Registry ID:: 110056380045	***210 DOUGLASS ST***	***0 - 1/8 (0.000 mi.)***	***G100***	***176***
ULANO CORP Registry ID:: 110011750033 Registry ID:: 110060249627	255 BUTLER ST	0 - 1/8 (0.000 mi.)	L103	180
CON EDISON Registry ID:: 110069694450	***180 BUTLER ST***	***0 - 1/8 (0.000 mi.)***	***A132***	***224***
NYCDEP - GOWANUS PUM Registry ID:: 110004429075	***201 DOUGLASS ST***	***0 - 1/8 (0.000 mi.)***	***G143***	***250***
NEVINS ST CORP-226 N Registry ID:: 110019036657	226 NEVINS STREET	0 - 1/8 (0.000 mi.)	K148	280
CON EDISON Registry ID:: 110069694469	***186 BUTLER ST***	***0 - 1/8 (0.000 mi.)***	***A149***	***280***
CON EDISON - MANHOLE Registry ID:: 110055934869	***505 SACKETT ST***	***0 - 1/8 (0.000 mi.)***	***W201***	***387***
SACKETT RIVER CORP Registry ID:: 110019422784	524 SACKETT STREET	0 - 1/8 (0.000 mi.)	R209	405
MCP PRESIDENT STREET Registry ID:: 110070122273	***473 PRESIDENT ST***	***0 - 1/8 (0.000 mi.)***	***Z219***	***433***
NYC DEP-GOWANUS CANA Registry ID:: 110019838559	GOWANUS CANAL & SACK	0 - 1/8 (0.000 mi.)	R244	503
CLAIREWARE Registry ID:: 110043220467	***543 UNION ST***	***0 - 1/8 (0.000 mi.)***	***W257***	***520***
NY TELEPHONE-318 NEV Registry ID:: 110004500825	***318 NEVINS ST***	***0 - 1/8 (0.000 mi.)***	***Z266***	***548***
CRUSADER CANDLE CO I Registry ID:: 110004491283	***325 NEVINS ST***	***0 - 1/8 (0.000 mi.)***	***Z291***	***610***
NYCDOT BIN 2240270	***UNION ST BRIDGE OVER***	***0 - 1/8 (0.000 mi.)***	***AB295***	***619***

Registry ID:: 110008094301				
CHATHAM CLEANERS INC Registry ID:: 110004399446	***280 NEVINS ST***	***0 - 1/8 (0.000 mi.)***	***W296***	***620***
NEVINS CANAL CORP - Registry ID:: 110019036602	258-270 NEVINS ST	0 - 1/8 (0.000 mi.)	K302	634
NYC DOT-CARROLL ST B Registry ID:: 110019836971	CARROLL ST BTWN BOND	0 - 1/8 (0.000 mi.)	AI318	659
THOMAS PAULSON & SON Registry ID:: 110001574001	***450 UNION STREET***	***0 - 1/8 (0.000 mi.)***	***AB339***	***697***
TE CONKLIN BRASS CO Registry ID:: 110001571950	***270 NEVINS ST***	***0 - 1/8 (0.000 mi.)***	***W356***	***756***
NEW YORK AUTO INC Registry ID:: 110040726916	295 NEVINS ST	0 - 1/8 (0.000 mi.)	W366	781
BAYSIDE FUEL OIL DEP Registry ID:: 110025249844	***510 SACKETT STREET***	***0 - 1/8 (0.000 mi.)***	***R378***	***796***
PARK SLOPE PAINT STR Registry ID:: 110040142020	***553 UNION ST***	***0 - 1/8 (0.000 mi.)***	***W381***	***797***
CON EDISON - MANHOLE Registry ID:: 110060192107	***408 CARROL ST***	***0 - 1/8 (0.000 mi.)***	***AI384***	***801***
CON EDISON Registry ID:: 110067684811	***3RD ST & BOND ST***	***0 - 1/8 (0.000 mi.)***	***AS400***	***850***
CON EDISON Registry ID:: 110069664161	***CARROLL ST & NEVINS***	***0 - 1/8 (0.000 mi.)***	***AR425***	***903***
CON EDISON - TRANSFO Registry ID:: 110067709750	***CARROLL ST & NEVINS***	***0 - 1/8 (0.000 mi.)***	***AR433***	***918***
GREAT RICH TRADING C Registry ID:: 110011615528	130 3RD STREET	0 - 1/8 (0.000 mi.)	AS475	1011
NEW YORK TELEPHONE C Registry ID:: 110004500816	***175 THIRD ST***	***0 - 1/8 (0.000 mi.)***	***AU535***	***1095***
CON EDISON Registry ID:: 110070148776	BOND ST & 3RD AVE	0 - 1/8 (0.000 mi.)	AS552	1159
LEFKOWITZ PROP - CAR Registry ID:: 110019562828	400 CARROLL ST	0 - 1/8 (0.000 mi.)	AH579	1198
FORO MARBLE CO INC Registry ID:: 110062659074	***140 3RD ST***	***0 - 1/8 (0.000 mi.)***	***AS580***	***1199***
NYC DOT-3RD ST BRIDG Registry ID:: 110035963838	3RD ST OVER GOWANUS	0 - 1/8 (0.000 mi.)	AS839	1763
NYC DOT - 3RD AVE BR Registry ID:: 110028280241	3RD AVE OVER 4TH ST	SSW 0 - 1/8 (0.001 mi.)	BF861	1777
190-220 THIRD STREET Registry ID:: 110046536833	***214 3RD ST***	***SSW 0 - 1/8 (0.008 mi.)***	***BB935***	***1903***
216 3RD STREET Registry ID:: 110004336193	***216 3RD ST***	***SSW 0 - 1/8 (0.008 mi.)***	***BB937***	***1904***
ALL BOROS-200 3RD ST Registry ID:: 110019781351	200 3RD STREET	SSW 0 - 1/8 (0.008 mi.)	BB939	1911
CON EDISON SERVICE B	***198 3RD ST***	***SSW 0 - 1/8 (0.008 mi.)***	***BT941***	***1912***

Registry ID:: 110062998733				
PIPPIN ENTERPRISES L Registry ID:: 110004498552	***220 3RD ST***	***SSW 0 - 1/8 (0.009 mi.)***	***BF951***	***1931***
RED HOOK CONCRETE LO Registry ID:: 110030920145	***226-42 HUNTINGTON ST***	***WSW 0 - 1/8 (0.011 mi.)***	***BV959***	***1943***
CON EDISON MANHOLE: Registry ID:: 110062998797	***190 3RD ST FRONT OF***	***SSW 0 - 1/8 (0.012 mi.)***	***BT971***	***1968***
RED HOOK CRUSHERS-18 Registry ID:: 110055323626	186 3RD ST	SW 0 - 1/8 (0.013 mi.)	AU975	1972
CON EDISON SERVICE B Registry ID:: 110058875891	***79 5TH ST S***	***WSW 0 - 1/8 (0.018 mi.)***	***AO1023***	***2036***
CON EDISON Registry ID:: 110069377908	***102 5TH ST***	***WSW 0 - 1/8 (0.026 mi.)***	***AO1074***	***2120***
SPARTAN DISMANTLING Registry ID:: 110004435353	***110 5TH ST***	***WSW 0 - 1/8 (0.034 mi.)***	***CL1101***	***2156***
SIGNATURE AUTO BODY Registry ID:: 110064394347	110 5TH STNA BUILDIN	WSW 0 - 1/8 (0.034 mi.)	CL1103	2158
IESI NY CORPORATION- Registry ID:: 110019777400	110 5TH ST	WSW 0 - 1/8 (0.034 mi.)	CL1106	2160
CON EDISON SERVICE B Registry ID:: 110058873731	***2 2ND AVE FRONT OF***	***SW 0 - 1/8 (0.035 mi.)***	***CB1117***	***2170***
NYC DOS - BK 6 SALT Registry ID:: 110063727793	12 SECOND AVE	SW 0 - 1/8 (0.042 mi.)	CB1173	2239
BELL ATLANTIC-NY Registry ID:: 110017243017	***9TH ST/2ND AVE***	***SW 0 - 1/8 (0.044 mi.)***	***CB1190***	***2267***
NYC DEPT OF SANITATI Registry ID:: 110004421304	***15 2ND AVE BK-N-2***	***SW 0 - 1/8 (0.052 mi.)***	***CB1292***	***2445***
MENTRON INC Registry ID:: 110004443745	***65 9TH ST***	***SW 0 - 1/8 (0.065 mi.)***	***DO1386***	***2589***

ECHO: ECHO provides integrated compliance and enforcement information for about 800,000 regulated facilities nationwide.

A review of the ECHO list, as provided by EDR, and dated 03/03/2019 has revealed that there are 303 ECHO sites within approximately 0.075 miles of the target property.

Equal/Higher Elevation	Address	Direction / Distance	Map ID	Page
NYCTA - PACIFIC STRE Registry ID: 110008050205	***PACIFIC ST & FOURTH***	***0 - 1/8 (0.000 mi.)***	***B3***	***9***
CON EDISON TRANSFORM Registry ID: 110062986354	***DEAN ST & 4TH AVE 45***	***0 - 1/8 (0.000 mi.)***	***B6***	***11***
NYC-HA WYCKOFF GARDE Registry ID: 110012645227	***185 NEVINS ST***	***0 - 1/8 (0.000 mi.)***	***C7***	***11***
CON EDISON SERVICE B Registry ID: 110058874945	***462 BALTIC ST***	***0 - 1/8 (0.000 mi.)***	***A8***	***14***
FORTWAY COLLISION IN	***471 BALTIC ST***	***0 - 1/8 (0.000 mi.)***	***D9***	***17***

Registry ID: 110004428272				
TAMER & TAMER Registry ID: 110019085318	***465 BALTIC STREET***	***0 - 1/8 (0.000 mi.)***	***A11***	***22***
CRISTALLO DRY CLEANE Registry ID: 110002361541	***64 FOURTH AVENUE***	***0 - 1/8 (0.000 mi.)***	***B15***	***27***
CON EDISON Registry ID: 110069655144	***104 4TH AVE FRONT OF***	***0 - 1/8 (0.000 mi.)***	***J36***	***54***
CON EDISON - NEVINS Registry ID: 110037434318	***265 BUTLER ST***	***0 - 1/8 (0.000 mi.)***	***E40***	***59***
FINEST AUTO BODY Registry ID: 110019101764	***597 BALTIC ST***	***0 - 1/8 (0.000 mi.)***	***J43***	***64***
CON EDISON SERVICE B Registry ID: 110062931449	***560 BALTIC ST & 3RD***	***0 - 1/8 (0.000 mi.)***	***H69***	***130***
V4500 Registry ID: 110017262095	***NEVINS ST. AND BUTLE***	***0 - 1/8 (0.000 mi.)***	***L70***	***130***
SHERWIN-WILLIAMS #52 Registry ID: 110044829914	***313 BUTLER ST***	***0 - 1/8 (0.000 mi.)***	***H82***	***154***
CON EDISON Registry ID: 110031332047	***223 NEVINS ST***	***0 - 1/8 (0.000 mi.)***	***E95***	***169***
CON EDISON MANHOLE: Registry ID: 110062930985	***3RD AVE & BALTIC ST***	***0 - 1/8 (0.000 mi.)***	***H98***	***175***
TANKS TO U Registry ID: 110014449409	***233 NEVINS ST***	***0 - 1/8 (0.000 mi.)***	***F119***	***206***
DICENT SERVICE STATI Registry ID: 110009488330	***169 3RD AVE***	***0 - 1/8 (0.000 mi.)***	***H125***	***212***
CON EDISON SERVICE B Registry ID: 110060179961	***265 DOUGLAS ST FRONT***	***0 - 1/8 (0.000 mi.)***	***F134***	***226***
CON EDISON SERVICE B Registry ID: 110062930949	***551 BALTIC ST***	***0 - 1/8 (0.000 mi.)***	***Q137***	***230***
CON EDISON - MANHOLE Registry ID: 110055935190	***BALTIC ST & SMIT***	***0 - 1/8 (0.000 mi.)***	***H140***	***242***
CON EDISON Registry ID: 110067692759	***BALTIC ST & 4TH AVE***	***0 - 1/8 (0.000 mi.)***	***J151***	***283***
CON EDISON SERVICE B Registry ID: 110060203417	***128 3RD AVE***	***0 - 1/8 (0.000 mi.)***	***Q157***	***290***
CON EDISON Registry ID: 110067706138	***526 BALTIC ST***	***0 - 1/8 (0.000 mi.)***	***E160***	***298***
CON EDISON Registry ID: 110069656884	***298 BUTLER ST***	***0 - 1/8 (0.000 mi.)***	***H162***	***300***
ABANDONED GAS STA Registry ID: 110040416519	***126 FOURTH AVE***	***0 - 1/8 (0.000 mi.)***	***O169***	***313***
NORTHLAND MARKETING Registry ID: 110004568744	***126 4TH AVE***	***0 - 1/8 (0.000 mi.)***	***O170***	***314***
NYCHA - WYCKOFF Registry ID: 110004541684	***130 3RD AVE***	***0 - 1/8 (0.000 mi.)***	***Q187***	***351***
PS 133K SCHOOL	***610 BALTIC ST***	***0 - 1/8 (0.000 mi.)***	***S190***	***374***

Registry ID: 110041684111				
CON EDISON Registry ID: 110069655171	***4TH AVE & DOUGLASS S***	***0 - 1/8 (0.000 mi.)***	***T194***	***380***
CON EDISON - EXCAVAT Registry ID: 110070433496	232 3RD AVE	0 - 1/8 (0.000 mi.)	V196	383
MATTHEWS FUNERAL HOM Registry ID: 110037609013	***534 UNION ST***	***0 - 1/8 (0.000 mi.)***	***Y202***	***387***
MATTHEWS INTERNATION Registry ID: 110064695806	***585 UNION ST***	***0 - 1/8 (0.000 mi.)***	***V212***	***422***
ELECTRIC SWITCHBOARD Registry ID: 110004335434	***185 THIRD AVENUE***	***0 - 1/8 (0.000 mi.)***	***H216***	***427***
LESLIE & BROTHERS SE Registry ID: 110004497651	***164 4TH AVE***	***0 - 1/8 (0.000 mi.)***	***T218***	***430***
SEMPLE RIEGER CO Registry ID: 110004443273	***635 SACKETT ST***	***0 - 1/8 (0.000 mi.)***	***AA228***	***454***
PENSKE TRUCK LEASING Registry ID: 110004512000	***347 BOND ST***	***0 - 1/8 (0.000 mi.)***	***U235***	***475***
NYC DOEPA - BUREAU O Registry ID: 110024559814	***BUTLER ST MANHOLE***	***0 - 1/8 (0.000 mi.)***	***X241***	***496***
DENTS OUT AUTO BODY Registry ID: 110004471492	***327 BOND ST***	***0 - 1/8 (0.000 mi.)***	***U246***	***504***
MACKROYCE CONTRACTIN Registry ID: 110010602883	***212 3RD AVE***	***0 - 1/8 (0.000 mi.)***	***V248***	***506***
A 2 Z ENVIRONMENTAL Registry ID: 110044830261	***601 UNION ST***	***0 - 1/8 (0.000 mi.)***	***V250***	***508***
CON EDISON MANHOLE: Registry ID: 110056495083	***3RD AVE & DEGRAW ST***	***0 - 1/8 (0.000 mi.)***	***AD264***	***532***
CON EDISON Registry ID: 110069704519	***617 UNION ST & 3RD A***	***0 - 1/8 (0.000 mi.)***	***V271***	***559***
CON EDISON Registry ID: 110069681641	***315 DOUGLASS ST SB13***	***0 - 1/8 (0.000 mi.)***	***AC277***	***574***
MARCELINO ALMONTE M Registry ID: 110008082421	***164 4TH AVE & DOUGLA***	***0 - 1/8 (0.000 mi.)***	***T285***	***586***
CON EDISON - MANHOLE Registry ID: 110056495074	***314 BUTLER ST***	***0 - 1/8 (0.000 mi.)***	***AC297***	***626***
363 BOND STREET Registry ID: 110064675203	***363 BOND STREET***	***0 - 1/8 (0.000 mi.)***	***AH306***	***637***
NYCER ELECTRIC CORP Registry ID: 110043282765	***652 SACKETT ST***	***0 - 1/8 (0.000 mi.)***	***AA319***	***659***
CON EDISON MANHOLE 6 Registry ID: 110031372128	***4TH AVE & DOUGLAS ST***	***0 - 1/8 (0.000 mi.)***	***T324***	***669***
CON EDISON Registry ID: 110069692318	***501 PRESIDENT ST***	***0 - 1/8 (0.000 mi.)***	***Y328***	***677***
CON EDISON EXCAVATIO Registry ID: 110063815466	***251 3RD AVE***	***0 - 1/8 (0.000 mi.)***	***AF334***	***691***
RYDER TRUCK RENTAL I	***280 DOUGLAS ST***	***0 - 1/8 (0.000 mi.)***	***AD337***	***693***

Registry ID: 110004411388				
AUTO BODY CONCEPTS Registry ID: 110004481490	***549 SACKETT ST***	***0 - 1/8 (0.000 mi.)***	***AG346***	***706***
CON EDISON Registry ID: 110069654350	***SACKETT ST & 3RD AVE***	***0 - 1/8 (0.000 mi.)***	***V377***	***795***
CON EDISON - SERVICE Registry ID: 110070433625	484 PRESIDENT ST	0 - 1/8 (0.000 mi.)	Z379	797
CON EDISON SERVICE B Registry ID: 110060197326	***235 4TH AVE***	***0 - 1/8 (0.000 mi.)***	***AL389***	***834***
VERIZON NEW YORK INC Registry ID: 110021002822	***HOYT ST & 4 ST***	***0 - 1/8 (0.000 mi.)***	***AN392***	***839***
WESLEY LACQUER CORP Registry ID: 110029047109	***95 4TH ST***	***0 - 1/8 (0.000 mi.)***	***AO398***	***848***
245 4TH AVENUE LLC Registry ID: 110070122146	***243-245 4TH AVE***	***0 - 1/8 (0.000 mi.)***	***AL410***	***874***
FERRARA BROS., LLC - Registry ID: 110037612633	***435 HOYT ST***	***0 - 1/8 (0.000 mi.)***	***AN418***	***894***
ALL BRIGHT DRY CLEAN Registry ID: 110032965888	***125 2ND ST***	***0 - 1/8 (0.000 mi.)***	***AJ430***	***913***
CON EDISON Registry ID: 110069643871	***451 CARROLL ST FRONT***	***0 - 1/8 (0.000 mi.)***	***AR434***	***919***
CARROLL GARDENS (PUB Registry ID: 110021014891	***SMITH ST & FIFTH AVE***	***0 - 1/8 (0.000 mi.)***	***AV444***	***931***
CON EDISON Registry ID: 110069675435	***443 CARROLL ST***	***0 - 1/8 (0.000 mi.)***	***AR445***	***931***
CON EDISON MANHOLE: Registry ID: 110063833446	***540 CARROLL ST***	***0 - 1/8 (0.000 mi.)***	***AP455***	***949***
PATTERSON CHEMICAL C Registry ID: 110004387814	***102 3RD ST***	***0 - 1/8 (0.000 mi.)***	***AO456***	***949***
CON EDISON MANHOLE: Registry ID: 110062998582	***E HOYT ST & 4TH ST***	***0 - 1/8 (0.000 mi.)***	***AN467***	***997***
CON EDISON Registry ID: 110067682555	***DENTON ST & CARROLL***	***0 - 1/8 (0.000 mi.)***	***AP468***	***998***
PS 418 K SCHOOL Registry ID: 110055471760	***512 CARROLL ST***	***0 - 1/8 (0.000 mi.)***	***AK474***	***1007***
CON EDISON Registry ID: 110067682564	***CARROLL ST & 4TH AVE***	***0 - 1/8 (0.000 mi.)***	***AL478***	***1014***
CON EDISON MANHOLE: Registry ID: 110056509773	***4TH & UNION AVE***	***0 - 1/8 (0.000 mi.)***	***AQ479***	***1015***
SPEEDWAY 7835 Registry ID: 110001572628	***204 4TH AVE***	***0 - 1/8 (0.000 mi.)***	***AA482***	***1020***
CON EDISON Registry ID: 110069381430	***HOYT ST & 4TH ST***	***0 - 1/8 (0.000 mi.)***	***AN485***	***1027***
CON EDISON - SERVICE Registry ID: 110070434221	302 3RD AVE	0 - 1/8 (0.000 mi.)	AT489	1030
AUTO BODY CONCEPTS D	***270 4TH AVE***	***0 - 1/8 (0.000 mi.)***	***AP494***	***1036***

Registry ID: 110004546661				
AUTOMOTIVE EXPRESS I	***270 4TH AVE***	***0 - 1/8 (0.000 mi.)***	***AP495***	***1037***
Registry ID: 110030732198				
NYCT - UNION STATION	***UNION ST & 4TH AVE***	***0 - 1/8 (0.000 mi.)***	***AQ497***	***1039***
Registry ID: 110012568051				
PARK WEST AUTO BODY	***576 UNION ST***	***0 - 1/8 (0.000 mi.)***	***AF498***	***1039***
Registry ID: 110043818081				
CON EDISON SERVICE B	***578 UNION ST***	***0 - 1/8 (0.000 mi.)***	***AF499***	***1040***
Registry ID: 110060213594				
CON EDISON	***SMITH ST & NELSON ST***	***0 - 1/8 (0.000 mi.)***	***AX509***	***1053***
Registry ID: 110069648661				
ALL BRITE CLEANERS	***125 2ND ST***	***0 - 1/8 (0.000 mi.)***	***AJ524***	***1078***
Registry ID: 110018860623				
KLOR DE CLEANERS	***263 3RD AVE***	***0 - 1/8 (0.000 mi.)***	***AF537***	***1097***
Registry ID: 110002362844				
GIUMENTA CORP - ARCH	***51 4TH ST***	***0 - 1/8 (0.000 mi.)***	***AN555***	***1162***
Registry ID: 110004494798				
KONG CLEANERS	***55 4TH ST***	***0 - 1/8 (0.000 mi.)***	***AN560***	***1170***
Registry ID: 110020694140				
CON EDISON	***255 4TH AVE***	***0 - 1/8 (0.000 mi.)***	***AL563***	***1177***
Registry ID: 110069387728				
CON EDISON	***294 CARROLL ST & 3RD***	***0 - 1/8 (0.000 mi.)***	***AK572***	***1190***
Registry ID: 110069696957				
LINDA TOOL & DIE COR	***459 CARROLL ST***	***0 - 1/8 (0.000 mi.)***	***AR575***	***1192***
Registry ID: 110004499766				
CON EDISON SERVICE B	***604 UNION ST***	***0 - 1/8 (0.000 mi.)***	***AQ576***	***1196***
Registry ID: 110060192429				
FINEST AUTO & RECOVE	***310 3RD AVE***	***0 - 1/8 (0.000 mi.)***	***AT604***	***1251***
Registry ID: 110004564953				
CON EDISON	***221 1ST ST***	***0 - 1/8 (0.000 mi.)***	***BA608***	***1258***
Registry ID: 110069386774				
JO-LEE TRUCKING	***463 CARROLL ST***	***0 - 1/8 (0.000 mi.)***	***AM609***	***1259***
Registry ID: 110022309795				
CON EDISON	***511 CARROLL ST***	***0 - 1/8 (0.000 mi.)***	***AK610***	***1259***
Registry ID: 110067682546				
CON EDISON MANHOLE:	***280 4TH AVE & GARFIE***	***0 - 1/8 (0.000 mi.)***	***AZ618***	***1270***
Registry ID: 110060172316				
CON EDISON SERVICE B	***100 4TH ST & 2ND AVE***	***0 - 1/8 (0.000 mi.)***	***BD625***	***1282***
Registry ID: 110064110260				
CON EDISON - 3RD AVE	***222 FIRST STREET***	***0 - 1/8 (0.000 mi.)***	***BA627***	***1286***
Registry ID: 110011939714				
MAACO AUTO PAINTING	***296 4TH AVE & 1ST ST***	***0 - 1/8 (0.000 mi.)***	***BA636***	***1324***
Registry ID: 110008043900				
CON EDISON SERVICE B	***103 4TH ST & 2ND AVE***	***0 - 1/8 (0.000 mi.)***	***BD650***	***1365***
Registry ID: 110062984506				
275 FOURTH AVENUE DE	***275 4TH AVE***	***0 - 1/8 (0.000 mi.)***	***AZ651***	***1365***

Registry ID: 110015744417				
VERIZON LOG 31756 MA Registry ID: 110043763923	***3RD ST & 3RD AVE***	***0 - 1/8 (0.000 mi.)***	***BB654***	***1371***
CON EDISON SERVICE B Registry ID: 110063836014	9 GARFIELD ST	0 - 1/8 (0.000 mi.)	AZ657	1372
AL-MADINAH SCHOOL Registry ID: 110043220546	***383 3RD AVE***	***0 - 1/8 (0.000 mi.)***	***BF676***	***1395***
CON EDISON Registry ID: 110067692777	***3RD ST & 3RD AVE***	***0 - 1/8 (0.000 mi.)***	***BB678***	***1398***
CON EDISON - OTHER - Registry ID: 110069390288	***222 1 ST***	***0 - 1/8 (0.000 mi.)***	***BA681***	***1405***
MAACO AUTO PAINTING Registry ID: 110001593339	***296 4TH AVE.***	***0 - 1/8 (0.000 mi.)***	***BA683***	***1406***
CON EDISON VAULT SUB Registry ID: 110062975240	***213 3RD ST***	***0 - 1/8 (0.000 mi.)***	***BB693***	***1429***
CON EDISON SERVICE B Registry ID: 110060181100	***303 4TH AVE***	***0 - 1/8 (0.000 mi.)***	***BD701***	***1437***
MAACO AUTO PAINTING Registry ID: 110004406054	***358 FOURTH AVE***	***0 - 1/8 (0.000 mi.)***	***BG704***	***1440***
BRIDGE FORD Registry ID: 110004419745	***343 4TH AVE***	***0 - 1/8 (0.000 mi.)***	***BG706***	***1443***
U-HAUL CORP Registry ID: 110008108216	***259 6TH ST - PARK SL***	***0 - 1/8 (0.000 mi.)***	***BI707***	***1445***
CON EDISON - MANHOLE Registry ID: 110031425697	***358 4TH AVE***	***0 - 1/8 (0.000 mi.)***	***BG711***	***1458***
SUSAN MAINTENANCE Registry ID: 110004556016	***374 4TH AVE***	***0 - 1/8 (0.000 mi.)***	***BG715***	***1464***
CON EDISON MANHOLE: Registry ID: 110060175518	***267 6TH ST***	***0 - 1/8 (0.000 mi.)***	***BI719***	***1488***
U-HAUL PARKSLOPE RER Registry ID: 110064188418	***403 3RD AVE CORNER O***	***0 - 1/8 (0.000 mi.)***	***BJ721***	***1492***
AMOCO SERVICE STATIO Registry ID: 110008045613	***375-381 4TH AVE & 6T***	***0 - 1/8 (0.000 mi.)***	***BI724***	***1498***
NYC DEP Registry ID: 110046534292	***240 6TH ST***	***0 - 1/8 (0.000 mi.)***	***BH727***	***1515***
CON EDISON SERVICE B Registry ID: 110062945032	***351 W 6TH AVE & 4TH***	***0 - 1/8 (0.000 mi.)***	***BI732***	***1537***
BROOKLYN IGNITION & Registry ID: 110004314037	***370 4TH AVE***	***0 - 1/8 (0.000 mi.)***	***BG738***	***1545***
CON EDISON SERVICE B Registry ID: 110062945023	***347 W 6TH AVE & 4TH***	***0 - 1/8 (0.000 mi.)***	***BI742***	***1552***
KAM SERVICE CENTER I Registry ID: 110004483675	***363 4TH AVE***	***0 - 1/8 (0.000 mi.)***	***BI744***	***1554***
CON EDISON SERVICE B Registry ID: 110044828158	***395 4TH AVE***	***0 - 1/8 (0.000 mi.)***	***BI756***	***1602***
PEP BOYS 247	***354 4TH AVE***	***0 - 1/8 (0.000 mi.)***	***BG762***	***1614***

Registry ID: 110004553395				
CON EDISON SERVICE B Registry ID: 110058878763	***209 5TH ST OPPOSITE***	***0 - 1/8 (0.000 mi.)***	***BI763***	***1617***
DIGITAL PLUS Registry ID: 110019034338	***411 3RD AVENUE***	***0 - 1/8 (0.000 mi.)***	***BJ768***	***1634***
CON EDISON SERVICE B Registry ID: 110060179658	***4TH AVE & 5TH ST SB***	***0 - 1/8 (0.000 mi.)***	***BG770***	***1643***
CON EDISON SERVICE B Registry ID: 110063789495	***253 11TH ST***	***0 - 1/8 (0.000 mi.)***	***BL771***	***1644***
MARIO'S FRENCH CLEAN Registry ID: 110004394637	***457 FOURTH AVENUE***	***0 - 1/8 (0.000 mi.)***	***BL773***	***1646***
NYC FIRE DEPT - ENGI Registry ID: 110031429470 Registry ID: 110060183769	***395 4TH AVE***	***0 - 1/8 (0.000 mi.)***	***BI775***	***1650***
CON EDISON SERVICE B Registry ID: 110060208332	***465 4TH AVE FRONT OF***	***0 - 1/8 (0.000 mi.)***	***BL782***	***1659***
CON EDISON Registry ID: 110067694604	***4TH AVE & 9TH ST***	***0 - 1/8 (0.000 mi.)***	***BN787***	***1672***
CON EDISON - MANHOLE Registry ID: 110041655795	***4TH AVE & 10TH STREE***	***0 - 1/8 (0.000 mi.)***	***BL788***	***1673***
CON EDISON Registry ID: 110069667694	***469 4TH ST & 7TH AVE***	***0 - 1/8 (0.000 mi.)***	***BM790***	***1675***
CON EDISON - MANHOLE Registry ID: 110060179603	***456 4 AVE***	***0 - 1/8 (0.000 mi.)***	***BN795***	***1683***
MTA NYCTA 4TH AVE & Registry ID: 110046244266	***4TH AVENUE & 9TH STR***	***0 - 1/8 (0.000 mi.)***	***BN799***	***1689***
CON EDISON - MANHOLE Registry ID: 110070433247	254 9TH ST	0 - 1/8 (0.000 mi.)	BN802	1692
CON EDISON SERVICE B Registry ID: 110060180771	***409 4TH AVE N OF 28T***	***0 - 1/8 (0.000 mi.)***	***BM807***	***1699***
CON EDISON - VAULT S Registry ID: 110069379826	***12TH ST & 4TH AVE***	***0 - 1/8 (0.000 mi.)***	***BO809***	***1701***
CON EDISON SERVICE B Registry ID: 110063769514	***13TH ST & 4TH AVE E***	***0 - 1/8 (0.000 mi.)***	***BO814***	***1711***
K CLEANERS Registry ID: 110004417970	***532 4TH AVE***	***0 - 1/8 (0.000 mi.)***	***BP816***	***1714***
CON EDISON - MANHOLE Registry ID: 110055463699	***190 14TH ST***	***0 - 1/8 (0.000 mi.)***	***BP819***	***1722***
CON EDISON SERVICE B Registry ID: 110060208323	***475 4TH AVE FRONT OF***	***0 - 1/8 (0.000 mi.)***	***BL820***	***1722***
R & S STRAUSS Registry ID: 110004389947	***527-39 4TH AVE***	***0 - 1/8 (0.000 mi.)***	***BP823***	***1724***
CON EDISON - MANHOLE Registry ID: 110064102466	***190 14TH STREET***	***0 - 1/8 (0.000 mi.)***	***BP832***	***1745***
P.S. 124 SILAS B. DU Registry ID: 110036045865	***515 FOURTH AVENUE***	***0 - 1/8 (0.000 mi.)***	***BP834***	***1753***
CON EDISON	***220 13TH ST & 4TH AV***	***0 - 1/8 (0.000 mi.)***	***BO837***	***1761***

Registry ID: 110069688822				
CON EDISON SERVICE B Registry ID: 110060206370	***128-130 E 13TH ST &***	***0 - 1/8 (0.000 mi.)***	***BO838***	***1762***
LIRR ATLANTIC AVENUE Registry ID: 110007983076	***S53-S52 ON ATLANTIC***	***0 - 1/8 (0.000 mi.)***	***N840***	***1763***
LIRR ATLANTIC AVENUE Registry ID: 110007983502	***S45-S44 ON ATLANTIC***	***0 - 1/8 (0.000 mi.)***	***N841***	***1763***
LIRR ATLANTIC AVENUE Registry ID: 110007983511	***S43-S42 ON ATLANTIC***	***0 - 1/8 (0.000 mi.)***	***N842***	***1764***
LIRR ATLANTIC AVENUE Registry ID: 110007983496	***S47-S46 ON ATLANTIC***	***0 - 1/8 (0.000 mi.)***	***N843***	***1764***
LIRR ATLANTIC AVENUE Registry ID: 110007989356	***S61A & SUBSTA A02 ON***	***0 - 1/8 (0.000 mi.)***	***N844***	***1765***
LIRR ATLANTIC AVE MA Registry ID: 110007986938	***FRANKLIN AVE & BEDFO***	***0 - 1/8 (0.000 mi.)***	***N845***	***1765***
LIRR ATLANTIC AVENUE Registry ID: 110007989338	***S31-S30 ON ATLANTIC***	***0 - 1/8 (0.000 mi.)***	***N846***	***1766***
LIRR ATLANTIC AVENUE Registry ID: 110007989347	***S33-S32 ON ATLANTIC***	***0 - 1/8 (0.000 mi.)***	***N847***	***1766***
LIRR ATLANTIC AVENUE Registry ID: 110007983085	***S56-S55-S54 ON ATLAN***	***0 - 1/8 (0.000 mi.)***	***N848***	***1767***
LIRR ATLANTIC AVENUE Registry ID: 110007983058	***S49-S48 ON ATLANTIC***	***0 - 1/8 (0.000 mi.)***	***N849***	***1767***
LIRR ATLANTIC AVENUE Registry ID: 110007983049	***S37-S36 ON ATLANTIC***	***0 - 1/8 (0.000 mi.)***	***N850***	***1768***
LIRR ATLANTIC AVE MA Registry ID: 110007986929	***CLASSON AVE & FRANKL***	***0 - 1/8 (0.000 mi.)***	***N851***	***1768***
LIRR ATLANTIC AVENUE Registry ID: 110007983067	***S51-S50 ON ATLANTIC***	***0 - 1/8 (0.000 mi.)***	***N852***	***1769***
LIRR ATLANTIC AVENUE Registry ID: 110007983520	***S41-S40 ON ATLANTIC***	***0 - 1/8 (0.000 mi.)***	***N853***	***1769***
LIRR ATLANTIC AVENUE Registry ID: 110007983030	***S35-S34 ON ATLANTIC***	***0 - 1/8 (0.000 mi.)***	***N854***	***1770***
LIRR ATLANTIC AVENUE Registry ID: 110007989365	***S66B ON ATLANTIC AVE***	***0 - 1/8 (0.000 mi.)***	***N855***	***1770***
LIRR ATLANTIC AVENUE Registry ID: 110007983539	***S39-S38 ON ATLANTIC***	***0 - 1/8 (0.000 mi.)***	***N856***	***1771***
CON EDISON SERVICE B Registry ID: 110062998412	***327 6TH AVE & 3RD ST***	***SSW 0 - 1/8 (0.002 mi.)***	***BJ873***	***1787***
CON EDISON - MANHOLE Registry ID: 110041656464	***6TH STREET & 3RD AVE***	***SSW 0 - 1/8 (0.002 mi.)***	***BJ883***	***1802***
CITIZENS - REMEDIATI Registry ID: 110054854430	***425 SMITH ST***	***W 0 - 1/8 (0.002 mi.)***	***AV888***	***1807***
GOWANUS CANAL SUPERF Registry ID: 110070122125	***HUNTINGTON & SMITH S***	***WSW 0 - 1/8 (0.003 mi.)***	***BQ894***	***1815***
CON EDISON - MANHOLE	78 ST MARKS PL	ENE 0 - 1/8 (0.004 mi.)	N899	1821

Registry ID: 110070433346				
CON EDISON SERVICE B Registry ID: 110060222021	***241 7TH ST & 3RD AVE***	***SSW 0 - 1/8 (0.004 mi.)***	***BJ900***	***1821***
CON EDISON SERVICE B Registry ID: 110063789486	237 11TH ST	SSW 0 - 1/8 (0.004 mi.)	BR902	1823
CON EDISON SERVICE B Registry ID: 110062936630	***260 3RD ST FRONT OF***	***SSE 0 - 1/8 (0.007 mi.)***	***BK913***	***1835***
CON EDISON Registry ID: 110069647216	***664 DEGRAW ST***	***E 0 - 1/8 (0.007 mi.)***	***T914***	***1836***
CON EDISON SERVICE B Registry ID: 110060194980	***219 13TH ST***	***SSW 0 - 1/8 (0.007 mi.)***	***BO924***	***1851***
TWO DANS ENTERPRISES Registry ID: 110004323964	***385 CARROLL ST***	***W 0 - 1/8 (0.008 mi.)***	***U938***	***1907***
CON EDISON SERVICE B Registry ID: 110062998742	***210 3RD ST***	***SSW 0 - 1/8 (0.012 mi.)***	***BB961***	***1946***
CON EDISON SERVICE B Registry ID: 110060209634	***235 12TH ST***	***S 0 - 1/8 (0.012 mi.)***	***BL964***	***1951***
REGENCY SERVICE CART Registry ID: 110004317855	***337-361 CARROLL ST***	***WNW 0 - 1/8 (0.012 mi.)***	***BW968***	***1960***
CON EDISON MANHOLE 5 Registry ID: 110031400936	***239 5 AVE & CARROLL***	***S 0 - 1/8 (0.012 mi.)***	***BI973***	***1970***
CON EDISON Registry ID: 110069695681	***180 NEVINS ST***	***NNE 0 - 1/8 (0.013 mi.)***	***C979***	***1975***
CON EDISON MANHOLE: Registry ID: 110055467980	***552 4TH AVE***	***SSW 0 - 1/8 (0.013 mi.)***	***BS980***	***1976***
CON EDISON SERVICE B Registry ID: 110062970673	***101 3RD ST***	***WSW 0 - 1/8 (0.013 mi.)***	***AS982***	***1979***
CON EDISON SERVICE B Registry ID: 110060223752	***620 BALTIC ST***	***ENE 0 - 1/8 (0.014 mi.)***	***S989***	***1996***
CON EDISON Registry ID: 110067685375	***31 1ST ST***	***W 0 - 1/8 (0.014 mi.)***	***BW993***	***2000***
CON EDISON VAULT: 94 Registry ID: 110063823420	***469 DEGRAW ST***	***NNW 0 - 1/8 (0.014 mi.)***	***I994***	***2001***
R. FERRARO COLLISION Registry ID: 110019610394	***424 3RD AVENUE***	***SSW 0 - 1/8 (0.014 mi.)***	***BJ999***	***2005***
GIUSEPPE & SONS INC Registry ID: 110001606272	***414 3RD AVE***	***SSW 0 - 1/8 (0.014 mi.)***	***BJ1001***	***2008***
CON EDISON Registry ID: 110069693031	***536 PACIFIC ST***	***NE 0 - 1/8 (0.015 mi.)***	***B1002***	***2011***
CON EDISON SERVICE B Registry ID: 110063801774	***136 15TH ST***	***SSW 0 - 1/8 (0.015 mi.)***	***BS1008***	***2017***
O.Z./GEDNEY CO Registry ID: 110001574190	***270 BOND ST***	***NNW 0 - 1/8 (0.016 mi.)***	***I1011***	***2020***
CON EDISON SERVICE B Registry ID: 110063788646	204 14TH ST	SSW 0 - 1/8 (0.016 mi.)	BP1012	2021
O-Z GEDNEY	***262 BOND ST***	***NNW 0 - 1/8 (0.016 mi.)***	***I1015***	***2026***

Registry ID: 110004364884				
L&O PERSONAL PROCESS Registry ID: 110028920684	***203 7TH LANE***	***SSW 0 - 1/8 (0.016 mi.)***	***BJ1017***	***2031***
375 BUTLER STREET SC Registry ID: 110036017618	***375 BUTLER ST***	***ENE 0 - 1/8 (0.022 mi.)***	***S1037***	***2063***
BROOKLYN HIGH SCHOOL Registry ID: 110036048880	***345 DEAN STREET***	***NE 0 - 1/8 (0.023 mi.)***	***B1046***	***2081***
PUBLIC SCHOOL 655K Registry ID: 110008109803	***345 DEAN ST***	***NE 0 - 1/8 (0.023 mi.)***	***B1047***	***2081***
CON EDISON Registry ID: 110069662092	***227 9TH ST***	***SSW 0 - 1/8 (0.023 mi.)***	***CF1050***	***2085***
CON EDISON SERVICE B Registry ID: 110060171086	***547 4TH AVE***	***SSW 0 - 1/8 (0.023 mi.)***	***BS1053***	***2091***
NYCT - STATION ENVIR Registry ID: 110058879913	***469 SMITH ST***	***WSW 0 - 1/8 (0.023 mi.)***	***BQ1055***	***2093***
CON EDISON SERVICE B Registry ID: 110060175750	***192A 13TH ST***	***SSW 0 - 1/8 (0.023 mi.)***	***CG1058***	***2100***
CON EDISON Registry ID: 110069702110	***272 11TH ST***	***S 0 - 1/8 (0.025 mi.)***	***BL1064***	***2108***
CON EDISON Registry ID: 110067685865	***22 GARFIELD ST***	***SE 0 - 1/8 (0.026 mi.)***	***AZ1068***	***2112***
CON EDISON SERVICE B Registry ID: 110060186463	***320 10TH ST***	***S 0 - 1/8 (0.027 mi.)***	***BL1076***	***2122***
CON EDISON Registry ID: 110069677825	***224 11TH ST***	***SSW 0 - 1/8 (0.027 mi.)***	***BR1078***	***2124***
CON EDISON SERVICE B Registry ID: 110063830323	***298 5TH ST***	***S 0 - 1/8 (0.032 mi.)***	***CJ1093***	***2143***
FALCONZ PRINTING Registry ID: 110004318079	***186 SEVENTH ST***	***SSW 0 - 1/8 (0.033 mi.)***	***CH1097***	***2147***
CON EDISON Registry ID: 110069685914	***553 4TH AVE SB67937***	***SSW 0 - 1/8 (0.034 mi.)***	***BS1114***	***2167***
CON EDISON - SERVICE Registry ID: 110070434255	328 2ND ST	SSE 0 - 1/8 (0.035 mi.)	CN1121	2174
CON EDISON SERVICE B Registry ID: 110058877078	***45 3RD ST S***	***W 0 - 1/8 (0.035 mi.)***	***CC1125***	***2179***
CON EDISON SERVICE B Registry ID: 110060183705	***45 3RD ST***	***W 0 - 1/8 (0.035 mi.)***	***CC1126***	***2181***
CON EDISON SERVICE B Registry ID: 110043665085	***87 2ND ST***	***W 0 - 1/8 (0.036 mi.)***	***CD1127***	***2182***
CON EDISON SERVICE B Registry ID: 110060189086	***85 2ND ST***	***W 0 - 1/8 (0.036 mi.)***	***CD1131***	***2186***
CON EDISON Registry ID: 110067693151	***584 CARROLL ST***	***SE 0 - 1/8 (0.036 mi.)***	***CO1133***	***2188***
CON EDISON Registry ID: 110069694995	***208 WYCKOFF ST***	***N 0 - 1/8 (0.037 mi.)***	***CP1138***	***2196***
CON EDISON MANHOLE:	***232 WYCKOFF ST***	***NNE 0 - 1/8 (0.037 mi.)***	***CQ1142***	***2200***

Registry ID: 110058879218				
CON EDISON SERVICE B Registry ID: 110062930967	***296 6TH ST***	***S 0 - 1/8 (0.038 mi.)***	***CJ1144***	***2204***
CON EDISON Registry ID: 110067708715	***555 4TH AVE SB67937***	***SSW 0 - 1/8 (0.038 mi.)***	***BS1150***	***2211***
FALCON-Z PRINTING Registry ID: 110004316776	***165 8TH ST***	***SSW 0 - 1/8 (0.039 mi.)***	***BY1160***	***2222***
CON EDISON SERVICE B Registry ID: 110060177017	***368 DOUGLASS ST***	***E 0 - 1/8 (0.040 mi.)***	***CE1162***	***2226***
CON EDISON Registry ID: 110067691297	***586 CARROL ST***	***SE 0 - 1/8 (0.040 mi.)***	***CO1164***	***2228***
FERRARRO COLLISION Registry ID: 110004461751	***442 3RD AVE***	***SSW 0 - 1/8 (0.041 mi.)***	***CH1167***	***2231***
CON EDISON Registry ID: 110067683028	***137 16TH ST***	***SSW 0 - 1/8 (0.042 mi.)***	***BS1176***	***2243***
CON EDISON Registry ID: 110067703042	***139 16TH ST***	***SSW 0 - 1/8 (0.042 mi.)***	***BS1180***	***2248***
CON EDISON Registry ID: 110067685366	***16 1ST ST***	***W 0 - 1/8 (0.044 mi.)***	***CD1185***	***2260***
NYCTA - A A BULK STO Registry ID: 110008474187	SE COR FLATBUSH & AT	NE 0 - 1/8 (0.045 mi.)	CX1195	2274
CON EDISON Registry ID: 110067681155	***577 CARROLL ST***	***SE 0 - 1/8 (0.045 mi.)***	***CO1199***	***2277***
CON EDISON SERVICE B Registry ID: 110056495760	***11 3RD ST FRONT OF***	***W 0 - 1/8 (0.046 mi.)***	***CS1201***	***2281***
CON EDISON Registry ID: 110069645593	***122 3RD PL***	***W 0 - 1/8 (0.047 mi.)***	***CI1207***	***2293***
NYCHA - GOWANUS HOUS Registry ID: 110008094766	***423 BALTIC AVE***	***N 0 - 1/8 (0.047 mi.)***	***CU1210***	***2296***
CON EDISON - MANHOLE Registry ID: 110055944180	***195 HUNTINGTON ST***	***WSW 0 - 1/8 (0.047 mi.)***	***BQ1215***	***2304***
CON EDISON MANHOLE: Registry ID: 110055469808	***9TH ST & SMITH ST***	***WSW 0 - 1/8 (0.047 mi.)***	***BQ1216***	***2305***
CON EDISON Registry ID: 110067684562	***SMITH ST & 9TH ST***	***WSW 0 - 1/8 (0.047 mi.)***	***BQ1222***	***2319***
MTA NYCTA - SMITH & Registry ID: 110046244220	***SMITH ST & 9TH ST***	***WSW 0 - 1/8 (0.047 mi.)***	***BQ1223***	***2321***
CON EDISON Registry ID: 110067693213	***590 CARROLL ST***	***SE 0 - 1/8 (0.048 mi.)***	***CO1230***	***2337***
CON EDISON Registry ID: 110067698361	***825 WYCKOFF ST***	***NE 0 - 1/8 (0.049 mi.)***	***CR1237***	***2351***
CON EDISON - MANHOLE Registry ID: 110069390233	***21 ST. MARKS PLACE &***	***NE 0 - 1/8 (0.049 mi.)***	***CR1238***	***2353***
CON EDISION - 65433 Registry ID: 110017274395	***WYCKOFF ST. 214TH S/***	***N 0 - 1/8 (0.049 mi.)***	***CP1241***	***2355***
CON EDISON MANHOLE 6	***WYCHOFF ST & BOND ST***	***N 0 - 1/8 (0.050 mi.)***	***CP1246***	***2363***

Registry ID: 110024257132				
CON EDISON SERVICE B Registry ID: 110060215841	***398 BERGEN ST***	***ENE 0 - 1/8 (0.050 mi.)***	***DB1251***	***2369***
CON EDISON Registry ID: 110069693781	***140 FLATBUSH AVE***	***NE 0 - 1/8 (0.050 mi.)***	***CX1253***	***2371***
CON EDISON Registry ID: 110039567402	***WYCKOFF & NEVINS ST***	***NNE 0 - 1/8 (0.051 mi.)***	***CY1261***	***2383***
CON EDISON Registry ID: 110069378765	***WYCKOFF AVE & NEVINS***	***NNE 0 - 1/8 (0.051 mi.)***	***CY1263***	***2384***
CON ED - MH 65436 Registry ID: 110017252621	***3RD AVE & 8TH ST***	***SSW 0 - 1/8 (0.051 mi.)***	***CH1265***	***2386***
MTA LIRR - FLATBUSH Registry ID: 110015324102	***ATLANTIC & FLATBUSH***	***NE 0 - 1/8 (0.052 mi.)***	***CX1280***	***2416***
CON EDISON - MH M147 Registry ID: 110021008229	ATLANTIC AVE & FLATB	NE 0 - 1/8 (0.052 mi.)	CX1282	2418
BELL ATLANTIC-NY Registry ID: 110017246452	***FLATBUSH AND ATLANTI***	***NE 0 - 1/8 (0.052 mi.)***	***CX1285***	***2423***
CON EDISON SERVICE B Registry ID: 110063768882	***289 11TH ST***	***S 0 - 1/8 (0.054 mi.)***	***DC1300***	***2455***
CON EDISON SERVICE B Registry ID: 110060179097	***224 14TH ST***	***S 0 - 1/8 (0.055 mi.)***	***CK1304***	***2461***
CON EDISON SERVICE B Registry ID: 110063824385	***27 ST MARKS PL***	***NE 0 - 1/8 (0.056 mi.)***	***CR1306***	***2463***
CON EDISON Registry ID: 110069661333	***SMITH ST & 3RD ST***	***W 0 - 1/8 (0.056 mi.)***	***CI1311***	***2469***
CON EDISON Registry ID: 110069642097	***424 UNION ST FRONT O***	***NW 0 - 1/8 (0.057 mi.)***	***DD1314***	***2472***
CON EDISON Registry ID: 110067683689	***107 ST MARKS PL***	***ENE 0 - 1/8 (0.058 mi.)***	***DB1325***	***2494***
FASHION CLEANERS Registry ID: 110004562562	***118 3RD AVE***	***NE 0 - 1/8 (0.058 mi.)***	***CR1329***	***2498***
CON EDISON Registry ID: 110067681832	***155 16TH ST***	***SSW 0 - 1/8 (0.058 mi.)***	***DG1344***	***2520***
CON EDISON Registry ID: 110067683108	***355 HOYT ST***	***W 0 - 1/8 (0.060 mi.)***	***CD1353***	***2537***
CON EDISON SERVICE B Registry ID: 110063820548	***93 16TH ST***	***SSW 0 - 1/8 (0.060 mi.)***	***DJ1359***	***2548***
CON EDISON Registry ID: 110069693102	***182 NELSON ST***	***WSW 0 - 1/8 (0.061 mi.)***	***DK1366***	***2557***
CON EDISON - SERVICE Registry ID: 110060189102	***314 5 ST***	***S 0 - 1/8 (0.062 mi.)***	***DM1375***	***2574***
CON EDISON Registry ID: 110067681823	***118 16TH ST***	***SSW 0 - 1/8 (0.063 mi.)***	***DG1380***	***2580***
CON EDISON SERVICE B Registry ID: 110060224886	***675 DEGRAW ST***	***E 0 - 1/8 (0.065 mi.)***	***DN1385***	***2589***
CON EDISON SERVICE B	***259 8TH ST***	***S 0 - 1/8 (0.067 mi.)***	***DE1396***	***2605***

Registry ID: 110060220826				
CON EDISON SERVICE B Registry ID: 110063818640	207 9TH ST	SSW 0 - 1/8 (0.067 mi.)	CF1397	2606
MATTONE CO - XTEXACO Registry ID: 110012253195	***447 3RD AVE***	***SSW 0 - 1/8 (0.069 mi.)***	***CH1403***	***2612***
CADET CLEANERS Registry ID: 110002366902	***465 COURT ST***	***W 0 - 1/8 (0.069 mi.)***	***DA1408***	***2625***
ATLANTIC TERMINAL Registry ID: 110045558856 Registry ID: 110028280946	***139 FLATBUSH AVE***	***NE 0 - 1/8 (0.070 mi.)***	***CX1417***	***2647***
CON EDISON MANHOLE: Registry ID: 110055938981	***163 BOND ST***	***N 0 - 1/8 (0.070 mi.)***	***CP1423***	***2655***
CON EDISON SERVICE B Registry ID: 110060171111	***576 4TH AVE***	***SSW 0 - 1/8 (0.070 mi.)***	***DQ1428***	***2663***
CON EDISON - MANHOLE Registry ID: 110070434018	252 13TH ST	S 0 - 1/8 (0.073 mi.)	DR1443	2679

Lower Elevation	Address	Direction / Distance	Map ID	Page
NYC DEP BWT GOWANUS Registry ID: 110046241303	***201 DOUGLASS ST***	***0 - 1/8 (0.000 mi.)***	***G35***	***53***
PETROLEUM TANK CLEAN Registry ID: 110024039967	***236 BUTLER ST***	***0 - 1/8 (0.000 mi.)***	***L54***	***81***
NYC DEP - GOWANUS FL Registry ID: 110019839335	***201 DOUGLAS ST***	***0 - 1/8 (0.000 mi.)***	***G58***	***89***
GOWANUS CANAL Registry ID: 110033604197	***BUTLER ST (BETWEEN B***	***0 - 1/8 (0.000 mi.)***	***G68***	***113***
CROSSBAY BAY CONTRAC Registry ID: 110019229306	***242 NEVINS ST***	***0 - 1/8 (0.000 mi.)***	***K75***	***140***
MAGNIFICO ENTERPRISE Registry ID: 110056380045	***210 DOUGLASS ST***	***0 - 1/8 (0.000 mi.)***	***G100***	***176***
CON EDISON Registry ID: 110069694450	***180 BUTLER ST***	***0 - 1/8 (0.000 mi.)***	***A132***	***224***
NYCDEP - GOWANUS PUM Registry ID: 110004429075	***201 DOUGLASS ST***	***0 - 1/8 (0.000 mi.)***	***G143***	***250***
CON EDISON Registry ID: 110069694469	***186 BUTLER ST***	***0 - 1/8 (0.000 mi.)***	***A149***	***280***
CON EDISON - MANHOLE Registry ID: 110055934869	***505 SACKETT ST***	***0 - 1/8 (0.000 mi.)***	***W201***	***387***
MCP PRESIDENT STREET Registry ID: 110070122273	***473 PRESIDENT ST***	***0 - 1/8 (0.000 mi.)***	***Z219***	***433***
CLAIREWARE Registry ID: 110043220467	***543 UNION ST***	***0 - 1/8 (0.000 mi.)***	***W257***	***520***
NY TELEPHONE-318 NEV Registry ID: 110004500825	***318 NEVINS ST***	***0 - 1/8 (0.000 mi.)***	***Z266***	***548***
CRUSADER CANDLE CO I Registry ID: 110004491283	***325 NEVINS ST***	***0 - 1/8 (0.000 mi.)***	***Z291***	***610***
NYCDOT BIN 2240270	***UNION ST BRIDGE OVER***	***0 - 1/8 (0.000 mi.)***	***AB295***	***619***

Registry ID: 110008094301				
CHATHAM CLEANERS INC Registry ID: 110004399446	***280 NEVINS ST***	***0 - 1/8 (0.000 mi.)***	***W296***	***620***
THOMAS PAULSON & SON Registry ID: 110001574001	***450 UNION STREET***	***0 - 1/8 (0.000 mi.)***	***AB339***	***697***
BAYSIDE FUEL OIL DEP Registry ID: 110025249844	***510 SACKETT STREET***	***0 - 1/8 (0.000 mi.)***	***R378***	***796***
PARK SLOPE PAINT STR Registry ID: 110040142020	***553 UNION ST***	***0 - 1/8 (0.000 mi.)***	***W381***	***797***
CON EDISON - MANHOLE Registry ID: 110060192107	***408 CARROL ST***	***0 - 1/8 (0.000 mi.)***	***AI384***	***801***
CON EDISON Registry ID: 110067684811	***3RD ST & BOND ST***	***0 - 1/8 (0.000 mi.)***	***AS400***	***850***
CON EDISON Registry ID: 110069664161	***CARROLL ST & NEVINS***	***0 - 1/8 (0.000 mi.)***	***AR425***	***903***
CON EDISON - TRANSFO Registry ID: 110067709750	***CARROLL ST & NEVINS***	***0 - 1/8 (0.000 mi.)***	***AR433***	***918***
NEW YORK TELEPHONE C Registry ID: 110004500816	***175 THIRD ST***	***0 - 1/8 (0.000 mi.)***	***AU535***	***1095***
FORO MARBLE CO INC Registry ID: 110062659074	***140 3RD ST***	***0 - 1/8 (0.000 mi.)***	***AS580***	***1199***
190-220 THIRD STREET Registry ID: 110046536833	***214 3RD ST***	***SSW 0 - 1/8 (0.008 mi.)***	***BB935***	***1903***
216 3RD STREET Registry ID: 110004336193	***216 3RD ST***	***SSW 0 - 1/8 (0.008 mi.)***	***BB937***	***1904***
CON EDISON SERVICE B Registry ID: 110062998733	***198 3RD ST***	***SSW 0 - 1/8 (0.008 mi.)***	***BT941***	***1912***
PIPPIN ENTERPRISES L Registry ID: 110004498552	***220 3RD ST***	***SSW 0 - 1/8 (0.009 mi.)***	***BF951***	***1931***
RED HOOK CONCRETE LO Registry ID: 110030920145	***226-42 HUNTINGTON ST***	***WSW 0 - 1/8 (0.011 mi.)***	***BV959***	***1943***
CON EDISON MANHOLE: Registry ID: 110062998797	***190 3RD ST FRONT OF***	***SSW 0 - 1/8 (0.012 mi.)***	***BT971***	***1968***
CON EDISON SERVICE B Registry ID: 110058875891	***79 5TH ST S***	***WSW 0 - 1/8 (0.018 mi.)***	***AO1023***	***2036***
CON EDISON Registry ID: 110069377908	***102 5TH ST***	***WSW 0 - 1/8 (0.026 mi.)***	***AO1074***	***2120***
SPARTAN DISMANTLING Registry ID: 110004435353	***110 5TH ST***	***WSW 0 - 1/8 (0.034 mi.)***	***CL1101***	***2156***
CON EDISON SERVICE B Registry ID: 110058873731	***2 2ND AVE FRONT OF***	***SW 0 - 1/8 (0.035 mi.)***	***CB1117***	***2170***
BELL ATLANTIC-NY Registry ID: 110017243017	***9TH ST/2ND AVE***	***SW 0 - 1/8 (0.044 mi.)***	***CB1190***	***2267***
NYC DEPT OF SANITATI Registry ID: 110004421304	***15 2ND AVE BK-N-2***	***SW 0 - 1/8 (0.052 mi.)***	***CB1292***	***2445***
MENTRON INC	***65 9TH ST***	***SW 0 - 1/8 (0.065 mi.)***	***DO1386***	***2589***

EXECUTIVE SUMMARY

Registry ID: 110004443745

NY AIRS:

A review of the NY AIRS list, as provided by EDR, and dated 01/22/2019 has revealed that there are 9 NY AIRS sites within approximately 0.075 miles of the target property.

Equal/Higher Elevation	Address	Direction / Distance	Map ID	Page
TAMER & TAMER DEC Id: 2610300189	465 BALTIC STREET	0 - 1/8 (0.000 mi.)	A4	9
MATTHEWS FUNERAL HOM DEC Id: 2610300142	534 UNION ST	0 - 1/8 (0.000 mi.)	Y283	584
KLOR DE CLEANERS DEC Id: 2610300151	263 3RD AVE	0 - 1/8 (0.000 mi.)	AF503	1045
CON ED-307 THIRD AVE DEC Id: 2610300132	307 THIRD AVE	0 - 1/8 (0.000 mi.)	AT527	1082
J & I MAINTENANCE-34 DEC Id: 2610300135	341 BERGEN ST	NE 0 - 1/8 (0.007 mi.)	P923	1850
R. FERRARO COLLISION DEC Id: 2610300115	424 3RD AVENUE	SSW 0 - 1/8 (0.014 mi.)	BJ998	2005
S&G FINE CHAIR COLLE DEC Id: 2610300174	200 6TH ST	SSW 0 - 1/8 (0.041 mi.)	CW1171	2238

Lower Elevation	Address	Direction / Distance	Map ID	Page
NYC DEP - GOWANUS FL DEC Id: 2610200128	201 DOUGLAS ST	0 - 1/8 (0.000 mi.)	G44	64
IESI NY CORPORATION- DEC Id: 2610300091	110 5TH ST	WSW 0 - 1/8 (0.034 mi.)	CL1102	2157

NY DRYCLEANERS: A listing of all registered drycleaning facilities.

A review of the NY DRYCLEANERS list, as provided by EDR, and dated 03/07/2018 has revealed that there are 9 NY DRYCLEANERS sites within approximately 0.075 miles of the target property.

Equal/Higher Elevation	Address	Direction / Distance	Map ID	Page
CRISTALLO DRY CLEANE Facility Id: 2-6103-00202	64 FOURTH AVE.	0 - 1/8 (0.000 mi.)	B16	28
KONG CLEANERS Facility Id: 2-6102-00529	***55 4TH ST***	***0 - 1/8 (0.000 mi.)***	***AN560***	***1170***
ALL-BRITE CLEANERS Facility Id: 2-6103-00691	125 2ND STREET	0 - 1/8 (0.000 mi.)	AJ596	1240
KLOR-DE CLEANERS Facility Id: 2-6103-00151	263 3RD AVENUE	0 - 1/8 (0.000 mi.)	AF613	1264
MARIO'S FRENCH CLEAN Facility Id: 2-6103-00508	457 FOURTH AVE.	0 - 1/8 (0.000 mi.)	BL780	1656
K-CLEANERS/NEW WAVE	532 4TH AVENUE	0 - 1/8 (0.000 mi.)	BP813	1710

Facility Id: 2-6103-00592				
FASHION CLEANERS Facility Id: 2-6103-00706	118 THIRD AVENUE	NE 0 - 1/8 (0.058 mi.)	CR1332	2501
CADET CLEANERS Facility Id: 2-6102-00374	465 COURT STREET	W 0 - 1/8 (0.069 mi.)	DA1407	2624

Lower Elevation	Address	Direction / Distance	Map ID	Page
CHATHAM CLEANERS Facility Id: 2-6103-00162	280 NEVINS ST	0 - 1/8 (0.000 mi.)	W315	655

NY E DESIGNATION: Lots designation with an ?E? on the Zoning Maps of the City of New York for potential hazardous material contamination, air and/or noise quality impacts.

A review of the NY E DESIGNATION list, as provided by EDR, and dated 10/31/2018 has revealed that there are 62 NY E DESIGNATION sites within approximately 0.075 miles of the target property.

Equal/Higher Elevation	Address	Direction / Distance	Map ID	Page
LOT 36,TAXBLOCK 395	92 4 AVENUE	0 - 1/8 (0.000 mi.)	J60	91
LOT 35,TAXBLOCK 395	90 4 AVENUE	0 - 1/8 (0.000 mi.)	J109	190
LOT 26,TAXBLOCK 407	126 4 AVENUE	0 - 1/8 (0.000 mi.)	O172	316
LOT 37,TAXBLOCK 395	94 4 AVENUE	0 - 1/8 (0.000 mi.)	J181	343
LOT 6,TAXBLOCK 934	87 4 AVENUE	0 - 1/8 (0.000 mi.)	J188	354
LOT 1,TAXBLOCK 452	***363 BOND STREET***	***0 - 1/8 (0.000 mi.)***	***AH311***	***643***
LOT 7,TAXBLOCK 958	586 PRESIDENT STREET	0 - 1/8 (0.000 mi.)	AL385	802
LOT 5,TAXBLOCK 958	243 4 AVENUE	0 - 1/8 (0.000 mi.)	AL411	877
LOT 4,TAXBLOCK 958	245 4 AVENUE	0 - 1/8 (0.000 mi.)	AL428	911
LOT 2,TAXBLOCK 958	249 4 AVENUE	0 - 1/8 (0.000 mi.)	AL459	982
LOT 1,TAXBLOCK 958	253 4 AVENUE	0 - 1/8 (0.000 mi.)	AL501	1043
LOT 31,TAXBLOCK 32	49-01 5 STREET	0 - 1/8 (0.000 mi.)	AW517	1065
LOT 29,TAXBLOCK 32	49-03 5 STREET	0 - 1/8 (0.000 mi.)	AW540	1101
365 BOND STREET	***365 BOND STREET***	***0 - 1/8 (0.000 mi.)***	***AH547***	***1117***
LOT 24,TAXBLOCK 33	50-13 5 STREET	0 - 1/8 (0.000 mi.)	AW584	1218
LOT 2,TAXBLOCK 961	259 4 AVENUE	0 - 1/8 (0.000 mi.)	AZ603	1251
LOT 7,TAXBLOCK 964	269 4 AVENUE	0 - 1/8 (0.000 mi.)	AZ640	1346
LOT 69,TAXBLOCK 961	13 GARFIELD PLACE	0 - 1/8 (0.000 mi.)	AZ648	1360
LOT 1,TAXBLOCK 961	261 4 AVENUE	0 - 1/8 (0.000 mi.)	AZ655	1371
LOT 1,TAXBLOCK 964	275 4 AVENUE	0 - 1/8 (0.000 mi.)	AZ656	1372
LOT 6,TAXBLOCK 964	271 4 AVENUE	0 - 1/8 (0.000 mi.)	AZ659	1375
LOT 7504,TAXBLOCK 97	302 2 STREET	0 - 1/8 (0.000 mi.)	BD682	1406
LOT 1,TAXBLOCK 987	363 4 AVENUE	0 - 1/8 (0.000 mi.)	BI710	1458
LOT 73,TAXBLOCK 974	303 3 STREET	0 - 1/8 (0.000 mi.)	BD730	1532
LOT 7501,TAXBLOCK 98	343 4 AVENUE	0 - 1/8 (0.000 mi.)	BG754	1601
LOT 6,TAXBLOCK 993	393 4 AVENUE	0 - 1/8 (0.000 mi.)	BI798	1689
LOT 7,TAXBLOCK 993	391 4 AVENUE	0 - 1/8 (0.000 mi.)	BI800	1690
LOT 45,TAXBLOCK 1027	512 4 AVENUE	0 - 1/8 (0.000 mi.)	BO810	1702
LOT 1,TAXBLOCK 1041	535 4 AVENUE	0 - 1/8 (0.000 mi.)	BP831	1745
LOT 21,TAXBLOCK 352	CARROLL STREET	0 - 1/8 (0.001 mi.)	AL860	1776
LOT 38,TAXBLOCK 1003	438 4 AVENUE	S 0 - 1/8 (0.001 mi.)	BM862	1777
LOT 34,TAXBLOCK 1003	432A 4 AVENUE	S 0 - 1/8 (0.001 mi.)	BM865	1780
LOT 33,TAXBLOCK 1003	432 4 AVENUE	S 0 - 1/8 (0.001 mi.)	BM866	1781
LOT 36,TAXBLOCK 1003	436 4 AVENUE	S 0 - 1/8 (0.002 mi.)	BM869	1782
LOT 35,TAXBLOCK 1003	434 4 AVENUE	S 0 - 1/8 (0.002 mi.)	BM874	1787
LOT 44,TAXBLOCK 395	587 WARREN STREET	NE 0 - 1/8 (0.002 mi.)	J876	1792

EXECUTIVE SUMMARY

Equal/Higher Elevation	Address	Direction / Distance	Map ID	Page
LOT 7,TAXBLOCK 961	566 CARROLL STREET	SE 0 - 1/8 (0.002 mi.)	AL887	1807
CON EDISON - SERVICE	***15 GARFIELD PLACE***	***SE 0 - 1/8 (0.003 mi.)***	***AZ892***	***1813***
LOT 1,TAXBLOCK 969	283 4 AVENUE	SSE 0 - 1/8 (0.004 mi.)	BD895	1818
LOT 10,TAXBLOCK 993	278 6 STREET	S 0 - 1/8 (0.004 mi.)	BI896	1818
LOT 47,TAXBLOCK 198	343 BERGEN STREET	NE 0 - 1/8 (0.005 mi.)	P905	1826
LOT 45,TAXBLOCK 395	585 WARREN STREET	NE 0 - 1/8 (0.005 mi.)	J906	1827
LOT 32,TAXBLOCK 5008	150-15 NORTHERN BOUL	SSW 0 - 1/8 (0.007 mi.)	BS918	1841
LOT 7502,TAXBLOCK 97	306 2 STREET	SSE 0 - 1/8 (0.008 mi.)	BD936	1904
LOT 46,TAXBLOCK 395	583 WARREN STREET	NE 0 - 1/8 (0.008 mi.)	J943	1915
LOT 32,TAXBLOCK 1003	204 8 STREET	S 0 - 1/8 (0.009 mi.)	BM952	1934
LOT 53,TAXBLOCK 1040	135 15 STREET	SSW 0 - 1/8 (0.015 mi.)	BX1006	2015
LOT 29,TAXBLOCK 1003	202 8 STREET	S 0 - 1/8 (0.016 mi.)	BM1020	2033
LOT 1,TAXBLOCK 490	27-02 1 STREET	W 0 - 1/8 (0.022 mi.)	CD1036	2063
LOT 55,TAXBLOCK 1040	131 15 STREET	SSW 0 - 1/8 (0.023 mi.)	BX1041	2074
LOT 58,TAXBLOCK 1040	125 15 STREET	SSW 0 - 1/8 (0.029 mi.)	BX1085	2131
LOT 7,TAXBLOCK 7018	167-14 UNION TURNPIK	SSW 0 - 1/8 (0.034 mi.)	BX1109	2163
LOT 29,TAXBLOCK 1040	168 14 STREET	SSW 0 - 1/8 (0.034 mi.)	BX1115	2168
LOT 3,TAXBLOCK 395	125 3 AVENUE	NE 0 - 1/8 (0.038 mi.)	CR1146	2206
LOT 59,TAXBLOCK 1040	121 15 STREET	SSW 0 - 1/8 (0.041 mi.)	BX1166	2230
LOT 48,TAXBLOCK 198	311 BERGEN STREET	NE 0 - 1/8 (0.043 mi.)	CM1181	2249
LOT 10,TAXBLOCK 1052	563 4 AVENUE	SSW 0 - 1/8 (0.065 mi.)	DG1388	2593
LOT 33,TAXBLOCK 1051	574 4 AVENUE	SSW 0 - 1/8 (0.069 mi.)	DQ1410	2626
LOT 9,TAXBLOCK 1052	565 4 AVENUE	SSW 0 - 1/8 (0.069 mi.)	DG1412	2627
LOT 8,TAXBLOCK 1052	569 4 AVENUE	SSW 0 - 1/8 (0.074 mi.)	DQ1447	2681

Lower Elevation	Address	Direction / Distance	Map ID	Page
LOT 1,TAXBLOCK 447	341 NEVINS STREET	0 - 1/8 (0.000 mi.)	Z402	855
LOT 15,TAXBLOCK 452	400 CARROLL STREET	0 - 1/8 (0.000 mi.)	AH472	1006

NY HSWDS: The List includes any known or suspected hazardous substance waste disposal sites. Also included are sites delisted from the Registry of Inactive Hazardous Waste Disposal Sites and non-registry sites that U.S. EPA Preliminary Assessment (PA) reports or Site Investigation (SI) reports were prepared. Hazardous Substance Waste Disposal Sites are eligible to be Superfund sites now that the New York State Superfund has been refinanced and changed. This means that the study inventory has served its purpose and will no longer be maintained as a separate entity The latest version of the study is frozen in time. The sites on the study will not automatically be made superfund sites, rather each site will be further evaluated for listing in the registry. So overtime they will be added to the registry or not.

A review of the NY HSWDS list, as provided by EDR, and dated 01/01/2003 has revealed that there are 2 NY HSWDS sites within approximately 0.075 miles of the target property.

Equal/Higher Elevation	Address	Direction / Distance	Map ID	Page
BUG, CARROLL GARDENS Facility Id: HS2006	CORNER OF 5TH AND SM	0 - 1/8 (0.000 mi.)	AV551	1158

Lower Elevation	Address	Direction / Distance	Map ID	Page
BUG, CITIZENS GATE S	6TH STREET AND 2ND A	SW 0 - 1/8 (0.061 mi.)	CB1363	2552

EXECUTIVE SUMMARY

NY MANIFEST: Manifest is a document that lists and tracks hazardous waste from the generator through transporters to a TSD facility.

A review of the NY MANIFEST list, as provided by EDR, and dated 01/01/2019 has revealed that there are 284 NY MANIFEST sites within approximately 0.075 miles of the target property.

Equal/Higher Elevation	Address	Direction / Distance	Map ID	Page
CON EDISON SERVICE B EPA ID: NYP004310777	***462 BALTIC ST***	***0 - 1/8 (0.000 mi.)***	***A8***	***14***
FORTWAY COLLISION IN EPA ID: NYD982726911	***471 BALTIC ST***	***0 - 1/8 (0.000 mi.)***	***D9***	***17***
CON EDISON EPA ID: NYP004607859	497 BALTIC	0 - 1/8 (0.000 mi.)	C21	33
CRISTALLO CLEANERS EPA ID: NYD981137938	***64 FOURTH AVE***	***0 - 1/8 (0.000 mi.)***	***B24***	***35***
NYCDEP EPA ID: NYP003660834	524 BALTIC ST	0 - 1/8 (0.000 mi.)	E26	41
CON EDISON - NEVINS EPA ID: NYR000157172	***265 BUTLER ST***	***0 - 1/8 (0.000 mi.)***	***E47***	***68***
CON EDISON EPA ID: NYP004615654	267 BOND ST	0 - 1/8 (0.000 mi.)	I65	110
SHERWIN-WILLIAMS #52 EPA ID: NYR000186734	313 BUTLER ST	0 - 1/8 (0.000 mi.)	H84	156
NYCDEP EPA ID: NYP003660677	BALTIC AVE & NEVIS	0 - 1/8 (0.000 mi.)	C91	165
CON EDISON EPA ID: NYP004732681	526 BALTIC ST	0 - 1/8 (0.000 mi.)	E96	170
NYCDEP EPA ID: NYP010000768	259 BOND ST	0 - 1/8 (0.000 mi.)	I116	200
CON EDISON SERVICE B EPA ID: NYP004330551	***128 3RD AVE***	***0 - 1/8 (0.000 mi.)***	***Q128***	***219***
CON EDISON SERVICE B EPA ID: NYP004341855	***265 DOUGLAS ST FRONT***	***0 - 1/8 (0.000 mi.)***	***F135***	***226***
CON EDISON MANHOLE: EPA ID: NYP004428272	***3RD AVE & BALTIC ST***	***0 - 1/8 (0.000 mi.)***	***H138***	***230***
CON EDISON SERVICE B EPA ID: NYP004428231	***551 BALTIC ST***	***0 - 1/8 (0.000 mi.)***	***Q155***	***287***
CON EDISON EPA ID: NYP004766002	298 BUTLER ST	0 - 1/8 (0.000 mi.)	H164	303
NYCHA - WYCKOFF EPA ID: NYR000052720	***130 3RD AVE***	***0 - 1/8 (0.000 mi.)***	***Q187***	***351***
PS 133K SCHOOL EPA ID: NYR000173732	***610 BALTIC ST***	***0 - 1/8 (0.000 mi.)***	***S189***	***354***
ELECTRIC SWITCHBOARD EPA ID: NYD001548254	***185 THIRD AVE***	***0 - 1/8 (0.000 mi.)***	***H192***	***376***
NYCDEP EPA ID: NYP003662400	4TH AVE & 2ND ST	0 - 1/8 (0.000 mi.)	X213	422
LESLIE & BROTHERS SE	***164 4TH AVE***	***0 - 1/8 (0.000 mi.)***	***T218***	***430***

EPA ID: NYD987021425				
SEMPLE RIEGER CO	***635 SACKETT ST***	***0 - 1/8 (0.000 mi.)***	***AA228***	***454***
EPA ID: NYD986891885				
PENSKE TRUCK LEASING	***347 BOND ST***	***0 - 1/8 (0.000 mi.)***	***U235***	***475***
EPA ID: NYR000002006				
CON EDISON	315 DOUGLASS ST SB13	0 - 1/8 (0.000 mi.)	AC238	487
EPA ID: NYP004772349				
CON EDISON MANHOLE:	***3RD AVE & DEGRAW ST***	***0 - 1/8 (0.000 mi.)***	***AD264***	***532***
EPA ID: NYP004299277				
NYCDEP	SACKETT ST & 3RD AVE	0 - 1/8 (0.000 mi.)	V273	561
EPA ID: NYP010001790				
CON EDISON - MANHOLE	***314 BUTLER ST***	***0 - 1/8 (0.000 mi.)***	***AC297***	***626***
EPA ID: NYP004299269				
CON ED	617 UNION ST & 3RD A	0 - 1/8 (0.000 mi.)	AF299	630
EPA ID: NYP004836340				
CONSOLIDATED EDISON	V5491-633 SACKETT ST	0 - 1/8 (0.000 mi.)	AA301	632
EPA ID: NYP004047791				
LSG 363 BOND STREET	363 BOND STREET	0 - 1/8 (0.000 mi.)	AH305	635
EPA ID: NYR000219683				
CON EDISON	501 PRESIDENT ST	0 - 1/8 (0.000 mi.)	Y327	675
EPA ID: NYP004795480				
CON EDISON	251 3RD AVE	0 - 1/8 (0.000 mi.)	AF336	692
EPA ID: NYP004551230				
RYDER TRUCK RENTAL I	***280 DOUGLAS ST***	***0 - 1/8 (0.000 mi.)***	***AD337***	***693***
EPA ID: NYD981567431				
CON EDISON	BOND ST & 1ST ST	0 - 1/8 (0.000 mi.)	AH344	704
EPA ID: NYP004718300				
AUTO BODY CONCEPTS	***549 SACKETT ST***	***0 - 1/8 (0.000 mi.)***	***AG346***	***706***
EPA ID: NYD986984136				
CON EDISON	232 3RD AVE	0 - 1/8 (0.000 mi.)	V357	757
EPA ID: NYP005022769				
NYCDOT BIN 2240270	***UNION ST BRIDGE OVER***	***0 - 1/8 (0.000 mi.)***	***AB359***	***766***
EPA ID: NYR000022079				
BELL ATLANTIC-NY	SACKETT & 3 AVE MANH	0 - 1/8 (0.000 mi.)	V369	784
EPA ID: NYP000940593				
CON EDISON	315 DOUGLASS ST SB13	0 - 1/8 (0.000 mi.)	AC375	790
EPA ID: NYP004772364				
CON EDISON - SERVICE	484 PRESIDENT ST	0 - 1/8 (0.000 mi.)	Z380	797
EPA ID: NYP005072996				
ALL BRIGHT DRY CLEAN	***125 2ND ST***	***0 - 1/8 (0.000 mi.)***	***AJ382***	***798***
EPA ID: NYR000149955				
CON ED	443 CARROLL ST	0 - 1/8 (0.000 mi.)	AR396	846
EPA ID: NYP004827627				
KONG CLEANERS LLC	***55 4TH ST***	***0 - 1/8 (0.000 mi.)***	***AN401***	***852***
EPA ID: NYR000134379				
243 DEVELOPMENT LLC	243-245 4TH AVE	0 - 1/8 (0.000 mi.)	AL413	878

EPA ID: NYR000229906				
CARROLL GARDENS (PUB EPA ID: NYR000131276	***SMITH ST & FIFTH AVE***	***0 - 1/8 (0.000 mi.)***	***AV424***	***900***
NYCT - UNION STATION EPA ID: NYR000107938	***UNION ST & 4TH AVE***	***0 - 1/8 (0.000 mi.)***	***AQ431***	***914***
CONSOLIDATED EDISON EPA ID: NYP004155701	3RD AVE & 1ST STREET	0 - 1/8 (0.000 mi.)	AT439	925
CON EDISON EPA ID: NYP004706313	319 3 AVE	0 - 1/8 (0.000 mi.)	AT448	941
CON EDISON EPA ID: NYP004571485	540 CARROLL ST	0 - 1/8 (0.000 mi.)	AP453	946
WESLEY LACQUER CORP EPA ID: NYD001492800	***95 FOURTH ST***	***0 - 1/8 (0.000 mi.)***	***AO460***	***982***
CON EDISON EPA ID: NYP004757548	511 CARROLL ST	0 - 1/8 (0.000 mi.)	AK470	1003
PS 418 K SCHOOL EPA ID: NYR000199968	***512 CARROLL ST***	***0 - 1/8 (0.000 mi.)***	***AK474***	***1007***
CON EDISON MANHOLE: EPA ID: NYP004318366	***4TH & UNION AVE***	***0 - 1/8 (0.000 mi.)***	***AQ479***	***1015***
SPEEDWAY 7835 EPA ID: NYD982185563	***204 4TH AVE***	***0 - 1/8 (0.000 mi.)***	***AA482***	***1020***
CON EDISON EPA ID: NYP004718292	80 1ST ST	0 - 1/8 (0.000 mi.)	AH491	1032
CON EDISON SERVICE B EPA ID: NYP004376315	***578 UNION ST***	***0 - 1/8 (0.000 mi.)***	***AF500***	***1041***
CON EDISON EPA ID: NYP004819524	SMITH ST & NELSON ST	0 - 1/8 (0.000 mi.)	AX508	1051
PATTERSON CHEMICAL C EPA ID: NYT370010035	102 THIRD ST	0 - 1/8 (0.000 mi.)	AO523	1077
CON EDISON - SERVICE EPA ID: NYP005136561	302 3RD AVE	0 - 1/8 (0.000 mi.)	AT543	1104
CON EDISON EPA ID: NYP004766333	HOYT ST & 4TH ST	0 - 1/8 (0.000 mi.)	AN546	1115
CON EDISON EPA ID: NYP004959132	284 3RD AVE	0 - 1/8 (0.000 mi.)	AM554	1161
PATTERSON CHEMICAL C EPA ID: NYD980592471	102 3RD ST	0 - 1/8 (0.000 mi.)	AO558	1165
KONG CLEANERS EPA ID: NYP004647236	***55 4TH ST***	***0 - 1/8 (0.000 mi.)***	***AN560***	***1170***
CON ED EPA ID: NYP004879932	255 4TH AVE	0 - 1/8 (0.000 mi.)	AL562	1177
CON EDISON SERVICE B EPA ID: NYP004349064	***604 UNION ST***	***0 - 1/8 (0.000 mi.)***	***AQ566***	***1181***
CON EDISON EPA ID: NYP004325122	N/E/C 3 AVE & 2	0 - 1/8 (0.000 mi.)	AT569	1185
LINDA TOOL & DIE COR	***459 CARROLL ST***	***0 - 1/8 (0.000 mi.)***	***AR575***	***1192***

EPA ID: NYD987025822				
CON EDISON EPA ID: NYP004818912	451 CARROLL ST FRONT	0 - 1/8 (0.000 mi.)	AR581	1199
CON EDISON EPA ID: NYP004691457	586 PRESIDENT ST	0 - 1/8 (0.000 mi.)	AL589	1229
CON EDISON MANHOLE: EPA ID: NYP004479036	***E HOYT ST & 4TH ST***	***0 - 1/8 (0.000 mi.)***	***AN593***	***1235***
CON EDISON EPA ID: NYP004757555	DENTON ST & CARROLL	0 - 1/8 (0.000 mi.)	AP594	1238
CON EDISON EPA ID: NYP004974760	284 THIRD AVE	0 - 1/8 (0.000 mi.)	AM602	1249
CON EDISON EPA ID: NYP004772869	221 1ST	0 - 1/8 (0.000 mi.)	BA605	1254
CON EDISON EPA ID: NYP004837696	***3RD AVE***	***0 - 1/8 (0.000 mi.)***	***BA607***	***1256***
CON EDISON SERVICE B EPA ID: NYP004425880	***100 4TH ST & 2ND AVE***	***0 - 1/8 (0.000 mi.)***	***BD625***	***1282***
CON EDISON EPA ID: NYP004743779	3RD ST & 3RD AVE	0 - 1/8 (0.000 mi.)	BB631	1292
TM439 EPA ID: NYP004036729	***222 1ST STREET***	***0 - 1/8 (0.000 mi.)***	***BA635***	***1321***
MAACO AUTO PAINTING EPA ID: NYD986925642	***296 4TH AVE & 1ST ST***	***0 - 1/8 (0.000 mi.)***	***BA636***	***1324***
CON EDISON EPA ID: NYP004655908	292 4TH AV	0 - 1/8 (0.000 mi.)	AZ643	1350
CON EDISON EPA ID: NYP004704771	222 1ST ST	0 - 1/8 (0.000 mi.)	BA644	1351
CON EDISON EPA ID: NYP004615274	292 4TH AV	0 - 1/8 (0.000 mi.)	AZ647	1359
CON EDISON EPA ID: NYP004572756	9 GARFIELD ST	0 - 1/8 (0.000 mi.)	AZ666	1384
CON ED EPA ID: NYP004851131	222 1 ST	0 - 1/8 (0.000 mi.)	BA674	1392
CON EDISON EPA ID: NYP004704946	222 FIRST ST	0 - 1/8 (0.000 mi.)	BA679	1400
CONSOLIDATED EDISON EPA ID: NYP004154290	3 AVE & 3 STREET & 6	0 - 1/8 (0.000 mi.)	BB689	1418
CON EDISON EPA ID: NYP004703534	222 FIRST ST	0 - 1/8 (0.000 mi.)	BA690	1420
CON EDISON VAULT SUB EPA ID: NYP004476214	***213 3RD ST***	***0 - 1/8 (0.000 mi.)***	***BB691***	***1421***
CONSOLIDATED EDISON EPA ID: NYD000706218	222 FIRST STREET	0 - 1/8 (0.000 mi.)	BA698	1433
275 4TH AVE INVESTOR EPA ID: NYD986914133	275 4TH AVE	0 - 1/8 (0.000 mi.)	AZ700	1435
CONSOLIDATED EDISON	222 1ST ST	0 - 1/8 (0.000 mi.)	BA703	1438

EPA ID: NYP000920355				
NYC DEP EPA ID: NYP003665437	***240 6TH ST***	***0 - 1/8 (0.000 mi.)***	***BH705***	***1440***
U-HAUL CORP EPA ID: NY0000970509	***259 6TH ST - PARK SL***	***0 - 1/8 (0.000 mi.)***	***BI707***	***1445***
CON EDISON - MANHOLE EPA ID: NYP004130670	***358 4TH AVE***	***0 - 1/8 (0.000 mi.)***	***BG712***	***1459***
SUSAN MAINTENANCE EPA ID: NYR000076091	***374 4TH AVE***	***0 - 1/8 (0.000 mi.)***	***BG715***	***1464***
CON EDISON MANHOLE: EPA ID: NYP004322004	***267 6TH ST***	***0 - 1/8 (0.000 mi.)***	***BI718***	***1486***
U-HAUL PARKSLOPE RER EPA ID: NYR000071357	***403 3RD AVE CORNER O***	***0 - 1/8 (0.000 mi.)***	***BJ721***	***1492***
AMOCO SERVICE STATIO EPA ID: NYD986933109	***375-381 4TH AVE & 6T***	***0 - 1/8 (0.000 mi.)***	***BI724***	***1498***
U-HAUL MAINTENANCE & EPA ID: NYR000041004	***213 6TH ST & 3RD AVE***	***0 - 1/8 (0.000 mi.)***	***734***	***1538***
BROOKLYN IGNITION & EPA ID: NY0000228106	***370 4TH AVE***	***0 - 1/8 (0.000 mi.)***	***BG738***	***1545***
MAACO AUTO PAINTING EPA ID: NYD981488232	***358 FOURTH AVE***	***0 - 1/8 (0.000 mi.)***	***BG751***	***1595***
PEP BOYS 247 EPA ID: NYR000071936	***354 4TH AVE***	***0 - 1/8 (0.000 mi.)***	***BG762***	***1614***
CON EDISON SERVICE B EPA ID: NYP004307930	***209 5TH ST OPPOSITE***	***0 - 1/8 (0.000 mi.)***	***BI763***	***1617***
CON EDISON - MANHOLE EPA ID: NYP004328274	***456 4 AVE***	***0 - 1/8 (0.000 mi.)***	***BN774***	***1647***
CON EDISON - MANHOLE EPA ID: NYP005107770	254 9TH ST	0 - 1/8 (0.000 mi.)	BN778	1654
CON EDISON EPA ID: NYP004535761	253 11TH ST	0 - 1/8 (0.000 mi.)	BL779	1655
MARIOS CLEANERS EPA ID: NYD981077423	***457 FOURTH AVE***	***0 - 1/8 (0.000 mi.)***	***BL784***	***1660***
NYC FIRE DEPT - ENGI EPA ID: NYR000147199	***395 4TH AVE***	***0 - 1/8 (0.000 mi.)***	***BI785***	***1668***
CON EDISON EPA ID: NYP004190971	***4TH AVE & 10TH ST MH***	***0 - 1/8 (0.000 mi.)***	***BL796***	***1683***
CON EDISON SERVICE B EPA ID: NYP004335121	***395 4TH AVE***	***0 - 1/8 (0.000 mi.)***	***BI797***	***1687***
CADME BROTHERS EPA ID: NYP000950443	401 4TH AVENUE	0 - 1/8 (0.000 mi.)	BI806	1698
CON EDISON EPA ID: NYP004667994	431 4TH AVE	0 - 1/8 (0.000 mi.)	BM808	1700
NYC DEPT OF EDUCATIO EPA ID: NYR000009985	***515 4TH AVE***	***0 - 1/8 (0.000 mi.)***	***BP812***	***1707***
K CLEANERS	***532 4TH AVE***	***0 - 1/8 (0.000 mi.)***	***BP816***	***1714***

EPA ID: NYD982273039				
K CLEANERS	***532 4TH AVE***	***0 - 1/8 (0.000 mi.)***	***BP818***	***1719***
EPA ID: NYD982535841				
R & S STRAUSS	***527-39 4TH AVE***	***0 - 1/8 (0.000 mi.)***	***BP823***	***1724***
EPA ID: NYD980757934				
CON EDISON	540 4 AVENUE	0 - 1/8 (0.000 mi.)	BP827	1738
EPA ID: NYP004333498				
CON EDISON - MANHOLE	***190 14TH STREET***	***0 - 1/8 (0.000 mi.)***	***BP832***	***1745***
EPA ID: NYP004283909				
EPA ID: NYP004283933				
CON EDISON MANHOLE 2	***3RD AVE & WARREN ST***	***0 - 1/8 (0.000 mi.)***	***Q857***	***1771***
EPA ID: NYP004142006				
CON EDISON	***3RD AVE & 6TH ST***	***SSW 0 - 1/8 (0.002 mi.)***	***BJ882***	***1800***
EPA ID: NYP004159976				
CONSOLIDATED EDISON	6TH ST & 3RD AVE	SSW 0 - 1/8 (0.002 mi.)	BJ884	1803
EPA ID: NYP004191094				
CONSOLIDATED EDISON	3RD AVE & 6TH STREET	SSW 0 - 1/8 (0.002 mi.)	BJ885	1804
EPA ID: NYP004237404				
CITIZENS - REMEDIATI	***425 SMITH ST***	***W 0 - 1/8 (0.002 mi.)***	***AV889***	***1808***
EPA ID: NYR000197822				
CON EDISON - SERVICE	***15 GARFIELD PLACE***	***SE 0 - 1/8 (0.003 mi.)***	***AZ892***	***1813***
EPA ID: NYP004980361				
GOWANUS CANAL SUPERF	HUNTINGTON & SMITH S	WSW 0 - 1/8 (0.003 mi.)	BQ893	1814
EPA ID: NYR000229518				
CON EDISON - MANHOLE	78 ST MARKS PL	ENE 0 - 1/8 (0.004 mi.)	N898	1821
EPA ID: NYP005110598				
CON EDISON	237 11TH ST	SSW 0 - 1/8 (0.004 mi.)	BR903	1823
EPA ID: NYP004535753				
CON EDISON - SERVICE	255 1ST ST	SE 0 - 1/8 (0.005 mi.)	BE907	1827
EPA ID: NYP004977890				
NYSDEC	30 4TH ST	W 0 - 1/8 (0.006 mi.)	AW910	1830
EPA ID: NYP010000271				
CON EDISON SERVICE B	***260 3RD ST FRONT OF***	***SSE 0 - 1/8 (0.007 mi.)***	***BK912***	***1833***
EPA ID: NYP004429650				
CON EDISON	664 DEGRAW ST	E 0 - 1/8 (0.007 mi.)	T915	1836
EPA ID: NYP004781910				
EPA ID: NYP004856769				
CON EDISON SERVICE B	***219 13TH ST***	***SSW 0 - 1/8 (0.007 mi.)***	***BO925***	***1851***
EPA ID: NYP004392874				
TWO DANS ENTERPRISES	***385 CARROLL ST***	***W 0 - 1/8 (0.008 mi.)***	***U938***	***1907***
EPA ID: NY0001008663				
CON EDISON SERVICE B	***210 3RD ST***	***SSW 0 - 1/8 (0.012 mi.)***	***BB962***	***1947***
EPA ID: NYP004479192				
CON EDISON SERVICE B	***235 12TH ST***	***S 0 - 1/8 (0.012 mi.)***	***BL963***	***1949***
EPA ID: NYP004375689				
REGENCY SERVICE CART	***337-361 CARROLL ST***	***WNW 0 - 1/8 (0.012 mi.)***	***BW968***	***1960***
EPA ID: NY0000475137				
REGENCY SERVICE CART	***337-361 CARROLL STRE***	***WNW 0 - 1/8 (0.012 mi.)***	***BW969***	***1964***

EPA ID: NYD000475137				
CON ED EPA ID: NYP004814642	180 NEVINS ST	NNE 0 - 1/8 (0.013 mi.)	C978	1973
CON EDISON MANHOLE: EPA ID: NYP004258737	***552 4TH AVE***	***SSW 0 - 1/8 (0.013 mi.)***	***BS981***	***1977***
CON EDISON SERVICE B EPA ID: NYP004413894	***101 3RD ST***	***WSW 0 - 1/8 (0.013 mi.)***	***AS983***	***1979***
CON EDISON EPA ID: NYP004738316	31 1ST ST	W 0 - 1/8 (0.014 mi.)	BW992	1998
CON EDISON EPA ID: NYP004556064	469 DEGRAW ST	NNW 0 - 1/8 (0.014 mi.)	I995	2001
GIUSEPPE & SONS INC EPA ID: NYR000063917	***414 3RD AVE***	***SSW 0 - 1/8 (0.014 mi.)***	***BJ1001***	***2008***
CON EDISON EPA ID: NYP004813933	536 PACIFIC ST	NE 0 - 1/8 (0.015 mi.)	B1004	2013
CON EDISON EPA ID: NYP004539029	136 15TH ST	SSW 0 - 1/8 (0.015 mi.)	BS1007	2016
CON EDISON EPA ID: NYP004525267	***204 14TH ST***	***SSW 0 - 1/8 (0.016 mi.)***	***BP1013***	***2021***
O-Z GEDNEY EPA ID: NYD066086547	***262 BOND ST***	***NNW 0 - 1/8 (0.016 mi.)***	***I1015***	***2026***
CON EDISON EPA ID: NYP004381471	231 8TH ST	S 0 - 1/8 (0.016 mi.)	BM1019	2032
CON EDISON EPA ID: NYP004623088	156 15TH ST	SSW 0 - 1/8 (0.018 mi.)	BS1025	2043
NYCTA - PACIFIC STRE EPA ID: NYD986948990	***PACIFIC ST & FOURTH***	***NE 0 - 1/8 (0.018 mi.)***	***BU1026***	***2045***
CON EDISON EPA ID: NYP004857579	363-365 DOUGLAS ST	E 0 - 1/8 (0.023 mi.)	CE1042	2074
BROOKLYN HIGH SCHOOL EPA ID: NYN008020109	345 DEAN ST	NE 0 - 1/8 (0.023 mi.)	B1045	2079
CON EDISON EPA ID: NYP004766796	227 9TH ST	SSW 0 - 1/8 (0.023 mi.)	CF1051	2086
CON EDISON SERVICE B EPA ID: NYP004721551 EPA ID: NYP004793005 EPA ID: NYP004327557	***547 4TH AVE***	***SSW 0 - 1/8 (0.023 mi.)***	***BS1052***	***2088***
CON EDISON EPA ID: NYP004621470	198 8 ST	SSW 0 - 1/8 (0.023 mi.)	BM1054	2092
NYCT - STATION ENVIR EPA ID: NYR000207688	***469 SMITH ST***	***WSW 0 - 1/8 (0.023 mi.)***	***BQ1055***	***2093***
CON EDISON SERVICE B EPA ID: NYP004327714	***192A 13TH ST***	***SSW 0 - 1/8 (0.023 mi.)***	***CG1057***	***2098***
CON EDISON EPA ID: NYP004779849	272 11TH ST	S 0 - 1/8 (0.025 mi.)	BL1066	2110
CON EDISON EPA ID: NYP004738910	22 GARFIELD ST	SE 0 - 1/8 (0.026 mi.)	AZ1069	2113
CON EDISON SERVICE B	***320 10TH ST***	***S 0 - 1/8 (0.027 mi.)***	***BL1077***	***2122***

EPA ID: NYP004379772				
CON EDISON EPA ID: NYP004790267	224 11TH ST	SSW 0 - 1/8 (0.027 mi.)	BR1079	2126
CON EDISON EPA ID: NYP004669222	688 SACKETT ST	ESE 0 - 1/8 (0.030 mi.)	AY1089	2135
CON EDISON EPA ID: NYP004707279 EPA ID: NYP004632907	688 SACKETT ST	ESE 0 - 1/8 (0.030 mi.)	AY1090	2137
CON EDISON EPA ID: NYP004704458	688 SACKET ST	ESE 0 - 1/8 (0.030 mi.)	AY1091	2139
CON EDISON EPA ID: NYP004570321	298 5TH ST	S 0 - 1/8 (0.032 mi.)	CJ1094	2143
CON EDISON EPA ID: NYP004792990	553 4TH AVE SB45431	SSW 0 - 1/8 (0.034 mi.)	BS1110	2163
CON EDISON - MANHOLE EPA ID: NYP004990113	340 DEAN ST	NE 0 - 1/8 (0.035 mi.)	CM1120	2174
CON EDISON - SERVICE EPA ID: NYP005093950	328 2ND ST	SSE 0 - 1/8 (0.035 mi.)	CN1122	2175
CON EDISON SERVICE B EPA ID: NYP004335006	***45 3RD ST***	***W 0 - 1/8 (0.035 mi.)***	***CC1124***	***2176***
CON EDISON SERVICE B EPA ID: NYP004313201	***45 3RD ST S***	***W 0 - 1/8 (0.035 mi.)***	***CC1125***	***2179***
CON EDISON SERVICE B EPA ID: NYP004363214	***85 2ND ST***	***W 0 - 1/8 (0.036 mi.)***	***CD1130***	***2183***
CON EDISON EPA ID: NYP004744215	584 CARROLL ST	SE 0 - 1/8 (0.036 mi.)	CO1134	2190
CON EDISON EPA ID: NYP004797841	200 WYCKOFF ST	N 0 - 1/8 (0.037 mi.)	CP1135	2192
CON EDISON EPA ID: NYP004796017	208 WYCKOFF ST	N 0 - 1/8 (0.037 mi.)	CP1137	2194
CON EDISON MANHOLE: EPA ID: NYP004314548	***232 WYCKOFF ST***	***NNE 0 - 1/8 (0.037 mi.)***	***CQ1142***	***2200***
CON EDISON SERVICE B EPA ID: NYP004428256	***296 6TH ST***	***S 0 - 1/8 (0.038 mi.)***	***CJ1145***	***2204***
CON EDISON EPA ID: NYP004754792	555 4TH AVE SB45431	SSW 0 - 1/8 (0.038 mi.)	BS1151	2212
CON EDISON EPA ID: NYP004754800	555 4TH AVE SB67937	SSW 0 - 1/8 (0.038 mi.)	BS1153	2215
CON EDISON EPA ID: NYP004721569	555 4TH AVE	SSW 0 - 1/8 (0.038 mi.)	BS1154	2217
CON EDISON - SERVICE EPA ID: NYP004974463	426 BALTIC ST	N 0 - 1/8 (0.039 mi.)	CU1158	2220
CON EDISON - SERVICE EPA ID: NYP004974448	426 BALTIC ST	N 0 - 1/8 (0.039 mi.)	CU1159	2221
CON EDISON SERVICE B EPA ID: NYP004362000	***368 DOUGLASS ST***	***E 0 - 1/8 (0.040 mi.)***	***CE1161***	***2224***
CON EDISON	586 CARROL ST	SE 0 - 1/8 (0.040 mi.)	CO1165	2229

EPA ID: NYP004743068				
FERRARRO COLLISION EPA ID: NYD986943173	***442 3RD AVE***	***SSW 0 - 1/8 (0.041 mi.)***	***CH1167***	***2231***
CON EDISON EPA ID: NYP004736724 EPA ID: NYP004621462	137 16TH ST	SSW 0 - 1/8 (0.042 mi.)	BS1175	2240
CON EDISON EPA ID: NYP004621496	186 13 ST	SSW 0 - 1/8 (0.042 mi.)	CG1177	2244
CON EDISON EPA ID: NYP004751061	139 16TH ST	SSW 0 - 1/8 (0.042 mi.)	BS1179	2247
CON EDISON - TRANSFO EPA ID: NYP004904049	376 PRESIDENT ST	WNW 0 - 1/8 (0.044 mi.)	BW1184	2259
CON EDISON EPA ID: NYP004738290 EPA ID: NYP004738894	16 1ST ST SB38691	W 0 - 1/8 (0.044 mi.)	CD1187	2262
CON EDISON EPA ID: NYP004735734	577 CARROLL ST	SE 0 - 1/8 (0.045 mi.)	CO1198	2275
CON EDISON SERVICE B EPA ID: NYP004340527	***11 3RD ST FRONT OF***	***W 0 - 1/8 (0.046 mi.)***	***CS1201***	***2281***
CON EDISON EPA ID: NYP004662938	119 15TH ST	SSW 0 - 1/8 (0.046 mi.)	BX1202	2284
CON EDISON - MANHOLE EPA ID: NYP004294484	***195 HUNTINGTON ST***	***WSW 0 - 1/8 (0.047 mi.)***	***BQ1214***	***2301***
CON EDISON EPA ID: NYP004758538	SMITH & 9 ST	WSW 0 - 1/8 (0.047 mi.)	BQ1217	2305
CON EDISON MANHOLE: EPA ID: NYP004286183	***9TH ST & SMITH ST***	***WSW 0 - 1/8 (0.047 mi.)***	***BQ1219***	***2311***
MTA NYCTA - SMITH & EPA ID: NYR000078600	***SMITH ST & 9TH ST***	***WSW 0 - 1/8 (0.047 mi.)***	***BQ1224***	***2321***
CON EDISON EPA ID: NYP004744306	590 CARROLL ST	SE 0 - 1/8 (0.048 mi.)	CO1229	2335
CONSOLIDATED EDISON EPA ID: NYP004106175	WYCKOFF ST BTW 3RD S	NNE 0 - 1/8 (0.048 mi.)	C1235	2346
NYNEX EPA ID: NYP000926568	3RD AVE & WYCKOFF ST	NE 0 - 1/8 (0.050 mi.)	CR1248	2365
CON EDISON SERVICE B EPA ID: NYP004345187	***398 BERGEN ST***	***ENE 0 - 1/8 (0.050 mi.)***	***DB1250***	***2367***
CON EDISON EPA ID: NYP004833998	140 FLATBUSH AVE	NE 0 - 1/8 (0.050 mi.)	CX1254	2371
CON EDISON EPA ID: NYP004165247	***WYCKOFF & NEVINS ST***	***NNE 0 - 1/8 (0.051 mi.)***	***CY1259***	***2378***
CON EDISON EPA ID: NYP004166641	***WYCKOFF & NEVINS ST***	***NNE 0 - 1/8 (0.051 mi.)***	***CY1260***	***2380***
CON EDISON EPA ID: NYP004804837	WYCKOFF AVE & NEVINS	NNE 0 - 1/8 (0.051 mi.)	CY1264	2385
CON ED - MH 65436 EPA ID: NYP004010203	***3RD AVE & 8TH ST***	***SSW 0 - 1/8 (0.051 mi.)***	***CH1267***	***2388***
CON EDISON	158 DOUGLASS ST	NNW 0 - 1/8 (0.052 mi.)	CV1274	2398

EPA ID: NYP004641155				
LIRR EPA ID: NYR000116426	ATLANTIC & FLATBUSH	NE 0 - 1/8 (0.052 mi.)	CX1277	2412
NYNEX EPA ID: NYP000925537	ATLANTIC AVE & FLATB	NE 0 - 1/8 (0.052 mi.)	CX1278	2413
NYNEX EPA ID: NYP000933275	FLATBUSH AVE & ATLAN	NE 0 - 1/8 (0.052 mi.)	CX1283	2418
CON EDISON - MH M147 EPA ID: NYP004112835	***ATLANTIC AVE & FLATB***	***NE 0 - 1/8 (0.052 mi.)***	***CX1284***	***2420***
CONSOLIDATED EDISON EPA ID: NYP004194684	557-69 ATLANTIC AVE	NE 0 - 1/8 (0.053 mi.)	CT1295	2449
CON EDISON EPA ID: NYP004542791	289 11TH ST	S 0 - 1/8 (0.054 mi.)	DC1298	2452
CON EDISON EPA ID: NYP004623072	182 15 ST	SSW 0 - 1/8 (0.055 mi.)	CK1302	2458
CON EDISON SERVICE B EPA ID: NYP004391330	***224 14TH ST***	***S 0 - 1/8 (0.055 mi.)***	***CK1303***	***2459***
CON EDISON EPA ID: NYP004627600	156 DOUGLASS ST	NNW 0 - 1/8 (0.055 mi.)	CV1305	2462
CON EDISON EPA ID: NYP004557617	27 ST MARKS PL	NE 0 - 1/8 (0.056 mi.)	CR1308	2465
CON EDISON EPA ID: NYP004705604	3RD PL & SMITH ST	W 0 - 1/8 (0.056 mi.)	CI1310	2467
CON ED EPA ID: NYP004780775	424 UNION ST	NW 0 - 1/8 (0.057 mi.)	DD1313	2471
CON EDISON EPA ID: NYP004737425	107 ST MARKS PL	ENE 0 - 1/8 (0.058 mi.)	DB1324	2493
CON EDISON EPA ID: NYP004736492	155 16TH ST	SSW 0 - 1/8 (0.058 mi.)	DG1342	2518
CON EDISON EPA ID: NYP004721114	355 HOYT ST	W 0 - 1/8 (0.060 mi.)	CD1354	2538
CON EDISON EPA ID: NYP004736807	355 HOYT ST	W 0 - 1/8 (0.060 mi.)	CD1355	2540
CON EDISON EPA ID: NYP004550067	93 16TH ST	SSW 0 - 1/8 (0.060 mi.)	DJ1361	2550
CON EDISON EPA ID: NYP004814097	182 NELSON ST	WSW 0 - 1/8 (0.061 mi.)	DK1364	2554
CON EDISON EPA ID: NYP004634887	172 8 ST	SSW 0 - 1/8 (0.061 mi.)	BY1369	2565
CON EDISON EPA ID: NYP004363230	314 5TH ST	S 0 - 1/8 (0.062 mi.)	DM1374	2573
CON EDISON EPA ID: NYP004736484	118 16TH ST	SSW 0 - 1/8 (0.063 mi.)	DG1379	2578
CON EDISON - SERVICE EPA ID: NYP004975775	385 DOUGLASS ST	E 0 - 1/8 (0.064 mi.)	CE1381	2581
CON EDISON SERVICE B	***675 DEGRAW ST***	***E 0 - 1/8 (0.065 mi.)***	***DN1384***	***2586***

EPA ID: NYP004352324				
CON EDISON EPA ID: NYP004587532	173-13 ST	SSW 0 - 1/8 (0.066 mi.)	CG1390	2595
CON EDISON SERVICE B EPA ID: NYP004360905	***259 8TH ST***	***S 0 - 1/8 (0.067 mi.)***	***DE1395***	***2603***
CON EDISON EPA ID: NYP004546933	207 9TH ST	SSW 0 - 1/8 (0.067 mi.)	CF1398	2606
CON EDISON - SERVICE EPA ID: NYP004976189	660 BALTIC ST	ENE 0 - 1/8 (0.068 mi.)	1402	2612
MATTONE CO - XTEXACO EPA ID: NYR000101345	***447 3RD AVE***	***SSW 0 - 1/8 (0.069 mi.)***	***CH1403***	***2612***
CADET CLEANERS EPA ID: NYD982726440	***465 COURT ST***	***W 0 - 1/8 (0.069 mi.)***	***DA1406***	***2621***
TARGET STORE T1849 EPA ID: NYR000134130	***139 FLATBUSH AVE***	***NE 0 - 1/8 (0.070 mi.)***	***CX1414***	***2628***
CVS HEALTH PHARMACY EPA ID: NYN008029159	139 FLATBUSH AVE ATL	NE 0 - 1/8 (0.070 mi.)	CX1416	2645
CON EDISON MANHOLE: EPA ID: NYP004298824	***163 BOND ST***	***N 0 - 1/8 (0.070 mi.)***	***CP1424***	***2656***
CON EDISON EPA ID: NYP004731854	250 13 ST	S 0 - 1/8 (0.070 mi.)	DR1425	2658
CON EDISON EPA ID: NYP004617080	181 WYCKOFF ST	N 0 - 1/8 (0.070 mi.)	CP1426	2659
CON EDISON SERVICE B EPA ID: NYP004327581	***576 4TH AVE***	***SSW 0 - 1/8 (0.070 mi.)***	***DQ1427***	***2661***
CON ED EPA ID: NYP004785556	132A 16TH ST	SSW 0 - 1/8 (0.072 mi.)	DG1436	2671
CON EDISON EPA ID: NYP004579819	410 BERGEN ST	ENE 0 - 1/8 (0.072 mi.)	DB1442	2677
CON EDISON - MANHOLE EPA ID: NYP005039910	252 13TH ST	S 0 - 1/8 (0.073 mi.)	DR1445	2680

Lower Elevation	Address	Direction / Distance	Map ID	Page
NYCDEP EPA ID: NYP000884635	***210 DOUGLAS ST***	***0 - 1/8 (0.000 mi.)***	***G29***	***44***
PETROLEUM TANK CLEAN EPA ID: NYD020585733	***236 BUTLER ST***	***0 - 1/8 (0.000 mi.)***	***L108***	***187***
CON EDISON EPA ID: NYP004626412	201 DOUGLASS ST	0 - 1/8 (0.000 mi.)	G129	221
NYCDEP - GOWANUS PUM EPA ID: NYD982728602	***201 DOUGLASS ST***	***0 - 1/8 (0.000 mi.)***	***G143***	***250***
CON EDISON EPA ID: NYP004777454	180 BUTLER ST	0 - 1/8 (0.000 mi.)	A167	309
CON EDISON EPA ID: NYP004777462	186 BUTLER ST	0 - 1/8 (0.000 mi.)	A177	339
BAYSIDE FUEL OIL DEP	***510 SACKETT ST***	***0 - 1/8 (0.000 mi.)***	***R204***	***389***

EPA ID: NYD981872419				
PARK SLOPE PAINT STR	***553 UNION ST***	***0 - 1/8 (0.000 mi.)***	***W211***	***406***
EPA ID: NYR000170472				
MCP PRESIDENT STREET	***473 PRESIDENT ST***	***0 - 1/8 (0.000 mi.)***	***Z224***	***445***
EPA ID: NYR000232116				
CON EDISON - MANHOLE	***505 SACKETT ST***	***0 - 1/8 (0.000 mi.)***	***W258***	***520***
EPA ID: NYP004296752				
NY TELEPHONE-318 NEV	***318 NEVINS ST***	***0 - 1/8 (0.000 mi.)***	***Z266***	***548***
EPA ID: NYD987028016				
CON ED	DEGRAW & NEVINS AVE	0 - 1/8 (0.000 mi.)	K287	589
EPA ID: NYP004853111				
CRUSADER CANDLE CO I	***325 NEVINS ST***	***0 - 1/8 (0.000 mi.)***	***Z291***	***610***
EPA ID: NYD987005840				
CHATHAM CLEANERS INC	***280 NEVINS ST***	***0 - 1/8 (0.000 mi.)***	***W296***	***620***
EPA ID: NYD981133747				
VACANT APARTMENT BUI	***450 UNION ST***	***0 - 1/8 (0.000 mi.)***	***AB352***	***746***
EPA ID: NYD001263136				
GOWANUS VILLAGE I LL	***153 2ND ST (AKA 322***	***0 - 1/8 (0.000 mi.)***	***AJ394***	***842***
EPA ID: NYR000206771				
CON EDISON	CARROL ST & NEVINS S	0 - 1/8 (0.000 mi.)	AR429	912
EPA ID: NYP004696407				
CON EDISON	CARROL ST & NEVINS S	0 - 1/8 (0.000 mi.)	AR484	1025
EPA ID: NYP004696175				
CON EDISON	408 CARROL ST	0 - 1/8 (0.000 mi.)	AI504	1046
EPA ID: NYP004342978				
BELL ATLANTIC	175 THIRD ST	0 - 1/8 (0.000 mi.)	AU534	1094
EPA ID: NYD987028008				
CON EDISON	450 CARROL ST	0 - 1/8 (0.000 mi.)	AR538	1098
EPA ID: NYP004696415				
CON EDISON	3RD ST & BOND ST	0 - 1/8 (0.000 mi.)	AS541	1101
EPA ID: NYP004758843				
CON EDISON	CARROLL ST & NEVINS	0 - 1/8 (0.000 mi.)	AR544	1105
EPA ID: NYP004734786				
CON EDISON	CARROLL ST & NEVINS	0 - 1/8 (0.000 mi.)	AR565	1179
EPA ID: NYP004698700				
CON EDISON	BOND ST & 3 AVE	0 - 1/8 (0.000 mi.)	AS570	1186
EPA ID: NYP004760302				
CON EDISON	227 3RD ST	0 - 1/8 (0.000 mi.)	AU577	1196
EPA ID: NYP004597928				
GOWANUS VILLAGE I	***153 2ND ST A/K/A 322***	***0 - 1/8 (0.000 mi.)***	***583***	***1202***
EPA ID: NYP004724993				
CON ED	CARROLL ST & NEVINS	0 - 1/8 (0.000 mi.)	AR588	1227
EPA ID: NYP004822777				
CON EDISON	CARROLL ST AND NEVIN	0 - 1/8 (0.000 mi.)	AR611	1261
EPA ID: NYP004698718				
190-220 THIRD STREET	***214 3RD ST***	***SSW 0 - 1/8 (0.008 mi.)***	***BB933***	***1864***

EPA ID: NYR000197178				
216 3RD STREET EPA ID: NYD001869049	***216 3RD ST***	***SSW 0 - 1/8 (0.008 mi.)***	***BB937***	***1904***
CON EDISON SERVICE B EPA ID: NYP004479184	***198 3RD ST***	***SSW 0 - 1/8 (0.008 mi.)***	***BT942***	***1913***
PIPPIN ENTERPRISES L EPA ID: NYD987023181	***220 3RD ST***	***SSW 0 - 1/8 (0.009 mi.)***	***BF951***	***1931***
CON ED EPA ID: NYP004863011	***22 HUNTINGTON ST & H***	***WSW 0 - 1/8 (0.011 mi.)***	***BV960***	***1944***
CON EDISON MANHOLE: EPA ID: NYP004479242	***190 3RD ST FRONT OF***	***SSW 0 - 1/8 (0.012 mi.)***	***BT972***	***1968***
CON EDISON SERVICE B EPA ID: NYP004311718	***79 5TH ST S***	***WSW 0 - 1/8 (0.018 mi.)***	***AO1023***	***2036***
CON EDISON EPA ID: NYP004803177	102 5TH STREET	WSW 0 - 1/8 (0.026 mi.)	AO1072	2117
CON EDISON SERVICE B EPA ID: NYP004310132	***2 2ND AVE FRONT OF***	***SW 0 - 1/8 (0.035 mi.)***	***CB1117***	***2170***
CONSOLIDATED EDISON EPA ID: NYP004119061	2ND AVE & 5TH ST MH5	SW 0 - 1/8 (0.057 mi.)	CB1319	2487
CONSOLIDATED EDISON EPA ID: NYP004120341	2 AVE & 5 ST TM280	SW 0 - 1/8 (0.057 mi.)	CB1320	2488
CONSOLIDATED EDISON EPA ID: NYP004120291	2 AVE & 5 ST MH5389	SW 0 - 1/8 (0.057 mi.)	CB1321	2489

PA MANIFEST: Hazardous waste manifest information.

A review of the PA MANIFEST list, as provided by EDR, and dated 12/31/2017 has revealed that there are 13 PA MANIFEST sites within approximately 0.075 miles of the target property.

Equal/Higher Elevation	Address	Direction / Distance	Map ID	Page
CON EDISON - UNION S Generator EPA Id: NYP004836340	617 UNION STREET	0 - 1/8 (0.000 mi.)	AF300	632
LSG 363 BOND STREET Generator EPA Id: NYR000219683	363 BOND STREET	0 - 1/8 (0.000 mi.)	AH312	648
CON EDISON Generator EPA Id: NYP005107812	226 4TH AVE	0 - 1/8 (0.000 mi.)	AQ395	845
CON EDISON Generator EPA Id: NYP005107804	237 4TH AVE	0 - 1/8 (0.000 mi.)	AL465	993
275 4TH AVENUE INVES Generator EPA Id: NYD986914133	275 4TH AVENUE	0 - 1/8 (0.000 mi.)	AZ686	1410
CON EDISON - 4TH AVE Generator EPA Id: NYP005023494	470 4TH AVENUE	0 - 1/8 (0.000 mi.)	BL783	1660
CON EDISON Generator EPA Id: NYP005105812	310 10TH ST	S 0 - 1/8 (0.011 mi.)	BL958	1943
REGENCY SERVICE CART Generator EPA Id: NYD000475137	337-361 CARROLL ST	WNW 0 - 1/8 (0.012 mi.)	BW966	1954
CON EDISON	355 HOYT ST	W 0 - 1/8 (0.060 mi.)	CD1357	2542

Generator EPA Id: NYP004721114				
TARGET STORE 1849 Generator EPA Id: NYR000134130	139 FLATBUSH AVE	NE 0 - 1/8 (0.070 mi.)	CX1415	2641
TARGET STORE NO.1849 Generator EPA Id: NYR000134130	139 FLATBUSH AVE	NE 0 - 1/8 (0.070 mi.)	CX1418	2648
CONSOLIDATED EDISON Generator EPA Id: NYP005039910	252 13TH ST	S 0 - 1/8 (0.073 mi.)	DR1444	2679

Lower Elevation	Address	Direction / Distance	Map ID	Page
NYC DEP - BWT GOWANU Generator EPA Id: NYD982728602	201 DOUGLASS ST	0 - 1/8 (0.000 mi.)	G120	208

NJ MANIFEST: Hazardous waste manifest information.

A review of the NJ MANIFEST list, as provided by EDR, and dated 12/31/2017 has revealed that there are 65 NJ MANIFEST sites within approximately 0.075 miles of the target property.

Equal/Higher Elevation	Address	Direction / Distance	Map ID	Page
CON EDISON - NEVINS EPA Id: NYR000157172	***265 BUTLER ST***	***0 - 1/8 (0.000 mi.)***	***E47***	***68***
CON EDISON EPA Id: NYP004882342	104 4TH AVE FRONT OF	0 - 1/8 (0.000 mi.)	J93	167
CON EDISON EPA Id: NYP004732681	526 BALTIC ST	0 - 1/8 (0.000 mi.)	E147	279
CON EDISON EPA Id: NYP004766002	298 BUTLER ST	0 - 1/8 (0.000 mi.)	H163	302
PS 133K SCHOOL EPA Id: NYR000173732	***610 BALTIC ST***	***0 - 1/8 (0.000 mi.)***	***S189***	***354***
CON EDISON EPA Id: NYP004772349	315 DOUGLASS ST SB13	0 - 1/8 (0.000 mi.)	AC232	471
CON EDISON EPA Id: NYP004841512	SACKETT ST & 3RD AVE	0 - 1/8 (0.000 mi.)	V233	473
CON EDISON EPA Id: NYP004772364	315 DOUGLASS ST SB13	0 - 1/8 (0.000 mi.)	AC256	518
CON EDISON EPA Id: NYP004795480	501 PRESIDENT ST	0 - 1/8 (0.000 mi.)	Y326	674
LESLIE & BROTHERS SE EPA Id: NYD987021425	164 4TH AVE	0 - 1/8 (0.000 mi.)	T354	753
CON EDISON EPA Id: NYP004766333	HOYT ST & 4TH ST	0 - 1/8 (0.000 mi.)	AN390	834
CON EDISON EPA Id: NYP004818912	451 CARROLL ST FRONT	0 - 1/8 (0.000 mi.)	AR407	859
CON EDISON EPA Id: NYP004819524	SMITH ST & NELSON ST	0 - 1/8 (0.000 mi.)	AX511	1054
CON EDISON EPA Id: NYP004757555	DENTON ST & CARROLL	0 - 1/8 (0.000 mi.)	AP513	1059
CON EDISON	511 CARROLL ST	0 - 1/8 (0.000 mi.)	AK532	1093

EPA Id: NYP004757548				
CON EDISON EPA Id: NYP004879932	255 4TH AVE	0 - 1/8 (0.000 mi.)	AL561	1175
CON EDISON EPA Id: NYP004743779	3RD ST & 3RD AVE	0 - 1/8 (0.000 mi.)	BB619	1270
CON EDISON - 3RD AVE EPA Id: NYD000706218	***222 1ST ST***	***0 - 1/8 (0.000 mi.)***	***BA634***	***1297***
SUSAN MAINTENANCE EPA Id: NYR000076091	***374 4TH AVE***	***0 - 1/8 (0.000 mi.)***	***BG715***	***1464***
CON EDISON EPA Id: NYP004190971	***4TH AVE & 10TH ST MH***	***0 - 1/8 (0.000 mi.)***	***BL796***	***1683***
CON EDISON - MANHOLE EPA Id: NYP004191094	***6TH STREET & 3RD AVE***	***SSW 0 - 1/8 (0.002 mi.)***	***BJ879***	***1795***
CON EDISON EPA Id: NYP004781910	664 DEGRAW ST	E 0 - 1/8 (0.007 mi.)	T916	1839
CON EDISON EPA Id: NYP004814642	180 NEVINS ST	NNE 0 - 1/8 (0.013 mi.)	C977	1972
CON EDISON EPA Id: NYP004738316	31 1ST ST	W 0 - 1/8 (0.014 mi.)	BW991	1997
CON EDISON EPA Id: NYP004813933	536 PACIFIC ST	NE 0 - 1/8 (0.015 mi.)	B1003	2012
CON EDISON EPA Id: NYP004766796	227 9TH ST	SSW 0 - 1/8 (0.023 mi.)	CF1049	2084
CON EDISON SERVICE B EPA Id: NYP004327714	192A 13TH ST	SSW 0 - 1/8 (0.023 mi.)	CG1056	2097
CON EDISON EPA Id: NYP004779849	272 11TH ST	S 0 - 1/8 (0.025 mi.)	BL1065	2108
CON EDISON EPA Id: NYP004738910	22 GARFIELD ST	SE 0 - 1/8 (0.026 mi.)	AZ1070	2115
CON EDISON EPA Id: NYP004790267	224 11TH ST	SSW 0 - 1/8 (0.027 mi.)	BR1080	2127
CON EDISON EPA Id: NYP004792990	553 4TH AVE SB45431	SSW 0 - 1/8 (0.034 mi.)	BS1111	2164
CON EDISON EPA Id: NYP004796017	208 WYCKOFF ST	N 0 - 1/8 (0.037 mi.)	CP1136	2193
CON EDISON EPA Id: NYP004754792	555 4TH AVE SB45431	SSW 0 - 1/8 (0.038 mi.)	BS1149	2210
CON EDISON EPA Id: NYP004754800	555 4TH AVE SB67937	SSW 0 - 1/8 (0.038 mi.)	BS1152	2214
CON EDISON EPA Id: NYP004743068	586 CARROL ST	SE 0 - 1/8 (0.040 mi.)	CO1163	2227
CON EDISON EPA Id: NYP004736724	137 16TH ST	SSW 0 - 1/8 (0.042 mi.)	BS1174	2239
CON EDISON EPA Id: NYP004751061	139 16TH ST	SSW 0 - 1/8 (0.042 mi.)	BS1178	2246
CON EDISON	16 1ST ST SB38691	W 0 - 1/8 (0.044 mi.)	CD1188	2265

EPA Id: NYP004738290				
CON EDISON EPA Id: NYP004738894	16 1ST ST	W 0 - 1/8 (0.044 mi.)	CD1189	2266
CON EDISON EPA Id: NYP004735734	577 CARROLL ST	SE 0 - 1/8 (0.045 mi.)	CO1197	2274
CON EDISON EPA Id: NYP004880635	122 3RD PL	W 0 - 1/8 (0.047 mi.)	CI1208	2294
MTA NYCTA - SMITH & EPA Id: NYR000078600	SMITH & 9TH ST	WSW 0 - 1/8 (0.047 mi.)	BQ1218	2307
CON EDISON EPA Id: NYP004758538	SMITH & 9 ST	WSW 0 - 1/8 (0.047 mi.)	BQ1226	2329
CON EDISON EPA Id: NYP004744306	590 CARROLL ST	SE 0 - 1/8 (0.048 mi.)	CO1231	2339
CON EDISON EPA Id: NYP004804837	WYCKOFF AVE & NEVINS	NNE 0 - 1/8 (0.051 mi.)	CY1262	2383
NYCTA - A A BULK STO EPA Id: NY0000973693	***SE COR FLATBUSH & AT***	***NE 0 - 1/8 (0.052 mi.)***	***CX1275***	***2399***
CON EDISON EPA Id: NYP004884538	SMITH ST & 3RD ST	W 0 - 1/8 (0.056 mi.)	CI1309	2466
CON EDISON EPA Id: NYP004737425	107 ST MARKS PL	ENE 0 - 1/8 (0.058 mi.)	DB1323	2492
CON EDISON EPA Id: NYP004736492	155 16TH ST	SSW 0 - 1/8 (0.058 mi.)	DG1343	2519
CON EDISON EPA Id: NYP004736807	355 HOYT ST	W 0 - 1/8 (0.060 mi.)	CD1356	2541
CON EDISON EPA Id: NYP004814097	182 NELSON ST	WSW 0 - 1/8 (0.061 mi.)	DK1365	2555
CON EDISON EPA Id: NYP004736484	118 16TH ST	SSW 0 - 1/8 (0.063 mi.)	DG1378	2577
CON EDISON EPA Id: NYP004785556	132A 16TH ST	SSW 0 - 1/8 (0.072 mi.)	DG1437	2672

Lower Elevation	Address	Direction / Distance	Map ID	Page
CON EDISON EPA Id: NYP004777454	180 BUTLER ST	0 - 1/8 (0.000 mi.)	A110	190
NYCDEP - GOWANUS PUM EPA Id: NYD982728602	***201 DOUGLASS ST***	***0 - 1/8 (0.000 mi.)***	***G143***	***250***
CON EDISON EPA Id: NYP004777462	186 BUTLER ST	0 - 1/8 (0.000 mi.)	A161	299
PARK SLOPE PAINT STR EPA Id: NYR000170472	***553 UNION ST***	***0 - 1/8 (0.000 mi.)***	***W211***	***406***
450 UNION LLC EPA Id: NYD001263136	450 UNION ST	0 - 1/8 (0.000 mi.)	AB284	584
CRUSADER CANDLE CO I EPA Id: NYD987005840	325 NEVINS ST	0 - 1/8 (0.000 mi.)	Z288	591
CON EDISON - TRANSFO	CARROLL ST & NEVINS	0 - 1/8 (0.000 mi.)	AR405	856

EPA Id: NYP004734786				
CON EDISON EPA Id: NYP004760302	BOND ST & 3 AVE	0 - 1/8 (0.000 mi.)	AS420	897
CON EDISON EPA Id: NYP004822777	CARROLL ST & NEVINS	0 - 1/8 (0.000 mi.)	AR595	1239
190-220 THIRD STREET EPA Id: NYR000197178	214 3RD ST	SSW 0 - 1/8 (0.008 mi.)	BB934	1900
CON EDISON EPA Id: NYP004803177	102 5TH STREET	WSW 0 - 1/8 (0.026 mi.)	AO1075	2120
NYCTA EPA Id: NYR000014167	4TH AVE - 9TH STREET	WSW 0 - 1/8 (0.057 mi.)	CZ1316	2474

NY SPDES: New York State has a state program which has been approved by the United States Environmental Protection Agency for the control of wastewater and stormwater discharges in accordance with the Clean Water Act. Under New York State law the program is known as the State Pollutant Discharge Elimination System (SPDES) and is broader in scope than that required by the Clean Water Act in that it controls point source discharges to groundwaters as well as surface waters.

A review of the NY SPDES list, as provided by EDR, and dated 01/30/2019 has revealed that there are 3 NY SPDES sites within approximately 0.075 miles of the target property.

Equal/Higher Elevation	Address	Direction / Distance	Map ID	Page
FERRARA BROS., LLC - Limit Set Status Flag: A Permit Number: NYR00D697	435 HOYT ST	0 - 1/8 (0.000 mi.)	AN463	990

Lower Elevation	Address	Direction / Distance	Map ID	Page
CON ED Limit Set Status Flag: A Permit Number: NYR00D722	***22 HUNTINGTON ST & H***	***WSW 0 - 1/8 (0.011 mi.)***	***BV960***	***1944***
110 FIFTH STREET Limit Set Status Flag: A Permit Number: NYR00F310	110 FIFTH ST	WSW 0 - 1/8 (0.034 mi.)	CL1107	2161

NY COOLING TOWERS: This data includes the location of cooling towers registered with New York State. The data is self-reported by owners/property managers of cooling towers in service in New York State. In August 2015, the New York State Department of Health released emergency regulations requiring the owners of cooling towers to register them with New York State.

A review of the NY COOLING TOWERS list, as provided by EDR, and dated 01/08/2019 has revealed that there are 11 NY COOLING TOWERS sites within approximately 0.075 miles of the target property.

Equal/Higher Elevation	Address	Direction / Distance	Map ID	Page
Not reported	110 FOURTH AVENUE	0 - 1/8 (0.000 mi.)	J86	160
Not reported	363 BOND STREET	0 - 1/8 (0.000 mi.)	AH310	643
Not reported	35 W45TH STREET	0 - 1/8 (0.000 mi.)	AW480	1017
Not reported	560 CARROLL STREET	0 - 1/8 (0.000 mi.)	AL578	1198
Not reported	500 4TH AVENUE	0 - 1/8 (0.000 mi.)	BO830	1744
Not reported	613 BALTIC STREET	ENE 0 - 1/8 (0.002 mi.)	J868	1782

Equal/Higher Elevation	Address	Direction / Distance	Map ID	Page
Not reported	675 SACKETT STREET	E 0 - 1/8 (0.027 mi.)	AY1081	2128
Not reported	131 W56TH ST	SSW 0 - 1/8 (0.052 mi.)	CW1286	2423
Not reported	557 ATLANTIC AVENUE	NE 0 - 1/8 (0.053 mi.)	CT1296	2450
Not reported	139 FLATBUSH AVENUE	NE 0 - 1/8 (0.070 mi.)	CX1419	2653

Lower Elevation	Address	Direction / Distance	Map ID	Page
Not reported	214 THIRD ST	SSW 0 - 1/8 (0.008 mi.)	BB932	1864

EDR HIGH RISK HISTORICAL RECORDS

EDR Exclusive Records

EDR MGP: The EDR Proprietary Manufactured Gas Plant Database includes records of coal gas plants (manufactured gas plants) compiled by EDR's researchers. Manufactured gas sites were used in the United States from the 1800's to 1950's to produce a gas that could be distributed and used as fuel. These plants used whale oil, rosin, coal, or a mixture of coal, oil, and water that also produced a significant amount of waste. Many of the byproducts of the gas production, such as coal tar (oily waste containing volatile and non-volatile chemicals), sludges, oils and other compounds are potentially hazardous to human health and the environment. The byproduct from this process was frequently disposed of directly at the plant site and can remain or spread slowly, serving as a continuous source of soil and groundwater contamination.

A review of the EDR MGP list, as provided by EDR, has revealed that there are 3 EDR MGP sites within approximately 0.075 miles of the target property.

Equal/Higher Elevation	Address	Direction / Distance	Map ID	Page
FORMER CITIZEN GAS W	5TH STREET AND SMITH	0 - 1/8 (0.000 mi.)	AX567	1183

Lower Elevation	Address	Direction / Distance	Map ID	Page
FULTON WORKS	DEGRAW STREET AND NE	0 - 1/8 (0.000 mi.)	K180	343
FULTON MUNICIPAL WOR	NEVINS, DEGRAW AND S	0 - 1/8 (0.000 mi.)	W262	530

EDR Hist Auto: EDR has searched selected national collections of business directories and has collected listings of potential gas station/filling station/service station sites that were available to EDR researchers. EDR's review was limited to those categories of sources that might, in EDR's opinion, include gas station/filling station/service station establishments. The categories reviewed included, but were not limited to gas, gas station, gasoline station, filling station, auto, automobile repair, auto service station, service station, etc. This database falls within a category of information EDR classifies as "High Risk Historical Records", or HRHR. EDR's HRHR effort presents unique and sometimes proprietary data about past sites and operations that typically create environmental concerns, but may not show up in current government records searches.

A review of the EDR Hist Auto list, as provided by EDR, has revealed that there are 25 EDR Hist Auto sites within approximately 0.075 miles of the target property.

Equal/Higher Elevation	Address	Direction / Distance	Map ID	Page
TUROFF M & SONS INC	170 3RD AVE	0 - 1/8 (0.000 mi.)	H61	91
SUDANCO GAS STATION	165 3RD AVE	0 - 1/8 (0.000 mi.)	H112	193
X 5 MOBIL	264 BUTLER ST	0 - 1/8 (0.000 mi.)	F121	209

EXECUTIVE SUMMARY

Equal/Higher Elevation	Address	Direction / Distance	Map ID	Page
E M S PETROLEUM	126 4TH AVE	0 - 1/8 (0.000 mi.)	O171	316
SIGMA AUTO SERVICES	169 3RD AVE	0 - 1/8 (0.000 mi.)	H184	345
AMOCO	164 FOURTH AV	0 - 1/8 (0.000 mi.)	T298	629
76 5TH AVE HOUSING D	621 DEGRAW ST	0 - 1/8 (0.000 mi.)	T338	697
PARKSIDE AUTO CARE C	584 UNION ST	0 - 1/8 (0.000 mi.)	AF397	847
RIDGE AUTMTC TRANSMI	270 4TH AVE	0 - 1/8 (0.000 mi.)	AP492	1034
MERIT GASOLINE STATI	210 4TH AVE	0 - 1/8 (0.000 mi.)	AA556	1164
HESS CORPORATION	204222 4TH AVE	0 - 1/8 (0.000 mi.)	AA573	1191
DIANA FUEL CORP	275 4TH AVE	0 - 1/8 (0.000 mi.)	AZ633	1296
JEN JAY TRANSMISSION	296 4TH AVE	0 - 1/8 (0.000 mi.)	BA695	1431
PARKSIDE SERVICE CEN	340 FOURTH AV	0 - 1/8 (0.000 mi.)	BG735	1541
ALPHONSO AUTO REPAIR	363 4TH AVE	0 - 1/8 (0.000 mi.)	BI764	1620
RMR TRANSMISSION COR	393 4TH AVE	0 - 1/8 (0.000 mi.)	BI793	1677
BOCAR SERVICE STATIO	496 4 AVE	0 - 1/8 (0.000 mi.)	BO821	1723
PAULINO ANTONIO	352 3RD AVE	SSW 0 - 1/8 (0.008 mi.)	BB930	1861
NEW MILLENNIUM MOTOR	428 3RD AVE	SSW 0 - 1/8 (0.016 mi.)	BJ1016	2030
MOM & DAD TRUCK STOP	406 THIRD AV	SSW 0 - 1/8 (0.018 mi.)	BJ1027	2048
HY NEIGHBOR SERVICEN	262 10TH ST	SSW 0 - 1/8 (0.036 mi.)	BR1129	2183
DOUGLAS & 4TH SERVIC	164 DOUGLASS ST	NNW 0 - 1/8 (0.041 mi.)	CV1169	2235
PEP GARAGE & SERVICE	375 SMITH ST	W 0 - 1/8 (0.059 mi.)	DI1350	2531
SUNSHINE INC	447 3RD AVE	SSW 0 - 1/8 (0.069 mi.)	CH1404	2616

Lower Elevation	Address	Direction / Distance	Map ID	Page
NICKS UNION NEVINS A	301 NEVINS ST	0 - 1/8 (0.000 mi.)	W348	741

EDR Hist Cleaner: EDR has searched selected national collections of business directories and has collected listings of potential dry cleaner sites that were available to EDR researchers. EDR's review was limited to those categories of sources that might, in EDR's opinion, include dry cleaning establishments. The categories reviewed included, but were not limited to dry cleaners, cleaners, laundry, laundromat, cleaning/laundry, wash & dry etc. This database falls within a category of information EDR classifies as "High Risk Historical Records", or HRHR. EDR's HRHR effort presents unique and sometimes proprietary data about past sites and operations that typically create environmental concerns, but may not show up in current government records searches.

A review of the EDR Hist Cleaner list, as provided by EDR, has revealed that there are 12 EDR Hist Cleaner sites within approximately 0.075 miles of the target property.

Equal/Higher Elevation	Address	Direction / Distance	Map ID	Page
CRISTALLO CLEANERS	64 4TH AVENUE	0 - 1/8 (0.000 mi.)	B5	10
S DUPREE CLEANERS IN	572 WARREN ST	0 - 1/8 (0.000 mi.)	M124	212
KLOR-DE CLEANERS	546 UNION ST	0 - 1/8 (0.000 mi.)	Y227	453
KLOR-DE CLEANERS	263 3RD AVE	0 - 1/8 (0.000 mi.)	AF488	1029
B M T STOP DRY CLEAN	230 4TH AVE STE B	0 - 1/8 (0.000 mi.)	AQ518	1065
MARIOS FRENCH CLEANE	457 FOURTH AV	0 - 1/8 (0.000 mi.)	BL791	1676
R & H DRY CLEANERS I	532 4TH AVE	0 - 1/8 (0.000 mi.)	BP826	1738
EXCLUSIVELY YOURS DR	564 ATLANTIC AVE AV	NE 0 - 1/8 (0.039 mi.)	CT1157	2220
FASHION CARE DRY CLE	118 3RD AVE	NE 0 - 1/8 (0.058 mi.)	CR1330	2499
REWBEL CLEANERS	105 THIRD AV	NE 0 - 1/8 (0.067 mi.)	CR1391	2596
JOSNIC INC	465 COURT ST	W 0 - 1/8 (0.069 mi.)	DA1409	2625

Lower Elevation	Address	Direction / Distance	Map ID	Page
CHATHAM CLEANERS INC	280 NEVINS ST	0 - 1/8 (0.000 mi.)	W198	385

EXECUTIVE SUMMARY

EDR RECOVERED GOVERNMENT ARCHIVES

Exclusive Recovered Govt. Archives

NY RGA LF: The EDR Recovered Government Archive Landfill database provides a list of landfills derived from historical databases and includes many records that no longer appear in current government lists. Compiled from Records formerly available from the Department of Environmental Conservation in New York.

A review of the NY RGA LF list, as provided by EDR, has revealed that there are 12 NY RGA LF sites within approximately 0.075 miles of the target property.

Equal/Higher Elevation	Address	Direction / Distance	Map ID	Page
BASIN HAULAGE INC. I	462-470 BALTIC STREE	0 - 1/8 (0.000 mi.)	A23	35
BALTIC RECYCLING COR	524-26 BALTIC STREET	0 - 1/8 (0.000 mi.)	E25	41
BALTIC RECYCLING T.S Facility ID: 24T97	524-26 BALTIC STRET	0 - 1/8 (0.000 mi.)	E31	48
RINALDI RECYCLING CO	326 DOUGLASS STREET	0 - 1/8 (0.000 mi.)	T203	389
RINALDI RECYCLING CO	182 4TH AVE.	0 - 1/8 (0.000 mi.)	T255	518

Lower Elevation	Address	Direction / Distance	Map ID	Page
ROYAL RECYCLING CORP	242 NEVINS STREET	0 - 1/8 (0.000 mi.)	K76	142
CROSS BAY CONTRACTIN	242 NEVINS ST.	0 - 1/8 (0.000 mi.)	K81	154
CARROLL ST. TRANSFER	400 CARROLL ST	0 - 1/8 (0.000 mi.)	U272	561
RED HOOK CRUSHERS; I	186 3RD STREET	SW 0 - 1/8 (0.013 mi.)	AU976	1972
IESI (110 5TH ST.)(S	110 5TH STREET	WSW 0 - 1/8 (0.034 mi.)	CL1104	2158
SPARTAN DISMANTLING Facility ID: 24TA6	110-5TH STREET	WSW 0 - 1/8 (0.034 mi.)	CL1108	2162
GOWANUS CANAL CONSER	2 SECOND AVE.	SW 0 - 1/8 (0.035 mi.)	CB1119	2174

EXECUTIVE SUMMARY

Due to poor or inadequate address information, the following sites were not mapped. Count: 11 records.

Site Name	Database(s)
NYCDDC GOWANUS CANAL AREA PHASE 1	NY MANIFEST
NYCDDC GOWANUS CANAL AREA PHASE 1,	NJ MANIFEST
DAVIDSON PIPE SUPPLY COMPANY	NY SHWS
CARROL GARDEN	SEMS-ARCHIVE
BROOKLYN CONCRETE RECYCLING; INC./	NY SWF/LF, NY Spills
BASEMENT	NY LTANKS
NYCDDC GOWANUS CANAL AREA PHASE 1,	RCRA NonGen / NLR
NYCDDC GOWANUS CANAL AREA PHASE 1,	FINDS, ECHO
USPS GOWANUS SITE, FORMER MGP METR	NY VCP
455 SMITH STREET (VICHAR, INC.)	NY VCP
DANGMAN PARK	NY VCP

OVERVIEW MAP - 5609317.2S

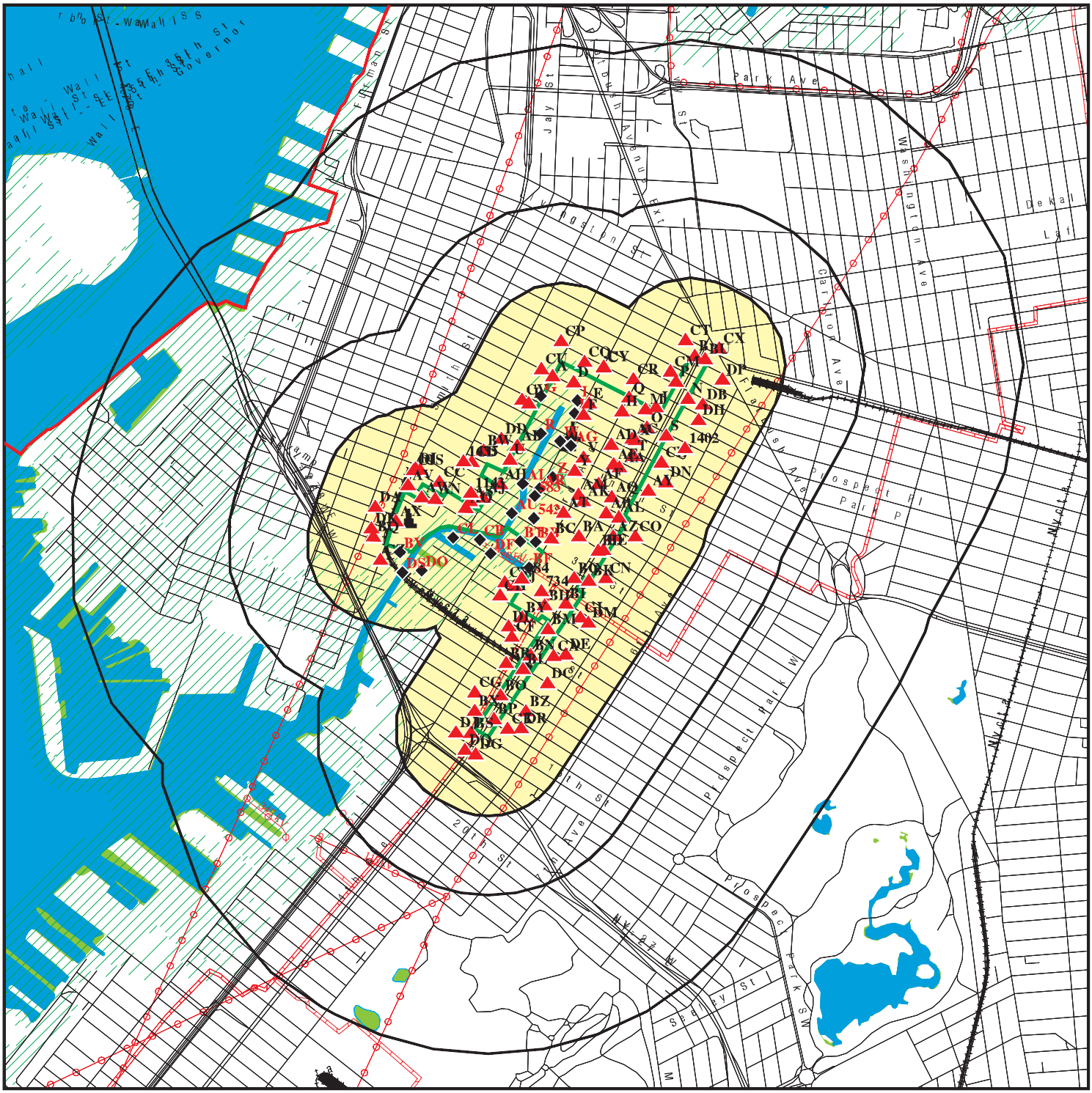

- Target Property
- Sites at elevations higher than or equal to the target property
- Sites at elevations lower than the target property
- Manufactured Gas Plants
- National Priority List Sites
- Dept. Defense Sites
- Indian Reservations BIA
- County Boundary
- Power transmission lines
- Pipelines
- 100-year flood zone
- 500-year flood zone
- National Wetland Inventory
- State Wetlands

This report includes Interactive Map Layers to display and/or hide map information. The legend includes only those icons for the default map view.

SITE NAME: Gowanus Study Area	CLIENT: AKRF, Inc.
ADDRESS: 360-362 Dean Street Brooklyn NY 11215	CONTACT: Neoma Chefalo
LAT/LONG: 40.6784 / 73.987	INQUIRY #: 5609317.2s DATE: April 03, 2019 10:25 am

Copyright © 2019 EDR, Inc. © 2015 TomTom Rel. 2015.

DETAIL MAP - 5609317.2S

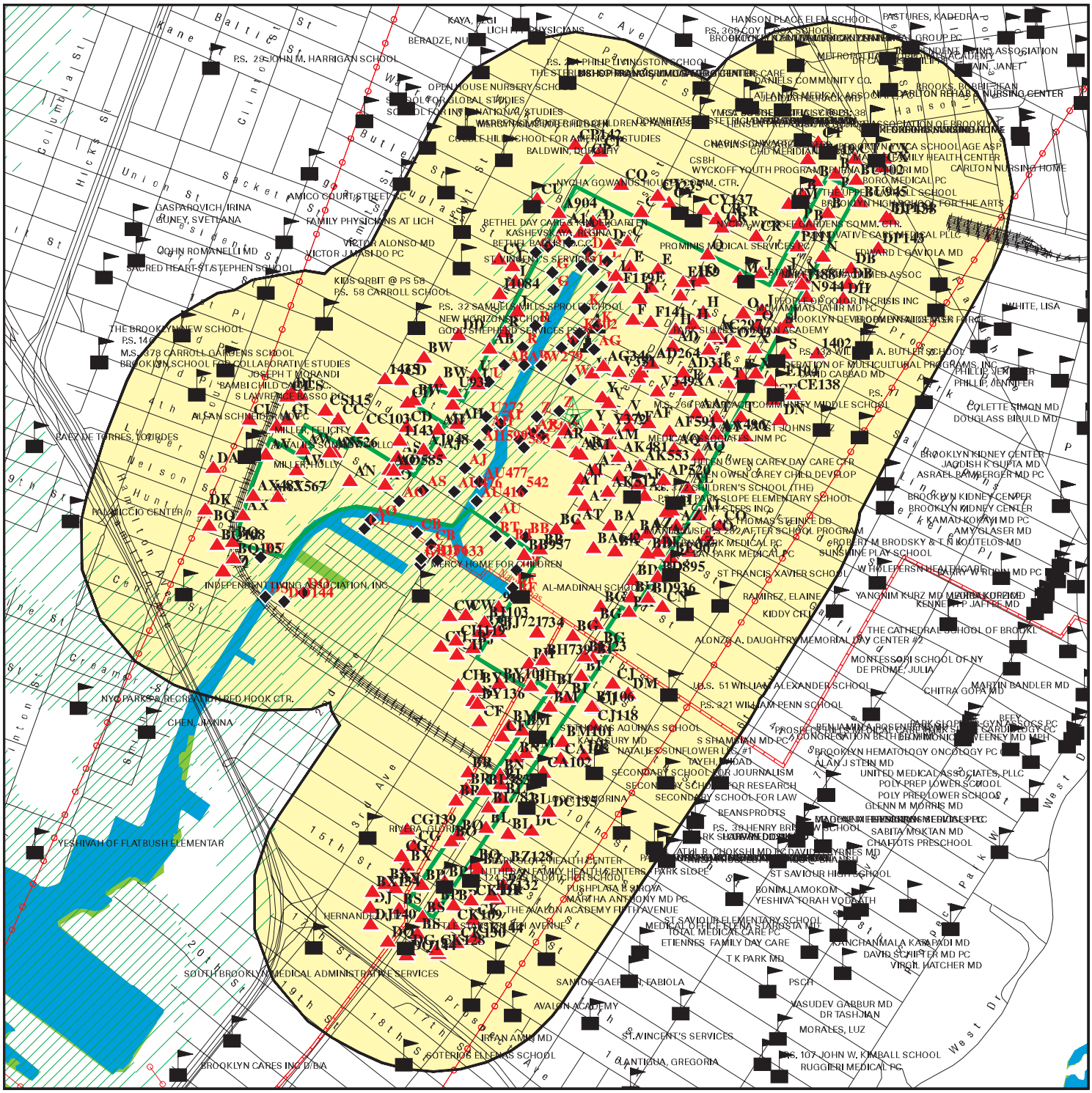

- Target Property
- Sites at elevations higher than or equal to the target property
- Sites at elevations lower than the target property
- Manufactured Gas Plants
- Sensitive Receptors
- National Priority List Sites
- Dept. Defense Sites
- Indian Reservations BIA
- Power transmission lines
- Pipelines
- 100-year flood zone
- 500-year flood zone
- National Wetland Inventory
- State Wetlands

This report includes Interactive Map Layers to display and/or hide map information. The legend includes only those icons for the default map view.

SITE NAME: Gowanus Study Area	CLIENT: AKRF, Inc.
ADDRESS: 360-362 Dean Street Brooklyn NY 11215	CONTACT: Neoma Chefalo
LAT/LONG: 40.6784 / 73.987	INQUIRY #: 5609317.2s
	DATE: April 03, 2019 10:32 am

Copyright © 2019 EDR, Inc. © 2015 TomTom Rel. 2015.

MAP FINDINGS SUMMARY

Database	Search Distance (Miles)	Target Property	< 1/8	1/8 - 1/4	1/4 - 1/2	1/2 - 1	> 1	Total Plotted
STANDARD ENVIRONMENTAL RECORDS								
Federal NPL site list								
NPL	0.075		1	NR	NR	NR	NR	1
Proposed NPL	0.075		0	NR	NR	NR	NR	0
NPL LIENS	0.075		0	NR	NR	NR	NR	0
Federal Delisted NPL site list								
Delisted NPL	0.075		0	NR	NR	NR	NR	0
Federal CERCLIS list								
FEDERAL FACILITY	0.075		0	NR	NR	NR	NR	0
SEMS	0.075		1	NR	NR	NR	NR	1
Federal CERCLIS NFRAP site list								
SEMS-ARCHIVE	0.075		1	NR	NR	NR	NR	1
Federal RCRA CORRACTS facilities list								
CORRACTS	0.075		1	NR	NR	NR	NR	1
Federal RCRA non-CORRACTS TSD facilities list								
RCRA-TSDF	0.075		0	NR	NR	NR	NR	0
Federal RCRA generators list								
RCRA-LQG	0.075		24	NR	NR	NR	NR	24
RCRA-SQG	0.075		11	NR	NR	NR	NR	11
RCRA-CESQG	0.075		12	NR	NR	NR	NR	12
Federal institutional controls / engineering controls registries								
LUCIS	0.075		0	NR	NR	NR	NR	0
US ENG CONTROLS	0.075		0	NR	NR	NR	NR	0
US INST CONTROL	0.075		0	NR	NR	NR	NR	0
Federal ERNS list								
ERNS	0.075		48	NR	NR	NR	NR	48
State- and tribal - equivalent CERCLIS								
NY SHWS	0.075		2	NR	NR	NR	NR	2
State and tribal landfill and/or solid waste disposal site lists								
NY SWF/LF	0.075		10	NR	NR	NR	NR	10
State and tribal leaking storage tank lists								
INDIAN LUST	0.075		0	NR	NR	NR	NR	0
NY LTANKS	0.075		37	NR	NR	NR	NR	37
NY HIST LTANKS	0.075		0	NR	NR	NR	NR	0
State and tribal registered storage tank lists								
FEMA UST	0.075		0	NR	NR	NR	NR	0

MAP FINDINGS SUMMARY

Database	Search Distance (Miles)	Target Property	< 1/8	1/8 - 1/4	1/4 - 1/2	1/2 - 1	> 1	Total Plotted
NY UST	0.075		56	NR	NR	NR	NR	56
NY CBS UST	0.075		1	NR	NR	NR	NR	1
NY MOSF UST	0.075		1	NR	NR	NR	NR	1
NY MOSF	0.075		1	NR	NR	NR	NR	1
NY CBS	0.075		3	NR	NR	NR	NR	3
NY AST	0.075		58	NR	NR	NR	NR	58
NY CBS AST	0.075		1	NR	NR	NR	NR	1
NY MOSF AST	0.075		0	NR	NR	NR	NR	0
INDIAN UST	0.075		0	NR	NR	NR	NR	0
NY TANKS	0.075		4	NR	NR	NR	NR	4
State and tribal institutional control / engineering control registries								
NY RES DECL	0.075		0	NR	NR	NR	NR	0
NY ENG CONTROLS	0.075		4	NR	NR	NR	NR	4
NY INST CONTROL	0.075		4	NR	NR	NR	NR	4
State and tribal voluntary cleanup sites								
NY VCP	0.075		7	NR	NR	NR	NR	7
INDIAN VCP	0.075		0	NR	NR	NR	NR	0
State and tribal Brownfields sites								
NY BROWNFIELDS	0.075		19	NR	NR	NR	NR	19
NY ERP	0.075		0	NR	NR	NR	NR	0
ADDITIONAL ENVIRONMENTAL RECORDS								
Local Brownfield lists								
US BROWNFIELDS	0.075		0	NR	NR	NR	NR	0
Local Lists of Landfill / Solid Waste Disposal Sites								
NY SWTIRE	0.075		0	NR	NR	NR	NR	0
NY SWRCY	0.075		1	NR	NR	NR	NR	1
INDIAN ODI	0.075		0	NR	NR	NR	NR	0
DEBRIS REGION 9	0.075		0	NR	NR	NR	NR	0
ODI	0.075		0	NR	NR	NR	NR	0
IHS OPEN DUMPS	0.075		0	NR	NR	NR	NR	0
Local Lists of Hazardous waste / Contaminated Sites								
US HIST CDL	0.075		0	NR	NR	NR	NR	0
NY DEL SHWS	0.075		1	NR	NR	NR	NR	1
US CDL	0.075		0	NR	NR	NR	NR	0
NY PFAS	0.075		0	NR	NR	NR	NR	0
Local Lists of Registered Storage Tanks								
NY HIST UST	0.075		0	NR	NR	NR	NR	0
NY HIST AST	0.075		0	NR	NR	NR	NR	0
Local Land Records								
NY LIENS	0.075		0	NR	NR	NR	NR	0

MAP FINDINGS SUMMARY

Database	Search Distance (Miles)	Target Property	< 1/8	1/8 - 1/4	1/4 - 1/2	1/2 - 1	> 1	Total Plotted
LIENS 2	0.075		0	NR	NR	NR	NR	0
Records of Emergency Release Reports								
HMIRS	0.075		1	NR	NR	NR	NR	1
NY Spills	0.075		328	NR	NR	NR	NR	328
NY Hist Spills	0.075		0	NR	NR	NR	NR	0
NY SPILLS 90	0.075		0	NR	NR	NR	NR	0
NY SPILLS 80	0.075		0	NR	NR	NR	NR	0
Other Ascertainable Records								
RCRA NonGen / NLR	0.075		200	NR	NR	NR	NR	200
FUDS	0.075		0	NR	NR	NR	NR	0
DOD	0.075		0	NR	NR	NR	NR	0
SCRD DRYCLEANERS	0.075		0	NR	NR	NR	NR	0
US FIN ASSUR	0.075		0	NR	NR	NR	NR	0
EPA WATCH LIST	0.075		0	NR	NR	NR	NR	0
2020 COR ACTION	0.075		0	NR	NR	NR	NR	0
TSCA	0.075		0	NR	NR	NR	NR	0
TRIS	0.075		1	NR	NR	NR	NR	1
SSTS	0.075		0	NR	NR	NR	NR	0
ROD	0.075		1	NR	NR	NR	NR	1
RMP	0.075		0	NR	NR	NR	NR	0
RAATS	0.075		0	NR	NR	NR	NR	0
PRP	0.075		1	NR	NR	NR	NR	1
PADS	0.075		1	NR	NR	NR	NR	1
ICIS	0.075		13	NR	NR	NR	NR	13
FTTS	0.075		5	NR	NR	NR	NR	5
MLTS	0.075		0	NR	NR	NR	NR	0
COAL ASH DOE	0.075		0	NR	NR	NR	NR	0
COAL ASH EPA	0.075		0	NR	NR	NR	NR	0
PCB TRANSFORMER	0.075		0	NR	NR	NR	NR	0
RADINFO	0.075		0	NR	NR	NR	NR	0
HIST FTTS	0.075		5	NR	NR	NR	NR	5
DOT OPS	0.075		0	NR	NR	NR	NR	0
CONSENT	0.075		0	NR	NR	NR	NR	0
INDIAN RESERV	0.075		0	NR	NR	NR	NR	0
FUSRAP	0.075		0	NR	NR	NR	NR	0
UMTRA	0.075		0	NR	NR	NR	NR	0
LEAD SMELTERS	0.075		1	NR	NR	NR	NR	1
US AIRS	0.075		22	NR	NR	NR	NR	22
US MINES	0.075		0	NR	NR	NR	NR	0
ABANDONED MINES	0.075		0	NR	NR	NR	NR	0
FINDS	0.075		358	NR	NR	NR	NR	358
DOCKET HWC	0.075		0	NR	NR	NR	NR	0
UXO	0.075		0	NR	NR	NR	NR	0
ECHO	0.075		303	NR	NR	NR	NR	303
FUELS PROGRAM	0.075		0	NR	NR	NR	NR	0
NY AIRS	0.075		9	NR	NR	NR	NR	9
NY COAL ASH	0.075		0	NR	NR	NR	NR	0
NY DRYCLEANERS	0.075		9	NR	NR	NR	NR	9
NY E DESIGNATION	0.075		62	NR	NR	NR	NR	62

MAP FINDINGS SUMMARY

Database	Search Distance (Miles)	Target Property	< 1/8	1/8 - 1/4	1/4 - 1/2	1/2 - 1	> 1	Total Plotted
NY Financial Assurance	0.075		0	NR	NR	NR	NR	0
NY HSWDS	0.075		2	NR	NR	NR	NR	2
NY MANIFEST	0.075		284	NR	NR	NR	NR	284
PA MANIFEST	0.075		13	NR	NR	NR	NR	13
NJ MANIFEST	0.075		65	NR	NR	NR	NR	65
NY SPDES	0.075		3	NR	NR	NR	NR	3
NY VAPOR REOPENED	0.075		0	NR	NR	NR	NR	0
NY UIC	0.075		0	NR	NR	NR	NR	0
NY COOLING TOWERS	0.075		11	NR	NR	NR	NR	11
EDR HIGH RISK HISTORICAL RECORDS								
EDR Exclusive Records								
EDR MGP	0.075		3	NR	NR	NR	NR	3
EDR Hist Auto	0.075		25	NR	NR	NR	NR	25
EDR Hist Cleaner	0.075		12	NR	NR	NR	NR	12
EDR RECOVERED GOVERNMENT ARCHIVES								
Exclusive Recovered Govt. Archives								
NY RGA HWS	0.075		0	NR	NR	NR	NR	0
NY RGA LF	0.075		12	NR	NR	NR	NR	12
- Totals --		0	2059	0	0	0	0	2059

NOTES:

TP = Target Property

NR = Not Requested at this Search Distance

Sites may be listed in more than one database

A1 **M AND M EMPIRE FURNITURE INC** **FINDS** **1008979470**
454 BALTIC ST **N/A**
< 1/8 **BROOKLYN, NY 11217**
1 ft.

Site 1 of 17 in cluster A

Relative: Higher

FINDS:

Actual: 12 ft.

Registry ID: 110024237930

Environmental Interest/Information System
FIS (New York - Facility Information System) is New York's Department of Environmental Conservation (DEC) information system for tracking environmental facility information found across the State.

Click this hyperlink while viewing on your computer to access additional FINDS: detail in the EDR Site Report.

B2 **44 DELI** **NY Spills** **S106125432**
44 4TH AVE **N/A**
< 1/8 **BROOKLYN, NY**
1 ft.

Site 1 of 23 in cluster B

Relative: Higher

SPILLS:

Actual: 39 ft.

Spill Number/Closed Date:	0311774 / 2004-01-20
Facility ID:	0311774
Facility Type:	ER
DER Facility ID:	101247
Site ID:	116369
DEC Region:	2
Spill Cause:	Unknown
Spill Class:	D4
SWIS:	2401
Spill Date:	2004-01-20
Investigator:	SMSANGES
Referred To:	Not reported
Reported to Dept:	2004-01-20
CID:	444
Water Affected:	Not reported
Spill Source:	Unknown
Spill Notifier:	Citizen
Cleanup Ceased:	Not reported
Cleanup Meets Std:	False
Last Inspection:	Not reported
Recommended Penalty:	False
UST Trust:	False
Remediation Phase:	0
Date Entered In Computer:	2004-01-20
Spill Record Last Update:	2004-01-20
Spiller Name:	Not reported
Spiller Company:	Not reported
Spiller Address:	Not reported
Spiller Company:	001
Contact Name:	Not reported
DEC Memo:	"Prior to Sept, 2004 data translation this spill Lead_DEC Field was SANGESLAND Sangesland did a search of NYC Tax Records for 44 4th aVe and found no such address (nothing even close) Spill Closed"
Remarks:	"callers states that oil leaking from a deli, kids are around, subway

44 DELI (Continued) **S106125432**

nearby, caller states it is a hazard, but would not leave name or phone #. "

All Materials:

Site ID:	116369
Operable Unit ID:	879367
Operable Unit:	01
Material ID:	497021
Material Code:	0001A
Material Name:	#2 fuel oil
Case No.:	Not reported
Material FA:	Petroleum
Quantity:	.00
Units:	L
Recovered:	.00
Oxygenate:	Not reported

B3 **NYCTA - PACIFIC STREET STATION** **FINDS** **1016251847**
PACIFIC ST & FOURTH AVE **ECHO** **N/A**
< 1/8 **BROOKLYN, NY 11217**
1 ft.

Site 2 of 23 in cluster B

Relative: Higher
Actual: 40 ft.

FINDS:

Registry ID: 110008050205

Environmental Interest/Information System
RCRAInfo is a national information system that supports the Resource Conservation and Recovery Act (RCRA) program through the tracking of events and activities related to facilities that generate, transport, and treat, store, or dispose of hazardous waste. RCRAInfo allows RCRA program staff to track the notification, permit, compliance, and corrective action activities required under RCRA.

Click this hyperlink while viewing on your computer to access additional FINDS: detail in the EDR Site Report.

ECHO:

Envid:	1016251847
Registry ID:	110008050205
DFR URL:	http://echo.epa.gov/detailed-facility-report?fid=110008050205

A4 **TAMER & TAMER** **NY AIRS** **S121488808**
465 BALTIC STREET **N/A**
< 1/8 **BROOKLYN, NY 11217**
1 ft.

Site 2 of 17 in cluster A

Relative: Higher
Actual: 14 ft.

AIRS:

Permit Type:	AFR
Permit Status:	Issued
Issue Date:	11/16/2012
Expiration Date:	Not reported

TAMER & TAMER (Continued) **S121488808**

County Fips:	Not reported
DEC Id:	2610300189
Emission Unit Id:	Not reported
Process Id:	Not reported
Contaminant Name/cas:	Not reported
Epa Control Code:	Not reported
Contol Eff:	Not reported
Emissions:	Not reported
Unit:	Not reported
Auth Type Code:	2
Latitude:	Not reported
Longitude:	Not reported

B5 **CRISTALLO CLEANERS** **EDR Hist Cleaner** **1018423292**
64 4TH AVENUE **N/A**
< 1/8 **BROOKLYN, NY 11217**
1 ft.

Site 3 of 23 in cluster B

Relative: EDR Hist Cleaner
Higher

Actual:
31 ft.

Year:	Name:	Type:
1986	CRISTALLO CLEANERS	Drycleaning Plants, Except Rugs
1987	CRISTALLO CLEANERS	Drycleaning Plants, Except Rugs
1988	CRISTALLO CLEANERS	Drycleaning Plants, Except Rugs
1989	CRISTALLO CLEANERS	Drycleaning Plants, Except Rugs
1990	CRISTALLO CLEANERS	Drycleaning Plants, Except Rugs
1991	CRISTALLO CLEANERS	Drycleaning Plants, Except Rugs
1992	CRISTALLO CLEANERS	Drycleaning Plants, Except Rugs
1993	CRISTALLO CLEANERS	Drycleaning Plants, Except Rugs
1994	CRISTALLO CLEANERS	Drycleaning Plants, Except Rugs
1995	CRISTALLO CLEANERS	Drycleaning Plants, Except Rugs
1996	CRISTALLO CLEANERS	Drycleaning Plants, Except Rugs
1997	CRISTALLO CLEANERS	Drycleaning Plants, Except Rugs
1998	CRISTALLO CLEANERS	Drycleaning Plants, Except Rugs
1999	CRISTALLO CLEANERS	Drycleaning Plants, Except Rugs
2000	CRISTALLO CLEANERS	Drycleaning Plants, Except Rugs
2001	CRISTALLO CLEANERS	Drycleaning Plants, Except Rugs
2002	CRISTALLO CLEANERS	Drycleaning Plants, Except Rugs
2003	CRISTALLO DOMINICK	Drycleaning Plants, Except Rugs
2004	CRISTALLO DOMINICK	Drycleaning Plants, Except Rugs
2005	CRISTALLO DOMINICK	Drycleaning Plants, Except Rugs
2006	CRISTALLO DOMINICK	Drycleaning Plants, Except Rugs
2007	CRISTALLO DOMINICK	Drycleaning Plants, Except Rugs
2008	CRISTALLO DOMINICK	Drycleaning Plants, Except Rugs
2009	CRISTALLO DOMINICK	Drycleaning Plants, Except Rugs
2010	CRISTALLO DOMINICK	Drycleaning Plants, Except Rugs
2011	CRISTALLO DOMINICK	Drycleaning Plants, Except Rugs

B6 **CON EDISON TRANSFORMER MANHOLE: 00436** **FINDS** **1017399413**
DEAN ST & 4TH AVE 45 FEET E OF **ECHO** **N/A**
< 1/8 **BROOKLYN, NY 11217**
1 ft.

Site 4 of 23 in cluster B

Relative: Higher

Actual: 36 ft.

FINDS:

Registry ID: 110062986354

Environmental Interest/Information System

RCRAInfo is a national information system that supports the Resource Conservation and Recovery Act (RCRA) program through the tracking of events and activities related to facilities that generate, transport, and treat, store, or dispose of hazardous waste. RCRAInfo allows RCRA program staff to track the notification, permit, compliance, and corrective action activities required under RCRA.

Click this hyperlink while viewing on your computer to access additional FINDS: detail in the EDR Site Report.

ECHO:

Envid:	1017399413
Registry ID:	110062986354
DFR URL:	http://echo.epa.gov/detailed-facility-report?fid=110062986354

C7 **NYC-HA WYCKOFF GARDENS** **RCRA NonGen / NLR** **1000550126**
185 NEVINS ST **ICIS** **NYD986870988**
< 1/8 **BROOKLYN, NY 11217** **US AIRS**
1 ft. **FINDS**

Site 1 of 10 in cluster C **ECHO**

Relative: Higher

Actual: 17 ft.

RCRA NonGen / NLR:

Date form received by agency:	01/01/2007
Facility name:	NYCHA - WYCKOFF
Facility address:	185 NEVINS ST BROOKLYN, NY 11217
EPA ID:	NYD986870988
Mailing address:	BROADWAY NEW YORK, NY 10007
Contact:	Not reported
Contact address:	BROADWAY NEW YORK, NY 10007
Contact country:	US
Contact telephone:	Not reported
Contact email:	Not reported
EPA Region:	02
Classification:	Non-Generator
Description:	Handler: Non-Generators do not presently generate hazardous waste

Owner/Operator Summary:

Owner/operator name:	NYC HOUSING AUTHORITY
Owner/operator address:	250 BROADWAY NEW YORK, NY 10007
Owner/operator country:	US
Owner/operator telephone:	212-306-3229
Owner/operator email:	Not reported
Owner/operator fax:	Not reported

NYC-HA WYCKOFF GARDENS (Continued) **1000550126**

Owner/operator extension: Not reported
Legal status: Municipal
Owner/Operator Type: Owner
Owner/Op start date: Not reported
Owner/Op end date: Not reported

Owner/operator name: NYC HOUSING AUTHORITY
Owner/operator address: 250 BROADWAY
NEW YORK, NY 10007
Owner/operator country: US
Owner/operator telephone: 212-306-3229
Owner/operator email: Not reported
Owner/operator fax: Not reported
Owner/operator extension: Not reported
Legal status: Municipal
Owner/Operator Type: Operator
Owner/Op start date: Not reported
Owner/Op end date: Not reported

Handler Activities Summary:
U.S. importer of hazardous waste: No
Mixed waste (haz. and radioactive): No
Recycler of hazardous waste: No
Transporter of hazardous waste: No
Treater, storer or disposer of HW: No
Underground injection activity: No
On-site burner exemption: No
Furnace exemption: No
Used oil fuel burner: No
Used oil processor: No
User oil refiner: No
Used oil fuel marketer to burner: No
Used oil Specification marketer: No
Used oil transfer facility: No
Used oil transporter: No

Historical Generators:
Date form received by agency: 01/01/2006
Site name: NYCHA - WYCKOFF
Classification: Not a generator, verified

Date form received by agency: 04/03/1998
Site name: NYCHA - WYCKOFF
Classification: Not a generator, verified

. Waste code: NONE
. Waste name: None

Date form received by agency: 02/27/1998
Site name: NYCHA - WYCKOFF
Classification: Small Quantity Generator

. Waste code: U240
. Waste name: ACETIC ACID, (2,4-DICHLOROPHENOXY)-, SALTS & ESTERS

Violation Status: No violations found

NYC-HA WYCKOFF GARDENS (Continued) **1000550126**

ICIS:

Enforcement Action ID:	NY000A0000261030028000001
FRS ID:	110012645227
Action Name:	NYC-HA WYCKOFF GARDENS 360470013400001
Facility Name:	NYC-HA WYCKOFF GARDENS
Facility Address:	185 NEVINS STREET BROOKLYN, NY 11217
Enforcement Action Type:	Administrative Order
Facility County:	KINGS
Program System Acronym:	AIR
Enforcement Action Forum Desc:	Administrative - Formal
EA Type Code:	SCAAAO
Facility SIC Code:	6513
Federal Facility ID:	Not reported
Latitude in Decimal Degrees:	40.682869
Longitude in Decimal Degrees:	-73.9848
Permit Type Desc:	Not reported
Program System Acronym:	NY0000002610300280
Facility NAICS Code:	531110
Tribal Land Code:	Not reported

US AIRS (AFS):

Envid:	1000550126
Region Code:	02
County Code:	NY047
Programmatic ID:	AIR NY0000002610300280
Facility Registry ID:	110012645227
D and B Number:	Not reported
Facility Site Name:	NYC-HA WYCKOFF GARDENS
Primary SIC Code:	6513
NAICS Code:	531110
Default Air Classification Code:	SMI
Facility Type of Ownership Code:	POF
Air CMS Category Code:	Not reported
HPV Status:	Not reported

US AIRS (AFS):

Region Code:	02
Programmatic ID:	AIR NY0000002610300280
Facility Registry ID:	110012645227
Air Operating Status Code:	OPR
Default Air Classification Code:	SMI
Air Program:	State Implementation Plan for National Primary and Secondary Ambient Air Quality Standards
Activity Date:	1982-06-11 00:00:00
Activity Status Date:	1982-06-11 00:00:00
Activity Group:	Enforcement Action
Activity Type:	Administrative - Formal
Activity Status:	Final Order Issued

FINDS:

Registry ID: 110012645227

Environmental Interest/Information System

NYC-HA WYCKOFF GARDENS (Continued) **1000550126**

AFS (Aerometric Information Retrieval System (AIRS) Facility Subsystem) replaces the former Compliance Data System (CDS), the National Emission Data System (NEDS), and the Storage and Retrieval of Aerometric Data (SAROAD). AIRS is the national repository for information concerning airborne pollution in the United States. AFS is used to track emissions and compliance data from industrial plants. AFS data are utilized by states to prepare State Implementation Plans to comply with regulatory programs and by EPA as an input for the estimation of total national emissions. AFS is undergoing a major redesign to support facility operating permits required under Title V of the Clean Air Act.

AIR SYNTHETIC MINOR

RCRAInfo is a national information system that supports the Resource Conservation and Recovery Act (RCRA) program through the tracking of events and activities related to facilities that generate, transport, and treat, store, or dispose of hazardous waste. RCRAInfo allows RCRA program staff to track the notification, permit, compliance, and corrective action activities required under RCRA.

FIS (New York - Facility Information System) is New York's Department of Environmental Conservation (DEC) information system for tracking environmental facility information found across the State.

Click this hyperlink while viewing on your computer to access additional FINDS: detail in the EDR Site Report.

ECHO:

Envid:	1000550126
Registry ID:	110012645227
DFR URL:	http://echo.epa.gov/detailed-facility-report?fid=110012645227

A8 **CON EDISON SERVICE BOX: S/B~13264** **RCRA NonGen / NLR** **1016677460**
462 BALTIC ST **FINDS** **NYP004310777**
< 1/8 **BROOKLYN, NY 11201** **ECHO**
1 ft. **NY MANIFEST**

Site 3 of 17 in cluster A

Relative: Higher
Actual: 12 ft.

RCRA NonGen / NLR:

Date form received by agency:	06/10/2013
Facility name:	CON EDISON SERVICE BOX: S/B~13264
Facility address:	462 BALTIC ST BROOKLYN, NY 11201
EPA ID:	NYP004310777
Mailing address:	VING PL, RM 828 NEW YORK, NY 10003
Contact:	KYLE ANDERSON
Contact address:	Not reported Not reported
Contact country:	Not reported
Contact telephone:	718-666-4596
Contact email:	Not reported
EPA Region:	02
Classification:	Non-Generator
Description:	Handler: Non-Generators do not presently generate hazardous waste

CON EDISON SERVICE BOX: S/B~13264 (Continued) **1016677460**

Handler Activities Summary:
U.S. importer of hazardous waste: No
Mixed waste (haz. and radioactive): No
Recycler of hazardous waste: No
Transporter of hazardous waste: No
Treater, storer or disposer of HW: No
Underground injection activity: No
On-site burner exemption: No
Furnace exemption: No
Used oil fuel burner: No
Used oil processor: No
User oil refiner: No
Used oil fuel marketer to burner: No
Used oil Specification marketer: No
Used oil transfer facility: No
Used oil transporter: No

Historical Generators:
Date form received by agency: 05/10/2013
Site name: CON EDISON SERVICE BOX: S/B~13264
Classification: Conditionally Exempt Small Quantity Generator

Violation Status: No violations found

FINDS:

Registry ID: 110058874945

Environmental Interest/Information System
RCRAInfo is a national information system that supports the Resource Conservation and Recovery Act (RCRA) program through the tracking of events and activities related to facilities that generate, transport, and treat, store, or dispose of hazardous waste. RCRAInfo allows RCRA program staff to track the notification, permit, compliance, and corrective action activities required under RCRA.

Click this hyperlink while viewing on your computer to access additional FINDS: detail in the EDR Site Report.

ECHO:
Envid: 1016677460
Registry ID: 110058874945
DFR URL: http://echo.epa.gov/detailed-facility-report?fid=110058874945

NY MANIFEST:
Country: USA
EPA ID: NYP004310777
Facility Status: Not reported
Location Address 1: 462 BALTIC ST
Code: BP
Location Address 2: SB 13264
Total Tanks: Not reported
Location City: BROOKLYN
Location State: NY
Location Zip: Not reported

CON EDISON SERVICE BOX: S/B~13264 (Continued) **1016677460**

Location Zip 4: Not reported

NY MANIFEST:
EPAID: NYP004310777
Mailing Name: CON EDISON
Mailing Contact: CON EDISON
Mailing Address 1: 4 IRVING PL 15TH FL
Mailing Address 2: Not reported
Mailing City: NEW YORK
Mailing State: NY
Mailing Zip: 10003
Mailing Zip 4: Not reported
Mailing Country: USA
Mailing Phone: 2124603770

NY MANIFEST:
Document ID: Not reported
Manifest Status: Not reported
seq: Not reported
Year: 2013
Trans1 State ID: NJD003812047
Trans2 State ID: Not reported
Generator Ship Date: 05/10/2013
Trans1 Recv Date: 05/10/2013
Trans2 Recv Date: Not reported
TSD Site Recv Date: 05/10/2013
Part A Recv Date: Not reported
Part B Recv Date: Not reported
Generator EPA ID: NYP004310777
Trans1 EPA ID: Not reported
Trans2 EPA ID: Not reported
TSDF ID 1: NJD991291105
TSDF ID 2: Not reported
Manifest Tracking Number: 002017123GBF
Import Indicator: N
Export Indicator: N
Discr Quantity Indicator: N
Discr Type Indicator: N
Discr Residue Indicator: N
Discr Partial Reject Indicator: N
Discr Full Reject Indicator: N
Manifest Ref Number: Not reported
Alt Facility RCRA ID: Not reported
Alt Facility Sign Date: Not reported
MGMT Method Type Code: H141
Waste Code: Not reported
Waste Code: Not reported
Waste Code: Not reported
Waste Code: Not reported
Waste Code: Not reported
Waste Code: Not reported
Quantity: 100
Units: G - Gallons (liquids only)* (8.3 pounds)
Number of Containers: 1
Container Type: TT - Cargo tank, tank trucks
Handling Method: T Chemical, physical, or biological treatment.
Specific Gravity: 1

CON EDISON SERVICE BOX: S/B~13264 (Continued) **1016677460**

Waste Code:	D008
Waste Code 1_2:	Not reported
Waste Code 1_3:	Not reported
Waste Code 1_4:	Not reported
Waste Code 1_5:	Not reported
Waste Code 1_6:	Not reported

Click this hyperlink while viewing on your computer to access
-1 additional NY MANIFEST: record(s) in the EDR Site Report.

D9 **FORTWAY COLLISION INC** **RCRA NonGen / NLR** **1000422837**
471 BALTIC ST **FINDS** **NYD982726911**
< 1/8 **BROOKLYN, NY 11217** **ECHO**
1 ft. **NY MANIFEST**

Site 1 of 6 in cluster D

Relative: Higher
Actual: 14 ft.

RCRA NonGen / NLR:

Date form received by agency:	01/01/2007
Facility name:	FORTWAY COLLISION INC
Facility address:	471 BALTIC ST BROOKLYN, NY 11217-2507
EPA ID:	NYD982726911
Mailing address:	BALTIC ST BROOKLYN, NY 11271
Contact:	Not reported
Contact address:	BALTIC ST BROOKLYN, NY 11271
Contact country:	US
Contact telephone:	Not reported
Contact email:	Not reported
EPA Region:	02
Classification:	Non-Generator
Description:	Handler: Non-Generators do not presently generate hazardous waste

Owner/Operator Summary:

Owner/operator name:	ANGELO NIGRELLI
Owner/operator address:	NOT REQUIRED NOT REQUIRED, WY 99999
Owner/operator country:	US
Owner/operator telephone:	212-555-1212
Owner/operator email:	Not reported
Owner/operator fax:	Not reported
Owner/operator extension:	Not reported
Legal status:	Private
Owner/Operator Type:	Owner
Owner/Op start date:	Not reported
Owner/Op end date:	Not reported

Owner/operator name:	ANGELO NIGRELLI
Owner/operator address:	NOT REQUIRED NOT REQUIRED, WY 99999
Owner/operator country:	US
Owner/operator telephone:	212-555-1212
Owner/operator email:	Not reported
Owner/operator fax:	Not reported
Owner/operator extension:	Not reported

FORTWAY COLLISION INC (Continued) **1000422837**

Legal status: Private
Owner/Operator Type: Operator
Owner/Op start date: Not reported
Owner/Op end date: Not reported

Handler Activities Summary:
U.S. importer of hazardous waste: No
Mixed waste (haz. and radioactive): No
Recycler of hazardous waste: No
Transporter of hazardous waste: No
Treater, storer or disposer of HW: No
Underground injection activity: No
On-site burner exemption: No
Furnace exemption: No
Used oil fuel burner: No
Used oil processor: No
User oil refiner: No
Used oil fuel marketer to burner: No
Used oil Specification marketer: No
Used oil transfer facility: No
Used oil transporter: No

Historical Generators:
Date form received by agency: 01/01/2006
Site name: FORTWAY COLLISION INC
Classification: Not a generator, verified

Date form received by agency: 07/08/1999
Site name: FORTWAY COLLISION INC
Classification: Not a generator, verified

Date form received by agency: 03/02/1989
Site name: FORTWAY COLLISION INC
Classification: Small Quantity Generator

. Waste code: D001
. Waste name: IGNITABLE HAZARDOUS WASTES ARE THOSE WASTES WHICH HAVE A FLASHPOINT OF LESS THAN 140 DEGREES FAHRENHEIT AS DETERMINED BY A PENSKY-MARTENS CLOSED CUP FLASH POINT TESTER. ANOTHER METHOD OF DETERMINING THE FLASH POINT OF A WASTE IS TO REVIEW THE MATERIAL SAFETY DATA SHEET, WHICH CAN BE OBTAINED FROM THE MANUFACTURER OR DISTRIBUTOR OF THE MATERIAL. LACQUER THINNER IS AN EXAMPLE OF A COMMONLY USED SOLVENT WHICH WOULD BE CONSIDERED AS IGNITABLE HAZARDOUS WASTE.

. Waste code: F003
. Waste name: THE FOLLOWING SPENT NON-HALOGENATED SOLVENTS: XYLENE, ACETONE, ETHYL ACETATE, ETHYL BENZENE, ETHYL ETHER, METHYL ISOBUTYL KETONE, N-BUTYL ALCOHOL, CYCLOHEXANONE, AND METHANOL; ALL SPENT SOLVENT MIXTURES/BLENDS CONTAINING, BEFORE USE, ONLY THE ABOVE SPENT NON-HALOGENATED SOLVENTS; AND ALL SPENT SOLVENT MIXTURES/BLENDS CONTAINING, BEFORE USE, ONE OR MORE OF THE ABOVE NON-HALOGENATED SOLVENTS, AND, A TOTAL OF TEN PERCENT OR MORE (BY VOLUME) OF ONE OR MORE OF THOSE SOLVENTS LISTED IN F001, F002, F004, AND F005, AND STILL BOTTOMS FROM THE RECOVERY OF THESE SPENT SOLVENTS AND SPENT SOLVENT MIXTURES.

FORTWAY COLLISION INC (Continued) **1000422837**

. Waste code: F005
. Waste name: THE FOLLOWING SPENT NON-HALOGENATED SOLVENTS: TOLUENE, METHYL ETHYL KETONE, CARBON DISULFIDE, ISOBUTANOL, PYRIDINE, BENZENE, 2-ETHOXYETHANOL, AND 2-NITROPROPANE; ALL SPENT SOLVENT MIXTURES/BLENDS CONTAINING, BEFORE USE, A TOTAL OF TEN PERCENT OR MORE (BY VOLUME) OF ONE OR MORE OF THE ABOVE NON-HALOGENATED SOLVENTS OR THOSE SOLVENTS LISTED IN F001, F002, OR F004; AND STILL BOTTOMS FROM THE RECOVERY OF THESE SPENT SOLVENTS AND SPENT SOLVENT MIXTURES.

Violation Status: No violations found

FINDS:

Registry ID: 110004428272

Environmental Interest/Information System
RCRAInfo is a national information system that supports the Resource Conservation and Recovery Act (RCRA) program through the tracking of events and activities related to facilities that generate, transport, and treat, store, or dispose of hazardous waste. RCRAInfo allows RCRA program staff to track the notification, permit, compliance, and corrective action activities required under RCRA.

Click this hyperlink while viewing on your computer to access additional FINDS: detail in the EDR Site Report.

ECHO:

Envid:	1000422837
Registry ID:	110004428272
DFR URL:	http://echo.epa.gov/detailed-facility-report?fid=110004428272

NY MANIFEST:

Country:	USA
EPA ID:	NYD982726911
Facility Status:	Not reported
Location Address 1:	471 BALTIC ST
Code:	BP
Location Address 2:	Not reported
Total Tanks:	Not reported
Location City:	BROOKLYN
Location State:	NY
Location Zip:	11217
Location Zip 4:	Not reported

NY MANIFEST:

EPAID:	NYD982726911
Mailing Name:	FORTWAY COLLISION INC
Mailing Contact:	FORTWAY COLLSION INC
Mailing Address 1:	471 BALTIC STREET
Mailing Address 2:	Not reported
Mailing City:	BROOKLYN
Mailing State:	NY
Mailing Zip:	11217
Mailing Zip 4:	Not reported
Mailing Country:	USA
Mailing Phone:	7188552146

FORTWAY COLLISION INC (Continued) **1000422837**

NY MANIFEST:

Document ID:	NJA0950767
Manifest Status:	K
seq:	Not reported
Year:	1990
Trans1 State ID:	S10339
Trans2 State ID:	Not reported
Generator Ship Date:	10/22/1990
Trans1 Recv Date:	10/22/1990
Trans2 Recv Date:	/ /
TSD Site Recv Date:	10/23/1990
Part A Recv Date:	01/31/1991
Part B Recv Date:	11/06/1990
Generator EPA ID:	NYD982726911
Trans1 EPA ID:	NJD980787147
Trans2 EPA ID:	Not reported
TSDF ID 1:	NJD002454544
TSDF ID 2:	Not reported
Manifest Tracking Number:	Not reported
Import Indicator:	Not reported
Export Indicator:	Not reported
Discr Quantity Indicator:	Not reported
Discr Type Indicator:	Not reported
Discr Residue Indicator:	Not reported
Discr Partial Reject Indicator:	Not reported
Discr Full Reject Indicator:	Not reported
Manifest Ref Number:	Not reported
Alt Facility RCRA ID:	Not reported
Alt Facility Sign Date:	Not reported
MGMT Method Type Code:	Not reported
Waste Code:	F005 - UNKNOWN
Waste Code:	Not reported
Waste Code:	Not reported
Waste Code:	Not reported
Waste Code:	Not reported
Waste Code:	Not reported
Quantity:	00110
Units:	G - Gallons (liquids only)* (8.3 pounds)
Number of Containers:	001
Container Type:	TT - Cargo tank, tank trucks
Handling Method:	R Material recovery of more than 75 percent of the total material.
Specific Gravity:	100

Click this hyperlink while viewing on your computer to access
-1 additional NY MANIFEST: record(s) in the EDR Site Report.

C10 **WYCKOFF GARDENS** **NY LTANKS** **S104283696**
185 NEVINS ST **N/A**
< 1/8 **BROOKLYN, NY**
1 ft.

Site 2 of 10 in cluster C

Relative: LTANKS:
Higher

Spill Number/Closed Date:	9811464 / 1999-05-14
Facility ID:	9811464
Site ID:	237645

Actual:
17 ft.

WYCKOFF GARDENS (Continued) **S104283696**

Spill Date:	1998-12-11
Spill Cause:	Tank Test Failure
Spill Source:	Commercial/Industrial
Spill Class:	B3
Cleanup Ceased:	Not reported
SWIS:	2401
Investigator:	SACCACIO
Referred To:	Not reported
Reported to Dept:	1998-12-11
CID:	365
Water Affected:	Not reported
Spill Notifier:	Tank Tester
Last Inspection:	Not reported
Recommended Penalty:	False
Meets Standard:	False
UST Involvement:	False
Remediation Phase:	0
Date Entered In Computer:	1998-12-11
Spill Record Last Update:	1999-05-14
Spiller Name:	FRANK OCELLO
Spiller Company:	NYC HOUSING AUTHORITY
Spiller Address:	250 BROADWAY
Spiller County:	001
Spiller Contact:	FRANK OCELLO
Spiller Phone:	(212) 306-3229
Spiller Extention:	Not reported
DEC Region:	2
DER Facility ID:	195738
DEC Memo:	""
Remarks:	"FAILURE OF HORNER EZ 3 TANK TEST"

All TTF:

Facility ID:	9811464
Spill Number:	9811464
Spill Tank Test:	1546630
Site ID:	237645
Tank Number:	2
Tank Size:	25000
Material:	0001
EPA UST:	Not reported
UST:	Not reported
Cause:	Not reported
Source:	Not reported
Test Method:	03
Test Method 2:	Horner EZ Check I or II
Leak Rate:	.00
Gross Fail:	F
Modified By:	Spills
Last Modified Date:	Not reported

All Materials:

Site ID:	237645
Operable Unit ID:	1068845
Operable Unit:	01
Material ID:	311761
Material Code:	0001A
Material Name:	#2 fuel oil

WYCKOFF GARDENS (Continued) **S104283696**

Case No.: Not reported
Material FA: Petroleum
Quantity: .00
Units: G
Recovered: .00
Oxygenate: Not reported

A11
< 1/8
1 ft.

TAMER & TAMER **US AIRS 1007746151**
465 BALTIC STREET **FINDS N/A**
BROOKLYN, NY 11217 **ECHO**

Site 4 of 17 in cluster A

Relative: Higher
Actual: 14 ft.

US AIRS MINOR:
Envid: 1007746151
Region Code: 02
Programmatic ID: AIR NY0000002610300189
Facility Registry ID: 110019085318
D and B Number: Not reported
Primary SIC Code: 2541
NAICS Code: 999999
Default Air Classification Code: MIN
Facility Type of Ownership Code: POF
Air CMS Category Code: Not reported
HPV Status: Not reported

US AIRS MINOR:
Region Code: 02
Programmatic ID: AIR NY0000002610300189
Facility Registry ID: 110019085318
Air Operating Status Code: OPR
Default Air Classification Code: MIN
Air Program: State Implementation Plan for National Primary and Secondary Ambient Air Quality Standards
Activity Date: 2012-11-15 00:00:00
Activity Status Date: Not reported
Activity Group: Compliance Monitoring
Activity Type: Inspection/Evaluation
Activity Status: Not reported

US AIRS MINOR:
Envid: 1007746151
Region Code: 02
Programmatic ID: AIR NY0000002610300189
Facility Registry ID: 110019085318
D and B Number: Not reported
Primary SIC Code: 2541
NAICS Code: 999999
Default Air Classification Code: MIN
Facility Type of Ownership Code: POF
Air CMS Category Code: Not reported
HPV Status: Not reported

US AIRS MINOR:
Region Code: 02
Programmatic ID: AIR NY0000002610300189
Facility Registry ID: 110019085318

TAMER & TAMER (Continued) **1007746151**

Air Operating Status Code: OPR
Default Air Classification Code: MIN
Air Program: State Implementation Plan for National Primary and Secondary Ambient Air Quality Standards
Activity Date: 2012-11-15 00:00:00
Activity Status Date: Not reported
Activity Group: Compliance Monitoring
Activity Type: Inspection/Evaluation
Activity Status: Not reported

FINDS:

Registry ID: 110019085318

Environmental Interest/Information System

AFS (Aerometric Information Retrieval System (AIRS) Facility Subsystem) replaces the former Compliance Data System (CDS), the National Emission Data System (NEDS), and the Storage and Retrieval of Aerometric Data (SAROAD). AIRS is the national repository for information concerning airborne pollution in the United States. AFS is used to track emissions and compliance data from industrial plants. AFS data are utilized by states to prepare State Implementation Plans to comply with regulatory programs and by EPA as an input for the estimation of total national emissions. AFS is undergoing a major redesign to support facility operating permits required under Title V of the Clean Air Act.

FIS (New York - Facility Information System) is New York's Department of Environmental Conservation (DEC) information system for tracking environmental facility information found across the State.

AIR MINOR

Click this hyperlink while viewing on your computer to access additional FINDS: detail in the EDR Site Report.

ECHO:
Envid: 1007746151
Registry ID: 110019085318
DFR URL: http://echo.epa.gov/detailed-facility-report?fid=110019085318

B12 **MANHOLE 2590** **NY Spills** **S107407879**
DEAN ST/4TH AVE **N/A**
< 1/8 **BROOKLYN, NY**
1 ft.

Site 5 of 23 in cluster B

Relative: Higher
Actual: 36 ft.

SPILLS:
Spill Number/Closed Date: 0301545 / 2003-05-15
Facility ID: 0301545
Facility Type: ER
DER Facility ID: 158366
Site ID: 286592
DEC Region: 2
Spill Cause: Unknown
Spill Class: C4

MANHOLE 2590 (Continued) **S107407879**

SWIS:	2401
Spill Date:	2003-05-12
Investigator:	KMFOLEY
Referred To:	Not reported
Reported to Dept:	2003-05-13
CID:	398
Water Affected:	Not reported
Spill Source:	Unknown
Spill Notifier:	Other
Cleanup Ceased:	Not reported
Cleanup Meets Std:	False
Last Inspection:	Not reported
Recommended Penalty:	False
UST Trust:	False
Remediation Phase:	0
Date Entered In Computer:	2003-05-13
Spill Record Last Update:	2003-05-15
Spiller Name:	Not reported
Spiller Company:	UNKNOWN
Spiller Address:	Not reported
Spiller Company:	001
Contact Name:	SEAN MCKEEVER
DEC Memo:	"Prior to Sept, 2004 data translation this spill Lead_DEC Field was FOLEY Con Ed e2mis #148312: 12-MAY-2003 04:10 HRS. FOD DEPT. SR FIELD OPER. REPORTS WHILE ON LOCATION M2590 FOR INSPECTION (FINDING FAULT) ON FEEDER 4B06 FOUND: APPROX. 1.5 GAL'S OF UNKNOWN OIL ON 5000 GAL'S OF WATER. ENIVIR. TAG# 26168 PLACED. 1 LIQ. SAMPLE TAKEN FROM SPILL. CHAIN OF CUSTODY# BB-00688. SAMPLE TO BE TAKEN TO ASTORIA CHEM. LAB. CLEANUP PENDING TEST RESULTS. UPDATE - 12-MAY-2003 09:20 HRS LSN# 03-03845, MATRIX: OIL/WATER TOTAL PCB: 1 PPM. UPDATE @ 1700 HRS 5/12 C.LUGO ENVIROMENTAL OPS REPORTS STRUCTURE DOUBLE WASHED WITH BIO GEN 760 CEMENTED SUMP REMAINS IN PLACE PENDING COMPLETION OF CONSTRUCTION WORK UPDATE 13-MAY-2003 04:30 THE 1700 UPDATE STATES THE CLEANUP WAS COMPLETE, HOWEVER THE ENVIRONMENTAL TAG WAS LEFT IN PLACE PENDING FIELD WORK. "
Remarks:	"on 5000 gals of water. clean up completed, construction needs to now be completed. con ed 148312."

All Materials:

Site ID:	286592
Operable Unit ID:	869565
Operable Unit:	01
Material ID:	565672
Material Code:	0066A
Material Name:	unknown petroleum
Case No.:	Not reported
Material FA:	Petroleum
Quantity:	2.00
Units:	G
Recovered:	.00
Oxygenate:	Not reported

B13 **SPILL NUMBER 0103826** **NY Spills** **S105056129**
DEAN ST/4TH AVE **N/A**
< 1/8 **BROOKLYN, NY**
1 ft.

Site 6 of 23 in cluster B

Relative: Higher
Actual: 36 ft.

SPILLS:

Spill Number/Closed Date:	0103826 / 2001-07-19
Facility ID:	0103826
Facility Type:	ER
DER Facility ID:	158366
Site ID:	189772
DEC Region:	2
Spill Cause:	Abandoned Drums
Spill Class:	C3
SWIS:	2401
Spill Date:	2001-07-10
Investigator:	TJDEMEO
Referred To:	Not reported
Reported to Dept:	2001-07-10
CID:	281
Water Affected:	Not reported
Spill Source:	Unknown
Spill Notifier:	Local Agency
Cleanup Ceased:	Not reported
Cleanup Meets Std:	False
Last Inspection:	Not reported
Recommended Penalty:	False
UST Trust:	False
Remediation Phase:	0
Date Entered In Computer:	2001-07-10
Spill Record Last Update:	2001-07-27
Spiller Name:	Not reported
Spiller Company:	UNKNOWN
Spiller Address:	Not reported
Spiller Company:	001
Contact Name:	ZOLA BAILEY
DEC Memo:	"Prior to Sept, 2004 data translation this spill Lead_DEC Field was DEMEO 7/19/2001 Drum emptied see spill #9930008"
Remarks:	"2 ABANDONED 55 GALLON DRUMS DISCOVERED AT ABOVE LOCATION. DRUMS APPEAR TO BE LEAKING ON SIDEWALK. CALLER REQUESTING CALLBACK."

All Materials:

Site ID:	189772
Operable Unit ID:	842344
Operable Unit:	01
Material ID:	535901
Material Code:	0064A
Material Name:	unknown material
Case No.:	Not reported
Material FA:	Other
Quantity:	110.00
Units:	G
Recovered:	.00
Oxygenate:	Not reported

B14 **IMBRIALE RESIDENCE** **NY Spills** **S108465765**
44 FOURTH AVE **N/A**
< 1/8 **BROOKLYN, NY**
1 ft.

Site 7 of 23 in cluster B

Relative: SPILLS:
Higher

Actual:
39 ft.

Spill Number/Closed Date:	0612117 / 2007-02-07
Facility ID:	0612117
Facility Type:	ER
DER Facility ID:	326486
Site ID:	376907
DEC Region:	2
Spill Cause:	Other
Spill Class:	C4
SWIS:	2401
Spill Date:	2007-02-02
Investigator:	rvketani
Referred To:	Not reported
Reported to Dept:	2007-02-02
CID:	410
Water Affected:	Not reported
Spill Source:	Private Dwelling
Spill Notifier:	Local Agency
Cleanup Ceased:	Not reported
Cleanup Meets Std:	False
Last Inspection:	Not reported
Recommended Penalty:	False
UST Trust:	False
Remediation Phase:	0
Date Entered In Computer:	2007-02-05
Spill Record Last Update:	2007-02-07
Spiller Name:	MR. IMRIALE
Spiller Company:	IMBRIALE RESIDENCE
Spiller Address:	44 FOURTH AVE
Spiller Company:	001
Contact Name:	MR. IMRIALE
DEC Memo:	"2/2/07 - Raphael Ketani. I called up Joseph Magro of Chief Energy (718) 438-6676 and he told me that there was no whistle on the vent pipe and so the oil came out onto the sidewalk - about 3 gallons. He said that the driver put down absorbent and that they are cleaning the sidewalk now. I tried to get ahold of the owner of the property, but had to leave a message. 2/5/07 - Raphael Ketani. I finally reached the owner, Peter Rayo (718) 858-0702. I asked him about the spill. He said he wasn't aware anything had happened. He said he would call me back. 2/7/07 - Raphael Ketani. I called Mr. Rayo. He said that he spoke to his super. and everything is cleaned up. He said it was the super's fault as he ordered too much oil. Mr. Rayo said that the buildings had been owned by his son-in-law who did nothing to maintain them. He said the judge gave his law firm the buildings to maintain by court order in a matrimonial suit between his daughter and the son-in-law. He said he is stuck with the stupid super. He said that he will have a whistle put on the vent pipe so that the spill doesn't happen again. Based upon the small size of the spill and my conversations with Joseph Magro and Mr. Rayo that the spill has been cleaned up, I am closing the case. "
Remarks:	"CUSTOMER OVER ORDERED AND THERE WAS NO WHISTLE FOR FILL:"

All Materials:

Site ID:	376907

IMBRIALE RESIDENCE (Continued) **S108465765**

Operable Unit ID:	1134462
Operable Unit:	01
Material ID:	2124325
Material Code:	0001A
Material Name:	#2 fuel oil
Case No.:	Not reported
Material FA:	Petroleum
Quantity:	3.00
Units:	G
Recovered:	3.00
Oxygenate:	Not reported

B15 **CRISTALLO DRY CLEANERS** **FINDS 1016064311**
64 FOURTH AVENUE **ECHO N/A**
< 1/8 **BROOKLYN, NY 11217**
1 ft.

Site 8 of 23 in cluster B

Relative: Higher

Actual: 31 ft.

FINDS:

Registry ID: 110002361541

Environmental Interest/Information System

AFS (Aerometric Information Retrieval System (AIRS) Facility Subsystem) replaces the former Compliance Data System (CDS), the National Emission Data System (NEDS), and the Storage and Retrieval of Aerometric Data (SAROAD). AIRS is the national repository for information concerning airborne pollution in the United States. AFS is used to track emissions and compliance data from industrial plants. AFS data are utilized by states to prepare State Implementation Plans to comply with regulatory programs and by EPA as an input for the estimation of total national emissions. AFS is undergoing a major redesign to support facility operating permits required under Title V of the Clean Air Act.

RCRAInfo is a national information system that supports the Resource Conservation and Recovery Act (RCRA) program through the tracking of events and activities related to facilities that generate, transport, and treat, store, or dispose of hazardous waste. RCRAInfo allows RCRA program staff to track the notification, permit, compliance, and corrective action activities required under RCRA.

FIS (New York - Facility Information System) is New York's Department of Environmental Conservation (DEC) information system for tracking environmental facility information found across the State.

AIR MINOR

Click this hyperlink while viewing on your computer to access additional FINDS: detail in the EDR Site Report.

ECHO:

Envid:	1016064311
Registry ID:	110002361541
DFR URL:	http://echo.epa.gov/detailed-facility-report?fid=110002361541

B16 **CRISTALLO DRY CLEANERS** **NY DRYCLEANERS** **S110246317**
64 FOURTH AVE. **N/A**
< 1/8 **BROOKLYN, NY 11217**
1 ft.

Site 9 of 23 in cluster B

Relative: DRYCLEANERS:
Higher

Facility ID:	2-6103-00202
Phone Number:	718-855-6994
Region:	Not reported
Registration Effective Date:	N/A
Inspection Date:	03JUL1
Install Date:	90/03
Drop Shop:	Y
Shutdown:	Not reported
Alternate Solvent:	Not reported
Current Business:	Not reported

Actual:
31 ft.

B17 **N/R LINE** **NY Spills** **S108295000**
PACIFIC ST & 4TH AV **N/A**
< 1/8 **BROOKLYN, NY**
1 ft.

Site 10 of 23 in cluster B

Relative: SPILLS:
Higher

Spill Number/Closed Date:	0608034 / 2006-11-13
Facility ID:	0608034
Facility Type:	ER
DER Facility ID:	321648
Site ID:	371910
DEC Region:	2
Spill Cause:	Unknown
Spill Class:	Not reported
SWIS:	2401
Spill Date:	2006-10-14
Investigator:	JBVOUGHT
Referred To:	Not reported
Reported to Dept:	2006-10-14
CID:	41
Water Affected:	Not reported
Spill Source:	Commercial/Industrial
Spill Notifier:	Other
Cleanup Ceased:	Not reported
Cleanup Meets Std:	False
Last Inspection:	Not reported
Recommended Penalty:	False
UST Trust:	False
Remediation Phase:	0
Date Entered In Computer:	2006-10-14
Spill Record Last Update:	2006-11-13
Spiller Name:	Not reported
Spiller Company:	UNKNOWN
Spiller Address:	Not reported
Spiller Company:	999
Contact Name:	ABOVE
DEC Memo:	"10/16/06-Hiralkumar Patel. DEC Rahman spoke with Ms. Brown. as per Ms. Brown, initially it was thaught that oil was coming through ceiling but later they discovered oil was on the rail track and was not dripping from ceiling. oil has been cleaned up properly. 10/20/06-Hiralkumar Patel. received fax from Rachel Kron from NYC

Actual:
41 ft.

N/R LINE (Continued) **S108295000**

Tansit. as per Ms. Kron they have removed about 180 gal of oily water from different part of track on 10/14/06. they found more oil on Wed. 10/18/06. took oil sample. oil is more viscous that #2 oil. they believe it coming through base of track floor. 11/3/06-Vought-Spill transferred from DEC Patel to DEC Vought. File review by Vought Fax from MTA Offfice of System Safety (Rachel Kron 646-252-5777)-10/19/06. Enclosed is the spill summary from the spill reported on Saturday October 14, 2006 and again observed on Wednesday, October 18, 2006 . Spill noted on tracks at Pacific and 4th Ave. (N/R line) in Brooklyn at 412am on Sat, 10/14. On track F1/Southbound local. Initially reported to OSS at approximately 11am as 2 and 1/2 gallons and adsorbents applied. At approximately 1:30pm OSS received a call stating there is 200ft of trough (3 inches deep) with oil/water in one area and 15 Ft of trough (2 inches thick) in another area with oil/water. The oil appeared to be brown in color similar to engine/hydrualic oil but more viscous than No. 2 oil. OSS responded by hiring Clean Ventures and recovered 180 gallons of oil/water mix via vacuum truck. On Tuesday night similar conditions were observed in the track. On Wednesday, OSS observed another 5 gallons on F-1 track and samples were collected in both the liquid form and on absorbent pads. It is more viscous than No. 2 oil. There is no indication of the source of the material. There is no staining on the ceiling and no identifiable cracks in the walls in the area or on the tracks. Therefore, it may be seeping through the base of the track floor . Samples will be sent for analysis (for fingerprinting via GC as per subsequent email from DEC Brown). 11/3/06-Vought-Spill transferred from Patel to Vought. Vought sent email to Brown requesting current status and site visit (if necessary). 11/13/06-Vought-Received call and spoke to MTA DeLuca and once initial clean was performed by MTA problem did not reappear (seepage did not continue). As such DeLuca requesting no further action which was approved by Vought. If problem reappears, additional site visit will be performed and potential sources will be investigated by DEC. Spill closed by Vought. "

Remarks: "cleanup in progress - SUBSTANCE LEAKING THROUGH CEILING IN SUBWAY"

All Materials:

Site ID:	371910
Operable Unit ID:	1129659
Operable Unit:	01
Material ID:	2119324
Material Code:	0066A
Material Name:	unknown petroleum
Case No.:	Not reported
Material FA:	Petroleum
Quantity:	3.00
Units:	G
Recovered:	.00
Oxygenate:	Not reported

A18 **BASIN HAULAGE-462 BALTIC ST** **FINDS** **1007806020**
462 BALTIC ST @ BOND ST **N/A**
< 1/8 **BROOKLYN, NY 11217**
1 ft.

Site 5 of 17 in cluster A

Relative: FINDS:
Higher

Actual: Registry ID: 110019685526
12 ft.

Environmental Interest/Information System
FIS (New York - Facility Information System) is New York's Department of Environmental Conservation (DEC) information system for tracking environmental facility information found across the State.

Click this hyperlink while viewing on your computer to access additional FINDS: detail in the EDR Site Report.

D19 **479 BALTIC ST** **NY UST** **U004220623**
479 BALTIC STREET **N/A**
< 1/8 **BROOKLYN, NY 11217**
1 ft.

Site 2 of 6 in cluster D

Relative: UST:
Higher

Actual: Id/Status: 2-612158 / Unregulated/Closed
14 ft. Program Type: PBS
Region: STATE
DEC Region: 2
Expiration Date: N/A
UTM X: 585688.41956
UTM Y: 4504021.00927
Site Type: Other

Affiliation Records:
Site Id: 490359
Affiliation Type: Facility Owner
Company Name: PARLA STUDIOS, LLC
Contact Type: Not reported
Contact Name: Not reported
Address1: 8 SAINT FELIX STREET
Address2: Not reported
City: BROOKLYN
State: NY
Zip Code: 11217
Country Code: 001
Phone: (347) 422-0586
EMail: Not reported
Fax Number: Not reported
Modified By: NRLOMBAR
Date Last Modified: 2013-12-31

Site Id: 490359
Affiliation Type: Mail Contact
Company Name: PARTNER ASSESSMENT
Contact Type: Not reported
Contact Name: AARON EPSTEIN
Address1: 2000 SPROUL ROAD
Address2: SUITE 106

479 BALTIC ST (Continued) **U004220623**

City:	BROOMALL
State:	PA
Zip Code:	19008
Country Code:	001
Phone:	(610) 577-0412
EMail:	Not reported
Fax Number:	Not reported
Modified By:	NRLOMBAR
Date Last Modified:	2013-12-31

Site Id:	490359
Affiliation Type:	Facility Operator
Company Name:	479 BALTIC ST
Contact Type:	Not reported
Contact Name:	N/A
Address1:	Not reported
Address2:	Not reported
City:	Not reported
State:	NN
Zip Code:	Not reported
Country Code:	001
Phone:	N/A
EMail:	Not reported
Fax Number:	Not reported
Modified By:	NRLOMBAR
Date Last Modified:	2013-12-31

Site Id:	490359
Affiliation Type:	Emergency Contact
Company Name:	PARLA STUDIOS, LLC
Contact Type:	Not reported
Contact Name:	REY PARLA
Address1:	Not reported
Address2:	Not reported
City:	Not reported
State:	NN
Zip Code:	Not reported
Country Code:	001
Phone:	(305) 803-9377
EMail:	Not reported
Fax Number:	Not reported
Modified By:	NRLOMBAR
Date Last Modified:	2013-12-31

Tank Info:

Tank Number:	001
Tank ID:	250740
Tank Status:	Closed - In Place
Material Name:	Closed - In Place
Capacity Gallons:	500
Install Date:	Not reported
Date Tank Closed:	09/18/2013
Registered:	True
Tank Location:	Underground
Tank Type:	Steel/carbon steel
Tightness Test Method:	NN

479 BALTIC ST (Continued) **U004220623**

Date Test:	Not reported
Next Test Date:	Not reported
Pipe Model:	Not reported
Modified By:	NRLOMBAR
Last Modified:	04/14/2017

Equipment Records:

J00 - Dispenser - None
G00 - Tank Secondary Containment - None
D00 - Pipe Type - No Piping
L00 - Piping Leak Detection - None
E00 - Piping Secondary Containment - None
H00 - Tank Leak Detection - None
I00 - Overfill - None
A00 - Tank Internal Protection - None
K00 - Spill Prevention - None
B00 - Tank External Protection - None
C00 - Pipe Location - No Piping
F00 - Pipe External Protection - None

A20 **BASIN HAULAGE INC. I** **NY SWF/LF** **S105841893**
462-470 BALTIC STREET **N/A**
< 1/8 **BROOKLYN, NY 11217**
1 ft.

Site 6 of 17 in cluster A

Relative: Higher
Actual: 12 ft.

SWF/LF:

Flag:	INACTIVE
Region Code:	2
Phone Number:	7188210310
Owner Name:	Not reported
Owner Type:	Not reported
Owner Address:	Not reported
Owner Addr2:	Not reported
Owner City,St,Zip:	Not reported
Owner Email:	Not reported
Owner Phone:	Not reported
Contact Name:	STEPHEN SPALLINO; PRESIDENT
Contact Address:	Not reported
Contact Addr2:	Not reported
Contact City,St,Zip:	Not reported
Contact Email:	Not reported
Contact Phone:	Not reported
Activity Desc:	z Retired - C&D processing - registration
Activity Number:	[24W22]
Active:	No
East Coordinate:	585620
North Coordinate:	4504031
Accuracy Code:	Not reported
Regulatory Status:	Not reported
Waste Type:	Not reported
Authorization #:	2-6103-00054
Authorization Date:	Not reported
Expiration Date:	Not reported
Operator Name:	Not reported
Operator Type:	Not reported
Laste Date:	Not reported

C21 **CON EDISON** **NY MANIFEST** **S117737101**
497 BALTIC **N/A**
< 1/8 **BROOKLYN, NY 11217**
1 ft.

Site 3 of 10 in cluster C

Relative: Higher

Actual: 15 ft.

NY MANIFEST:

Country:	USA
EPA ID:	NYP004607859
Facility Status:	Not reported
Location Address 1:	497 BALTIC
Code:	BP
Location Address 2:	Not reported
Total Tanks:	Not reported
Location City:	BROOKLYN
Location State:	NY
Location Zip:	11217
Location Zip 4:	Not reported

NY MANIFEST:

EPAID:	NYP004607859
Mailing Name:	CON EDISON
Mailing Contact:	TOM TEELING
Mailing Address 1:	4 IRVING PLACE 15TH FLOOR
Mailing Address 2:	Not reported
Mailing City:	NEW YORK
Mailing State:	NY
Mailing Zip:	10003
Mailing Zip 4:	Not reported
Mailing Country:	USA
Mailing Phone:	Not reported

NY MANIFEST:

Document ID:	Not reported
Manifest Status:	Not reported
seq:	Not reported
Year:	2014
Trans1 State ID:	NJ0000027193
Trans2 State ID:	Not reported
Generator Ship Date:	07/25/2014
Trans1 Recv Date:	07/25/2014
Trans2 Recv Date:	Not reported
TSD Site Recv Date:	07/25/2014
Part A Recv Date:	Not reported
Part B Recv Date:	Not reported
Generator EPA ID:	NYP004607859
Trans1 EPA ID:	Not reported
Trans2 EPA ID:	Not reported
TSDF ID 1:	NJD002200046
TSDF ID 2:	Not reported
Manifest Tracking Number:	013256190JJK
Import Indicator:	N
Export Indicator:	N
Discr Quantity Indicator:	N
Discr Type Indicator:	N
Discr Residue Indicator:	N
Discr Partial Reject Indicator:	N
Discr Full Reject Indicator:	N
Manifest Ref Number:	Not reported

CON EDISON (Continued) **S117737101**

Alt Facility RCRA ID:	Not reported
Alt Facility Sign Date:	Not reported
MGMT Method Type Code:	H110
Waste Code:	Not reported
Waste Code:	Not reported
Waste Code:	Not reported
Waste Code:	Not reported
Waste Code:	Not reported
Waste Code:	Not reported
Quantity:	700
Units:	G - Gallons (liquids only)* (8.3 pounds)
Number of Containers:	1
Container Type:	TT - Cargo tank, tank trucks
Handling Method:	T Chemical, physical, or biological treatment.
Specific Gravity:	1
Waste Code:	D008
Waste Code 1_2:	Not reported
Waste Code 1_3:	Not reported
Waste Code 1_4:	Not reported
Waste Code 1_5:	Not reported
Waste Code 1_6:	Not reported

Click this hyperlink while viewing on your computer to access
-1 additional NY MANIFEST: record(s) in the EDR Site Report.

B22 **MANHOLE 2591** **NY Spills** **S104952473**
NW COR DEAN ST/4TH AVE **N/A**
< 1/8 **BROOKLYN, NY**
1 ft.

Site 11 of 23 in cluster B

Relative: SPILLS:
Higher

Actual: Spill Number/Closed Date:	0011724 / 2003-06-13
36 ft. Facility ID:	0011724
Facility Type:	ER
DER Facility ID:	260448
Site ID:	323310
DEC Region:	2
Spill Cause:	Unknown
Spill Class:	C4
SWIS:	2401
Spill Date:	2001-01-31
Investigator:	OKWUOHA
Referred To:	Not reported
Reported to Dept:	2001-01-31
CID:	246
Water Affected:	Not reported
Spill Source:	Unknown
Spill Notifier:	Responsible Party
Cleanup Ceased:	Not reported
Cleanup Meets Std:	False
Last Inspection:	Not reported
Recommended Penalty:	False
UST Trust:	False
Remediation Phase:	0
Date Entered In Computer:	2001-01-31
Spill Record Last Update:	2003-06-16

MANHOLE 2591 (Continued) **S104952473**

Spiller Name: UNKNOWN
Spiller Company: Unknown
Spiller Address: UNKNOWN
Spiller Company: 999
Contact Name: CALLER
DEC Memo: ""
Remarks: "UNK OIL IN MANHOLE - CONTAINED - SAMPLES TAKEN FOR OIL ID AND PCB - CLEANUP PENDING. #135308 "

All Materials:
Site ID: 323310
Operable Unit ID: 833691
Operable Unit: 01
Material ID: 542025
Material Code: 0066A
Material Name: unknown petroleum
Case No.: Not reported
Material FA: Petroleum
Quantity: 2.00
Units: G
Recovered: .00
Oxygenate: Not reported

A23 **BASIN HAULAGE INC. I** **NY RGA LF** **S114954695**
462-470 BALTIC STREET **N/A**
< 1/8 **BROOKLYN, NY**
1 ft.

Site 7 of 17 in cluster A

Relative: Higher
Actual: 12 ft.

RGA LF:

2012	BASIN HAULAGE INC. I	462-470 BALTIC STREET
2011	BASIN HAULAGE INC. I	462-470 BALTIC STREET
2010	BASIN HAULAGE INC. I	462-470 BALTIC STREET
2009	BASIN HAULAGE INC. I	462-470 BALTIC STREET
2008	BASIN HAULAGE INC. I	462-470 BALTIC STREET
2007	BASIN HAULAGE INC. I	462-470 BALTIC STREET
2006	BASIN HAULAGE INC. I	462-470 BALTIC STREET
2005	BASIN HAULAGE INC. I	462-470 BALTIC STREET
2004	BASIN HAULAGE INC. I	462-470 BALTIC STREET

B24 **CRISTALLO CLEANERS** **RCRA NonGen / NLR** **1000387609**
64 FOURTH AVE **US AIRS** **NYD981137938**
< 1/8 **BROOKLYN, NY 11217** **NY MANIFEST**
1 ft.

Site 12 of 23 in cluster B

Relative: Higher
Actual: 31 ft.

RCRA NonGen / NLR:
Date form received by agency: 01/01/2007
Facility name: CRISTALLO CLEANERS
Facility address: 64 FOURTH AVE
BROOKLYN, NY 11217
EPA ID: NYD981137938
Mailing address: FOURTH AVE
BROOKLYN, NY 11217
Contact: Not reported
Contact address: FOURTH AVE
BROOKLYN, NY 11217

CRISTALLO CLEANERS (Continued) **1000387609**

Contact country: US
Contact telephone: Not reported
Contact email: Not reported
EPA Region: 02
Classification: Non-Generator
Description: Handler: Non-Generators do not presently generate hazardous waste

Owner/Operator Summary:
Owner/operator name: Not reported
Owner/operator address: NOT REQUIRED
NOT REQUIRED, WY 99999
Owner/operator country: US
Owner/operator telephone: 212-555-1212
Owner/operator email: Not reported
Owner/operator fax: Not reported
Owner/operator extension: Not reported
Legal status: Private
Owner/Operator Type: Operator
Owner/Op start date: Not reported
Owner/Op end date: Not reported

Owner/operator name: Not reported
Owner/operator address: NOT REQUIRED
NOT REQUIRED, WY 99999
Owner/operator country: US
Owner/operator telephone: 212-555-1212
Owner/operator email: Not reported
Owner/operator fax: Not reported
Owner/operator extension: Not reported
Legal status: Private
Owner/Operator Type: Owner
Owner/Op start date: Not reported
Owner/Op end date: Not reported

Handler Activities Summary:
U.S. importer of hazardous waste: No
Mixed waste (haz. and radioactive): No
Recycler of hazardous waste: No
Transporter of hazardous waste: No
Treater, storer or disposer of HW: No
Underground injection activity: No
On-site burner exemption: No
Furnace exemption: No
Used oil fuel burner: No
Used oil processor: No
User oil refiner: No
Used oil fuel marketer to burner: No
Used oil Specification marketer: No
Used oil transfer facility: No
Used oil transporter: No

Historical Generators:
Date form received by agency: 01/01/2006
Site name: CRISTALLO CLEANERS
Classification: Conditionally Exempt Small Quantity Generator

CRISTALLO CLEANERS (Continued) **1000387609**

Date form received by agency: 06/21/2003
Site name: CRISTALLO CLEANERS
Classification: Not a generator, verified

Date form received by agency: 07/14/1999
Site name: CRISTALLO CLEANERS
Classification: Small Quantity Generator

Date form received by agency: 10/01/1985
Site name: CRISTALLO CLEANERS
Classification: Large Quantity Generator

. Waste code: F002
. Waste name: THE FOLLOWING SPENT HALOGENATED SOLVENTS: TETRACHLOROETHYLENE, METHYLENE CHLORIDE, TRICHLOROETHYLENE, 1,1,1-TRICHLOROETHANE, CHLOROBENZENE, 1,1,2-TRICHLORO-1,2,2-TRIFLUOROETHANE, ORTHO-DICHLOROBENZENE, TRICHLOROFLUOROMETHANE, AND 1,1,2-TRICHLOROETHANE; ALL SPENT SOLVENT MIXTURES/BLENDS CONTAINING, BEFORE USE, A TOTAL OF TEN PERCENT OR MORE (BY VOLUME) OF ONE OR MORE OF THE ABOVE HALOGENATED SOLVENTS OR THOSE LISTED IN F001, F004, OR F005, AND STILL BOTTOMS FROM THE RECOVERY OF THESE SPENT SOLVENTS AND SPENT SOLVENT MIXTURES.

Violation Status: No violations found

US AIRS MINOR:
Envid: 1000387609
Region Code: 02
Programmatic ID: AIR NY0000002610300202
Facility Registry ID: 110002361541
D and B Number: Not reported
Primary SIC Code: 7216
NAICS Code: 812320
Default Air Classification Code: MIN
Facility Type of Ownership Code: POF
Air CMS Category Code: Not reported
HPV Status: Not reported

US AIRS MINOR:
Region Code: 02
Programmatic ID: AIR NY0000002610300202
Facility Registry ID: 110002361541
Air Operating Status Code: OPR
Default Air Classification Code: MIN
Air Program: MACT Standards (40 CFR Part 63)
Activity Date: 2000-04-11 00:00:00
Activity Status Date: Not reported
Activity Group: Compliance Monitoring
Activity Type: Inspection/Evaluation
Activity Status: Not reported

Region Code: 02
Programmatic ID: AIR NY0000002610300202
Facility Registry ID: 110002361541
Air Operating Status Code: OPR
Default Air Classification Code: MIN
Air Program: MACT Standards (40 CFR Part 63)
Activity Date: 2001-11-12 00:00:00

CRISTALLO CLEANERS (Continued) **1000387609**

Activity Status Date: Not reported
Activity Group: Compliance Monitoring
Activity Type: Inspection/Evaluation
Activity Status: Not reported

Region Code: 02
Programmatic ID: AIR NY0000002610300202
Facility Registry ID: 110002361541
Air Operating Status Code: OPR
Default Air Classification Code: MIN
Air Program: State Implementation Plan for National Primary and Secondary Ambient Air Quality Standards
Activity Date: 2000-04-11 00:00:00
Activity Status Date: Not reported
Activity Group: Compliance Monitoring
Activity Type: Inspection/Evaluation
Activity Status: Not reported

Region Code: 02
Programmatic ID: AIR NY0000002610300202
Facility Registry ID: 110002361541
Air Operating Status Code: OPR
Default Air Classification Code: MIN
Air Program: State Implementation Plan for National Primary and Secondary Ambient Air Quality Standards
Activity Date: 2001-11-12 00:00:00
Activity Status Date: Not reported
Activity Group: Compliance Monitoring
Activity Type: Inspection/Evaluation
Activity Status: Not reported

US AIRS MINOR:
Envid: 1000387609
Region Code: 02
Programmatic ID: AIR NY0000002610300202
Facility Registry ID: 110002361541
D and B Number: Not reported
Primary SIC Code: 7216
NAICS Code: 812320
Default Air Classification Code: MIN
Facility Type of Ownership Code: POF
Air CMS Category Code: Not reported
HPV Status: Not reported

US AIRS MINOR:
Region Code: 02
Programmatic ID: AIR NY0000002610300202
Facility Registry ID: 110002361541
Air Operating Status Code: OPR
Default Air Classification Code: MIN
Air Program: MACT Standards (40 CFR Part 63)
Activity Date: 2000-04-11 00:00:00
Activity Status Date: Not reported
Activity Group: Compliance Monitoring
Activity Type: Inspection/Evaluation
Activity Status: Not reported

Region Code: 02

CRISTALLO CLEANERS (Continued) **1000387609**

Programmatic ID: AIR NY0000002610300202
Facility Registry ID: 110002361541
Air Operating Status Code: OPR
Default Air Classification Code: MIN
Air Program: MACT Standards (40 CFR Part 63)
Activity Date: 2001-11-12 00:00:00
Activity Status Date: Not reported
Activity Group: Compliance Monitoring
Activity Type: Inspection/Evaluation
Activity Status: Not reported

Region Code: 02
Programmatic ID: AIR NY0000002610300202
Facility Registry ID: 110002361541
Air Operating Status Code: OPR
Default Air Classification Code: MIN
Air Program: State Implementation Plan for National Primary and Secondary Ambient Air Quality Standards
Activity Date: 2000-04-11 00:00:00
Activity Status Date: Not reported
Activity Group: Compliance Monitoring
Activity Type: Inspection/Evaluation
Activity Status: Not reported

Region Code: 02
Programmatic ID: AIR NY0000002610300202
Facility Registry ID: 110002361541
Air Operating Status Code: OPR
Default Air Classification Code: MIN
Air Program: State Implementation Plan for National Primary and Secondary Ambient Air Quality Standards
Activity Date: 2001-11-12 00:00:00
Activity Status Date: Not reported
Activity Group: Compliance Monitoring
Activity Type: Inspection/Evaluation
Activity Status: Not reported

NY MANIFEST:
Country: USA
EPA ID: NYD981137938
Facility Status: Not reported
Location Address 1: 64 4TH AVE
Code: BP
Location Address 2: Not reported
Total Tanks: Not reported
Location City: BROOKLYN
Location State: NY
Location Zip: 11217
Location Zip 4: Not reported

NY MANIFEST:
EPAID: NYD981137938
Mailing Name: CRISTALLO CLNRS
Mailing Contact: CRISTALLO DOMINICK
Mailing Address 1: 64 4TH AVENUE
Mailing Address 2: Not reported
Mailing City: BROOKLYN
Mailing State: NY

CRISTALLO CLEANERS (Continued) **1000387609**

Mailing Zip:	11217
Mailing Zip 4:	Not reported
Mailing Country:	USA
Mailing Phone:	7188556994

NY MANIFEST:

Document ID:	NYC7076024
Manifest Status:	Not reported
seq:	01
Year:	2003
Trans1 State ID:	NY20722JH
Trans2 State ID:	MO13
Generator Ship Date:	08/01/2003
Trans1 Recv Date:	08/01/2003
Trans2 Recv Date:	08/08/2003
TSD Site Recv Date:	08/11/2003
Part A Recv Date:	Not reported
Part B Recv Date:	Not reported
Generator EPA ID:	NYD981137938
Trans1 EPA ID:	TXR000050930
Trans2 EPA ID:	MOR000505347
TSDF ID 1:	OHD980587364
TSDF ID 2:	Not reported
Manifest Tracking Number:	Not reported
Import Indicator:	Not reported
Export Indicator:	Not reported
Discr Quantity Indicator:	Not reported
Discr Type Indicator:	Not reported
Discr Residue Indicator:	Not reported
Discr Partial Reject Indicator:	Not reported
Discr Full Reject Indicator:	Not reported
Manifest Ref Number:	Not reported
Alt Facility RCRA ID:	Not reported
Alt Facility Sign Date:	Not reported
MGMT Method Type Code:	Not reported
Waste Code:	F002 - HALO SOLV + STILL BOTTOMS FM REC OF SOLV
Waste Code:	Not reported
Waste Code:	Not reported
Waste Code:	Not reported
Waste Code:	Not reported
Waste Code:	Not reported
Quantity:	00195
Units:	P - Pounds
Number of Containers:	001
Container Type:	DF - Fiberboard or plastic drums (glass)
Handling Method:	B Incineration, heat recovery, burning.
Specific Gravity:	01.00

Click this hyperlink while viewing on your computer to access
-1 additional NY MANIFEST: record(s) in the EDR Site Report.

E25 **BALTIC RECYCLING CORP.** **NY RGA LF** **S114954670**
524-26 BALTIC STREET **N/A**
< 1/8 **BROOKLYN, NY**
1 ft.

Site 1 of 17 in cluster E

Relative: RGA LF:
Higher

2012	BALTIC RECYCLING CORP.	524-26 BALTIC STREET
2011	BALTIC RECYCLING CORP.	524-26 BALTIC STREET
2010	BALTIC RECYCLING CORP.	524-26 BALTIC STREET
2009	BALTIC RECYCLING CORP.	524-26 BALTIC STREET
2008	BALTIC RECYCLING CORP.	524-26 BALTIC STREET
2007	BALTIC RECYCLING CORP.	524-26 BALTIC STREET
2006	BALTIC RECYCLING CORP.	524-26 BALTIC STREET
2005	BALTIC RECYCLING CORP.	524-26 BALTIC STREET
2004	BALTIC RECYCLING CORP.	524-26 BALTIC STREET

Actual:
17 ft.

E26 **NYCDEP** **NY MANIFEST** **1009235614**
524 BALTIC ST **N/A**
< 1/8 **BROOKLYN, NY 11231**
1 ft.

Site 2 of 17 in cluster E

Relative: NY MANIFEST:
Higher

Country:	USA
EPA ID:	NYP003660834
Facility Status:	Not reported
Location Address 1:	524 BALTIC ST
Code:	BP
Location Address 2:	Not reported
Total Tanks:	Not reported
Location City:	BROOKLYN
Location State:	NY
Location Zip:	11231
Location Zip 4:	Not reported

Actual:
17 ft.

NY MANIFEST:

EPAID:	NYP003660834
Mailing Name:	NYCDEP
Mailing Contact:	STANLEY BALDWIN
Mailing Address 1:	524 BALTIC ST
Mailing Address 2:	Not reported
Mailing City:	BROOKLYN
Mailing State:	NY
Mailing Zip:	11231
Mailing Zip 4:	Not reported
Mailing Country:	USA
Mailing Phone:	7182743339

NY MANIFEST:

Document ID:	NYG1011078
Manifest Status:	Not reported
seq:	01
Year:	1999
Trans1 State ID:	NYPD1010
Trans2 State ID:	Not reported
Generator Ship Date:	06/22/1999
Trans1 Recv Date:	06/22/1999
Trans2 Recv Date:	Not reported
TSD Site Recv Date:	06/22/1999
Part A Recv Date:	Not reported

NYCDEP (Continued) **1009235614**

Part B Recv Date:	Not reported
Generator EPA ID:	NYP003660834
Trans1 EPA ID:	NYD077444263
Trans2 EPA ID:	Not reported
TSDF ID 1:	NYD077444263
TSDF ID 2:	Not reported
Manifest Tracking Number:	Not reported
Import Indicator:	Not reported
Export Indicator:	Not reported
Discr Quantity Indicator:	Not reported
Discr Type Indicator:	Not reported
Discr Residue Indicator:	Not reported
Discr Partial Reject Indicator:	Not reported
Discr Full Reject Indicator:	Not reported
Manifest Ref Number:	Not reported
Alt Facility RCRA ID:	Not reported
Alt Facility Sign Date:	Not reported
MGMT Method Type Code:	Not reported
Waste Code:	D001 - NON-LISTED IGNITABLE WASTES
Waste Code:	Not reported
Waste Code:	Not reported
Waste Code:	Not reported
Waste Code:	Not reported
Waste Code:	Not reported
Quantity:	00165
Units:	G - Gallons (liquids only)* (8.3 pounds)
Number of Containers:	003
Container Type:	DM - Metal drums, barrels
Handling Method:	B Incineration, heat recovery, burning.
Specific Gravity:	01.00

Click this hyperlink while viewing on your computer to access
-1 additional NY MANIFEST: record(s) in the EDR Site Report.

F27 **BETWEEN 3RD AND NEVINS** **NY Spills** **S113406100**
260 BUTLER ST **N/A**
< 1/8 **BROOKLYN, NY**
1 ft.

Site 1 of 9 in cluster F

Relative: SPILLS:
Higher

Actual: Spill Number/Closed Date:	1216855 / 2013-04-01
15 ft. Facility ID:	1216855
Facility Type:	ER
DER Facility ID:	435553
Site ID:	480261
DEC Region:	2
Spill Cause:	Unknown
Spill Class:	C3
SWIS:	2401
Spill Date:	2013-03-30
Investigator:	SFRAHMAN
Referred To:	Not reported
Reported to Dept:	2013-03-30
CID:	Not reported
Water Affected:	Not reported
Spill Source:	Commercial Vehicle

BETWEEN 3RD AND NEVINS (Continued) **S113406100**

Spill Notifier:	Other
Cleanup Ceased:	Not reported
Cleanup Meets Std:	False
Last Inspection:	Not reported
Recommended Penalty:	False
UST Trust:	False
Remediation Phase:	0
Date Entered In Computer:	2013-03-30
Spill Record Last Update:	2013-04-01
Spiller Name:	Not reported
Spiller Company:	UNKNOWN
Spiller Address:	Not reported
Spiller Company:	999
Contact Name:	ANON TIP TO EPA REGION 2
DEC Memo:	"cross reference to 1216856"
Remarks:	"cleanup in progress (supposedly by driver) - spilled from truck onto road surface - possible to stormdrain -"

All Materials:

Site ID:	480261
Operable Unit ID:	1230052
Operable Unit:	01
Material ID:	2227895
Material Code:	0001A
Material Name:	#2 fuel oil
Case No.:	Not reported
Material FA:	Petroleum
Quantity:	Not reported
Units:	Not reported
Recovered:	Not reported
Oxygenate:	Not reported

G28 **GOWANUS PUMPING STA** **NY Spills** **S121986150**
201 DOUGLASS STREET **N/A**
< 1/8 **BROOKLYN, NY**
1 ft.

Site 1 of 38 in cluster G

Relative: **Lower**
Actual: **8 ft.**

SPILLS:

Spill Number/Closed Date:	8705728 / 1987-10-07
Facility ID:	8705728
Facility Type:	ER
DER Facility ID:	246987
Site ID:	121199
DEC Region:	2
Spill Cause:	Equipment Failure
Spill Class:	Not reported
SWIS:	2401
Spill Date:	1987-10-07
Investigator:	UNASSIGNED
Referred To:	Not reported
Reported to Dept:	1987-10-07
CID:	Not reported
Water Affected:	GOWANUS CANAL
Spill Source:	Institutional, Educational, Gov., Other
Spill Notifier:	Local Agency
Cleanup Ceased:	1987-10-07

GOWANUS PUMPING STA (Continued) **S121986150**

Cleanup Meets Std:	True
Last Inspection:	Not reported
Recommended Penalty:	False
UST Trust:	False
Remediation Phase:	0
Date Entered In Computer:	1987-10-13
Spill Record Last Update:	2002-02-15
Spiller Name:	Not reported
Spiller Company:	NYCDEP
Spiller Address:	Not reported
Spiller Company:	999
Contact Name:	Not reported
DEC Memo:	"Prior to Sept, 2004 data translation this spill Lead_DEC Field was "
Remarks:	"CONTRACTOR CAUSED PROBLEM, ELECTRICAL CONTROL BOARD SHORTED OUT AND CUT OUT ELECTRICAL SERVICE TO STATION, AND CAUSED IT TO SHUTDOWN."

All Materials:

Site ID:	121199
Operable Unit ID:	909557
Operable Unit:	01
Material ID:	468308
Material Code:	0062A
Material Name:	raw sewage
Case No.:	Not reported
Material FA:	Other
Quantity:	-1.00
Units:	L
Recovered:	.00
Oxygenate:	Not reported

G29 **NYCDEP** **NY Spills S106468634**
210 DOUGLAS ST **NY MANIFEST N/A**
< 1/8 **BROOKLYN, NY 11217**
1 ft.

Site 2 of 38 in cluster G

Relative: **Lower**
Actual: **6 ft.**

SPILLS:

Spill Number/Closed Date:	0401107 / 2004-05-03
Facility ID:	0401107
Facility Type:	ER
DER Facility ID:	89849
Site ID:	101394
DEC Region:	2
Spill Cause:	Unknown
Spill Class:	E6
SWIS:	2401
Spill Date:	2004-05-01
Investigator:	MXTIPPLE
Referred To:	Not reported
Reported to Dept:	2004-05-01
CID:	27
Water Affected:	GOWANUS CANAL
Spill Source:	Unknown
Spill Notifier:	Other
Cleanup Ceased:	Not reported
Cleanup Meets Std:	False
Last Inspection:	Not reported

NYCDEP (Continued) **S106468634**

Recommended Penalty:	False
UST Trust:	False
Remediation Phase:	0
Date Entered In Computer:	2004-05-01
Spill Record Last Update:	2004-05-03
Spiller Name:	Not reported
Spiller Company:	UNKNOWN
Spiller Address:	Not reported
Spiller Company:	999
Contact Name:	Not reported
DEC Memo:	"Prior to Sept, 2004 data translation this spill Lead_DEC Field was TIPPLE 5/3/04 tipple responded as requested by USCG. Tar balls floating up from mass on bottom of canal. DEP also responded as requested by USCG because it was near thier outfall. The petroleum on the bottom of the canal is an old problem that apparently had been disturbed, tarballs were floating up from the bottom resulting in a sheen. Barring the dredging of the canal, this will continue to be an occasional annoyance. "
Remarks:	"Caller reports unknown amount of what is believed to be oil in the Gowanus Canal. Caller believes it is coming from the Unknown Fuel Depot at 210 Douglas Street. Coast Guard is enroute to the scene. No cleanup company has been contacted as of yet. "

All Materials:

Site ID:	101394
Operable Unit ID:	885251
Operable Unit:	01
Material ID:	492332
Material Code:	0066A
Material Name:	unknown petroleum
Case No.:	Not reported
Material FA:	Petroleum
Quantity:	.00
Units:	L
Recovered:	.00
Oxygenate:	Not reported

NY MANIFEST:

Country:	USA
EPA ID:	NYP000884635
Facility Status:	Not reported
Location Address 1:	210 DOUGLAS ST
Code:	BP
Location Address 2:	Not reported
Total Tanks:	Not reported
Location City:	BROOKLYN
Location State:	NY
Location Zip:	11217
Location Zip 4:	3025

NY MANIFEST:

EPAID:	NYP000884635
Mailing Name:	NYCDEP
Mailing Contact:	N/S
Mailing Address 1:	40 WORTH ST-RM 1331
Mailing Address 2:	Not reported
Mailing City:	NEW YORK

NYCDEP (Continued) **S106468634**

Mailing State:	NY
Mailing Zip:	10013
Mailing Zip 4:	Not reported
Mailing Country:	USA
Mailing Phone:	2125664026

NY MANIFEST:

Document ID:	NYA7494957
Manifest Status:	K
seq:	Not reported
Year:	1989
Trans1 State ID:	NY11217NJ
Trans2 State ID:	Not reported
Generator Ship Date:	02/21/1989
Trans1 Recv Date:	02/21/1989
Trans2 Recv Date:	/ /
TSD Site Recv Date:	02/22/1989
Part A Recv Date:	06/13/1989
Part B Recv Date:	06/12/1989
Generator EPA ID:	NYP000884635
Trans1 EPA ID:	NJD986567279
Trans2 EPA ID:	Not reported
TSDF ID 1:	NJD991291105
TSDF ID 2:	Not reported
Manifest Tracking Number:	Not reported
Import Indicator:	Not reported
Export Indicator:	Not reported
Discr Quantity Indicator:	Not reported
Discr Type Indicator:	Not reported
Discr Residue Indicator:	Not reported
Discr Partial Reject Indicator:	Not reported
Discr Full Reject Indicator:	Not reported
Manifest Ref Number:	Not reported
Alt Facility RCRA ID:	Not reported
Alt Facility Sign Date:	Not reported
MGMT Method Type Code:	Not reported
Waste Code:	D002 - NON-LISTED CORROSIVE WASTES
Waste Code:	Not reported
Waste Code:	Not reported
Waste Code:	Not reported
Waste Code:	Not reported
Waste Code:	Not reported
Quantity:	04000
Units:	G - Gallons (liquids only)* (8.3 pounds)
Number of Containers:	001
Container Type:	TT - Cargo tank, tank trucks
Handling Method:	T Chemical, physical, or biological treatment.
Specific Gravity:	100

Click this hyperlink while viewing on your computer to access
-1 additional NY MANIFEST: record(s) in the EDR Site Report.

H30 **MANHOLE #2578** **NY Spills** **S107787481**
3 AVENUE & BUTLER STREET **N/A**
< 1/8 **BROOKLYN, NY**
1 ft.

Site 1 of 24 in cluster H

Relative: SPILLS:
Higher

Actual:
20 ft.

Spill Number/Closed Date:	0600728 / 2006-05-15
Facility ID:	0600728
Facility Type:	ER
DER Facility ID:	313026
Site ID:	362800
DEC Region:	2
Spill Cause:	Equipment Failure
Spill Class:	C4
SWIS:	2401
Spill Date:	2006-04-19
Investigator:	GDBREEN
Referred To:	Not reported
Reported to Dept:	2006-04-19
CID:	444
Water Affected:	Not reported
Spill Source:	Institutional, Educational, Gov., Other
Spill Notifier:	Responsible Party
Cleanup Ceased:	Not reported
Cleanup Meets Std:	False
Last Inspection:	Not reported
Recommended Penalty:	False
UST Trust:	False
Remediation Phase:	0
Date Entered In Computer:	2006-04-19
Spill Record Last Update:	2006-06-12
Spiller Name:	ERT DESK
Spiller Company:	CON EDISON MH #2578
Spiller Address:	3RD AVE/ BUTLER
Spiller Company:	999
Contact Name:	ERT DESK’
DEC Memo:	"05/15/06 - See e-docs for Con Ed report detailing cleanup and closure. 05/15/06 - See e-docs for Con Ed report detailing cleanup and closure. 163846. 4/19/06 1000HRS G.BYRNE #81264 O.S. U/G REPORTS WHILE DOING INSPECTION ON 1B51 FOUND APPROX 16 OZ’S OIL DIELECTRIC FLUID THAT LEAKED FROM H FITTING FROM RESERVOIR TANK IN MH-2578.IT APPEARS TO BE CONTAINED AT THIS TIME NO SEWERS OR WATERWAYS AFFECTED.NO FIRE OR SNOKE OR PRIVATE PROPERTY INVOLVED.O.S. G.BYRNE REPORTS SEES A POSSIBLE SEWER PIPE THAT IS CAPPED NOT AFFECTED BY OIL .PLACED D-FAULT TAG #06164.1 IN STRUCTURE . SAMPLE TAKEN FOR PCB ENVIR TAG#29576 PLACED.CLEANUP PENDING TEST RESULT.CHAIN CUSTODY #EE 07810, ACC#44189.G DONATONE "
Remarks:	"leaked from a reservoir tank: about 26 ounces and no to 5 questions: coned # 163846"

All Materials:

Site ID:	362800
Operable Unit ID:	1120879
Operable Unit:	01
Material ID:	2110360
Material Code:	0541A
Material Name:	dielectric fluid
Case No.:	Not reported
Material FA:	Petroleum

MANHOLE #2578 (Continued) **S107787481**

Quantity: .00
Units: G
Recovered: .00
Oxygenate: Not reported

E31 **BALTIC RECYCLING T.S.** **NY RGA LF** **S114954671**
524-26 BALTIC STRET **N/A**
< 1/8 **BROOKLYN, NY**
1 ft.

Site 3 of 17 in cluster E

Relative: RGA LF:
Higher

2000	BALTIC RECYCLING T.S.	524-26 BALTIC STRET
1998	BALTIC RECYCLING T.S.	524-26 BALTIC STRET
1997	BALTIC RECYCLING T.S.	524-26 BALTIC STRET

Actual:
17 ft.

I32 **259 BOND STREET** **NY UST** **U003712137**
259 BOND STREET **N/A**
< 1/8 **BROOKLYN, NY 112**
1 ft.

Site 1 of 17 in cluster I

Relative: UST:
Higher

Id/Status: 2-604303 / Unregulated/Closed
Program Type: PBS
Region: STATE
DEC Region: 2
Expiration Date: N/A
UTM X: 585510.42307
UTM Y: 4503863.93419
Site Type: Manufacturing (Other than Chemical)/Processing

Actual:
12 ft.

Affiliation Records:

Site Id: 26181
Affiliation Type: Facility Owner
Company Name: S.USDAN C/O MIDWOOD MANAGEMENT CORP
Contact Type: Not reported
Contact Name: Not reported
Address1: 60 EAST 42ND STREET, SUITE 1814
Address2: Not reported
City: NEW YORK
State: NY
Zip Code: 10165
Country Code: 001
Phone: (212) 682-9595
EMail: Not reported
Fax Number: Not reported
Modified By: TRANSLAT
Date Last Modified: 2004-03-04

Site Id: 26181
Affiliation Type: Mail Contact
Company Name: MIDWOOD MANAGEMENT CORP
Contact Type: Not reported
Contact Name: PAUL MANDEL
Address1: 60 EAST 42ND STREET, SUITE 1814
Address2: Not reported

259 BOND STREET (Continued) **U003712137**

City:	NEW YORK
State:	NY
Zip Code:	10165
Country Code:	001
Phone:	(212) 682-9595
EMail:	Not reported
Fax Number:	Not reported
Modified By:	TRANSLAT
Date Last Modified:	2004-03-04

Site Id:	26181
Affiliation Type:	Facility Operator
Company Name:	259 BOND STREET
Contact Type:	Not reported
Contact Name:	MIDWOOD MANAGEMENT
Address1:	Not reported
Address2:	Not reported
City:	Not reported
State:	NN
Zip Code:	Not reported
Country Code:	001
Phone:	(212) 682-9595
EMail:	Not reported
Fax Number:	Not reported
Modified By:	TRANSLAT
Date Last Modified:	2004-03-04

Site Id:	26181
Affiliation Type:	Emergency Contact
Company Name:	S.USDAN C/O MIDWOOD MANAGEMENT CORP
Contact Type:	Not reported
Contact Name:	PAUL MANDEL
Address1:	Not reported
Address2:	Not reported
City:	Not reported
State:	NN
Zip Code:	Not reported
Country Code:	001
Phone:	(212) 682-9595
EMail:	Not reported
Fax Number:	Not reported
Modified By:	TRANSLAT
Date Last Modified:	2004-03-04

Tank Info:

Tank Number:	001
Tank ID:	57327
Tank Status:	Closed - In Place
Material Name:	Closed - In Place
Capacity Gallons:	2500
Install Date:	Not reported
Date Tank Closed:	04/01/1999
Registered:	True
Tank Location:	Underground
Tank Type:	Steel/carbon steel
Material Code:	0001

259 BOND STREET (Continued) **U003712137**

Common Name of Substance: #2 Fuel Oil (On-Site Consumption)

Tightness Test Method: NN
Date Test: Not reported
Next Test Date: Not reported
Pipe Model: Not reported
Modified By: TRANSLAT
Last Modified: 04/14/2017

Equipment Records:

C02 - Pipe Location - Underground/On-ground
G00 - Tank Secondary Containment - None
A00 - Tank Internal Protection - None
D01 - Pipe Type - Steel/Carbon Steel/Iron
H00 - Tank Leak Detection - None
I00 - Overfill - None
J00 - Dispenser - None
B00 - Tank External Protection - None
F00 - Pipe External Protection - None

G33 **L.C.R. TRUCKING LLC** **NY UST** **U004224036**
241 DOUGLAS STREET **N/A**
< 1/8 **BROOKLYN, NY 11217**
1 ft.

Site 3 of 38 in cluster G

Relative: UST:
Lower
Actual: Id/Status: 2-612275 / Unregulated/Closed
1 ft. Program Type: PBS
Region: STATE
DEC Region: 2
Expiration Date: N/A
UTM X: 585720.65250
UTM Y: 4503839.19600
Site Type: Trucking/Transportation/Fleet Operation

Affiliation Records:

Site Id: 498587
Affiliation Type: Facility Owner
Company Name: L.C.R. TRUCKING LLC
Contact Type: AUTHORIZED REPRESENTATIVE
Contact Name: ANTHONY LARA
Address1: 241 DOUGLAS STREET
Address2: Not reported
City: BROOKLYN
State: NY
Zip Code: 11217
Country Code: 001
Phone: (718) 624-4842
EMail: Not reported
Fax Number: Not reported
Modified By: LXZIELIN
Date Last Modified: 2018-01-25

Site Id: 498587
Affiliation Type: Mail Contact
Company Name: PETROLEUM TANK CLEANERS
Contact Type: Not reported
Contact Name: BOB LAMIRATA

L.C.R. TRUCKING LLC (Continued) **U004224036**

Address1:	236 BUTLER STREET
Address2:	Not reported
City:	BROOKLYN
State:	NY
Zip Code:	11217
Country Code:	001
Phone:	(718) 624-2185
EMail:	PTCIAM@AOL.COM
Fax Number:	Not reported
Modified By:	NRLOMBAR
Date Last Modified:	2014-08-12

Site Id:	498587
Affiliation Type:	Facility Operator
Company Name:	L.C.R. TRUCKING LLC
Contact Type:	Not reported
Contact Name:	RAYMOND LARA
Address1:	Not reported
Address2:	Not reported
City:	Not reported
State:	NN
Zip Code:	Not reported
Country Code:	999
Phone:	(718) 624-4842
EMail:	Not reported
Fax Number:	Not reported
Modified By:	LXZIELIN
Date Last Modified:	2018-01-25

Site Id:	498587
Affiliation Type:	Emergency Contact
Company Name:	L.C.R. TRUCKING LLC
Contact Type:	Not reported
Contact Name:	RAYMOND LARA
Address1:	Not reported
Address2:	Not reported
City:	Not reported
State:	NN
Zip Code:	Not reported
Country Code:	999
Phone:	(718) 624-4842
EMail:	Not reported
Fax Number:	Not reported
Modified By:	LXZIELIN
Date Last Modified:	2018-01-25

Tank Info:

Tank Number:	001
Tank ID:	252732
Tank Status:	Closed - In Place
Material Name:	Closed - In Place
Capacity Gallons:	10000
Install Date:	03/01/1995
Date Tank Closed:	12/09/2015
Registered:	True
Tank Location:	Underground

L.C.R. TRUCKING LLC (Continued) **U004224036**

Tank Type: Steel/carbon steel
Tightness Test Method: -
Date Test: Not reported
Next Test Date: Not reported
Pipe Model: Not reported
Modified By: LXZIELIN
Last Modified: 01/25/2018

Equipment Records:

L00 - Piping Leak Detection - None
H00 - Tank Leak Detection - None
I00 - Overfill - None
E00 - Piping Secondary Containment - None
D00 - Pipe Type - No Piping
G00 - Tank Secondary Containment - None
J02 - Dispenser - Suction Dispenser
B00 - Tank External Protection - None
C00 - Pipe Location - No Piping
F00 - Pipe External Protection - None
K00 - Spill Prevention - None
A00 - Tank Internal Protection - None

Tank Number: 002
Tank ID: 252733
Tank Status: Closed - In Place
Material Name: Closed - In Place
Capacity Gallons: 5000
Install Date: 03/01/1995
Date Tank Closed: 12/09/2015
Registered: True
Tank Location: Underground
Tank Type: Steel/carbon steel
Tightness Test Method: -
Date Test: Not reported
Next Test Date: Not reported
Pipe Model: Not reported
Modified By: LXZIELIN
Last Modified: 01/25/2018

Equipment Records:

E00 - Piping Secondary Containment - None
H00 - Tank Leak Detection - None
I00 - Overfill - None
L00 - Piping Leak Detection - None
D00 - Pipe Type - No Piping
J02 - Dispenser - Suction Dispenser
G00 - Tank Secondary Containment - None
F00 - Pipe External Protection - None
B00 - Tank External Protection - None
C00 - Pipe Location - No Piping
K00 - Spill Prevention - None
A00 - Tank Internal Protection - None

E34 **BALTIC RECYCLING CORP-524 BLATIC ST** **FINDS** **1007807445**
524-26 BALTIC STREET **N/A**
< 1/8 **BROOKLYN, NY 11217**
1 ft.

Site 4 of 17 in cluster E

Relative: Higher

Actual: 17 ft.

FINDS:

Registry ID: 110019699799

Environmental Interest/Information System

FIS (New York - Facility Information System) is New York's Department of Environmental Conservation (DEC) information system for tracking environmental facility information found across the State.

Click this hyperlink while viewing on your computer to access additional FINDS: detail in the EDR Site Report.

G35 **NYC DEP BWT GOWANUS PS** **FINDS** **1016022688**
201 DOUGLASS ST **ECHO** **N/A**
< 1/8 **BROOKLYN, NY 11217**
1 ft.

Site 4 of 38 in cluster G

Relative: Lower

Actual: 8 ft.

FINDS:

Registry ID: 110046241303

Environmental Interest/Information System

RCRAInfo is a national information system that supports the Resource Conservation and Recovery Act (RCRA) program through the tracking of events and activities related to facilities that generate, transport, and treat, store, or dispose of hazardous waste. RCRAInfo allows RCRA program staff to track the notification, permit, compliance, and corrective action activities required under RCRA.

HAZARDOUS WASTE BIENNIAL REPORTER

Click this hyperlink while viewing on your computer to access additional FINDS: detail in the EDR Site Report.

ECHO:

Envid: 1016022688
Registry ID: 110046241303
DFR URL: http://echo.epa.gov/detailed-facility-report?fid=110046241303

J36 **CON EDISON** **FINDS 1018386652**
104 4TH AVE FRONT OF **ECHO N/A**
< 1/8 **BROOKLYN, NY 11215**
1 ft.

Site 1 of 18 in cluster J

Relative: Higher

FINDS:

Actual: 29 ft.

Registry ID: 110069655144

Environmental Interest/Information System
RCRAInfo is a national information system that supports the Resource Conservation and Recovery Act (RCRA) program through the tracking of events and activities related to facilities that generate, transport, and treat, store, or dispose of hazardous waste. RCRAInfo allows RCRA program staff to track the notification, permit, compliance, and corrective action activities required under RCRA.

Click this hyperlink while viewing on your computer to access additional FINDS: detail in the EDR Site Report.

ECHO:

Envid:	1018386652
Registry ID:	110069655144
DFR URL:	http://echo.epa.gov/detailed-facility-report?fid=110069655144

K37 **DOUGLAS & DEGRAW** **NY CBS S102639135**
NEVINS ST, DOUGLAS ST., 3 AVE **NY CBS AST N/A**
< 1/8 **BROOKLYN, NY 11215**
1 ft.

Site 1 of 23 in cluster K

Relative: Lower

CBS:

Actual: 7 ft.

CBS Number:	2-000136
Program Type:	CBS
Facility Status:	Inactive
Expiration Date:	Not reported
Dec Region:	2
UTMX:	585697.25819
UTMY:	4503775.80613

CBS AST:

CBS Number:	2-000136
ICS Number:	2-700512
PBS Number:	Not reported
MOSF Number:	Not reported
SPDES Number:	Not reported
Facility Status:	IN SERVICE
Facility Type:	F
Telephone:	(718) 625-3268
Facility Town:	NEW YORK CITY
Region:	STATE
Expiration Date:	12/08/1999
Total Capacity of All Active Tanks(gal):	500
Operator:	MIKE LETT
Emergency Contact:	BROOKLYN PARKS H.Q.
Emergency Phone:	(718) 965-8955
Owner Name:	N.Y.C. DEPT. OF PARKS & RECREATION

DOUGLAS & DEGRAW (Continued) **S102639135**

Owner Address:	95 PROSPECT PARK W.
Owner City,St,Zip:	BROOKLYN, NY 11215
Owner Telephone:	(718) 965-8900
Owner Type:	Local Government
Owner Sub Type:	Not reported
Mail Name:	N.Y.C. DEPT. PARKS & RECREATION
Mail Contact Addr:	95 PROSPECT PARK W.
Mail Contact Addr2:	Not reported
Mail Contact Contact:	BROOKLYN PARKS H.Q.
Mail Contact City,St,Zip:	BROOKLYN, NY 11215
Mail Phone:	(718) 965-8900

Tank Id:	001
CAS Number:	7782505
Federal ID:	Not reported
Tank Status:	In Service
Install Date:	06/85
Tank Closed:	Not reported
Capacity (Gal):	500
Chemical:	Chlorine
Tank Location:	Indoors, Belowground
Tank Type:	Fiberglass reinforced plastic [FRP]
Total Tanks:	1
Tank Secret:	False
Tank Secondary Containment:	Double-Walled Tank
Tank Error Status:	No Missing Data
Date Entered:	07/19/1989
Certified Date:	08/13/1997
Substance:	Single Hazardous Substance on DEC List
Internal Protection:	Other
External Protection:	None,Other
Pipe Location:	Underground
Pipe Type:	Double Walled Fiberglass
Pipe Internal:	Other
Pipe External:	09
Pipe Flag:	09
Leak Detection:	03
Overfill Protection:	15
Haz Percent:	15
Last Test:	Not reported
Due Date:	Not reported
SWIS Code:	6101
Lat/Long:	Not reported
Is Updated:	False
Renew Date:	09/29/93
Is It There:	False
Delinquent:	False
Date Expired:	12/08/91
Owner Mark:	1
Certificate Needs to be Printed:	False
Fiscal Amt for Registration Fee Correct:	True
Renewal Has Been Printed for Facility:	True
Pre-Printed Renewal App Last Printed:	09/06/2001

K38 **TM #247** **NY Spills** **S106469193**
DOUGLAS SY & NEVINS ST **N/A**
< 1/8 **BROOKLYN, NY**
1 ft.

Site 2 of 23 in cluster K

Relative: SPILLS:
Lower

Actual:
10 ft.

Spill Number/Closed Date:	0401831 / 2004-10-20
Facility ID:	0401831
Facility Type:	ER
DER Facility ID:	115840
Site ID:	134911
DEC Region:	2
Spill Cause:	Unknown
Spill Class:	C4
SWIS:	2401
Spill Date:	2004-05-19
Investigator:	SKARAKHA
Referred To:	Not reported
Reported to Dept:	2004-05-19
CID:	407
Water Affected:	Not reported
Spill Source:	Unknown
Spill Notifier:	Other
Cleanup Ceased:	Not reported
Cleanup Meets Std:	False
Last Inspection:	Not reported
Recommended Penalty:	False
UST Trust:	False
Remediation Phase:	0
Date Entered In Computer:	2004-05-19
Spill Record Last Update:	2004-10-20
Spiller Name:	ERT DESK
Spiller Company:	TM #247
Spiller Address:	DOUGLAS SY & NEVINS ST
Spiller Company:	001
Contact Name:	ERT DESK
DEC Memo:	"e2mis 153474 N. FRUSTACI #14757 OF EQUIPMENT GROUP REPORTS HE FOUND UNDIAPERABLE SHEEN (APPROX.) 1 OZ OF UNKNOWN OIL ON 300 GAL. WATER IN TM-247. SPILL APPEARS TO BE CONTAINED. NO SEWERS OR WATERWAYS APPEAR TO BE AFFECTED. NO FIRE OR SMOKE INVOLVED. UNABLE TO PRESSURE TEST TRANSFORMER BECAUSE THE WATERBURY FITTING IS UNDER WATER. ENV. STOP TAG # 30075 PLACED. SAMPLE TAKEN FROM SPILL. CHAIN OF CUSTODY FORM # CC14243. CLEANUP PENDING PCB RESULTS. PRESSURE-TEST WILL NEED TO BE DONE AFTER LIQUIDS REMOVED FROM STRUCTURE. TRANSFORMER INFORMATION FROM ECC WAREHOUSE: Serial ID: H400301, MFG Code: GE, Manufacture Date: 11/01/1974, Installation Date: 01/01/1981. Sample Date: 12/01/1986, PCB: 10 PPM, Lab Seq No. 702890. Lab Sequence Number: 04-03877-001: Aroclor 1260 < 1.0 ppm UPDATE 8-26-04 13:50HRS J. LIPORI (ENV OPS) REPORTS, DOUBLE WASHED STRUCTURE USING BIO GEN 760, NO SUMP FOUND AND TAG WAS REMOVED. UPDATE 8/26/04 1410 HRS PER FDR REP J. BYRNES, UNIT WAS REMOVED.... E.VESCE"
Remarks:	"Spill amount: 1 ounce Spill is contained in 300 gallons of water. Pending cleanup."

All Materials:

Site ID:	134911
Operable Unit ID:	883678
Operable Unit:	01
Material ID:	493025

TM #247 (Continued) **S106469193**

Material Code:	0066A
Material Name:	unknown petroleum
Case No.:	Not reported
Material FA:	Petroleum
Quantity:	.00
Units:	G
Recovered:	.00
Oxygenate:	Not reported

H39 **UNDERGROUND TANK** **NY LTANKS** **S109829733**
151-169 3RD AVE **N/A**
< 1/8 **BROOKLYN, NY**
1 ft.

Site 2 of 24 in cluster H

Relative: LTANKS:
Higher

Actual: Spill Number/Closed Date:	0902974 / 2009-08-18
21 ft. Facility ID:	0902974
Site ID:	415051
Spill Date:	2009-06-12
Spill Cause:	Tank Test Failure
Spill Source:	Gasoline Station or other PBS Facility
Spill Class:	C4
Cleanup Ceased:	Not reported
SWIS:	2401
Investigator:	JMKRIMGO
Referred To:	Not reported
Reported to Dept:	2009-06-12
CID:	Not reported
Water Affected:	Not reported
Spill Notifier:	Tank Tester
Last Inspection:	Not reported
Recommended Penalty:	False
Meets Standard:	False
UST Involvement:	False
Remediation Phase:	0
Date Entered In Computer:	2009-06-12
Spill Record Last Update:	2009-08-18
Spiller Name:	Not reported
Spiller Company:	MAXIMUM DISTRIBUTORS
Spiller Address:	Not reported
Spiller County:	999
Spiller Contact:	DENNIS WOOD
Spiller Phone:	(615) 372-6010
Spiller Extention:	Not reported
DEC Region:	2
DER Facility ID:	364188
DEC Memo:	"Telephone request to Dennis Wood of Titan Management - Asking for status update. Man way gasket needs to be replaced - Has this work been done? Was there any contamination? 8/4/2009 e-mail from Amanda Sisel at Titan Management (615.372.6006 office) 1006 Flagpole Ct, Suite 104, Brentwood, TN 37027 I wanted to let you know that I am working on getting the information you requested for the failed tank test at 169 Third Ave. Joe Macchia is on vacation until tomorrow and I am hoping to get the information from him and get this resolved upon his return to the office. 8/5/2009 TTF sent to: Mr. Dennis Wood Titan Management 1006 Flagpole Ct, Suite 104 Brentwood, TN 37027

UNDERGROUND TANK (Continued) **S109829733**

8/10/2009 e-mail from Amanda Sisel at Titan says: Manway gasket repaired - no contamination found - passed new tank test Copy of June 2009 passing tank test attached in eDocs"

Remarks: "1525 The caller advised dispatch there is no clean up necessary. A man way gasket needs to be replaced."

All Materials:

Site ID:	415051
Operable Unit ID:	1171412
Operable Unit:	01
Material ID:	2163214
Material Code:	0009
Material Name:	gasoline
Case No.:	Not reported
Material FA:	Petroleum
Quantity:	Not reported
Units:	Not reported
Recovered:	Not reported
Oxygenate:	Not reported

Spill Number/Closed Date:	1402248 / 2014-07-09
Facility ID:	1402248
Site ID:	495561
Spill Date:	2014-06-02
Spill Cause:	Tank Test Failure
Spill Source:	Gasoline Station or other PBS Facility
Spill Class:	C4
Cleanup Ceased:	Not reported
SWIS:	2401
Investigator:	RMPIPER
Referred To:	Not reported
Reported to Dept:	2014-06-02
CID:	Not reported
Water Affected:	Not reported
Spill Notifier:	Tank Tester
Last Inspection:	Not reported
Recommended Penalty:	False
Meets Standard:	False
UST Involvement:	False
Remediation Phase:	0
Date Entered In Computer:	2014-06-02
Spill Record Last Update:	2014-07-09
Spiller Name:	JOE MACCHIA
Spiller Company:	ASTI HOLDING CORP
Spiller Address:	151-169 3RD AVE
Spiller County:	999
Spiller Contact:	SHAWN SCKEAN
Spiller Phone:	(610) 278-7203
Spiller Extention:	Not reported
DEC Region:	2
DER Facility ID:	364188
DEC Memo:	"6/2/14 TJD Teleconfence with tank owner (Mr. Joseph Macchia) - he states tank has failed tighness test which vent piping is suspected cause. Original failing tighness test report was requested, Mr. Macchia states test report is not yet available. Cromco is scheduled to return to site on 6/3/14 to perform a helium isolation test. TTF letter has been prepared and sent via US Mail to correspondence

UNDERGROUND TANK (Continued) **S109829733**

address listed on PBS Facility Information Report. In addition leter has been e-mailed to Mr. Macchia at jmacchiamdi@aol.com. TTF letter could not be uploaded to DECDOCS as the file is not currently available. PM (Piper) has been provided an electronic copy of corespondence and will upload to DECDOCS when file location becomes available. Helium pinpoint service performed on failed Regular unleaded tank system. Through this pinpointing, crew Identified the leak source to be on the vent line back at vent stack. Alvin Petroleum was on site and made immediate repairs followed up by testing by Crornpco. System passed testing. Spill closed. Results and repair documentation in dec docs."

Remarks: "Reporting tank test failure."

All Materials:

Site ID:	495561
Operable Unit ID:	1245064
Operable Unit:	01
Material ID:	2245969
Material Code:	0009
Material Name:	gasoline
Case No.:	Not reported
Material FA:	Petroleum
Quantity:	Not reported
Units:	Not reported
Recovered:	Not reported
Oxygenate:	Not reported

E40 **CON EDISON - NEVINS STREET SUBSTATION** **FINDS 1011923489**
265 BUTLER ST **ECHO N/A**
< 1/8 **BROOKLYN, NY 11217**
1 ft.

Site 5 of 17 in cluster E

Relative: Higher

Actual: 16 ft.

FINDS:

Registry ID: 110037434318

Environmental Interest/Information System

RCRAInfo is a national information system that supports the Resource Conservation and Recovery Act (RCRA) program through the tracking of events and activities related to facilities that generate, transport, and treat, store, or dispose of hazardous waste. RCRAInfo allows RCRA program staff to track the notification, permit, compliance, and corrective action activities required under RCRA.

Click this hyperlink while viewing on your computer to access additional FINDS: detail in the EDR Site Report.

ECHO:

Envid:	1011923489
Registry ID:	110037434318
DFR URL:	http://echo.epa.gov/detailed-facility-report?fid=110037434318

L41 **SANITATION REPAIRS, INC.** **NY AST** **A100295943**
234 BUTLER STREET **N/A**
< 1/8 **BROOKLYN, NY 11217**
1 ft.

Site 1 of 15 in cluster L

Relative: AST:
Lower

Actual:
9 ft.

Region:	STATE
DEC Region:	2
Site Status:	Active
Facility Id:	2-609478
Program Type:	PBS
UTM X:	585660.16178
UTM Y:	4503928.11156
Expiration Date:	03/17/2024
Site Type:	Auto Service/Repair (No Gasoline Sales)

Affiliation Records:

Site Id:	55490
Affiliation Type:	Facility Owner
Company Name:	226 NEVINS ST. CORP.
Contact Type:	PRESIDENT
Contact Name:	SALVATORE TAGLIAVIA
Address1:	234 BUTLER STREET
Address2:	Not reported
City:	BROOKLYN
State:	NY
Zip Code:	11217
Country Code:	001
Phone:	(718) 855-6615
EMail:	Not reported
Fax Number:	Not reported
Modified By:	DMMOLOUG
Date Last Modified:	2014-02-19

Site Id:	55490
Affiliation Type:	Mail Contact
Company Name:	SANITATION REPAIRS, INC.
Contact Type:	Not reported
Contact Name:	SALVATORE TAGLIAVIA
Address1:	234 BUTLER STREET
Address2:	Not reported
City:	BROOKLYN
State:	NY
Zip Code:	11217
Country Code:	001
Phone:	(718) 855-6615
EMail:	SANITATIONREPAIR@AOL.COM
Fax Number:	Not reported
Modified By:	DMMOLOUG
Date Last Modified:	2014-02-19

Site Id:	55490
Affiliation Type:	Facility Operator
Company Name:	SANITATION REPAIRS, INC.
Contact Type:	Not reported
Contact Name:	SALVATORE TAGLIAVIA
Address1:	Not reported
Address2:	Not reported
City:	Not reported

SANITATION REPAIRS, INC. (Continued) **A100295943**

State:	NN
Zip Code:	Not reported
Country Code:	001
Phone:	(718) 855-6615
EMail:	Not reported
Fax Number:	Not reported
Modified By:	DAFRANCI
Date Last Modified:	2018-12-11

Site Id:	55490
Affiliation Type:	Emergency Contact
Company Name:	226 NEVINS ST. CORP.
Contact Type:	Not reported
Contact Name:	SALVATORE TAGLIAVIA
Address1:	Not reported
Address2:	Not reported
City:	Not reported
State:	NN
Zip Code:	Not reported
Country Code:	999
Phone:	(917) 689-4088
EMail:	Not reported
Fax Number:	Not reported
Modified By:	DAFRANCI
Date Last Modified:	2018-12-11

Tank Info:

Tank Number:	#1
Tank Id:	178260
Material Code:	0013
Common Name of Substance:	Lube Oil

Equipment Records:

	F00 - Pipe External Protection - None
	D01 - Pipe Type - Steel/Carbon Steel/Iron
	C01 - Pipe Location - Aboveground
	E01 - Piping Secondary Containment - Diking (AG only)
	I01 - Overfill - Float Vent Valve
	A00 - Tank Internal Protection - None
	H00 - Tank Leak Detection - None
	K01 - Spill Prevention - Catch Basin
	L09 - Piping Leak Detection - Exempt Suction Piping
	J02 - Dispenser - Suction Dispenser
	B05 - Tank External Protection - Jacketed
	G01 - Tank Secondary Containment - Diking (Aboveground)
Tank Location:	Aboveground - on saddles, legs, racks, etc.... Tank bottom is elevated above grade or tank pad, allowing visual inspection.
Tank Type:	Steel/Carbon Steel/Iron
Tank Status:	In Service
Pipe Model:	Not reported
Install Date:	02/01/2004
Capacity Gallons:	550
Tightness Test Method:	00
Date Test:	Not reported
Next Test Date:	Not reported

SANITATION REPAIRS, INC. (Continued) **A100295943**

Date Tank Closed: Not reported
Register: True
Modified By: DAFRANCI
Last Modified: 12/11/2018
Material Name: lube oil

Tank Number: #2
Tank Id: 178261
Material Code: 0022
Common Name of Substance: Waste Oil/Used Oil

Equipment Records:

B00 - Tank External Protection - None
C00 - Pipe Location - No Piping
F00 - Pipe External Protection - None
K00 - Spill Prevention - None
A00 - Tank Internal Protection - None
J00 - Dispenser - None
H00 - Tank Leak Detection - None
I00 - Overfill - None
E00 - Piping Secondary Containment - None
G00 - Tank Secondary Containment - None
L00 - Piping Leak Detection - None
D00 - Pipe Type - No Piping

Tank Location: Aboveground - contact with soil.... Tank bottom rests on soil, allowing no visual inspection.
Tank Type: Steel/Carbon Steel/Iron
Tank Status: In Service
Pipe Model: Not reported
Install Date: 02/01/2004
Capacity Gallons: 275
Tightness Test Method: 00
Date Test: Not reported
Next Test Date: Not reported
Date Tank Closed: Not reported
Register: True
Modified By: DAFRANCI
Last Modified: 12/11/2018
Material Name: waste oil/used oil

Tank Number: #3
Tank Id: 178262
Material Code: 0022
Common Name of Substance: Waste Oil/Used Oil

Equipment Records:

B00 - Tank External Protection - None
C00 - Pipe Location - No Piping
F00 - Pipe External Protection - None
A00 - Tank Internal Protection - None
J00 - Dispenser - None
K00 - Spill Prevention - None
H00 - Tank Leak Detection - None
I00 - Overfill - None

SANITATION REPAIRS, INC. (Continued) **A100295943**

E00 - Piping Secondary Containment - None
G00 - Tank Secondary Containment - None
L00 - Piping Leak Detection - None
D00 - Pipe Type - No Piping

Tank Location:	Aboveground - contact with soil.... Tank bottom rests on soil, allowing no visual inspection.
Tank Type:	Steel/Carbon Steel/Iron
Tank Status:	In Service
Pipe Model:	Not reported
Install Date:	02/01/2004
Capacity Gallons:	275
Tightness Test Method:	00
Date Test:	Not reported
Next Test Date:	Not reported
Date Tank Closed:	Not reported
Register:	True
Modified By:	DAFRANCI
Last Modified:	12/11/2018
Material Name:	waste oil/used oil

J42 **FINEST AUTO BODY** **US AIRS** **1007747792**
597 BALTIC ST **N/A**
< 1/8 **BROOKLYN, NY 11217**
1 ft.

Site 2 of 18 in cluster J

Relative: Higher
Actual: 29 ft.

US AIRS (AFS):

Envid:	1007747792
Region Code:	02
County Code:	NY047
Programmatic ID:	AIR NY0000002610300689
Facility Registry ID:	110019101764
D and B Number:	Not reported
Facility Site Name:	FINEST AUTO BODY
Primary SIC Code:	7532
NAICS Code:	811121
Default Air Classification Code:	SMI
Facility Type of Ownership Code:	POF
Air CMS Category Code:	Not reported
HPV Status:	Not reported

US AIRS (AFS):

Region Code:	02
Programmatic ID:	AIR NY0000002610300689
Facility Registry ID:	110019101764
Air Operating Status Code:	OPR
Default Air Classification Code:	SMI
Air Program:	State Implementation Plan for National Primary and Secondary Ambient Air Quality Standards
Activity Date:	2007-12-06 00:00:00
Activity Status Date:	Not reported
Activity Group:	Compliance Monitoring
Activity Type:	Inspection/Evaluation
Activity Status:	Not reported

J43 **FINEST AUTO BODY** **FINDS 1016056060**
597 BALTIC ST **ECHO N/A**
< 1/8 **BROOKLYN, NY 11217**
1 ft.

Site 3 of 18 in cluster J

Relative: Higher

FINDS:

Actual: 29 ft.

Registry ID: 110019101764

Environmental Interest/Information System

AFS (Aerometric Information Retrieval System (AIRS) Facility Subsystem) replaces the former Compliance Data System (CDS), the National Emission Data System (NEDS), and the Storage and Retrieval of Aerometric Data (SAROAD). AIRS is the national repository for information concerning airborne pollution in the United States. AFS is used to track emissions and compliance data from industrial plants. AFS data are utilized by states to prepare State Implementation Plans to comply with regulatory programs and by EPA as an input for the estimation of total national emissions. AFS is undergoing a major redesign to support facility operating permits required under Title V of the Clean Air Act.

AIR SYNTHETIC MINOR

FIS (New York - Facility Information System) is New York's Department of Environmental Conservation (DEC) information system for tracking environmental facility information found across the State.

Click this hyperlink while viewing on your computer to access additional FINDS: detail in the EDR Site Report.

ECHO:

Envid:	1016056060
Registry ID:	110019101764
DFR URL:	http://echo.epa.gov/detailed-facility-report?fid=110019101764

G44 **NYC DEP - GOWANUS FLUSHING TUNNEL** **NY AIRS S121488751**
201 DOUGLAS ST **N/A**
< 1/8 **BROOKLYN, NY**
1 ft.

Site 5 of 38 in cluster G

Relative: Lower

AIRS:

Actual: 8 ft.

Permit Type:	ASF
Permit Status:	Issued
Issue Date:	Not reported
Expiration Date:	Not reported
County Fips:	Not reported
DEC Id:	2610200128
Emission Unit Id:	Not reported
Process Id:	Not reported
Contaminant Name/cas:	Not reported
Epa Control Code:	Not reported
Contol Eff:	Not reported
Emissions:	Not reported
Unit:	Not reported
Auth Type Code:	2

NYC DEP - GOWANUS FLUSHING TUNNEL (Continued) **S121488751**

Latitude: Not reported
Longitude: Not reported

L45 **ULANO CORP** **FTTS** **1004571535**
255 BUTLER ST **HIST FTTS** **N/A**
< 1/8 **BROOKLYN, NY 11217**
1 ft.

Site 2 of 15 in cluster L

Relative: Lower
Actual: 11 ft.

FTTS INSP:
Inspection Number: 19950308007 1
Region: 02
Inspection Date: 03/08/95
Inspector: A.J. MULLIN, JB
Violation occurred: No
Investigation Type: EPCRA, Enforcement, SEE Conducted
Investigation Reason: Neutral Scheme, Region
Legislation Code: EPCRA
Facility Function: Manufacturer

HIST FTTS INSP:
Inspection Number: 19950308007 1
Region: 02
Inspection Date: Not reported
Inspector: A.J. MULLIN, JB
Violation occurred: No
Investigation Type: EPCRA, Enforcement, SEE Conducted
Investigation Reason: Neutral Scheme, Region
Legislation Code: EPCRA
Facility Function: Manufacturer

L46 **234 BUTLER STREET** **NY BROWNFIELDS** **S121102082**
234 BUTLER STREET **N/A**
< 1/8 **BROOKLYN, NY 11217**
1 ft.

Site 3 of 15 in cluster L

Relative: Lower
Actual: 9 ft.

BROWNFIELDS:
Program: BCP
Site Code: 550328
Acres: 1.19
HW Code: C224261
SWIS: 2401
Town: New York City
Record Added Date: 06/05/2017
Record Updated Date: 07/13/2017
Update By: GWCROSS
Site Description: Location The site is located at 234 Butler Street in the Gowanus neighborhood of Brooklyn, New York (Kings County) and is denoted on the New York City Tax Map as Block 411, Lot 24. Alternative addresses for the site include 226 Nevins Street and 228 240 Nevins Street. The site is located in an urban environment. Site Features The site occupies an area of about 52,000 square feet and consists of a two-story, brick and concrete masonry commercial building and

234 BUTLER STREET (Continued) **S121102082**

adjoining one-story warehouse building along Butler Street, a brick and concrete masonry maintenance building containing eight contiguous vehicle garages along Nevins Street, and an exterior, concrete-paved parking and storage lot for sanitation trucks. According to a 1956 USGS Brooklyn N.Y Quadrangle 7.5-minute Series Topographic Map, the site sits at an elevation of about 12 feet above mean sea level (msl). The topography of the site is generally flat, and the surrounding area slopes to the west towards the Gowanus Canal, which adjoins the site to the southwest. The site is located on the northeastern portion of the city block bound by Butler Street to the north; Nevins Street to the east; Block 418, Lot 1, followed by DeGraw Street to the south; and Block 411, Lot 14 and the Gowanus Canal, followed by Bond Street to the west. Current Zoning and Land Use According to the New York City Planning Commission Zoning Map 16c, the site is located within a M2-1 manufacturing district. M2 districts occupy the middle ground between light and heavy industrial areas. The district has a maximum floor area ratio (FAR) of 2.0. The Department of City Planning is in the process of rezoning the Gowanus neighborhood to allow for more residential development; therefore, a mixed-use commercial and residential project is anticipated to be built at the site. The project will be consistent with the goals of the City Council as embodied in the NYC zoning districts. The New York City Department of Finance classifies the site buildings as G-1 garage/gas station . The site has been owned by 226 Nevins Street Corp. since 1978. Past Use of the Site The following historical site usage may have led to site contamination: ? -City pipe yard (1904); ? -NYC water supply, gas and electricity department repair companies (1945 to 1949); ? -McNally Trucking Corp. (1969); ? -Truck and automotive maintenance Inc. (1976); ? -Sanitation Repairs (1976 to the present); ? -Truck parking and motor freight station (1977 to 1988); ? -Diesel Corp. (1985 to 1992); and ? -Truck parking and sanitation truck repair (1991 to 2007) Site Geology and Hydrogeology The site is located in a developed area of Brooklyn, New York that is generally covered with paved roads, walkways and buildings. The built environment is generally underlain by fill material used for construction and development since the mid-1800 s. The following description of the proposed brownfield site geology and hydrogeology is derived from the environmental reports referenced in the Environmental Assessment section below. The area surrounding the Gowanus Canal, including the proposed brownfield site, was originally part of the former Gowanus Creek and associated wetlands. In 1848, the State of New York authorized construction of the Gowanus Canal as well as the draining and filling of the wetlands of South Brooklyn. By 1869, the Gowanus Canal was completed with the current street configuration surrounding the canal. According to soil descriptions provided in previous environmental investigations (discussed in Attachment C), the subsurface strata at the proposed brownfield site consists of historic fill material characterized by fine to coarse sand with varying amounts of cobbles, gravel, coal ash, brick, wood, clinkers, glass and paper ranging from directly below the surface to depths of 8 to 20 feet. The fill layer is underlain by silt and sand with trace amounts of gravel. Weathered bedrock was encountered at about 151 feet below ground surface (bgs) and bedrock (Fordham Gneiss) was encountered at about 159 feet bgs. According to the Fulton Municipal Works Former Manufactured Gas Plant (MGP) remediation investigation, groundwater depths range from about 5.65 to 7.05 feet bgs. Groundwater elevation measurements recorded from

234 BUTLER STREET (Continued) **S121102082**

monitoring wells in the area indicate that the shallow groundwater, on the east side of the Canal, generally flows westward toward the Gowanus Canal at high and low tide levels. Groundwater in this area of New York City is not used as a potable water source. Potable water is provided to the site by the City of New York and is derived from surface impoundments in the Croton, Catskill, and Delaware watersheds.
Not reported

Env Problem: Information submitted with the BCP application regarding the environmental condition at the site are currently under review and will be revised as additional information becomes available.

Health Problem: Information submitted with the BCP application regarding the conditions at the site are currently under review and will be revised as additional information becomes available.

Dump: Not reported
Structure: Not reported
Lagoon: Not reported
Landfill: Not reported
Pond: Not reported
Disp Start: Not reported
Disp Term: Not reported
Lat/Long: Not reported
Dell: Not reported
Record Add: Not reported
Record Upd: Not reported
Updated By: Not reported
Own Op: Applicant/Requestor
Sub Type: P03
Owner Name: Salvatore Tagliavia
Owner Company: 226 Nevins Street Corp.
Owner Address: 234 Butler Street
Owner Addr2: Not reported
Owner City,St,Zip: Brooklyn, NY 11217
Owner Country: United States of America
Own Op: Owner
Sub Type: P03
Owner Name: Salvatore Tagliavia
Owner Company: 226 Nevins Street Corp.
Owner Address: 234 Butler Street
Owner Addr2: Not reported
Owner City,St,Zip: Brooklyn, NY 11217
Owner Country: United States of America
Own Op: Document Repository
Sub Type: NNN
Owner Name: Not reported
Owner Company: Brooklyn Public Library - Pacific Branch
Owner Address: 25 4th Avenue
Owner Addr2: Not reported
Owner City,St,Zip: Brooklyn, NY 11217
Owner Country: United States of America
Own Op: Document Repository
Sub Type: NNN
Owner Name: Gary Reilly
Owner Company: Brooklyn Community Board 6
Owner Address: 250 Baltic Street
Owner Addr2: Not reported
Owner City,St,Zip: Brooklyn, NY 11201
Owner Country: United States of America

234 BUTLER STREET (Continued) **S121102082**

HW Code:	Not reported
Waste Type:	Not reported
Waste Quantity:	Not reported
Waste Code:	Not reported
Crossref ID:	Not reported
Cross Ref Type Code:	Not reported
Cross Ref Type:	Not reported
Record Added Date:	Not reported
Record Updated:	Not reported
Updated By:	Not reported

E47 **CON EDISON - NEVINS STREET SUBSTATION** **RCRA-LQG 1011490456**
265 BUTLER ST **NJ MANIFEST NYR000157172**
< 1/8 **BROOKLYN, NY 11217** **NY MANIFEST**
1 ft.

Site 6 of 17 in cluster E

Relative: Higher
Actual: 16 ft.

RCRA-LQG:

Date form received by agency:	04/30/2008
Facility name:	CON EDISON - NEVINS STREET SUBSTATION
Facility address:	265 BUTLER ST BROOKLYN, NY 11217
EPA ID:	NYR000157172
Mailing address:	IRVING PLACE NEW YORK, NY 10003
Contact:	THOMAS TEELING
Contact address:	IRVING PLACE NEW YORK, NY 10003
Contact country:	US
Contact telephone:	212-460-3770
Contact email:	TEELINGT@CONED.COM
EPA Region:	02
Land type:	Private
Classification:	Large Quantity Generator
Description:	Handler: generates 1,000 kg or more of hazardous waste during any calendar month; or generates more than 1 kg of acutely hazardous waste during any calendar month; or generates more than 100 kg of any residue or contaminated soil, waste or other debris resulting from the cleanup of a spill, into or on any land or water, of acutely hazardous waste during any calendar month; or generates 1 kg or less of acutely hazardous waste during any calendar month, and accumulates more than 1 kg of acutely hazardous waste at any time; or generates 100 kg or less of any residue or contaminated soil, waste or other debris resulting from the cleanup of a spill, into or on any land or water, of acutely hazardous waste during any calendar month, and accumulates more than 100 kg of that material at any time

Owner/Operator Summary:

Owner/operator name:	CON EDISON
Owner/operator address:	IRVING PLACE NEW YORK, NY 10003
Owner/operator country:	US
Owner/operator telephone:	Not reported
Owner/operator email:	Not reported
Owner/operator fax:	Not reported
Owner/operator extension:	Not reported
Legal status:	Private

CON EDISON - NEVINS STREET SUBSTATION (Continued) **1011490456**

Owner/Operator Type: Owner
Owner/Op start date: 09/01/2007
Owner/Op end date: Not reported

Owner/operator name: CON EDISON
Owner/operator address: Not reported
NY 10003
Owner/operator country: Not reported
Owner/operator telephone: Not reported
Owner/operator email: Not reported
Owner/operator fax: Not reported
Owner/operator extension: Not reported
Legal status: Private
Owner/Operator Type: Operator
Owner/Op start date: 09/01/2007
Owner/Op end date: Not reported

Handler Activities Summary:
U.S. importer of hazardous waste: No
Mixed waste (haz. and radioactive): No
Recycler of hazardous waste: No
Transporter of hazardous waste: No
Treater, storer or disposer of HW: No
Underground injection activity: No
On-site burner exemption: No
Furnace exemption: No
Used oil fuel burner: No
Used oil processor: No
User oil refiner: No
Used oil fuel marketer to burner: No
Used oil Specification marketer: No
Used oil transfer facility: No
Used oil transporter: No

. Waste code: D002
. Waste name: A WASTE WHICH HAS A PH OF LESS THAN 2 OR GREATER THAN 12.5 IS CONSIDERED TO BE A CORROSIVE HAZARDOUS WASTE. SODIUM HYDROXIDE, A CAUSTIC SOLUTION WITH A HIGH PH, IS OFTEN USED BY INDUSTRIES TO CLEAN OR DEGREASE PARTS. HYDROCHLORIC ACID, A SOLUTION WITH A LOW PH, IS USED BY MANY INDUSTRIES TO CLEAN METAL PARTS PRIOR TO PAINTING. WHEN THESE CAUSTIC OR ACID SOLUTIONS BECOME CONTAMINATED AND MUST BE DISPOSED, THE WASTE WOULD BE A CORROSIVE HAZARDOUS WASTE.

. Waste code: D008
. Waste name: LEAD

. Waste code: D009
. Waste name: MERCURY

Historical Generators:
Date form received by agency: 04/29/2008
Site name: CON EDISON - NEVINS STREET SUBSTATION
Classification: Large Quantity Generator

Violation Status: No violations found

CON EDISON - NEVINS STREET SUBSTATION (Continued) **1011490456**

Evaluation Action Summary:
- Evaluation date: 06/17/2009
- Evaluation: COMPLIANCE EVALUATION INSPECTION ON-SITE
- Area of violation: Not reported
- Date achieved compliance: Not reported
- Evaluation lead agency: State

NJ MANIFEST:
- EPA Id: NYR000157172
- Mail Address: IRVING PLACE
- Mail City/State/Zip: NEW YORK, NY 10003
- Facility Phone: Not reported
- Emergency Phone: Not reported
- Contact: THOMAS TEELING
- Comments: Not reported
- SIC Code: Not reported
- County: NY047
- Municipal: Not reported
- Previous EPA Id: Not reported
- Gen Flag: Not reported
- Trans Flag: Not reported
- TSDF Flag: Not reported
- Name Change: Not reported
- Date Change: Not reported

Manifest:
- Manifest Number: 005194061JJK
- EPA ID: NYR000157172
- Date Shipped: 12/16/2008
- TSDF EPA ID: NJD991291105
- Transporter EPA ID: NJD054126164
- Transporter 2 EPA ID: Not reported
- Transporter 3 EPA ID: Not reported
- Transporter 4 EPA ID: Not reported
- Transporter 5 EPA ID: Not reported
- Transporter 6 EPA ID: Not reported
- Transporter 7 EPA ID: Not reported
- Transporter 8 EPA ID: Not reported
- Transporter 9 EPA ID: Not reported
- Transporter 10 EPA ID: Not reported
- Date Trans1 Transported Waste: 12/16/2008
- Date Trans2 Transported Waste: Not reported
- Date Trans3 Transported Waste: Not reported
- Date Trans4 Transported Waste: Not reported
- Date Trans5 Transported Waste: Not reported
- Date Trans6 Transported Waste: Not reported
- Date Trans7 Transported Waste: Not reported
- Date Trans8 Transported Waste: Not reported
- Date Trans9 Transported Waste: Not reported
- Date Trans10 Transported Waste: Not reported
- Date TSDF Received Waste: 12/16/2008
- TSDF EPA Facility Name: Not reported
- QTY Units: Not reported
- Transporter SEQ ID: Not reported
- Transporter-1 Date: Not reported
- Waste SEQ ID: Not reported
- Waste Type Code 2: Not reported
- Waste Type Code 3: Not reported

CON EDISON - NEVINS STREET SUBSTATION (Continued) **1011490456**

Waste Type Code 4:	Not reported
Waste Type Code 5:	Not reported
Waste Type Code 6:	Not reported
Date Accepted:	Not reported
Manifest Discrepancy Type:	Not reported
Data Entry Number:	Not reported
Was Load Rejected:	NEW YORK, NY 10003
Reason Load Was Rejected:	Not reported

Waste:

Manifest Year:	Not reported
Waste Code:	D002
Hand Code:	H141
Quantity:	100 P

NY MANIFEST:

Country:	USA
EPA ID:	NYR000157172
Facility Status:	Not reported
Location Address 1:	NEVINE ST S/S: 265 BUTLER ST
Code:	BP
Location Address 2:	Not reported
Total Tanks:	Not reported
Location City:	BROOKLYN
Location State:	NY
Location Zip:	11217
Location Zip 4:	Not reported

NY MANIFEST:

EPAID:	NYR000157172
Mailing Name:	CON EDISON - NEVINS STREET SUBSTATION
Mailing Contact:	BRIAN BELLOWS
Mailing Address 1:	1610 MATTHEWS AE
Mailing Address 2:	Not reported
Mailing City:	BRONX
Mailing State:	NY
Mailing Zip:	10462
Mailing Zip 4:	Not reported
Mailing Country:	USA
Mailing Phone:	9179396397

NY MANIFEST:

Document ID:	Not reported
Manifest Status:	Not reported
seq:	Not reported
Year:	2008
Trans1 State ID:	NJD054126164
Trans2 State ID:	Not reported
Generator Ship Date:	12/16/2008
Trans1 Recv Date:	12/16/2008
Trans2 Recv Date:	Not reported
TSD Site Recv Date:	12/16/2008
Part A Recv Date:	Not reported
Part B Recv Date:	Not reported

CON EDISON - NEVINS STREET SUBSTATION (Continued) **1011490456**

Generator EPA ID:	NYR000157172
Trans1 EPA ID:	Not reported
Trans2 EPA ID:	Not reported
TSDF ID 1:	NJD991291105
TSDF ID 2:	Not reported
Manifest Tracking Number:	005194061JJK
Import Indicator:	N
Export Indicator:	N
Discr Quantity Indicator:	N
Discr Type Indicator:	N
Discr Residue Indicator:	N
Discr Partial Reject Indicator:	N
Discr Full Reject Indicator:	N
Manifest Ref Number:	Not reported
Alt Facility RCRA ID:	Not reported
Alt Facility Sign Date:	Not reported
MGMT Method Type Code:	H141
Waste Code:	Not reported
Waste Code:	Not reported
Waste Code:	Not reported
Waste Code:	Not reported
Waste Code:	Not reported
Waste Code:	Not reported
Quantity:	100.0
Units:	P - Pounds
Number of Containers:	1.0
Container Type:	DF - Fiberboard or plastic drums (glass)
Handling Method:	T Chemical, physical, or biological treatment.
Specific Gravity:	1.0
Waste Code:	D002
Waste Code 1_2:	Not reported
Waste Code 1_3:	Not reported
Waste Code 1_4:	Not reported
Waste Code 1_5:	Not reported
Waste Code 1_6:	Not reported

Click this hyperlink while viewing on your computer to access
-1 additional NY MANIFEST: record(s) in the EDR Site Report.

G48 **GOWANUS PUMPING STATION DEP -DDC** **NY Spills** **S121987728**
201 DOUGLAS STREET **N/A**
< 1/8 **BROOKLYN, NY**
1 ft.

Site 6 of 38 in cluster G

Relative: SPILLS:
Lower

Spill Number/Closed Date:	9802729 / 2004-02-09
Facility ID:	9802729
Facility Type:	ER
DER Facility ID:	270858
Site ID:	267365
DEC Region:	2
Spill Cause:	Equipment Failure
Spill Class:	C4
SWIS:	2401
Spill Date:	1998-05-30
Investigator:	RWAUSTIN

Actual:
8 ft.

GOWANUS PUMPING STATION DEP -DDC (Continued) **S121987728**

Referred To:	Not reported
Reported to Dept:	1998-06-01
CID:	281
Water Affected:	BUTTERMILK CHANNEL
Spill Source:	Institutional, Educational, Gov., Other
Spill Notifier:	Responsible Party
Cleanup Ceased:	Not reported
Cleanup Meets Std:	False
Last Inspection:	Not reported
Recommended Penalty:	False
UST Trust:	False
Remediation Phase:	0
Date Entered In Computer:	1998-06-01
Spill Record Last Update:	2005-07-07
Spiller Name:	VASSILIOS ZOUMBOULIAS
Spiller Company:	CITY OF NEW YORK
Spiller Address:	96-05 HORACE HARDING EXP.
Spiller Company:	001
Contact Name:	VASSILIOS ZOUMBOULIAS
DEC Memo:	"Prior to Sept, 2004 data translation this spill Lead_DEC Field was AUSTIN 2/9/04 - AUSTIN - SEWAGE BYPASS FROM ALMOST 6 YEARS AGO - NOT A SPILL - CLOSED - ORIG. ASSIGNED TO ENGELHARDT - END"
Remarks:	"CALLER STATES THAT A NEW MAIN AT ABOVE LOCATION FAILED CAUSING ABOVE MATERIAL TO SPILL INTO THE ABOVE BODY OF WATER. SPILL WAS CONTAINED AT 8AM ON 5/30/98. ALTERNATE MAIN BEING USED. NOT REPORTED EARLIER DUE THE FACT THAT THE SPILL COULDNT BE CONFIRMED UNTIL TODAY."

All Materials:

Site ID:	267365
Operable Unit ID:	1060663
Operable Unit:	01
Material ID:	321049
Material Code:	0062A
Material Name:	raw sewage
Case No.:	Not reported
Material FA:	Other
Quantity:	270000.00
Units:	G
Recovered:	.00
Oxygenate:	Not reported

L49 **PETROLEUM TANK CLEANERS LTD.** **NY AST** **U003074578**
236 BUTLER STREET **N/A**
< 1/8 **BROOKLYN, NY 11217**
1 ft.

Site 4 of 15 in cluster L

Relative: AST:
Lower

Actual:
9 ft.

Region:	STATE
DEC Region:	2
Site Status:	Unregulated/Closed
Facility Id:	2-399760
Program Type:	PBS
UTM X:	585747.41244
UTM Y:	4503880.40745
Expiration Date:	N/A
Site Type:	Trucking/Transportation/Fleet Operation

PETROLEUM TANK CLEANERS LTD. (Continued) **U003074578**

Affiliation Records:

Site Id:	19050
Affiliation Type:	Facility Owner
Company Name:	236 BUTLER STREET CORP.
Contact Type:	Not reported
Contact Name:	Not reported
Address1:	236 BUTLER ST
Address2:	Not reported
City:	BROOKLYN
State:	NY
Zip Code:	11217
Country Code:	001
Phone:	(718) 624-4842
EMail:	Not reported
Fax Number:	Not reported
Modified By:	NRLOMBAR
Date Last Modified:	2013-06-17

Site Id:	19050
Affiliation Type:	Mail Contact
Company Name:	PETROLEUM TANK CLEANERS
Contact Type:	Not reported
Contact Name:	BOB LAMIRATA
Address1:	236 BUTLER STREET
Address2:	Not reported
City:	BROOKLYN
State:	NY
Zip Code:	11217
Country Code:	001
Phone:	(718) 624-2185
EMail:	PTCIAM@AOL.COM
Fax Number:	Not reported
Modified By:	NRLOMBAR
Date Last Modified:	2014-08-12

Site Id:	19050
Affiliation Type:	Facility Operator
Company Name:	PETROLEUM TANK CLEANERS LTD.
Contact Type:	Not reported
Contact Name:	ANTHONY P. LARA
Address1:	Not reported
Address2:	Not reported
City:	Not reported
State:	NN
Zip Code:	Not reported
Country Code:	001
Phone:	(718) 624-4842
EMail:	Not reported
Fax Number:	Not reported
Modified By:	NRLOMBAR
Date Last Modified:	2014-03-25

Site Id:	19050
Affiliation Type:	Emergency Contact
Company Name:	236 BUTLER STREET CORP.
Contact Type:	Not reported
Contact Name:	ANTHONY P. LARA

PETROLEUM TANK CLEANERS LTD. (Continued) **U003074578**

Address1:	Not reported
Address2:	Not reported
City:	Not reported
State:	NN
Zip Code:	Not reported
Country Code:	999
Phone:	(718) 624-4842
EMail:	Not reported
Fax Number:	Not reported
Modified By:	NRLOMBAR
Date Last Modified:	2012-07-16

Tank Info:

Tank Number:	005
Tank Id:	21665
Material Code:	9999
Common Name of Substance:	Other

Equipment Records:

J02 - Dispenser - Suction Dispenser
C03 - Pipe Location - Aboveground/Underground Combination
L00 - Piping Leak Detection - None
G01 - Tank Secondary Containment - Diking (Aboveground)
K00 - Spill Prevention - None
D01 - Pipe Type - Steel/Carbon Steel/Iron
A00 - Tank Internal Protection - None
B01 - Tank External Protection - Painted/Asphalt Coating
E00 - Piping Secondary Containment - None
H00 - Tank Leak Detection - None
I02 - Overfill - High Level Alarm
F00 - Pipe External Protection - None

Tank Location:	Aboveground - contact with impervious barrier... Tank bottom rests on impervious barrier, allowing visual indication of leaks.
Tank Type:	Steel/Carbon Steel/Iron
Tank Status:	Closed - Removed
Pipe Model:	Not reported
Install Date:	12/01/1985
Capacity Gallons:	7000
Tightness Test Method:	-
Date Test:	Not reported
Next Test Date:	Not reported
Date Tank Closed:	12/09/2015
Register:	True
Modified By:	LXZIELIN
Last Modified:	01/09/2018
Material Name:	other

Tank Number:	006
Tank Id:	244809
Material Code:	0001
Common Name of Substance:	#2 Fuel Oil (On-Site Consumption)

Equipment Records:

C02 - Pipe Location - Underground/On-ground

PETROLEUM TANK CLEANERS LTD. (Continued) **U003074578**

J02 - Dispenser - Suction Dispenser
E00 - Piping Secondary Containment - None
H00 - Tank Leak Detection - None
I02 - Overfill - High Level Alarm
A00 - Tank Internal Protection - None
D01 - Pipe Type - Steel/Carbon Steel/Iron
K00 - Spill Prevention - None
G01 - Tank Secondary Containment - Diking (Aboveground)
L00 - Piping Leak Detection - None
B00 - Tank External Protection - None
F00 - Pipe External Protection - None

Tank Location:	Aboveground - contact with impervious barrier... Tank bottom rests on impervious barrier, allowing visual indication of leaks.
Tank Type:	Steel/Carbon Steel/Iron
Tank Status:	Closed - Removed
Pipe Model:	Not reported
Install Date:	01/01/1975
Capacity Gallons:	1080
Tightness Test Method:	NN
Date Test:	Not reported
Next Test Date:	Not reported
Date Tank Closed:	05/10/2015
Register:	True
Modified By:	HDDUPIGN
Last Modified:	04/14/2017
Material Name:	#2 fuel oil (on-site consumption)
Tank Number:	007
Tank Id:	244810
Material Code:	0022
Common Name of Substance:	Waste Oil/Used Oil

Equipment Records:

D00 - Pipe Type - No Piping
G01 - Tank Secondary Containment - Diking (Aboveground)
H06 - Tank Leak Detection - Impervious Barrier/Concrete Pad (A/G)
L00 - Piping Leak Detection - None
J00 - Dispenser - None
E00 - Piping Secondary Containment - None
C00 - Pipe Location - No Piping
F00 - Pipe External Protection - None
A00 - Tank Internal Protection - None
B01 - Tank External Protection - Painted/Asphalt Coating
I01 - Overfill - Float Vent Valve
K00 - Spill Prevention - None

Tank Location:	Aboveground - on saddles, legs, racks, etc.... Tank bottom is elevated above grade or tank pad, allowing visual inspection.
Tank Type:	Steel/Carbon Steel/Iron
Tank Status:	Closed - Removed
Pipe Model:	Not reported
Install Date:	03/20/2006
Capacity Gallons:	275
Tightness Test Method:	NN
Date Test:	Not reported
Next Test Date:	Not reported
Date Tank Closed:	02/12/2015

PETROLEUM TANK CLEANERS LTD. (Continued) **U003074578**

Register:	True
Modified By:	HDDUPIGN
Last Modified:	04/14/2017
Material Name:	waste oil/used oil
Tank Number:	008
Tank Id:	244811
Material Code:	0001
Common Name of Substance:	#2 Fuel Oil (On-Site Consumption)

Equipment Records:

J02 - Dispenser - Suction Dispenser
K00 - Spill Prevention - None
A00 - Tank Internal Protection - None
B01 - Tank External Protection - Painted/Asphalt Coating
D01 - Pipe Type - Steel/Carbon Steel/Iron
L00 - Piping Leak Detection - None
G01 - Tank Secondary Containment - Diking (Aboveground)
H06 - Tank Leak Detection - Impervious Barrier/Concrete Pad (A/G)
E00 - Piping Secondary Containment - None
I04 - Overfill - Product Level Gauge (A/G)
C01 - Pipe Location - Aboveground
F00 - Pipe External Protection - None
I05 - Overfill - Vent Whistle

Tank Location:	Aboveground - contact with impervious barrier... Tank bottom rests on impervious barrier, allowing visual indication of leaks.
Tank Type:	Steel/Carbon Steel/Iron
Tank Status:	Closed - Removed
Pipe Model:	Not reported
Install Date:	04/13/2011
Capacity Gallons:	275
Tightness Test Method:	-
Date Test:	Not reported
Next Test Date:	Not reported
Date Tank Closed:	11/17/2017
Register:	True
Modified By:	LXZIELIN
Last Modified:	02/12/2018
Material Name:	#2 fuel oil (on-site consumption)
Tank Number:	009
Tank Id:	244812
Material Code:	0001
Common Name of Substance:	#2 Fuel Oil (On-Site Consumption)

Equipment Records:

A00 - Tank Internal Protection - None
B01 - Tank External Protection - Painted/Asphalt Coating
D01 - Pipe Type - Steel/Carbon Steel/Iron
K00 - Spill Prevention - None
J02 - Dispenser - Suction Dispenser
G01 - Tank Secondary Containment - Diking (Aboveground)
H06 - Tank Leak Detection - Impervious Barrier/Concrete Pad (A/G)
L00 - Piping Leak Detection - None

PETROLEUM TANK CLEANERS LTD. (Continued) **U003074578**

E00 - Piping Secondary Containment - None
C01 - Pipe Location - Aboveground
I04 - Overfill - Product Level Gauge (A/G)
I05 - Overfill - Vent Whistle
F00 - Pipe External Protection - None

Tank Location:	Aboveground - contact with impervious barrier... Tank bottom rests on impervious barrier, allowing visual indication of leaks.
Tank Type:	Steel/Carbon Steel/Iron
Tank Status:	Closed - Removed
Pipe Model:	Not reported
Install Date:	04/13/2011
Capacity Gallons:	275
Tightness Test Method:	-
Date Test:	Not reported
Next Test Date:	Not reported
Date Tank Closed:	11/17/2017
Register:	True
Modified By:	LXZIELIN
Last Modified:	02/12/2018
Material Name:	#2 fuel oil (on-site consumption)

G50 **247 BOND ST BUILDING** **FINDS** **1016394124**
247 BOND ST **N/A**
< 1/8 **BROOKLYN, NY 11217**
1 ft.

Site 7 of 38 in cluster G

Relative: Lower
Actual: 11 ft.

FINDS:

Registry ID: 110055279283

Environmental Interest/Information System
FIS (New York - Facility Information System) is New York's Department of Environmental Conservation (DEC) information system for tracking environmental facility information found across the State.

Click this hyperlink while viewing on your computer to access additional FINDS: detail in the EDR Site Report.

D51 **SPILL NUMBER 9813856** **NY Spills** **S104648585**
484 BALTIC ST **N/A**
< 1/8 **BROOKLYN, NY**
1 ft.

Site 3 of 6 in cluster D

Relative: Higher
Actual: 13 ft.

SPILLS:

Spill Number/Closed Date:	9813856 / 2003-03-03
Facility ID:	9813856
Facility Type:	ER
DER Facility ID:	167977
Site ID:	201933
DEC Region:	2
Spill Cause:	Unknown
Spill Class:	D4
SWIS:	2401

SPILL NUMBER 9813856 (Continued) **S104648585**

Spill Date:	1999-02-15
Investigator:	TOMASELLO
Referred To:	Not reported
Reported to Dept:	1999-02-15
CID:	252
Water Affected:	Not reported
Spill Source:	Commercial/Industrial
Spill Notifier:	Federal Government
Cleanup Ceased:	Not reported
Cleanup Meets Std:	False
Last Inspection:	Not reported
Recommended Penalty:	False
UST Trust:	False
Remediation Phase:	0
Date Entered In Computer:	1999-02-15
Spill Record Last Update:	2003-03-03
Spiller Name:	UNKNOWN
Spiller Company:	Unknown
Spiller Address:	UNKNOWN
Spiller Company:	999
Contact Name:	SHELDON SCRUGGS
DEC Memo:	""
Remarks:	"NO FURTHER INFORMATION AT THIS TIME"

All Materials:

Site ID:	201933
Operable Unit ID:	1074572
Operable Unit:	01
Material ID:	310565
Material Code:	0064A
Material Name:	unknown material
Case No.:	Not reported
Material FA:	Other
Quantity:	.00
Units:	G
Recovered:	.00
Oxygenate:	Not reported

J52 **CON EDISON** **RCRA NonGen / NLR** **1019909220**
104 4TH AVE FRONT OF **NYP004882342**
< 1/8 **BROOKLYN, NY 11215**
1 ft.

Site 4 of 18 in cluster J

Relative: **Higher**
Actual: **29 ft.**

RCRA NonGen / NLR:

Date form received by agency:	12/21/2015
Facility name:	CON EDISON
Facility address:	104 4TH AVE FRONT OF BROOKLYN, NY 11215
EPA ID:	NYP004882342
Mailing address:	IRVING PL 15TH FL NE NEW YORK, NY 10003
Contact:	THOMAS TEELING
Contact address:	Not reported Not reported
Contact country:	Not reported
Contact telephone:	212-460-3770

CON EDISON (Continued) **1019909220**

Contact email: Not reported
EPA Region: 02
Classification: Non-Generator
Description: Handler: Non-Generators do not presently generate hazardous waste

Handler Activities Summary:
U.S. importer of hazardous waste: No
Mixed waste (haz. and radioactive): No
Recycler of hazardous waste: No
Transporter of hazardous waste: No
Treater, storer or disposer of HW: No
Underground injection activity: No
On-site burner exemption: No
Furnace exemption: No
Used oil fuel burner: No
Used oil processor: No
User oil refiner: No
Used oil fuel marketer to burner: No
Used oil Specification marketer: No
Used oil transfer facility: No
Used oil transporter: No

Historical Generators:
Date form received by agency: 12/21/2015
Site name: CON EDISON
Classification: Large Quantity Generator

Violation Status: No violations found

G53 **AMTRONICS INC** **FINDS** **1007783297**
210 DOUGLASS STREET **N/A**
< 1/8 **BROOKLYN, NY 11217**
1 ft.

Site 8 of 38 in cluster G

Relative: Lower
Actual: 6 ft.

FINDS:

Registry ID: 110019457657

Environmental Interest/Information System
FIS (New York - Facility Information System) is New York's Department of Environmental Conservation (DEC) information system for tracking environmental facility information found across the State.

Click this hyperlink while viewing on your computer to access additional FINDS: detail in the EDR Site Report.

L54 **PETROLEUM TANK CLEANERS, LTD.** **FINDS** **1008961680**
236 BUTLER ST **ECHO** **N/A**
< 1/8 **BROOKLYN, NY 11217**
1 ft.

Site 5 of 15 in cluster L

Relative: Lower

Actual: 9 ft.

FINDS:

Registry ID: 110024039967

Environmental Interest/Information System

RCRAInfo is a national information system that supports the Resource Conservation and Recovery Act (RCRA) program through the tracking of events and activities related to facilities that generate, transport, and treat, store, or dispose of hazardous waste. RCRAInfo allows RCRA program staff to track the notification, permit, compliance, and corrective action activities required under RCRA.

ICIS (Integrated Compliance Information System) is the Integrated Compliance Information System and provides a database that, when complete, will contain integrated Enforcement and Compliance information across most of EPA's programs. The vision for ICIS is to replace EPA's independent databases that contain Enforcement data with a single repository for that information. Currently, ICIS contains all Federal Administrative and Judicial enforcement actions. This information is maintained in ICIS by EPA in the Regional offices and it Headquarters. A future release of ICIS will replace the Permit Compliance System (PCS) which supports the NPDES and will integrate that information with Federal actions already in the system. ICIS also has the capability to track other activities occurring in the Region that support Compliance and Enforcement programs. These include; Incident Tracking, Compliance Assistance, and Compliance Monitoring.

Click this hyperlink while viewing on your computer to access additional FINDS: detail in the EDR Site Report.

ECHO:

Envid:	1008961680
Registry ID:	110024039967
DFR URL:	http://echo.epa.gov/detailed-facility-report?fid=110024039967

D55 **ERNS** **99473982**
484 BALTIC STREET **N/A**
< 1/8 **BROOKLYN, NY**
1 ft.

Site 4 of 6 in cluster D

Relative: Higher

Actual: 13 ft.

Incident Commons:

NRC Report #:	473982
Description of Incident:	FLARE STACK/UNKNOWN VERY THICK BLACK SMOKE IS COMING OUT OF THEFACTORY AND HAS HAPPENED SEVERAL TIMES IN THE PAST
Type of Incident:	FIXED
Incident Cause:	UNKNOWN
Incident Date Time:	1999-02-08 08:00:00
Incident DTG:	DISCOVERED
Incident Location:	Not reported
Loaction Address:	484 BALTIC STREET
Location Street 1:	Not reported

(Continued) **99473982**

Location Street 2:	Not reported
Location Nearest City:	BROOKLYN
Location State:	NY
Location County:	KINGS(BROOKLYN)
Location Zip:	Not reported
Distance From City:	Not reported
Distance Units:	Not reported
Direction From City:	Not reported
Lat Deg:	Not reported
Lat Min:	Not reported
Lat Sec:	Not reported
Lat Quad:	Not reported
Long Deg:	Not reported
Long Min:	Not reported
Long Sec:	Not reported
Long Quad:	Not reported
Location Section:	Not reported
Location Township:	Not reported
Location range:	Not reported
Potential Range:	Not reported

Incidents:

NRC Report #:	473982
Aircraft Type:	UNKNOWN
Aircraft Model:	Not reported
Aircraft ID:	Not reported
Aircraft Fuel Capacity:	Not reported
Aircraft Fuel Capacity Units:	Not reported
Aircraft Fuel on Board:	Not reported
Aircraft Fuel on Board Units:	Not reported
Aircraft Spot Number:	Not reported
Aircraft Hanger:	Not reported
Aircraft Runway Number:	Not reported
Road Mile Marker:	Not reported
Building ID:	Not reported
Type of Fixed Object:	UNKNOWN
Power Generating Facility:	U
Generating Capacity:	Not reported
Type of Fuel:	Not reported
NPDES:	Not reported
NPDES Compliance:	U
Pipeline Type:	UNKNOWN
DOT Regulated:	U
Pipeline Above Ground:	ABOVE
Exposed Underwater:	U
Pipeline Covered:	U
Railroad Hotline:	N
Grade Crossing:	N
Location Subdivision:	Not reported
Railroad Milepost:	UNKNOWN
Type Vehicle Involved:	UNKNOWN
Crossing Device Type:	Not reported
Device Operational:	Y
DOT Crossing Number:	Not reported
Brake Failure:	N
Description of Tank:	Not reported
Tank Above Ground:	ABOVE
Transportable Container:	U

(Continued) **99473982**

Tank Regulated:	U
Tank Regulated By:	Not reported
Tank ID:	Not reported
Capacity of Tank:	Not reported
Capacity of Tank Units:	Not reported
Actual Amount:	Not reported
Actual Amount Units:	Not reported
Platform Rig Name:	Not reported
Platform Letter:	Not reported
Location Area ID:	Not reported
Location Block ID:	Not reported
OCSG Number:	Not reported
OCSP Number:	Not reported
State Lease Number:	Not reported
Pier Dock Number:	Not reported
Berth Slip Number:	Not reported
Continuous Release Type:	Not reported
Initial Continuous Release No:	Not reported
Continuous Release Permit:	Not reported
Allision:	N
Type of Structure:	Not reported
Structure Name:	Not reported
Structure Operational:	Y
Airbag Deployed:	Not reported
Date Tiem Normal Service:	Not reported
Service Disruption Time:	Not reported
Service Disruption Units:	Not reported
Transit Bus Flag:	Not reported
CR Begin Date:	Not reported
CR End Date:	Not reported
CR Change Date:	Not reported
FBI Contact:	Not reported
FBI Contact Date Time:	Not reported
Sub Part C Testing Req:	XXX
Conductor Testing:	Not reported
Engineer Testing:	Not reported
Trainman Testing:	Not reported
Yard Foreman Testing:	Not reported
RCL Operator Testing:	Not reported
Brakeman Testing:	Not reported
Train Dispatcher Testing:	Not reported
Signalman Testing:	Not reported
Other Employee Testing:	Not reported
Unknown Testing:	Not reported
Passenger Handling:	Not reported
Passenger Route:	XXX
Passenger Delay:	XXX

Incident Details:

NRC Report #:	473982
Fire Involved:	N
Fire Extinguished:	U
Any Evacuations:	N
Number Evacuated:	Not reported
Who Evacuated:	Not reported
Radius of Evacuation:	Not reported
Any Injuries:	U

(Continued) **99473982**

Number Injured:	Not reported
Number Hospitalized:	Not reported
Any Fatalities:	U
Number Fatalities:	Not reported
Any Damages:	N
Damage Amount:	Not reported
Air Corridor Closed:	N
Air Corridor Desc:	Not reported
Air Closure Time:	Not reported
Waterway Closed:	N
Waterway Desc:	Not reported
Waterway Closure Time:	Not reported
Road Closed:	N
Road Desc:	Not reported
Road Closure Time:	Not reported
Closure Direction:	Not reported
Major Artery:	N
Track Closed:	N
Track Desc:	Not reported
Track Closure Time:	Not reported
Media Interest:	Not reported
Medium Desc:	AIR
Additional Medium Info:	ATMOSPHERE
Body of Water:	Not reported
Tributary of:	Not reported
Release Secured:	U
Estimated Duration of Release:	Not reported
Release rate:	Not reported
Desc Remedial Action:	NONE
State Agency on Scene:	Not reported
State Agency Report Number:	Not reported
Other Agency Notified:	Not reported
Weather Conditions:	Not reported
Air Temperature:	Not reported
Wind Speed:	Not reported
Wind Direction:	Not reported
Water Supply Contaminated:	U
Sheen Size:	Not reported
Sheen Color:	Not reported
Direction of Sheen Travel:	Not reported
Sheen Odor Description:	Not reported
Wave Condition:	Not reported
Current Speed:	Not reported
Current Direction:	Not reported
Water Temperature:	Not reported
Track Close Dir:	Not reported
Empl Fatality:	Not reported
Pass Fatality:	Not reported
Community Impact:	N
Wind Speed Unit:	Not reported
Employee Injuries:	Not reported
Passenger Injuries:	Not reported
Occupant Fatality:	Not reported
Current Speed Unit:	Not reported
Road Closure Units:	Not reported
Track CLosure Units:	Not reported
Sheen Size Units:	Not reported

(Continued) **99473982**

Additional Info:	WX:CLEAR/WIND CONDITIONS UNKNOWN/40F
State Agency Notified:	Not reported
Federal Agency Notified:	Not reported
nearest River Mile Marker:	Not reported
Sheen Size Length:	Not reported
Sheen Size Length Units:	Not reported
Sheen Size Width:	Not reported
Sheen Size Width Units:	Not reported
Offshore:	N
Duration Unit:	Not reported
Release Rate Unit:	Not reported
Release Rate Rate:	Not reported
Passengers Transferred:	UNK

Calls:

NRC Report #:	473982
Site ID:	99473982
Date Time Received:	1999-02-15 11:17:00
Date Time Complete:	1999-02-15 11:26:20
Call Type:	INC
Responsible Company:	UNKNOWN
Responsible Org Type:	PRIVATE ENTERPRISE
Responsible City:	BROOKLYN
Responsible State:	NY
Responsible Zip:	Not reported
On Behalf:	Not reported
Source:	UNAVAILABLE

Material Involved:

NRC Report #:	473982
Chris Code:	UNK
Case Number:	Not reported
UN Number:	Not reported
Amount of Material:	0
Unit of Measure:	UNKNOWN AMOUNT
Name of Material:	UNKNOWN MATERIAL
If Reached Water:	YES
Amount in Water:	0
Unit of Measure Reach Water:	UNKNOWN AMOUNT

E56 **BETWEEN 3RD AND NEVINS** **NY Spills** **S107522458**
BUTLER STREET **N/A**
< 1/8 **BROOKLYN, NY**
1 ft.

Site 7 of 17 in cluster E

Relative:
Higher

Actual:
17 ft.

SPILLS:

Spill Number/Closed Date:	0512481 / 2006-01-27
Facility ID:	0512481
Facility Type:	ER
DER Facility ID:	308803
Site ID:	358803
DEC Region:	2
Spill Cause:	Equipment Failure
Spill Class:	C4
SWIS:	2401

BETWEEN 3RD AND NEVINS (Continued) **S107522458**

Spill Date:	2006-01-27
Investigator:	SMSANGES
Referred To:	Not reported
Reported to Dept:	2006-01-27
CID:	444
Water Affected:	Not reported
Spill Source:	Commercial Vehicle
Spill Notifier:	Other
Cleanup Ceased:	Not reported
Cleanup Meets Std:	False
Last Inspection:	Not reported
Recommended Penalty:	Not reported
UST Trust:	Not reported
Remediation Phase:	0
Date Entered In Computer:	2006-01-27
Spill Record Last Update:	2006-01-27
Spiller Name:	Not reported
Spiller Company:	STREET CLEANER
Spiller Address:	Not reported
Spiller Company:	001
Contact Name:	HECTOR RAZONO
DEC Memo:	""
Remarks:	"leaking from street cleaner, runs the entire legnth of block"

All Materials:

Site ID:	358803
Operable Unit ID:	1116030
Operable Unit:	01
Material ID:	2106148
Material Code:	0066A
Material Name:	unknown petroleum
Case No.:	Not reported
Material FA:	Petroleum
Quantity:	Not reported
Units:	G
Recovered:	.00
Oxygenate:	Not reported

M57 **WYCKOFF CONSOLIDATED -NYCHA** **NY LTANKS S102233327**
572 WARREN ST **NY Spills N/A**
< 1/8 **BROOKLYN, NY**
1 ft.

Site 1 of 4 in cluster M

Relative: Higher
Actual: 25 ft.

LTANKS:

Spill Number/Closed Date:	9105220 / 2005-03-08
Facility ID:	9105220
Site ID:	115495
Spill Date:	1991-08-14
Spill Cause:	Tank Test Failure
Spill Source:	Institutional, Educational, Gov., Other
Spill Class:	C3
Cleanup Ceased:	Not reported
SWIS:	2401
Investigator:	JAKOLLEE
Referred To:	Not reported
Reported to Dept:	1991-08-14

WYCKOFF CONSOLIDATED -NYCHA (Continued) **S102233327**

CID:	Not reported
Water Affected:	Not reported
Spill Notifier:	Tank Tester
Last Inspection:	Not reported
Recommended Penalty:	False
Meets Standard:	False
UST Involvement:	False
Remediation Phase:	0
Date Entered In Computer:	1991-10-09
Spill Record Last Update:	2005-03-08
Spiller Name:	Not reported
Spiller Company:	NYCHA
Spiller Address:	Not reported
Spiller County:	001
Spiller Contact:	Not reported
Spiller Phone:	Not reported
Spiller Extention:	Not reported
DEC Region:	2
DER Facility ID:	100643
DEC Memo:	"Closed to consolidate; refer to open spill number 9602519. - J. Kolleeny 3/8/05."
Remarks:	"GROSS LEAK"

All TTF:

Facility ID:	9105220
Spill Number:	9105220
Spill Tank Test:	1538899
Site ID:	115495
Tank Number:	001
Tank Size:	0
Material:	0001
EPA UST:	Not reported
UST:	Not reported
Cause:	Not reported
Source:	Not reported
Test Method:	00
Test Method 2:	Unknown
Leak Rate:	.00
Gross Fail:	Not reported
Modified By:	Spills
Last Modified Date:	Not reported

All Materials:

Site ID:	115495
Operable Unit ID:	959405
Operable Unit:	01
Material ID:	421029
Material Code:	0001A
Material Name:	#2 fuel oil
Case No.:	Not reported
Material FA:	Petroleum
Quantity:	-1.00
Units:	G
Recovered:	.00
Oxygenate:	Not reported

WYCKOFF CONSOLIDATED -NYCHA (Continued) **S102233327**

SPILLS:

Spill Number/Closed Date:	9602519 / 2015-06-03
Facility ID:	9602519
Facility Type:	ER
DER Facility ID:	100643
Site ID:	115496
DEC Region:	2
Spill Cause:	Unknown
Spill Class:	C3
SWIS:	2401
Spill Date:	1996-05-22
Investigator:	jkkann
Referred To:	Not reported
Reported to Dept:	1996-05-22
CID:	365
Water Affected:	Not reported
Spill Source:	Institutional, Educational, Gov., Other
Spill Notifier:	Other
Cleanup Ceased:	Not reported
Cleanup Meets Std:	False
Last Inspection:	Not reported
Recommended Penalty:	False
UST Trust:	False
Remediation Phase:	0
Date Entered In Computer:	1996-05-22
Spill Record Last Update:	2015-06-03
Spiller Name:	FRANK OCELLO
Spiller Company:	NYC HOUSING AUTHORITY
Spiller Address:	250 BROADWAY
Spiller Company:	001
Contact Name:	CALLER
DEC Memo:	"12/14/05: This spill transferred from J.Kolleeny to S.Kraszewski. 03/14/06: This spill reassigned to K.Tang. - SK 12/3/07: J.Kann - spill reassigned to J.Kann. Investigative Work Plan submitted on 11/5/07. 5/25/12: J.kann - spill priority assigned as P0 as a part of monthly reporting. 7/22/14: J.Kann - reviewed work plan. 3 permanent wells should be installed. Comments sent to NYCHA in an email today. 12/30/14: J.Kann - part of multi site stip. SIR due 3/14/15 6/3/15: J.Kann - The SIR was submitted on 4/3/15. The SIR was reviewed. 6 borings were advanced and 12 soil samples collected. Minor exceedences of PAHs in 2 locations but attributable to historic fill. 3 groundwater wells were installed and water samples collected and analyzed. Groundwater concentrations were all below TOGS 1.1.1. Site visit made today. Wells were gauged. Water only in wells. Spill closed. NFA. "
Remarks:	"removing a 10,000 gallon heating oil tank. under the tank there was some trapped water that had a petroleum sheen on it. less than 10 gallons are visible."

All Materials:

Site ID:	115496
Operable Unit ID:	1033968
Operable Unit:	01
Material ID:	352337
Material Code:	0001A
Material Name:	#2 fuel oil
Case No.:	Not reported

WYCKOFF CONSOLIDATED -NYCHA (Continued) **S102233327**

Material FA:	Petroleum
Quantity:	10.00
Units:	G
Recovered:	.00
Oxygenate:	Not reported

G58 **NYC DEP - GOWANUS FLUSHING TUNNEL** **ICIS 1016685044**
201 DOUGLAS ST **FINDS N/A**
< 1/8 **BROOKLYN, NY 11217** **ECHO**
1 ft.

Site 9 of 38 in cluster G

Relative: Lower

Actual: 8 ft.

ICIS:

Enforcement Action ID:	NY-R2201310108452
FRS ID:	110019839335
Action Name:	GOWANUS PUMPING STATION - UNPERMITTED
Facility Name:	NYC DEP - GOWANUS FLUSHING TUNNEL FACILITIES UPGRADE
Facility Address:	201 DOUGLAS ST BROOKLYN, NY 11217
Enforcement Action Type:	State Administrative Order of Consent
Facility County:	KINGS
Program System Acronym:	NPDES
Enforcement Action Forum Desc:	Administrative - Formal
EA Type Code:	STAOCO
Facility SIC Code:	1794
Federal Facility ID:	Not reported
Latitude in Decimal Degrees:	40.68146
Longitude in Decimal Degrees:	-73.98728
Permit Type Desc:	NPDES Individual Permit
Program System Acronym:	NY0276553
Facility NAICS Code:	Not reported
Tribal Land Code:	Not reported

FINDS:

Registry ID: 110019839335

Environmental Interest/Information System

US National Pollutant Discharge Elimination System (NPDES) module of the Compliance Information System (ICIS) tracks surface water permits issued under the Clean Water Act. Under NPDES, all facilities that discharge pollutants from any point source into waters of the United States are required to obtain a permit. The permit will likely contain limits on what can be discharged, impose monitoring and reporting requirements, and include other provisions to ensure that the discharge does not adversely affect water quality.

FIS (New York - Facility Information System) is New York's Department of Environmental Conservation (DEC) information system for tracking environmental facility information found across the State.

Click this hyperlink while viewing on your computer to access additional FINDS: detail in the EDR Site Report.

NYC DEP - GOWANUS FLUSHING TUNNEL (Continued) **1016685044**

ECHO:
Envid: 1016685044
Registry ID: 110019839335
DFR URL: http://echo.epa.gov/detailed-facility-report?fid=110019839335

G59 **NYC DEP GOWANUS PUMP STATION** **NY Spills** **S121982028**
201 DOUGLASS ST **N/A**
< 1/8 **BROOKLYN, NY**
1 ft.

Site 10 of 38 in cluster G

Relative: Lower
Actual: 8 ft.

SPILLS:
Spill Number/Closed Date: 1010514 / 2011-01-21
Facility ID: 1010514
Facility Type: ER
DER Facility ID: 399029
Site ID: 444123
DEC Region: 2
Spill Cause: Human Error
Spill Class: C4
SWIS: 2401
Spill Date: 2011-01-10
Investigator: smsanges
Referred To: Not reported
Reported to Dept: 2011-01-10
CID: Not reported
Water Affected: Not reported
Spill Source: Commercial/Industrial
Spill Notifier: Other
Cleanup Ceased: Not reported
Cleanup Meets Std: False
Last Inspection: Not reported
Recommended Penalty: False
UST Trust: False
Remediation Phase: 0
Date Entered In Computer: 2011-01-10
Spill Record Last Update: 2011-01-21
Spiller Name: Not reported
Spiller Company: NYC DEP
Spiller Address: Not reported
Spiller Company: 999
Contact Name: ELLEN METZGER
DEC Memo: ""
Remarks: "cleanup in progress - contractor doing drilling and the drill cuttings leaked out of the container"

All Materials:
Site ID: 444123
Operable Unit ID: 1194565
Operable Unit: 01
Material ID: 2190423
Material Code: 0066A
Material Name: unknown petroleum
Case No.: Not reported
Material FA: Petroleum
Quantity: Not reported
Units: Not reported
Recovered: Not reported

NYC DEP GOWANUS PUMP STATION (Continued) **S121982028**

Oxygenate: Not reported

J60 **LOT 36,TAXBLOCK 395** **NY E DESIGNATION** **S117676238**
92 4 AVENUE **N/A**
< 1/8 **BROOKLYN, NY 11217**
1 ft.

Site 5 of 18 in cluster J

Relative: Higher
Actual: 28 ft.

E DESIGNATION:

Tax Lot(s):	36
Tax Block:	395
Borough Code:	BK
E-No:	E-33
Effective Date:	10/10/1990
Satisfaction Date:	Not reported
Ceqr Number:	88-032K
Ulurp Number:	870955 ZMK
Zoning Map No:	16c
Description:	Window Wall Attenuation & Alternate Ventilation
Lot Remediation Date:	Not reported

H61 **TUROFF M & SONS INC** **EDR Hist Auto** **1020903129**
170 3RD AVE **N/A**
< 1/8 **BROOKLYN, NY 11215**
1 ft.

Site 3 of 24 in cluster H

Relative: Higher
Actual: 20 ft.

EDR Hist Auto

Year:	Name:	Type:
1973	PACE AUTOMOTIVE CENTER INC	Gasoline Service Stations
1974	PACE AUTOMOTIVE CENTER INC	Gasoline Service Stations
1975	PACE AUTOMOTIVE CENTER INC	Gasoline Service Stations
1976	PACE AUTOMOTIVE CENTER INC	Gasoline Service Stations
1977	PACE AUTOMOTIVE CENTER INC	Gasoline Service Stations
1978	TUROFF M & SONS INC	Gasoline Service Stations
1979	TUROFF M & SONS INC	Gasoline Service Stations

G62 **GOWANUS PUMPING STATION DEP -DDC** **NY Spills** **S121987105**
201 DOUGLAS STREET **N/A**
< 1/8 **BROOKLYN, NY**
1 ft.

Site 11 of 38 in cluster G

Relative: Lower
Actual: 8 ft.

SPILLS:

Spill Number/Closed Date:	9602000 / 2005-11-10
Facility ID:	9602000
Facility Type:	ER
DER Facility ID:	270858
Site ID:	86354
DEC Region:	2
Spill Cause:	Other
Spill Class:	B3

GOWANUS PUMPING STATION DEP -DDC (Continued) **S121987105**

SWIS:	2401
Spill Date:	1996-05-10
Investigator:	AIIslam
Referred To:	Not reported
Reported to Dept:	1996-05-10
CID:	351
Water Affected:	Not reported
Spill Source:	Commercial/Industrial
Spill Notifier:	Other
Cleanup Ceased:	Not reported
Cleanup Meets Std:	False
Last Inspection:	Not reported
Recommended Penalty:	False
UST Trust:	False
Remediation Phase:	0
Date Entered In Computer:	1996-05-10
Spill Record Last Update:	2005-12-14
Spiller Name:	Not reported
Spiller Company:	NYCDEP GOWANUS PUMP STA
Spiller Address:	201 DOUGLAS ST
Spiller Company:	001
Contact Name:	Not reported
DEC Memo:	"Prior to Sept, 2004 data translation this spill Lead_DEC Field was KOLLEENY PAH'S FOUND IN SOIL, MTBE FOUND IN GROUNDWATER. PAH'S MAY BE FILL RELATED, RATHER THAN PETROLEUM RELATED. SITE TRANSFERRED FROM KOLLEENY TO I. ISLAM. 11/10/05- Reviewed the GW monitoring report dated Sept. 28, 2005 submitted by Shaw Envtl. The site's only GW contamination remediation through natural attenuation was under semi-annual monitoring by GW samplings. Of the four monitoring wells, only one well was showing MTBE concentration ranging from 9ppb to 44ppb during the last four sampling events. During the latest sampling event in Sept/05, the MTBE level (9ppb)in that well was below TOGS guidance value. However, based on the historical data of the site and as per discussion in a meeting (11/9/05)with consultant & NYCDDC, it was decided to close the spill case and NFA letter is issued today. - II"
Remarks:	"caller received results of soil tests that were done at water pumping station which indicated contamination "

All Materials:

Site ID:	86354
Operable Unit ID:	1033569
Operable Unit:	01
Material ID:	351794
Material Code:	0008
Material Name:	diesel
Case No.:	Not reported
Material FA:	Petroleum
Quantity:	.00
Units:	G
Recovered:	.00
Oxygenate:	Not reported

I63 **BAYSIDE FUEL OIL CORP** **NY UST** **U004076025**
267 BOND STREET **N/A**
< 1/8 **BROOKLYN, NY 11231**
1 ft.

Site 2 of 17 in cluster I

Relative: **Higher**
Actual: **12 ft.**

UST:

Id/Status:	2-017574 / Unregulated/Closed
Program Type:	PBS
Region:	STATE
DEC Region:	2
Expiration Date:	N/A
UTM X:	585455.39147
UTM Y:	4503830.09242
Site Type:	Trucking/Transportation/Fleet Operation

Affiliation Records:

Site Id:	145
Affiliation Type:	Facility Owner
Company Name:	VICTOR ALLEGRETTI CREDIT SHELTER TRUST
Contact Type:	TRUSTEE
Contact Name:	SERGIO ALLEGRETTI
Address1:	105 STERLING COURT
Address2:	Not reported
City:	MUTTONTOWN
State:	NY
Zip Code:	11791
Country Code:	001
Phone:	(718) 372-9800
EMail:	Not reported
Fax Number:	Not reported
Modified By:	JAAVERSA
Date Last Modified:	2018-10-18

Site Id:	145
Affiliation Type:	Mail Contact
Company Name:	VICTOR ALLEGRETTI CREDIT SHELTER TRUST
Contact Type:	TRUSTEE
Contact Name:	SERGIO ALLEGRETTI
Address1:	105 STERLING COURT
Address2:	Not reported
City:	MUTTONTOWN
State:	NY
Zip Code:	11791
Country Code:	001
Phone:	(718) 372-9800
EMail:	Not reported
Fax Number:	Not reported
Modified By:	JAAVERSA
Date Last Modified:	2018-10-18

Site Id:	145
Affiliation Type:	Facility Operator
Company Name:	BAYSIDE FUEL OIL CORP
Contact Type:	Not reported
Contact Name:	N/A
Address1:	Not reported
Address2:	Not reported
City:	Not reported
State:	NN

BAYSIDE FUEL OIL CORP (Continued) **U004076025**

Zip Code:	Not reported
Country Code:	001
Phone:	Not reported
EMail:	Not reported
Fax Number:	Not reported
Modified By:	LXZIELIN
Date Last Modified:	2017-08-24

Site Id:	145
Affiliation Type:	Emergency Contact
Company Name:	VICTOR ALLEGRETTI CREDIT SHELTER TRUST
Contact Type:	Not reported
Contact Name:	N/A
Address1:	Not reported
Address2:	Not reported
City:	Not reported
State:	NN
Zip Code:	Not reported
Country Code:	999
Phone:	N/A
EMail:	Not reported
Fax Number:	Not reported
Modified By:	LXZIELIN
Date Last Modified:	2017-08-24

Tank Info:

Tank Number:	001
Tank ID:	27048
Tank Status:	Closed - Removed
Material Name:	Closed - Removed
Capacity Gallons:	550
Install Date:	12/01/1960
Date Tank Closed:	12/01/1998
Registered:	True
Tank Location:	Underground
Tank Type:	Steel/carbon steel
Material Code:	0008
Common Name of Substance:	Diesel

Tightness Test Method:	ZZ
Date Test:	10/01/1997
Next Test Date:	Not reported
Pipe Model:	Not reported
Modified By:	MSBAPTIS
Last Modified:	04/14/2017

Equipment Records:

H00 - Tank Leak Detection - None
I00 - Overfill - None
C03 - Pipe Location - Aboveground/Underground Combination
G00 - Tank Secondary Containment - None
J02 - Dispenser - Suction Dispenser
B00 - Tank External Protection - None
F00 - Pipe External Protection - None
A00 - Tank Internal Protection - None
D01 - Pipe Type - Steel/Carbon Steel/Iron

BAYSIDE FUEL OIL CORP (Continued) **U004076025**

Tank Number:	002
Tank ID:	27049
Tank Status:	Closed - Removed
Material Name:	Closed - Removed
Capacity Gallons:	550
Install Date:	12/01/1960
Date Tank Closed:	12/01/1998
Registered:	True
Tank Location:	Underground
Tank Type:	Steel/carbon steel
Material Code:	0008
Common Name of Substance:	Diesel
Tightness Test Method:	ZZ
Date Test:	10/01/1997
Next Test Date:	Not reported
Pipe Model:	Not reported
Modified By:	MSBAPTIS
Last Modified:	04/14/2017

Equipment Records:

H00 - Tank Leak Detection - None
I00 - Overfill - None
A00 - Tank Internal Protection - None
D01 - Pipe Type - Steel/Carbon Steel/Iron
C03 - Pipe Location - Aboveground/Underground Combination
G00 - Tank Secondary Containment - None
B00 - Tank External Protection - None
F00 - Pipe External Protection - None

Tank Number:	003
Tank ID:	27050
Tank Status:	Closed - Removed
Material Name:	Closed - Removed
Capacity Gallons:	550
Install Date:	12/01/1960
Date Tank Closed:	12/01/1998
Registered:	True
Tank Location:	Underground
Tank Type:	Steel/carbon steel
Material Code:	0008
Common Name of Substance:	Diesel
Tightness Test Method:	ZZ
Date Test:	10/01/1997
Next Test Date:	Not reported
Pipe Model:	Not reported
Modified By:	TRANSLAT
Last Modified:	04/14/2017

Equipment Records:

I00 - Overfill - None
H00 - Tank Leak Detection - None
J02 - Dispenser - Suction Dispenser
C03 - Pipe Location - Aboveground/Underground Combination
G00 - Tank Secondary Containment - None
B00 - Tank External Protection - None

BAYSIDE FUEL OIL CORP (Continued) **U004076025**

F00 - Pipe External Protection - None
D01 - Pipe Type - Steel/Carbon Steel/Iron
A00 - Tank Internal Protection - None

Tank Number: 004
Tank ID: 27051
Tank Status: Closed - Removed
Material Name: Closed - Removed
Capacity Gallons: 550
Install Date: 12/01/1960
Date Tank Closed: 12/01/1998
Registered: True
Tank Location: Underground
Tank Type: Steel/carbon steel
Material Code: 0008
Common Name of Substance: Diesel

Tightness Test Method: ZZ
Date Test: 10/01/1997
Next Test Date: Not reported
Pipe Model: Not reported
Modified By: TRANSLAT
Last Modified: 04/14/2017

Equipment Records:

H00 - Tank Leak Detection - None
I00 - Overfill - None
C03 - Pipe Location - Aboveground/Underground Combination
G00 - Tank Secondary Containment - None
J02 - Dispenser - Suction Dispenser
A00 - Tank Internal Protection - None
D01 - Pipe Type - Steel/Carbon Steel/Iron
B00 - Tank External Protection - None
F00 - Pipe External Protection - None

Tank Number: 005
Tank ID: 27052
Tank Status: Closed - Removed
Material Name: Closed - Removed
Capacity Gallons: 550
Install Date: 12/01/1960
Date Tank Closed: 12/01/1998
Registered: True
Tank Location: Underground
Tank Type: Steel/carbon steel
Material Code: 0008
Common Name of Substance: Diesel

Tightness Test Method: ZZ
Date Test: 10/01/1997
Next Test Date: Not reported
Pipe Model: Not reported
Modified By: TRANSLAT
Last Modified: 04/14/2017

Equipment Records:

BAYSIDE FUEL OIL CORP (Continued) **U004076025**

H00 - Tank Leak Detection - None
I00 - Overfill - None
A00 - Tank Internal Protection - None
D01 - Pipe Type - Steel/Carbon Steel/Iron
C03 - Pipe Location - Aboveground/Underground Combination
G00 - Tank Secondary Containment - None
J02 - Dispenser - Suction Dispenser
B00 - Tank External Protection - None
F00 - Pipe External Protection - None

Tank Number:	006
Tank ID:	27053
Tank Status:	Closed - Removed
Material Name:	Closed - Removed
Capacity Gallons:	550
Install Date:	12/01/1960
Date Tank Closed:	12/01/1998
Registered:	True
Tank Location:	Underground
Tank Type:	Steel/carbon steel
Material Code:	0008
Common Name of Substance:	Diesel
Tightness Test Method:	ZZ
Date Test:	10/01/1997
Next Test Date:	Not reported
Pipe Model:	Not reported
Modified By:	TRANSLAT
Last Modified:	04/14/2017

Equipment Records:

H00 - Tank Leak Detection - None
I00 - Overfill - None
A00 - Tank Internal Protection - None
D01 - Pipe Type - Steel/Carbon Steel/Iron
C03 - Pipe Location - Aboveground/Underground Combination
G00 - Tank Secondary Containment - None
J02 - Dispenser - Suction Dispenser
B00 - Tank External Protection - None
F00 - Pipe External Protection - None

Tank Number:	007
Tank ID:	27054
Tank Status:	Closed - Removed
Material Name:	Closed - Removed
Capacity Gallons:	550
Install Date:	12/01/1960
Date Tank Closed:	12/01/1998
Registered:	True
Tank Location:	Underground
Tank Type:	Steel/carbon steel
Material Code:	0008
Common Name of Substance:	Diesel
Tightness Test Method:	ZZ
Date Test:	10/01/1997

BAYSIDE FUEL OIL CORP (Continued) **U004076025**

Next Test Date: Not reported
Pipe Model: Not reported
Modified By: TRANSLAT
Last Modified: 04/14/2017

Equipment Records:

A00 - Tank Internal Protection - None
D01 - Pipe Type - Steel/Carbon Steel/Iron
H00 - Tank Leak Detection - None
I00 - Overfill - None
C03 - Pipe Location - Aboveground/Underground Combination
G00 - Tank Secondary Containment - None
J02 - Dispenser - Suction Dispenser
B00 - Tank External Protection - None
F00 - Pipe External Protection - None

Tank Number: 008
Tank ID: 27055
Tank Status: Closed - Removed
Material Name: Closed - Removed
Capacity Gallons: 550
Install Date: 12/01/1960
Date Tank Closed: 12/01/1998
Registered: True
Tank Location: Underground
Tank Type: Steel/carbon steel
Material Code: 0008
Common Name of Substance: Diesel

Tightness Test Method: ZZ
Date Test: 10/01/1997
Next Test Date: Not reported
Pipe Model: Not reported
Modified By: TRANSLAT
Last Modified: 04/14/2017

Equipment Records:

H00 - Tank Leak Detection - None
I00 - Overfill - None
A00 - Tank Internal Protection - None
D01 - Pipe Type - Steel/Carbon Steel/Iron
B00 - Tank External Protection - None
F00 - Pipe External Protection - None
C03 - Pipe Location - Aboveground/Underground Combination
G00 - Tank Secondary Containment - None
J02 - Dispenser - Suction Dispenser

Tank Number: 009
Tank ID: 27056
Tank Status: Closed - Removed
Material Name: Closed - Removed
Capacity Gallons: 550
Install Date: 12/01/1960
Date Tank Closed: 12/01/1998
Registered: True
Tank Location: Underground

BAYSIDE FUEL OIL CORP (Continued) **U004076025**

Tank Type: Steel/carbon steel
Material Code: 0008
Common Name of Substance: Diesel

Tightness Test Method: ZZ
Date Test: 10/01/1997
Next Test Date: Not reported
Pipe Model: Not reported
Modified By: TRANSLAT
Last Modified: 04/14/2017

Equipment Records:

C03 - Pipe Location - Aboveground/Underground Combination
G00 - Tank Secondary Containment - None
J02 - Dispenser - Suction Dispenser
B00 - Tank External Protection - None
F00 - Pipe External Protection - None
H00 - Tank Leak Detection - None
I00 - Overfill - None
A00 - Tank Internal Protection - None
D01 - Pipe Type - Steel/Carbon Steel/Iron

Tank Number: 010
Tank ID: 27057
Tank Status: Closed - Removed
Material Name: Closed - Removed
Capacity Gallons: 550
Install Date: 12/01/1960
Date Tank Closed: 12/01/1998
Registered: True
Tank Location: Underground
Tank Type: Steel/carbon steel
Material Code: 0008
Common Name of Substance: Diesel

Tightness Test Method: ZZ
Date Test: 10/01/1997
Next Test Date: Not reported
Pipe Model: Not reported
Modified By: TRANSLAT
Last Modified: 04/14/2017

Equipment Records:

H00 - Tank Leak Detection - None
I00 - Overfill - None
C03 - Pipe Location - Aboveground/Underground Combination
G00 - Tank Secondary Containment - None
J02 - Dispenser - Suction Dispenser
A00 - Tank Internal Protection - None
D01 - Pipe Type - Steel/Carbon Steel/Iron
B00 - Tank External Protection - None
F00 - Pipe External Protection - None

Tank Number: 011
Tank ID: 27058
Tank Status: Closed - Removed

BAYSIDE FUEL OIL CORP (Continued) **U004076025**

Material Name:	Closed - Removed
Capacity Gallons:	550
Install Date:	12/01/1960
Date Tank Closed:	12/01/1998
Registered:	True
Tank Location:	Underground
Tank Type:	Steel/carbon steel
Material Code:	0012
Common Name of Substance:	Kerosene [#1 Fuel Oil] (On-Site Consumption)
Tightness Test Method:	ZZ
Date Test:	10/01/1997
Next Test Date:	Not reported
Pipe Model:	Not reported
Modified By:	TRANSLAT
Last Modified:	04/14/2017

Equipment Records:

H00 - Tank Leak Detection - None
I00 - Overfill - None
A00 - Tank Internal Protection - None
D01 - Pipe Type - Steel/Carbon Steel/Iron
B00 - Tank External Protection - None
F00 - Pipe External Protection - None
C03 - Pipe Location - Aboveground/Underground Combination
G00 - Tank Secondary Containment - None
J02 - Dispenser - Suction Dispenser

Tank Number:	012
Tank ID:	27059
Tank Status:	Closed - Removed
Material Name:	Closed - Removed
Capacity Gallons:	550
Install Date:	12/01/1960
Date Tank Closed:	12/01/1998
Registered:	True
Tank Location:	Underground
Tank Type:	Steel/carbon steel
Material Code:	0012
Common Name of Substance:	Kerosene [#1 Fuel Oil] (On-Site Consumption)
Tightness Test Method:	ZZ
Date Test:	10/01/1997
Next Test Date:	Not reported
Pipe Model:	Not reported
Modified By:	TRANSLAT
Last Modified:	04/14/2017

Equipment Records:

H00 - Tank Leak Detection - None
I00 - Overfill - None
C03 - Pipe Location - Aboveground/Underground Combination
G00 - Tank Secondary Containment - None
J02 - Dispenser - Suction Dispenser
B00 - Tank External Protection - None
F00 - Pipe External Protection - None
A00 - Tank Internal Protection - None

BAYSIDE FUEL OIL CORP (Continued) **U004076025**

D01 - Pipe Type - Steel/Carbon Steel/Iron

Tank Number: 013
Tank ID: 27060
Tank Status: Closed - Removed
Material Name: Closed - Removed
Capacity Gallons: 550
Install Date: 12/01/1960
Date Tank Closed: 12/01/1998
Registered: True
Tank Location: Underground
Tank Type: Steel/carbon steel
Material Code: 0012
Common Name of Substance: Kerosene [#1 Fuel Oil] (On-Site Consumption)

Tightness Test Method: ZZ
Date Test: 10/01/1997
Next Test Date: Not reported
Pipe Model: Not reported
Modified By: TRANSLAT
Last Modified: 04/14/2017

Equipment Records:

C03 - Pipe Location - Aboveground/Underground Combination
G00 - Tank Secondary Containment - None
J02 - Dispenser - Suction Dispenser
H00 - Tank Leak Detection - None
I00 - Overfill - None
A00 - Tank Internal Protection - None
D01 - Pipe Type - Steel/Carbon Steel/Iron
B00 - Tank External Protection - None
F00 - Pipe External Protection - None

Tank Number: 017
Tank ID: 55722
Tank Status: Closed - Removed
Material Name: Closed - Removed
Capacity Gallons: 550
Install Date: 12/01/1960
Date Tank Closed: 12/01/1998
Registered: True
Tank Location: Underground
Tank Type: Steel/carbon steel
Material Code: 0012
Common Name of Substance: Kerosene [#1 Fuel Oil] (On-Site Consumption)

Tightness Test Method: NN
Date Test: Not reported
Next Test Date: Not reported
Pipe Model: Not reported
Modified By: TRANSLAT
Last Modified: 04/14/2017

Equipment Records:

H00 - Tank Leak Detection - None
I02 - Overfill - High Level Alarm

BAYSIDE FUEL OIL CORP (Continued) **U004076025**

C02 - Pipe Location - Underground/On-ground
G00 - Tank Secondary Containment - None
J01 - Dispenser - Pressurized Dispenser
B00 - Tank External Protection - None
F00 - Pipe External Protection - None
A00 - Tank Internal Protection - None
D01 - Pipe Type - Steel/Carbon Steel/Iron

Tank Number: 19
Tank ID: 271503
Tank Status: Closed - Removed
Material Name: Closed - Removed
Capacity Gallons: 1000
Install Date: 12/01/1960
Date Tank Closed: 01/20/2017
Registered: True
Tank Location: Underground
Tank Type: Steel/carbon steel
Tightness Test Method: -
Date Test: Not reported
Next Test Date: Not reported
Pipe Model: Not reported
Modified By: LXZIELIN
Last Modified: 08/24/2017

Equipment Records:

H00 - Tank Leak Detection - None
I00 - Overfill - None
E00 - Piping Secondary Containment - None
C02 - Pipe Location - Underground/On-ground
G00 - Tank Secondary Containment - None
B00 - Tank External Protection - None
F00 - Pipe External Protection - None
L00 - Piping Leak Detection - None
J00 - Dispenser - None
K00 - Spill Prevention - None
D01 - Pipe Type - Steel/Carbon Steel/Iron
A00 - Tank Internal Protection - None

Tank Number: 20
Tank ID: 271504
Tank Status: Closed - Removed
Material Name: Closed - Removed
Capacity Gallons: 150
Install Date: 12/01/1960
Date Tank Closed: 01/20/2017
Registered: True
Tank Location: Underground
Tank Type: Steel/carbon steel
Tightness Test Method: -
Date Test: Not reported
Next Test Date: Not reported
Pipe Model: Not reported
Modified By: LXZIELIN
Last Modified: 08/24/2017

BAYSIDE FUEL OIL CORP (Continued) **U004076025**

Equipment Records:

J00 - Dispenser - None
E00 - Piping Secondary Containment - None
H00 - Tank Leak Detection - None
I00 - Overfill - None
C02 - Pipe Location - Underground/On-ground
G00 - Tank Secondary Containment - None
B00 - Tank External Protection - None
F00 - Pipe External Protection - None
A00 - Tank Internal Protection - None
D01 - Pipe Type - Steel/Carbon Steel/Iron
K00 - Spill Prevention - None
L00 - Piping Leak Detection - None

I64 **BAYSIDE FUEL OIL DEPOT** **NY AST** **U003074649**
267 BOND STREET **NY Spills** **N/A**
< 1/8 **BROOKLYN, NY 11231**
1 ft.

Site 3 of 17 in cluster I

Relative: Higher
Actual: 12 ft.

AST:

Region:	STATE
DEC Region:	2
Site Status:	Unregulated/Closed
Facility Id:	2-017574
Program Type:	PBS
UTM X:	585455.39147
UTM Y:	4503830.09242
Expiration Date:	N/A
Site Type:	Trucking/Transportation/Fleet Operation

Affiliation Records:

Site Id:	145
Affiliation Type:	Facility Owner
Company Name:	VICTOR ALLEGRETTI CREDIT SHELTER TRUST
Contact Type:	TRUSTEE
Contact Name:	SERGIO ALLEGRETTI
Address1:	105 STERLING COURT
Address2:	Not reported
City:	MUTTONTOWN
State:	NY
Zip Code:	11791
Country Code:	001
Phone:	(718) 372-9800
EMail:	Not reported
Fax Number:	Not reported
Modified By:	JAAVERSA
Date Last Modified:	2018-10-18

Site Id:	145
Affiliation Type:	Mail Contact
Company Name:	VICTOR ALLEGRETTI CREDIT SHELTER TRUST
Contact Type:	TRUSTEE
Contact Name:	SERGIO ALLEGRETTI
Address1:	105 STERLING COURT
Address2:	Not reported
City:	MUTTONTOWN
State:	NY

BAYSIDE FUEL OIL DEPOT (Continued) **U003074649**

Zip Code:	11791
Country Code:	001
Phone:	(718) 372-9800
EMail:	Not reported
Fax Number:	Not reported
Modified By:	JAAVERSA
Date Last Modified:	2018-10-18

Site Id:	145
Affiliation Type:	Facility Operator
Company Name:	BAYSIDE FUEL OIL CORP
Contact Type:	Not reported
Contact Name:	N/A
Address1:	Not reported
Address2:	Not reported
City:	Not reported
State:	NN
Zip Code:	Not reported
Country Code:	001
Phone:	Not reported
EMail:	Not reported
Fax Number:	Not reported
Modified By:	LXZIELIN
Date Last Modified:	2017-08-24

Site Id:	145
Affiliation Type:	Emergency Contact
Company Name:	VICTOR ALLEGRETTI CREDIT SHELTER TRUST
Contact Type:	Not reported
Contact Name:	N/A
Address1:	Not reported
Address2:	Not reported
City:	Not reported
State:	NN
Zip Code:	Not reported
Country Code:	999
Phone:	N/A
EMail:	Not reported
Fax Number:	Not reported
Modified By:	LXZIELIN
Date Last Modified:	2017-08-24

Tank Info:

Tank Number:	014
Tank Id:	27061
Material Code:	0013
Common Name of Substance:	Lube Oil

Equipment Records:

H00 - Tank Leak Detection - None
A00 - Tank Internal Protection - None
D01 - Pipe Type - Steel/Carbon Steel/Iron
B00 - Tank External Protection - None
F00 - Pipe External Protection - None
C02 - Pipe Location - Underground/On-ground

BAYSIDE FUEL OIL DEPOT (Continued) **U003074649**

G00 - Tank Secondary Containment - None
I04 - Overfill - Product Level Gauge (A/G)

Tank Location:	Aboveground - contact with soil.... Tank bottom rests on soil, allowing no visual inspection.
Tank Type:	Steel/Carbon Steel/Iron
Tank Status:	Closed - Removed
Pipe Model:	Not reported
Install Date:	08/01/1985
Capacity Gallons:	275
Tightness Test Method:	-
Date Test:	Not reported
Next Test Date:	Not reported
Date Tank Closed:	06/07/2016
Register:	True
Modified By:	LXZIELIN
Last Modified:	08/24/2017
Material Name:	lube oil

Tank Number:	015
Tank Id:	27062
Material Code:	0013
Common Name of Substance:	Lube Oil

Equipment Records:

H00 - Tank Leak Detection - None
I00 - Overfill - None
L09 - Piping Leak Detection - Exempt Suction Piping
C02 - Pipe Location - Underground/On-ground
G00 - Tank Secondary Containment - None
J02 - Dispenser - Suction Dispenser
B00 - Tank External Protection - None
F00 - Pipe External Protection - None
A00 - Tank Internal Protection - None
D01 - Pipe Type - Steel/Carbon Steel/Iron

Tank Location:	Aboveground - contact with soil.... Tank bottom rests on soil, allowing no visual inspection.
Tank Type:	Steel/Carbon Steel/Iron
Tank Status:	Closed - Removed
Pipe Model:	Not reported
Install Date:	08/01/1985
Capacity Gallons:	275
Tightness Test Method:	-
Date Test:	Not reported
Next Test Date:	Not reported
Date Tank Closed:	06/07/2016
Register:	True
Modified By:	LXZIELIN
Last Modified:	08/24/2017
Material Name:	lube oil

Tank Number:	016
Tank Id:	53548
Material Code:	0022
Common Name of Substance:	Waste Oil/Used Oil

BAYSIDE FUEL OIL DEPOT (Continued) **U003074649**

Equipment Records:
C02 - Pipe Location - Underground/On-ground
G00 - Tank Secondary Containment - None
J02 - Dispenser - Suction Dispenser
B00 - Tank External Protection - None
F00 - Pipe External Protection - None
H00 - Tank Leak Detection - None
L09 - Piping Leak Detection - Exempt Suction Piping
I04 - Overfill - Product Level Gauge (A/G)
A00 - Tank Internal Protection - None
D01 - Pipe Type - Steel/Carbon Steel/Iron

Tank Location:	Aboveground - contact with soil.... Tank bottom rests on soil, allowing no visual inspection.
Tank Type:	Steel/Carbon Steel/Iron
Tank Status:	Closed - Removed
Pipe Model:	Not reported
Install Date:	08/01/1985
Capacity Gallons:	275
Tightness Test Method:	-
Date Test:	Not reported
Next Test Date:	Not reported
Date Tank Closed:	06/07/2016
Register:	True
Modified By:	LXZIELIN
Last Modified:	08/24/2017
Material Name:	waste oil/used oil
Tank Number:	18
Tank Id:	271502

Equipment Records:
G00 - Tank Secondary Containment - None
E00 - Piping Secondary Containment - None
H00 - Tank Leak Detection - None
I00 - Overfill - None
A00 - Tank Internal Protection - None
K00 - Spill Prevention - None
D00 - Pipe Type - No Piping
L00 - Piping Leak Detection - None
B00 - Tank External Protection - None
C00 - Pipe Location - No Piping
F00 - Pipe External Protection - None
J00 - Dispenser - None

Tank Location:	Aboveground - contact with soil.... Tank bottom rests on soil, allowing no visual inspection.
Tank Type:	Steel/Carbon Steel/Iron
Tank Status:	Closed - Removed
Pipe Model:	Not reported
Install Date:	12/01/1960
Capacity Gallons:	550
Tightness Test Method:	-
Date Test:	Not reported
Next Test Date:	Not reported
Date Tank Closed:	09/20/2016
Register:	True
Modified By:	LXZIELIN

BAYSIDE FUEL OIL DEPOT (Continued) **U003074649**

Last Modified: 08/24/2017
Material Name: waste oil/used oil

Tank Number: OBF1
Tank Id: 227746
Material Code: 0001
Common Name of Substance: #2 Fuel Oil (On-Site Consumption)

Equipment Records:
D00 - Pipe Type - No Piping
H00 - Tank Leak Detection - None
G00 - Tank Secondary Containment - None
C01 - Pipe Location - Aboveground
I04 - Overfill - Product Level Gauge (A/G)
B00 - Tank External Protection - None
F00 - Pipe External Protection - None
J01 - Dispenser - Pressurized Dispenser
A00 - Tank Internal Protection - None

Tank Location: Aboveground - on saddles, legs, racks, etc.... Tank bottom is elevated above grade or tank pad, allowing visual inspection.
Tank Type: Steel/Carbon Steel/Iron
Tank Status: Closed - Removed
Pipe Model: Not reported
Install Date: 01/01/1985
Capacity Gallons: 275
Tightness Test Method: -
Date Test: Not reported
Next Test Date: Not reported
Date Tank Closed: 06/07/2016
Register: True
Modified By: LXZIELIN
Last Modified: 08/24/2017
Material Name: #2 fuel oil (on-site consumption)

Tank Number: OBF2
Tank Id: 227747
Material Code: 0001
Common Name of Substance: #2 Fuel Oil (On-Site Consumption)

Equipment Records:
J01 - Dispenser - Pressurized Dispenser
D00 - Pipe Type - No Piping
H00 - Tank Leak Detection - None
I04 - Overfill - Product Level Gauge (A/G)
G00 - Tank Secondary Containment - None
A00 - Tank Internal Protection - None
B00 - Tank External Protection - None
F00 - Pipe External Protection - None
C01 - Pipe Location - Aboveground

Tank Location: Aboveground - on saddles, legs, racks, etc.... Tank bottom is elevated above grade or tank pad, allowing visual inspection.
Tank Type: Steel/Carbon Steel/Iron
Tank Status: Closed - Removed
Pipe Model: Not reported

BAYSIDE FUEL OIL DEPOT (Continued) **U003074649**

Install Date:	01/01/1985
Capacity Gallons:	275
Tightness Test Method:	-
Date Test:	Not reported
Next Test Date:	Not reported
Date Tank Closed:	06/07/2016
Register:	True
Modified By:	LXZIELIN
Last Modified:	08/24/2017
Material Name:	#2 fuel oil (on-site consumption)

SPILLS:

Spill Number/Closed Date:	0208144 / 2008-06-10
Facility ID:	0208144
Facility Type:	ER
DER Facility ID:	348280
Site ID:	140390
DEC Region:	2
Spill Cause:	Unknown
Spill Class:	C4
SWIS:	2401
Spill Date:	2002-11-05
Investigator:	LXZIELIN
Referred To:	Not reported
Reported to Dept:	2002-11-05
CID:	233
Water Affected:	Not reported
Spill Source:	Major Facility (MOSF) > 400,000 gal
Spill Notifier:	Other
Cleanup Ceased:	Not reported
Cleanup Meets Std:	False
Last Inspection:	Not reported
Recommended Penalty:	False
UST Trust:	False
Remediation Phase:	0
Date Entered In Computer:	2002-11-05
Spill Record Last Update:	2008-06-10
Spiller Name:	NICK
Spiller Company:	BAYSIDE FUEL OIL DEPOT
Spiller Address:	267 BOND ST
Spiller Company:	001
Contact Name:	Not reported
DEC Memo:	"06/10/08 - LZ This spill has been consolidated with spill # 9810785 since they are related to this same property occupied by Bayside Fuel Oil Depot Company. See information about Spill #9810785 in the cabinet files. Especially, a report by a Cleaner Environment, dated 3/2/99 brings detailed information about contaminated soil at 267/285 Bond Street. 267 Bond Street is the address of the office and 285 Bond Street is the address of the service garage on this same property belonging to Bayside Fuel Oil Depot Company. Both the spills refer to contaminated soil found outside those buildings; Spill # 9810785 refers to contaminated soil in connection to removed USTs; Spill # 0208144 is about contaminated soil found at undetermined location on the site 08/21/07 - Zielinski Spoke with Tom Gibbons; he said that the department would determine soon whether the site is accepted into the Brownfield Cleanup Program; he would copy me on the decision. 08-14-07 - Zielinski In his letter, dated August 7, 2007,

BAYSIDE FUEL OIL DEPOT (Continued) **U003074649**

(eDocs) Marcus Simons of AKRF asserts that the spill site has been accepted into Brownfield Cleanup Program, BCP # C224080. Tom Gibbons of DEC is the project manager. 07/05/07- Zielinski Spill #9810785 related to the the subject spill. See information about Spill #9810785 in the cabinet files. Especially, a report by a Cleaner Environment, dated 3/2/99 brings detaied information about contaminated soil at 267/285 Bond Street. 267 Bond Street is the address of the office and 285 Bond Street is the address of the service garage on this same property belonging to Bayside Fuel Oil Depot Company. Both the spills refer to contminated soil found outside those buildings; Spill #9810785 refers to contaminated soil in connection to removed USTs; Spill # 0208144 is about contaminated soil found at undetermined location on the site 05/25/07 - Zielinski Sent a letter to Vincent Allegretti,Bayside Fuel Oil Depot Corp.,1776 Shore Parkway Brooklyn, NY, requesting information about a cause of the release and summarizing the cleanup activities, observations, post-excavation sampling results (if necessary), and also including contaminated material disposal manifests or any other documentation (i.e. invoices, bills, etc.) of cleanup activities must be submitted to this office no later than one month from the date of this letter, Prior to Sept, 2004 data translation this spill Lead_DEC Field was DEMEO contaminated soil letter sent/od/mt 11/14/03 TJD Marcus Simons (AKRF) @ 646 459 3527 called today to inform DEC that AKRF has been retained by prospective purchaser to perform investigation in accordance with DEC directives. AKRF was given 30 additional days to submit an investigation work plan for this site. 3/28/05 - Austin - Reassigned from DeMeo to Zhao - site is a former MOSF - work done under VCP agreement? - review for closure - end"

Remarks: "caller was hired to do aphase 2 test while doing testing contaminated soil was discovered on the site property owner is victor allegretti 1776 shore parkway brooklyn 11214 soil samples are being sent out for testing caller will contact regional office with more info"

All Materials:

Site ID:	140390
Operable Unit ID:	861131
Operable Unit:	01
Material ID:	515147
Material Code:	0066A
Material Name:	unknown petroleum
Case No.:	Not reported
Material FA:	Petroleum
Quantity:	.00
Units:	G
Recovered:	.00
Oxygenate:	Not reported

I65 **CON EDISON** **NY MANIFEST** **S117314505**
267 BOND ST **N/A**
< 1/8 **BROOKLYN, NY 11217**
1 ft.

Site 4 of 17 in cluster I

Relative:
Higher

Actual:
12 ft.

NY MANIFEST:

Country:	USA
EPA ID:	NYP004615654
Facility Status:	Not reported
Location Address 1:	267 BOND ST
Code:	BP
Location Address 2:	Not reported
Total Tanks:	Not reported
Location City:	BROOKLYN
Location State:	NY
Location Zip:	11217
Location Zip 4:	Not reported

NY MANIFEST:

EPAID:	NYP004615654
Mailing Name:	CON EDISON
Mailing Contact:	CON EDISON
Mailing Address 1:	4 IRVING PL
Mailing Address 2:	15TH FL
Mailing City:	NEW YORK
Mailing State:	NY
Mailing Zip:	10003
Mailing Zip 4:	Not reported
Mailing Country:	USA
Mailing Phone:	Not reported

NY MANIFEST:

Document ID:	Not reported
Manifest Status:	Not reported
seq:	Not reported
Year:	2014
Trans1 State ID:	NJ0000027193
Trans2 State ID:	Not reported
Generator Ship Date:	08/01/2014
Trans1 Recv Date:	08/01/2014
Trans2 Recv Date:	Not reported
TSD Site Recv Date:	08/04/2014
Part A Recv Date:	Not reported
Part B Recv Date:	Not reported
Generator EPA ID:	NYP004615654
Trans1 EPA ID:	Not reported
Trans2 EPA ID:	Not reported
TSDF ID 1:	NJD002200046
TSDF ID 2:	Not reported
Manifest Tracking Number:	013256173JJK
Import Indicator:	N
Export Indicator:	N
Discr Quantity Indicator:	N
Discr Type Indicator:	N
Discr Residue Indicator:	N
Discr Partial Reject Indicator:	N
Discr Full Reject Indicator:	N
Manifest Ref Number:	Not reported

CON EDISON (Continued) **S117314505**

Alt Facility RCRA ID:	Not reported
Alt Facility Sign Date:	Not reported
MGMT Method Type Code:	H110
Waste Code:	Not reported
Waste Code:	Not reported
Waste Code:	Not reported
Waste Code:	Not reported
Waste Code:	Not reported
Waste Code:	Not reported
Quantity:	700
Units:	G - Gallons (liquids only)* (8.3 pounds)
Number of Containers:	1
Container Type:	TT - Cargo tank, tank trucks
Handling Method:	T Chemical, physical, or biological treatment.
Specific Gravity:	1
Waste Code:	D008
Waste Code 1_2:	Not reported
Waste Code 1_3:	Not reported
Waste Code 1_4:	Not reported
Waste Code 1_5:	Not reported
Waste Code 1_6:	Not reported

Click this hyperlink while viewing on your computer to access
-1 additional NY MANIFEST: record(s) in the EDR Site Report.

G66 **GOWANUS PUMP DUMPS** **NY Spills** **S102144172**
GOWANUS PUMP STATION **N/A**
< 1/8 **NEW YORK CITY, NY**
1 ft.

Site 12 of 38 in cluster G

Relative: SPILLS:
Lower

Actual: Spill Number/Closed Date:	8604220 / 1986-09-29
9 ft. Facility ID:	8604220
Facility Type:	ER
DER Facility ID:	172040
Site ID:	207288
DEC Region:	2
Spill Cause:	Equipment Failure
Spill Class:	Not reported
SWIS:	2401
Spill Date:	1986-09-29
Investigator:	UNASSIGNED
Referred To:	Not reported
Reported to Dept:	1986-09-29
CID:	Not reported
Water Affected:	GOWANUS CANAL
Spill Source:	Institutional, Educational, Gov., Other
Spill Notifier:	Responsible Party
Cleanup Ceased:	1986-09-29
Cleanup Meets Std:	True
Last Inspection:	Not reported
Recommended Penalty:	False
UST Trust:	False
Remediation Phase:	0
Date Entered In Computer:	1986-12-04
Spill Record Last Update:	2004-09-30

GOWANUS PUMP DUMPS (Continued) **S102144172**

Spiller Name: Not reported
Spiller Company: NYCDEP
Spiller Address: Not reported
Spiller Company: 999
Contact Name: Not reported
DEC Memo: "Prior to Sept, 2004 data translation this spill Lead_DEC Field was "
Remarks: "DEC APPROVED SHUTDOWN"

All Materials:
Site ID: 207288
Operable Unit ID: 901143
Operable Unit: 01
Material ID: 477040
Material Code: 0062A
Material Name: raw sewage
Case No.: Not reported
Material FA: Other
Quantity: .00
Units: Not reported
Recovered: .00
Oxygenate: Not reported

C67 **VAULT #4412** **NY Spills** **S106012625**
NEVINS ST & BALTIC ST **N/A**
< 1/8 **BROOKLYN, NY**
1 ft.

Site 4 of 10 in cluster C

Relative: **Higher**
Actual: **15 ft.**

SPILLS:
Spill Number/Closed Date: 0212790 / 2009-09-10
Facility ID: 0212790
Facility Type: ER
DER Facility ID: 177306
Site ID: 214007
DEC Region: 2
Spill Cause: Unknown
Spill Class: C4
SWIS: 2401
Spill Date: 2003-03-26
Investigator: JMKRIMGO
Referred To: Not reported
Reported to Dept: 2003-03-26
CID: 297
Water Affected: Not reported
Spill Source: Unknown
Spill Notifier: Affected Persons
Cleanup Ceased: Not reported
Cleanup Meets Std: False
Last Inspection: Not reported
Recommended Penalty: False
UST Trust: False
Remediation Phase: 0
Date Entered In Computer: 2003-03-26
Spill Record Last Update: 2009-09-10
Spiller Name: Not reported
Spiller Company: UNKNOWN
Spiller Address: Not reported

VAULT #4412 (Continued) **S106012625**

Spiller Company: 001
Contact Name: RON ELLIOTT
DEC Memo: "09/10/09 - See eDocs for Con Ed report detailing cleanup and closure. Prior to Sept, 2004 data translation this spill Lead_DEC Field was RODRIGUEZ e2mis 147679 3-26-03 1245 HRS G. PALLADINO # 46015 OS NETWORK REPORTS WHILE MAKING INSPECTION IN V4412 W/S NEVINS ST 125' S/O BALTIC ST HE FOUND APPROX 1 GALLON UNKNOWN OIL ON 150 GALLON WATER . TRANSF IS ON FDR.1B51 AND FDR WILL BE REQUESTED OFF ON EMERG PRIORITY # 2 . HISTORICAL RECORD IS 10 PPM AND WAS LAST TESTED 4-8-93. PRESSURE TESTED UNIT - HELD PRESSURE. THERE IS SECONDARY (GAP) CABLE BURNING UNDER WATER. THERE IS NO FIRE OR SMOKE INVOLVED. NO PRIVATE PROPERTY AFFECTED. FOUND SUMP PUMP AND DISABLED SAME. NO SIGNS OF OIL IN DRAIN. 2 SAMPLES TAKEN FROM STRUCTURE - 1 PCB & 1 OIL ID. 3RD SAMPLE WILL BE TAKEN FROM UNIT WHEN STRUCTURE IS DRAINED. UNIT HAS BEEN CONDEMNED FOR REMOVAL. CHAIN OF CUSTODY # CC11292 - ENV. STOP TAG # 29700 PLACED. CLEAN UP PENDING TEST RESULTS. HE REQUESTED EMERG PRIORITY FOR PCB & OIL SAMPLE RESULTS. CLEANUP PENDING SAMPLE RESULTS."
Remarks: "CON ED SPILL #147679M / WORKERS FOUND OIL IN ABOVE FAULT, SAMPLES WERE TAKEN PRIOR TO CLEAN UP"

All Materials:
Site ID: 214007
Operable Unit ID: 866243
Operable Unit: 01
Material ID: 512513
Material Code: 0066A
Material Name: unknown petroleum
Case No.: Not reported
Material FA: Petroleum
Quantity: 1.00
Units: G
Recovered: .00
Oxygenate: Not reported

G68 **GOWANUS CANAL** **NPL** **1010782149**
BUTLER ST (BETWEEN BOND ST AND NEVINS ST **SEMS** **NYN000206222**
< 1/8 **BROOKLYN, NY 11231** **ROD**
1 ft. **PRP**
Site 13 of 38 in cluster G **ICIS**
FINDS
Relative: **ECHO**
Lower

Actual: NPL:
9 ft.
EPA ID: NYN000206222
Cerclis ID: 206222
EPA Region: 2
Federal: N
Final Date: 2010-03-04 00:00:00
Site Score: 50
Latitude: 40.681638999999997
Longitude: -73.987333000000007

SEMS:
Site ID: 0206222
EPA ID: NYN000206222

GOWANUS CANAL (Continued) **1010782149**

Cong District: 07
FIPS Code: 36047
Latitude: +40.681639
Longitude: -73.987333
FF: N
NPL: Currently on the Final NPL
Non NPL Status: Not reported

SEMS Detail:

Region: 02
Site ID: 0206222
EPA ID: NYN000206222
Site Name: GOWANUS CANAL
NPL: F
FF: N
OU: 01
Action Code: TS
Action Name: TRTSTUDY
SEQ: 1
Start Date: 2014-09-30 04:00:00
Finish Date: 6/10/2015 5:00:00 AM
Qual: Not reported
Current Action Lead: EPA Perf

Region: 02
Site ID: 0206222
EPA ID: NYN000206222
Site Name: GOWANUS CANAL
NPL: F
FF: N
OU: 01
Action Code: RD
Action Name: RD
SEQ: 1
Start Date: 2014-06-23 05:00:00
Finish Date: Not reported
Qual: Not reported
Current Action Lead: EPA Perf

Region: 02
Site ID: 0206222
EPA ID: NYN000206222
Site Name: GOWANUS CANAL
NPL: F
FF: N
OU: 01
Action Code: RO
Action Name: ROD
SEQ: 1
Start Date: 2013-09-27 05:00:00
Finish Date: 9/27/2013 5:00:00 AM
Qual: R
Current Action Lead: EPA Perf

Region: 02
Site ID: 0206222
EPA ID: NYN000206222
Site Name: GOWANUS CANAL

GOWANUS CANAL (Continued) **1010782149**

NPL:	F
FF:	N
OU:	00
Action Code:	HR
Action Name:	HAZRANK
SEQ:	1
Start Date:	2009-04-09 04:00:00
Finish Date:	4/9/2009 4:00:00 AM
Qual:	O
Current Action Lead:	EPA Perf
Region:	02
Site ID:	0206222
EPA ID:	NYN000206222
Site Name:	GOWANUS CANAL
NPL:	F
FF:	N
OU:	00
Action Code:	NP
Action Name:	PROPOSED
SEQ:	1
Start Date:	2009-04-09 04:00:00
Finish Date:	4/9/2009 4:00:00 AM
Qual:	Not reported
Current Action Lead:	EPA Perf
Region:	02
Site ID:	0206222
EPA ID:	NYN000206222
Site Name:	GOWANUS CANAL
NPL:	F
FF:	N
OU:	00
Action Code:	NF
Action Name:	NPL FINL
SEQ:	1
Start Date:	2010-03-04 05:00:00
Finish Date:	3/4/2010 5:00:00 AM
Qual:	Not reported
Current Action Lead:	EPA Perf
Region:	02
Site ID:	0206222
EPA ID:	NYN000206222
Site Name:	GOWANUS CANAL
NPL:	F
FF:	N
OU:	00
Action Code:	DS
Action Name:	DISCVRY
SEQ:	1
Start Date:	2008-01-10 05:00:00
Finish Date:	1/10/2008 5:00:00 AM
Qual:	Not reported
Current Action Lead:	EPA Perf
Region:	02

GOWANUS CANAL (Continued) **1010782149**

Site ID: 0206222
EPA ID: NYN000206222
Site Name: GOWANUS CANAL
NPL: F
FF: N
OU: 00
Action Code: TG
Action Name: TA GRANT
SEQ: 1
Start Date: 2012-09-14 05:00:00
Finish Date: Not reported
Qual: Not reported
Current Action Lead: EPA Perf

Region: 02
Site ID: 0206222
EPA ID: NYN000206222
Site Name: GOWANUS CANAL
NPL: F
FF: N
OU: 00
Action Code: CR
Action Name: CI
SEQ: 1
Start Date: 2012-05-11 05:00:00
Finish Date: Not reported
Qual: Not reported
Current Action Lead: EPA Perf

Region: 02
Site ID: 0206222
EPA ID: NYN000206222
Site Name: GOWANUS CANAL
NPL: F
FF: N
OU: 01
Action Code: CO
Action Name: RI/FS
SEQ: 1
Start Date: 2009-07-21 05:00:00
Finish Date: 9/27/2013 5:00:00 AM
Qual: Not reported
Current Action Lead: EPA Perf

Region: 02
Site ID: 0206222
EPA ID: NYN000206222
Site Name: GOWANUS CANAL
NPL: F
FF: N
OU: 01
Action Code: AR
Action Name: ADMIN REC
SEQ: 1
Start Date: 2013-09-30 04:00:00
Finish Date: Not reported
Qual: E

GOWANUS CANAL (Continued) **1010782149**

Current Action Lead: EPA Perf

Region: 02
Site ID: 0206222
EPA ID: NYN000206222
Site Name: GOWANUS CANAL
NPL: F
FF: N
OU: 01
Action Code: BB
Action Name: PRP RV
SEQ: 10
Start Date: 2018-09-27 05:00:00
Finish Date: Not reported
Qual: Not reported
Current Action Lead: EPA Ovrsght

Region: 02
Site ID: 0206222
EPA ID: NYN000206222
Site Name: GOWANUS CANAL
NPL: F
FF: N
OU: 01
Action Code: BE
Action Name: PRP RD
SEQ: 2
Start Date: 2014-06-23 05:00:00
Finish Date: Not reported
Qual: Not reported
Current Action Lead: EPA Ovrsght

Region: 02
Site ID: 0206222
EPA ID: NYN000206222
Site Name: GOWANUS CANAL
NPL: F
FF: N
OU: 01
Action Code: BB
Action Name: PRP RV
SEQ: 11
Start Date: 2015-07-09 04:00:00
Finish Date: Not reported
Qual: Not reported
Current Action Lead: EPA Ovrsght

Region: 02
Site ID: 0206222
EPA ID: NYN000206222
Site Name: GOWANUS CANAL
NPL: F
FF: N
OU: 01
Action Code: BB
Action Name: PRP RV
SEQ: 9

GOWANUS CANAL (Continued) **1010782149**

Start Date: 2018-05-24 04:00:00
Finish Date: Not reported
Qual: Not reported
Current Action Lead: EPA Ovrsght

Region: 02
Site ID: 0206222
EPA ID: NYN000206222
Site Name: GOWANUS CANAL
NPL: F
FF: N
OU: 01
Action Code: BB
Action Name: PRP RV
SEQ: 7
Start Date: 2017-05-11 05:00:00
Finish Date: Not reported
Qual: Not reported
Current Action Lead: EPA Ovrsght

Region: 02
Site ID: 0206222
EPA ID: NYN000206222
Site Name: GOWANUS CANAL
NPL: F
FF: N
OU: 01
Action Code: BB
Action Name: PRP RV
SEQ: 6
Start Date: 2017-03-27 04:00:00
Finish Date: Not reported
Qual: Not reported
Current Action Lead: EPA Ovrsght

Region: 02
Site ID: 0206222
EPA ID: NYN000206222
Site Name: GOWANUS CANAL
NPL: F
FF: N
OU: 01
Action Code: BB
Action Name: PRP RV
SEQ: 8
Start Date: 2017-06-26 05:00:00
Finish Date: Not reported
Qual: Not reported
Current Action Lead: EPA Ovrsght

Region: 02
Site ID: 0206222
EPA ID: NYN000206222
Site Name: GOWANUS CANAL
NPL: F
FF: N
OU: 01

GOWANUS CANAL (Continued) **1010782149**

Action Code:	BB
Action Name:	PRP RV
SEQ:	5
Start Date:	2017-11-17 05:00:00
Finish Date:	8/14/2018 5:00:00 AM
Qual:	S
Current Action Lead:	EPA Ovrsght
Region:	02
Site ID:	0206222
EPA ID:	NYN000206222
Site Name:	GOWANUS CANAL
NPL:	F
FF:	N
OU:	01
Action Code:	BB
Action Name:	PRP RV
SEQ:	2
Start Date:	2014-06-11 05:00:00
Finish Date:	Not reported
Qual:	Not reported
Current Action Lead:	EPA Ovrsght
Region:	02
Site ID:	0206222
EPA ID:	NYN000206222
Site Name:	GOWANUS CANAL
NPL:	F
FF:	N
OU:	01
Action Code:	BB
Action Name:	PRP RV
SEQ:	3
Start Date:	2014-08-07 05:00:00
Finish Date:	Not reported
Qual:	Not reported
Current Action Lead:	EPA Ovrsght
Region:	02
Site ID:	0206222
EPA ID:	NYN000206222
Site Name:	GOWANUS CANAL
NPL:	F
FF:	N
OU:	00
Action Code:	EE
Action Name:	EE/CA
SEQ:	1
Start Date:	2016-04-14 04:00:00
Finish Date:	6/9/2016 4:00:00 AM
Qual:	Not reported
Current Action Lead:	EPA Ovrsght
Region:	02
Site ID:	0206222
EPA ID:	NYN000206222
Site Name:	GOWANUS CANAL

GOWANUS CANAL (Continued) **1010782149**

NPL: F
FF: N
OU: 01
Action Code: BE
Action Name: PRP RD
SEQ: 1
Start Date: 2014-04-21 04:00:00
Finish Date: Not reported
Qual: Not reported
Current Action Lead: EPA Ovrsght

Region: 02
Site ID: 0206222
EPA ID: NYN000206222
Site Name: GOWANUS CANAL
NPL: F
FF: N
OU: 01
Action Code: BB
Action Name: PRP RV
SEQ: 1
Start Date: 2013-09-26 05:00:00
Finish Date: 3/16/2015 4:00:00 AM
Qual: Not reported
Current Action Lead: EPA Ovrsght

Region: 02
Site ID: 0206222
EPA ID: NYN000206222
Site Name: GOWANUS CANAL
NPL: F
FF: N
OU: 01
Action Code: NA
Action Name: PRP RI
SEQ: 4
Start Date: 2010-04-29 04:00:00
Finish Date: 11/23/2010 5:00:00 AM
Qual: Not reported
Current Action Lead: EPA Ovrsght

Region: 02
Site ID: 0206222
EPA ID: NYN000206222
Site Name: GOWANUS CANAL
NPL: F
FF: N
OU: 01
Action Code: NA
Action Name: PRP RI
SEQ: 3
Start Date: 2010-04-29 04:00:00
Finish Date: 8/6/2010 5:00:00 AM
Qual: Not reported
Current Action Lead: EPA Ovrsght

Region: 02

GOWANUS CANAL (Continued) **1010782149**

Site ID: 0206222
EPA ID: NYN000206222
Site Name: GOWANUS CANAL
NPL: F
FF: N
OU: 01
Action Code: NA
Action Name: PRP RI
SEQ: 2
Start Date: 2010-04-29 04:00:00
Finish Date: 8/6/2010 5:00:00 AM
Qual: Not reported
Current Action Lead: EPA Ovrsght

Region: 02
Site ID: 0206222
EPA ID: NYN000206222
Site Name: GOWANUS CANAL
NPL: F
FF: N
OU: 01
Action Code: NA
Action Name: PRP RI
SEQ: 1
Start Date: 2010-04-29 04:00:00
Finish Date: 8/6/2010 5:00:00 AM
Qual: Not reported
Current Action Lead: EPA Ovrsght

ROD:
EPA ID: NYN000206222
RG: 2
Site ID: 206222
Name: GOWANUS CANAL
Action: GOVT Decision Document (ROD)
Operable Unit Number: CANAL SEDIMENTS
SEQ ID: 1
Action Completion: 2013-09-27 00:00:00
NPL Status: Final
Non NPL Status: Not reported

PRP:
PRP Name: 539 SMITH STREET REALTY CORP
AMERADA HESS CORP.
BENSON METAL CORP
BRINK'S INC
CHEMTURA CORP
CIBRO PETROLEUM PRODUCTS INC
CONSOLIDATED EDISON COMPANY OF NEW YORK INC
HONEYWELL INTERNATIONAL, INC.
JOYCE A KJELLGREN
KRAFT FOODS GLOBAL, INC.
NATIONAL GRID USA
NEW YORK CITY
RAPID AMERICAN CORP

GOWANUS CANAL (Continued) **1010782149**

STAUFFER MANAGEMENT CO
US NAVY

ICIS:

Enforcement Action ID:	02-2016-2003
FRS ID:	110033604197
Action Name:	City of New York
Facility Name:	GOWANUS CANAL
Facility Address:	BUTLER ST (BETWEEN BOND ST AND NEVINS ST BROOKLYN, NY 11231
Enforcement Action Type:	CERCLA 106 AO For Resp Action/Imm Haz
Facility County:	KINGS
Program System Acronym:	ICIS
Enforcement Action Forum Desc:	Administrative - Formal
EA Type Code:	106
Facility SIC Code:	Not reported
Federal Facility ID:	Not reported
Latitude in Decimal Degrees:	40.676033
Longitude in Decimal Degrees:	-73.99698
Permit Type Desc:	Not reported
Program System Acronym:	2200000435
Facility NAICS Code:	Not reported
Tribal Land Code:	Not reported

Enforcement Action ID:	02-2015-2012
FRS ID:	110033604197
Action Name:	Bayside Fuel Oil Corp. et al.
Facility Name:	GOWANUS CANAL
Facility Address:	BUTLER ST (BETWEEN BOND ST AND NEVINS ST BROOKLYN, NY 11231
Enforcement Action Type:	CERCLA 106 AO For Resp Action/Imm Haz
Facility County:	KINGS
Program System Acronym:	ICIS
Enforcement Action Forum Desc:	Administrative - Formal
EA Type Code:	106
Facility SIC Code:	Not reported
Federal Facility ID:	Not reported
Latitude in Decimal Degrees:	40.676033
Longitude in Decimal Degrees:	-73.99698
Permit Type Desc:	Not reported
Program System Acronym:	2200000435
Facility NAICS Code:	Not reported
Tribal Land Code:	Not reported

Enforcement Action ID:	02-2015-2008
FRS ID:	110033604197
Action Name:	Patterson Fuel Oil Co., Inc. (SB)
Facility Name:	GOWANUS CANAL
Facility Address:	BUTLER ST (BETWEEN BOND ST AND NEVINS ST BROOKLYN, NY 11231
Enforcement Action Type:	CERCLA 122h Agrmt For Cost Recovery
Facility County:	KINGS
Program System Acronym:	CERCLIS
Enforcement Action Forum Desc:	Administrative - Formal
EA Type Code:	122H
Facility SIC Code:	Not reported
Federal Facility ID:	Not reported

GOWANUS CANAL (Continued) **1010782149**

Latitude in Decimal Degrees: 40.67893
Longitude in Decimal Degrees: -73.99422
Permit Type Desc: Not reported
Program System Acronym: NYN000206222
Facility NAICS Code: Not reported
Tribal Land Code: Not reported

Enforcement Action ID: 02-2014-2019
FRS ID: 110033604197
Action Name: City of New York
Facility Name: GOWANUS CANAL
Facility Address: BUTLER ST (BETWEEN BOND ST AND NEVINS ST
BROOKLYN, NY 11231
Enforcement Action Type: CERCLA 106 AO For Resp Action/Imm Haz
Facility County: KINGS
Program System Acronym: CERCLIS
Enforcement Action Forum Desc: Administrative - Formal
EA Type Code: 106
Facility SIC Code: Not reported
Federal Facility ID: Not reported
Latitude in Decimal Degrees: 40.67893
Longitude in Decimal Degrees: -73.99422
Permit Type Desc: Not reported
Program System Acronym: NYN000206222
Facility NAICS Code: Not reported
Tribal Land Code: Not reported

Enforcement Action ID: 02-2014-2008
FRS ID: 110033604197
Action Name: LSG 365 Bond Street, LLC
Facility Name: GOWANUS CANAL
Facility Address: BUTLER ST (BETWEEN BOND ST AND NEVINS ST
BROOKLYN, NY 11231
Enforcement Action Type: Prospective Purchaser Agreement
Facility County: KINGS
Program System Acronym: ICIS
Enforcement Action Forum Desc: Administrative - Formal
EA Type Code: PPA
Facility SIC Code: Not reported
Federal Facility ID: Not reported
Latitude in Decimal Degrees: 40.676033
Longitude in Decimal Degrees: -73.99698
Permit Type Desc: Not reported
Program System Acronym: 2200000435
Facility NAICS Code: Not reported
Tribal Land Code: Not reported

Enforcement Action ID: 02-2014-2004
FRS ID: 110033604197
Action Name: LSG 363 Bond Street, LLC
Facility Name: GOWANUS CANAL
Facility Address: BUTLER ST (BETWEEN BOND ST AND NEVINS ST
BROOKLYN, NY 11231
Enforcement Action Type: Prospective Purchaser Agreement
Facility County: KINGS
Program System Acronym: ICIS
Enforcement Action Forum Desc: Administrative - Formal

GOWANUS CANAL (Continued) **1010782149**

EA Type Code:	PPA
Facility SIC Code:	Not reported
Federal Facility ID:	Not reported
Latitude in Decimal Degrees:	40.676033
Longitude in Decimal Degrees:	-73.99698
Permit Type Desc:	Not reported
Program System Acronym:	2200000435
Facility NAICS Code:	Not reported
Tribal Land Code:	Not reported
Enforcement Action ID:	02-2014-2001
FRS ID:	110033604197
Action Name:	Beam, Inc. et al.
Facility Name:	GOWANUS CANAL
Facility Address:	BUTLER ST (BETWEEN BOND ST AND NEVINS ST BROOKLYN, NY 11231
Enforcement Action Type:	CERCLA 106 AO For Resp Action/Imm Haz
Facility County:	KINGS
Program System Acronym:	ICIS
Enforcement Action Forum Desc:	Administrative - Formal
EA Type Code:	106
Facility SIC Code:	Not reported
Federal Facility ID:	Not reported
Latitude in Decimal Degrees:	40.676033
Longitude in Decimal Degrees:	-73.99698
Permit Type Desc:	Not reported
Program System Acronym:	2200000435
Facility NAICS Code:	Not reported
Tribal Land Code:	Not reported
Enforcement Action ID:	02-2013-2023
FRS ID:	110033604197
Action Name:	Benson Metal Corp. et al.
Facility Name:	GOWANUS CANAL
Facility Address:	BUTLER ST (BETWEEN BOND ST AND NEVINS ST BROOKLYN, NY 11231
Enforcement Action Type:	CERCLA 106 AO For Resp Action/Imm Haz
Facility County:	KINGS
Program System Acronym:	CERCLIS
Enforcement Action Forum Desc:	Administrative - Formal
EA Type Code:	106
Facility SIC Code:	Not reported
Federal Facility ID:	Not reported
Latitude in Decimal Degrees:	40.67893
Longitude in Decimal Degrees:	-73.99422
Permit Type Desc:	Not reported
Program System Acronym:	NYN000206222
Facility NAICS Code:	Not reported
Tribal Land Code:	Not reported
Enforcement Action ID:	02-2010-2022
FRS ID:	110033604197
Action Name:	Joyce A. Kjellgren
Facility Name:	GOWANUS CANAL
Facility Address:	BUTLER ST (BETWEEN BOND ST AND NEVINS ST BROOKLYN, NY 11231
Enforcement Action Type:	CERCLA 104E5A AO For Access And/Or Info

GOWANUS CANAL (Continued) **1010782149**

Facility County: KINGS
Program System Acronym: ICIS
Enforcement Action Forum Desc: Administrative - Formal
EA Type Code: 104E5A
Facility SIC Code: Not reported
Federal Facility ID: Not reported
Latitude in Decimal Degrees: 40.676033
Longitude in Decimal Degrees: -73.99698
Permit Type Desc: Not reported
Program System Acronym: 2200000435
Facility NAICS Code: Not reported
Tribal Land Code: Not reported

Enforcement Action ID: 02-2010-2022
FRS ID: 110033604197
Action Name: Joyce A. Kjellgren
Facility Name: GOWANUS CANAL
Facility Address: BUTLER ST (BETWEEN BOND ST AND NEVINS ST
BROOKLYN, NY 11231
Enforcement Action Type: CERCLA 104E5A AO For Access And/Or Info
Facility County: KINGS
Program System Acronym: CERCLIS
Enforcement Action Forum Desc: Administrative - Formal
EA Type Code: 104E5A
Facility SIC Code: Not reported
Federal Facility ID: Not reported
Latitude in Decimal Degrees: 40.67893
Longitude in Decimal Degrees: -73.99422
Permit Type Desc: Not reported
Program System Acronym: NYN000206222
Facility NAICS Code: Not reported
Tribal Land Code: Not reported

Enforcement Action ID: 02-2010-2011
FRS ID: 110033604197
Action Name: City of New York
Facility Name: GOWANUS CANAL
Facility Address: BUTLER ST (BETWEEN BOND ST AND NEVINS ST
BROOKLYN, NY 11231
Enforcement Action Type: CERCLA 122A/104A Agrmt For RI/FS
Facility County: KINGS
Program System Acronym: CERCLIS
Enforcement Action Forum Desc: Administrative - Formal
EA Type Code: 122/104
Facility SIC Code: Not reported
Federal Facility ID: Not reported
Latitude in Decimal Degrees: 40.67893
Longitude in Decimal Degrees: -73.99422
Permit Type Desc: Not reported
Program System Acronym: NYN000206222
Facility NAICS Code: Not reported
Tribal Land Code: Not reported

Enforcement Action ID: 02-2010-2011
FRS ID: 110033604197
Action Name: City of New York
Facility Name: GOWANUS CANAL

GOWANUS CANAL (Continued) **1010782149**

Facility Address:	BUTLER ST (BETWEEN BOND ST AND NEVINS ST BROOKLYN, NY 11231
Enforcement Action Type:	CERCLA 122A/104A Agrmt For RI/FS
Facility County:	KINGS
Program System Acronym:	ICIS
Enforcement Action Forum Desc:	Administrative - Formal
EA Type Code:	122/104
Facility SIC Code:	Not reported
Federal Facility ID:	Not reported
Latitude in Decimal Degrees:	40.676033
Longitude in Decimal Degrees:	-73.99698
Permit Type Desc:	Not reported
Program System Acronym:	2200000435
Facility NAICS Code:	Not reported
Tribal Land Code:	Not reported

Enforcement Action ID:	02-2010-2009
FRS ID:	110033604197
Action Name:	Brooklyn Union Gas Co. d/b/a National Grid NY
Facility Name:	GOWANUS CANAL
Facility Address:	BUTLER ST (BETWEEN BOND ST AND NEVINS ST BROOKLYN, NY 11231
Enforcement Action Type:	CERCLA 122A/104A Agrmt For RI/FS
Facility County:	KINGS
Program System Acronym:	CERCLIS
Enforcement Action Forum Desc:	Administrative - Formal
EA Type Code:	122/104
Facility SIC Code:	Not reported
Federal Facility ID:	Not reported
Latitude in Decimal Degrees:	40.67893
Longitude in Decimal Degrees:	-73.99422
Permit Type Desc:	Not reported
Program System Acronym:	NYN000206222
Facility NAICS Code:	Not reported
Tribal Land Code:	Not reported

Enforcement Action ID:	02-2010-2009
FRS ID:	110033604197
Action Name:	Brooklyn Union Gas Co. d/b/a National Grid NY
Facility Name:	GOWANUS CANAL
Facility Address:	BUTLER ST (BETWEEN BOND ST AND NEVINS ST BROOKLYN, NY 11231
Enforcement Action Type:	CERCLA 122A/104A Agrmt For RI/FS
Facility County:	KINGS
Program System Acronym:	ICIS
Enforcement Action Forum Desc:	Administrative - Formal
EA Type Code:	122/104
Facility SIC Code:	Not reported
Federal Facility ID:	Not reported
Latitude in Decimal Degrees:	40.676033
Longitude in Decimal Degrees:	-73.99698
Permit Type Desc:	Not reported
Program System Acronym:	2200000435
Facility NAICS Code:	Not reported
Tribal Land Code:	Not reported

Enforcement Action ID:	02-2009-0017

GOWANUS CANAL (Continued) **1010782149**

FRS ID:	110033604197
Action Name:	Chemtura Corporation (NC)
Facility Name:	GOWANUS CANAL
Facility Address:	BUTLER ST (BETWEEN BOND ST AND NEVINS ST BROOKLYN, NY 11231
Enforcement Action Type:	Bankruptcy
Facility County:	KINGS
Program System Acronym:	CERCLIS
Enforcement Action Forum Desc:	Judicial
EA Type Code:	BNK
Facility SIC Code:	Not reported
Federal Facility ID:	Not reported
Latitude in Decimal Degrees:	40.67893
Longitude in Decimal Degrees:	-73.99422
Permit Type Desc:	Not reported
Program System Acronym:	NYN000206222
Facility NAICS Code:	Not reported
Tribal Land Code:	Not reported

Facility Name:	GOWANUS CANAL
Address:	BUTLER ST (BETWEEN BOND ST AND NEVINS ST
Tribal Indicator:	N
Fed Facility:	No
NAIC Code:	Not reported
SIC Code:	Not reported

Facility Name:	GOWANUS CANAL
Address:	BUTLER ST (BETWEEN BOND ST AND NEVINS ST
Tribal Indicator:	N
Fed Facility:	No
NAIC Code:	Not reported
SIC Code:	Not reported

Facility Name:	GOWANUS CANAL
Address:	BUTLER ST (BETWEEN BOND ST AND NEVINS ST
Tribal Indicator:	N
Fed Facility:	No
NAIC Code:	Not reported
SIC Code:	Not reported

Facility Name:	GOWANUS CANAL
Address:	BUTLER ST (BETWEEN BOND ST AND NEVINS ST
Tribal Indicator:	N
Fed Facility:	No
NAIC Code:	Not reported
SIC Code:	Not reported

Facility Name:	GOWANUS CANAL
Address:	BUTLER ST (BETWEEN BOND ST AND NEVINS ST
Tribal Indicator:	N
Fed Facility:	No
NAIC Code:	Not reported
SIC Code:	Not reported

Facility Name:	GOWANUS CANAL
Address:	BUTLER ST (BETWEEN BOND ST AND NEVINS ST

GOWANUS CANAL (Continued) **1010782149**

Tribal Indicator: N
Fed Facility: No
NAIC Code: Not reported
SIC Code: Not reported

Facility Name: GOWANUS CANAL
Address: BUTLER ST (BETWEEN BOND ST AND NEVINS ST
Tribal Indicator: N
Fed Facility: No
NAIC Code: Not reported
SIC Code: Not reported

Facility Name: GOWANUS CANAL
Address: BUTLER ST (BETWEEN BOND ST AND NEVINS ST
Tribal Indicator: N
Fed Facility: No
NAIC Code: Not reported
SIC Code: Not reported

Facility Name: GOWANUS CANAL
Address: BUTLER ST (BETWEEN BOND ST AND NEVINS ST
Tribal Indicator: N
Fed Facility: No
NAIC Code: Not reported
SIC Code: Not reported

Facility Name: GOWANUS CANAL
Address: BUTLER ST (BETWEEN BOND ST AND NEVINS ST
Tribal Indicator: N
Fed Facility: No
NAIC Code: Not reported
SIC Code: Not reported

Facility Name: GOWANUS CANAL
Address: BUTLER ST (BETWEEN BOND ST AND NEVINS ST
Tribal Indicator: N
Fed Facility: No
NAIC Code: Not reported
SIC Code: Not reported

Facility Name: GOWANUS CANAL
Address: BUTLER ST (BETWEEN BOND ST AND NEVINS ST
Tribal Indicator: N
Fed Facility: No
NAIC Code: Not reported
SIC Code: Not reported

Facility Name: GOWANUS CANAL
Address: BUTLER ST (BETWEEN BOND ST AND NEVINS ST
Tribal Indicator: N
Fed Facility: No
NAIC Code: Not reported
SIC Code: Not reported

Facility Name: GOWANUS CANAL
Address: BUTLER ST (BETWEEN BOND ST AND NEVINS ST
Tribal Indicator: N
Fed Facility: No
NAIC Code: Not reported
SIC Code: Not reported

Facility Name: GOWANUS CANAL
Address: BUTLER ST (BETWEEN BOND ST AND NEVINS ST
Tribal Indicator: N

GOWANUS CANAL (Continued) **1010782149**

Fed Facility: No
NAIC Code: Not reported
SIC Code: Not reported

Facility Name: GOWANUS CANAL
Address: BUTLER ST (BETWEEN BOND ST AND NEVINS ST
Tribal Indicator: N
Fed Facility: No
NAIC Code: Not reported
SIC Code: Not reported

Facility Name: GOWANUS CANAL
Address: BUTLER ST (BETWEEN BOND ST AND NEVINS ST
Tribal Indicator: N
Fed Facility: No
NAIC Code: Not reported
SIC Code: Not reported

Facility Name: GOWANUS CANAL
Address: BUTLER ST (BETWEEN BOND ST AND NEVINS ST
Tribal Indicator: N
Fed Facility: No
NAIC Code: Not reported
SIC Code: Not reported

Facility Name: GOWANUS CANAL
Address: BUTLER ST (BETWEEN BOND ST AND NEVINS ST
Tribal Indicator: N
Fed Facility: No
NAIC Code: Not reported
SIC Code: Not reported

FINDS:

Registry ID: 110033604197

Environmental Interest/Information System
SUPERFUND NPL

ICIS (Integrated Compliance Information System) is the Integrated Compliance Information System and provides a database that, when complete, will contain integrated Enforcement and Compliance information across most of EPA's programs. The vision for ICIS is to replace EPA's independent databases that contain Enforcement data with a single repository for that information. Currently, ICIS contains all Federal Administrative and Judicial enforcement actions. This information is maintained in ICIS by EPA in the Regional offices and it Headquarters. A future release of ICIS will replace the Permit Compliance System (PCS) which supports the NPDES and will integrate that information with Federal actions already in the system. ICIS also has the capability to track other activities occurring in the Region that support Compliance and Enforcement programs. These include; Incident Tracking, Compliance Assistance, and Compliance Monitoring.

Click this hyperlink while viewing on your computer to access additional FINDS: detail in the EDR Site Report.

GOWANUS CANAL (Continued) **1010782149**

ECHO:
Envid: 1010782149
Registry ID: 110033604197
DFR URL: http://echo.epa.gov/detailed-facility-report?fid=110033604197

H69 **CON EDISON SERVICE BOX: 13274** **FINDS** **1017394105**
560 BALTIC ST & 3RD AVE E OF **ECHO** **N/A**
< 1/8 **BROOKLYN, NY 11217**
1 ft.

Site 4 of 24 in cluster H

Relative: Higher

FINDS:

Actual: 21 ft.

Registry ID: 110062931449

Environmental Interest/Information System
RCRAInfo is a national information system that supports the Resource Conservation and Recovery Act (RCRA) program through the tracking of events and activities related to facilities that generate, transport, and treat, store, or dispose of hazardous waste. RCRAInfo allows RCRA program staff to track the notification, permit, compliance, and corrective action activities required under RCRA.

Click this hyperlink while viewing on your computer to access additional FINDS: detail in the EDR Site Report.

ECHO:
Envid: 1017394105
Registry ID: 110062931449
DFR URL: http://echo.epa.gov/detailed-facility-report?fid=110062931449

L70 **V4500** **FINDS** **1007253405**
NEVINS ST. AND BUTLER ST. **ECHO** **N/A**
< 1/8 **NEW YORK, NY 11201**
1 ft.

Site 6 of 15 in cluster L

Relative: Higher

FINDS:

Actual: 12 ft.

Registry ID: 110017262095

Environmental Interest/Information System
RCRAInfo is a national information system that supports the Resource Conservation and Recovery Act (RCRA) program through the tracking of events and activities related to facilities that generate, transport, and treat, store, or dispose of hazardous waste. RCRAInfo allows RCRA program staff to track the notification, permit, compliance, and corrective action activities required under RCRA.

Click this hyperlink while viewing on your computer to access additional FINDS: detail in the EDR Site Report.

V4500 (Continued) **1007253405**

ECHO:
Envid: 1007253405
Registry ID: 110017262095
DFR URL: http://echo.epa.gov/detailed-facility-report?fid=110017262095

N71 **ST ANSELM SCHOOL** **FTTS** **1004566702**
83 4TH AVE **HIST FTTS** **N/A**
< 1/8 **BROOKLYN, NY 11217**
1 ft.

Site 1 of 22 in cluster N

Relative:
Higher

Actual:
29 ft.

FTTS INSP:
Inspection Number: 199412148589 1
Region: 02
Inspection Date: 12/14/94
Inspector: D. ANDREASSEN
Violation occurred: No
Investigation Type: AHERA, Enforcement, Federal Conducted
Investigation Reason: Neutral Scheme, Region
Legislation Code: TSCA
Facility Function: User

HIST FTTS INSP:
Inspection Number: 199412148589 1
Region: 02
Inspection Date: Not reported
Inspector: D. ANDREASSEN
Violation occurred: No
Investigation Type: AHERA, Enforcement, Federal Conducted
Investigation Reason: Neutral Scheme, Region
Legislation Code: TSCA
Facility Function: User

G72 **GOWANUS PUMP STATION/ QUE** **NY Spills** **S102144696**
GOWANUS PUMP STATION **N/A**
< 1/8 **BROOKLYN, NY**
1 ft.

Site 14 of 38 in cluster G

Relative:
Lower

Actual:
9 ft.

SPILLS:
Spill Number/Closed Date: 8703923 / 1987-08-11
Facility ID: 8703923
Facility Type: ER
DER Facility ID: 284608
Site ID: 207290
DEC Region: 2
Spill Cause: Equipment Failure
Spill Class: Not reported
SWIS: 2401
Spill Date: 1987-08-11
Investigator: UNASSIGNED
Referred To: Not reported
Reported to Dept: 1987-08-11

GOWANUS PUMP STATION/ QUE (Continued) **S102144696**

CID:	Not reported
Water Affected:	GOWANUS CANAL
Spill Source:	Institutional, Educational, Gov., Other
Spill Notifier:	Responsible Party
Cleanup Ceased:	1987-08-11
Cleanup Meets Std:	True
Last Inspection:	Not reported
Recommended Penalty:	False
UST Trust:	False
Remediation Phase:	0
Date Entered In Computer:	1987-08-20
Spill Record Last Update:	2004-03-31
Spiller Name:	Not reported
Spiller Company:	NYCDEP
Spiller Address:	Not reported
Spiller Company:	999
Contact Name:	Not reported
DEC Memo:	"Prior to Sept, 2004 data translation this spill Lead_DEC Field was "
Remarks:	"MAIN PUMP OUT OF SERVICE."

All Materials:

Site ID:	207290
Operable Unit ID:	907810
Operable Unit:	01
Material ID:	470133
Material Code:	0062A
Material Name:	raw sewage
Case No.:	Not reported
Material FA:	Other
Quantity:	-1.00
Units:	L
Recovered:	.00
Oxygenate:	Not reported

J73 **KENTUCKY FRIED CHICKEN STORE** **NY Spills** **S104621791**
90 4TH AVE **N/A**
< 1/8 **BROOKLYN, NY**
1 ft.

Site 6 of 18 in cluster J

Relative: Higher
Actual: 28 ft.

SPILLS:

Spill Number/Closed Date:	1107555 / 2011-09-15
Facility ID:	1107555
Facility Type:	ER
DER Facility ID:	174848
Site ID:	455260
DEC Region:	2
Spill Cause:	Human Error
Spill Class:	D5
SWIS:	2401
Spill Date:	2011-09-14
Investigator:	smsanges
Referred To:	Not reported
Reported to Dept:	2011-09-14
CID:	Not reported
Water Affected:	Not reported
Spill Source:	Commercial/Industrial

KENTUCKY FRIED CHICKEN STORE (Continued) **S104621791**

Spill Notifier:	Other
Cleanup Ceased:	Not reported
Cleanup Meets Std:	False
Last Inspection:	Not reported
Recommended Penalty:	False
UST Trust:	False
Remediation Phase:	0
Date Entered In Computer:	2011-09-14
Spill Record Last Update:	2011-09-15
Spiller Name:	JASON BOYD
Spiller Company:	KENTUCKY FRIED CHICKEN STORE
Spiller Address:	90 4TH AVE
Spiller Company:	999
Contact Name:	JASON BOYD
DEC Memo:	"spill was cooking oil - NOT petroleum"
Remarks:	"Waste oil truck overfilled the truck spilling onto blacktop in back of the store. Cleanup enr from Miller Environmental (2 hr ETA). 15:35 - Caller advises crew on scene that some of the material did make it into storm drain."

All Materials:

Site ID:	455260
Operable Unit ID:	1205411
Operable Unit:	01
Material ID:	2202261
Material Code:	0046A
Material Name:	cooking grease
Case No.:	Not reported
Material FA:	Other
Quantity:	50.00
Units:	G
Recovered:	Not reported
Oxygenate:	Not reported

Spill Number/Closed Date:	0003201 / 2009-04-22
Facility ID:	0003201
Facility Type:	ER
DER Facility ID:	442923
Site ID:	210907
DEC Region:	2
Spill Cause:	Unknown
Spill Class:	B3
SWIS:	2401
Spill Date:	2000-06-14
Investigator:	JAKOLLEE
Referred To:	Not reported
Reported to Dept:	2000-06-14
CID:	257
Water Affected:	Not reported
Spill Source:	Gasoline Station or other PBS Facility
Spill Notifier:	Other
Cleanup Ceased:	Not reported
Cleanup Meets Std:	False
Last Inspection:	Not reported
Recommended Penalty:	False
UST Trust:	True
Remediation Phase:	0

KENTUCKY FRIED CHICKEN STORE (Continued) **S104621791**

Date Entered In Computer:	2000-06-14
Spill Record Last Update:	2013-10-09
Spiller Name:	Not reported
Spiller Company:	UNKNOWN
Spiller Address:	Not reported
Spiller Company:	999
Contact Name:	KEN
DEC Memo:	"Prior to Sept, 2004 data translation this spill Lead_DEC Field was ROMMEL 6/22/2000 Abra Consulting (718-624-7490) submitted lab results associated with this site. There was no explanation of what these samples were or what they wanted the state to do with them. There was NO WRITE UP submitted. Lab is South Mall Analytical Labs (516-293-2191) Date is 6/15/2000 - Lab Analysis Number is 107408 thru 107411 Test results show four soil samples tested for VOC and SVOC Sample #1 - clean for VOC - minor hits on SVOC Sample #2 - clean for VOC - slightly higher hits on SVOC (Fluoranthene=566 ug/kg - Pyrene=807 ug/kg) these were highest Sample #3 - clean for VOC - clean for SVOC Sample #4 - clean for VOC - some hits on SVOC - highest hits are: Fluoranthene=920 ug/kg; Pyrene=965 ug/kg; and Chrysene= 487ug/kg 12/2/2003 Transferred from Sangesland to Rommel 7/22/05 TAS Checking the address there is now a KFC located at the site. 11/2/05 TAS Left message with Blandford Construction. A site visit should be conducted and additional followup performed if necessary. 11/20/07: Transferred to Sun/Sellberg. (JS/MS) 4/7/08: Letter send requesting TCR/SIR to KFC HQ in Kentucky. (JS/MM) 5/29/08: Extension granted, paperwork due June 20, 2008. 7/17/08: KFC parent, Yum Brands, state they only lease the property from owner. They are not responsible for any spills or environmental concerns. Gave info for property owner. JS/MM 08/05/08: Transferred to Kolleeny/Mandac. - JK 10/6/08: 2nd letter to RP (in eDocs), TCR or SIWP submission deadline 11/7/08. JK/MM 10/31/08: Received phone call from Heron Jones of Whitaker, Brooke & Harrison Inc. Real Estate Management (RP), asking what I needed to close spill. I explained we needed data from tank closure showing no impacts, or new investigation in former UST area showing no impacts. Mr. Jones faxed me some data, asking if that was what I was looking for. Data were for stockpile soil sample for waste classification. I called him back, explained that data were for soil removed from site; I needed data for end-pt samples mentioned in spill report, showing what's left in ground. He said he thought he might have that and would mail to me. -JK 11/05/08: On 11/3/08, received 7/19/00 Tank Closure Summary rpt by Abra Consulting & Contracting, Inc. from Mr. Jones. Report summarizes removal of 10 550-gal gasoline USTs, and presents end-pt sample results showing no VOC exceedances, but SVOC exceedances from sample on east side of pit, and text mentions field evidence of petroleum impacts from tanks, including PID readings up to 648 ppm. Rpt concludes by recommending a soil & GW investigation. I called Mr. Jones and explained that tank closure rpt he'd sent indicated tanks had leaked, and recommended further investigation, and that he must submit work plan for investigation. I sent him follow-up email: As we discussed on phone, NYSDEC requires that potential impacts to GW at site be investigated before we can consider spill closure. You indicated you may not be able to meet deadline of Nov. 7, '08 for submission of site investigation work plan. Please send request for deadline extension, indicating reasonable amount of time you will need. Ideally, investigation work plan should involve proposal to drill 2 or 3 borings (preferably 3)

KENTUCKY FRIED CHICKEN STORE (Continued) **S104621791**

in or around area where USTs were formerly located, down to local water table, and collecting soil and GW samples. Use of Geoprobe or similar direct-push drill rig and temporary well points to collect GW grab samples (rather than installing permanent wells) is acceptable. Feel free to contact me if you have questions. - JK 11/06/08: Received email from Heron Jones: As we discussed yesterday on phone that we would need an extension from November 7, 2008 deadline to have this test done. I am in contact with company that did work in 2000 but they cannot give me a complete date as yet. I wrote back: Deadline is not for performing any tests or actual site work, it is for submission of an investigation work plan. Consultant should be able to give you an estimate of time they will need to prepare an investigation work plan. Typically, 3 or 4 weeks should be more than sufficient (I'm sure it could be done in a week, with proper motivation). Please send request for an extension of deadline for submission of an investigation work plan by tomorrow, Nov. 7, '08, since that is current deadline. - J. Kolleeny 11/07/08: Received email from Mr. Jones: Due to fact that we just got in touch with contracting company that did work at site, we are asking for 3 weeks extension from Nov. 7, '08 deadline date to submit an investigation work plan. I wrote back: Your request for 3-week extension of deadline for submission of investigation work plan is approved. New deadline for submission of investigation work plan is Nov. 28, 2008. Please be advised that failure to meet this deadline may result in referral of spill case to Legal Department for initiation of enforcement proceedings. Feel free to contact me if you have questions. - JK 12/01/08: Received email from Mr. Jones: I have been in touch with Mindy at Abestway, contracting company that did the work. He explain to me that he will get the paper work to me and here I am Dec. 1 and still nothing from him. After several calls to his office and mobile phone, and a walk-in visit to his office I was told he is on vacation and will be back on Thursday. I am asking for another extension please. I sent email reply: I will extend deadline until Friday, Dec. 12, 2008, but no further. This deadline is for submission of a site investigation work plan, which does not have to be an extensive document - a few pages of text describing site history (in terms of petroleum storage, tank removal, reported spill cases, etc.), proposing several locations to drill borings to collect soil and groundwater samples, and describing sampling methodology, and a site diagram showing proposed drilling locations. If this consultant cannot accommodate your scheduling requirements, you should find another consultant who can. Any qualified environmental consulting company can put together an investigation work plan like this; it does not need to be done by company that has previously worked on this property. Please contact me if you have any questions. - JK 01/08/09: Reviewed and approved Limited Subsurface Investigation work plan dated 1/5/09. Work to be completed includes installation of 3 temporary monitoring wells, collection of soil and groundwater samples, and submission of an investigation summary report. SIR due 03/09/09. A. Avracen is to email and send a hardcopy of work plan with corrected date and site address. Contact info: Consultant - Cosmos Environmental Services Alexander Avracen ph: 516-374-7890 cesalex@msn.com RP - Heron Jones Whitaker, Brooke, & Harrison, Inc. 261 Adelphi Street Brooklyn, NY 11205 Office ph: 718-834-2500 ext. 11 Cell: 917-642-2124 heron@wbhinc.com (JK/KG) 01/20/09: Rec'd hardcopy and pdf of subsurface investigation work plan with requested changes. (JK/KG) 01/29/08: On 1/21/09 Jon rec'd email from John Hofmann of

KENTUCKY FRIED CHICKEN STORE (Continued) **S104621791**

Environmental Assessment & Remediations (EAR - hofmann@enviro-asmnt.com, (631) 447-6400 ext. 113) with a scope of work that included plans to conduct a subsurface investigation. A subsurface investigation work plan submitted by Cosmos was already approved. Mr. Jones has decided to use EAR instead of Cosmos. On 1/22/09 Jon emailed Mr. Jones the following: Mr. Jones, This is problematic for us, as we already consider there to be an approved investigation work plan in place. In addition, what Mr. Hofmann has submitted is not really a work plan, with the scope of work in the body of an email and 1 attached aerial photo with proposed drilling locations shown. In addition, his scope of work does not include soil sampling (which we require), and his assumed regional groundwater flow direction (NW) differs from the direction assumed in the Cosmos work plan (SW). Since the actual groundwater flow direction at the site has yet to be determined, Mr. Hofmann's proposal to drill two borings in his presumed down-gradient direction does not adequately cover other possibilities. At this point, Mr. Hofmann should either implement the existing approved investigation work plan, or he should modify and complete his work plan to meet our requirements, and submit the complete plan (text, site location figure, and site plan with proposed drilling locations) to DEC as a pdf and a hard copy. The report should be submitted to the attention of Ms. Kathleen Green, who is the case manager for this spill site. Ms. Green's phone number is (718) 482-4602, and her email address is kxgreen@gw.dec.state.ny.us. In either case, the deadline for submission of the investigation summary report will remain March 9, 2009. Please let me know if you or Mr. Hofmann have any questions. Sincerely, Jonathan Kolleeny On 01/28/09, EAR submitted a SIWP which required some modifications. A revised plan was resubmitted and approved on 01/29/09. Scope of work includes installation of 3 temporary monitoring wells, collection of soil and groundwater samples, and submission of an investigation summary report.(JK/KG) 03/04/09: Sent the following email to John Hofmann: As a reminder, the subsurface investigation summary report for the above-referenced site is due on Monday, March 9th. Can you please provide me with a quick update on this site. Have the temporary wells been installed and soil and groundwater samples collected? Please let me know if you have any questions. Rec'd email from John: I have called in for utility mark outs (ticket #90610115), but they have been delayed due to the weather. I soon as I get clearance I will schedule this work which should be very soon. I will notify when we have an exact date. If you have any questions or concerns please contact me anytime. (JK/KG) 03/05/09: Spoke to Heron Jones to make sure he was aware work at site had not been performed. He said that he had not heard from the consultant in a few weeks and called the consultant on Monday (3/2/09) to find out the status of the investigation. (JK/KG) 03/16/09: Rec'd email from Hofmann stating that work is scheduled for 3/18, the laboratory results will take an additional 10 days and the report a week to prepare. I told him to submit the report no later than 4/8/09. (JK/KG) 03/31/09: Left voice message for John Hofmann requesting that he let me know whether the site work was conducted. Rec'd email from Hofmann; work was performed and he plans to submit the report before 4/8/09.(JK/KG) 04/09/09: Rec'd pdf of investigation summary report on 4/8/09; under review. (JK/KG) 04/22/09: This spill case was closed on 4/22/09 and a No Further Action letter was sent to Mr. Jones. The report does not indicate the presence of petroleum-related contamination in soil at the site. Boring B-1 had

KENTUCKY FRIED CHICKEN STORE (Continued) **S104621791**

limited VOC contamination in groundwater. There were a few detected PID readings from soil samples collected at B-1, with a max of 13.8 ppm. A groundwater sample was not collected at the downgradient boring but soil analytical results did not indicate any VOC or SVOC contamination. One soil sample collected at B-2 had a PID reading of 1.2 ppm. The soil at the water table is clayey and tight, limiting the migration of any contamination. (JK/KG) 04/28/09: Rec'd hardcopy of SIR.(JK/KG)"

Remarks: "lot was a gas station years ago and caller is removing tanks and found some contaminated soil"

All Materials:

Site ID:	210907
Operable Unit ID:	824667
Operable Unit:	01
Material ID:	551527
Material Code:	0009
Material Name:	gasoline
Case No.:	Not reported
Material FA:	Petroleum
Quantity:	.00
Units:	G
Recovered:	.00
Oxygenate:	Not reported

L74 **BUSINESS** **NY Spills** **S113406101**
236 BUTLER ST **N/A**
< 1/8 **BROOKLYN, NY**
1 ft.

Site 7 of 15 in cluster L

Relative: Lower
Actual: 9 ft.

SPILLS:

Spill Number/Closed Date:	1216856 / 2013-07-17
Facility ID:	1216856
Facility Type:	ER
DER Facility ID:	352930
Site ID:	480262
DEC Region:	2
Spill Cause:	Equipment Failure
Spill Class:	C3
SWIS:	2401
Spill Date:	2013-03-30
Investigator:	SFRAHMAN
Referred To:	Not reported
Reported to Dept:	2013-03-30
CID:	Not reported
Water Affected:	Not reported
Spill Source:	Commercial Vehicle
Spill Notifier:	Other
Cleanup Ceased:	Not reported
Cleanup Meets Std:	False
Last Inspection:	Not reported
Recommended Penalty:	False
UST Trust:	False
Remediation Phase:	0
Date Entered In Computer:	2013-03-30
Spill Record Last Update:	2013-07-17

BUSINESS (Continued) **S113406101**

Spiller Name:	Not reported
Spiller Company:	PETROLEUM TANK CLEANER
Spiller Address:	Not reported
Spiller Company:	999
Contact Name:	RAY LARA
DEC Memo:	"3/30/13 TJD Recall - Rahman. Spill At PTC yard due to equipment failure on tank truck. See also Spill #1216855 (EPA - anonomous complaint) & NRC Report #1042512. 04/02/13 Spill occurred at the yard, travelled down to the street,along the curb, impacted two storm drain. PTC performing clean up. Some soil excavation needed in the yard.Ray Lara was on site, will send report to us.(sr) 07/17/2013 PTC prepared closure report.Soil excavation performed at the yard to remove oil contaminated soil. PTC used visual and olfactory evidences to delineate soil contamination. Three soil samples were taken from the equipment yard, VOCs were non detect.Storm drains were power washed. Manifest and pictures provided. Lab analytical data provided with the report. Case closed.(sr)"
Remarks:	"cleanup in progress"

All Materials:

Site ID:	480262
Operable Unit ID:	1230053
Operable Unit:	01
Material ID:	2227896
Material Code:	0003A
Material Name:	#6 fuel oil
Case No.:	Not reported
Material FA:	Petroleum
Quantity:	200.00
Units:	G
Recovered:	Not reported
Oxygenate:	Not reported

Spill Number/Closed Date:	1403412 / 2014-07-11
Facility ID:	1403412
Facility Type:	ER
DER Facility ID:	352930
Site ID:	496769
DEC Region:	2
Spill Cause:	Equipment Failure
Spill Class:	C3
SWIS:	2401
Spill Date:	2014-06-30
Investigator:	TJDEMEO
Referred To:	Not reported
Reported to Dept:	2014-06-30
CID:	Not reported
Water Affected:	Not reported
Spill Source:	Commercial/Industrial
Spill Notifier:	Other
Cleanup Ceased:	Not reported
Cleanup Meets Std:	False
Last Inspection:	Not reported
Recommended Penalty:	False
UST Trust:	False
Remediation Phase:	0
Date Entered In Computer:	2014-06-30

BUSINESS (Continued) **S113406101**

Spill Record Last Update:	2014-07-11
Spiller Name:	MARK SALANICK
Spiller Company:	GENERAL HOUSEKEEPING SPILL
Spiller Address:	236 BUTLER ST
Spiller Company:	999
Contact Name:	MARK SALANICK
DEC Memo:	"6/30/14- Zhune spoke to Mark from PTC. He said Mosses was doing inspection couple of month ago at this site and Tim Demeo is doing a follow up. 6/30/14 TJD Site inspection. Multiple PBS vilations noted - unregistered tanks in service identified. Multiple unreported spills identified including product found in outside storage yard (soil affected), inside secondary containment structures for AST's and on concrete surfaces in main garage area, basement and indoor storage area. Out of service tank trucks are being utilized to improperly store waste fuel throughout facility. Facility is being improperly operated as a TSDF. Several hundred drums of petroleum impacted soils are stored in drums are located within trucks and within the indoor storage area at facility. Facility representatives (Mark Salamac and Bob Lamarada) have been directed to transport offsite and properly dispose of all petroleum products not currently stored in registered vessels and transport and dispose of all improperly stored drums contained petroleum impacted soils - proof of properly disposal of all regulated waste being improperly stored at facility is required to be presnted at settlement conference scheduled for July 17, 2014 at the Region 2 office. Facility personnel have been directed to bring all tanks at the facility into compliance with PBS regulations. DEC further required the immediate clean-up and removal of spilled product identified throughout the facility. 7/11/14 TJD File review. Multiple spills open at this location. Spill #1403412 & 1403303 have been closed and cross-referenced to the oldest open spill file at this address for oversight by a single DEC project manager (DeMeo). Primary spill # for this address is 1112454."
Remarks:	"unknown how much in total, thinks about less than 100 gallons total, cleanup in progress"

All Materials:

Site ID:	496769
Operable Unit ID:	1246249
Operable Unit:	01
Material ID:	2247380
Material Code:	0002A
Material Name:	#4 fuel oil
Case No.:	Not reported
Material FA:	Petroleum
Quantity:	Not reported
Units:	Not reported
Recovered:	Not reported
Oxygenate:	Not reported

Site ID:	496769
Operable Unit ID:	1246249
Operable Unit:	01
Material ID:	2247379
Material Code:	0001A
Material Name:	#2 fuel oil
Case No.:	Not reported
Material FA:	Petroleum

BUSINESS (Continued) **S113406101**

Quantity:	Not reported
Units:	Not reported
Recovered:	Not reported
Oxygenate:	Not reported
Site ID:	496769
Operable Unit ID:	1246249
Operable Unit:	01
Material ID:	2247381
Material Code:	0003A
Material Name:	#6 fuel oil
Case No.:	Not reported
Material FA:	Petroleum
Quantity:	Not reported
Units:	Not reported
Recovered:	Not reported
Oxygenate:	Not reported

K75 **CROSSBAY BAY CONTRACTING** **ICIS 1007760513**
242 NEVINS ST **FINDS N/A**
< 1/8 **BROOKLYN, NY 11217** **ECHO**
1 ft.

Site 3 of 23 in cluster K

Relative: Lower
Actual: 8 ft.

ICIS:

Enforcement Action ID:	02-1996-0138
FRS ID:	110019229306
Action Name:	NYC HPD & CONTRACTORS
Facility Name:	CROSSBAY BAY CONTRACTING
Facility Address:	242 NEVINS ST BROOKLYN, NY 11217
Enforcement Action Type:	Pre-Referral Negotiation
Facility County:	KINGS
Program System Acronym:	ICIS
Enforcement Action Forum Desc:	Judicial
EA Type Code:	PRN
Facility SIC Code:	Not reported
Federal Facility ID:	Not reported
Latitude in Decimal Degrees:	40.680961
Longitude in Decimal Degrees:	-73.986137
Permit Type Desc:	Not reported
Program System Acronym:	13243
Facility NAICS Code:	Not reported
Tribal Land Code:	Not reported
Enforcement Action ID:	02-1989-0301
FRS ID:	110019229306
Action Name:	CROSS BAY WRECKING CORP
Facility Name:	CROSSBAY BAY CONTRACTING
Facility Address:	242 NEVINS ST BROOKLYN, NY 11217
Enforcement Action Type:	CAA 113A Admin Compliance Order (Non-Penalty)
Facility County:	KINGS
Program System Acronym:	ICIS
Enforcement Action Forum Desc:	Administrative - Formal
EA Type Code:	113A
Facility SIC Code:	Not reported

CROSSBAY BAY CONTRACTING (Continued) **1007760513**

Federal Facility ID: Not reported
Latitude in Decimal Degrees: 40.680961
Longitude in Decimal Degrees: -73.986137
Permit Type Desc: Not reported
Program System Acronym: 13243
Facility NAICS Code: Not reported
Tribal Land Code: Not reported

Facility Name: CROSS BAY CONTRACTING-NEVINS ST FACILITY
Address: 242 NEVINS STREET
Tribal Indicator: N
Fed Facility: No
NAIC Code: Not reported
SIC Code: Not reported

Facility Name: CROSS BAY CONTRACTING-NEVINS ST FACILITY
Address: 242 NEVINS STREET
Tribal Indicator: N
Fed Facility: No
NAIC Code: Not reported
SIC Code: Not reported

Facility Name: CROSS BAY CONTRACTING-NEVINS ST FACILITY
Address: 242 NEVINS STREET
Tribal Indicator: N
Fed Facility: No
NAIC Code: Not reported
SIC Code: Not reported

Facility Name: CROSS BAY CONTRACTING-NEVINS ST FACILITY
Address: 242 NEVINS STREET
Tribal Indicator: N
Fed Facility: No
NAIC Code: Not reported
SIC Code: Not reported

Facility Name: CROSS BAY CONTRACTING-NEVINS ST FACILITY
Address: 242 NEVINS STREET
Tribal Indicator: N
Fed Facility: No
NAIC Code: Not reported
SIC Code: Not reported

Facility Name: CROSS BAY CONTRACTING-NEVINS ST FACILITY
Address: 242 NEVINS STREET
Tribal Indicator: N
Fed Facility: No
NAIC Code: Not reported
SIC Code: Not reported

Facility Name: CROSS BAY CONTRACTING-NEVINS ST FACILITY
Address: 242 NEVINS STREET
Tribal Indicator: N
Fed Facility: No
NAIC Code: Not reported
SIC Code: Not reported

FINDS:

Registry ID: 110019229306

Environmental Interest/Information System
RCRAInfo is a national information system that supports the Resource

CROSSBAY BAY CONTRACTING (Continued) **1007760513**

Conservation and Recovery Act (RCRA) program through the tracking of events and activities related to facilities that generate, transport, and treat, store, or dispose of hazardous waste. RCRAInfo allows RCRA program staff to track the notification, permit, compliance, and corrective action activities required under RCRA.

FIS (New York - Facility Information System) is New York's Department of Environmental Conservation (DEC) information system for tracking environmental facility information found across the State.

ICIS (Integrated Compliance Information System) is the Integrated Compliance Information System and provides a database that, when complete, will contain integrated Enforcement and Compliance information across most of EPA's programs. The vision for ICIS is to replace EPA's independent databases that contain Enforcement data with a single repository for that information. Currently, ICIS contains all Federal Administrative and Judicial enforcement actions. This information is maintained in ICIS by EPA in the Regional offices and it Headquarters. A future release of ICIS will replace the Permit Compliance System (PCS) which supports the NPDES and will integrate that information with Federal actions already in the system. ICIS also has the capability to track other activities occurring in the Region that support Compliance and Enforcement programs. These include; Incident Tracking, Compliance Assistance, and Compliance Monitoring.

Click this hyperlink while viewing on your computer to access additional FINDS: detail in the EDR Site Report.

ECHO:

Envid:	1007760513
Registry ID:	110019229306
DFR URL:	http://echo.epa.gov/detailed-facility-report?fid=110019229306

K76 **ROYAL RECYCLING CORP.** **NY RGA LF** **S114960946**
242 NEVINS STREET **N/A**
< 1/8 **BROOKLYN, NY**
1 ft.

Site 4 of 23 in cluster K

Relative: RGA LF:
Lower

Actual:
8 ft.

2012	ROYAL RECYCLING CORP.	242 NEVINS STREET
2011	ROYAL RECYCLING CORP.	242 NEVINS STREET
2010	ROYAL RECYCLING CORP.	242 NEVINS STREET
2009	ROYAL RECYCLING CORP.	242 NEVINS STREET
2008	ROYAL RECYCLING CORP.	242 NEVINS STREET
2007	ROYAL RECYCLING CORP.	242 NEVINS STREET
2006	ROYAL RECYCLING CORP.	242 NEVINS STREET
2005	ROYAL RECYCLING CORP.	242 NEVINS STREET
2004	ROYAL RECYCLING CORP.	242 NEVINS STREET

K77 **242 NEVINS STREET** **NY SWF/LF** **S105841715**
242 NEVINS STREET **NY BROWNFIELDS** **N/A**
< 1/8 **BROOKLYN, NY 11217** **NY Spills**
1 ft.

Site 5 of 23 in cluster K

Relative: SWF/LF:
Lower

Actual:
8 ft.

Flag:	INACTIVE
Region Code:	2
Phone Number:	7187884731
Owner Name:	Not reported
Owner Type:	Not reported
Owner Address:	Not reported
Owner Addr2:	Not reported
Owner City,St,Zip:	Not reported
Owner Email:	Not reported
Owner Phone:	Not reported
Contact Name:	M. GERARDO MAZZEI
Contact Address:	Not reported
Contact Addr2:	Not reported
Contact City,St,Zip:	Not reported
Contact Email:	Not reported
Contact Phone:	Not reported
Activity Desc:	z Retired - C&D processing - registration
Activity Number:	[24WE4]
Active:	No
East Coordinate:	585665
North Coordinate:	4503843
Accuracy Code:	Not reported
Regulatory Status:	Not reported
Waste Type:	Concrete;Soil (Clean);Wood (Clean)
Authorization #:	Not reported
Authorization Date:	Not reported
Expiration Date:	Not reported
Operator Name:	Not reported
Operator Type:	Not reported
Laste Date:	Not reported

Flag:	INACTIVE
Region Code:	2
Phone Number:	Not reported
Owner Name:	Not reported
Owner Type:	Not reported
Owner Address:	Not reported
Owner Addr2:	Not reported
Owner City,St,Zip:	Not reported
Owner Email:	Not reported
Owner Phone:	Not reported
Contact Name:	PETER MIGLIORINI; SUPERVISOR
Contact Address:	Not reported
Contact Addr2:	Not reported
Contact City,St,Zip:	Not reported
Contact Email:	Not reported
Contact Phone:	Not reported
Activity Desc:	z Retired - Transfer station - permit
Activity Number:	[24T87]
Active:	No
East Coordinate:	585800
North Coordinate:	4503800

242 NEVINS STREET (Continued) **S105841715**

Accuracy Code:	Not reported
Regulatory Status:	Not reported
Waste Type:	Not reported
Authorization #:	2-6103-00004
Authorization Date:	Not reported
Expiration Date:	Not reported
Operator Name:	Not reported
Operator Type:	Not reported
Laste Date:	Not reported

BROWNFIELDS:

Program:	BCP
Site Code:	568573
Acres:	1.19
HW Code:	C224273
SWIS:	2401
Town:	New York City
Record Added Date:	04/04/2018
Record Updated Date:	05/15/2018
Update By:	KALEWAND
Site Description:	Location: The site is located in an urban area along the Gowanus Canal, within the Borough of Brooklyn, on the northwest corner of Nevins Street and Degraw Street. Site Features: The site is currently improved with a two-story building, which occupies approximately 2,000 square feet of the parcel (242 Nevins Street) and a one-story building, which occupies approximately 16,000 square feet of the parcel (254 Nevins Street). The remainder of the parcel consists of parking, storage, and outdoor work areas associated with the buildings operations, to include vehicle and equipment storage and repair. Current Zoning and Land Use: The site is currently zoned for industrial and manufacturing use (M2-1 district). The buildings are occupied by an automobile repair facility, commercial hauler, automobile upholsterer, production studio, plumbing contractor and general contractors whose operations include vehicle and equipment repair. Adjoining parcels are used for industrial, parking, and open space/recreational purposes, with the surrounding area generally consisting of industrial/commercial uses. Past Uses of the Site: Past use of the site includes a coal company (approximately 1886 to 1950), automobile/vehicle repair (approximately 1938 to 1950, and 2013 to present), an unpermitted solid waste management facility (prior to 1994), a Resource Conservation and Recovery Act Large Quantity Generator (1988), and various trucking and contracting companies (approximately 1969 to present), including a petroleum transporter. Site Geology and Hydrogeology: The site is located in a developed area of Brooklyn, generally covered with paved roads, walkways and buildings. The subsurface strata at the site consists of historic fill material characterized by loose silty sand with varying amounts of silt, sand, gravel, ash, asphalt, brick, clinkers, cobblestone, concrete, glass fragments, metal, and wood extending to depths of as great as 15 feet below grade surface (bgs). The historic fill material is underlain by alluvial deposits consisting of poorly sorted sands with gravel and marsh deposits, referred to as meadow mat, which consists of interbedded sands, clays and silts. Bedrock (Fordham Gneiss) was encountered at a depth of about 159 feet bgs. Groundwater was encountered between 4.54 and 5.6 feet bgs and generally flows westward toward the Gowanus Canal.
Env Problem:	Information submitted with the BCP application regarding the

242 NEVINS STREET (Continued) **S105841715**

	environmental condition at the site are currently under review and will be revised as additional information becomes available.
Health Problem:	Information submitted with the BCP application regarding the conditions at the site are currently under review and will be revised as additional information becomes available.
Dump:	Not reported
Structure:	Not reported
Lagoon:	Not reported
Landfill:	Not reported
Pond:	Not reported
Disp Start:	Not reported
Disp Term:	Not reported
Lat/Long:	Not reported
Dell:	Not reported
Record Add:	Not reported
Record Upd:	Not reported
Updated By:	Not reported
Own Op:	Owner
Sub Type:	E
Owner Name:	Marino Mazzei
Owner Company:	242 Nevins, Inc.
Owner Address:	444 Third Street
Owner Addr2:	Not reported
Owner City,St,Zip:	Brooklyn, NY 11215
Owner Country:	United States of America
Own Op:	Document Repository
Sub Type:	NNN
Owner Name:	Not reported
Owner Company:	Brooklyn Public Library - Pacific Branch
Owner Address:	25 Fourth Avenue
Owner Addr2:	Not reported
Owner City,St,Zip:	Brooklyn, NY 11217
Owner Country:	United States of America
Own Op:	Applicant/Requestor
Sub Type:	P03
Owner Name:	Marino Mazzei
Owner Company:	New Venezia LLC
Owner Address:	440 Third Avenue
Owner Addr2:	Not reported
Owner City,St,Zip:	Brooklyn, NY 11215
Owner Country:	United States of America
Own Op:	Document Repository
Sub Type:	NNN
Owner Name:	Not reported
Owner Company:	Brooklyn Community Board 6
Owner Address:	250 Baltic Street
Owner Addr2:	Not reported
Owner City,St,Zip:	Brooklyn, NY 11201
Owner Country:	United States of America
HW Code:	Not reported
Waste Type:	Not reported
Waste Quantity:	Not reported
Waste Code:	Not reported
Crossref ID:	Not reported
Cross Ref Type Code:	Not reported
Cross Ref Type:	Not reported
Record Added Date:	Not reported

242 NEVINS STREET (Continued) **S105841715**

Record Updated: Not reported
Updated By: Not reported

SPILLS:
Spill Number/Closed Date: 1103765 / 2011-08-05
Facility ID: 1103765
Facility Type: ER
DER Facility ID: 405887
Site ID: 451337
DEC Region: 2
Spill Cause: Deliberate
Spill Class: C4
SWIS: 2401
Spill Date: 2011-07-06
Investigator: RVKETANI
Referred To: Not reported
Reported to Dept: 2011-07-06
CID: Not reported
Water Affected: Not reported
Spill Source: Commercial/Industrial
Spill Notifier: DEC
Cleanup Ceased: Not reported
Cleanup Meets Std: False
Last Inspection: Not reported
Recommended Penalty: False
UST Trust: False
Remediation Phase: 0
Date Entered In Computer: 2011-07-06
Spill Record Last Update: 2011-08-05
Spiller Name: ECO JENNIFER OKONUK
Spiller Company: BROOKLYN TRUCK AND EQUIPTMENT CORP
Spiller Address: 242 NEVINS STREET
Spiller Company: 999
Contact Name: ECO JENNIFER OKONUK
DEC Memo: "Ketani responded to the site. 7/6/11 - Raphael Ketani. I arrived at the site at about noon time. The site was a large yard with a gray building on the back left corner that fronts on Nevins Street. The address is 242 Nevins Street (near Degraw and Nevins), Brooklyn, 11217. Several companies had their signs on the corrugated fence. These companies were Brooklyn Truck & Equipment, Phoenix Services Corp. (718) 567-2023, and Cole Partners, Inc. (718) 875-8300. I entered the yard and saw a red painted trailer (posssibly with a cement pump) on the left that had been leaking hydraulic fluid. The floor of the front half of the yard appeared to be partially paved and partially laid with paving stones. There was a steel plate in one location with holes in it. Vehicles were parked on both sides of the front half of the yard, but I did not see any leaks. Next, I went to the back half of the yard. The ground appeared to be only dirt. There were vehicles and construction machines parked along the west side and north edges of the yard. The Gowanus Canal bordered the west side of the yard and the water level was nearly even with the yard (maybe 3 feet below ground level). Most of the trucks belonged to two different garbage carting companies, M&G Carting, 303 5th Avenue, NY, 10016, (212) 689-0332, and Flash Recycling, 132 Ludlow Street, NY, 10002, (212) 673-6194 (Prince Street Station, P.O. Box 515, NY, 10012). Some of the trucks had leaked either motor oil or hydraulic oil. There was oil on the ground near one of the Flash Recycling

242 NEVINS STREET (Continued) **S105841715**

trucks. One of the M&G Carting trucks looked like it hadn't been operational for a long time. There was a rolling container near this truck with many plastic bottles that had contained motor oil. I didn't see any leaking from the container, but this was not a proper container for liquids of any kind. After my tour of the back half of the yard, I entered the gray building. In many places, there was oil on the floor. I saw a zipper drain that looked like it may contain sludge. I entered the office of Brooklyn Truck & Equipment and met ECO Jennifer Okonuk (718) 482-4885 and the owner of the business, Bob Hepplewhite (718) 237-7976. ECO Okonuk informed me that she had called in the spill. She had been making inspections of garages when she came across Brooklyn Truck & Equipment. She said that she had issued two tickets to Mr. Hepplewhite, for noisome and unwholesome. Mr. Hepplewhite, ECO Okonuk and myself toured the garage. ECO Okonuk pointed out the area with oil saturated Speedi Dri next to a 275 gal. waste oil tank and a 275 gal. tank that Mr. Hepplewhite said contained fresh motor oil for the trucks. One of the workers at the garage dug through the Speedi Dri and showed us that there was a concrete floor below. I pointed out to Mr. Hepplewhite that there were containers of motor oil on racks in the back of the oil contaminated area. He said that these weren't his and that they were empty and had been there since before he had moved his business in. Mr. Hepplewhite added that the oil tank next to them also wasn't his and he knew nothing about it. Next, we went outside to the yard. I asked Mr. Hepplewhite about the trucks. He said that he makes extra money by leasing space for parking the trucks. I pointed out the spilled oil, the rolling container with oil bottles, and the derelict truck. I told him that he had to inform M&G Carting and Flash Recycling and get them to clean up the site and remove the oil bottles and the derelict leaking truck (ECO Okonuk claimed it was leaking). He said that he will do this. ECO Okonuk and I asked about the steel plate in the back half of the yard and the perforated steel plate in the front half of the yard, and whether he leased both halves. Mr. Hepplewhite said that he leased only the gray building and the back half of the yard. He added that the plates covered sewer tanks. He went on to say that when it rains, the entire yard floods 8 to 10 inches because the sewers back up under the street. Mr. Hepplewhite added that even the Gowanus Canal floods during the rain storms and spills into his yard. The yard and the vicinity is a low area. ECO Okonuk told me that she has seen this happen, too. He also stated that the building to the south can not be sold because there is oil underground from the coal gasification that took place many years ago. Mr. Hepplewhite commented that the EPA and the NYC DEP did borings throughout the yard and elsewhere because of the underground contamination. While we were in the yard, Andrew Kelly, enforcement officer - Emergency Response Engineer with the ER Unit (718) 595-4761 of the NYC DEP arrived. We went back inside the shop and I went over what needed to be done to clean up the site. These items were: 1) clean up the saturated Speedi Dri and make sure fresh absorbent is kept at this location for any future spills that take place 2) hire an environmental company to do soil borings in the saturated area, along the sides of the zipper drains and in the back half of the yard - if contamination is found, then it will have to be cleaned up 3) call M&G and Flash and have them clean up their spills 4) clean up the floor of the garage and have someone keep on top of the spills with absorbent and power washing (Mr. Hepplewhite stated that the garage is powerwashed once a month) 5) hire a company to clean out

242 NEVINS STREET (Continued) **S105841715**

the zipper drains (Mr. Hepplewhite said that there is a plug at the end of the last zipper and that nothing can flow to the sewers) I told Mr. Hepplewhite that the DEC will be sending a contaminated soil letter to him and to the owners of the property with a C-c to ECO Okonuk. I added that we will want a clean up report after everything is done. Mr. Hepplewhite said that he understood. There was one other spill case for the site. It was #0510846. It involved a 200 gal. oil spill to the yard and the street and the sewer on 12/16/05. Bonafide Energy was the responsible party. A valve had broken. The site was cleaned up by 4/21/06 and the case was closed. 7/8/11 - Raphael Ketani. I tried contacting M&G Carting (212) 689-0332 to let them know that they have to clean up the spilled oil around and under their trucks. However, I reached the answering machine of Frank Mormando. I left a message for him to contact me. I contacted Billy Huang, the owner of Flash Recycling (212) 673-6194. I told him that he had to clean up the spilled oil from under and around his trucks and the pool of stinking leachate. He said that he will get one of his crew to do this. I told him that the oil has to be put in an appropriate container for oil disposal and that the DEC will do an inspection next week to see whether he has complied with our request. I added that if the oil and leachate aren't cleaned up, then he could face fines and penalties. Mr. Huang said that the oil and leachate will be removed. I looked up the property ownership using ACRIS. The latest deed for block and lot 418 and 1 is held by 242 Nevins, Inc., 444 Third Avenue, Brklyn, 11215. The deed date is 7/27/05, it was prepared on 10/5/05, and filed on 1/12/06. The property manager is Marino Mazzei, Bonified Realty, 140 Portland Road, Highland, NJ, 07732, (718) 788-2222. I spoke to Mr. Mazzei and told him about the leaking red painted trailer, the leaking trucks and the spills at Brooklyn Truck & Equipment. I told him that Mr. Hepplewhite will take care of the spills in his garage and that the trucking companies have been notified about the spills from their trucks. Mr. Mazzei said that he will visit the site and see to it that everything is cleaned up. I sent a CSL to 242 Nevins, Inc. regarding the hydraulic fluid that is leaking from the red trailer and the leaking trucks. Another CSL went to Mr. Mazzei regarding the same issues. I also sent Mr. Hepplewhite (718) 237-7976 and Mr. Mazzei CSLs with the 5 items from above. Later, Mr. Mormando, the owner of M&G Carting (212) 689-0332, called me back. He said that he will clean up the spill under and around his trucks and he will have the rolling container emptied. 7/12/11 - Raphael Ketani. Mr. Mazzei cell (347) 231-6440 called. He said that everything that the DEC was concerned about in the garage and in the yard has been cleaned up. He invited me to check the place. I told him that I will this week. However, I added that Mr. Hepplewhite still has to hire an environmental company to do soil borings in the former oil saturated area and along the sides of the zipper drains. He said that he understood. 7/19/11 - Raphael Ketani. The CSL to 242 Nevins Inc. was returned in an unopened envelope as ATTEMPTED - NOT KNOWN. 8/5/11 - Raphael Ketani. I made an unannounced site visit. The oil spill under the red trailer had been cleaned up. The small oil spills next to and around the garbage trucks had also been cleaned up. The small rolling trash dumpsters (about 1.5 cu. yds. each) had been emptied. I met Mr. Hepplewhite. He showed me the area inside the garage that had been badly affected by spilled oil. He said that the oil was actually on sheets of plywood, not on the garage floor. This appeared to be true as most of this area of the garage floor was very clean as if there had never been oil tanks

242 NEVINS STREET (Continued) **S105841715**

here. It was cleaner than it could have been if someone had power washed the floor. All of the tanks and buckets had been removed. However, I did see a darkened corner of this area next to the racks which used to hold containers of oil. I knelt down at this corner, but didn't sense any oil odors. I assumed the darkening to be the result of moisture as it had rained heavily earlier during the week and the corrugated walls were not sealed to the floor. There still were mud puddles in the backyard where the garbage trucks were. Next, he showed me the new location of the waste oil tank. It was now in a larger tank which served as secondary containment - should any of his workers spill oil while transfering it to the tank. The tank was in between the two back garage doors. Mr. Hepplewhite showed me the zipper drains. They were now covered by steel plates which fit flush with the garage floor. The plates had holes so that wash water can enter the drains. He lifted up one plate and I could see the concrete bottom of the drain. There were no odors and the bottom of the drain looked to be in good condition without any cracks. Lastly, he showed me the drums of sediment that had been removed from the drains. The lids were securely attached to the drums and they looked to be ready for pickup. Mr. Hepplewhite said that the person who runs the waste oil pickup company will arrange for the drums to be picked up. I looked at the floor of the shop and it was very clean, except for a small puddle under one engine. This engine had just been drained. I pointed this out to Mr. Hepplewhite and he said that the spill will be cleaned up immediately. After this, I left. As the former waste oil tank area was very clean and as the zipper drains didn't smell as if they had oil and were in good condition, I decided that soil borings weren't necessary at the site. As the spills appeared to have been remediated, I have determined that there is no threat to the public or the environment. Therefore, I am closing the spill case. DLE had issued tickets. So their case will remain active. "

Remarks: "The whole ground of the garage is saturated. Been dumping there for 6 years. No clean up as of yet."

All Materials:

Site ID:	451337
Operable Unit ID:	1201535
Operable Unit:	01
Material ID:	2198065
Material Code:	0015
Material Name:	motor oil
Case No.:	Not reported
Material FA:	Petroleum
Quantity:	Not reported
Units:	Not reported
Recovered:	Not reported
Oxygenate:	Not reported

K78 **CROSSBAY BAY CONTRACTING** **RCRA NonGen / NLR** **1000386132**
242 NEVINS ST **NYD012515870**
< 1/8 **BROOKLYN, NY 11217**
1 ft.

Site 6 of 23 in cluster K

Relative: **Lower**

Actual: **8 ft.**

RCRA NonGen / NLR:

Date form received by agency:	01/01/2007
Facility name:	CROSSBAY BAY CONTRACTING
Facility address:	242 NEVINS ST BROOKLYN, NY 11217
EPA ID:	NYD012515870
Mailing address:	NEVINS ST BROOKLYN, NY 11217
Contact:	Not reported
Contact address:	NEVINS ST BROOKLYN, NY 11217
Contact country:	US
Contact telephone:	Not reported
Contact email:	Not reported
EPA Region:	02
Classification:	Non-Generator
Description:	Handler: Non-Generators do not presently generate hazardous waste

Owner/Operator Summary:

Owner/operator name:	UNKNOWN
Owner/operator address:	NOT REQUIRED NOT REQUIRED, WY 99999
Owner/operator country:	US
Owner/operator telephone:	212-555-1212
Owner/operator email:	Not reported
Owner/operator fax:	Not reported
Owner/operator extension:	Not reported
Legal status:	Private
Owner/Operator Type:	Operator
Owner/Op start date:	Not reported
Owner/Op end date:	Not reported

Owner/operator name:	UNKNOWN
Owner/operator address:	NOT REQUIRED NOT REQUIRED, WY 99999
Owner/operator country:	US
Owner/operator telephone:	212-555-1212
Owner/operator email:	Not reported
Owner/operator fax:	Not reported
Owner/operator extension:	Not reported
Legal status:	Private
Owner/Operator Type:	Owner
Owner/Op start date:	Not reported
Owner/Op end date:	Not reported

Handler Activities Summary:

U.S. importer of hazardous waste:	No
Mixed waste (haz. and radioactive):	No
Recycler of hazardous waste:	No
Transporter of hazardous waste:	No
Treater, storer or disposer of HW:	No
Underground injection activity:	No

CROSSBAY BAY CONTRACTING (Continued) **1000386132**

On-site burner exemption: No
Furnace exemption: No
Used oil fuel burner: No
Used oil processor: No
User oil refiner: No
Used oil fuel marketer to burner: No
Used oil Specification marketer: No
Used oil transfer facility: No
Used oil transporter: No

Historical Generators:
Date form received by agency: 01/01/2006
Site name: CROSSBAY BAY CONTRACTING
Classification: Not a generator, verified

Date form received by agency: 03/30/1995
Site name: CROSSBAY BAY CONTRACTING
Classification: Unverified

. Waste code: NONE
. Waste name: None

Date form received by agency: 05/16/1988
Site name: CROSSBAY BAY CONTRACTING
Classification: Large Quantity Generator

. Waste code: D000
. Waste name: Not Defined

. Waste code: D001
. Waste name: IGNITABLE HAZARDOUS WASTES ARE THOSE WASTES WHICH HAVE A FLASHPOINT OF LESS THAN 140 DEGREES FAHRENHEIT AS DETERMINED BY A PENSKY-MARTENS CLOSED CUP FLASH POINT TESTER. ANOTHER METHOD OF DETERMINING THE FLASH POINT OF A WASTE IS TO REVIEW THE MATERIAL SAFETY DATA SHEET, WHICH CAN BE OBTAINED FROM THE MANUFACTURER OR DISTRIBUTOR OF THE MATERIAL. LACQUER THINNER IS AN EXAMPLE OF A COMMONLY USED SOLVENT WHICH WOULD BE CONSIDERED AS IGNITABLE HAZARDOUS WASTE.

Violation Status: No violations found

K79 **BROOKLYN TRUCKING** **NY Spills** **S107521267**
242 NEVIN STREET **N/A**
< 1/8 **BROOKLYN, NY**
1 ft.

Site 7 of 23 in cluster K

Relative: SPILLS:
Lower
Spill Number/Closed Date: 0510846 / 2006-04-21
Actual: Facility ID: 0510846
8 ft. Facility Type: ER
DER Facility ID: 306939
Site ID: 356893
DEC Region: 2
Spill Cause: Equipment Failure
Spill Class: C3
SWIS: 2401
Spill Date: 2005-12-16
Investigator: SFRAHMAN

BROOKLYN TRUCKING (Continued) **S107521267**

Referred To:	Not reported
Reported to Dept:	2005-12-16
CID:	444
Water Affected:	Not reported
Spill Source:	Commercial Vehicle
Spill Notifier:	Other
Cleanup Ceased:	Not reported
Cleanup Meets Std:	False
Last Inspection:	Not reported
Recommended Penalty:	False
UST Trust:	False
Remediation Phase:	0
Date Entered In Computer:	2005-12-16
Spill Record Last Update:	2006-04-21
Spiller Name:	ROSEMARY
Spiller Company:	BONIFIED OIL
Spiller Address:	Not reported
Spiller Company:	001
Contact Name:	ROSEMARY
DEC Memo:	"12/20/05-Sharif// Mr. Feroze and I responded to the site on 12/16/05.Approx. 200 gallons spilled all over the yard. Possible source of the spill is a oil tank truck owned by Bonafide Energy whose valve broke and spilled oil. The side walk and street were impacted. PTC has been hired by Bonafide Energy, Marino Mazzei,(718)788-2222 to clean up the yard and remediate the site.I notified DEP about their sewer impact and Mr. Dennis Huacon,(718)595-4722 from Pollution Prevention Section responded to the site. I sent a letter to Marino Mazzei Bonafide Energy, 444 3rd Avenue, Brooklyn, NY 11215. 04/21/06 Sharif Rahman-Rec'd investigation report from ENVIROTRAC. A total of 12 borings were attempted in the reported area of the spill as per previously submitted work plan.Samples were collected and screened visually,olfactoraly and with a PID for the presence of oil.No petroleum contamination was discovered in the lab analytical result. Photographs were included.NFA required."
Remarks:	"HOSE BROKE WHILE MAKING A DELIVERY, AND CALLERS MEN ARE ON SITE CLEANING UP; IN STREET AND YARD:"

All Materials:

Site ID:	356893
Operable Unit ID:	1114184
Operable Unit:	01
Material ID:	2104263
Material Code:	0001A
Material Name:	#2 fuel oil
Case No.:	Not reported
Material FA:	Petroleum
Quantity:	200.00
Units:	G
Recovered:	.00
Oxygenate:	Not reported

K80 **COMMERCIAL** **NY Spills** **S122877972**
242 NEVINS ST **N/A**
< 1/8 **BROOKLYN, NY**
1 ft.

Site 8 of 23 in cluster K

Relative: SPILLS:
Lower

Actual:
8 ft.

Spill Number/Closed Date:	1806974 / 2018-10-01
Facility ID:	1806974
Facility Type:	ER
DER Facility ID:	530552
Site ID:	577718
DEC Region:	2
Spill Cause:	Housekeeping
Spill Class:	D5
SWIS:	2401
Spill Date:	2018-10-01
Investigator:	HSSEKHON
Referred To:	Not reported
Reported to Dept:	2018-10-01
CID:	Not reported
Water Affected:	Not reported
Spill Source:	Commercial/Industrial
Spill Notifier:	Citizen
Cleanup Ceased:	Not reported
Cleanup Meets Std:	False
Last Inspection:	Not reported
Recommended Penalty:	False
UST Trust:	False
Remediation Phase:	0
Date Entered In Computer:	2018-10-01
Spill Record Last Update:	2018-10-01
Spiller Name:	Not reported
Spiller Company:	242 NEVIS ST
Spiller Address:	Not reported
Spiller Company:	999
Contact Name:	N/A
DEC Memo:	"10/1/18 - Sekhon Observations from pics mailed by notifier- Stains on concrete floor due to poor housekeeping, no active leak noticed. Spill discussed with supervisor Randy Austin. Case closed. "
Remarks:	"Oil and other products leaking and spilled without regard Steve has photos"

All Materials:

Site ID:	577718
Operable Unit ID:	1325485
Operable Unit:	01
Material ID:	2334097
Material Code:	0066A
Material Name:	unknown petroleum
Case No.:	Not reported
Material FA:	Petroleum
Quantity:	Not reported
Units:	G
Recovered:	Not reported
Oxygenate:	Not reported

K81 **CROSS BAY CONTRACTING** **NY RGA LF** **S114956032**
242 NEVINS ST. **N/A**
< 1/8 **BROOKLYN, NY**
1 ft.

Site 9 of 23 in cluster K

Relative: RGA LF:
Lower

2012	CROSS BAY CONTRACTING	242 NEVINS ST.
2011	CROSS BAY CONTRACTING	242 NEVINS ST.
2010	CROSS BAY CONTRACTING	242 NEVINS ST.
2009	CROSS BAY CONTRACTING	242 NEVINS ST.
2008	CROSS BAY CONTRACTING	242 NEVINS ST.
2007	CROSS BAY CONTRACTING	242 NEVINS ST.
2006	CROSS BAY CONTRACTING	242 NEVINS ST.
2005	CROSS BAY CONTRACTING	242 NEVINS ST.
2004	CROSS BAY CONTRACTING	242 NEVINS ST.

Actual:
8 ft.

H82 **SHERWIN-WILLIAMS #5270** **FINDS** **1016039487**
313 BUTLER ST **ECHO** **N/A**
< 1/8 **BROOKLYN, NY 11217**
1 ft.

Site 5 of 24 in cluster H

Relative: FINDS:
Higher

Actual: Registry ID: 110044829914
22 ft.

Environmental Interest/Information System
RCRAInfo is a national information system that supports the Resource Conservation and Recovery Act (RCRA) program through the tracking of events and activities related to facilities that generate, transport, and treat, store, or dispose of hazardous waste. RCRAInfo allows RCRA program staff to track the notification, permit, compliance, and corrective action activities required under RCRA.

Click this hyperlink while viewing on your computer to access additional FINDS: detail in the EDR Site Report.

ECHO:
Envid: 1016039487
Registry ID: 110044829914
DFR URL: http://echo.epa.gov/detailed-facility-report?fid=110044829914

H83 **SHERWIN-WILLIAMS #5270** **RCRA-CESQG** **1014926885**
313 BUTLER ST **NYR000186734**
< 1/8 **BROOKLYN, NY 11217**
1 ft.

Site 6 of 24 in cluster H

Relative: RCRA-CESQG:
Higher
Date form received by agency: 11/16/2011
Facility name: SHERWIN-WILLIAMS #5270
Facility address: 313 BUTLER ST
BROOKLYN, NY 11217
EPA ID: NYR000186734
Mailing address: PROSPECT AVE NW 333 REPUBLIC
CLEVELAND, OH 44115
Contact: SHAY A ROSEMAN

Actual:
22 ft.

SHERWIN-WILLIAMS #5270 (Continued) **1014926885**

Contact address: PROSPECT AVE NW 333 REPUBLIC
CLEVELAND, OH 44115
Contact country: US
Contact telephone: 216-566-1710
Contact email: SHAY.ROSEMAN@SHERWIN.COM
EPA Region: 02
Classification: Conditionally Exempt Small Quantity Generator
Description: Handler: generates 100 kg or less of hazardous waste per calendar month, and accumulates 1000 kg or less of hazardous waste at any time; or generates 1 kg or less of acutely hazardous waste per calendar month, and accumulates at any time: 1 kg or less of acutely hazardous waste; or 100 kg or less of any residue or contaminated soil, waste or other debris resulting from the cleanup of a spill, into or on any land or water, of acutely hazardous waste; or generates 100 kg or less of any residue or contaminated soil, waste or other debris resulting from the cleanup of a spill, into or on any land or water, of acutely hazardous waste during any calendar month, and accumulates at any time: 1 kg or less of acutely hazardous waste; or 100 kg or less of any residue or contaminated soil, waste or other debris resulting from the cleanup of a spill, into or on any land or water, of acutely hazardous waste

Owner/Operator Summary:
Owner/operator name: THE SHERWIN-WILLIAMS CO
Owner/operator address: Not reported
Not reported
Owner/operator country: US
Owner/operator telephone: Not reported
Owner/operator email: Not reported
Owner/operator fax: Not reported
Owner/operator extension: Not reported
Legal status: Private
Owner/Operator Type: Operator
Owner/Op start date: 12/08/1998
Owner/Op end date: Not reported

Owner/operator name: RICHARD RIBELLINO
Owner/operator address: PO BOX 150038
BROOKLYN, NY 11215
Owner/operator country: US
Owner/operator telephone: 718-858-5555
Owner/operator email: Not reported
Owner/operator fax: Not reported
Owner/operator extension: Not reported
Legal status: Private
Owner/Operator Type: Owner
Owner/Op start date: 12/08/1998
Owner/Op end date: Not reported

Handler Activities Summary:
U.S. importer of hazardous waste: No
Mixed waste (haz. and radioactive): No
Recycler of hazardous waste: No
Transporter of hazardous waste: No
Treater, storer or disposer of HW: No
Underground injection activity: No

SHERWIN-WILLIAMS #5270 (Continued) **1014926885**

On-site burner exemption:	No
Furnace exemption:	No
Used oil fuel burner:	No
Used oil processor:	No
User oil refiner:	No
Used oil fuel marketer to burner:	No
Used oil Specification marketer:	No
Used oil transfer facility:	No
Used oil transporter:	No

. Waste code: D001
. Waste name: IGNITABLE HAZARDOUS WASTES ARE THOSE WASTES WHICH HAVE A FLASHPOINT OF LESS THAN 140 DEGREES FAHRENHEIT AS DETERMINED BY A PENSKY-MARTENS CLOSED CUP FLASH POINT TESTER. ANOTHER METHOD OF DETERMINING THE FLASH POINT OF A WASTE IS TO REVIEW THE MATERIAL SAFETY DATA SHEET, WHICH CAN BE OBTAINED FROM THE MANUFACTURER OR DISTRIBUTOR OF THE MATERIAL. LACQUER THINNER IS AN EXAMPLE OF A COMMONLY USED SOLVENT WHICH WOULD BE CONSIDERED AS IGNITABLE HAZARDOUS WASTE.

Violation Status: No violations found

H84 **SHERWIN-WILLIAMS #5270** **NY MANIFEST** **S121446931**
313 BUTLER ST **N/A**
< 1/8 **BROOKLYN, NY 11217**
1 ft.

Site 7 of 24 in cluster H

Relative: **Higher**
Actual: **22 ft.**

NY MANIFEST:

Country:	USA
EPA ID:	NYR000186734
Facility Status:	Not reported
Location Address 1:	313 BUTLER ST
Code:	BP
Location Address 2:	Not reported
Total Tanks:	Not reported
Location City:	BROOKLYN
Location State:	NY
Location Zip:	11217
Location Zip 4:	Not reported

NY MANIFEST:

EPAID:	NYR000186734
Mailing Name:	SHERWIN-WILLIAMS #5270
Mailing Contact:	SHERWIN-WILLIAMS #5270
Mailing Address 1:	313 BUTLER ST
Mailing Address 2:	Not reported
Mailing City:	BROOKLYN
Mailing State:	NY
Mailing Zip:	11217
Mailing Zip 4:	Not reported
Mailing Country:	USA
Mailing Phone:	7182228277

NY MANIFEST:

Document ID:	Not reported
Manifest Status:	Not reported
seq:	Not reported
Year:	2018
Trans1 State ID:	PAD982661381

SHERWIN-WILLIAMS #5270 (Continued) **S121446931**

Trans2 State ID:	NJD071629976
Generator Ship Date:	03/06/2018
Trans1 Recv Date:	03/06/2018
Trans2 Recv Date:	03/12/2018
TSD Site Recv Date:	03/12/2018
Part A Recv Date:	Not reported
Part B Recv Date:	Not reported
Generator EPA ID:	NYR000186734
Trans1 EPA ID:	Not reported
Trans2 EPA ID:	Not reported
TSDF ID 1:	RID040098352
TSDF ID 2:	Not reported
Manifest Tracking Number:	001795938PSC
Import Indicator:	N
Export Indicator:	N
Discr Quantity Indicator:	N
Discr Type Indicator:	N
Discr Residue Indicator:	N
Discr Partial Reject Indicator:	N
Discr Full Reject Indicator:	N
Manifest Ref Number:	Not reported
Alt Facility RCRA ID:	Not reported
Alt Facility Sign Date:	Not reported
MGMT Method Type Code:	H141
Waste Code:	Not reported
Waste Code:	Not reported
Waste Code:	Not reported
Waste Code:	Not reported
Waste Code:	Not reported
Waste Code:	Not reported
Quantity:	2200
Units:	P - Pounds
Number of Containers:	3
Container Type:	CW - Wooden boxes
Handling Method:	B Incineration, heat recovery, burning.
Specific Gravity:	1
Waste Code:	Not reported
Waste Code 1_2:	D001
Waste Code 1_3:	Not reported
Waste Code 1_4:	Not reported
Waste Code 1_5:	Not reported
Waste Code 1_6:	Not reported

Click this hyperlink while viewing on your computer to access
2 additional NY MANIFEST: record(s) in the EDR Site Report.

M85 **572 WARREN STREET (WYCKOFF GARDENS)** **NY UST** **U001840694**
572 WARREN STREET **N/A**
< 1/8 **BROOKLYN, NY 11217**
1 ft.

Site 2 of 4 in cluster M

Relative: UST:
Higher

Id/Status:	2-474479 / Active
Program Type:	PBS
Region:	STATE
DEC Region:	2

Actual:
25 ft.

572 WARREN STREET (WYCKOFF GARDENS) (Continued) **U001840694**

Expiration Date: 03/28/2019
UTM X: 585984.25727
UTM Y: 4503916.17955
Site Type: Apartment Building/Office Building

Affiliation Records:

Site Id: 20914
Affiliation Type: Facility Owner
Company Name: NEW YORK CITY HOUSING AUTHORITY
Contact Type: FUEL OIL REMEDIATION COORDINATOR
Contact Name: Not reported
Address1: 23-02 49TH AVENUE
Address2: Not reported
City: LONG ISLAND CITY
State: NY
Zip Code: 11101
Country Code: 001
Phone: (718) 707-5806
EMail: Not reported
Fax Number: Not reported
Modified By: MXLAY
Date Last Modified: 2017-03-10

Site Id: 20914
Affiliation Type: Mail Contact
Company Name: NYC HOUSING AUTHORITY
Contact Type: Not reported
Contact Name: FUEL OIL REMEDIATION COORDINATOR
Address1: 23-02 49TH AVENUE
Address2: TECH SERVS DEPT - 5TH FLOOR
City: LONG ISLAND CITY
State: NY
Zip Code: 11101
Country Code: 001
Phone: (718) 707-5725
EMail: T.TKACH@NYCHANYC.GOV
Fax Number: Not reported
Modified By: JSMACRI
Date Last Modified: 2018-12-28

Site Id: 20914
Affiliation Type: Facility Operator
Company Name: 572 WARREN STREET (WYCKOFF GARDENS)
Contact Type: Not reported
Contact Name: FUEL OIL REMEDIATION UNIT
Address1: Not reported
Address2: Not reported
City: Not reported
State: NN
Zip Code: Not reported
Country Code: 001
Phone: (718) 707-5725
EMail: Not reported
Fax Number: Not reported
Modified By: NRLOMBAR
Date Last Modified: 2014-01-31

Site Id: 20914

572 WARREN STREET (WYCKOFF GARDENS) (Continued) **U001840694**

Affiliation Type:	Emergency Contact
Company Name:	NEW YORK CITY HOUSING AUTHORITY
Contact Type:	Not reported
Contact Name:	EMERGENCY SERVICES
Address1:	Not reported
Address2:	Not reported
City:	Not reported
State:	NN
Zip Code:	Not reported
Country Code:	999
Phone:	718-707-5900
EMail:	Not reported
Fax Number:	Not reported
Modified By:	NRLOMBAR
Date Last Modified:	2014-01-31

Tank Info:

Tank Number:	1
Tank ID:	51373
Tank Status:	In Service
Material Name:	In Service
Capacity Gallons:	15000
Install Date:	06/01/1996
Date Tank Closed:	Not reported
Registered:	True
Tank Location:	Underground
Tank Type:	Fiberglass coated steel
Material Code:	0001
Common Name of Substance:	#2 Fuel Oil (On-Site Consumption)
Tightness Test Method:	34
Date Test:	10/16/2018
Next Test Date:	Not reported
Pipe Model:	Not reported
Modified By:	BKFALVEY
Last Modified:	11/13/2018

Equipment Records:

C02 - Pipe Location - Underground/On-ground
F06 - Pipe External Protection - Wrapped
J02 - Dispenser - Suction Dispenser
A00 - Tank Internal Protection - None
D01 - Pipe Type - Steel/Carbon Steel/Iron
H01 - Tank Leak Detection - Interstitial - Electronic Monitoring
F02 - Pipe External Protection - Original Sacrificial Anode
G04 - Tank Secondary Containment - Double-Walled (Underground)
B04 - Tank External Protection - Fiberglass
E00 - Piping Secondary Containment - None
I02 - Overfill - High Level Alarm
K01 - Spill Prevention - Catch Basin
L09 - Piping Leak Detection - Exempt Suction Piping

Tank Number:	OLD 1
Tank ID:	37631
Tank Status:	Closed - Removed

572 WARREN STREET (WYCKOFF GARDENS) (Continued) **U001840694**

Material Name:	Closed - Removed
Capacity Gallons:	10000
Install Date:	10/01/1972
Date Tank Closed:	05/01/1996
Registered:	True
Tank Location:	Underground
Tank Type:	Steel/carbon steel
Material Code:	0001
Common Name of Substance:	#2 Fuel Oil (On-Site Consumption)
Tightness Test Method:	NN
Date Test:	Not reported
Next Test Date:	Not reported
Pipe Model:	Not reported
Modified By:	NRLOMBAR
Last Modified:	04/14/2017

Equipment Records:

A00 - Tank Internal Protection - None
D01 - Pipe Type - Steel/Carbon Steel/Iron
C02 - Pipe Location - Underground/On-ground
F06 - Pipe External Protection - Wrapped
G00 - Tank Secondary Containment - None
J02 - Dispenser - Suction Dispenser
B00 - Tank External Protection - None
I04 - Overfill - Product Level Gauge (A/G)
H00 - Tank Leak Detection - None

J86 **NY COOLING TOWERS** **S121989120**
N/A

110 FOURTH AVENUE
< 1/8 **BROOKLYN, NY 11217**
1 ft.

Site 7 of 18 in cluster J

Relative: **Higher**
Actual: **29 ft.**

COOLING TOWERS:

Equipment Unique ID:	10448
Equipment Borough:	Brooklyn
Intended Use:	Refrigeration
Manufacturer:	BAC
Model:	15219
Cooling Capacity:	Not reported
Cooling Capacity Unit:	Tonnage
Commissioned Date:	Not reported
Inspection Date:	08/20/2018
Date of Bacteriological Collection:	08/08/2018
Date of Legionella Collection:	10/25/2018
Last Legionella Result > 1,000 CFU/mL:	no
Latitude:	40.6811
Longitude:	-73.9807

O87 **588 BALTIC ST BUILDING** **FINDS** **1016393668**
588 BALTIC ST **N/A**
< 1/8 **BROOKLYN, NY 11217**
1 ft.

Site 1 of 10 in cluster O

Relative: FINDS:
Higher

Actual: Registry ID: 110055274652
27 ft.

Environmental Interest/Information System
FIS (New York - Facility Information System) is New York's Department of Environmental Conservation (DEC) information system for tracking environmental facility information found across the State.

Click this hyperlink while viewing on your computer to access additional FINDS: detail in the EDR Site Report.

O88 **CHOCK FULL O'NUTS CORP** **NY AST** **U001836743**
588 BALTIC STREET **N/A**
< 1/8 **BROOKLYN, NY 11217**
1 ft.

Site 2 of 10 in cluster O

Relative: AST:
Higher

Actual:
27 ft.

Region:	STATE
DEC Region:	2
Site Status:	Unregulated/Closed
Facility Id:	2-151823
Program Type:	PBS
UTM X:	586088.43158
UTM Y:	4503805.96627
Expiration Date:	N/A
Site Type:	Manufacturing (Other than Chemical)/Processing

Affiliation Records:

Site Id:	4717
Affiliation Type:	Facility Owner
Company Name:	CHOCK FULL ONUTS CORP
Contact Type:	Not reported
Contact Name:	Not reported
Address1:	370 LEXINGTON AVENUE
Address2:	Not reported
City:	NEW YORK
State:	NY
Zip Code:	10017
Country Code:	001
Phone:	(212) 532-0300
EMail:	Not reported
Fax Number:	Not reported
Modified By:	TRANSLAT
Date Last Modified:	2004-03-04

Site Id:	4717
Affiliation Type:	Mail Contact
Company Name:	CHOCK FULL ONUTS CORP
Contact Type:	Not reported
Contact Name:	Not reported
Address1:	370 LEXINGTON AVENUE

CHOCK FULL O'NUTS CORP (Continued) **U001836743**

Address2:	Not reported
City:	NEW YORK
State:	NY
Zip Code:	10017
Country Code:	001
Phone:	(212) 532-0300
EMail:	Not reported
Fax Number:	Not reported
Modified By:	TRANSLAT
Date Last Modified:	2004-03-04

Site Id:	4717
Affiliation Type:	Facility Operator
Company Name:	CHOCK FULL ONUTS CORP
Contact Type:	Not reported
Contact Name:	PETER MALIANI
Address1:	Not reported
Address2:	Not reported
City:	Not reported
State:	NN
Zip Code:	Not reported
Country Code:	001
Phone:	(718) 625-4488
EMail:	Not reported
Fax Number:	Not reported
Modified By:	TRANSLAT
Date Last Modified:	2004-03-04

Site Id:	4717
Affiliation Type:	Emergency Contact
Company Name:	CHOCK FULL ONUTS CORP
Contact Type:	Not reported
Contact Name:	PETER MALIANI
Address1:	Not reported
Address2:	Not reported
City:	Not reported
State:	NN
Zip Code:	Not reported
Country Code:	001
Phone:	(718) 625-4488
EMail:	Not reported
Fax Number:	Not reported
Modified By:	TRANSLAT
Date Last Modified:	2004-03-04

Tank Info:

Tank Number:	001
Tank Id:	19440
Material Code:	0001
Common Name of Substance:	#2 Fuel Oil (On-Site Consumption)

Equipment Records:

J02 - Dispenser - Suction Dispenser
G03 - Tank Secondary Containment - Vault (w/o access)
H00 - Tank Leak Detection - None

CHOCK FULL O'NUTS CORP (Continued) **U001836743**

A00 - Tank Internal Protection - None
I04 - Overfill - Product Level Gauge (A/G)
B00 - Tank External Protection - None
C00 - Pipe Location - No Piping
F00 - Pipe External Protection - None
D00 - Pipe Type - No Piping

Tank Location:	Aboveground in subterranean vault with access for inspections..... Tank in subterranean vault but accessible for inspection.
Tank Type:	Steel/Carbon Steel/Iron
Tank Status:	Closed - In Place
Pipe Model:	Not reported
Install Date:	12/01/1960
Capacity Gallons:	7000
Tightness Test Method:	03
Date Test:	04/01/1995
Next Test Date:	Not reported
Date Tank Closed:	04/01/1995
Register:	True
Modified By:	TRANSLAT
Last Modified:	04/14/2017
Material Name:	#2 fuel oil (on-site consumption)

A89 **VACANT LOT** **NY Spills** **S110490514**
209 BUTLER ST **N/A**
< 1/8 **BROOKLYN, NY**
1 ft.

Site 8 of 17 in cluster A

Relative: **Lower**
Actual: **11 ft.**

SPILLS:

Spill Number/Closed Date:	1005043 / 2010-08-16
Facility ID:	1005043
Facility Type:	ER
DER Facility ID:	393348
Site ID:	438344
DEC Region:	2
Spill Cause:	Housekeeping
Spill Class:	Not reported
SWIS:	2401
Spill Date:	2010-08-04
Investigator:	hrpatel
Referred To:	Not reported
Reported to Dept:	2010-08-04
CID:	Not reported
Water Affected:	Not reported
Spill Source:	Private Dwelling
Spill Notifier:	Other
Cleanup Ceased:	Not reported
Cleanup Meets Std:	False
Last Inspection:	Not reported
Recommended Penalty:	False
UST Trust:	False
Remediation Phase:	0
Date Entered In Computer:	2010-08-04
Spill Record Last Update:	2010-08-17
Spiller Name:	Not reported
Spiller Company:	Not reported
Spiller Address:	Not reported
Spiller Company:	Not reported

VACANT LOT (Continued) **S110490514**

Contact Name: SEAN DONOHUE
DEC Memo: "Current owner listed as: Steven Hagerman, 1042 50th St, Brooklyn, NY 11219 See top and front view photos in eDocs. 08/11/10-Hiralkumar Patel. discussed with DEC Steve. he spoke with NYC DEP who confirmed that site is vacant lot and as per zoning data, owner can park vehicles on property. recently, one of the neighbour complained about contaminated soil due to leaking vehicle(s) on property. property owner (from ACRIS and anywho.com): Steven Hagerman 1042 50th Street Brooklyn, NY 11219 Ph. (718) 438-5662 3:45 PM:- left message at 718-438-5662. reviewed google pics on website (which could not be most updated) and found 'for sale' notice on front gate of property and Rita Knox Realty is involved. Rita Knox Realty PH. (718) 965-2722 email: ritaknoxrealty@aol.com 3:48 PM:- left message at Rita Knox Realty. 08/13/10-Hiralkumar Patel. 10:33 AM:- received call from Ms. Knox. she mentioned that she was involved with this property couple of years ago. she will look for owner's contact info. 08/16/10-Hiralkumar Patel. 3:00 PM:- visited site. met Steven Hagerman (917-807-3587) and person from Designer Auto Body and Towing Inc. site is rented to Desginer Towing and is being used to store vehicles involved in traffic accident. as per person from Designer, they tow vehicles to this site. but if vehicle is leaking any fluid, they tow it to their shop and drain liquid out. inspected site. found some minor oil stains only. based on observation during the site visit, case closed."
Remarks: "multiple vehicles stored at the site, all appear to be leaking oil. Soil is saturated"

All Materials:
Site ID: 438344
Operable Unit ID: 1189004
Operable Unit: 01
Material ID: 2183949
Material Code: 0015
Material Name: motor oil
Case No.: Not reported
Material FA: Petroleum
Quantity: Not reported
Units: Not reported
Recovered: Not reported
Oxygenate: Not reported

E90
< 1/8
1 ft.

Relative: Higher
Actual: 14 ft.

ONE GALLON OIL IN BASEMENT SUMP **NY Spills** **S109060055**
223 NEVINS STREET. CON EDISON BLDG **N/A**
BROOKLYN, NY

Site 8 of 17 in cluster E

SPILLS:
Spill Number/Closed Date: 0712570 / 2009-06-02
Facility ID: 0712570
Facility Type: ER
DER Facility ID: 343788
Site ID: 394210
DEC Region: 2
Spill Cause: Unknown
Spill Class: C4
SWIS: 2401

ONE GALLON OIL IN BASEMENT SUMP (Continued) **S109060055**

Spill Date:	2008-02-29
Investigator:	RWAUSTIN
Referred To:	Not reported
Reported to Dept:	2008-02-29
CID:	444
Water Affected:	Not reported
Spill Source:	Commercial/Industrial
Spill Notifier:	Other
Cleanup Ceased:	Not reported
Cleanup Meets Std:	False
Last Inspection:	Not reported
Recommended Penalty:	False
UST Trust:	Not reported
Remediation Phase:	0
Date Entered In Computer:	2008-02-29
Spill Record Last Update:	2009-06-02
Spiller Name:	ERTSDESK
Spiller Company:	CON EDISON BUILDING
Spiller Address:	223 NEVINS STREET
Spiller Company:	999
Contact Name:	ERTSDESK
DEC Memo:	"210082. see eDocs 6/2/09 - Austin - Spill cleaned up oil came from an AST at this new Con Ed facility - both oil and AST removed- see EMIS reports in EDocs file - closed - end"
Remarks:	"found on floor, its a building that will be demoed. 210082"

All Materials:

Site ID:	394210
Operable Unit ID:	1151151
Operable Unit:	01
Material ID:	2141846
Material Code:	0066A
Material Name:	unknown petroleum
Case No.:	Not reported
Material FA:	Petroleum
Quantity:	1.00
Units:	G
Recovered:	.00
Oxygenate:	Not reported

C91 **NYCDEP** **NY MANIFEST** **1009235603**
BALTIC AVE & NEVIS **N/A**
< 1/8 **BROOKLYN, NY**
1 ft.

Site 5 of 10 in cluster C

Relative: Higher
Actual: 15 ft.

NY MANIFEST:

Country:	USA
EPA ID:	NYP003660677
Facility Status:	Not reported
Location Address 1:	BALTIC AVE & NEVIS
Code:	BP
Location Address 2:	Not reported
Total Tanks:	Not reported
Location City:	BROOKLYN
Location State:	NY
Location Zip:	Not reported

NYCDEP (Continued) **1009235603**

Location Zip 4: Not reported

NY MANIFEST:
EPAID: NYP003660677
Mailing Name: NYCDEP
Mailing Contact: WAI MAN WONG
Mailing Address 1: 59-17 JUNCTIONBLVD
Mailing Address 2: Not reported
Mailing City: FLUSHING
Mailing State: NY
Mailing Zip: 11368
Mailing Zip 4: Not reported
Mailing Country: USA
Mailing Phone: 7185954650

NY MANIFEST:
Document ID: NYG0758817
Manifest Status: Not reported
seq: 01
Year: 1998
Trans1 State ID: PC4339
Trans2 State ID: Not reported
Generator Ship Date: 10/02/1998
Trans1 Recv Date: 10/02/1998
Trans2 Recv Date: Not reported
TSD Site Recv Date: 10/02/1998
Part A Recv Date: Not reported
Part B Recv Date: Not reported
Generator EPA ID: NYP003660677
Trans1 EPA ID: NYD049178296
Trans2 EPA ID: Not reported
TSDF ID 1: NYD049178296
TSDF ID 2: Not reported
Manifest Tracking Number: Not reported
Import Indicator: Not reported
Export Indicator: Not reported
Discr Quantity Indicator: Not reported
Discr Type Indicator: Not reported
Discr Residue Indicator: Not reported
Discr Partial Reject Indicator: Not reported
Discr Full Reject Indicator: Not reported
Manifest Ref Number: Not reported
Alt Facility RCRA ID: Not reported
Alt Facility Sign Date: Not reported
MGMT Method Type Code: Not reported
Waste Code: D018 - BENZENE 0.5 MG/L TCLP
Waste Code: Not reported
Waste Code: Not reported
Waste Code: Not reported
Waste Code: Not reported
Waste Code: Not reported
Quantity: 00400
Units: P - Pounds
Number of Containers: 001
Container Type: DM - Metal drums, barrels
Handling Method: B Incineration, heat recovery, burning.
Specific Gravity: 01.00

NYCDEP (Continued) **1009235603**

Waste Code:	D018 - BENZENE 0.5 MG/L TCLP
Waste Code:	Not reported
Waste Code:	Not reported
Waste Code:	Not reported
Waste Code:	Not reported
Quantity:	00400
Units:	P - Pounds
Number of Containers:	001
Container Type:	DM - Metal drums, barrels
Handling Method:	B Incineration, heat recovery, burning.
Specific Gravity:	01.00

Click this hyperlink while viewing on your computer to access
-1 additional NY MANIFEST: record(s) in the EDR Site Report.

M92 **NYC-HA WARREN HOUSE** **FINDS** **1007820767**
572 WARREN STREET **N/A**
< 1/8 **BROOKLYN, NY 11217**
1 ft.

Site 3 of 4 in cluster M

Relative: Higher

Actual: 25 ft.

FINDS:

Registry ID: 110019833279

Environmental Interest/Information System
FIS (New York - Facility Information System) is New York's Department of Environmental Conservation (DEC) information system for tracking environmental facility information found across the State.

Click this hyperlink while viewing on your computer to access
additional FINDS: detail in the EDR Site Report.

J93 **CON EDISON** **NJ MANIFEST** **S120678379**
104 4TH AVE FRONT OF **N/A**
< 1/8 **BROOKLYN, NY 11215**
1 ft.

Site 8 of 18 in cluster J

Relative: Higher

Actual: 29 ft.

NJ MANIFEST:

EPA Id:	NYP004882342
Mail Address:	IRVING PL 15TH FL NE
Mail City/State/Zip:	NEW YORK, NY 10003
Facility Phone:	Not reported
Emergency Phone:	Not reported
Contact:	THOMAS TEELING
Comments:	Not reported
SIC Code:	Not reported
County:	NY047
Municipal:	Not reported
Previous EPA Id:	Not reported
Gen Flag:	Not reported
Trans Flag:	Not reported
TSDF Flag:	Not reported

CON EDISON (Continued) **S120678379**

Name Change:	Not reported
Date Change:	Not reported

Manifest:

Manifest Number:	002621973GBF
EPA ID:	NYP004882342
Date Shipped:	12/21/2015
TSDF EPA ID:	NJD991291105
Transporter EPA ID:	NJD003812047
Transporter 2 EPA ID:	Not reported
Transporter 3 EPA ID:	Not reported
Transporter 4 EPA ID:	Not reported
Transporter 5 EPA ID:	Not reported
Transporter 6 EPA ID:	Not reported
Transporter 7 EPA ID:	Not reported
Transporter 8 EPA ID:	Not reported
Transporter 9 EPA ID:	Not reported
Transporter 10 EPA ID:	Not reported
Date Trans1 Transported Waste:	Not reported
Date Trans2 Transported Waste:	Not reported
Date Trans3 Transported Waste:	Not reported
Date Trans4 Transported Waste:	Not reported
Date Trans5 Transported Waste:	Not reported
Date Trans6 Transported Waste:	Not reported
Date Trans7 Transported Waste:	Not reported
Date Trans8 Transported Waste:	Not reported
Date Trans9 Transported Waste:	Not reported
Date Trans10 Transported Waste:	Not reported
Date TSDF Received Waste:	Not reported
TSDF EPA Facility Name:	Not reported
QTY Units:	Not reported
Transporter SEQ ID:	Not reported
Transporter-1 Date:	Not reported
Waste SEQ ID:	Not reported
Waste Type Code 2:	Not reported
Waste Type Code 3:	Not reported
Waste Type Code 4:	Not reported
Waste Type Code 5:	Not reported
Waste Type Code 6:	Not reported
Date Accepted:	Not reported
Manifest Discrepancy Type:	Not reported
Data Entry Number:	Not reported
Was Load Rejected:	NEW YORK, NY 10003
Reason Load Was Rejected:	Not reported

A94 **CON EDISON** **RCRA NonGen / NLR** **1019902752**
180 BUTLER ST **NYP004777454**
< 1/8 **BROOKLYN, NY 11215**
1 ft.

Site 9 of 17 in cluster A

Relative: RCRA NonGen / NLR:
Lower

Date form received by agency:	05/01/2015
Facility name:	CON EDISON
Facility address:	180 BUTLER ST BROOKLYN, NY 11215

Actual:
11 ft.

CON EDISON (Continued) **1019902752**

EPA ID: NYP004777454
Mailing address: IRVING PL 15TH FL NE
NEW YORK, NY 10003
Contact: THOMAS TEELING
Contact address: Not reported
Not reported
Contact country: Not reported
Contact telephone: 212-460-3770
Contact email: Not reported
EPA Region: 02
Classification: Non-Generator
Description: Handler: Non-Generators do not presently generate hazardous waste

Handler Activities Summary:
U.S. importer of hazardous waste: No
Mixed waste (haz. and radioactive): No
Recycler of hazardous waste: No
Transporter of hazardous waste: No
Treater, storer or disposer of HW: No
Underground injection activity: No
On-site burner exemption: No
Furnace exemption: No
Used oil fuel burner: No
Used oil processor: No
User oil refiner: No
Used oil fuel marketer to burner: No
Used oil Specification marketer: No
Used oil transfer facility: No
Used oil transporter: No

Historical Generators:
Date form received by agency: 05/01/2015
Site name: CON EDISON
Classification: Large Quantity Generator

Violation Status: No violations found

E95 **CON EDISON** **FINDS** **1010457415**
223 NEVINS ST **ECHO** **N/A**
< 1/8 **BROOKLYN, NY 11217**
1 ft.

Site 9 of 17 in cluster E

Relative: Higher

Actual: 14 ft.

FINDS:

Registry ID: 110031332047

Environmental Interest/Information System
RCRAInfo is a national information system that supports the Resource Conservation and Recovery Act (RCRA) program through the tracking of events and activities related to facilities that generate, transport, and treat, store, or dispose of hazardous waste. RCRAInfo allows RCRA program staff to track the notification, permit, compliance, and corrective action activities required under RCRA.

Click this hyperlink while viewing on your computer to access additional FINDS: detail in the EDR Site Report.

CON EDISON (Continued) **1010457415**

ECHO:
Envid: 1010457415
Registry ID: 110031332047
DFR URL: http://echo.epa.gov/detailed-facility-report?fid=110031332047

E96 **CON EDISON** **NY MANIFEST** **S117740113**
526 BALTIC ST **N/A**
< 1/8 **BROOKLYN, NY 11215**
1 ft.

Site 10 of 17 in cluster E

Relative: Higher
Actual: 17 ft.

NY MANIFEST:
Country: USA
EPA ID: NYP004732681
Facility Status: Not reported
Location Address 1: 526 BALTIC ST
Code: BP
Location Address 2: SB 13271
Total Tanks: Not reported
Location City: BROOKLYN
Location State: NY
Location Zip: 11217
Location Zip 4: Not reported

NY MANIFEST:
EPAID: NYP004732681
Mailing Name: CON EDISON
Mailing Contact: TOM TEELING
Mailing Address 1: 4 IRVING PLACE - 15TH FLOOR
Mailing Address 2: Not reported
Mailing City: NEW YORK
Mailing State: NY
Mailing Zip: 10003
Mailing Zip 4: Not reported
Mailing Country: USA
Mailing Phone: Not reported

NY MANIFEST:
Document ID: Not reported
Manifest Status: Not reported
seq: Not reported
Year: 2015
Trans1 State ID: NJD003812047
Trans2 State ID: Not reported
Generator Ship Date: 02/17/2015
Trans1 Recv Date: 02/17/2015
Trans2 Recv Date: Not reported
TSD Site Recv Date: 02/24/2015
Part A Recv Date: Not reported
Part B Recv Date: Not reported
Generator EPA ID: NYP004732681
Trans1 EPA ID: Not reported
Trans2 EPA ID: Not reported
TSDF ID 1: NJD991291105
TSDF ID 2: Not reported
Manifest Tracking Number: 002621174GBF
Import Indicator: N

CON EDISON (Continued) **S117740113**

Export Indicator:	N
Discr Quantity Indicator:	N
Discr Type Indicator:	N
Discr Residue Indicator:	N
Discr Partial Reject Indicator:	N
Discr Full Reject Indicator:	N
Manifest Ref Number:	Not reported
Alt Facility RCRA ID:	Not reported
Alt Facility Sign Date:	Not reported
MGMT Method Type Code:	H110
Waste Code:	Not reported
Waste Code:	Not reported
Waste Code:	Not reported
Waste Code:	Not reported
Waste Code:	Not reported
Waste Code:	Not reported
Quantity:	800
Units:	P - Pounds
Number of Containers:	1
Container Type:	TT - Cargo tank, tank trucks
Handling Method:	T Chemical, physical, or biological treatment.
Specific Gravity:	1
Waste Code:	D008
Waste Code 1_2:	Not reported
Waste Code 1_3:	Not reported
Waste Code 1_4:	Not reported
Waste Code 1_5:	Not reported
Waste Code 1_6:	Not reported

Click this hyperlink while viewing on your computer to access
-1 additional NY MANIFEST: record(s) in the EDR Site Report.

L97 **PETROLEUM TANK CLEANERS** **NY Spills** **S109371167**
236 BUTLER STREET **N/A**
< 1/8 **BROOKLYN, NY 11217**
1 ft.

Site 8 of 15 in cluster L

Relative: SPILLS:
Lower

Actual: Spill Number/Closed Date:	1112454 / 2016-08-10
9 ft. Facility ID:	1112454
Facility Type:	ER
DER Facility ID:	414853
Site ID:	460392
DEC Region:	2
Spill Cause:	Housekeeping
Spill Class:	C3
SWIS:	2401
Spill Date:	2011-11-01
Investigator:	TJDEMEO
Referred To:	Not reported
Reported to Dept:	2011-11-01
CID:	Not reported
Water Affected:	Not reported
Spill Source:	Commercial/Industrial
Spill Notifier:	DEC
Cleanup Ceased:	Not reported

PETROLEUM TANK CLEANERS (Continued) **S109371167**

Cleanup Meets Std:	False
Last Inspection:	Not reported
Recommended Penalty:	False
UST Trust:	Not reported
Remediation Phase:	0
Date Entered In Computer:	2012-01-27
Spill Record Last Update:	2016-08-10
Spiller Name:	anthony lara
Spiller Company:	petroleum tank cleaners
Spiller Address:	236 butler street
Spiller Company:	999
Contact Name:	ANTHONY LARA
DEC Memo:	"During a PBS inspection on 11/1/11, petroleum staining was found on the ground around various UST's. In addition, there was a sheen visible on the water, which should not be present, in the secondary containment basin of Tank 005. On the floor of the boiler room, there were spill pads saturated with petroleum. 1/27/12 Spill case opened today at request of DLE. PBS settlement conference held today. General Counsel will be issuing a consent oprder to PTC shortly. PTC was told today to provide sampling locations and depths of the unpaved areas where contaminated soil was found. They provided photos showing no visible contamination at the unpaved areas. No photos of the secondary containment area of Tank 005 or of the boiler room were provided. PTC stated that those areas were cleaned and epoxied (photos to be required in the compliance schedule). At the meeting, PTC was told that photos opf these areas are required. bf 2/24/12 Yesterday, sent e-mail to Nathan Edeson, engineer. He also e-amiled me on 2/15/12 and called and left messages on 2/15, 2/21, and 2/23. He requested approval of their sampling plan and a copy of the PBS Inspection Report. The contaminated soil in the yard was removed according to PTC. Tjhey will sample in the affected areas. I replied to Mr. Edeson by e-mail yesterday requesting a list of contaminants they plan on sampling for and I provided the inspection report. He replied that they will sample for B-Tex. Today I responded stating that they need to sample for the contaminants listed in Table 3 of CP-51. I sent attached a pdf of Table 3 to the e-mail. bf 9/10/12 Called N. Edeson (917)299-4340. Left voicemaikl message requesting the status of the sampling results. bf 7/11/14 TJD File reassigned from Falvey to DeMeo. Spill #1403412 & 1403303 have been closed and cross-referenced to oldest open spill at this location (1112454) for oversight by a single DEC project manager (DeMeo). All documentation for the above referenced spills will be saved under this file. 08/03/16 TJD File review. PTC and their consultant (Nathan Edison, P.E.) have completed all required investigatory and remedial actions required under the consent agreement. All improperly stored solid waste (drums) have been removed and disposed of in accordance with applicable regulations. All tanks have been emptied and removed or properly abandoned in place. Soil borings have been advanced in all accessible areas and samples collected for laboratory analysis - minor SVOC contamination consistent with urban fill were identified which does not require further investigation or remediation. Groundwater samples were collected from upgradient and downgradient of site with all target analytes within acceptable limits. Based upon the investigation findings no further action in required at this time. Documentation has been uploaded to DECDOCS. "
Remarks:	""

PETROLEUM TANK CLEANERS (Continued) **S109371167**

All Materials:

Site ID:	460392
Operable Unit ID:	1210482
Operable Unit:	01
Material ID:	2208123
Material Code:	0022
Material Name:	waste oil/used oil
Case No.:	Not reported
Material FA:	Petroleum
Quantity:	Not reported
Units:	Not reported
Recovered:	Not reported
Oxygenate:	Not reported

Spill Number/Closed Date:	1204042 / 2012-07-25
Facility ID:	1204042
Facility Type:	ER
DER Facility ID:	421241
Site ID:	466899
DEC Region:	2
Spill Cause:	Housekeeping
Spill Class:	D4
SWIS:	2401
Spill Date:	2012-07-24
Investigator:	RMPIPER
Referred To:	Not reported
Reported to Dept:	2012-07-24
CID:	Not reported
Water Affected:	Not reported
Spill Source:	Commercial/Industrial
Spill Notifier:	Citizen
Cleanup Ceased:	Not reported
Cleanup Meets Std:	False
Last Inspection:	Not reported
Recommended Penalty:	False
UST Trust:	False
Remediation Phase:	0
Date Entered In Computer:	2012-07-24
Spill Record Last Update:	2012-07-25
Spiller Name:	ANONYMOUS EMAIL
Spiller Company:	PETROLEUM TANK CLEANERS
Spiller Address:	236 BUTLER STREET
Spiller Company:	999
Contact Name:	ANONYMOUS EMAIL
DEC Memo:	"DECPiper spoke with PTC. There must be a disgruntled neigbor as if and when they spill, ususally from a hose or the like, it is cleaned immediately and swept up as they are in the business of cleaning spills Spill closed. "
Remarks:	"The following information was received from the complainant via e-mail either through the DEC public website Report an Environmental Violation Online page or directly to R5 dispatch mailbox: Who Did It: petroleum tank cleaners 236 butler st brooklyn ny 11217 What Occurred: trucks spilling gallons of oil as they unload in the yard. and is covered in sand to hide it from the public eye. it seeps into the ground and runs into public sewers several of us have problems with the oil spilled in the street and it being tracked into our

PETROLEUM TANK CLEANERS (Continued) **S109371167**

garages When Did It Occur: daily observation County: Kings Municipality: brooklyn Location Or Address: 236 butler street brooklyn new york 11217"

All Materials:

Site ID:	466899
Operable Unit ID:	1216876
Operable Unit:	01
Material ID:	2215091
Material Code:	0066A
Material Name:	unknown petroleum
Case No.:	Not reported
Material FA:	Petroleum
Quantity:	Not reported
Units:	Not reported
Recovered:	Not reported
Oxygenate:	Not reported

Spill Number/Closed Date:	0806428 / 2008-09-16
Facility ID:	0806428
Facility Type:	ER
DER Facility ID:	352930
Site ID:	403710
DEC Region:	2
Spill Cause:	Unknown
Spill Class:	C4
SWIS:	2401
Spill Date:	2008-09-08
Investigator:	RMPIPER
Referred To:	Not reported
Reported to Dept:	2008-09-08
CID:	Not reported
Water Affected:	Not reported
Spill Source:	Commercial/Industrial
Spill Notifier:	Other
Cleanup Ceased:	Not reported
Cleanup Meets Std:	False
Last Inspection:	Not reported
Recommended Penalty:	False
UST Trust:	False
Remediation Phase:	0
Date Entered In Computer:	2008-09-08
Spill Record Last Update:	2008-09-16
Spiller Name:	Not reported
Spiller Company:	PETROLEUM TANK CLEANERS
Spiller Address:	236 BUTLER ST
Spiller Company:	999
Contact Name:	ANONYMOUS
DEC Memo:	"Sangesland spoke to Joe Ostrowski. He said there was a 55 gal drum that broke while being loaded onto a truck. Spill was contained and cleaned. Joe says there was NO oil into the storm drain. Piper will make a site visit. Piper. While moving a drum of waste oil fro mthe yard. The bottom broke. An oil water mixture ran down the curb and int othe sewer . upon arrival PTC was pumping the sewer clean and the roadway was cleaned using speedy dry. Spill closed."
Remarks:	"caller states that there is a massive oil spill coming from a tank out of a garage and flowing down the street into the sewer. caller

PETROLEUM TANK CLEANERS (Continued) **S109371167**

states that the oil is flowing like a small stream. caller was drving by and noticed the spill."

All Materials:

Site ID:	403710
Operable Unit ID:	1160397
Operable Unit:	01
Material ID:	2151568
Material Code:	0066A
Material Name:	unknown petroleum
Case No.:	Not reported
Material FA:	Petroleum
Quantity:	.00
Units:	G
Recovered:	.00
Oxygenate:	Not reported

H98 **CON EDISON MANHOLE: 2577** **FINDS** **1017394059**
3RD AVE & BALTIC ST **ECHO** **N/A**
< 1/8 **BROOKLYN, NY 11217**
1 ft.

Site 8 of 24 in cluster H

Relative: Higher

Actual: 21 ft.

FINDS:

Registry ID: 110062930985

Environmental Interest/Information System
RCRAInfo is a national information system that supports the Resource Conservation and Recovery Act (RCRA) program through the tracking of events and activities related to facilities that generate, transport, and treat, store, or dispose of hazardous waste. RCRAInfo allows RCRA program staff to track the notification, permit, compliance, and corrective action activities required under RCRA.

Click this hyperlink while viewing on your computer to access additional FINDS: detail in the EDR Site Report.

ECHO:

Envid:	1017394059
Registry ID:	110062930985
DFR URL:	http://echo.epa.gov/detailed-facility-report?fid=110062930985

G99 **GOWANUS PUMPING STA/BKLYN** **NY Spills** **S121986257**
201 DOUGLASS STREET **N/A**
< 1/8 **BROOKLYN, NY**
1 ft.

Site 15 of 38 in cluster G

Relative: Lower

Actual: 8 ft.

SPILLS:

Spill Number/Closed Date:	8904253 / 1989-07-29
Facility ID:	8904253
Facility Type:	ER
DER Facility ID:	246987

GOWANUS PUMPING STA/BKLYN (Continued) **S121986257**

Site ID:	305752
DEC Region:	2
Spill Cause:	Equipment Failure
Spill Class:	Not reported
SWIS:	2401
Spill Date:	1989-07-28
Investigator:	MANDALA
Referred To:	Not reported
Reported to Dept:	1989-07-28
CID:	Not reported
Water Affected:	GOWANUS CANAL
Spill Source:	Institutional, Educational, Gov., Other
Spill Notifier:	Responsible Party
Cleanup Ceased:	1989-07-29
Cleanup Meets Std:	True
Last Inspection:	Not reported
Recommended Penalty:	False
UST Trust:	False
Remediation Phase:	0
Date Entered In Computer:	1989-12-06
Spill Record Last Update:	2003-02-05
Spiller Name:	Not reported
Spiller Company:	NYCDEP
Spiller Address:	Not reported
Spiller Company:	999
Contact Name:	Not reported
DEC Memo:	""
Remarks:	"NO INJURIES, FATALITIES OR EVACUATIONS, NO OTHER AGENCIES NOTIIFIED." Not reported

All Materials:

Site ID:	305752
Operable Unit ID:	931980
Operable Unit:	01
Material ID:	448305
Material Code:	0062A
Material Name:	raw sewage
Case No.:	Not reported
Material FA:	Other
Quantity:	-1.00
Units:	L
Recovered:	.00
Oxygenate:	Not reported

G100 **MAGNIFICO ENTERPRISES** **RCRA-SQG 1016451934**
210 DOUGLASS ST **FINDS NYR000205278**
< 1/8 **BROOKLYN, NY 11217** **ECHO**
1 ft.

Site 16 of 38 in cluster G

Relative: RCRA-SQG:
Lower

Date form received by agency:	11/14/2013
Facility name:	MAGNIFICO ENTERPRISES
Facility address:	210 DOUGLASS ST BROOKLYN, NY 11217
EPA ID:	NYR000205278
Mailing address:	POINT CIRCLE

Actual:
2 ft.

MAGNIFICO ENTERPRISES (Continued) **1016451934**

TEQUESTA, FL 33469
Contact: MICHAEL SBEGLIA
Contact address: CALDER PL
BROOKLYN, NY 11215
Contact country: US
Contact telephone: 718-499-5100
Contact email: MSBEGLIA@DCANY.COM
EPA Region: 02
Classification: Small Small Quantity Generator
Description: Handler: generates more than 100 and less than 1000 kg of hazardous waste during any calendar month and accumulates less than 6000 kg of hazardous waste at any time; or generates 100 kg or less of hazardous waste during any calendar month, and accumulates more than 1000 kg of hazardous waste at any time

Owner/Operator Summary:
Owner/operator name: MAGNIFICO ENTERPRISES
Owner/operator address: POINT CIRCLE
TEQUESTA, FL 33469
Owner/operator country: US
Owner/operator telephone: 561-401-9812
Owner/operator email: Not reported
Owner/operator fax: Not reported
Owner/operator extension: Not reported
Legal status: Private
Owner/Operator Type: Owner
Owner/Op start date: 05/08/1992
Owner/Op end date: Not reported

Owner/operator name: EASTERN EFFECTS
Owner/operator address: Not reported
Not reported
Owner/operator country: US
Owner/operator telephone: Not reported
Owner/operator email: Not reported
Owner/operator fax: Not reported
Owner/operator extension: Not reported
Legal status: Private
Owner/Operator Type: Operator
Owner/Op start date: 01/10/2002
Owner/Op end date: Not reported

Handler Activities Summary:
U.S. importer of hazardous waste: No
Mixed waste (haz. and radioactive): No
Recycler of hazardous waste: No
Transporter of hazardous waste: No
Treater, storer or disposer of HW: No
Underground injection activity: No
On-site burner exemption: No
Furnace exemption: No
Used oil fuel burner: No
Used oil processor: No
User oil refiner: No
Used oil fuel marketer to burner: No
Used oil Specification marketer: No

MAGNIFICO ENTERPRISES (Continued) **1016451934**

Used oil transfer facility: No
Used oil transporter: No

. Waste code: D018
. Waste name: BENZENE

Violation Status: No violations found

FINDS:

Registry ID: 110056380045

Environmental Interest/Information System
RCRAInfo is a national information system that supports the Resource Conservation and Recovery Act (RCRA) program through the tracking of events and activities related to facilities that generate, transport, and treat, store, or dispose of hazardous waste. RCRAInfo allows RCRA program staff to track the notification, permit, compliance, and corrective action activities required under RCRA.

Click this hyperlink while viewing on your computer to access additional FINDS: detail in the EDR Site Report.

ECHO:
Envid: 1016451934
Registry ID: 110056380045
DFR URL: http://echo.epa.gov/detailed-facility-report?fid=110056380045

G101 **201 DOUGLASS ST** **NY Spills** **S121986112**
201 DOUGLASS STREET **N/A**
< 1/8 **BROOKLYN, NY**
1 ft.

Site 17 of 38 in cluster G

Relative: **Lower**
Actual: **8 ft.**

SPILLS:
Spill Number/Closed Date: 8606864 / 1987-02-09
Facility ID: 8606864
Facility Type: ER
DER Facility ID: 246987
Site ID: 86353
DEC Region: 2
Spill Cause: Equipment Failure
Spill Class: Not reported
SWIS: 2401
Spill Date: 1987-02-07
Investigator: UNASSIGNED
Referred To: Not reported
Reported to Dept: 1987-02-09
CID: Not reported
Water Affected: GUANIS CANAL
Spill Source: Institutional, Educational, Gov., Other
Spill Notifier: Responsible Party
Cleanup Ceased: 1987-02-09
Cleanup Meets Std: True
Last Inspection: Not reported
Recommended Penalty: False
UST Trust: False

201 DOUGLASS ST (Continued) **S121986112**

Remediation Phase:	0
Date Entered In Computer:	1987-03-16
Spill Record Last Update:	2002-02-15
Spiller Name:	Not reported
Spiller Company:	GOWANUS PUMPING STAT
Spiller Address:	Not reported
Spiller Company:	001
Contact Name:	Not reported
DEC Memo:	"Prior to Sept, 2004 data translation this spill Lead_DEC Field was 10/10/95: This is additional information about material spilled from the translation of the old spill file: 3 MGD RELEASED"
Remarks:	"ITEM 945; MAIN INTERUPTION AT MAIN SEWAGE PUMP FAILED. NOTIFIED BY WARREN YAO, DEP, 212-860-9302"

G102 **GOWANUS PUMP STATION** **NY Spills** **S102143883**
GOWANUS PUMPING STATION **N/A**
< 1/8 **NEW YORK CITY, NY**
1 ft.

Site 18 of 38 in cluster G

Relative: SPILLS:
Lower

Actual: Spill Number/Closed Date:	8600118 / 1986-04-08
9 ft. Facility ID:	8600118
Facility Type:	ER
DER Facility ID:	264480
Site ID:	328637
DEC Region:	2
Spill Cause:	Deliberate
Spill Class:	Not reported
SWIS:	2401
Spill Date:	1986-04-01
Investigator:	UNASSIGNED
Referred To:	Not reported
Reported to Dept:	1986-04-04
CID:	Not reported
Water Affected:	GOWANUS CANAL
Spill Source:	Institutional, Educational, Gov., Other
Spill Notifier:	Responsible Party
Cleanup Ceased:	1986-04-08
Cleanup Meets Std:	True
Last Inspection:	Not reported
Recommended Penalty:	False
UST Trust:	False
Remediation Phase:	0
Date Entered In Computer:	1986-04-22
Spill Record Last Update:	1987-08-31
Spiller Name:	Not reported
Spiller Company:	N.Y.C. DEP.
Spiller Address:	Not reported
Spiller Company:	001
Contact Name:	Not reported
DEC Memo:	"Prior to Sept, 2004 data translation this spill Lead_DEC Field was 10/10/95: This is additional information about material spilled from the translation of the old spill file: WASTE WATER"
Remarks:	"ACTUAL SPILL-4 DAYS@3MGD=12,000,000-BY-PASS AFTER INSPECTION"

L103 **ULANO CORP** **FINDS** **1016296654**
255 BUTLER ST **N/A**
< 1/8 **BROOKLYN, NY 11217**
1 ft.

Site 9 of 15 in cluster L

Relative: Lower
Actual: 11 ft.

FINDS:

Registry ID: 110011750033

Environmental Interest/Information System
NCDB (National Compliance Data Base) supports implementation of the Federal Insecticide, Fungicide, and Rodenticide Act (FIFRA) and the Toxic Substances Control Act (TSCA). The system tracks inspections in regions and states with cooperative agreements, enforcement actions, and settlements.

Registry ID: 110060249627

Environmental Interest/Information System
FIS (New York - Facility Information System) is New York's Department of Environmental Conservation (DEC) information system for tracking environmental facility information found across the State.

Click this hyperlink while viewing on your computer to access additional FINDS: detail in the EDR Site Report.

F104 **QUALITY WOODWORKING CORP** **FINDS** **1016900041**
260 BUTLER ST **N/A**
< 1/8 **BROOKLYN, NY 11217**
1 ft.

Site 2 of 9 in cluster F

Relative: Higher
Actual: 15 ft.

FINDS:

Registry ID: 110060249495

Environmental Interest/Information System
FIS (New York - Facility Information System) is New York's Department of Environmental Conservation (DEC) information system for tracking environmental facility information found across the State.

Click this hyperlink while viewing on your computer to access additional FINDS: detail in the EDR Site Report.

H105 **BALTIC AVENUE & 3RD AVE** **NY Spills** **S103938667**
BALTIC AVENUE & 3RD AVE **N/A**
< 1/8 **BROOKLYN, NY**
1 ft.

Site 9 of 24 in cluster H

Relative: Higher
Actual: 21 ft.

SPILLS:
Spill Number/Closed Date: 9903272 / 1999-06-22
Facility ID: 9903272
Facility Type: ER
DER Facility ID: 114730

BALTIC AVENUE & 3RD AVE (Continued) **S103938667**

Site ID:	133286
DEC Region:	2
Spill Cause:	Abandoned Drums
Spill Class:	B1
SWIS:	2401
Spill Date:	1999-06-22
Investigator:	SIGONA
Referred To:	Not reported
Reported to Dept:	1999-06-22
CID:	390
Water Affected:	Not reported
Spill Source:	Unknown
Spill Notifier:	Local Agency
Cleanup Ceased:	Not reported
Cleanup Meets Std:	True
Last Inspection:	Not reported
Recommended Penalty:	False
UST Trust:	False
Remediation Phase:	0
Date Entered In Computer:	1999-06-22
Spill Record Last Update:	1999-06-25
Spiller Name:	Not reported
Spiller Company:	UNKNOWN
Spiller Address:	Not reported
Spiller Company:	999
Contact Name:	MR NICKSON
DEC Memo:	""
Remarks:	"SANITATION DEPT FOUND 3- 55 GALLON DRUMS OF AN UNKNOWN SUBSTANCE"

All Materials:

Site ID:	133286
Operable Unit ID:	1082204
Operable Unit:	01
Material ID:	555984
Material Code:	0064A
Material Name:	unknown material
Case No.:	Not reported
Material FA:	Other
Quantity:	.00
Units:	G
Recovered:	.00
Oxygenate:	Not reported

G106 **ERNS 2004720418**

210 DOUGLAS STREET **N/A**

< 1/8 **BROOKLYN, NY**

1 ft.

Site 19 of 38 in cluster G

Relative: **Lower**

Actual: **6 ft.**

Incident Commons:

NRC Report #:	720418
Description of Incident:	CALLER STATED THAT THERE IS A SHEEN ON THE WATER. THE CAUSE AND ORIGIN IS UNKNOWN.
Type of Incident:	UNKNOWN SHEEN
Incident Cause:	UNKNOWN
Incident Date Time:	2004-05-01 09:30:00
Incident DTG:	DISCOVERED

(Continued) **2004720418**

Incident Location:	GOWANUS CANAL
Loaction Address:	210 DOUGLAS STREET
Location Street 1:	Not reported
Location Street 2:	Not reported
Location Nearest City:	BROOKLYN
Location State:	NY
Location County:	KINGS(BROOKLYN)
Location Zip:	Not reported
Distance From City:	Not reported
Distance Units:	Not reported
Direction From City:	Not reported
Lat Deg:	Not reported
Lat Min:	Not reported
Lat Sec:	Not reported
Lat Quad:	Not reported
Long Deg:	Not reported
Long Min:	Not reported
Long Sec:	Not reported
Long Quad:	Not reported
Location Section:	Not reported
Location Township:	Not reported
Location range:	Not reported
Potential Range:	Not reported

Incidents:

NRC Report #:	720418
Aircraft Type:	Not reported
Aircraft Model:	Not reported
Aircraft ID:	Not reported
Aircraft Fuel Capacity:	Not reported
Aircraft Fuel Capacity Units:	Not reported
Aircraft Fuel on Board:	Not reported
Aircraft Fuel on Board Units:	Not reported
Aircraft Spot Number:	Not reported
Aircraft Hanger:	Not reported
Aircraft Runway Number:	Not reported
Road Mile Marker:	Not reported
Building ID:	Not reported
Type of Fixed Object:	Not reported
Power Generating Facility:	U
Generating Capacity:	Not reported
Type of Fuel:	Not reported
NPDES:	Not reported
NPDES Compliance:	U
Pipeline Type:	Not reported
DOT Regulated:	U
Pipeline Above Ground:	ABOVE
Exposed Underwater:	N
Pipeline Covered:	U
Railroad Hotline:	Not reported
Grade Crossing:	N
Location Subdivision:	Not reported
Railroad Milepost:	Not reported
Type Vehicle Involved:	Not reported
Crossing Device Type:	Not reported
Device Operational:	Y
DOT Crossing Number:	Not reported
Brake Failure:	N

(Continued) **2004720418**

Description of Tank:	Not reported
Tank Above Ground:	ABOVE
Transportable Container:	U
Tank Regulated:	U
Tank Regulated By:	Not reported
Tank ID:	Not reported
Capacity of Tank:	Not reported
Capacity of Tank Units:	Not reported
Actual Amount:	Not reported
Actual Amount Units:	Not reported
Platform Rig Name:	Not reported
Platform Letter:	Not reported
Location Area ID:	Not reported
Location Block ID:	Not reported
OCSG Number:	Not reported
OCSP Number:	Not reported
State Lease Number:	Not reported
Pier Dock Number:	Not reported
Berth Slip Number:	Not reported
Continuous Release Type:	Not reported
Initial Continuous Release No:	Not reported
Continuous Release Permit:	Not reported
Allision:	N
Type of Structure:	Not reported
Structure Name:	Not reported
Structure Operational:	U
Airbag Deployed:	Not reported
Date Tiem Normal Service:	Not reported
Service Disruption Time:	Not reported
Service Disruption Units:	Not reported
Transit Bus Flag:	Not reported
CR Begin Date:	Not reported
CR End Date:	Not reported
CR Change Date:	Not reported
FBI Contact:	Not reported
FBI Contact Date Time:	Not reported
Sub Part C Testing Req:	XXX
Conductor Testing:	Not reported
Engineer Testing:	Not reported
Trainman Testing:	Not reported
Yard Foreman Testing:	Not reported
RCL Operator Testing:	Not reported
Brakeman Testing:	Not reported
Train Dispatcher Testing:	Not reported
Signalman Testing:	Not reported
Other Employee Testing:	Not reported
Unknown Testing:	Not reported
Passenger Handling:	Not reported
Passenger Route:	XXX
Passenger Delay:	XXX

Incident Details:

NRC Report #:	720418
Fire Involved:	N
Fire Extinguished:	U
Any Evacuations:	N
Number Evacuated:	Not reported

(Continued) **2004720418**

Who Evacuated:	Not reported
Radius of Evacuation:	Not reported
Any Injuries:	N
Number Injured:	Not reported
Number Hospitalized:	Not reported
Any Fatalities:	N
Number Fatalities:	Not reported
Any Damages:	N
Damage Amount:	Not reported
Air Corridor Closed:	N
Air Corridor Desc:	Not reported
Air Closure Time:	Not reported
Waterway Closed:	N
Waterway Desc:	Not reported
Waterway Closure Time:	Not reported
Road Closed:	N
Road Desc:	Not reported
Road Closure Time:	Not reported
Closure Direction:	Not reported
Major Artery:	N
Track Closed:	N
Track Desc:	Not reported
Track Closure Time:	Not reported
Media Interest:	NONE
Medium Desc:	WATER
Additional Medium Info:	GOWANUS CANAL>HUDSON RIVER
Body of Water:	GOWANUS CANAL
Tributary of:	HUDSON RIVER
Release Secured:	U
Estimated Duration of Release:	Not reported
Release rate:	Not reported
Desc Remedial Action:	INVESTIGATION UNDERWAY
State Agency on Scene:	Not reported
State Agency Report Number:	04-01107/DEC
Other Agency Notified:	Not reported
Weather Conditions:	CLEAR
Air Temperature:	68
Wind Speed:	Not reported
Wind Direction:	Not reported
Water Supply Contaminated:	N
Sheen Size:	Not reported
Sheen Color:	RAINBOW
Direction of Sheen Travel:	W
Sheen Odor Description:	OIL
Wave Condition:	Not reported
Current Speed:	Not reported
Current Direction:	Not reported
Water Temperature:	Not reported
Track Close Dir:	Not reported
Empl Fatality:	Not reported
Pass Fatality:	Not reported
Community Impact:	N
Wind Speed Unit:	Not reported
Employee Injuries:	Not reported
Passenger Injuries:	Not reported
Occupant Fatality:	Not reported
Current Speed Unit:	Not reported

(Continued) **2004720418**

Road Closure Units:	Not reported
Track CLosure Units:	Not reported
Sheen Size Units:	Not reported
Additional Info:	CALLER HAD NO ADDITIONAL INFORMATION.
State Agency Notified:	DEP; DEC
Federal Agency Notified:	Not reported
nearest River Mile Marker:	Not reported
Sheen Size Length:	20
Sheen Size Length Units:	FEET
Sheen Size Width:	20
Sheen Size Width Units:	FEET
Offshore:	N
Duration Unit:	Not reported
Release Rate Unit:	Not reported
Release Rate Rate:	Not reported
Passengers Transferred:	UNK

Calls:

NRC Report #:	720418
Site ID:	2004720418
Date Time Received:	2004-05-01 11:11:49
Date Time Complete:	2004-05-01 11:16:53
Call Type:	INC
Responsible Company:	Not reported
Responsible Org Type:	UNKNOWN
Responsible City:	Not reported
Responsible State:	XX
Responsible Zip:	Not reported
On Behalf:	N
Source:	TELEPHONE

Material Involved:

NRC Report #:	720418
Chris Code:	OUN
Case Number:	000000-00-0
UN Number:	Not reported
Amount of Material:	0
Unit of Measure:	UNKNOWN AMOUNT
Name of Material:	UNKNOWN OIL
If Reached Water:	YES
Amount in Water:	0
Unit of Measure Reach Water:	UNKNOWN AMOUNT

D107 **SPILL NUMBER 0212934** **NY LTANKS** **S105998554**
233 BUTLER ST **N/A**
< 1/8 **BROOKLYN, NY**
1 ft.

Site 5 of 6 in cluster D

Relative: Lower
Actual: 11 ft.

LTANKS:

Spill Number/Closed Date:	0212934 / 2003-09-03
Facility ID:	0212934
Site ID:	180335
Spill Date:	2003-03-31
Spill Cause:	Tank Test Failure
Spill Source:	Commercial/Industrial

SPILL NUMBER 0212934 (Continued) **S105998554**

Spill Class:	C4
Cleanup Ceased:	Not reported
SWIS:	2401
Investigator:	SMSANGES
Referred To:	Not reported
Reported to Dept:	2003-03-31
CID:	418
Water Affected:	Not reported
Spill Notifier:	Tank Tester
Last Inspection:	Not reported
Recommended Penalty:	False
Meets Standard:	False
UST Involvement:	False
Remediation Phase:	0
Date Entered In Computer:	2003-03-31
Spill Record Last Update:	2003-09-03
Spiller Name:	STEVE UHRIK
Spiller Company:	Not reported
Spiller Address:	233 BUTLER ST
Spiller County:	001
Spiller Contact:	STEVE UHRIK
Spiller Phone:	(718) 855-2850
Spiller Extention:	Not reported
DEC Region:	2
DER Facility ID:	151261
DEC Memo:	"Prior to Sept, 2004 data translation this spill Lead_DEC Field was SANGESLAND 3/31/03 TIPPLE SPOKE WITH OWNER, REGISTRATION PENDING TEST RESULTS, MR.UHRIK HAS BEEN NEGOTIATING REGISTRATION DETAILS WITH LEGAL. LEAK REPORTED TO BE A DRY LEAK. 9/3/2003 Sangesland received a letter with lab data from Steve Uhrik of New York String Service (718-237-2532). Soil borings taken from around the abandoned tank came back all clean nondetect . Spill Closed"
Remarks:	"VIOLATION CODE D2-1557-01-03 "

All Materials:

Site ID:	180335
Operable Unit ID:	866401
Operable Unit:	01
Material ID:	512653
Material Code:	0001A
Material Name:	#2 fuel oil
Case No.:	Not reported
Material FA:	Petroleum
Quantity:	.00
Units:	G
Recovered:	.00
Oxygenate:	Not reported

L108 **PETROLEUM TANK CLEANERS LTD** **RCRA NonGen / NLR** **1000367193**
236 BUTLER ST **NY MANIFEST** **NYD020585733**
< 1/8 **BROOKLYN, NY 11217**
1 ft.

Site 10 of 15 in cluster L

Relative: **Lower**

Actual: **9 ft.**

RCRA NonGen / NLR:

Date form received by agency:	05/25/2017
Facility name:	PETROLEUM TANK CLEANERS LTD
Facility address:	236 BUTLER ST BROOKLYN, NY 11217
EPA ID:	NYD020585733
Mailing address:	BUTLER ST BROOKLYN, NY 11217
Contact:	ANTHONY LARA
Contact address:	BUTLER ST BROOKLYN, NY 11217
Contact country:	US
Contact telephone:	718-624-4842
Contact email:	PTLIAM@AOL.COM
EPA Region:	02
Land type:	Private
Classification:	Non-Generator
Description:	Handler: Non-Generators do not presently generate hazardous waste

Owner/Operator Summary:

Owner/operator name:	236 BULTER STREET CORP
Owner/operator address:	Not reported Not reported
Owner/operator country:	Not reported
Owner/operator telephone:	Not reported
Owner/operator email:	Not reported
Owner/operator fax:	Not reported
Owner/operator extension:	Not reported
Legal status:	Private
Owner/Operator Type:	Owner
Owner/Op start date:	12/04/2008
Owner/Op end date:	Not reported

Handler Activities Summary:

U.S. importer of hazardous waste:	No
Mixed waste (haz. and radioactive):	No
Recycler of hazardous waste:	No
Transporter of hazardous waste:	No
Treater, storer or disposer of HW:	No
Underground injection activity:	No
On-site burner exemption:	No
Furnace exemption:	No
Used oil fuel burner:	No
Used oil processor:	No
User oil refiner:	No
Used oil fuel marketer to burner:	No
Used oil Specification marketer:	No
Used oil transfer facility:	No
Used oil transporter:	Yes

. Waste code:	D001
. Waste name:	IGNITABLE HAZARDOUS WASTES ARE THOSE WASTES WHICH HAVE A FLASHPOINT OF

PETROLEUM TANK CLEANERS LTD (Continued) **1000367193**

LESS THAN 140 DEGREES FAHRENHEIT AS DETERMINED BY A PENSKY-MARTENS CLOSED CUP FLASH POINT TESTER. ANOTHER METHOD OF DETERMINING THE FLASH POINT OF A WASTE IS TO REVIEW THE MATERIAL SAFETY DATA SHEET, WHICH CAN BE OBTAINED FROM THE MANUFACTURER OR DISTRIBUTOR OF THE MATERIAL. LACQUER THINNER IS AN EXAMPLE OF A COMMONLY USED SOLVENT WHICH WOULD BE CONSIDERED AS IGNITABLE HAZARDOUS WASTE.

Historical Generators:
Date form received by agency: 10/04/2011
Site name: PETROLEUM TANK CLEANERS LTD
Classification: Not a generator, verified

. Waste code: D001
. Waste name: IGNITABLE HAZARDOUS WASTES ARE THOSE WASTES WHICH HAVE A FLASHPOINT OF LESS THAN 140 DEGREES FAHRENHEIT AS DETERMINED BY A PENSKY-MARTENS CLOSED CUP FLASH POINT TESTER. ANOTHER METHOD OF DETERMINING THE FLASH POINT OF A WASTE IS TO REVIEW THE MATERIAL SAFETY DATA SHEET, WHICH CAN BE OBTAINED FROM THE MANUFACTURER OR DISTRIBUTOR OF THE MATERIAL. LACQUER THINNER IS AN EXAMPLE OF A COMMONLY USED SOLVENT WHICH WOULD BE CONSIDERED AS IGNITABLE HAZARDOUS WASTE.

Date form received by agency: 01/26/2011
Site name: DOUBLE L TANK CORP
Classification: Not a generator, verified

. Waste code: D001
. Waste name: IGNITABLE HAZARDOUS WASTES ARE THOSE WASTES WHICH HAVE A FLASHPOINT OF LESS THAN 140 DEGREES FAHRENHEIT AS DETERMINED BY A PENSKY-MARTENS CLOSED CUP FLASH POINT TESTER. ANOTHER METHOD OF DETERMINING THE FLASH POINT OF A WASTE IS TO REVIEW THE MATERIAL SAFETY DATA SHEET, WHICH CAN BE OBTAINED FROM THE MANUFACTURER OR DISTRIBUTOR OF THE MATERIAL. LACQUER THINNER IS AN EXAMPLE OF A COMMONLY USED SOLVENT WHICH WOULD BE CONSIDERED AS IGNITABLE HAZARDOUS WASTE.

Date form received by agency: 01/01/2007
Site name: PETROLEUM TAMA CLEANERS
Classification: Not a generator, verified

Date form received by agency: 01/01/2006
Site name: PETROLEUM TAMA CLEANERS
Classification: Not a generator, verified

Date form received by agency: 08/21/1984
Site name: PETROLEUM TAMA CLEANERS
Classification: Unverified

. Waste code: X001
. Waste name: WASTE OILS

Violation Status: No violations found

Evaluation Action Summary:
Evaluation date: 06/01/1987
Evaluation: COMPLIANCE EVALUATION INSPECTION ON-SITE
Area of violation: Not reported
Date achieved compliance: Not reported

PETROLEUM TANK CLEANERS LTD (Continued) **1000367193**

Evaluation lead agency: State

NY MANIFEST:
Country: USA
EPA ID: NYD020585733
Facility Status: Not reported
Location Address 1: 236 BUTLER STREET
Code: BP
Location Address 2: Not reported
Total Tanks: Not reported
Location City: BROOKLYN N.Y.C.
Location State: NY
Location Zip: 11217
Location Zip 4: Not reported

NY MANIFEST:
EPAID: NYD020585733
Mailing Name: PETROLEUM TANK CLEANERS
Mailing Contact: CHARLES LARA
Mailing Address 1: 236 BUTLER STREET
Mailing Address 2: Not reported
Mailing City: BROOKLYN
Mailing State: NY
Mailing Zip: 11217
Mailing Zip 4: Not reported
Mailing Country: USA
Mailing Phone: 7186246934

NY MANIFEST:
Document ID: SCA0092688
Manifest Status: K
seq: Not reported
Year: 1988
Trans1 State ID: Not reported
Trans2 State ID: Not reported
Generator Ship Date: 09/26/1988
Trans1 Recv Date: 09/26/1988
Trans2 Recv Date: / /
TSD Site Recv Date: 09/27/1988
Part A Recv Date: 11/04/1988
Part B Recv Date: 10/25/1988
Generator EPA ID: NYD020585733
Trans1 EPA ID: NJD054126164
Trans2 EPA ID: Not reported
TSDF ID 1: SCD044442333
TSDF ID 2: Not reported
Manifest Tracking Number: Not reported
Import Indicator: Not reported
Export Indicator: Not reported
Discr Quantity Indicator: Not reported
Discr Type Indicator: Not reported
Discr Residue Indicator: Not reported
Discr Partial Reject Indicator: Not reported
Discr Full Reject Indicator: Not reported
Manifest Ref Number: Not reported
Alt Facility RCRA ID: Not reported
Alt Facility Sign Date: Not reported
MGMT Method Type Code: Not reported

PETROLEUM TANK CLEANERS LTD (Continued) **1000367193**

Waste Code:	D001 - NON-LISTED IGNITABLE WASTES
Waste Code:	Not reported
Waste Code:	Not reported
Waste Code:	Not reported
Waste Code:	Not reported
Waste Code:	Not reported
Quantity:	03500
Units:	P - Pounds
Number of Containers:	007
Container Type:	DM - Metal drums, barrels
Handling Method:	T Chemical, physical, or biological treatment.
Specific Gravity:	100

Click this hyperlink while viewing on your computer to access
-1 additional NY MANIFEST: record(s) in the EDR Site Report.

J109 **LOT 35,TAXBLOCK 395** **NY E DESIGNATION** **S108077514**
90 4 AVENUE **N/A**
< 1/8 **BROOKLYN, NY**
1 ft.

Site 9 of 18 in cluster J

Relative: E DESIGNATION:
Higher

Tax Lot(s):	35
Tax Block:	395
Borough Code:	Not reported
E-No:	E-33
Effective Date:	10/10/1990
Satisfaction Date:	Not reported
Ceqr Number:	88-032K
Ulurp Number:	870955 ZMK
Zoning Map No:	16c
Description:	Window Wall Attenuation & Alternate Ventilation
Lot Remediation Date:	Not reported

Actual:
28 ft.

A110 **CON EDISON** **NJ MANIFEST** **S120671316**
180 BUTLER ST **N/A**
< 1/8 **BROOKLYN, NY 11215**
1 ft.

Site 10 of 17 in cluster A

Relative: NJ MANIFEST:
Lower

EPA Id:	NYP004777454
Mail Address:	IRVING PL 15TH FL NE
Mail City/State/Zip:	NEW YORK, NY 10003
Facility Phone:	Not reported
Emergency Phone:	Not reported
Contact:	THOMAS TEELING
Comments:	Not reported
SIC Code:	Not reported
County:	NY047
Municipal:	Not reported
Previous EPA Id:	Not reported
Gen Flag:	Not reported

Actual:
11 ft.

CON EDISON (Continued) **S120671316**

Trans Flag:	Not reported
TSDF Flag:	Not reported
Name Change:	Not reported
Date Change:	Not reported

Manifest:

Manifest Number:	002661036GBF
EPA ID:	NYP004777454
Date Shipped:	5/1/2015
TSDF EPA ID:	NJD991291105
Transporter EPA ID:	NJD003812047
Transporter 2 EPA ID:	Not reported
Transporter 3 EPA ID:	Not reported
Transporter 4 EPA ID:	Not reported
Transporter 5 EPA ID:	Not reported
Transporter 6 EPA ID:	Not reported
Transporter 7 EPA ID:	Not reported
Transporter 8 EPA ID:	Not reported
Transporter 9 EPA ID:	Not reported
Transporter 10 EPA ID:	Not reported
Date Trans1 Transported Waste:	Not reported
Date Trans2 Transported Waste:	Not reported
Date Trans3 Transported Waste:	Not reported
Date Trans4 Transported Waste:	Not reported
Date Trans5 Transported Waste:	Not reported
Date Trans6 Transported Waste:	Not reported
Date Trans7 Transported Waste:	Not reported
Date Trans8 Transported Waste:	Not reported
Date Trans9 Transported Waste:	Not reported
Date Trans10 Transported Waste:	Not reported
Date TSDF Received Waste:	Not reported
TSDF EPA Facility Name:	Not reported
QTY Units:	Not reported
Transporter SEQ ID:	Not reported
Transporter-1 Date:	Not reported
Waste SEQ ID:	Not reported
Waste Type Code 2:	Not reported
Waste Type Code 3:	Not reported
Waste Type Code 4:	Not reported
Waste Type Code 5:	Not reported
Waste Type Code 6:	Not reported
Date Accepted:	Not reported
Manifest Discrepancy Type:	Not reported
Data Entry Number:	Not reported
Was Load Rejected:	NEW YORK, NY 10003
Reason Load Was Rejected:	Not reported

P111 **BERGEN ST & 4TH AVE** **NY Spills** **S102180113**
BERGEN ST & 4TH AVE **N/A**
< 1/8 **BROOKLYN, NY**
1 ft.

Site 1 of 7 in cluster P

Relative: Higher
Actual: 29 ft.

SPILLS:

Spill Number/Closed Date:	9508554 / 1995-10-16
Facility ID:	9508554
Facility Type:	ER
DER Facility ID:	130847
Site ID:	154292
DEC Region:	2
Spill Cause:	Traffic Accident
Spill Class:	C4
SWIS:	2401
Spill Date:	1995-10-12
Investigator:	ADZHITOM
Referred To:	Not reported
Reported to Dept:	1995-10-12
CID:	275
Water Affected:	Not reported
Spill Source:	Commercial Vehicle
Spill Notifier:	Health Department
Cleanup Ceased:	Not reported
Cleanup Meets Std:	False
Last Inspection:	Not reported
Recommended Penalty:	False
UST Trust:	False
Remediation Phase:	0
Date Entered In Computer:	1995-10-12
Spill Record Last Update:	1995-11-08
Spiller Name:	Not reported
Spiller Company:	UNKNOWN
Spiller Address:	Not reported
Spiller Company:	999
Contact Name:	MR TRALLY
DEC Memo:	"Prior to Sept, 2004 data translation this spill Lead_DEC Field was ZHITOMIRSKY "
Remarks:	"WASTE OIL TANKER INVOLVED IN A MVA - NO FURTHER INFO"

All Materials:

Site ID:	154292
Operable Unit ID:	1022966
Operable Unit:	01
Material ID:	363073
Material Code:	0022
Material Name:	waste oil/used oil
Case No.:	Not reported
Material FA:	Petroleum
Quantity:	25.00
Units:	G
Recovered:	25.00
Oxygenate:	Not reported

H112 **SUDANCO GAS STATION CORP** **EDR Hist Auto** **1020867654**
165 3RD AVE **N/A**
< 1/8 **BROOKLYN, NY 11217**
1 ft.

Site 10 of 24 in cluster H

Relative: EDR Hist Auto
Higher

Actual: Year: Name: Type:
21 ft. 2013 SUDANCO GAS STATION CORP Gasoline Service Stations

---

G113 **GOWANUS PUMP STA/BKLYN** **NY Spills** **S121986235**
201 DOUGLASS STREET **N/A**
< 1/8 **BROOKLYN, NY**
1 ft.

Site 20 of 38 in cluster G

Relative: SPILLS:
Lower

Actual:
8 ft.

Spill Number/Closed Date:	8901018 / 1989-04-30
Facility ID:	8901018
Facility Type:	ER
DER Facility ID:	246987
Site ID:	305751
DEC Region:	2
Spill Cause:	Other
Spill Class:	Not reported
SWIS:	2401
Spill Date:	1989-04-30
Investigator:	CANZIANI
Referred To:	Not reported
Reported to Dept:	1989-04-30
CID:	Not reported
Water Affected:	GOWANUS CANAL
Spill Source:	Institutional, Educational, Gov., Other
Spill Notifier:	Responsible Party
Cleanup Ceased:	1989-04-30
Cleanup Meets Std:	True
Last Inspection:	Not reported
Recommended Penalty:	False
UST Trust:	False
Remediation Phase:	0
Date Entered In Computer:	1989-06-07
Spill Record Last Update:	2003-02-05
Spiller Name:	Not reported
Spiller Company:	NYCDEP
Spiller Address:	Not reported
Spiller Company:	999
Contact Name:	Not reported
DEC Memo:	""
Remarks:	"POWER FAILURE, TRYING TO GET BACK POWER, MAY ADD CHLORINE."

All Materials:

Site ID:	305751
Operable Unit ID:	927741
Operable Unit:	01
Material ID:	452330
Material Code:	0062A
Material Name:	raw sewage
Case No.:	Not reported
Material FA:	Other

GOWANUS PUMP STA/BKLYN (Continued) **S121986235**

Quantity:	-1.00
Units:	L
Recovered:	.00
Oxygenate:	Not reported

H114 **MANHOLE # 65434** **NY Spills** **S106968119**
3RD AVE/ BALTIC STREET **N/A**
< 1/8 **BROOKLYN, NY**
1 ft.

Site 11 of 24 in cluster H

Relative: SPILLS:
Higher

Actual:
21 ft.

Spill Number/Closed Date:	0502141 / 2005-07-26
Facility ID:	0502141
Facility Type:	ER
DER Facility ID:	292693
Site ID:	346438
DEC Region:	2
Spill Cause:	Unknown
Spill Class:	C4
SWIS:	2401
Spill Date:	2005-05-23
Investigator:	GDBREEN
Referred To:	Not reported
Reported to Dept:	2005-05-23
CID:	444
Water Affected:	Not reported
Spill Source:	Unknown
Spill Notifier:	Responsible Party
Cleanup Ceased:	Not reported
Cleanup Meets Std:	False
Last Inspection:	Not reported
Recommended Penalty:	False
UST Trust:	False
Remediation Phase:	0
Date Entered In Computer:	2005-05-23
Spill Record Last Update:	2005-07-26
Spiller Name:	Not reported
Spiller Company:	Not reported
Spiller Address:	40 ELDRIDGE AV
Spiller Company:	001
Contact Name:	ERT DESK MIKE DAUGHTERY
DEC Memo:	"158725. 23-MAY-2005 11:22 HRS. MAINT. SERV. DEPT.MECH-B A.BONCORAGILO EMP# 00404 REPORTS: WHILE ON LOCATION TO INSPECT M65434 FOR AN ABATENENT JOB ON 1-345 KV FEEDER # UNKNOWN & 1 - 138 KV FEEDER # UNKNOWN. ON ACC# F31404 FOUND: APPROX. 4 GALS OF UNKNOWN OIL ON APPROX. 75 GAL'S OF WATER. NO SEWERS OR WATERWAYS APPEAR TO BE AFFECTED. THERE IS NO FIRE INVOLVEMENT. NO SMOKE INVOLVEMENT. THERE WERE NO INJURIES RELATED TO THIS INCIDENT. THERE ARE NO INCLEMENT WEATHER CONDITIONS OR HAZARD THAT CONTRIBUTED TO THIS SPILL. NO PRIVATE PROPERTY AFFECTED. OWNER OF SUBSTANCES IS UNKNOWN. NO KNOWN SUBSTANTIAL CRACKS IN STRUCTURE. ENIVIR. TAG# 26946 PLACED. 2 LIQ. SAMPLES TAKEN FROM SPILL 1 FOR PCB AND 1 FOR ID & MARKED PRIORITY E . CHAIN OF CUSTODY # DD-13699. SAMPLE TO BE TAKEN TO ASTORIA CHEM. LAB STRUCTURE IS ON SIDEWALK . C.HOGAN 07511 OIL SPILL CLEANUP CHECKLIST. SPILL INFORMATION. Amount & Material spilled/discovered: -4 GALS PCB sample LSN number -05-04825-001.. PCB Concentration (PPM) -53PPM Oil

MANHOLE # 65434 (Continued) **S106968119**

removed/recovered -YES. Sludge removed-YES Surfaces power washed-POWER WASHED BY ALLSTATE. Absorbents/spill pad used to clean -YES Person Directing the cleanup-BOB TAIBI CLEANUP INSPECTION Is cleanup acceptable-YES Employee verifying cleanup-BOB TAIBI Responsible Department:-TRANSMISSION OPERATIONS M. Pillig, 86856, 6/06/2005 Closed. 7-26-05. George Breen "

Remarks: "NO TO 5 QUESTIONS: CONED # 158725"

All Materials:

Site ID:	346438
Operable Unit ID:	1104210
Operable Unit:	01
Material ID:	584372
Material Code:	0066A
Material Name:	unknown petroleum
Case No.:	Not reported
Material FA:	Petroleum
Quantity:	4.00
Units:	G
Recovered:	.00
Oxygenate:	Not reported

H115 **160 3RD AVENUE** **NY UST** **U001840991**
160 3RD AVENUE **N/A**
< 1/8 **BROOKLYN, NY 11231**
1 ft.

Site 12 of 24 in cluster H

Relative: Higher
Actual: 20 ft.

UST:

Id/Status:	2-480509 / Unregulated/Closed
Program Type:	PBS
Region:	STATE
DEC Region:	2
Expiration Date:	N/A
UTM X:	585329.11891
UTM Y:	4503300.46698
Site Type:	Unknown

Affiliation Records:

Site Id:	21443
Affiliation Type:	Facility Owner
Company Name:	PHILIP MARCANTONIO
Contact Type:	Not reported
Contact Name:	Not reported
Address1:	160 3RD STREET
Address2:	Not reported
City:	BROOKLYN
State:	NY
Zip Code:	11231
Country Code:	001
Phone:	Not reported
EMail:	Not reported
Fax Number:	Not reported
Modified By:	TRANSLAT
Date Last Modified:	2004-03-04

Site Id:	21443
Affiliation Type:	Mail Contact

160 3RD AVENUE (Continued) **U001840991**

Company Name:	PHILIP MARCANTONIO
Contact Type:	Not reported
Contact Name:	Not reported
Address1:	160 3RD STREET
Address2:	Not reported
City:	BROOKLYN
State:	NY
Zip Code:	11231
Country Code:	001
Phone:	Not reported
EMail:	Not reported
Fax Number:	Not reported
Modified By:	TRANSLAT
Date Last Modified:	2004-03-04

Site Id:	21443
Affiliation Type:	Facility Operator
Company Name:	160 3RD STREET
Contact Type:	Not reported
Contact Name:	PHILIP MARCANTONIO
Address1:	Not reported
Address2:	Not reported
City:	Not reported
State:	NN
Zip Code:	Not reported
Country Code:	001
Phone:	Not reported
EMail:	Not reported
Fax Number:	Not reported
Modified By:	TRANSLAT
Date Last Modified:	2004-03-04

Site Id:	21443
Affiliation Type:	Emergency Contact
Company Name:	PHILIP MARCANTONIO
Contact Type:	Not reported
Contact Name:	PHILIP MARCANTONIO
Address1:	Not reported
Address2:	Not reported
City:	Not reported
State:	NN
Zip Code:	Not reported
Country Code:	001
Phone:	Not reported
EMail:	Not reported
Fax Number:	Not reported
Modified By:	TRANSLAT
Date Last Modified:	2004-03-04

Tank Info:

Tank Number:	001
Tank ID:	39212
Tank Status:	Closed - In Place
Material Name:	Closed - In Place
Capacity Gallons:	2200
Install Date:	Not reported

160 3RD AVENUE (Continued) **U001840991**

Date Tank Closed:	03/01/1990
Registered:	True
Tank Location:	Underground
Tank Type:	Steel/carbon steel
Material Code:	0008
Common Name of Substance:	Diesel
Tightness Test Method:	NN
Date Test:	Not reported
Next Test Date:	Not reported
Pipe Model:	Not reported
Modified By:	TRANSLAT
Last Modified:	04/14/2017

Equipment Records:

A00 - Tank Internal Protection - None
D01 - Pipe Type - Steel/Carbon Steel/Iron
B00 - Tank External Protection - None
C00 - Pipe Location - No Piping
F00 - Pipe External Protection - None
J01 - Dispenser - Pressurized Dispenser
H00 - Tank Leak Detection - None
G00 - Tank Secondary Containment - None
I04 - Overfill - Product Level Gauge (A/G)

Tank Number:	001
Tank ID:	41118
Tank Status:	Closed Prior to Micro Conversion, 03/91
Material Name:	Closed Prior to Micro Conversion, 03/91
Capacity Gallons:	2200
Install Date:	Not reported
Date Tank Closed:	Not reported
Registered:	True
Tank Location:	Underground
Tank Type:	Steel/carbon steel
Material Code:	0008
Common Name of Substance:	Diesel
Tightness Test Method:	03
Date Test:	03/01/1990
Next Test Date:	Not reported
Pipe Model:	Not reported
Modified By:	TRANSLAT
Last Modified:	04/14/2017

Equipment Records:

B00 - Tank External Protection - None
C00 - Pipe Location - No Piping
F00 - Pipe External Protection - None
J01 - Dispenser - Pressurized Dispenser
H00 - Tank Leak Detection - None
G00 - Tank Secondary Containment - None
I04 - Overfill - Product Level Gauge (A/G)
A00 - Tank Internal Protection - None
D01 - Pipe Type - Steel/Carbon Steel/Iron

160 3RD AVENUE (Continued) **U001840991**

Affiliation Records:

Site Id:	21457
Affiliation Type:	Facility Owner
Company Name:	160 3RD AVENUE
Contact Type:	Not reported
Contact Name:	Not reported
Address1:	160 3RD AVENUE
Address2:	Not reported
City:	BROOKLYN
State:	NY
Zip Code:	11231
Country Code:	001
Phone:	Not reported
EMail:	Not reported
Fax Number:	Not reported
Modified By:	TRANSLAT
Date Last Modified:	2004-03-04

Site Id:	21457
Affiliation Type:	Mail Contact
Company Name:	160 3RD AVENUE
Contact Type:	Not reported
Contact Name:	Not reported
Address1:	160 3RD AVENUE
Address2:	Not reported
City:	BROOKLYN
State:	NY
Zip Code:	11231
Country Code:	001
Phone:	Not reported
EMail:	Not reported
Fax Number:	Not reported
Modified By:	TRANSLAT
Date Last Modified:	2004-03-04

Site Id:	21457
Affiliation Type:	Facility Operator
Company Name:	160 3RD AVENUE
Contact Type:	Not reported
Contact Name:	160 3RD AVENUE
Address1:	Not reported
Address2:	Not reported
City:	Not reported
State:	NN
Zip Code:	Not reported
Country Code:	001
Phone:	Not reported
EMail:	Not reported
Fax Number:	Not reported
Modified By:	TRANSLAT
Date Last Modified:	2004-03-04

Site Id:	21457
Affiliation Type:	Emergency Contact
Company Name:	160 3RD AVENUE
Contact Type:	Not reported
Contact Name:	160 3RD AVENUE

160 3RD AVENUE (Continued) **U001840991**

Address1:	Not reported
Address2:	Not reported
City:	Not reported
State:	NN
Zip Code:	Not reported
Country Code:	001
Phone:	Not reported
EMail:	Not reported
Fax Number:	Not reported
Modified By:	TRANSLAT
Date Last Modified:	2004-03-04

Tank Info:

Tank Number:	001
Tank ID:	39212
Tank Status:	Closed - In Place
Material Name:	Closed - In Place
Capacity Gallons:	2200
Install Date:	Not reported
Date Tank Closed:	03/01/1990
Registered:	True
Tank Location:	Underground
Tank Type:	Steel/carbon steel
Material Code:	0008
Common Name of Substance:	Diesel
Tightness Test Method:	NN
Date Test:	Not reported
Next Test Date:	Not reported
Pipe Model:	Not reported
Modified By:	TRANSLAT
Last Modified:	04/14/2017

Equipment Records:

A00 - Tank Internal Protection - None
D01 - Pipe Type - Steel/Carbon Steel/Iron
B00 - Tank External Protection - None
C00 - Pipe Location - No Piping
F00 - Pipe External Protection - None
J01 - Dispenser - Pressurized Dispenser
H00 - Tank Leak Detection - None
G00 - Tank Secondary Containment - None
I04 - Overfill - Product Level Gauge (A/G)

Tank Number:	001
Tank ID:	41118
Tank Status:	Closed Prior to Micro Conversion, 03/91
Material Name:	Closed Prior to Micro Conversion, 03/91
Capacity Gallons:	2200
Install Date:	Not reported
Date Tank Closed:	Not reported
Registered:	True
Tank Location:	Underground
Tank Type:	Steel/carbon steel
Material Code:	0008

160 3RD AVENUE (Continued) **U001840991**

Common Name of Substance: Diesel

Tightness Test Method: 03
Date Test: 03/01/1990
Next Test Date: Not reported
Pipe Model: Not reported
Modified By: TRANSLAT
Last Modified: 04/14/2017

Equipment Records:

B00 - Tank External Protection - None
C00 - Pipe Location - No Piping
F00 - Pipe External Protection - None
J01 - Dispenser - Pressurized Dispenser
H00 - Tank Leak Detection - None
G00 - Tank Secondary Containment - None
I04 - Overfill - Product Level Gauge (A/G)
A00 - Tank Internal Protection - None
D01 - Pipe Type - Steel/Carbon Steel/Iron

I116 **NYCDEP** **NY MANIFEST** **1009244244**
259 BOND ST **N/A**
< 1/8 **BROOKLYN, NY 11217**
1 ft.

Site 5 of 17 in cluster I

Relative:
Higher

Actual:
12 ft.

NY MANIFEST:
Country: USA
EPA ID: NYP010000768
Facility Status: Not reported
Location Address 1: 259 BOND ST
Code: BP
Location Address 2: Not reported
Total Tanks: Not reported
Location City: BROOKLYN
Location State: NY
Location Zip: 11217
Location Zip 4: Not reported

NY MANIFEST:
EPAID: NYP010000768
Mailing Name: NYCDEP
Mailing Contact: STANLEY SIEBENBERG
Mailing Address 1: 259 BOND STREET
Mailing Address 2: Not reported
Mailing City: BROOKLYN
Mailing State: NY
Mailing Zip: 11217
Mailing Zip 4: Not reported
Mailing Country: USA
Mailing Phone: 7185954651

NY MANIFEST:
Document ID: NYC1723691
Manifest Status: C
seq: Not reported
Year: 1992
Trans1 State ID: LP3931NY

NYCDEP (Continued) **1009244244**

Trans2 State ID:	Not reported
Generator Ship Date:	06/25/1992
Trans1 Recv Date:	06/25/1992
Trans2 Recv Date:	/ /
TSD Site Recv Date:	06/25/1992
Part A Recv Date:	07/07/1992
Part B Recv Date:	07/02/1992
Generator EPA ID:	NYP010000768
Trans1 EPA ID:	ILD051060408
Trans2 EPA ID:	Not reported
TSDF ID 1:	NYD980785760
TSDF ID 2:	Not reported
Manifest Tracking Number:	Not reported
Import Indicator:	Not reported
Export Indicator:	Not reported
Discr Quantity Indicator:	Not reported
Discr Type Indicator:	Not reported
Discr Residue Indicator:	Not reported
Discr Partial Reject Indicator:	Not reported
Discr Full Reject Indicator:	Not reported
Manifest Ref Number:	Not reported
Alt Facility RCRA ID:	Not reported
Alt Facility Sign Date:	Not reported
MGMT Method Type Code:	Not reported
Waste Code:	F002 - HALO SOLV + STILL BOTTOMS FM REC OF SOLV
Waste Code:	Not reported
Waste Code:	Not reported
Waste Code:	Not reported
Waste Code:	Not reported
Waste Code:	Not reported
Quantity:	00160
Units:	P - Pounds
Number of Containers:	003
Container Type:	DM - Metal drums, barrels
Handling Method:	B Incineration, heat recovery, burning.
Specific Gravity:	100

Click this hyperlink while viewing on your computer to access
-1 additional NY MANIFEST: record(s) in the EDR Site Report.

E117 **CON EDISON** **RCRA NonGen / NLR** **1010326029**
223 NEVINS ST **NYP004138798**
< 1/8 **BROOKLYN, NY 11217**
1 ft.

Site 11 of 17 in cluster E

Relative: RCRA NonGen / NLR:
Higher

Date form received by agency:	07/07/2006
Facility name:	CON EDISON
Facility address:	223 NEVINS ST BROOKLYN, NY 11217
EPA ID:	NYP004138798
Mailing address:	4 IRVING PL, RM 828 NEW YORK, NY 10003
Contact:	BERNARD PIERRE
Contact address:	4 IRVING PL, RM 828 NEW YORK, NY 10003

Actual:
14 ft.

CON EDISON (Continued) **1010326029**

Contact country: US
Contact telephone: 212-460-2278
Contact email: Not reported
EPA Region: 02
Classification: Non-Generator
Description: Handler: Non-Generators do not presently generate hazardous waste

Handler Activities Summary:
U.S. importer of hazardous waste: No
Mixed waste (haz. and radioactive): No
Recycler of hazardous waste: No
Transporter of hazardous waste: No
Treater, storer or disposer of HW: No
Underground injection activity: No
On-site burner exemption: No
Furnace exemption: No
Used oil fuel burner: No
Used oil processor: No
User oil refiner: No
Used oil fuel marketer to burner: No
Used oil Specification marketer: No
Used oil transfer facility: No
Used oil transporter: No

Historical Generators:
Date form received by agency: 07/06/2006
Site name: CON EDISON
Classification: Not a generator, verified

Date form received by agency: 07/05/2006
Site name: CON EDISON
Classification: Unverified

Violation Status: No violations found

H118 **SUDANCO GAS STATION, INC.** **NY UST** **U003065840**
169 THIRD AVENUE **N/A**
< 1/8 **BROOKLYN, NY 11217**
1 ft.

Site 13 of 24 in cluster H

Relative: UST:
Higher
Actual: Id/Status: 2-402842 / Active
21 ft. Program Type: PBS
Region: STATE
DEC Region: 2
Expiration Date: 10/15/2022
UTM X: 585889.53809
UTM Y: 4503828.98941
Site Type: Retail Gasoline Sales

Affiliation Records:
Site Id: 19312
Affiliation Type: Facility Owner
Company Name: ASTI HOLDING CORP.
Contact Type: PRESIDENT
Contact Name: JOSEPH MACCHIA
Address1: 556 CENTRAL AVENUE

SUDANCO GAS STATION, INC. (Continued) **U003065840**

Address2:	Not reported
City:	BETHPAGE
State:	NY
Zip Code:	11714
Country Code:	001
Phone:	(516) 933-0700
EMail:	JOSEPH@THEMACCHIAGROUP.NET
Fax Number:	Not reported
Modified By:	MFLEONAR
Date Last Modified:	2017-10-16

Site Id:	19312
Affiliation Type:	Mail Contact
Company Name:	ASTI HOLDING CORP.
Contact Type:	PRESIDENT
Contact Name:	JOSEPH MACCHIA
Address1:	556 CENTRAL AVENUE
Address2:	Not reported
City:	BETHPAGE
State:	NY
Zip Code:	11714
Country Code:	001
Phone:	(516) 933-0700
EMail:	JOSEPH@THEMACCHIAGROUP.NET
Fax Number:	Not reported
Modified By:	MFLEONAR
Date Last Modified:	2017-10-16

Site Id:	19312
Affiliation Type:	Facility Operator
Company Name:	SUDANCO GAS STATION, INC.
Contact Type:	Not reported
Contact Name:	RICHARD HEGLER
Address1:	Not reported
Address2:	Not reported
City:	Not reported
State:	NN
Zip Code:	Not reported
Country Code:	001
Phone:	(718) 296-2470
EMail:	Not reported
Fax Number:	Not reported
Modified By:	TLYE
Date Last Modified:	2017-11-21

Site Id:	19312
Affiliation Type:	Emergency Contact
Company Name:	ASTI HOLDING CORP.
Contact Type:	Not reported
Contact Name:	RICHARD HELLER
Address1:	Not reported
Address2:	Not reported
City:	Not reported
State:	NN
Zip Code:	Not reported
Country Code:	999
Phone:	(516) 659-5878

SUDANCO GAS STATION, INC. (Continued) **U003065840**

EMail:	Not reported
Fax Number:	Not reported
Modified By:	MFLEONAR
Date Last Modified:	2017-10-16

Tank Info:

Tank Number:	001
Tank ID:	22890
Tank Status:	In Service
Material Name:	In Service
Capacity Gallons:	4000
Install Date:	12/01/1972
Date Tank Closed:	Not reported
Registered:	True
Tank Location:	Underground
Tank Type:	Steel/carbon steel
Material Code:	2712
Common Name of Substance:	Gasoline/Ethanol
Tightness Test Method:	21
Date Test:	06/23/2016
Next Test Date:	Not reported
Pipe Model:	E
Modified By:	TLYE
Last Modified:	01/10/2018

Equipment Records:

E04 - Piping Secondary Containment - Double walled UG
I03 - Overfill - Automatic Shut-Off
G00 - Tank Secondary Containment - None
J02 - Dispenser - Suction Dispenser
B07 - Tank External Protection - Retrofitted Sacrificial Anode
C02 - Pipe Location - Underground/On-ground
F09 - Pipe External Protection - Urethane
L09 - Piping Leak Detection - Exempt Suction Piping
I02 - Overfill - High Level Alarm
K01 - Spill Prevention - Catch Basin
A01 - Tank Internal Protection - Epoxy Liner
D11 - Pipe Type - Flexible Piping
L02 - Piping Leak Detection - Interstitial - Manual Monitoring
H05 - Tank Leak Detection - In-Tank System (ATG)

Tank Number:	002
Tank ID:	22891
Tank Status:	In Service
Material Name:	In Service
Capacity Gallons:	4000
Install Date:	12/01/1972
Date Tank Closed:	Not reported
Registered:	True
Tank Location:	Underground
Tank Type:	Steel/carbon steel
Material Code:	2712
Common Name of Substance:	Gasoline/Ethanol

SUDANCO GAS STATION, INC. (Continued) **U003065840**

Tightness Test Method: 21
Date Test: 06/02/2014
Next Test Date: Not reported
Pipe Model: E
Modified By: TLYE
Last Modified: 01/10/2018

Equipment Records:

A01 - Tank Internal Protection - Epoxy Liner
I02 - Overfill - High Level Alarm
K01 - Spill Prevention - Catch Basin
L09 - Piping Leak Detection - Exempt Suction Piping
E04 - Piping Secondary Containment - Double walled UG
B07 - Tank External Protection - Retrofitted Sacrificial Anode
C02 - Pipe Location - Underground/On-ground
F09 - Pipe External Protection - Urethane
G00 - Tank Secondary Containment - None
J02 - Dispenser - Suction Dispenser
D11 - Pipe Type - Flexible Piping
I03 - Overfill - Automatic Shut-Off
H05 - Tank Leak Detection - In-Tank System (ATG)
L02 - Piping Leak Detection - Interstitial - Manual Monitoring

Tank Number: 003
Tank ID: 22892
Tank Status: Closed - Removed
Material Name: Closed - Removed
Capacity Gallons: 550
Install Date: 03/01/1974
Date Tank Closed: 01/01/1997
Registered: True
Tank Location: Underground
Tank Type: Steel/carbon steel
Material Code: 0001
Common Name of Substance: #2 Fuel Oil (On-Site Consumption)

Tightness Test Method: NN
Date Test: Not reported
Next Test Date: Not reported
Pipe Model: Not reported
Modified By: NRLOMBAR
Last Modified: 04/14/2017

Equipment Records:

G00 - Tank Secondary Containment - None
H00 - Tank Leak Detection - None
I00 - Overfill - None
A00 - Tank Internal Protection - None
D01 - Pipe Type - Steel/Carbon Steel/Iron
B00 - Tank External Protection - None
C00 - Pipe Location - No Piping
F00 - Pipe External Protection - None

F119 **TANKS TO U** **RCRA NonGen / NLR** **1006810620**
233 NEVINS ST **FINDS** **NYR000114371**
< 1/8 **BROOKLYN, NY 11217** **ECHO**
1 ft.

Site 3 of 9 in cluster F

Relative: Higher

Actual: 12 ft.

RCRA NonGen / NLR:

Date form received by agency:	01/01/2007
Facility name:	TANKS TO U
Facility address:	233 NEVINS ST BROOKLYN, NY 11217
EPA ID:	NYR000114371
Mailing address:	NEVINS ST BROOKLYN, NY 11217
Contact:	ANTHONY J LARA
Contact address:	NEVINS ST BROOKLYN, NY 11217
Contact country:	US
Contact telephone:	712-624-7490
Contact email:	Not reported
EPA Region:	02
Classification:	Non-Generator
Description:	Handler: Non-Generators do not presently generate hazardous waste

Owner/Operator Summary:

Owner/operator name:	PETROLEUM TANK CLEANERS
Owner/operator address:	NOT REQUIRED NOT REQUIRED, NY
Owner/operator country:	US
Owner/operator telephone:	712-624-7490
Owner/operator email:	Not reported
Owner/operator fax:	Not reported
Owner/operator extension:	Not reported
Legal status:	Private
Owner/Operator Type:	Owner
Owner/Op start date:	01/01/1960
Owner/Op end date:	Not reported

Owner/operator name:	ANTHONY LARA
Owner/operator address:	NEVINS ST BROOKLYN, NY 11217
Owner/operator country:	US
Owner/operator telephone:	712-624-7490
Owner/operator email:	Not reported
Owner/operator fax:	Not reported
Owner/operator extension:	Not reported
Legal status:	Private
Owner/Operator Type:	Operator
Owner/Op start date:	01/01/1960
Owner/Op end date:	Not reported

Handler Activities Summary:

U.S. importer of hazardous waste:	No
Mixed waste (haz. and radioactive):	No
Recycler of hazardous waste:	No
Transporter of hazardous waste:	No
Treater, storer or disposer of HW:	No
Underground injection activity:	No

TANKS TO U (Continued) **1006810620**

On-site burner exemption: No
Furnace exemption: No
Used oil fuel burner: No
Used oil processor: No
User oil refiner: No
Used oil fuel marketer to burner: No
Used oil Specification marketer: No
Used oil transfer facility: No
Used oil transporter: Yes

Historical Generators:
Date form received by agency: 01/01/2006
Site name: TANKS TO U
Classification: Not a generator, verified

Date form received by agency: 03/25/2003
Site name: TANKS TO U
Classification: Large Quantity Generator

. Waste code: D001
. Waste name: IGNITABLE HAZARDOUS WASTES ARE THOSE WASTES WHICH HAVE A FLASHPOINT OF LESS THAN 140 DEGREES FAHRENHEIT AS DETERMINED BY A PENSKY-MARTENS CLOSED CUP FLASH POINT TESTER. ANOTHER METHOD OF DETERMINING THE FLASH POINT OF A WASTE IS TO REVIEW THE MATERIAL SAFETY DATA SHEET, WHICH CAN BE OBTAINED FROM THE MANUFACTURER OR DISTRIBUTOR OF THE MATERIAL. LACQUER THINNER IS AN EXAMPLE OF A COMMONLY USED SOLVENT WHICH WOULD BE CONSIDERED AS IGNITABLE HAZARDOUS WASTE.

Violation Status: No violations found

FINDS:

Registry ID: 110014449409

Environmental Interest/Information System
RCRAInfo is a national information system that supports the Resource Conservation and Recovery Act (RCRA) program through the tracking of events and activities related to facilities that generate, transport, and treat, store, or dispose of hazardous waste. RCRAInfo allows RCRA program staff to track the notification, permit, compliance, and corrective action activities required under RCRA.

Click this hyperlink while viewing on your computer to access additional FINDS: detail in the EDR Site Report.

ECHO:
Envid: 1006810620
Registry ID: 110014449409
DFR URL: http://echo.epa.gov/detailed-facility-report?fid=110014449409

G120 **NYC DEP - BWT GOWANUS PUMPING STATION** **PA MANIFEST** **S118069861**
201 DOUGLASS ST **N/A**
< 1/8 **BROOKLYN, NY 11217**
1 ft.

Site 21 of 38 in cluster G

Relative: Manifest Details:
Lower

Actual:
8 ft.

Year:	2014
Manifest Number:	011980167JJK
Manifest Type:	TSD Copy
Generator EPA Id:	NYD982728602
Generator Date:	05/08/2014
Mailing Address:	Not reported
Mailing City,St,Zip:	Not reported
Contact Name:	Not reported
Contact Phone:	Not reported
TSD EPA Id:	Not reported
TSD Date:	Not reported
TSD Facility Name:	Republic Environmental Systems (Pennsylvania) LLC
TSD Facility Address:	2869 Sandstone Dr
TSD Facility City:	Hatfield
TSD Facility State:	PA
Facility Telephone:	Not reported
Page Number:	1
Line Number:	2
Waste Number:	D008
Container Number:	1
Container Type:	Metal drums, barrels, kegs
Waste Quantity:	50
Unit:	Pounds
Handling Code:	Not reported
TSP EPA Id:	PAD085690592
Date TSP Sig:	Not reported

Year:	2014
Manifest Number:	011980167JJK
Manifest Type:	TSD Copy
Generator EPA Id:	NYD982728602
Generator Date:	05/08/2014
Mailing Address:	Not reported
Mailing City,St,Zip:	Not reported
Contact Name:	Not reported
Contact Phone:	Not reported
TSD EPA Id:	Not reported
TSD Date:	Not reported
TSD Facility Name:	Republic Environmental Systems (Pennsylvania) LLC
TSD Facility Address:	2869 Sandstone Dr
TSD Facility City:	Hatfield
TSD Facility State:	PA
Facility Telephone:	Not reported
Page Number:	1
Line Number:	1
Waste Number:	D008
Container Number:	1
Container Type:	Metal drums, barrels, kegs
Waste Quantity:	50
Unit:	Pounds
Handling Code:	Not reported
TSP EPA Id:	PAD085690592

NYC DEP - BWT GOWANUS PUMPING STATION (Continued) **S118069861**

Date TSP Sig: Not reported

F121 **X 5 MOBIL** **EDR Hist Auto** **1021274806**
264 BUTLER ST **N/A**
< 1/8 **BROOKLYN, NY 11217**
1 ft.

Site 4 of 9 in cluster F

Relative: Higher EDR Hist Auto

Actual: 17 ft.

Year:	Name:	Type:
2008	X 5 MOBIL	Gasoline Service Stations, NEC
2009	X 5 MOBIL	Gasoline Service Stations, NEC
2010	X 5 MOBIL	Gasoline Service Stations, NEC
2011	X 5 MOBIL	Gasoline Service Stations, NEC
2012	X 5 MOBIL	Gasoline Service Stations, NEC
2013	X 5 MOBIL	Gasoline Service Stations, NEC

D122 **233 BUTLER ST** **NY UST** **U004045247**
233 BUTLER STREET **N/A**
< 1/8 **BROOKLYN, NY 11217**
1 ft.

Site 6 of 6 in cluster D

Relative: Lower

Actual: 11 ft.

UST:

Id/Status:	2-608855 / Unregulated/Closed
Program Type:	PBS
Region:	STATE
DEC Region:	2
Expiration Date:	N/A
UTM X:	585642.65679
UTM Y:	4503956.00844
Site Type:	Other

Affiliation Records:

Site Id:	30704
Affiliation Type:	Facility Owner
Company Name:	STEVEN UHRIK & LAWRENCE TRIPIANO
Contact Type:	Not reported
Contact Name:	Not reported
Address1:	233 BUTLER ST
Address2:	Not reported
City:	BROOKLYN
State:	NY
Zip Code:	11217
Country Code:	001
Phone:	(718) 855-2850
EMail:	Not reported
Fax Number:	Not reported
Modified By:	TRANSLAT
Date Last Modified:	2004-03-04

Site Id:	30704
Affiliation Type:	Mail Contact
Company Name:	STEVE UHRIK
Contact Type:	Not reported
Contact Name:	Not reported

233 BUTLER ST (Continued) **U004045247**

Address1:	233 BUTLER STREET
Address2:	Not reported
City:	BROOKLYN
State:	NY
Zip Code:	11217
Country Code:	001
Phone:	(718) 855-2850
EMail:	Not reported
Fax Number:	Not reported
Modified By:	TRANSLAT
Date Last Modified:	2004-03-04

Site Id:	30704
Affiliation Type:	Facility Operator
Company Name:	233 BUTLER ST
Contact Type:	Not reported
Contact Name:	UHRIK & TRUPIANO
Address1:	Not reported
Address2:	Not reported
City:	Not reported
State:	NN
Zip Code:	Not reported
Country Code:	001
Phone:	(718) 855-2850
EMail:	Not reported
Fax Number:	Not reported
Modified By:	TRANSLAT
Date Last Modified:	2004-03-04

Site Id:	30704
Affiliation Type:	Emergency Contact
Company Name:	STEVEN UHRIK & LAWRENCE TRIPIANO
Contact Type:	Not reported
Contact Name:	STEVE UHRIK
Address1:	Not reported
Address2:	Not reported
City:	Not reported
State:	NN
Zip Code:	Not reported
Country Code:	001
Phone:	(917) 658-7723
EMail:	Not reported
Fax Number:	Not reported
Modified By:	TRANSLAT
Date Last Modified:	2004-03-04

Tank Info:

Tank Number:	001
Tank ID:	65879
Tank Status:	Closed - In Place
Material Name:	Closed - In Place
Capacity Gallons:	2500
Install Date:	Not reported
Date Tank Closed:	Not reported
Registered:	True
Tank Location:	Underground

233 BUTLER ST (Continued) **U004045247**

Tank Type:	Steel/carbon steel
Material Code:	0001
Common Name of Substance:	#2 Fuel Oil (On-Site Consumption)
Tightness Test Method:	NN
Date Test:	Not reported
Next Test Date:	Not reported
Pipe Model:	Not reported
Modified By:	TRANSLAT
Last Modified:	04/14/2017

Equipment Records:

D01 - Pipe Type - Steel/Carbon Steel/Iron
A00 - Tank Internal Protection - None
G00 - Tank Secondary Containment - None
C03 - Pipe Location - Aboveground/Underground Combination
F00 - Pipe External Protection - None
B00 - Tank External Protection - None
H00 - Tank Leak Detection - None
I02 - Overfill - High Level Alarm
I04 - Overfill - Product Level Gauge (A/G)

L123 **VAULT 4412** **NY Spills** **S104283157**
NEVIN ST/BUTLER ST **N/A**
< 1/8 **BROOKLYN, NY**
1 ft.

Site 11 of 15 in cluster L

Relative: **Higher**
Actual: **12 ft.**

SPILLS:

Spill Number/Closed Date:	9908701 / 2002-02-22
Facility ID:	9908701
Facility Type:	ER
DER Facility ID:	208614
Site ID:	254698
DEC Region:	2
Spill Cause:	Equipment Failure
Spill Class:	C4
SWIS:	2401
Spill Date:	1999-10-18
Investigator:	COMENALE
Referred To:	Not reported
Reported to Dept:	1999-10-18
CID:	382
Water Affected:	Not reported
Spill Source:	Commercial/Industrial
Spill Notifier:	Responsible Party
Cleanup Ceased:	Not reported
Cleanup Meets Std:	False
Last Inspection:	Not reported
Recommended Penalty:	False
UST Trust:	False
Remediation Phase:	0
Date Entered In Computer:	1999-10-18
Spill Record Last Update:	2002-02-22
Spiller Name:	CALLER
Spiller Company:	CON ED
Spiller Address:	4 IRVING PL
Spiller Company:	001

VAULT 4412 (Continued) **S104283157**

Contact Name: STEVEN CRIBBIN
DEC Memo: ""
Remarks: "1 oz of oil from adjacent vault. clean up pending lab results. con ed 128-501"

All Materials:
Site ID: 254698
Operable Unit ID: 1082983
Operable Unit: 01
Material ID: 297807
Material Code: 0541A
Material Name: dielectric fluid
Case No.: Not reported
Material FA: Petroleum
Quantity: .00
Units: G
Recovered: .00
Oxygenate: Not reported

M124 **S DUPREE CLEANERS INC** **EDR Hist Cleaner** **1020079421**
572 WARREN ST **N/A**
< 1/8 **BROOKLYN, NY 11217**
1 ft.

Site 4 of 4 in cluster M

Relative: EDR Hist Cleaner
Higher

Actual: **25 ft.**

Year:	Name:	Type:
2006	S DUPREE CLEANERS INC	Drycleaning Plants, Except Rugs, NEC
2007	S DUPREE CLEANERS INC	Drycleaning Plants, Except Rugs, NEC
2008	S DUPREE CLEANERS INC	Drycleaning Plants, Except Rugs, NEC
2009	S DUPREE CLEANERS INC	Drycleaning Plants, Except Rugs, NEC
2010	S DUPREE CLEANERS INC	Drycleaning Plants, Except Rugs, NEC

H125 **DICENT SERVICE STATION** **RCRA NonGen / NLR** **1001482984**
169 3RD AVE **ICIS** **NYU005001177**
< 1/8 **BROOKLYN, NY 11215** **FINDS**
1 ft. **ECHO**

Site 14 of 24 in cluster H

Relative: RCRA NonGen / NLR:
Higher
Date form received by agency: 01/01/2007

Actual: **21 ft.**

Facility name: DICENT SERVICE STATION
Facility address: 169 3RD AVE
BROOKLYN, NY 11215
EPA ID: NYU005001177
Mailing address: DUPONT ST
PLAINFIELD, NY 11803
Contact: Not reported
Contact address: DUPONT ST
PLAINFIELD, NY 11803
Contact country: US
Contact telephone: Not reported
Contact email: Not reported
EPA Region: 02
Land type: Private

DICENT SERVICE STATION (Continued) **1001482984**

Classification: Non-Generator
Description: Handler: Non-Generators do not presently generate hazardous waste

Owner/Operator Summary:
Owner/operator name: NON REGULATED
Owner/operator address: NOT REQUIRED
NOT REQUIRED, NY 99999
Owner/operator country: US
Owner/operator telephone: 516-555-1212
Owner/operator email: Not reported
Owner/operator fax: Not reported
Owner/operator extension: Not reported
Legal status: Private
Owner/Operator Type: Operator
Owner/Op start date: Not reported
Owner/Op end date: Not reported

Owner/operator name: NON REGULATED
Owner/operator address: NOT REQUIRED
NOT REQUIRED, NY 99999
Owner/operator country: US
Owner/operator telephone: 516-555-1212
Owner/operator email: Not reported
Owner/operator fax: Not reported
Owner/operator extension: Not reported
Legal status: Private
Owner/Operator Type: Owner
Owner/Op start date: Not reported
Owner/Op end date: Not reported

Handler Activities Summary:
U.S. importer of hazardous waste: No
Mixed waste (haz. and radioactive): No
Recycler of hazardous waste: No
Transporter of hazardous waste: No
Treater, storer or disposer of HW: No
Underground injection activity: No
On-site burner exemption: No
Furnace exemption: No
Used oil fuel burner: No
Used oil processor: No
User oil refiner: No
Used oil fuel marketer to burner: No
Used oil Specification marketer: No
Used oil transfer facility: No
Used oil transporter: No

Historical Generators:
Date form received by agency: 01/01/2006
Site name: DICENT SERVICE STATION
Classification: Not a generator, verified

Date form received by agency: 03/04/1999
Site name: DICENT SERVICE STATION
Classification: Conditionally Exempt Small Quantity Generator

DICENT SERVICE STATION (Continued) **1001482984**

Violation Status: No violations found

Evaluation Action Summary:
Evaluation date: 02/23/1999
Evaluation: COMPLIANCE EVALUATION INSPECTION ON-SITE
Area of violation: Not reported
Date achieved compliance: Not reported
Evaluation lead agency: EPA

ICIS:
Enforcement Action ID: 02-2000-0017
FRS ID: 110009488330
Action Name: Asti Holding Corp. et al.
Facility Name: DICENT SERVICE STATION
Facility Address: 169 3RD AVE
BROOKLYN, NY 11215
Enforcement Action Type: Civil Judicial Action
Facility County: KINGS
Program System Acronym: RCRAINFO
Enforcement Action Forum Desc: Judicial
EA Type Code: CIV
Facility SIC Code: Not reported
Federal Facility ID: Not reported
Latitude in Decimal Degrees: 40.68086
Longitude in Decimal Degrees: -73.98373
Permit Type Desc: Not reported
Program System Acronym: NYU005001177
Facility NAICS Code: Not reported
Tribal Land Code: Not reported

Facility Name: DICENT SERVICE STATION
Address: 169 3RD AVE
Tribal Indicator: N
Fed Facility: No
NAIC Code: Not reported
SIC Code: Not reported

Facility Name: DICENT SERVICE STATION
Address: 169 3RD AVE
Tribal Indicator: N
Fed Facility: No
NAIC Code: Not reported
SIC Code: Not reported

FINDS:

Registry ID: 110009488330

Environmental Interest/Information System
RCRAInfo is a national information system that supports the Resource Conservation and Recovery Act (RCRA) program through the tracking of events and activities related to facilities that generate, transport, and treat, store, or dispose of hazardous waste. RCRAInfo allows RCRA program staff to track the notification, permit, compliance, and corrective action activities required under RCRA.

DICENT SERVICE STATION (Continued) **1001482984**

Click this hyperlink while viewing on your computer to access additional FINDS: detail in the EDR Site Report.

ECHO:
Envid: 1001482984
Registry ID: 110009488330
DFR URL: http://echo.epa.gov/detailed-facility-report?fid=110009488330

G126 **GOWANUS PUMP STATION** **NY Spills** **S121986196**
201 DOUGLASS STREET **N/A**
< 1/8 **BROOKLYN, NY**
1 ft.

Site 22 of 38 in cluster G

Relative: **Lower**
Actual: **8 ft.**

SPILLS:
Spill Number/Closed Date: 8806193 / 1988-10-23
Facility ID: 8806193
Facility Type: ER
DER Facility ID: 246987
Site ID: 305749
DEC Region: 2
Spill Cause: Equipment Failure
Spill Class: Not reported
SWIS: 2401
Spill Date: 1988-10-23
Investigator: MANDALA
Referred To: Not reported
Reported to Dept: 1988-10-23
CID: Not reported
Water Affected: GOWANUS CANAL
Spill Source: Commercial/Industrial
Spill Notifier: Local Agency
Cleanup Ceased: 1988-10-23
Cleanup Meets Std: True
Last Inspection: Not reported
Recommended Penalty: False
UST Trust: False
Remediation Phase: 0
Date Entered In Computer: 1988-11-02
Spill Record Last Update: 2002-02-15
Spiller Name: Not reported
Spiller Company: NYC DEP
Spiller Address: Not reported
Spiller Company: 001
Contact Name: Not reported
DEC Memo: ""
Remarks: "2 OVERFLOW PUMPS WENT OVER INTO GOWANUS CANAL. EQUIPMENT IS FIXED, SPILL IS CONTAINED TO CANAL."

All Materials:
Site ID: 305749
Operable Unit ID: 921361
Operable Unit: 01
Material ID: 454546
Material Code: 0062A
Material Name: raw sewage
Case No.: Not reported

GOWANUS PUMP STATION (Continued) **S121986196**

Material FA:	Other
Quantity:	-1.00
Units:	L
Recovered:	.00
Oxygenate:	Not reported

G127 **GOWANUS CANAL SITE** **NY SHWS** **S110487590**
GOWANUS CANAL **N/A**
< 1/8 **BROOKLYN, NY, NY 11217**
1 ft.

Site 23 of 38 in cluster G

Relative: SHWS:
Lower

Program:	HW
Site Code:	406956
Classification:	Significant threat to the public health or environment - action required.
Region:	2
Acres:	20
HW Code:	224133
Record Add:	11/21/2008
Record Upd:	02/16/2018
Updated By:	SXDEWES

Actual:
9 ft.

Site Description: Site Description The Gowanus Canal is a man-made navigational waterway in southeastern Brooklyn, Kings County NY. Nearly the entire canal is bounded by hard urban shorelines in the form of bulkheads, moorings, and retaining walls. The site definition includes only the canal and its attached barge slips, totaling slightly over 1.5 linear miles of waterway. Averaging 100 feet in width, the open water area defined as the site totals approximately 1,000,000 square feet or 29 acres. The canal also serves as a storm water drain for the surrounding area. Currently, approximately six square miles of highly urbanized land drains into the canal. Sanitary sewers no longer discharge directly; however, numerous combined sewer overflows (CSO) continue to discharge to the canal during storm events. Industrial discharges from a wide variety of industrial processes were also historically routed to the canal, via private discharge pipes or the municipal sewers. Stagnant water conditions have plagued the canal since its initial construction. To combat this, a flushing tunnel at the north end of the canal was constructed in 1911 to divert water from the Buttermilk Channel to maintain flow through the canal to Gowanus Bay. Operation of the flushing system has had numerous problems resulting in lengthy periods during which it was inoperable. Significant upgrades to this system are scheduled over the next few years to increase the volume of water flushing the canal. Currently the flushing tunnel has been de-activated to facillitate its upgrade and an qxygenation system has been installed at the upper end of the canal. The first of three new tunnel pumps was brought back on line in Jan 2014, and the remaining two are slated for start up in April. Site History Prior to European settlement, this area formed a large tidal marsh, drained by Gowanus Creek and surrounded by higher ground to the west (present-day Carroll Gardens) and east (present-day Park Slope). In the mid 1800s, the Canal was constructed, more or less along the alignment of Gowanus Creek, by straightening and deepening the stream channel and dumping the excavated materials behind rows of timber piles along the shoreline. Combined with other urban filling activities in the surrounding area, the result was a large area of

GOWANUS CANAL SITE (Continued) **S110487590**

reclaimed land with a dendritic, dead-end canal providing barge access through the middle. The canal offered barge access far inland into Brooklyn, effectively increasing Brooklyn s available tidewater frontage for water-borne commerce. Development of the area was rapid, and by 1869, the layout of the canal and the local street network were essentially complete. Long term decline of the local manufacturing economy has led to a marked decrease in commercial use of the Canal, with only a handful of petroleum distributors and concrete batch plants as regular users. Roughly the northern half no longer hosts barge movements as a result of siltation due to the significant CSOs which discharge street waste and sewage solids. The canal has not been dredged in several decades, consequently, substantial amounts of sediment have been deposited in upstream areas, and water depths approach zero at low tide. The sediment consists largely of solids settled from stormwater and CSO discharges. Presumably, industrial discharges to the canal have diminished in line with the de-industrialization of the surrounding neighborhood, although this is difficult to verify directly due to a lack of historical records for comparison.

Env Problem: Water quality issues have plagued the Gowanus Canal almost since its construction. Tidal flushing is largely ineffective due to the length, narrowness, and circuitous layout of the canal channel. Operation of the flushing tunnel has improved the situation during the years when flushing was being conducted; however, the current tunnel requires significant upgrades and is likely to be off-line for a year or more as the upgrades are performed. The canal is currently classified by NYSDEC as Class SD water body, acknowledging that natural or man-made conditions limit attainment of higher standards. Even the SD standards are not currently met. Oily sheens are common on the water surface during low tides, dissolved oxygen levels are low and surface contamination has been identified. Sediment quality is also low. Ongoing CSO discharges have resulted in extensive deposits of settled solids, particularly in the more sheltered areas near the upper end. Some parts of the canal bottom are exposed at low tide. Another particularly important contributor to sediment quality problems is the presence of three former manufactured gas plant (MGP sites) along the length of the canal. Although all three MGPs have been closed for decades, coal tar-impacted sediments have been identified at numerous locations along the length of the canal. The three MGPs are all covered by cleanup agreements with NYSDEC, and are at various stages of investigation,remedy selection and implementation. The Fulton Works, immediately east of the canal at its northern extremity, is in the Remedial Investigation process. The Carroll Gardens site (also widely known as Public Place) is in the Brownfield Cleanup Program, and is slated for remediation and redevelopment as a mixed commercial/residential project. The former Metropolitan works, immediately south of the 9th Street bridge, was partially redeveloped under a Voluntary Cleanup Agreement in 2002-2003. However, more work remains to be done part of the MGP facility lies beneath an active retail building. A Remedial Investigation began in March 2010. Numerous oil storage and handling facilities, asphalt plants,manufacturing facilities and chemical, paint, fertilizer and plastic manufacturers have, or continue to, operate along the canal.

Health Problem: People using the canal for recreational purposes such as swimming and boating may come into direct contact with chemical contaminants and harmful biological organisms. People should avoid any activity that

GOWANUS CANAL SITE (Continued) **S110487590**

would result in swallowing or accidentally ingesting Canal water. Additionally, people using the canal for any purposes should wash their hands or shower after contacting the water, especially before eating and at the end of the day. Those people who are considering eating fish and shellfish caught in the Canal should follow the NYSDOH consumption advisory for fish and shellfish taken from the Upper Bay of New York Harbor. This advisory specifically includes: The NYSDOH recommends that women of childbearing age and children under the age of 15 not eat any fish from the Canal. Other people should eat no gizzard shad, white perch and crab hepatopancreas and crab cooking liquid. Also, other people should eat no more than one meal per month of American eel, Atlantic needlefish, bluefish, rainbow smelt and striped bass. People should eat no more than one (1/2 pound) meal per week of all other fish species except blue crab meat (six crabs per week).

Dump:	False
Structure:	False
Lagoon:	False
Landfill:	False
Pond:	True
Disp Start:	1880
Disp Term:	Not reported
Lat/Long:	Not reported
Dell:	Not reported
Record Add:	2008-11-25 13:09:00
Record Upd:	2016-02-05 09:22:00
Updated By:	KALEWAND
Own Op:	Owner
Sub Type:	01
Owner Name:	Not reported
Owner Company:	NYC Law Department
Owner Address:	100 Church Street
Owner Addr2:	Not reported
Owner City,St,Zip:	New York, NY 10007
Owner Country:	United States of America
HW Code:	224133
Waste Type:	PCB aroclor 1242
Waste Quantity:	UNKNOWN
Waste Code:	Not reported
HW Code:	224133
Waste Type:	MERCURY
Waste Quantity:	UNKNOWN
Waste Code:	Not reported
HW Code:	224133
Waste Type:	COPPER
Waste Quantity:	UNKNOWN
Waste Code:	Not reported
HW Code:	224133
Waste Type:	PCB-AROCLOR 1242
Waste Quantity:	UNKNOWN
Waste Code:	Not reported
HW Code:	224133
Waste Type:	COAL TAR PITCH VOLATILES
Waste Quantity:	UNKNOWN
Waste Code:	Not reported
HW Code:	224133
Waste Type:	LEAD

GOWANUS CANAL SITE (Continued) **S110487590**

Waste Quantity: UNKNOWN
Waste Code: Not reported
HW Code: 224133
Waste Type: DDE
Waste Quantity: UNKNOWN
Waste Code: Not reported
Crossref ID: NYN000206222
Cross Ref Type Code: 05
Cross Ref Type: CERCLA EPA ID No.
Record Added Date: 2013-06-13 14:54:00
Record Updated: 2013-06-13 14:54:00
Updated By: EGHAUSAM

Q128 **CON EDISON SERVICE BOX: 38909** **RCRA NonGen / NLR** **1016960842**
128 3RD AVE **NY MANIFEST** **NYP004330551**
< 1/8 **BROOKLYN, NY 11215**
1 ft.

Site 1 of 6 in cluster Q

Relative: Higher
Actual: 21 ft.

RCRA NonGen / NLR:
Date form received by agency: 08/17/2013
Facility name: CON EDISON SERVICE BOX: 38909
Facility address: 128 3RD AVE
BROOKLYN, NY 11215
EPA ID: NYP004330551
Mailing address: IRVING PL, RM 828
NEW YORK, NY 10003
Contact: KHARY BERRY
Contact address: Not reported
Not reported
Contact country: Not reported
Contact telephone: 718-666-4574
Contact email: Not reported
EPA Region: 02
Classification: Non-Generator
Description: Handler: Non-Generators do not presently generate hazardous waste

Handler Activities Summary:
U.S. importer of hazardous waste: No
Mixed waste (haz. and radioactive): No
Recycler of hazardous waste: No
Transporter of hazardous waste: No
Treater, storer or disposer of HW: No
Underground injection activity: No
On-site burner exemption: No
Furnace exemption: No
Used oil fuel burner: No
Used oil processor: No
User oil refiner: No
Used oil fuel marketer to burner: No
Used oil Specification marketer: No
Used oil transfer facility: No
Used oil transporter: No

Historical Generators:
Date form received by agency: 07/17/2013
Site name: CON EDISON SERVICE BOX: 38909

CON EDISON SERVICE BOX: 38909 (Continued) **1016960842**

Classification: Conditionally Exempt Small Quantity Generator

Violation Status: No violations found

NY MANIFEST:
Country: USA
EPA ID: NYP004330551
Facility Status: Not reported
Location Address 1: 127 3RD AVE
Code: BP
Location Address 2: SERVICE BOX # 38909
Total Tanks: Not reported
Location City: BROOKLYN
Location State: NY
Location Zip: 11215
Location Zip 4: Not reported

NY MANIFEST:
EPAID: NYP004330551
Mailing Name: CON EDISON
Mailing Contact: TOM TEELING
Mailing Address 1: 4 IRVING PLACE 15TH FLOOR
Mailing Address 2: Not reported
Mailing City: NEW YORK
Mailing State: NY
Mailing Zip: 10003
Mailing Zip 4: Not reported
Mailing Country: USA
Mailing Phone: 2124603770

NY MANIFEST:
Document ID: Not reported
Manifest Status: Not reported
seq: Not reported
Year: 2013
Trans1 State ID: NJD003812047
Trans2 State ID: Not reported
Generator Ship Date: 07/17/2013
Trans1 Recv Date: 07/17/2013
Trans2 Recv Date: Not reported
TSD Site Recv Date: 07/22/2013
Part A Recv Date: Not reported
Part B Recv Date: Not reported
Generator EPA ID: NYP004330551
Trans1 EPA ID: Not reported
Trans2 EPA ID: Not reported
TSDF ID 1: NJD991291105
TSDF ID 2: Not reported
Manifest Tracking Number: 002084759GBF
Import Indicator: N
Export Indicator: N
Discr Quantity Indicator: N
Discr Type Indicator: N
Discr Residue Indicator: N
Discr Partial Reject Indicator: N
Discr Full Reject Indicator: N
Manifest Ref Number: Not reported
Alt Facility RCRA ID: Not reported

CON EDISON SERVICE BOX: 38909 (Continued) **1016960842**

Alt Facility Sign Date:	Not reported
MGMT Method Type Code:	H110
Waste Code:	Not reported
Waste Code:	Not reported
Waste Code:	Not reported
Waste Code:	Not reported
Waste Code:	Not reported
Waste Code:	Not reported
Quantity:	40
Units:	G - Gallons (liquids only)* (8.3 pounds)
Number of Containers:	1
Container Type:	TT - Cargo tank, tank trucks
Handling Method:	T Chemical, physical, or biological treatment.
Specific Gravity:	1
Waste Code:	D008
Waste Code 1_2:	Not reported
Waste Code 1_3:	Not reported
Waste Code 1_4:	Not reported
Waste Code 1_5:	Not reported
Waste Code 1_6:	Not reported

Click this hyperlink while viewing on your computer to access
-1 additional NY MANIFEST: record(s) in the EDR Site Report.

G129 **CON EDISON** **NY MANIFEST** **S117737249**
201 DOUGLASS ST **N/A**
< 1/8 **BROOKLYN, NY 11231**
1 ft.

Site 24 of 38 in cluster G

Relative: **Lower**
Actual: **8 ft.**

NY MANIFEST:

Country:	USA
EPA ID:	NYP004626412
Facility Status:	Not reported
Location Address 1:	201 DOUGLASS ST
Code:	BP
Location Address 2:	Not reported
Total Tanks:	Not reported
Location City:	BROOKLYN
Location State:	NY
Location Zip:	11231
Location Zip 4:	Not reported

NY MANIFEST:

EPAID:	NYP004626412
Mailing Name:	CON EDISON
Mailing Contact:	TOM TEELING
Mailing Address 1:	4 IRVING PLACE 15TH FLOOR
Mailing Address 2:	Not reported
Mailing City:	NEW YORK
Mailing State:	NY
Mailing Zip:	10003
Mailing Zip 4:	Not reported
Mailing Country:	USA
Mailing Phone:	Not reported

CON EDISON (Continued) **S117737249**

NY MANIFEST:

Document ID:	Not reported
Manifest Status:	Not reported
seq:	Not reported
Year:	2014
Trans1 State ID:	NJD003812047
Trans2 State ID:	Not reported
Generator Ship Date:	08/13/2014
Trans1 Recv Date:	08/13/2014
Trans2 Recv Date:	Not reported
TSD Site Recv Date:	08/21/2014
Part A Recv Date:	Not reported
Part B Recv Date:	Not reported
Generator EPA ID:	NYP004626412
Trans1 EPA ID:	Not reported
Trans2 EPA ID:	Not reported
TSDF ID 1:	NJD991291105
TSDF ID 2:	Not reported
Manifest Tracking Number:	002616241GBF
Import Indicator:	N
Export Indicator:	N
Discr Quantity Indicator:	N
Discr Type Indicator:	N
Discr Residue Indicator:	N
Discr Partial Reject Indicator:	N
Discr Full Reject Indicator:	N
Manifest Ref Number:	Not reported
Alt Facility RCRA ID:	Not reported
Alt Facility Sign Date:	Not reported
MGMT Method Type Code:	H110
Waste Code:	Not reported
Waste Code:	Not reported
Waste Code:	Not reported
Waste Code:	Not reported
Waste Code:	Not reported
Waste Code:	Not reported
Quantity:	300
Units:	G - Gallons (liquids only)* (8.3 pounds)
Number of Containers:	1
Container Type:	TT - Cargo tank, tank trucks
Handling Method:	T Chemical, physical, or biological treatment.
Specific Gravity:	1
Waste Code:	D008
Waste Code 1_2:	Not reported
Waste Code 1_3:	Not reported
Waste Code 1_4:	Not reported
Waste Code 1_5:	Not reported
Waste Code 1_6:	Not reported

Click this hyperlink while viewing on your computer to access
-1 additional NY MANIFEST: record(s) in the EDR Site Report.

E130 **ONE GAL LUBE OIL LEAKED FROM DRUM** **NY Spills** **S108467047**
223 NEVINS STREET **N/A**
< 1/8 **BROOKLYN, NY**
1 ft.

Site 12 of 17 in cluster E

Relative: Higher
Actual: 14 ft.

SPILLS:

Spill Number/Closed Date:	0613824 / 2009-06-02
Facility ID:	0613824
Facility Type:	ER
DER Facility ID:	328440
Site ID:	378927
DEC Region:	2
Spill Cause:	Other
Spill Class:	C4
SWIS:	2401
Spill Date:	2007-03-26
Investigator:	RWAUSTIN
Referred To:	Not reported
Reported to Dept:	2007-03-26
CID:	444
Water Affected:	Not reported
Spill Source:	Institutional, Educational, Gov., Other
Spill Notifier:	Responsible Party
Cleanup Ceased:	Not reported
Cleanup Meets Std:	False
Last Inspection:	Not reported
Recommended Penalty:	False
UST Trust:	False
Remediation Phase:	0
Date Entered In Computer:	2007-03-26
Spill Record Last Update:	2009-06-02
Spiller Name:	ERTSDESK
Spiller Company:	CON EDISON
Spiller Address:	223 NEVINS STREET
Spiller Company:	999
Contact Name:	ERTSDESK
DEC Memo:	"205075. see eDocs 6/2/09 - Austin - Spill cleaned up - see EMIS reports in EDocs file - closed - end"
Remarks:	"FOUND AT THIS LOCATION AND FURTHER INVESTIGATION: CONED # 205075"

All Materials:

Site ID:	378927
Operable Unit ID:	1136421
Operable Unit:	01
Material ID:	2126373
Material Code:	0013
Material Name:	lube oil
Case No.:	Not reported
Material FA:	Petroleum
Quantity:	1.00
Units:	G
Recovered:	.00
Oxygenate:	Not reported

G131 **GOWANUS PUMP STATION / RE** **NY Spills** **S102144673**
GOWANUS PUMP STATION **N/A**
< 1/8 **NEW YORK CITY, NY**
1 ft.

Site 25 of 38 in cluster G

Relative: Lower
Actual: 9 ft.

SPILLS:

Spill Number/Closed Date:	8702949 / 1987-07-13
Facility ID:	8702949
Facility Type:	ER
DER Facility ID:	172040
Site ID:	207289
DEC Region:	2
Spill Cause:	Equipment Failure
Spill Class:	Not reported
SWIS:	2401
Spill Date:	1987-07-13
Investigator:	UNASSIGNED
Referred To:	Not reported
Reported to Dept:	1987-07-13
CID:	Not reported
Water Affected:	GOWANUS CANAL
Spill Source:	Institutional, Educational, Gov., Other
Spill Notifier:	Local Agency
Cleanup Ceased:	1987-07-13
Cleanup Meets Std:	True
Last Inspection:	Not reported
Recommended Penalty:	False
UST Trust:	False
Remediation Phase:	0
Date Entered In Computer:	1987-07-27
Spill Record Last Update:	2004-09-30
Spiller Name:	Not reported
Spiller Company:	NYCDEP
Spiller Address:	Not reported
Spiller Company:	999
Contact Name:	Not reported
DEC Memo:	"Prior to Sept, 2004 data translation this spill Lead_DEC Field was 10/10/95: This is additional information about material spilled from the translation of the old spill file: 3 MILLION/DAY"
Remarks:	"STATION SHUT DOWN DUE TO FLOODING. PERSONNEL INVESTIGATING CAUSE OF FLOODING."

A132 **CON EDISON** **FINDS** **1018388085**
180 BUTLER ST **ECHO** **N/A**
< 1/8 **BROOKLYN, NY 11215**
1 ft.

Site 11 of 17 in cluster A

Relative: Lower
Actual: 11 ft.

FINDS:

Registry ID: 110069694450

Environmental Interest/Information System
RCRAInfo is a national information system that supports the Resource Conservation and Recovery Act (RCRA) program through the tracking of events and activities related to facilities that generate, transport, and treat, store, or dispose of hazardous waste. RCRAInfo allows RCRA program staff to track the notification, permit, compliance, and corrective action activities required under RCRA.

CON EDISON (Continued) **1018388085**

Click this hyperlink while viewing on your computer to access additional FINDS: detail in the EDR Site Report.

ECHO:
Envid: 1018388085
Registry ID: 110069694450
DFR URL: http://echo.epa.gov/detailed-facility-report?fid=110069694450

F133 **DOUGLASS STREET AND** **NY Spills** **S106126094**
NEVIS STREET AND 3RD AVE **N/A**
< 1/8 **BROOKLYN, NY**
1 ft.

Site 5 of 9 in cluster F

Relative: **Higher**
Actual: **16 ft.**

SPILLS:
Spill Number/Closed Date: 0307793 / 2003-11-13
Facility ID: 0307793
Facility Type: ER
DER Facility ID: 252635
Site ID: 313319
DEC Region: 2
Spill Cause: Deliberate
Spill Class: C3
SWIS: 2401
Spill Date: 2003-10-23
Investigator: TJDEMEO
Referred To: Not reported
Reported to Dept: 2003-10-23
CID: 282
Water Affected: Not reported
Spill Source: Commercial Vehicle
Spill Notifier: Local Agency
Cleanup Ceased: Not reported
Cleanup Meets Std: False
Last Inspection: Not reported
Recommended Penalty: False
UST Trust: False
Remediation Phase: 0
Date Entered In Computer: 2003-10-23
Spill Record Last Update: 2003-11-13
Spiller Name: SAME
Spiller Company: UNKNOWN FOR NOW
Spiller Address: SAME
Spiller Company: 001
Contact Name: CHRIS HAAS
DEC Memo: "Prior to Sept, 2004 data translation this spill Lead_DEC Field was DEMEO 11/13/03 TJD No abandonned tanker found at this location. Spill closed."
Remarks: "DEP GOT A CALL FOR AN ABNADONED OIL TRUCK AT ABOVE LOCATION NO PLATES ON THE TRUCK.THERE IS PRODUCT IN THE TANK ALSO CELL NUMBER 917-769-1263"

All Materials:
Site ID: 313319
Operable Unit ID: 876339
Operable Unit: 01
Material ID: 501320

DOUGLASS STREET AND (Continued) **S106126094**

Material Code:	0002A
Material Name:	#4 fuel oil
Case No.:	Not reported
Material FA:	Petroleum
Quantity:	.00
Units:	G
Recovered:	.00
Oxygenate:	Not reported

F134 **CON EDISON SERVICE BOX: 2** **FINDS 1016893580**
265 DOUGLAS ST FRONT OF **ECHO N/A**
< 1/8 **BROOKLYN, NY 11201**
1 ft.

Site 6 of 9 in cluster F

Relative: Higher

Actual: 17 ft.

FINDS:

Registry ID: 110060179961

Environmental Interest/Information System

RCRAInfo is a national information system that supports the Resource Conservation and Recovery Act (RCRA) program through the tracking of events and activities related to facilities that generate, transport, and treat, store, or dispose of hazardous waste. RCRAInfo allows RCRA program staff to track the notification, permit, compliance, and corrective action activities required under RCRA.

Click this hyperlink while viewing on your computer to access additional FINDS: detail in the EDR Site Report.

ECHO:

Envid:	1016893580
Registry ID:	110060179961
DFR URL:	http://echo.epa.gov/detailed-facility-report?fid=110060179961

F135 **CON EDISON SERVICE BOX: 2** **RCRA NonGen / NLR 1016961469**
265 DOUGLAS ST FRONT OF **NY MANIFEST NYP004341855**
< 1/8 **BROOKLYN, NY 11201**
1 ft.

Site 7 of 9 in cluster F

Relative: Higher

Actual: 17 ft.

RCRA NonGen / NLR:

Date form received by agency:	09/05/2013
Facility name:	CON EDISON SERVICE BOX: 2
Facility address:	265 DOUGLAS ST FRONT OF BROOKLYN, NY 11201
EPA ID:	NYP004341855
Mailing address:	IRVING PL, RM 828 NEW YORK, NY 10003
Contact:	ANTHONY SIGNORE
Contact address:	Not reported Not reported
Contact country:	Not reported
Contact telephone:	718-666-4714

CON EDISON SERVICE BOX: 2 (Continued) **1016961469**

Contact email: Not reported
EPA Region: 02
Classification: Non-Generator
Description: Handler: Non-Generators do not presently generate hazardous waste

Handler Activities Summary:
U.S. importer of hazardous waste: No
Mixed waste (haz. and radioactive): No
Recycler of hazardous waste: No
Transporter of hazardous waste: No
Treater, storer or disposer of HW: No
Underground injection activity: No
On-site burner exemption: No
Furnace exemption: No
Used oil fuel burner: No
Used oil processor: No
User oil refiner: No
Used oil fuel marketer to burner: No
Used oil Specification marketer: No
Used oil transfer facility: No
Used oil transporter: No

Historical Generators:
Date form received by agency: 08/05/2013
Site name: CON EDISON SERVICE BOX: 2
Classification: Conditionally Exempt Small Quantity Generator

Violation Status: No violations found

NY MANIFEST:
Country: USA
EPA ID: NYP004341855
Facility Status: Not reported
Location Address 1: OPP 265 DOUGLASS ST
Code: BP
Location Address 2: SB #2
Total Tanks: Not reported
Location City: BROOKLYN
Location State: NY
Location Zip: 11217
Location Zip 4: Not reported

NY MANIFEST:
EPAID: NYP004341855
Mailing Name: CON EDISON
Mailing Contact: CON EDISON
Mailing Address 1: 4 IRVING PLACE 15TH FLOOR
Mailing Address 2: Not reported
Mailing City: NEW YORK
Mailing State: NY
Mailing Zip: 10003
Mailing Zip 4: Not reported
Mailing Country: USA
Mailing Phone: 2124603770

NY MANIFEST:
Document ID: Not reported

CON EDISON SERVICE BOX: 2 (Continued) **1016961469**

Manifest Status:	Not reported
seq:	Not reported
Year:	2013
Trans1 State ID:	NJD003812047
Trans2 State ID:	Not reported
Generator Ship Date:	08/05/2013
Trans1 Recv Date:	08/05/2013
Trans2 Recv Date:	Not reported
TSD Site Recv Date:	08/06/2013
Part A Recv Date:	Not reported
Part B Recv Date:	Not reported
Generator EPA ID:	NYP004341855
Trans1 EPA ID:	Not reported
Trans2 EPA ID:	Not reported
TSDF ID 1:	NJD991291105
TSDF ID 2:	Not reported
Manifest Tracking Number:	002219361GBF
Import Indicator:	N
Export Indicator:	N
Discr Quantity Indicator:	N
Discr Type Indicator:	N
Discr Residue Indicator:	N
Discr Partial Reject Indicator:	N
Discr Full Reject Indicator:	N
Manifest Ref Number:	Not reported
Alt Facility RCRA ID:	Not reported
Alt Facility Sign Date:	Not reported
MGMT Method Type Code:	H110
Waste Code:	Not reported
Waste Code:	Not reported
Waste Code:	Not reported
Waste Code:	Not reported
Waste Code:	Not reported
Waste Code:	Not reported
Quantity:	50
Units:	G - Gallons (liquids only)* (8.3 pounds)
Number of Containers:	1
Container Type:	TT - Cargo tank, tank trucks
Handling Method:	T Chemical, physical, or biological treatment.
Specific Gravity:	1
Waste Code:	D008
Waste Code 1_2:	Not reported
Waste Code 1_3:	Not reported
Waste Code 1_4:	Not reported
Waste Code 1_5:	Not reported
Waste Code 1_6:	Not reported

Click this hyperlink while viewing on your computer to access
-1 additional NY MANIFEST: record(s) in the EDR Site Report.

G136 **GOWANUS PUMP STA/BKLYN** **NY Spills** **S102146007**
BUTLER ST/GOWANUS PUMP **N/A**
< 1/8 **NEW YORK CITY, NY**
1 ft.

Site 26 of 38 in cluster G

Relative: **Lower**

Actual: **9 ft.**

SPILLS:

Spill Number/Closed Date:	9008516 / 1990-11-04
Facility ID:	9008516
Facility Type:	ER
DER Facility ID:	254500
Site ID:	315662
DEC Region:	2
Spill Cause:	Equipment Failure
Spill Class:	Not reported
SWIS:	2401
Spill Date:	1990-11-04
Investigator:	MANDALA
Referred To:	Not reported
Reported to Dept:	1990-11-04
CID:	Not reported
Water Affected:	GOWANUS BAY
Spill Source:	Non Major Facility > 1,100 gal
Spill Notifier:	Responsible Party
Cleanup Ceased:	1990-11-04
Cleanup Meets Std:	True
Last Inspection:	Not reported
Recommended Penalty:	False
UST Trust:	False
Remediation Phase:	0
Date Entered In Computer:	1990-11-07
Spill Record Last Update:	2004-09-30
Spiller Name:	Not reported
Spiller Company:	NYCDEP
Spiller Address:	Not reported
Spiller Company:	001
Contact Name:	Not reported
DEC Memo:	"Prior to Sept, 2004 data translation this spill Lead_DEC Field was MANDELA "
Remarks:	"PUMP FLOAT FAILURE."

All Materials:

Site ID:	315662
Operable Unit ID:	945715
Operable Unit:	01
Material ID:	432341
Material Code:	0062A
Material Name:	raw sewage
Case No.:	Not reported
Material FA:	Other
Quantity:	-1.00
Units:	Not reported
Recovered:	.00
Oxygenate:	Not reported

Q137 **CON EDISON SERVICE BOX: 13273** **FINDS** **1017394055**
551 BALTIC ST **ECHO** **N/A**
< 1/8 **BROOKLYN, NY 11217**
1 ft.

Site 2 of 6 in cluster Q

Relative: Higher

Actual: 21 ft.

FINDS:

Registry ID: 110062930949

Environmental Interest/Information System

RCRAInfo is a national information system that supports the Resource Conservation and Recovery Act (RCRA) program through the tracking of events and activities related to facilities that generate, transport, and treat, store, or dispose of hazardous waste. RCRAInfo allows RCRA program staff to track the notification, permit, compliance, and corrective action activities required under RCRA.

Click this hyperlink while viewing on your computer to access additional FINDS: detail in the EDR Site Report.

ECHO:

Envid:	1017394055
Registry ID:	110062930949
DFR URL:	http://echo.epa.gov/detailed-facility-report?fid=110062930949

H138 **CON EDISON MANHOLE: 2577** **RCRA NonGen / NLR** **1016969177**
3RD AVE & BALTIC ST **NY MANIFEST** **NYP004428272**
< 1/8 **BROOKLYN, NY 11217**
1 ft.

Site 15 of 24 in cluster H

Relative: Higher

Actual: 21 ft.

RCRA NonGen / NLR:

Date form received by agency:	02/28/2014
Facility name:	CON EDISON MANHOLE: 2577
Facility address:	3RD AVE & BALTIC ST BROOKLYN, NY 11217
EPA ID:	NYP004428272
Mailing address:	IRVING PL, 15TH FL NE NEW YORK, NY 10003
Contact:	THOMAS TEELING
Contact address:	Not reported Not reported
Contact country:	Not reported
Contact telephone:	212-460-3770
Contact email:	Not reported
EPA Region:	02
Classification:	Non-Generator
Description:	Handler: Non-Generators do not presently generate hazardous waste

Handler Activities Summary:

U.S. importer of hazardous waste:	No
Mixed waste (haz. and radioactive):	No
Recycler of hazardous waste:	No
Transporter of hazardous waste:	No
Treater, storer or disposer of HW:	No
Underground injection activity:	No
On-site burner exemption:	No

CON EDISON MANHOLE: 2577 (Continued) **1016969177**

Furnace exemption: No
Used oil fuel burner: No
Used oil processor: No
User oil refiner: No
Used oil fuel marketer to burner: No
Used oil Specification marketer: No
Used oil transfer facility: No
Used oil transporter: No

Historical Generators:
Date form received by agency: 01/28/2014
Site name: CON EDISON MANHOLE: 2577
Classification: Conditionally Exempt Small Quantity Generator

Violation Status: No violations found

NY MANIFEST:
Country: USA
EPA ID: NYP004428272
Facility Status: Not reported
Location Address 1: W/INT 3RD AVE & BALTIC ST
Code: BP
Location Address 2: Not reported
Total Tanks: Not reported
Location City: BROOKLYN
Location State: NY
Location Zip: 11201
Location Zip 4: Not reported

NY MANIFEST:
EPAID: NYP004428272
Mailing Name: CON EDISON
Mailing Contact: CON EDISON
Mailing Address 1: 4 IRVING PLACE
Mailing Address 2: 15TH FL
Mailing City: NEW YORK
Mailing State: NY
Mailing Zip: 10003
Mailing Zip 4: Not reported
Mailing Country: USA
Mailing Phone: Not reported

NY MANIFEST:
Document ID: Not reported
Manifest Status: Not reported
seq: Not reported
Year: 2014
Trans1 State ID: NJD003812047
Trans2 State ID: Not reported
Generator Ship Date: 01/28/2014
Trans1 Recv Date: 01/28/2014
Trans2 Recv Date: Not reported
TSD Site Recv Date: 02/03/2014
Part A Recv Date: Not reported
Part B Recv Date: Not reported
Generator EPA ID: NYP004428272
Trans1 EPA ID: Not reported

CON EDISON MANHOLE: 2577 (Continued) **1016969177**

Trans2 EPA ID:	Not reported
TSDF ID 1:	NJD991291105
TSDF ID 2:	Not reported
Manifest Tracking Number:	002329846GBF
Import Indicator:	N
Export Indicator:	N
Discr Quantity Indicator:	N
Discr Type Indicator:	N
Discr Residue Indicator:	N
Discr Partial Reject Indicator:	N
Discr Full Reject Indicator:	N
Manifest Ref Number:	Not reported
Alt Facility RCRA ID:	Not reported
Alt Facility Sign Date:	Not reported
MGMT Method Type Code:	H110
Waste Code:	Not reported
Waste Code:	Not reported
Waste Code:	Not reported
Waste Code:	Not reported
Waste Code:	Not reported
Waste Code:	Not reported
Quantity:	300
Units:	P - Pounds
Number of Containers:	1
Container Type:	TT - Cargo tank, tank trucks
Handling Method:	T Chemical, physical, or biological treatment.
Specific Gravity:	1
Waste Code:	D008
Waste Code 1_2:	Not reported
Waste Code 1_3:	Not reported
Waste Code 1_4:	Not reported
Waste Code 1_5:	Not reported
Waste Code 1_6:	Not reported

Click this hyperlink while viewing on your computer to access
-1 additional NY MANIFEST: record(s) in the EDR Site Report.

H139 **169 3RD AVENUE** **NY Spills** **S102150706**
169 3RD AVENUE **N/A**
< 1/8 **BROOKLYN, NY**
1 ft.

Site 16 of 24 in cluster H

Relative: SPILLS:
Higher

Spill Number/Closed Date:	9506588 / Not Reported
Facility ID:	9506588
Facility Type:	ER
DER Facility ID:	162391
Site ID:	194897
DEC Region:	2
Spill Cause:	Housekeeping
Spill Class:	B3
SWIS:	2401
Spill Date:	1995-08-17
Investigator:	JAKOLLEE
Referred To:	QTRLY GW MONITORING IN PROGRESS
Reported to Dept:	1995-08-29

Actual:
21 ft.

169 3RD AVENUE (Continued) **S102150706**

CID:	Not reported
Water Affected:	Not reported
Spill Source:	Gasoline Station or other PBS Facility
Spill Notifier:	DEC
Cleanup Ceased:	2005-12-30
Cleanup Meets Std:	False
Last Inspection:	Not reported
Recommended Penalty:	False
UST Trust:	False
Remediation Phase:	5
Date Entered In Computer:	1995-09-29
Spill Record Last Update:	2018-10-02
Spiller Name:	Not reported
Spiller Company:	NORTHLAN MARKETING COOP
Spiller Address:	251 LOMBARDY STRET
Spiller Company:	001
Contact Name:	Not reported
DEC Memo:	"Prior to Sept, 2004 data translation this spill Lead_DEC Field was SUN 11/21/2003 Reassigned from Rommel to Sun. See also Spill # 96-07280 at the same location. 11/26/2003-This spill (#95-06588) is closed on 11/26/2003. The spill is to be investigated and remediated under Spill # 96-07280. 08/25/06-Sun-This spill is reopened since the site address for this spill is 169 Third Avenue, while the site address for Spill #96-07280 is 156-170 Third Avenue. Two sites are across street from each other and are separated by Third Avenue. (Sun) 08/28/06-Sun approves the Site Investigation Work Plan. The Site Investigation Report is due 11/29/06. (Sun) 01/05/07-Sun approves the Subsurface Investigation Report with the incorporation of the following recommended item: 1.Install monitoring wells hydraulically down-gradient of existing monitoring wells MW-3 and MW-4 to delineate the extent of groundwater contamination emanating from the site. However, the Department disapproves the implementation of a Monitored Nature Attenuation (MNA) at this time due to high concentrations of BTEX, including 1,600 g/L for Benzene in MW-3. A more aggressive remedial action plan, including local treatment may be required. There is a typo in the Report on Page 18 under Section 6 Evaluation of Results. In the last paragraph, it states that presence of BTEX concentrations ranging from non-detect to 1,740 g/L. It should be from non-detect to 4,410 g/L . 1,740 g/L is only for Total Xylenes per Table 3. Pursuant to the Stipulation Agreement signed and dated effective December 30, 2005, the Department requires a Remedial Action Plan (RAP) and a revised Subsurface Investigation Report with additional delineation as stated above be submitted by February 21, 2007. (Sun) 02/21/07-Sun: The Department received an updated Subsurface Investigation Report. Based on the result of this additional surface investigation, it is concluded that the contaminant plume has not migrated beyond MW-5 and MW-6. (Sun) 02/23/07-Sun: The Department approves the updated Subsuraface Investigation Report submitted by Impact Environmental, dated February 21, 2007. The Department requires that the Remedial Action Plan be submitted by March 23, 2007. (Sun) 04/16/07-Sun: Sun received a Remedial Action Plan,submitted by Impact Environmental, dated 04/16/07. An on-site enhanced bio-remediation using two combined technologies, Waterloo Emitter and BioCritter is proposed to address the groundwater contamination on-site. (Sun) 05/18/07-Sun: The Department approves the Remedial Action Plan (RAP)submitted by Impact Environmental, dated April 16, 2007. The Department requires that the

169 3RD AVENUE (Continued) **S102150706**

Remedial Action Plan be implemented by August 18, 2007. (Sun) 10/17/07-Sun: A Notice of Non-Compliance was sent from DEC Attorney, John Urda to the RP (Joseph Macchia, Jr) and his Attorney, Howard D. Stave for failing to commence the system startup as required on August 18, 2007 and therefore are in violation of the Consent Order. Pursuant to Paragraph 1 A. of the Order, the Respondents have 14 days from today's date to either cure the violation or submit payment of the suspended portion of the civil penalty. (Sun) 10/29/07-Sun: DEC recreived an email from Walter Berninger of BEI that they are presently working on the installation of this remedial Action Plan submitted by Impact Environmental and approved a few months ago. Based on the limited time frame given BEI installed the four wells last week along with the pits and this morning we received the emitters. I am not asking for any more time as we expect to have everything operational by this Wednesday but, I felt I needed to to let you know it was moving forward. (Sun) 10/31/07-Sun:Sun visited the site today to witness the start-up of the remedial system. Sun confirms that the system startup has commenced within 14 days of John Urda's October 17 letter to Joe Macchia, Jr and his Attorney, Howard Stave. (Sun) 11/19/07-Sun: Sun received the following email from WAlter Berninger of BEI, Joe Sun, Today my Guy Butch will be installing the flow controller and needle valves at the 3rd Avenue site. We did find out that the picture in the approved plan was set up incorrectly. The Rotometer is used with the needle valve to set the flow from the emitter.The picture shows it connected after the regulator and that does nothing. After talking to Waterloo and testing here in our office we discovered it was backwards and will be making the changes.We have been going weekly and everything is working fine. (Sun) 11/19/07-Sun: Sun sent the following email to Walter Berniger, You are absolutely right that the position of needle valve was incorrect before. Please resubmit the revised construction diagram by November 30, 2007. (Sun) 07/09/08-Sun: Quarterly Monitoring Report dated May 2008 showed that total BTEX concentrations ranged from 1 ppb to 34 ppb and MTBE concentrations ranged from ND to 31 ppb. (Sun)

---------- 7/24/08: Reassigned from Joe Sun to Chanda. 8/5/08: Chanda received a Monthly Monitoring Report, prepared by Berninger Environmental, Inc., dated July 2008. The Monitoring Report indicates that monitor Emitter wells (E-1 through E-4) on a monthly basis. No floating product was detected during this monitoring period. Site monitored, system operations and maintenance performed, and DO readings taken on July 17, 2008. (see eDocs) The Next Quarterly Report will be submitted in September 2008. 9/8/08: Chanda received a Quarterly Monitoring Report prepared by BEI, dated August 2008. (see eDocs) GW Moniroring report indicated the groundwater at the site are contaminated. The next Quarterly Report be submitted to DEC by 12/15/08 for review. 10/6/08: Chanda received a Monthly Monitoring Report, prepared by Berninger Environmental, Inc., dated September 2008. 5/27/09 This spill case transferred from K. Chanda to J.A. Maisonave. - JAM 7/21/09 Received Monitoring Report for month of June 2009 submitted by Berninger Env., Inc. dated June 30, 2009. Ten wells were gauged, no free product was detected during this monitoring period. I called Walter Berninger and told him that monthly monitoring and quarterly groundwater sampling should continue; however, report frequency can be reduced from monthly to quarterly. Reports should summarize all monitoring and sampling events for the

169 3RD AVENUE (Continued) **S102150706**

previous quarter. This includes all sites under the Northland Marketing Consent Order. - JAM 9/14/09 Reviewed a Groundwater Monitoring Report for 3rd Qtr 2009 submitted by Berninger Env., Inc. dated August 31, 2009. Ten monitoring wells were gauged and wells MW-1 thorugh MW-6 were sampled for lab analysis. Wells EW-1 through EW-4 were not sampled. Free product was not detected in any of the wells. Well MW-3 had a total BTEX concentration of 573ug/L. Well MW-1 had a total BTEX concentrations of 38ug/L. The other wells were ND. The site map does not include groundwater flow direction. This report is uploaded to eDocs. - JAM 1/7/10 Reviewed a Groundwater Monitoring Report for 4th Qtr 2009 submitted by Berninger Env., Inc. dated December 31, 2009. Ten monitoring wells were gauged and 6 sampled for lab analysis Free product was not detected in any of the wells. Wells MW-1, MW-2 and MW-3 had a total BTEX concentrations of 20ug/L, 34ug/L, and 61ug/L, respectively. Wells MW-4 through MW-6 were ND. This report is uploaded to eDocs. - JAM 2/4/10 Issued letter to Joseph Macchia regarding several spill cases managed under the Northland Marketing Consent Order. The letter, with the excerpt regarding this spill is as follows: The New York State Department of Environmental Conservation (NYSDEC) has reviewed several quarterly monitoring reports for the above referenced spill cases, which are being managed under an Order on Consent between NYSDEC and the Respondent. Our review has identified a number of problems with the reports and with the way the spills are being addressed. To remedy these problems, the NYSDEC requires the following: 1. Groundwater samples collected from all sites should be analyzed for the TAGM 4046 list of petroleum related VOCs (see attached). 2. Groundwater sample result summary tables must indicate the proper units of concentration (e.g., g/L, mg/L, etc.) and should include a column totaling the VOC concentrations for each well. 3. Groundwater gauging data, including water table elevation, should be included in all reports along with an updated water table contour map indicating the groundwater flow direction determined during that monitoring event. 4. The reports should include a discussion of data gathered during that monitoring event. If an active remedial system is operating at a specific site, then a discussion of system performance should be included. 5. The monitoring reports should include an additional section presenting recommendations for future work at the site based on the data gathered during that monitoring event. After reviewing several quarterly reports, the NYSDEC has the following site-specific comments: 169 3rd Avenue, Brooklyn NYSDEC Spill No. 9506588 Monitoring wells must be surveyed and gauged to accurately determine groundwater flow direction. Wells EW-1 and EW-4 should be included in the quarterly monitoring events. Letter uploaded to eDocs. - JAM 3/23/10 Meeting held today at DEC Region 2 Offices to discuss the status of sites included in the Northland Marketing Consent Order. Those in attendance were as follows: Joseph Maisonave, NYSDEC Jon Kolleeny, NYSDEC Joseph Macchia, Northland Marketing Walter Berninger, Berninger Environmental The discussion regarded items included in DEC's letter issued to Joseph Macchia on Feb. 4, 2010. Items 1 thru 5 should be included in the next quarterly GW monitoring rpts and all site-specific requirements will be addressed under separate letters. DEC verbally approved reducing the groundwater gauging/monitoring and reporting requirements from monthly to quarterly events. - JAM 7/1/10 Reviewed a Groundwater Monitoring Report for the 1st Qtr 2010 submitted by Berninger Env., Inc. (BEI) dated March 31, 2010. Ten monitoring wells were gauged and sampled

169 3RD AVENUE (Continued) **S102150706**

for lab analysis on March 8, 2010. Free product was not detected in any of the wells. Total VOC concentrations ranged from 2 ug/L in wells MW-5 and MW-6 to 441 ug/L in wells MW-3. Well MW-3 is the most down-gradient well. The iSOC vessels continue to operate in 4 of the wells and dissolved oxygen levels show that they are working properly. BEI recommends continuing quarterly groundwater monitoring and measuring dissolved oxygen in all the wells. BEI also reommends collecting water samples to perform a bacteria plate count to determine if there are bacteria present to reduce VOC contamination. Report uploaded to eDocs. - JAM 05/23/11: This spill transferred from J. Maisonave to J. Kolleeny. Reviewed quarterly mon rpts by Berninger Envt'l Inc. dated 12/31/10 and 3/31/11 (both in eDocs). Dec. 2010 rpt gives GW results for 12/3/10 which show significant dissolved contam remaining only in well MW-3, which had 210 ug/L total VOCs (up from ND in Sept. 2010), including 130 ug/L benzene. Rpt recommends continued maintenance of oxygen diffision vessel and quarterly monitoring until spill closure is approved; next sampling scheduled for March 2011. March 2011 rpt gives GW results for 3/9/11 which show significant contam remaining only in well MW-3, which had 1,429 ug/L total VOCs, big increase from 210 ug/L in Dec. 2010. Rpt recommends continued maintenance of oxygen diffision vessel & quarterly monitoring until spill closure is approved; next sampling scheduled for June 2011. - J. Kolleeny 12/05/13: Reviewed Sept. 2013 Mon Rpt by Berninger Envt'l, dated 9/30/13 (in eDocs). Results of gauging/sampling of 10 on-site wells on 9/3/13 showed no LNAPL detected; well MW-1 had 18 ug/L total VOCs (up from ND in June 2013), well MW-3 had 67 ug/L tVOCs (up from 13 ug/L in June 2013); other wells were ND or had negligible VOC levels. Based on data, BEI recommends spill closure, but until closure is approved, they will continue monthly maintenance of iSOC oxygen emitters in four wells (E-1 thru E-4) and quarterly GW sampling, with next sampling event scheduled for Dec. 2013. I will meet with Berninger & RP on 12/6/13 to discuss this & other sites. - J. Kolleeny 12/06/13: At meeting with Berninger Envt'l (Walter B.) and Joseph Macchia (RP), this site was discussed; Berninger provided site plan and GW data table (in eDocs as brief) for reference during meeting. Berninger presented this site as candidate for spill closure. I noted that site plan in Sept. 2013 Mon Rpt does not show four emitter wells E-1 thru E-4, and that GW flow map did not use most-recent water table measurements. I asked that Berninger prepare a formal spill closure request summarizing site history (tank removals, soil removal, remedial actions, whether or not RAP was submitted/approved, etc.), with up-to-date GW flow map, and asked that it include discussion of whether or not soil contam mentioned in Spill Caller Remarks was addressed (and how). Berninger said he would put this together and submit. - J. Kolleeny 06/23/15: Reviewed monitoring rpt for March 2015 by Berninger Env'tl, dated 3/31/15 (in DecDocs). Cover letter to rpt asks that I note the conclusions & recommendations section of rpt, as BEI will be requesting closure of this site. Results of GW sampling on 3/3/15 showed well MW-1 had 3 ug/L total VOCs (up from ND in Dec. 2014), well MW-2 had 765 ug/L tVOCs (up from 188 ug/L in Dec. 2014), well MW-3 had 37 ug/L tVOCs (down from 174 ug/L in Dec. 2014), well MW-4 had 1 ug/L tVOCs (same as in Dec. 2014), wells MW-5 and MW-6 were both ND (same as they were in Dec. 2014). Rpt includes table with depth to water measurements for all site wells, but site plan figure showing water table contours only lists water table elevations for wells MW-1, MW-2, MW-3, MW-4 & MW-6 (i.e., not for

169 3RD AVENUE (Continued) **S102150706**

MW-5). I checked eDocs and found past rpt by Impact Envt'l which provides top of casing elevations for wells MW-1 thru MW-5, with different elevations for most wells from BEI's numbers. BEI rpt's Conclusions section states that VOCs and MTBE have decreased to zero or below stds in almost every well, detected levels are very low and BEI has recommended closure ; there is some fluctuation due to rise and fall of GW. Rpt's Recommendations section states that BEI recommends site closure as all wells have little to no VOCs, and any remaining will naturally attenuate; BEI will continue to operate/maintain oxygen emitters and conduct quarterly GW sampling until closure is approved. I sent email to Walter Berninger of BEI: Walter, I ve looked at BEI s March 2015 monitoring rpt for this site. Rpt s Recommendations section states that BEI recommends spill closure, but 1st page cover letter states Please note conclusions & recommendations section of rpt as BEI will be requesting closure of this site. This is a little confusing; will there be a separate document requesting spill closure (as there was for GMR site on Randall Ave. in Bronx and for Boston Road site), or is this rpt official spill closure request? One other small detail I found a data table with Top of Casing Elevations for all 6 monitoring wells at site in a rpt from Feb. 2007 by Impact Ent'l (see attached). TOC numbers differ from those in your March 2015 rpt (which also doesn t include a TOC number for well MW-5). If you plan to prepare a separate spill closure request rpt (or another quarterly monitoring rpt), please revise site plan figure showing water table contours to include corrected water table elevations (based on Impact s TOC data), unless BEI re-surveyed wells and got different numbers. Also, please show tank locations (as well as pump islands) on site plan, and please include in text of letter/rpt information you mentioned about fill ports being cleaned out. Feel free to call to discuss any of this. - JK 07/27/15: Reviewed monitoring rpt for June 2015 by Berninger Envt'l, dated 6/30/15 (in DecDocs). Gauging & sampling of 10 on-site wells (6 monitoring wells & 4 O2 emitter wells) on 6/1/15 showed no LNAPL detected in any wells; well MW-2 had 237 ug/L total VOCs (down from 765 ug/L in March 2015), well MW-3 had 10 ug/L tVOCs (down from 37 ug/L in March 2015); other wells were either ND or had very minor VOC detections. Rpt recommends spill closure, but states that BEI will continue to conduct monthly maintenance on oxygen emitter vessels and quarterly GW sampling events until spill closure is approved, with next GW sampling event in Sept. 2015. I sent email to Walter Berninger: Walter, On 7/17/15, I received another monitoring rpt for this site, dated 6/30/15. Rpt again recommends spill closure (like March 2015 rpt), but in context of a quarterly monitoring rpt. June 2015 GW numbers in wells look good (total VOCs in well MW-2 went back down, from 765 ug/L in March to 237 ug/L in June 2015), but I d still like to resolve issue of different top of casing elevations provided in an earlier rpt by Impact Envt'l, compared with TOC elevations provided in your rpts for this site (which don t include any TOC elevation for well MW-5), and I d also like to obtain confirmation that contaminated material in tank fill port(s) has been cleaned out, before I close spill case. Finally, site plan should be revised to show tank locations, in addition to showing pump island locations. Please let me know if BEI will be preparing/submitting a separate spill closure request letter rpt which addresses these outstanding issues. - JK 11/23/15: Reviewed qtrly monitoring rpt for Sept. 2015 by Berninger Envt'l, dated 9/30/15 (in DecDocs). Gauging & sampling of 10 on-site wells (6

169 3RD AVENUE (Continued) **S102150706**

monitoring wells & 4 O2 emitter wells) on 9/17/15 showed no LNAPL detected in any wells; well MW-1 had 34 ug/L total VOCs (up from 2 ug/L in June 2015), well MW-2 had 10 ug/L tVOCs (down from 237 ug/L in June 2015), well MW-3 had 6 ug/L tVOCs (down from 10 ug/L in June 2015), well MW-4 had 1 ug/L tVOCs (same as in June 2015), well MW-5 was ND (same as in June 2015), well MW-6 was ND (same as in June 2015), well EW-2 had 9 ug/L tVOCs (up from 7 ug/L in June 2015), well EW-3 had 34 ug/L tVOCs (up from 1 ug/L in June 2015). Rpt states that DEC's comments about well TOC elevations have been addressed & corrected for Sept. 2015 revised site plan, and site plan has GW contours showing flow to East and includes inset table listing TOC elevations provided by Impact Envt'l. Rpt concludes that VOC concentrations have decreased to very low levels in most wells, and that D.O. readings in emitter wells show vessels are successfully enhancing O2 levels in GW. Rpt states that BEI will continue to operate O2 emitters in four EW wells, and that next GW sampling event is scheduled for Dec. 2015. - JK 01/12/16: Reviewed qtrly monitoring rpt for Dec. 2015 by Berninger Envt'l, dated 12/31/15 (in DecDocs). Gauging & sampling of 10 on-site wells (6 monitoring wells & 4 O2 emitter wells) on 12/01/15 showed no LNAPL detected in any wells; well MW-1 was ND for VOCs (down from 34 ug/L total VOCs in Sept. 2015), well MW-2 had 95 ug/L tVOCs (up from 10 ug/L in Sept. 2015), well MW-3 had 15 ug/L tVOCs (up from 6 ug/L in Sept. 2015), well MW-4 had 1 ug/L tVOCs (same as in Sept. 2015), well MW-5 was ND (same as in Sept. 2015), well MW-6 was ND (same as in Sept. 2015), well EW-2 had 10 ug/L tVOCs (had 9 ug/L in Sept. 2015), well EW-3 had 3,226 ug/L tVOCs (up dramatically from 34 ug/L in Sept. 2015). Rpt notes that well EW-3 showed a large spike in VOCs and stated that BEI will continue to monitor this well. Nevertheless, rpt concludes that VOC levels have decreased to near zero in most wells, and that D.O. readings in emitter wells show vessels are successfully enhancing O2 levels in GW. Rpt states that BEI will continue to operate O2 emitters in four EW wells, and that next GW sampling event is scheduled for March 2016. - J. Kolleeny 08/05/16: Reviewed quarterly GW monitoring rpt for March 2016 by Berninger Envt'l, dated 3/31/16 (in DecDocs). Gauging & sampling of 10 on-site wells (6 monitoring wells and 4 oxygen emitter wells) on 3/1/16 showed no LNAPL detected in any wells; well MW-1 was ND for VOCs (same as in Dec. 2015), well MW-2 had 12 ug/L total VOCs (down from 95 ug/L in Dec. 2015), well MW-3 had 41 ug/L tVOCs (up from 15 ug/L in Dec. 2015), well MW-4 was ND (had 1 ug/L tVOC in Dec. 2015), wells MW-5 & MW-6 were both ND (same as in Dec. 2015), well EW-2 had 10 ug/L tVOCs (same as in Dec. 2015), well EW-3 had 9,240 ug/L tVOCs (up dramatically from 3,226 ug/L in Dec. 2015), well EW-4 had 27 ug/L tVOCs (up from ND in Dec. 2015). Rpt notes that EW-3 had very significant spike in VOCs, says BEI will continue to monitor it and that source is most likely former tanks at site. Rpt states that BEI will continue to infuse Oxygen using emitter wells, and that next quarterly sampling event will be in June 2016. - J. Kolleeny 08/08/16: Reviewed quarterly GW monitoring rpt for June 2016 by Berninger Envt'l, dated 6/30/16 (in DecDocs). Gauging & sampling of 10 on-site wells (6 mon wells & 4 oxygen emitter wells) on 3/1/16 showed no LNAPL detected in any wells; well MW-1 had 11 ug/L total VOCs (up from ND in March 2016), well MW-2 had 3,687 ug/L tVOCs (up dramatically from 12 ug/L in March 2016), well MW-3 had 38 ug/L tVOCs (down from 41 ug/L in March 2016), well MW-4 had 2 ug/L tVOCs (up from ND in March 2016), wells MW-5 & MW-6 were both ND (same as in March 2016), well EW-2 had 371 ug/L

169 3RD AVENUE (Continued) **S102150706**

tVOCs (up from 10 ug/L in March 2016), well EW-3 had 10 ug/L tVOCs (down dramatically from 9,240 ug/L in March 2016), well EW-4 was ND (down from 27 ug/L in March 2016). Rpt notes that well MW-2 had significant spike in VOCs, well EW-2 showed a moderate increase in VOCs, and well EW-3 showed a very significant decrease in VOCs; rpt states that BEI will continue to monitor wells and that source is likely former tanks at site. Rpt states that BEI will continue to infuse oxygen using emitter wells, and that next quarterly sampling event will be in Sept. 2016. - J. Kolleeny 01/23/17: Reviewed quarterly GW mon rpt for December 2016 by Berninger Envt'l, dated 12/30/16 (in DecDocs). Gauging & sampling of 10 on-site wells (6 mon wells & 4 oxygen emitter wells) on 3/1/16 showed no LNAPL detected in any wells; well MW-1 had 1 ug/L total VOCs (down from 23 ug/L in Sept. 2016), well MW-2 had 101 ug/L tVOCs (down from 377 ug/L in Sept. 2016), well MW-3 had 49 ug/L tVOCs (up from 13 ug/L in Sept. 2016), well MW-4 had 1 ug/L tVOCs (same as in Sept. 2016), well MW-5 was ND (same as in Sept. 2016), well MW-6 was ND (same as in Sept. 2016), well EW-1 had 1 ug/L tVOCs (was ND in Sept. 2016), well EW-2 had 4 ug/L tVOCs (down from 8 ug/L in Sept. 2016), well EW-3 had 4 ug/L tVOCs (down from 34 ug/L in Sept. 2016), well EW-4 was ND (down from 1 ug/L in Sept. 2016). Rpt notes that 8 of 10 wells sampled were either ND or had very low detections of VOCs, and other two wells consistently show low VOC levels (?). Rpt states that BEI will continue to infuse oxygen using emitter wells, and that next quarterly sampling event will be in March 2017. - JK 06/12/17: Reviewed quarterly GW monitoring rpt for March 2017 by Berninger Envt'l, dated 3/31/17 (in DecDocs). Gauging & sampling of 10 on-site wells (6 mon wells & 4 oxygen emitter wells) on 3/13/17 showed no LNAPL detected in any wells; well MW-1 had 8 ug/L total VOCs (up from 1 ug/L in Dec. 2016), well MW-2 had 1 ug/L tVOCs (down from 101 ug/L in Dec. 2016), well MW-3 had 4 ug/L tVOCs (down from 49 ug/L in Dec. 2016), well MW-4 had 1 ug/L tVOCs (same as in Dec. 2016), well MW-5 was ND (same as in Dec. 2016), well MW-6 was ND (same as in Dec. 2016), well EW-1 had 1 ug/L tVOCs (same as in Dec. 2016), well EW-2 had 9 ug/L tVOCs (up from 4 ug/L in Dec. 2016), well EW-3 had 3 ug/L tVOCs (down from 4 ug/L in Dec. 2016), well EW-4 had 5 ug/L tVOCs (up from ND in Dec. 2016). Based on data, BEI concludes that VOC & MTBE levels have decreased to nearly zero or below stds at more than half of wells sampled (?), with some fluctuations due to rise & fall of GW; elevated D.O. readings in EWs indicate emitter vessels are successfully enhancing O2 at those wells, & oxygen tanks were replaced at EW-1 & EW-2 on this visit; 8 of 10 wells have very low VOC levels and most wells have consistently low levels. BEI recommends continuing to infuse O2 with emitter vessels in EWs. Next quarterly sampling event is scheduled for June 2017. - J. Kolleeny 08/07/17: Reviewed quarterly GW mon rpt for June 2017 by Berninger Envt'l, dated 6/30/17 (in DecDocs). Gauging & sampling of 10 on-site wells on 6/2/17 showed no LNAPL in any wells; dissolved VOC numbers in wells were very low (worst was 38 ug/L total VOCs in MW-4). Rpt concludes VOCs have decreased to near zero / low levels in most wells, and that D.O. readings in emitter wells show they are successfully enhancing dissolved O2 levels. Rpt states that BEI will continue to infuse O2 with four emitter wells, with next quarterly sampling scheduled for Sept. 2017. - J. Kolleeny 11/20/17: Reviewed quarterly GW monitoring rpt for Sept. 2017 by Berninger Envt'l, dated 9/30/17 (in DecDocs). Rpt states that gauging of 10 wells on 9/18/17 showed no LNAPL in any wells; GW sampling showed no significant VOC

169 3RD AVENUE (Continued) **S102150706**

levels in any of on-site wells. However, well gauging data table and water table contour map show that a new well, MW-1B was installed across street from site at 156-170 3rd Ave (sp. no. 9607280) as required in my 6/12/17 letter for that site, and GW data table shows new well MW-1B had 8,733 ug/L total VOCs. There is no mention in text of rpt of well install'n or sampling results. Nor does rpt indicate it is now a combined monitoring rpt for both spill sites, as requested in my 6/12/17 letter. Rpt states that VOCs & MTBE at monitoring and emitter wells have decreased to low or ND levels, and that BEI will continue to infuse oxygen w/oxygen vessels in emitter wells. Next quarterly sampling is scheduled for December 2017. - JK 02/01/18: Reviewed quarterly GW monitoring rpt for Dec. 2017 by Berninger Envt'l, dated 12/31/17 (in DecDocs). Rpt states that gauging of 10 wells on 12/19/17 showed no LNAPL in any wells. GW sampling showed well MW-1 had 23 ug/L total VOCs (up from 3 ug/L in Sept. 2017), well MW-3 had 21 ug/L tVOCs (up from 5 ug/L in Sept. 2017), well EW-2 had 27 ug/L tVOCs (up from 9 ug/L in Sept. 2017); other on-site mon & emitter wells had very low or ND VOC levels. However, text states that new well MW-1B installed across street at spill site no. 9607280, 156-170 3rd Ave., experienced a good decrease in VOCs since previous quarter. GW data show well MW-1B had 7,547 ug/L tVOCs (down from 8,733 ug/L in Sept. 2017). Rpt concludes that 7 of 11 wells sampled have very low detections of VOCs, and VOCs in most wells have consistently remained low. BEI will continue to infuse oxygen with emitter vessels; next quarterly sampling is schedule for March 2018. I sent email to Justin Halpin of BEI, cc's to Walter Berninger of BEI, Joseph Macchia (RP) stating that mon rpts should indicate they are now for both 3rd Ave Bklyn spill sites, that impacts in new well MW-1B should be delineated with addt'l wells in sidewalk and may require active remediation. Suggested that wells at 169 3rd Ave with consistent low or ND results (e.g., MW-5, MW-6, EW-1) may be removed from quarterly monitoring program, and if levels in wells remain low, BEI should consider requesting spill closure so they can focus efforts on impacts across 3rd Ave. - J. Kolleeny 05/09/18: Reviewed quarterly GW monitoring rpt for March 2018 by BEI, dated 3/31/18 (in DecDocs). Rpt is combined for both 169 3rd Ave. (sp 9506588) and 156-170 3rd Ave. (sp 9607280) sites. Well gauging on 3/26/18 showed no LNAPL detected in any of 11 wells checked (including emitter wells and well MW-1B at 156-170 3rd Ave); GW flow direction continues to be to ESE. GW sample results for 3/26/18 showed well MW-1 was ND (down from 23 ug/L total VOCs in Dec. 2017), well MW-2 had 3 ug/L tVOCs (down from 7 ug/L in Dec. 2017), well MW-3 had 783 ug/L tVOCs (up from 21 ug/L in Dec. 2017), well MW-4 had 1 ug/L tVOCs (same as in Dec. 2017), well MW-5 was ND (had 0.44 ug/L VOCs in Dec. 2017), well MW-6 was ND (had 0.49 ug/L VOCs in Dec. 2017), well EW-1 was ND (had 1 ug/L VOCs in Dec. 2017), well EW-2 had 38 ug/L tVOCs (up from 27 ug/L in Dec. 2017), well EW-3 had 19 ug/L tVOCs (up from 7 ug/L in Dec. 2017), well EW-4 was ND (down from 3 ug/L VOCs in Dec. 2017), and well MW-1B (across street at 156-170 3rd Ave) had 8,024 ug/L tVOCs (up from 7,547 ug/L in Dec. 2017). Rpt notes that VOCs increased in wells MW-3, MW-1B, EW-2 and EW-3, but does not mention significant increase in MW-3; states that VOCs have decrease to or near ND in 7 wells. Rpt further states that iSOC emitters are successfully enhancing O2 in GW. BEI will continue to infuse O2 via 4 emitter wells. Rpt states that BEI will be requesting closure of sp. 9506588 at 169 3rd Ave in order to focus remedial efforts on sp. 9607280 across street; in meantime, they will suspend

169 3RD AVENUE (Continued) **S102150706**

sampling of some wells which have consistently shown little to no contam, such as MW-5, MW-6 and EW-1. Next quarterly sampling event is scheduled for June 2018. - J. Kolleeny 05/09/18: I sent email to Justin Halpin of BEI: Justin, I reviewed March 2018 quarterly monitoring rpt for sites located across 3rd Ave in Brooklyn from each other. Rpt states that Berninger Envt'l will be requesting closure of spill 9506588 (@169 3rd Ave) in order to focus remedial efforts on spill 9607280 (@156-170 3rd Ave), and in meantime BEI will suspend sampling of some wells at 169 3rd Ave which have consistently shown little or no contam, such as wells MW-5, MW-6 & EW-1. I agree with suspending sampling of those wells, and you could even suspend sampling of wells MW-2 & MW-4 for now, as those wells also have had very little contam for at least past 4 quarters of sampling. These wells should be kept open and not abandoned, for collection of a final round of samples in support of spill closure. But I wanted to note that in March 2018, total VOCs in well MW-3 increased to 783 ug/L, up from just 21 ug/L in Dec. 2017. This is something rpt text should have made note of and discussed. (Rpt did state that VOCs increased in wells MW-3, EW-2 & EW-3, but increase in MW-3 was much more significant than increases in other wells and was deserving of some further mention or discussion.) In light of this increase, I m not sure spill 9506588 is ready for a closure petition just yet. Let s see what happens with well MW-3 in next round of GW sampling, scheduled for June 2018, to see if that increase was just a temporary fluctuation or if it may be an indication of an increasing trend for that well. - J. Kolleeny 10/02/18: Reviewed June 2018 quarterly GW monitoring rpt for this site and 156-170 3rd Ave, across street (sp9607280), by Berninger Envt'l dated 6/30/18 (in DecDocs). Well gauging & GW sampling in June 2018 showed no LNAPL in any of 11 wells gauged and GW flow to S along 3rd Ave. Sample results showed well MW-3 had 1,233 ug/L total VOCs (up from 783 ug/L in March 2018), well EW-2 had 19 ug/L tVOCs (down from 38 ug/L in March 2018), well EW-3 had 112 ug/L tVOCs (up from 19 ug/L in March 2018); well MW-1B, located across street at 156-170 3rd Ave site, had 11,814 ug/L tVOCs (up from 8,024 ug/L in March 2018); other wells were either ND or had very low VOC detections. Rpt notes that tVOCs well MW-3 have increased from 18 ug/L in June 2017 to 1,233 ug/L in June 2018, says this is most likely due to increase in water table elevation. Rpt Conclusions state that GW levels increased dramatically this quarter. Also state that D.O. levels were relatively low, and that 02 tanks were replaced in wells EW-2, EW-3 and EW-4. Recommendations state that BEI will continue to infuse O2 into emitter wells, BEI will be requesting closure of sp. 9506588 in order to focus efforts on sp. 9607280 across street, and BEI will suspend sampling of wells MW-2, MW-4, MW-5, MW-6 and EW-1 as per agreement with DEC. Next quarterly event is scheduled for Sept. 2018. - JK "

Remarks: "SOIL IN SUPER UNLEADED FILL SATURATED WITH GASOLINE - STRONG PETROLEUM ODOR IN SOIL IN SUPER STICK AND REGULAR UNLEADED FILL."

All Materials:

Site ID:	194897
Operable Unit ID:	1021352
Operable Unit:	01
Material ID:	364553
Material Code:	0009
Material Name:	gasoline
Case No.:	Not reported
Material FA:	Petroleum

169 3RD AVENUE (Continued) **S102150706**

Quantity: -1.00
Units: G
Recovered: .00
Oxygenate: Not reported

H140 **CON EDISON - MANHOLE 13251** **FINDS 1016694093**
BALTIC ST & SMITH ST. **ECHO N/A**
< 1/8 **BROOKLYN, NY 11215**
1 ft.

Site 17 of 24 in cluster H

Relative: Higher
Actual: 21 ft.

FINDS:

Registry ID: 110055935190

Environmental Interest/Information System
RCRAInfo is a national information system that supports the Resource Conservation and Recovery Act (RCRA) program through the tracking of events and activities related to facilities that generate, transport, and treat, store, or dispose of hazardous waste. RCRAInfo allows RCRA program staff to track the notification, permit, compliance, and corrective action activities required under RCRA.

HAZARDOUS WASTE BIENNIAL REPORTER

Click this hyperlink while viewing on your computer to access additional FINDS: detail in the EDR Site Report.

ECHO:
Envid: 1016694093
Registry ID: 110055935190
DFR URL: http://echo.epa.gov/detailed-facility-report?fid=110055935190

F141 **D GAVER & SONS INC** **NY LTANKS U001831861**
267 DOUGLASS ST **NY UST N/A**
< 1/8 **BROOKLYN, NY 11217**
1 ft.

Site 8 of 9 in cluster F

Relative: Higher
Actual: 17 ft.

LTANKS:
Spill Number/Closed Date: 8800904 / 1992-10-02
Facility ID: 8800904
Site ID: 104086
Spill Date: 1988-04-28
Spill Cause: Tank Test Failure
Spill Source: Commercial/Industrial
Spill Class: C4
Cleanup Ceased: 1992-10-02
SWIS: 2401
Investigator: BATTISTA
Referred To: Not reported
Reported to Dept: 1988-04-28
CID: Not reported
Water Affected: Not reported

D GAVER & SONS INC (Continued) **U001831861**

Spill Notifier:	Tank Tester
Last Inspection:	Not reported
Recommended Penalty:	False
Meets Standard:	False
UST Involvement:	False
Remediation Phase:	0
Date Entered In Computer:	1988-04-29
Spill Record Last Update:	2002-02-15
Spiller Name:	Not reported
Spiller Company:	D. GARBER & SONS.
Spiller Address:	Not reported
Spiller County:	001
Spiller Contact:	Not reported
Spiller Phone:	Not reported
Spiller Extention:	Not reported
DEC Region:	2
DER Facility ID:	92017
DEC Memo:	""
Remarks:	"CAPACITY IS A 7,000 GALLON TANK WITH A LEAK RATE OF +2.248 G.P.H. THE TANK IS LOCATED UNDER CEMENT SO NAT RECOMMENDS TO UNCOVER AND RE-TEST FOR POSSIBLE AIR POCKETS."

All TTF:

Facility ID:	8800904
Spill Number:	8800904
Spill Tank Test:	1533785
Site ID:	104086
Tank Number:	Not reported
Tank Size:	0
Material:	0002
EPA UST:	Not reported
UST:	Not reported
Cause:	Not reported
Source:	Not reported
Test Method:	00
Test Method 2:	Unknown
Leak Rate:	.00
Gross Fail:	Not reported
Modified By:	Spills
Last Modified Date:	Not reported

All Materials:

Site ID:	104086
Operable Unit ID:	916385
Operable Unit:	01
Material ID:	460068
Material Code:	0002A
Material Name:	#4 fuel oil
Case No.:	Not reported
Material FA:	Petroleum
Quantity:	-1.00
Units:	G
Recovered:	.00
Oxygenate:	Not reported

D GAVER & SONS INC (Continued) **U001831861**

UST:

Id/Status:	2-070114 / Unregulated/Closed
Program Type:	PBS
Region:	STATE
DEC Region:	2
Expiration Date:	N/A
UTM X:	585822.91213
UTM Y:	4503761.31858
Site Type:	Other

Affiliation Records:

Site Id:	1532
Affiliation Type:	Facility Owner
Company Name:	D GAVER & SONS
Contact Type:	Not reported
Contact Name:	Not reported
Address1:	267 DOUGLASS ST
Address2:	Not reported
City:	BROOKLYN
State:	NY
Zip Code:	11217
Country Code:	001
Phone:	(718) 858-2143
EMail:	Not reported
Fax Number:	Not reported
Modified By:	TRANSLAT
Date Last Modified:	2004-03-04

Site Id:	1532
Affiliation Type:	Mail Contact
Company Name:	D GAVER & SONS
Contact Type:	Not reported
Contact Name:	ROBERT GAVER
Address1:	267 DOUGLASS ST
Address2:	Not reported
City:	BROOKLYN
State:	NY
Zip Code:	11217
Country Code:	001
Phone:	(718) 858-2143
EMail:	Not reported
Fax Number:	Not reported
Modified By:	TRANSLAT
Date Last Modified:	2004-03-04

Site Id:	1532
Affiliation Type:	Facility Operator
Company Name:	D GAVER & SONS INC
Contact Type:	Not reported
Contact Name:	ROBERT GAVER
Address1:	Not reported
Address2:	Not reported
City:	Not reported
State:	NN
Zip Code:	Not reported
Country Code:	001
Phone:	(718) 858-2143

D GAVER & SONS INC (Continued) **U001831861**

EMail:	Not reported
Fax Number:	Not reported
Modified By:	TRANSLAT
Date Last Modified:	2004-03-04

Site Id:	1532
Affiliation Type:	Emergency Contact
Company Name:	D GAVER & SONS
Contact Type:	Not reported
Contact Name:	ROBERT WALKER
Address1:	Not reported
Address2:	Not reported
City:	Not reported
State:	NN
Zip Code:	Not reported
Country Code:	001
Phone:	(718) 852-0392
EMail:	Not reported
Fax Number:	Not reported
Modified By:	TRANSLAT
Date Last Modified:	2004-03-04

Tank Info:

Tank Number:	001
Tank ID:	2762
Tank Status:	Closed - In Place
Material Name:	Closed - In Place
Capacity Gallons:	7000
Install Date:	Not reported
Date Tank Closed:	04/01/1998
Registered:	True
Tank Location:	Underground
Tank Type:	Steel/carbon steel
Material Code:	0001
Common Name of Substance:	#2 Fuel Oil (On-Site Consumption)

Tightness Test Method:	03
Date Test:	05/01/1993
Next Test Date:	Not reported
Pipe Model:	Not reported
Modified By:	TRANSLAT
Last Modified:	04/14/2017

Equipment Records:

D01 - Pipe Type - Steel/Carbon Steel/Iron
A00 - Tank Internal Protection - None
I04 - Overfill - Product Level Gauge (A/G)
F00 - Pipe External Protection - None
B00 - Tank External Protection - None
G00 - Tank Secondary Containment - None
J02 - Dispenser - Suction Dispenser
C02 - Pipe Location - Underground/On-ground
H00 - Tank Leak Detection - None

L142 **255 BUTLER LLC** **NY AST** **1000317855**
255 BUTLER STREET **NY Spills** **N/A**
< 1/8 **BROOKLYN, NY 11217**
1 ft.

Site 12 of 15 in cluster L

Relative:
Lower

Actual:
11 ft.

AST:

Region:	STATE
DEC Region:	2
Site Status:	Unregulated/Closed
Facility Id:	2-295329
Program Type:	PBS
UTM X:	585735.27462
UTM Y:	4503886.32130
Expiration Date:	N/A
Site Type:	Other

Affiliation Records:

Site Id:	13550
Affiliation Type:	Facility Owner
Company Name:	255 BUTLER LLC
Contact Type:	PRESIDENT
Contact Name:	SAM BOYMELGREEN
Address1:	255 BUTLER STREET
Address2:	Not reported
City:	BROOKLYN
State:	NY
Zip Code:	11217
Country Code:	001
Phone:	(718) 422-0768
EMail:	Not reported
Fax Number:	Not reported
Modified By:	DMPOKRZY
Date Last Modified:	2017-04-04

Site Id:	13550
Affiliation Type:	Mail Contact
Company Name:	SAM BOYMELGREEN
Contact Type:	Not reported
Contact Name:	SAM BOYMELGREEN
Address1:	250 GREENWHICH ST, SUITE 4655
Address2:	Not reported
City:	NEW YORK
State:	NY
Zip Code:	10007
Country Code:	001
Phone:	(212) 266-0029
EMail:	BILLING@BOYMELGREEN.COM
Fax Number:	Not reported
Modified By:	DAFRANCI
Date Last Modified:	2018-07-11

Site Id:	13550
Affiliation Type:	Facility Operator
Company Name:	255 BUTLER LLC
Contact Type:	Not reported
Contact Name:	TODD BOND
Address1:	Not reported
Address2:	Not reported
City:	Not reported

255 BUTLER LLC (Continued) **1000317855**

State: NN
Zip Code: Not reported
Country Code: 001
Phone: (718) 422-0768
EMail: Not reported
Fax Number: Not reported
Modified By: TRANSLAT
Date Last Modified: 2004-03-04

Site Id: 13550
Affiliation Type: Emergency Contact
Company Name: 255 BUTLER LLC
Contact Type: Not reported
Contact Name: TODD BOND
Address1: Not reported
Address2: Not reported
City: Not reported
State: NN
Zip Code: Not reported
Country Code: 001
Phone: (718) 422-0768
EMail: Not reported
Fax Number: Not reported
Modified By: TRANSLAT
Date Last Modified: 2004-03-04

Tank Info:

Tank Number: 001
Tank Id: 12079
Material Code: 0001
Common Name of Substance: #2 Fuel Oil (On-Site Consumption)

Equipment Records:

I04 - Overfill - Product Level Gauge (A/G)
J02 - Dispenser - Suction Dispenser
C03 - Pipe Location - Aboveground/Underground Combination
F00 - Pipe External Protection - None
B00 - Tank External Protection - None
L09 - Piping Leak Detection - Exempt Suction Piping
E00 - Piping Secondary Containment - None
H00 - Tank Leak Detection - None
I05 - Overfill - Vent Whistle
K00 - Spill Prevention - None
G99 - Tank Secondary Containment - Other
A00 - Tank Internal Protection - None
D01 - Pipe Type - Steel/Carbon Steel/Iron

Tank Location: Aboveground - contact with soil.... Tank bottom rests on soil, allowing no visual inspection.
Tank Type: Steel/Carbon Steel/Iron
Tank Status: Closed - Removed
Pipe Model: Not reported
Install Date: 01/01/1950
Capacity Gallons: 9000
Tightness Test Method: -
Date Test: Not reported

255 BUTLER LLC (Continued) **1000317855**

Next Test Date:	Not reported
Date Tank Closed:	01/11/2017
Register:	True
Modified By:	DAFRANCI
Last Modified:	07/11/2018
Material Name:	#2 fuel oil (on-site consumption)
Tank Number:	002
Tank Id:	12080
Material Code:	0001
Common Name of Substance:	#2 Fuel Oil (On-Site Consumption)

Equipment Records:

B00 - Tank External Protection - None
F00 - Pipe External Protection - None
C03 - Pipe Location - Aboveground/Underground Combination
J02 - Dispenser - Suction Dispenser
E00 - Piping Secondary Containment - None
H00 - Tank Leak Detection - None
L09 - Piping Leak Detection - Exempt Suction Piping
I04 - Overfill - Product Level Gauge (A/G)
I05 - Overfill - Vent Whistle
A00 - Tank Internal Protection - None
D01 - Pipe Type - Steel/Carbon Steel/Iron
G99 - Tank Secondary Containment - Other
K00 - Spill Prevention - None

Tank Location:	Aboveground - contact with soil.... Tank bottom rests on soil, allowing no visual inspection.
Tank Type:	Steel/Carbon Steel/Iron
Tank Status:	Closed - Removed
Pipe Model:	Not reported
Install Date:	01/01/1950
Capacity Gallons:	550
Tightness Test Method:	-
Date Test:	Not reported
Next Test Date:	Not reported
Date Tank Closed:	12/08/2016
Register:	True
Modified By:	DAFRANCI
Last Modified:	07/11/2018
Material Name:	#2 fuel oil (on-site consumption)

SPILLS:

Spill Number/Closed Date:	0903590 / 2014-03-06
Facility ID:	0903590
Facility Type:	ER
DER Facility ID:	364797
Site ID:	415708
DEC Region:	2
Spill Cause:	Equipment Failure
Spill Class:	D4
SWIS:	2401
Spill Date:	2009-06-26
Investigator:	RMPIPER
Referred To:	Not reported

255 BUTLER LLC (Continued) **1000317855**

Reported to Dept:	2009-06-26
CID:	Not reported
Water Affected:	Not reported
Spill Source:	Commercial/Industrial
Spill Notifier:	Local Agency
Cleanup Ceased:	Not reported
Cleanup Meets Std:	False
Last Inspection:	Not reported
Recommended Penalty:	False
UST Trust:	False
Remediation Phase:	0
Date Entered In Computer:	2009-06-26
Spill Record Last Update:	2014-03-06
Spiller Name:	Not reported
Spiller Company:	COSMOC INC
Spiller Address:	Not reported
Spiller Company:	999
Contact Name:	ALEX
DEC Memo:	"DECPiper - AS per R Ketani directives, I reposnde dto site in evening. The site is a warehouse and no one was there at 5pm upon arrival. No signs of spillage. I got in cntact with caller, alex later and he informed me that soil borings revealed svoc's and report is being generated. He already spoke with DEC Austin who instructed Alex to call in spill. Report will besent th is week. DEC Piper spoke with Cosmos inc requiring additional investigation as subsurface investigation already conducted needed further investigation. Received message from Alexandra Gineli 212- 967-2753 10/17/13-Vought-Received call from and spoke to Paul Stewart (Advanced Cleanup Technologies Ph:516-840-8197) and Stewart inquiring about steps needed to work towards spill closure. Stewart and owner called and left message for Piper but have not received call back to date. DECPiper received limited phase II and closure rpeort. Based on findings and work to date, this spill is closed. See edocs if warranted. "
Remarks:	"1503 The caller advised dispatch he has spoken with DEC Rep. Austin. The Rep. advised the caller to report the spill and clean up will be conducted after DEC has inspected the area. The amount of the spill is unknown."

All Materials:

Site ID:	415708
Operable Unit ID:	1172038
Operable Unit:	01
Material ID:	2163889
Material Code:	9999
Material Name:	other - SVOC Organic compound Low Conc
Case No.:	Not reported
Material FA:	Other
Quantity:	Not reported
Units:	Not reported
Recovered:	Not reported
Oxygenate:	Not reported

G143 **NYCDEP - GOWANUS PUMPING STATION** **RCRA-SQG** **1000153815**
201 DOUGLASS ST **ICIS** **NYD982728602**
< 1/8 **BROOKLYN, NY 11217** **FINDS**
1 ft. **ECHO**
Site 27 of 38 in cluster G **NY MANIFEST**
NJ MANIFEST

Relative: Lower

Actual: 8 ft.

RCRA-SQG:

Date form received by agency:	08/27/2014
Facility name:	NYC DEP BWT GOWANUS PS
Facility address:	201 DOUGLASS ST BROOKLYN, NY 11271
EPA ID:	NYD982728602
Mailing address:	HORACE HARDING EXPWY 2ND FLOOR LOW RISE CORONA, NY 11368
Contact:	CHRIS LAUDANDO
Contact address:	RALPH AVE BROOKLYN, NY 11234
Contact country:	US
Contact telephone:	718-564-2700
Contact email:	CLAUDANDO@DEP.NYC.GOV
EPA Region:	02
Land type:	Municipal
Classification:	Small Small Quantity Generator
Description:	Handler: generates more than 100 and less than 1000 kg of hazardous waste during any calendar month and accumulates less than 6000 kg of hazardous waste at any time; or generates 100 kg or less of hazardous waste during any calendar month, and accumulates more than 1000 kg of hazardous waste at any time

Owner/Operator Summary:

Owner/operator name:	NYC ENVIRONMENTAL PROTECTION
Owner/operator address:	HORACE HARDING EXPWY 2ND FLOOR LOW RISE CORONA, NY 11368
Owner/operator country:	US
Owner/operator telephone:	718-595-5272
Owner/operator email:	Not reported
Owner/operator fax:	Not reported
Owner/operator extension:	Not reported
Legal status:	Municipal
Owner/Operator Type:	Owner
Owner/Op start date:	01/01/1939
Owner/Op end date:	Not reported

Owner/operator name:	NYC ENVIRONMENTAL PROTECTION
Owner/operator address:	Not reported Not reported
Owner/operator country:	Not reported
Owner/operator telephone:	Not reported
Owner/operator email:	Not reported
Owner/operator fax:	Not reported
Owner/operator extension:	Not reported
Legal status:	Municipal
Owner/Operator Type:	Operator
Owner/Op start date:	01/01/1939
Owner/Op end date:	Not reported

NYCDEP - GOWANUS PUMPING STATION (Continued) **1000153815**

Handler Activities Summary:
U.S. importer of hazardous waste: No
Mixed waste (haz. and radioactive): No
Recycler of hazardous waste: No
Transporter of hazardous waste: No
Treater, storer or disposer of HW: No
Underground injection activity: No
On-site burner exemption: No
Furnace exemption: No
Used oil fuel burner: No
Used oil processor: No
User oil refiner: No
Used oil fuel marketer to burner: No
Used oil Specification marketer: No
Used oil transfer facility: No
Used oil transporter: No

. Waste code: D001
. Waste name: IGNITABLE HAZARDOUS WASTES ARE THOSE WASTES WHICH HAVE A FLASHPOINT OF LESS THAN 140 DEGREES FAHRENHEIT AS DETERMINED BY A PENSKY-MARTENS CLOSED CUP FLASH POINT TESTER. ANOTHER METHOD OF DETERMINING THE FLASH POINT OF A WASTE IS TO REVIEW THE MATERIAL SAFETY DATA SHEET, WHICH CAN BE OBTAINED FROM THE MANUFACTURER OR DISTRIBUTOR OF THE MATERIAL. LACQUER THINNER IS AN EXAMPLE OF A COMMONLY USED SOLVENT WHICH WOULD BE CONSIDERED AS IGNITABLE HAZARDOUS WASTE.

. Waste code: D002
. Waste name: A WASTE WHICH HAS A PH OF LESS THAN 2 OR GREATER THAN 12.5 IS CONSIDERED TO BE A CORROSIVE HAZARDOUS WASTE. SODIUM HYDROXIDE, A CAUSTIC SOLUTION WITH A HIGH PH, IS OFTEN USED BY INDUSTRIES TO CLEAN OR DEGREASE PARTS. HYDROCHLORIC ACID, A SOLUTION WITH A LOW PH, IS USED BY MANY INDUSTRIES TO CLEAN METAL PARTS PRIOR TO PAINTING. WHEN THESE CAUSTIC OR ACID SOLUTIONS BECOME CONTAMINATED AND MUST BE DISPOSED, THE WASTE WOULD BE A CORROSIVE HAZARDOUS WASTE.

. Waste code: D006
. Waste name: CADMIUM

. Waste code: D008
. Waste name: LEAD

. Waste code: B007
. Waste name: B007

Historical Generators:
Date form received by agency: 02/12/2014
Site name: NYC DEP BWT GOWANUS PS
Classification: Large Quantity Generator

. Waste code: D002
. Waste name: A WASTE WHICH HAS A PH OF LESS THAN 2 OR GREATER THAN 12.5 IS CONSIDERED TO BE A CORROSIVE HAZARDOUS WASTE. SODIUM HYDROXIDE, A CAUSTIC SOLUTION WITH A HIGH PH, IS OFTEN USED BY INDUSTRIES TO CLEAN OR DEGREASE PARTS. HYDROCHLORIC ACID, A SOLUTION WITH A LOW PH, IS USED BY MANY INDUSTRIES TO CLEAN METAL PARTS PRIOR TO PAINTING. WHEN THESE CAUSTIC OR ACID SOLUTIONS BECOME CONTAMINATED AND MUST BE

NYCDEP - GOWANUS PUMPING STATION (Continued) **1000153815**

DISPOSED, THE WASTE WOULD BE A CORROSIVE HAZARDOUS WASTE.

Date form received by agency: 07/09/2012
Site name: NYC DEP BWT GOWANUS PS
Classification: Large Quantity Generator

. Waste code: D002
. Waste name: A WASTE WHICH HAS A PH OF LESS THAN 2 OR GREATER THAN 12.5 IS CONSIDERED TO BE A CORROSIVE HAZARDOUS WASTE. SODIUM HYDROXIDE, A CAUSTIC SOLUTION WITH A HIGH PH, IS OFTEN USED BY INDUSTRIES TO CLEAN OR DEGREASE PARTS. HYDROCHLORIC ACID, A SOLUTION WITH A LOW PH, IS USED BY MANY INDUSTRIES TO CLEAN METAL PARTS PRIOR TO PAINTING. WHEN THESE CAUSTIC OR ACID SOLUTIONS BECOME CONTAMINATED AND MUST BE DISPOSED, THE WASTE WOULD BE A CORROSIVE HAZARDOUS WASTE.

. Waste code: D006
. Waste name: CADMIUM

. Waste code: D008
. Waste name: LEAD

. Waste code: B007
. Waste name: B007

Date form received by agency: 02/08/2012
Site name: NYC DEP BWT GOWANUS PS
Classification: Large Quantity Generator

. Waste code: D002
. Waste name: A WASTE WHICH HAS A PH OF LESS THAN 2 OR GREATER THAN 12.5 IS CONSIDERED TO BE A CORROSIVE HAZARDOUS WASTE. SODIUM HYDROXIDE, A CAUSTIC SOLUTION WITH A HIGH PH, IS OFTEN USED BY INDUSTRIES TO CLEAN OR DEGREASE PARTS. HYDROCHLORIC ACID, A SOLUTION WITH A LOW PH, IS USED BY MANY INDUSTRIES TO CLEAN METAL PARTS PRIOR TO PAINTING. WHEN THESE CAUSTIC OR ACID SOLUTIONS BECOME CONTAMINATED AND MUST BE DISPOSED, THE WASTE WOULD BE A CORROSIVE HAZARDOUS WASTE.

. Waste code: D006
. Waste name: CADMIUM

. Waste code: D008
. Waste name: LEAD

. Waste code: B007
. Waste name: B007

Date form received by agency: 08/21/2008
Site name: NYCDEP GOVANUS P S
Classification: Conditionally Exempt Small Quantity Generator

Date form received by agency: 01/01/2007
Site name: NYCDEP - GOWANUS PUMPING STATION
Classification: Conditionally Exempt Small Quantity Generator

Date form received by agency: 01/01/2006
Site name: NYCDEP - GOWANUS PUMPING STATION
Classification: Not a generator, verified

NYCDEP - GOWANUS PUMPING STATION (Continued) **1000153815**

Date form received by agency: 08/31/2000
Site name: NYCDEP - GOWANUS PUMPING STATION
Classification: Small Quantity Generator

. Waste code: D000
. Waste name: Not Defined

. Waste code: D002
. Waste name: A WASTE WHICH HAS A PH OF LESS THAN 2 OR GREATER THAN 12.5 IS CONSIDERED TO BE A CORROSIVE HAZARDOUS WASTE. SODIUM HYDROXIDE, A CAUSTIC SOLUTION WITH A HIGH PH, IS OFTEN USED BY INDUSTRIES TO CLEAN OR DEGREASE PARTS. HYDROCHLORIC ACID, A SOLUTION WITH A LOW PH, IS USED BY MANY INDUSTRIES TO CLEAN METAL PARTS PRIOR TO PAINTING. WHEN THESE CAUSTIC OR ACID SOLUTIONS BECOME CONTAMINATED AND MUST BE DISPOSED, THE WASTE WOULD BE A CORROSIVE HAZARDOUS WASTE.

Date form received by agency: 07/08/1999
Site name: NYCDEP - GOWANUS PUMPING STATION
Classification: Not a generator, verified

Date form received by agency: 04/17/1989
Site name: NYCDEP - GOWANUS PUMPING STATION
Classification: Large Quantity Generator

Violation Status: No violations found

Evaluation Action Summary:
Evaluation date: 03/27/2014
Evaluation: COMPLIANCE EVALUATION INSPECTION ON-SITE
Area of violation: Not reported
Date achieved compliance: Not reported
Evaluation lead agency: EPA

Evaluation date: 09/20/1998
Evaluation: COMPLIANCE EVALUATION INSPECTION ON-SITE
Area of violation: Not reported
Date achieved compliance: Not reported
Evaluation lead agency: EPA

ICIS:
Enforcement Action ID: 02-2002-0013
FRS ID: 110004429075
Action Name: NEW YORK, THE CITY OF
Facility Name: NYCDEP - GOWANUS PUMPING STATION
Facility Address: 201 DOUGLASS ST
BROOKLYN, NY 112173024
Enforcement Action Type: Civil Judicial Action
Facility County: KINGS
Program System Acronym: ICIS
Enforcement Action Forum Desc: Judicial
EA Type Code: CIV
Facility SIC Code: Not reported
Federal Facility ID: Not reported
Latitude in Decimal Degrees: 40.681478
Longitude in Decimal Degrees: -73.987325
Permit Type Desc: Not reported
Program System Acronym: 8028523

NYCDEP - GOWANUS PUMPING STATION (Continued) **1000153815**

Facility NAICS Code: Not reported
Tribal Land Code: Not reported

Facility Name: NYCDEP - GOWANUS PUMPING STATION
Address: 201 DOUGLASS ST
Tribal Indicator: N
Fed Facility: No
NAIC Code: Not reported
SIC Code: Not reported

FINDS:

Registry ID: 110004429075

Environmental Interest/Information System
ICIS (Integrated Compliance Information System) is the Integrated Compliance Information System and provides a database that, when complete, will contain integrated Enforcement and Compliance information across most of EPA's programs. The vision for ICIS is to replace EPA's independent databases that contain Enforcement data with a single repository for that information. Currently, ICIS contains all Federal Administrative and Judicial enforcement actions. This information is maintained in ICIS by EPA in the Regional offices and it Headquarters. A future release of ICIS will replace the Permit Compliance System (PCS) which supports the NPDES and will integrate that information with Federal actions already in the system. ICIS also has the capability to track other activities occurring in the Region that support Compliance and Enforcement programs. These include; Incident Tracking, Compliance Assistance, and Compliance Monitoring.

Click this hyperlink while viewing on your computer to access additional FINDS: detail in the EDR Site Report.

ECHO:
Envid: 1000153815
Registry ID: 110004429075
DFR URL: http://echo.epa.gov/detailed-facility-report?fid=110004429075

NY MANIFEST:
Country: USA
EPA ID: NYD982728602
Facility Status: Not reported
Location Address 1: 201 DOUGLASS STREET
Code: BP
Location Address 2: Not reported
Total Tanks: Not reported
Location City: BROOKLYN
Location State: NY
Location Zip: 11217
Location Zip 4: Not reported

NY MANIFEST:
EPAID: NYD982728602
Mailing Name: GOWANUS PUMP STATION

NYCDEP - GOWANUS PUMPING STATION (Continued) **1000153815**

Mailing Contact:	N/S
Mailing Address 1:	201 DOUGLASS ST
Mailing Address 2:	Not reported
Mailing City:	BROOKLYN
Mailing State:	NY
Mailing Zip:	11217
Mailing Zip 4:	Not reported
Mailing Country:	USA
Mailing Phone:	7186251757

NY MANIFEST:

Document ID:	Not reported
Manifest Status:	Not reported
seq:	Not reported
Year:	2014
Trans1 State ID:	NYR000134957
Trans2 State ID:	PAD982661381
Generator Ship Date:	05/08/2014
Trans1 Recv Date:	05/08/2014
Trans2 Recv Date:	05/09/2014
TSD Site Recv Date:	05/14/2014
Part A Recv Date:	Not reported
Part B Recv Date:	Not reported
Generator EPA ID:	NYD982728602
Trans1 EPA ID:	Not reported
Trans2 EPA ID:	Not reported
TSDF ID 1:	PAD085690592
TSDF ID 2:	Not reported
Manifest Tracking Number:	011980167JJK
Import Indicator:	N
Export Indicator:	N
Discr Quantity Indicator:	N
Discr Type Indicator:	N
Discr Residue Indicator:	N
Discr Partial Reject Indicator:	N
Discr Full Reject Indicator:	N
Manifest Ref Number:	Not reported
Alt Facility RCRA ID:	Not reported
Alt Facility Sign Date:	Not reported
MGMT Method Type Code:	H141
Waste Code:	Not reported
Waste Code:	Not reported
Waste Code:	Not reported
Waste Code:	Not reported
Waste Code:	Not reported
Waste Code:	Not reported
Quantity:	50
Units:	P - Pounds
Number of Containers:	1
Container Type:	DM - Metal drums, barrels
Handling Method:	T Chemical, physical, or biological treatment.
Specific Gravity:	1
Waste Code:	D008
Waste Code 1_2:	Not reported
Waste Code 1_3:	Not reported
Waste Code 1_4:	Not reported
Waste Code 1_5:	Not reported

NYCDEP - GOWANUS PUMPING STATION (Continued) **1000153815**

Waste Code 1_6: Not reported

Click this hyperlink while viewing on your computer to access
-1 additional NY MANIFEST: record(s) in the EDR Site Report.

NJ MANIFEST:

EPA Id:	NYD982728602
Mail Address:	201 DOUGLASS ST
Mail City/State/Zip:	BROOKLYN 11217
Facility Phone:	7186251757
Emergency Phone:	Not reported
Contact:	ED WRIGHT
Comments:	Not reported
SIC Code:	Not reported
County:	00
Municipal:	00
Previous EPA Id:	Not reported
Gen Flag:	X
Trans Flag:	Not reported
TSDF Flag:	Not reported
Name Change:	Not reported
Date Change:	Not reported

Manifest:

Manifest Number:	010406653JJK
EPA ID:	NYD982728602
Date Shipped:	1/28/2013
TSDF EPA ID:	NJD002200046
Transporter EPA ID:	NJD000692061
Transporter 2 EPA ID:	Not reported
Transporter 3 EPA ID:	Not reported
Transporter 4 EPA ID:	Not reported
Transporter 5 EPA ID:	Not reported
Transporter 6 EPA ID:	Not reported
Transporter 7 EPA ID:	Not reported
Transporter 8 EPA ID:	Not reported
Transporter 9 EPA ID:	Not reported
Transporter 10 EPA ID:	Not reported
Date Trans1 Transported Waste:	Not reported
Date Trans2 Transported Waste:	Not reported
Date Trans3 Transported Waste:	Not reported
Date Trans4 Transported Waste:	Not reported
Date Trans5 Transported Waste:	Not reported
Date Trans6 Transported Waste:	Not reported
Date Trans7 Transported Waste:	Not reported
Date Trans8 Transported Waste:	Not reported
Date Trans9 Transported Waste:	Not reported
Date Trans10 Transported Waste:	Not reported
Date TSDF Received Waste:	Not reported
TSDF EPA Facility Name:	Not reported
QTY Units:	Not reported
Transporter SEQ ID:	Not reported
Transporter-1 Date:	Not reported
Waste SEQ ID:	Not reported
Waste Type Code 2:	Not reported
Waste Type Code 3:	Not reported

NYCDEP - GOWANUS PUMPING STATION (Continued) **1000153815**

Waste Type Code 4:	Not reported
Waste Type Code 5:	Not reported
Waste Type Code 6:	Not reported
Date Accepted:	Not reported
Manifest Discrepancy Type:	Not reported
Data Entry Number:	Not reported
Was Load Rejected:	BROOKLYN 11217
Reason Load Was Rejected:	Not reported

Waste:

Manifest Year:	Not reported
Waste Code:	D002
Hand Code:	Not reported
Quantity:	24,220.00 Pounds

Manifest Number:	010912860JJK
EPA ID:	NYD982728602
Date Shipped:	3/5/2013
TSDF EPA ID:	NJD002200046
Transporter EPA ID:	NJD000692061
Transporter 2 EPA ID:	Not reported
Transporter 3 EPA ID:	Not reported
Transporter 4 EPA ID:	Not reported
Transporter 5 EPA ID:	Not reported
Transporter 6 EPA ID:	Not reported
Transporter 7 EPA ID:	Not reported
Transporter 8 EPA ID:	Not reported
Transporter 9 EPA ID:	Not reported
Transporter 10 EPA ID:	Not reported
Date Trans1 Transported Waste:	Not reported
Date Trans2 Transported Waste:	Not reported
Date Trans3 Transported Waste:	Not reported
Date Trans4 Transported Waste:	Not reported
Date Trans5 Transported Waste:	Not reported
Date Trans6 Transported Waste:	Not reported
Date Trans7 Transported Waste:	Not reported
Date Trans8 Transported Waste:	Not reported
Date Trans9 Transported Waste:	Not reported
Date Trans10 Transported Waste:	Not reported
Date TSDF Received Waste:	Not reported
TSDF EPA Facility Name:	Not reported
QTY Units:	Not reported
Transporter SEQ ID:	Not reported
Transporter-1 Date:	Not reported
Waste SEQ ID:	Not reported
Waste Type Code 2:	Not reported
Waste Type Code 3:	Not reported
Waste Type Code 4:	Not reported
Waste Type Code 5:	Not reported
Waste Type Code 6:	Not reported
Date Accepted:	Not reported
Manifest Discrepancy Type:	Not reported
Data Entry Number:	Not reported
Was Load Rejected:	BROOKLYN 11217
Reason Load Was Rejected:	Not reported

Waste:

NYCDEP - GOWANUS PUMPING STATION (Continued) **1000153815**

Manifest Year:	Not reported
Waste Code:	D002
Hand Code:	Not reported
Quantity:	16,140.00 Pounds

Manifest Number:	010918903JJK
EPA ID:	NYD982728602
Date Shipped:	12/21/2012
TSDF EPA ID:	NJD002200046
Transporter EPA ID:	NJD000692061
Transporter 2 EPA ID:	Not reported
Transporter 3 EPA ID:	Not reported
Transporter 4 EPA ID:	Not reported
Transporter 5 EPA ID:	Not reported
Transporter 6 EPA ID:	Not reported
Transporter 7 EPA ID:	Not reported
Transporter 8 EPA ID:	Not reported
Transporter 9 EPA ID:	Not reported
Transporter 10 EPA ID:	Not reported
Date Trans1 Transported Waste:	Not reported
Date Trans2 Transported Waste:	Not reported
Date Trans3 Transported Waste:	Not reported
Date Trans4 Transported Waste:	Not reported
Date Trans5 Transported Waste:	Not reported
Date Trans6 Transported Waste:	Not reported
Date Trans7 Transported Waste:	Not reported
Date Trans8 Transported Waste:	Not reported
Date Trans9 Transported Waste:	Not reported
Date Trans10 Transported Waste:	Not reported
Date TSDF Received Waste:	Not reported
TSDF EPA Facility Name:	Not reported
QTY Units:	Not reported
Transporter SEQ ID:	Not reported
Transporter-1 Date:	Not reported
Waste SEQ ID:	Not reported
Waste Type Code 2:	Not reported
Waste Type Code 3:	Not reported
Waste Type Code 4:	Not reported
Waste Type Code 5:	Not reported
Waste Type Code 6:	Not reported
Date Accepted:	Not reported
Manifest Discrepancy Type:	Not reported
Data Entry Number:	Not reported
Was Load Rejected:	BROOKLYN 11217
Reason Load Was Rejected:	Not reported

Waste:

Manifest Year:	Not reported
Waste Code:	D002
Hand Code:	Not reported
Quantity:	5,000.00 gallons

Manifest Number:	010918936JJK
EPA ID:	NYD982728602
Date Shipped:	12/27/2012
TSDF EPA ID:	NJD002200046

NYCDEP - GOWANUS PUMPING STATION (Continued) **1000153815**

Transporter EPA ID:	NJ0000027193
Transporter 2 EPA ID:	Not reported
Transporter 3 EPA ID:	Not reported
Transporter 4 EPA ID:	Not reported
Transporter 5 EPA ID:	Not reported
Transporter 6 EPA ID:	Not reported
Transporter 7 EPA ID:	Not reported
Transporter 8 EPA ID:	Not reported
Transporter 9 EPA ID:	Not reported
Transporter 10 EPA ID:	Not reported
Date Trans1 Transported Waste:	Not reported
Date Trans2 Transported Waste:	Not reported
Date Trans3 Transported Waste:	Not reported
Date Trans4 Transported Waste:	Not reported
Date Trans5 Transported Waste:	Not reported
Date Trans6 Transported Waste:	Not reported
Date Trans7 Transported Waste:	Not reported
Date Trans8 Transported Waste:	Not reported
Date Trans9 Transported Waste:	Not reported
Date Trans10 Transported Waste:	Not reported
Date TSDF Received Waste:	Not reported
TSDF EPA Facility Name:	Not reported
QTY Units:	Not reported
Transporter SEQ ID:	Not reported
Transporter-1 Date:	Not reported
Waste SEQ ID:	Not reported
Waste Type Code 2:	Not reported
Waste Type Code 3:	Not reported
Waste Type Code 4:	Not reported
Waste Type Code 5:	Not reported
Waste Type Code 6:	Not reported
Date Accepted:	Not reported
Manifest Discrepancy Type:	Not reported
Data Entry Number:	Not reported
Was Load Rejected:	BROOKLYN 11217
Reason Load Was Rejected:	Not reported

Waste:

Manifest Year:	Not reported
Waste Code:	D002
Hand Code:	Not reported
Quantity:	5,000.00 gallons

Manifest Number:	010406772JJK
EPA ID:	NYD982728602
Date Shipped:	1/31/2013
TSDF EPA ID:	NJD002200046
Transporter EPA ID:	NJ0000027193
Transporter 2 EPA ID:	Not reported
Transporter 3 EPA ID:	Not reported
Transporter 4 EPA ID:	Not reported
Transporter 5 EPA ID:	Not reported
Transporter 6 EPA ID:	Not reported
Transporter 7 EPA ID:	Not reported
Transporter 8 EPA ID:	Not reported
Transporter 9 EPA ID:	Not reported
Transporter 10 EPA ID:	Not reported

NYCDEP - GOWANUS PUMPING STATION (Continued) **1000153815**

Date Trans1 Transported Waste:	Not reported
Date Trans2 Transported Waste:	Not reported
Date Trans3 Transported Waste:	Not reported
Date Trans4 Transported Waste:	Not reported
Date Trans5 Transported Waste:	Not reported
Date Trans6 Transported Waste:	Not reported
Date Trans7 Transported Waste:	Not reported
Date Trans8 Transported Waste:	Not reported
Date Trans9 Transported Waste:	Not reported
Date Trans10 Transported Waste:	Not reported
Date TSDF Received Waste:	Not reported
TSDF EPA Facility Name:	Not reported
QTY Units:	Not reported
Transporter SEQ ID:	Not reported
Transporter-1 Date:	Not reported
Waste SEQ ID:	Not reported
Waste Type Code 2:	Not reported
Waste Type Code 3:	Not reported
Waste Type Code 4:	Not reported
Waste Type Code 5:	Not reported
Waste Type Code 6:	Not reported
Date Accepted:	Not reported
Manifest Discrepancy Type:	Not reported
Data Entry Number:	Not reported
Was Load Rejected:	BROOKLYN 11217
Reason Load Was Rejected:	Not reported

Waste:

Manifest Year:	Not reported
Waste Code:	D002
Hand Code:	Not reported
Quantity:	26,440.00 Pounds

Manifest Number:	010912109JJK
EPA ID:	NYD982728602
Date Shipped:	1/14/2013
TSDF EPA ID:	NJD002200046
Transporter EPA ID:	NJ0000027193
Transporter 2 EPA ID:	Not reported
Transporter 3 EPA ID:	Not reported
Transporter 4 EPA ID:	Not reported
Transporter 5 EPA ID:	Not reported
Transporter 6 EPA ID:	Not reported
Transporter 7 EPA ID:	Not reported
Transporter 8 EPA ID:	Not reported
Transporter 9 EPA ID:	Not reported
Transporter 10 EPA ID:	Not reported
Date Trans1 Transported Waste:	Not reported
Date Trans2 Transported Waste:	Not reported
Date Trans3 Transported Waste:	Not reported
Date Trans4 Transported Waste:	Not reported
Date Trans5 Transported Waste:	Not reported
Date Trans6 Transported Waste:	Not reported
Date Trans7 Transported Waste:	Not reported
Date Trans8 Transported Waste:	Not reported
Date Trans9 Transported Waste:	Not reported
Date Trans10 Transported Waste:	Not reported

NYCDEP - GOWANUS PUMPING STATION (Continued) **1000153815**

Date TSDF Received Waste:	Not reported
TSDF EPA Facility Name:	Not reported
QTY Units:	Not reported
Transporter SEQ ID:	Not reported
Transporter-1 Date:	Not reported
Waste SEQ ID:	Not reported
Waste Type Code 2:	Not reported
Waste Type Code 3:	Not reported
Waste Type Code 4:	Not reported
Waste Type Code 5:	Not reported
Waste Type Code 6:	Not reported
Date Accepted:	Not reported
Manifest Discrepancy Type:	Not reported
Data Entry Number:	Not reported
Was Load Rejected:	BROOKLYN 11217
Reason Load Was Rejected:	Not reported

Waste:

Manifest Year:	Not reported
Waste Code:	D002
Hand Code:	Not reported
Quantity:	22,000.00 Pounds

Manifest Number:	010912114JJK
EPA ID:	NYD982728602
Date Shipped:	1/10/2013
TSDF EPA ID:	NJD002200046
Transporter EPA ID:	NJ0000027193
Transporter 2 EPA ID:	Not reported
Transporter 3 EPA ID:	Not reported
Transporter 4 EPA ID:	Not reported
Transporter 5 EPA ID:	Not reported
Transporter 6 EPA ID:	Not reported
Transporter 7 EPA ID:	Not reported
Transporter 8 EPA ID:	Not reported
Transporter 9 EPA ID:	Not reported
Transporter 10 EPA ID:	Not reported
Date Trans1 Transported Waste:	Not reported
Date Trans2 Transported Waste:	Not reported
Date Trans3 Transported Waste:	Not reported
Date Trans4 Transported Waste:	Not reported
Date Trans5 Transported Waste:	Not reported
Date Trans6 Transported Waste:	Not reported
Date Trans7 Transported Waste:	Not reported
Date Trans8 Transported Waste:	Not reported
Date Trans9 Transported Waste:	Not reported
Date Trans10 Transported Waste:	Not reported
Date TSDF Received Waste:	Not reported
TSDF EPA Facility Name:	Not reported
QTY Units:	Not reported
Transporter SEQ ID:	Not reported
Transporter-1 Date:	Not reported
Waste SEQ ID:	Not reported
Waste Type Code 2:	Not reported
Waste Type Code 3:	Not reported
Waste Type Code 4:	Not reported
Waste Type Code 5:	Not reported

NYCDEP - GOWANUS PUMPING STATION (Continued) **1000153815**

Waste Type Code 6: Not reported
Date Accepted: Not reported
Manifest Discrepancy Type: Not reported
Data Entry Number: Not reported
Was Load Rejected: BROOKLYN 11217
Reason Load Was Rejected: Not reported

Waste:
Manifest Year: Not reported
Waste Code: D002
Hand Code: Not reported
Quantity: 3,000.00 gallons

Manifest Number: 010912117JJK
EPA ID: NYD982728602
Date Shipped: 1/9/2013
TSDF EPA ID: NJD002200046
Transporter EPA ID: NJ0000027193
Transporter 2 EPA ID: Not reported
Transporter 3 EPA ID: Not reported
Transporter 4 EPA ID: Not reported
Transporter 5 EPA ID: Not reported
Transporter 6 EPA ID: Not reported
Transporter 7 EPA ID: Not reported
Transporter 8 EPA ID: Not reported
Transporter 9 EPA ID: Not reported
Transporter 10 EPA ID: Not reported
Date Trans1 Transported Waste: Not reported
Date Trans2 Transported Waste: Not reported
Date Trans3 Transported Waste: Not reported
Date Trans4 Transported Waste: Not reported
Date Trans5 Transported Waste: Not reported
Date Trans6 Transported Waste: Not reported
Date Trans7 Transported Waste: Not reported
Date Trans8 Transported Waste: Not reported
Date Trans9 Transported Waste: Not reported
Date Trans10 Transported Waste: Not reported
Date TSDF Received Waste: Not reported
TSDF EPA Facility Name: Not reported
QTY Units: Not reported
Transporter SEQ ID: Not reported
Transporter-1 Date: Not reported
Waste SEQ ID: Not reported
Waste Type Code 2: Not reported
Waste Type Code 3: Not reported
Waste Type Code 4: Not reported
Waste Type Code 5: Not reported
Waste Type Code 6: Not reported
Date Accepted: Not reported
Manifest Discrepancy Type: Not reported
Data Entry Number: Not reported
Was Load Rejected: BROOKLYN 11217
Reason Load Was Rejected: Not reported

Waste:
Manifest Year: Not reported
Waste Code: D002

NYCDEP - GOWANUS PUMPING STATION (Continued) **1000153815**

Hand Code: Not reported
Quantity: 3,000.00 gallons

Manifest Number: 010912232JJK
EPA ID: NYD982728602
Date Shipped: 1/15/2013
TSDF EPA ID: NJD002200046
Transporter EPA ID: NJR000064766
Transporter 2 EPA ID: Not reported
Transporter 3 EPA ID: Not reported
Transporter 4 EPA ID: Not reported
Transporter 5 EPA ID: Not reported
Transporter 6 EPA ID: Not reported
Transporter 7 EPA ID: Not reported
Transporter 8 EPA ID: Not reported
Transporter 9 EPA ID: Not reported
Transporter 10 EPA ID: Not reported
Date Trans1 Transported Waste: Not reported
Date Trans2 Transported Waste: Not reported
Date Trans3 Transported Waste: Not reported
Date Trans4 Transported Waste: Not reported
Date Trans5 Transported Waste: Not reported
Date Trans6 Transported Waste: Not reported
Date Trans7 Transported Waste: Not reported
Date Trans8 Transported Waste: Not reported
Date Trans9 Transported Waste: Not reported
Date Trans10 Transported Waste: Not reported
Date TSDF Received Waste: Not reported
TSDF EPA Facility Name: Not reported
QTY Units: Not reported
Transporter SEQ ID: Not reported
Transporter-1 Date: Not reported
Waste SEQ ID: Not reported
Waste Type Code 2: Not reported
Waste Type Code 3: Not reported
Waste Type Code 4: Not reported
Waste Type Code 5: Not reported
Waste Type Code 6: Not reported
Date Accepted: Not reported
Manifest Discrepancy Type: Not reported
Data Entry Number: Not reported
Was Load Rejected: BROOKLYN 11217
Reason Load Was Rejected: Not reported

Waste:
Manifest Year: Not reported
Waste Code: D002
Hand Code: Not reported
Quantity: 13,640.00 Pounds

Manifest Number: 010406749JJK
EPA ID: NYD982728602
Date Shipped: 2/1/2013
TSDF EPA ID: NJD002200046
Transporter EPA ID: NJ0000027193
Transporter 2 EPA ID: Not reported

NYCDEP - GOWANUS PUMPING STATION (Continued) **1000153815**

Transporter 3 EPA ID:	Not reported
Transporter 4 EPA ID:	Not reported
Transporter 5 EPA ID:	Not reported
Transporter 6 EPA ID:	Not reported
Transporter 7 EPA ID:	Not reported
Transporter 8 EPA ID:	Not reported
Transporter 9 EPA ID:	Not reported
Transporter 10 EPA ID:	Not reported
Date Trans1 Transported Waste:	Not reported
Date Trans2 Transported Waste:	Not reported
Date Trans3 Transported Waste:	Not reported
Date Trans4 Transported Waste:	Not reported
Date Trans5 Transported Waste:	Not reported
Date Trans6 Transported Waste:	Not reported
Date Trans7 Transported Waste:	Not reported
Date Trans8 Transported Waste:	Not reported
Date Trans9 Transported Waste:	Not reported
Date Trans10 Transported Waste:	Not reported
Date TSDF Received Waste:	Not reported
TSDF EPA Facility Name:	Not reported
QTY Units:	Not reported
Transporter SEQ ID:	Not reported
Transporter-1 Date:	Not reported
Waste SEQ ID:	Not reported
Waste Type Code 2:	Not reported
Waste Type Code 3:	Not reported
Waste Type Code 4:	Not reported
Waste Type Code 5:	Not reported
Waste Type Code 6:	Not reported
Date Accepted:	Not reported
Manifest Discrepancy Type:	Not reported
Data Entry Number:	Not reported
Was Load Rejected:	BROOKLYN 11217
Reason Load Was Rejected:	Not reported

Waste:

Manifest Year:	Not reported
Waste Code:	D002
Hand Code:	Not reported
Quantity:	21,820.00 Pounds

Manifest Number:	010406918JJK
EPA ID:	NYD982728602
Date Shipped:	2/8/2013
TSDF EPA ID:	NJD002200046
Transporter EPA ID:	NJ0000027193
Transporter 2 EPA ID:	Not reported
Transporter 3 EPA ID:	Not reported
Transporter 4 EPA ID:	Not reported
Transporter 5 EPA ID:	Not reported
Transporter 6 EPA ID:	Not reported
Transporter 7 EPA ID:	Not reported
Transporter 8 EPA ID:	Not reported
Transporter 9 EPA ID:	Not reported
Transporter 10 EPA ID:	Not reported
Date Trans1 Transported Waste:	Not reported
Date Trans2 Transported Waste:	Not reported

NYCDEP - GOWANUS PUMPING STATION (Continued) **1000153815**

Date Trans3 Transported Waste:	Not reported
Date Trans4 Transported Waste:	Not reported
Date Trans5 Transported Waste:	Not reported
Date Trans6 Transported Waste:	Not reported
Date Trans7 Transported Waste:	Not reported
Date Trans8 Transported Waste:	Not reported
Date Trans9 Transported Waste:	Not reported
Date Trans10 Transported Waste:	Not reported
Date TSDF Received Waste:	Not reported
TSDF EPA Facility Name:	Not reported
QTY Units:	Not reported
Transporter SEQ ID:	Not reported
Transporter-1 Date:	Not reported
Waste SEQ ID:	Not reported
Waste Type Code 2:	Not reported
Waste Type Code 3:	Not reported
Waste Type Code 4:	Not reported
Waste Type Code 5:	Not reported
Waste Type Code 6:	Not reported
Date Accepted:	Not reported
Manifest Discrepancy Type:	Not reported
Data Entry Number:	Not reported
Was Load Rejected:	BROOKLYN 11217
Reason Load Was Rejected:	Not reported

Waste:

Manifest Year:	Not reported
Waste Code:	D002
Hand Code:	Not reported
Quantity:	11,920.00 Pounds

Manifest Number:	010406934JJK
EPA ID:	NYD982728602
Date Shipped:	2/7/2013
TSDF EPA ID:	NJD002200046
Transporter EPA ID:	NJD000692061
Transporter 2 EPA ID:	Not reported
Transporter 3 EPA ID:	Not reported
Transporter 4 EPA ID:	Not reported
Transporter 5 EPA ID:	Not reported
Transporter 6 EPA ID:	Not reported
Transporter 7 EPA ID:	Not reported
Transporter 8 EPA ID:	Not reported
Transporter 9 EPA ID:	Not reported
Transporter 10 EPA ID:	Not reported
Date Trans1 Transported Waste:	Not reported
Date Trans2 Transported Waste:	Not reported
Date Trans3 Transported Waste:	Not reported
Date Trans4 Transported Waste:	Not reported
Date Trans5 Transported Waste:	Not reported
Date Trans6 Transported Waste:	Not reported
Date Trans7 Transported Waste:	Not reported
Date Trans8 Transported Waste:	Not reported
Date Trans9 Transported Waste:	Not reported
Date Trans10 Transported Waste:	Not reported
Date TSDF Received Waste:	Not reported
TSDF EPA Facility Name:	Not reported

NYCDEP - GOWANUS PUMPING STATION (Continued) **1000153815**

QTY Units:	Not reported
Transporter SEQ ID:	Not reported
Transporter-1 Date:	Not reported
Waste SEQ ID:	Not reported
Waste Type Code 2:	Not reported
Waste Type Code 3:	Not reported
Waste Type Code 4:	Not reported
Waste Type Code 5:	Not reported
Waste Type Code 6:	Not reported
Date Accepted:	Not reported
Manifest Discrepancy Type:	Not reported
Data Entry Number:	Not reported
Was Load Rejected:	BROOKLYN 11217
Reason Load Was Rejected:	Not reported

Waste:

Manifest Year:	Not reported
Waste Code:	D002
Hand Code:	Not reported
Quantity:	1,900.00 Pounds

Manifest Number:	010406939JJK
EPA ID:	NYD982728602
Date Shipped:	2/7/2013
TSDF EPA ID:	NJD002200046
Transporter EPA ID:	NJD000692061
Transporter 2 EPA ID:	Not reported
Transporter 3 EPA ID:	Not reported
Transporter 4 EPA ID:	Not reported
Transporter 5 EPA ID:	Not reported
Transporter 6 EPA ID:	Not reported
Transporter 7 EPA ID:	Not reported
Transporter 8 EPA ID:	Not reported
Transporter 9 EPA ID:	Not reported
Transporter 10 EPA ID:	Not reported
Date Trans1 Transported Waste:	Not reported
Date Trans2 Transported Waste:	Not reported
Date Trans3 Transported Waste:	Not reported
Date Trans4 Transported Waste:	Not reported
Date Trans5 Transported Waste:	Not reported
Date Trans6 Transported Waste:	Not reported
Date Trans7 Transported Waste:	Not reported
Date Trans8 Transported Waste:	Not reported
Date Trans9 Transported Waste:	Not reported
Date Trans10 Transported Waste:	Not reported
Date TSDF Received Waste:	Not reported
TSDF EPA Facility Name:	Not reported
QTY Units:	Not reported
Transporter SEQ ID:	Not reported
Transporter-1 Date:	Not reported
Waste SEQ ID:	Not reported
Waste Type Code 2:	Not reported
Waste Type Code 3:	Not reported
Waste Type Code 4:	Not reported
Waste Type Code 5:	Not reported
Waste Type Code 6:	Not reported
Date Accepted:	Not reported

NYCDEP - GOWANUS PUMPING STATION (Continued) **1000153815**

Manifest Discrepancy Type: Not reported
Data Entry Number: Not reported
Was Load Rejected: BROOKLYN 11217
Reason Load Was Rejected: Not reported

Waste:
Manifest Year: Not reported
Waste Code: D002
Hand Code: Not reported
Quantity: 18,420.00 Pounds

Manifest Number: 010912076JJK
EPA ID: NYD982728602
Date Shipped: 1/11/2013
TSDF EPA ID: NJD002200046
Transporter EPA ID: NJD000692061
Transporter 2 EPA ID: Not reported
Transporter 3 EPA ID: Not reported
Transporter 4 EPA ID: Not reported
Transporter 5 EPA ID: Not reported
Transporter 6 EPA ID: Not reported
Transporter 7 EPA ID: Not reported
Transporter 8 EPA ID: Not reported
Transporter 9 EPA ID: Not reported
Transporter 10 EPA ID: Not reported
Date Trans1 Transported Waste: Not reported
Date Trans2 Transported Waste: Not reported
Date Trans3 Transported Waste: Not reported
Date Trans4 Transported Waste: Not reported
Date Trans5 Transported Waste: Not reported
Date Trans6 Transported Waste: Not reported
Date Trans7 Transported Waste: Not reported
Date Trans8 Transported Waste: Not reported
Date Trans9 Transported Waste: Not reported
Date Trans10 Transported Waste: Not reported
Date TSDF Received Waste: Not reported
TSDF EPA Facility Name: Not reported
QTY Units: Not reported
Transporter SEQ ID: Not reported
Transporter-1 Date: Not reported
Waste SEQ ID: Not reported
Waste Type Code 2: Not reported
Waste Type Code 3: Not reported
Waste Type Code 4: Not reported
Waste Type Code 5: Not reported
Waste Type Code 6: Not reported
Date Accepted: Not reported
Manifest Discrepancy Type: Not reported
Data Entry Number: Not reported
Was Load Rejected: BROOKLYN 11217
Reason Load Was Rejected: Not reported

Waste:
Manifest Year: Not reported
Waste Code: D002
Hand Code: Not reported
Quantity: 22,380.00 Pounds

NYCDEP - GOWANUS PUMPING STATION (Continued) **1000153815**

Manifest Number:	010912078JJK
EPA ID:	NYD982728602
Date Shipped:	1/11/2013
TSDF EPA ID:	NJD002200046
Transporter EPA ID:	NJD000692061
Transporter 2 EPA ID:	Not reported
Transporter 3 EPA ID:	Not reported
Transporter 4 EPA ID:	Not reported
Transporter 5 EPA ID:	Not reported
Transporter 6 EPA ID:	Not reported
Transporter 7 EPA ID:	Not reported
Transporter 8 EPA ID:	Not reported
Transporter 9 EPA ID:	Not reported
Transporter 10 EPA ID:	Not reported
Date Trans1 Transported Waste:	Not reported
Date Trans2 Transported Waste:	Not reported
Date Trans3 Transported Waste:	Not reported
Date Trans4 Transported Waste:	Not reported
Date Trans5 Transported Waste:	Not reported
Date Trans6 Transported Waste:	Not reported
Date Trans7 Transported Waste:	Not reported
Date Trans8 Transported Waste:	Not reported
Date Trans9 Transported Waste:	Not reported
Date Trans10 Transported Waste:	Not reported
Date TSDF Received Waste:	Not reported
TSDF EPA Facility Name:	Not reported
QTY Units:	Not reported
Transporter SEQ ID:	Not reported
Transporter-1 Date:	Not reported
Waste SEQ ID:	Not reported
Waste Type Code 2:	Not reported
Waste Type Code 3:	Not reported
Waste Type Code 4:	Not reported
Waste Type Code 5:	Not reported
Waste Type Code 6:	Not reported
Date Accepted:	Not reported
Manifest Discrepancy Type:	Not reported
Data Entry Number:	Not reported
Was Load Rejected:	BROOKLYN 11217
Reason Load Was Rejected:	Not reported

Waste:

Manifest Year:	Not reported
Waste Code:	D002
Hand Code:	Not reported
Quantity:	31,540.00 Pounds

Manifest Number:	010912080JJK
EPA ID:	NYD982728602
Date Shipped:	1/10/2013
TSDF EPA ID:	NJD002200046
Transporter EPA ID:	NJD000692061
Transporter 2 EPA ID:	Not reported
Transporter 3 EPA ID:	Not reported
Transporter 4 EPA ID:	Not reported
Transporter 5 EPA ID:	Not reported
Transporter 6 EPA ID:	Not reported

NYCDEP - GOWANUS PUMPING STATION (Continued) **1000153815**

Transporter 7 EPA ID:	Not reported
Transporter 8 EPA ID:	Not reported
Transporter 9 EPA ID:	Not reported
Transporter 10 EPA ID:	Not reported
Date Trans1 Transported Waste:	Not reported
Date Trans2 Transported Waste:	Not reported
Date Trans3 Transported Waste:	Not reported
Date Trans4 Transported Waste:	Not reported
Date Trans5 Transported Waste:	Not reported
Date Trans6 Transported Waste:	Not reported
Date Trans7 Transported Waste:	Not reported
Date Trans8 Transported Waste:	Not reported
Date Trans9 Transported Waste:	Not reported
Date Trans10 Transported Waste:	Not reported
Date TSDF Received Waste:	Not reported
TSDF EPA Facility Name:	Not reported
QTY Units:	Not reported
Transporter SEQ ID:	Not reported
Transporter-1 Date:	Not reported
Waste SEQ ID:	Not reported
Waste Type Code 2:	Not reported
Waste Type Code 3:	Not reported
Waste Type Code 4:	Not reported
Waste Type Code 5:	Not reported
Waste Type Code 6:	Not reported
Date Accepted:	Not reported
Manifest Discrepancy Type:	Not reported
Data Entry Number:	Not reported
Was Load Rejected:	BROOKLYN 11217
Reason Load Was Rejected:	Not reported

Waste:

Manifest Year:	Not reported
Waste Code:	D002
Hand Code:	Not reported
Quantity:	3,000.00 gallons

Manifest Number:	010912090JJK
EPA ID:	NYD982728602
Date Shipped:	1/8/2013
TSDF EPA ID:	NJD002200046
Transporter EPA ID:	NJD000692061
Transporter 2 EPA ID:	Not reported
Transporter 3 EPA ID:	Not reported
Transporter 4 EPA ID:	Not reported
Transporter 5 EPA ID:	Not reported
Transporter 6 EPA ID:	Not reported
Transporter 7 EPA ID:	Not reported
Transporter 8 EPA ID:	Not reported
Transporter 9 EPA ID:	Not reported
Transporter 10 EPA ID:	Not reported
Date Trans1 Transported Waste:	Not reported
Date Trans2 Transported Waste:	Not reported
Date Trans3 Transported Waste:	Not reported
Date Trans4 Transported Waste:	Not reported
Date Trans5 Transported Waste:	Not reported
Date Trans6 Transported Waste:	Not reported

NYCDEP - GOWANUS PUMPING STATION (Continued) **1000153815**

Date Trans7 Transported Waste:	Not reported
Date Trans8 Transported Waste:	Not reported
Date Trans9 Transported Waste:	Not reported
Date Trans10 Transported Waste:	Not reported
Date TSDF Received Waste:	Not reported
TSDF EPA Facility Name:	Not reported
QTY Units:	Not reported
Transporter SEQ ID:	Not reported
Transporter-1 Date:	Not reported
Waste SEQ ID:	Not reported
Waste Type Code 2:	Not reported
Waste Type Code 3:	Not reported
Waste Type Code 4:	Not reported
Waste Type Code 5:	Not reported
Waste Type Code 6:	Not reported
Date Accepted:	Not reported
Manifest Discrepancy Type:	Not reported
Data Entry Number:	Not reported
Was Load Rejected:	BROOKLYN 11217
Reason Load Was Rejected:	Not reported

Waste:

Manifest Year:	Not reported
Waste Code:	D002
Hand Code:	Not reported
Quantity:	50,380.00 Pounds

Manifest Number:	010912334JJK
EPA ID:	NYD982728602
Date Shipped:	1/17/2013
TSDF EPA ID:	NJD002200046
Transporter EPA ID:	NJ0000027193
Transporter 2 EPA ID:	Not reported
Transporter 3 EPA ID:	Not reported
Transporter 4 EPA ID:	Not reported
Transporter 5 EPA ID:	Not reported
Transporter 6 EPA ID:	Not reported
Transporter 7 EPA ID:	Not reported
Transporter 8 EPA ID:	Not reported
Transporter 9 EPA ID:	Not reported
Transporter 10 EPA ID:	Not reported
Date Trans1 Transported Waste:	Not reported
Date Trans2 Transported Waste:	Not reported
Date Trans3 Transported Waste:	Not reported
Date Trans4 Transported Waste:	Not reported
Date Trans5 Transported Waste:	Not reported
Date Trans6 Transported Waste:	Not reported
Date Trans7 Transported Waste:	Not reported
Date Trans8 Transported Waste:	Not reported
Date Trans9 Transported Waste:	Not reported
Date Trans10 Transported Waste:	Not reported
Date TSDF Received Waste:	Not reported
TSDF EPA Facility Name:	Not reported
QTY Units:	Not reported
Transporter SEQ ID:	Not reported
Transporter-1 Date:	Not reported
Waste SEQ ID:	Not reported

NYCDEP - GOWANUS PUMPING STATION (Continued) **1000153815**

Waste Type Code 2:	Not reported
Waste Type Code 3:	Not reported
Waste Type Code 4:	Not reported
Waste Type Code 5:	Not reported
Waste Type Code 6:	Not reported
Date Accepted:	Not reported
Manifest Discrepancy Type:	Not reported
Data Entry Number:	Not reported
Was Load Rejected:	BROOKLYN 11217
Reason Load Was Rejected:	Not reported

Waste:

Manifest Year:	Not reported
Waste Code:	D002
Hand Code:	Not reported
Quantity:	12,100.00 Pounds

Manifest Number:	010912415JJK
EPA ID:	NYD982728602
Date Shipped:	1/18/2013
TSDF EPA ID:	NJD002200046
Transporter EPA ID:	NJD000692061
Transporter 2 EPA ID:	Not reported
Transporter 3 EPA ID:	Not reported
Transporter 4 EPA ID:	Not reported
Transporter 5 EPA ID:	Not reported
Transporter 6 EPA ID:	Not reported
Transporter 7 EPA ID:	Not reported
Transporter 8 EPA ID:	Not reported
Transporter 9 EPA ID:	Not reported
Transporter 10 EPA ID:	Not reported
Date Trans1 Transported Waste:	Not reported
Date Trans2 Transported Waste:	Not reported
Date Trans3 Transported Waste:	Not reported
Date Trans4 Transported Waste:	Not reported
Date Trans5 Transported Waste:	Not reported
Date Trans6 Transported Waste:	Not reported
Date Trans7 Transported Waste:	Not reported
Date Trans8 Transported Waste:	Not reported
Date Trans9 Transported Waste:	Not reported
Date Trans10 Transported Waste:	Not reported
Date TSDF Received Waste:	Not reported
TSDF EPA Facility Name:	Not reported
QTY Units:	Not reported
Transporter SEQ ID:	Not reported
Transporter-1 Date:	Not reported
Waste SEQ ID:	Not reported
Waste Type Code 2:	Not reported
Waste Type Code 3:	Not reported
Waste Type Code 4:	Not reported
Waste Type Code 5:	Not reported
Waste Type Code 6:	Not reported
Date Accepted:	Not reported
Manifest Discrepancy Type:	Not reported
Data Entry Number:	Not reported
Was Load Rejected:	BROOKLYN 11217
Reason Load Was Rejected:	Not reported

NYCDEP - GOWANUS PUMPING STATION (Continued) **1000153815**

Waste:
Manifest Year: Not reported
Waste Code: D002
Hand Code: Not reported
Quantity: 17,340.00 Pounds

Manifest Number: 010912420JJK
EPA ID: NYD982728602
Date Shipped: 1/18/2013
TSDF EPA ID: NJD002200046
Transporter EPA ID: NJ0000027193
Transporter 2 EPA ID: Not reported
Transporter 3 EPA ID: Not reported
Transporter 4 EPA ID: Not reported
Transporter 5 EPA ID: Not reported
Transporter 6 EPA ID: Not reported
Transporter 7 EPA ID: Not reported
Transporter 8 EPA ID: Not reported
Transporter 9 EPA ID: Not reported
Transporter 10 EPA ID: Not reported
Date Trans1 Transported Waste: Not reported
Date Trans2 Transported Waste: Not reported
Date Trans3 Transported Waste: Not reported
Date Trans4 Transported Waste: Not reported
Date Trans5 Transported Waste: Not reported
Date Trans6 Transported Waste: Not reported
Date Trans7 Transported Waste: Not reported
Date Trans8 Transported Waste: Not reported
Date Trans9 Transported Waste: Not reported
Date Trans10 Transported Waste: Not reported
Date TSDF Received Waste: Not reported
TSDF EPA Facility Name: Not reported
QTY Units: Not reported
Transporter SEQ ID: Not reported
Transporter-1 Date: Not reported
Waste SEQ ID: Not reported
Waste Type Code 2: Not reported
Waste Type Code 3: Not reported
Waste Type Code 4: Not reported
Waste Type Code 5: Not reported
Waste Type Code 6: Not reported
Date Accepted: Not reported
Manifest Discrepancy Type: Not reported
Data Entry Number: Not reported
Was Load Rejected: BROOKLYN 11217
Reason Load Was Rejected: Not reported

Waste:
Manifest Year: Not reported
Waste Code: D002
Hand Code: Not reported
Quantity: 21,080.00 Pounds

L144 **PETROLEUM TANK CLEANERS LTD** **NY Spills** **S117851168**
236 BUTLER STREET **N/A**
< 1/8 **BROOKLYN, NY 11217**
1 ft.

Site 13 of 15 in cluster L

Relative: **Lower**

Actual: **9 ft.**

SPILLS:

Spill Number/Closed Date:	1403303 / 2014-07-11
Facility ID:	1403303
Facility Type:	ER
DER Facility ID:	414853
Site ID:	496655
DEC Region:	2
Spill Cause:	Deliberate
Spill Class:	C3
SWIS:	2401
Spill Date:	2014-05-21
Investigator:	TJDEMEO
Referred To:	Not reported
Reported to Dept:	Not reported
CID:	Not reported
Water Affected:	Not reported
Spill Source:	Tank Truck
Spill Notifier:	DEC
Cleanup Ceased:	Not reported
Cleanup Meets Std:	False
Last Inspection:	Not reported
Recommended Penalty:	False
UST Trust:	Not reported
Remediation Phase:	0
Date Entered In Computer:	2014-06-26
Spill Record Last Update:	2014-07-11
Spiller Name:	anthony P. lara
Spiller Company:	petroleum tank cleaners ltd
Spiller Address:	236 butler street
Spiller Company:	999
Contact Name:	ANTHONY P. LARA
DEC Memo:	"05/21/2014: During a PBS inspection resulting from FDNY inspection at Petroleum Cleaners facility, petroleum product was found discharged to soil at several areas of the site, in the secondary containment vessel of Tank 005, and an indoor secondary containment area for the oil water separator processing section. Also found at the facility was a pile of contaminated soil from the removed USTs, though there is an existing open spill number associated with the removed tanks. (Moses Ajoku) 7/11/14 TJD File review. Multiple spills open at this location. Spill #1403412 & 1403303 have been closed and cross-referenced to the oldest open spill file at this address for oversight by a single DEC project manager (DeMeo). Primary spill # for this address is 1112454."
Remarks:	""

All Materials:

Site ID:	496655
Operable Unit ID:	1246138
Operable Unit:	01
Material ID:	2247241
Material Code:	0022
Material Name:	waste oil/used oil
Case No.:	Not reported
Material FA:	Petroleum

PETROLEUM TANK CLEANERS LTD (Continued) **S117851168**

Quantity: Not reported
Units: G
Recovered: Not reported
Oxygenate: Not reported

G145 **FORMER O.Z. ELECTRICAL** **NY SHWS** **S108057803**
198 DOUGLASS STREET **NY Spills** **N/A**
< 1/8 **BROOKLYN, NY 11217**
1 ft.

Site 28 of 38 in cluster G

Relative: SHWS:
Lower
Program: HW
Actual: Site Code: 450318
7 ft. Classification: N
Region: 2
Acres: 0.17
HW Code: 224152
Record Add: 06/10/2011
Record Upd: 08/24/2012
Updated By: DPKAPLAN
Site Description: LOCATION: The Site is located at 198 Douglass Street in Brooklyn, between Bond Street and the Gowanus Canal. SITE FEATURES: The property is 0.18 acres and features a one-story warehouse building which is currently used for the storage of art and antique goods and furniture. CURRENT USE/ZONING: The property is currently used for the storage of antique goods. It is zoned for manufacturing use. HISTORICAL USES: The Site has historically been used for a variety of industrial purposes. Prior to its current use, the Site was owned and operated by Paramount Plumbing (approx. 1995 to 1998) and O.Z. Electrical Manufacturing Company Inc. (approx. 1960 to 1995). O.Z. also formerly owned and operated on the adjacent property (196 Douglass) as well as three buildings to the west, across Bond Street (262 Bond Street). Earlier owners/operators include P.H. Hughes Lime, Brick and Lath Yard (approx. 1887 to 1900); a gravel/crushed stone yard (approx. 1900 to 1930); and the Knickerbockers Ice Company, which included a machine shop (1930?s). SITE GEOLOGY AND HYDROGEOLOGY: Fill material consisting of sand, silt, gravel, and construction/demolition debris has been encountered to approximately 10 feet below ground surface (fbgs). Beneath the fill material (10 to 36 fbgs) is a sequence of inter-bedded silt, clay, sand, and peat layers atop fine to coarse-grained sand to a depth of approximately 48 fbgs. Groundwater has been encountered at depths ranging from 1.5 fbgs to 9 fbgs, during various investigations. USEPA Superfund investigations in the area of the Gowanus Canal have found that shallow groundwater flows toward the canal at both low and high tide. Intermediate groundwater generally flows upward toward the canal. Based on water chemistry measurements in surface water and groundwater (collected during Superfund investigations of the Gowanus Canal), it was concluded that infiltration from the canal controls water quality in shallow wells adjacent to the canal, with decreasing influence with distance from the canal. The site did not qualify for addition to the Registry of Inactive Hazardous Disposal Sites.
Env Problem: NATURE AND EXTENT OF CONTAMINATION: A Site Investigation performed in April/May 2012 confirmed that tetrachloroethene (PCE) previously detected in groundwater was limited and not indicative of a release of hazardous waste. GROUNDWATER: In 2006, PCE was detected in

FORMER O.Z. ELECTRICAL (Continued) **S108057803**

groundwater at a concentration of 1,600 parts per billion (ppb) and benzene at 14 ppb, from one grab groundwater sample collected from one boring. In the 2012 Site Investigation, groundwater was sampled from four groundwater monitoring wells. Groundwater samples were analyzed for volatile organic compounds (VOCs). Several VOCs were detected; however, the only contaminants detected at concentrations that exceed standards were isopropylbenzene (detected at 5.1 ppb compared to the standard of 5.0 ppb) and methyl tertiary butyl ether (MTBE) (detected at 10.7 ppb compared to the standard of 10 ppb). The standards cited for groundwater are the NYS Ambient Water Quality Standards and Guidance Values for Water Class GA from NYSDEC Technical & Operational Guidance Series (TOGS) 1.1.1. SOIL: The 2012 Site Investigation included soil sampling from 7 soil borings and analysis for VOCs. The only contaminant detected above standards was isopropylbenzene, detected at 3.91 parts per million (ppm) compared to the CP-51 Supplemental Soil Cleanup Objective for protection of groundwater of 2.3 ppm. A few VOCs were detected on site in the 2006 soil boring, but at very low concentrations. SOIL VAPOR: In soil vapor, trichloroethene (TCE) was detected in two samples at a maximum concentration of 200 micrograms per cubic meter (ug/m3); however TCE was not detected above reporting limits in concurrent indoor air samples. The site did not qualify for addition to the Registry of Inactive Hazardous Disposal Sites.

Health Problem:	Not reported
Dump:	Not reported
Structure:	Not reported
Lagoon:	Not reported
Landfill:	Not reported
Pond:	Not reported
Disp Start:	Not reported
Disp Term:	Not reported
Lat/Long:	Not reported
Dell:	Not reported
Record Add:	Not reported
Record Upd:	Not reported
Updated By:	Not reported
Own Op:	Owner
Sub Type:	05
Owner Name:	Stephen D. Kramer, Esq. c/o Phillips Nizer, LLP
Owner Company:	Matthews Investments Limited
Owner Address:	666 Fifth Avenue
Owner Addr2:	Not reported
Owner City,St,Zip:	New York, NY 10103-0084
Owner Country:	United States of America
Own Op:	On-Site Operator
Sub Type:	03
Owner Name:	Jean Lignel
Owner Company:	Not reported
Owner Address:	332 Bleecker St., Apt. 10
Owner Addr2:	Not reported
Owner City,St,Zip:	New York, NY 10014-2980
Owner Country:	United States of America
HW Code:	Not reported
Waste Type:	Not reported
Waste Quantity:	Not reported
Waste Code:	Not reported
Crossref ID:	Not reported

FORMER O.Z. ELECTRICAL (Continued) **S108057803**

Cross Ref Type Code: Not reported
Cross Ref Type: Not reported
Record Added Date: Not reported
Record Updated: Not reported
Updated By: Not reported

SPILLS:

Spill Number/Closed Date:	0603334 / Not Reported
Facility ID:	0603334
Facility Type:	ER
DER Facility ID:	316117
Site ID:	366030
DEC Region:	2
Spill Cause:	Unknown
Spill Class:	D4
SWIS:	2401
Spill Date:	2006-06-02
Investigator:	DPKAPLAN
Referred To:	Not reported
Reported to Dept:	2006-06-26
CID:	409
Water Affected:	Not reported
Spill Source:	Unknown
Spill Notifier:	Local Agency
Cleanup Ceased:	Not reported
Cleanup Meets Std:	False
Last Inspection:	Not reported
Recommended Penalty:	False
UST Trust:	False
Remediation Phase:	1
Date Entered In Computer:	2006-06-26
Spill Record Last Update:	2011-11-14
Spiller Name:	JEFFERY FLANNIGAN
Spiller Company:	Not reported
Spiller Address:	Not reported
Spiller Company:	999
Contact Name:	JEFFERY FLANNIGAN
DEC Memo:	"DEC Piper contacted Caller Jeff Flannigan. He will copy report and analytical and send to DEC. 9/8/06- DEC Piper reviewed subsurface investigation report. AS per report, investigaestigation was due to the presence of petroleum vaprs inside work area. 1 boring was completed. Groundwater was encountrered at 9 feet bgs. A water sample was collected at 34 feet which contained elevated levels of benzene, PCE and a variety of SVOCs were above standards. A soil sample was collected at 36 feet bgs which indicated trace levels of clorinated solvents. Indoor air samples revesaled elevated levels of petroleum and clorinated solvents were detected above standards. Due to the soil and gw samples not being collected at the gw interface, the concentrations observed where collected, and indoor air quality, additional investigation is warranted. Case referred to remediation. 9/20/06- DEC Piper . Spill transpferred to remediation as per Austin on 9/8/06. 11/13/06 - reviewed site assessment report, found PERC in GW. Need to contact consultant to get more delineation of the GW contamination. - KST 4/11/08 - This spill has been transferred to D. Kaplan. Since previous reports were missing the representative of the site was contacted and the subsurface investigation report was obtained from the environmental consultant. 5/7/08 - Met the

FORMER O.Z. ELECTRICAL (Continued) **S108057803**

environmental consultant (Djamel Lekmine, AMEC), architect Jeff Flannigan who was acting as representative of the owner (was in charge of construction at the time the spill was reported), and attorney for the owner at the site. The entire lot is covered with a building with slab on grade finished floor. The building serves as a storage facility for fine art. It was explained that additional investigation was necessary. 5/19/08 - Environmental consultant sent a proposed work plan for additional investigation which was very incomplete (see edocs). 5/27/08 - A letter was sent to the environmental consultant describing additional requirements for a subsurface investigation. 8/26/08 - Attorney for the owner has been trying to work out a site access agreement with the owner of the adjacent property (196 Douglass St). Representative for the owner of 196 indicated that they are unwilling to grant site access. 9/26/08 - After negotiations with the owner of 196 Douglass for site access proved unsuccessful, DEC attorney (John Urda) sent a letter to the owner siting statutory authority for site access for investigation work. See edocs. 5/11/09- The work was performed February 10th and 11th. The report has not yet been received. 6/18/10-Vought-Received inquiry from DEC Austin as to whether Site should be transferred to Vought as P-Site . Vought discussed with DEC O'Connell and spill reassigned from Kaplan to Vought and entered into P-Site Tracking Spreadsheet. 2/8/11-Vought-Spill transferred from DEC Vought to DEC Kaplan for further action. 6/10/11 - Transferred to hazardous waste program as potential hazardous waste site (P site 224152) "

Remarks: "THERE WAS SOIL SAMPLE TESTING AND GROUND WATER TESTING. THERE WAS DIFFENENT MATERIAL THAT WAS FOUND AT THE SITE. THERE ARE TRACES OF VOLITALE ORGANIC COMPOUND, TETRACHLOROETHENE,ETHYLBENZENE, XYLENE WAS FOUND IN SOIL SAMPLE. THE WATER SAMPLE HAD BENZINE, TETRACHLOROETHENE. THEY WERE DIGGING AT THIS SITE."

All Materials:

Site ID:	366030
Operable Unit ID:	1123996
Operable Unit:	01
Material ID:	2113473
Material Code:	0854A
Material Name:	benzene
Case No.:	00071432
Material FA:	Hazardous Material
Quantity:	.00
Units:	G
Recovered:	.00
Oxygenate:	Not reported

Site ID:	366030
Operable Unit ID:	1123996
Operable Unit:	01
Material ID:	2184492
Material Code:	0040B
Material Name:	PCE
Case No.:	Not reported
Material FA:	Other
Quantity:	Not reported
Units:	G
Recovered:	Not reported
Oxygenate:	Not reported

J146 **610 WARREN STREET** **NY Spills** **S102143248**
610 WARREN STREET **N/A**
< 1/8 **BROOKLYN, NY**
1 ft.

Site 10 of 18 in cluster J

Relative: SPILLS:
Higher

Actual:
28 ft.

Spill Number/Closed Date:	9206706 / 1992-09-15
Facility ID:	9206706
Facility Type:	ER
DER Facility ID:	140039
Site ID:	166183
DEC Region:	2
Spill Cause:	Unknown
Spill Class:	C3
SWIS:	2401
Spill Date:	1992-08-26
Investigator:	O'DOWD
Referred To:	Not reported
Reported to Dept:	1992-09-10
CID:	Not reported
Water Affected:	Not reported
Spill Source:	Commercial/Industrial
Spill Notifier:	Affected Persons
Cleanup Ceased:	1992-09-15
Cleanup Meets Std:	True
Last Inspection:	Not reported
Recommended Penalty:	False
UST Trust:	False
Remediation Phase:	0
Date Entered In Computer:	1992-09-14
Spill Record Last Update:	1992-09-15
Spiller Name:	Not reported
Spiller Company:	Not reported
Spiller Address:	Not reported
Spiller Company:	001
Contact Name:	Not reported
DEC Memo:	""
Remarks:	"CONTAMINATION FOUND IN SOIL & WASTE SAMPLES."

All Materials:

Site ID:	166183
Operable Unit ID:	973839
Operable Unit:	01
Material ID:	407403
Material Code:	0009
Material Name:	gasoline
Case No.:	Not reported
Material FA:	Petroleum
Quantity:	-1.00
Units:	Not reported
Recovered:	.00
Oxygenate:	Not reported

E147 **CON EDISON** **NJ MANIFEST** **S120667358**
526 BALTIC ST **N/A**
< 1/8 **BROOKLYN, NY 11215**
1 ft.

Site 13 of 17 in cluster E

Relative: NJ MANIFEST:
Higher

EPA Id:	NYP004732681
Mail Address:	IRVING PL, 15TH FL NE
Mail City/State/Zip:	NEW YORK, NY 10003
Facility Phone:	Not reported
Emergency Phone:	Not reported
Contact:	THOMAS TEELING
Comments:	Not reported
SIC Code:	Not reported
County:	NY047
Municipal:	Not reported
Previous EPA Id:	Not reported
Gen Flag:	Not reported
Trans Flag:	Not reported
TSDF Flag:	Not reported
Name Change:	Not reported
Date Change:	Not reported

Actual: Manifest:
17 ft.

Manifest Number:	002621174GBF
EPA ID:	NYP004732681
Date Shipped:	2/17/2015
TSDF EPA ID:	NJD991291105
Transporter EPA ID:	NJD003812047
Transporter 2 EPA ID:	Not reported
Transporter 3 EPA ID:	Not reported
Transporter 4 EPA ID:	Not reported
Transporter 5 EPA ID:	Not reported
Transporter 6 EPA ID:	Not reported
Transporter 7 EPA ID:	Not reported
Transporter 8 EPA ID:	Not reported
Transporter 9 EPA ID:	Not reported
Transporter 10 EPA ID:	Not reported
Date Trans1 Transported Waste:	Not reported
Date Trans2 Transported Waste:	Not reported
Date Trans3 Transported Waste:	Not reported
Date Trans4 Transported Waste:	Not reported
Date Trans5 Transported Waste:	Not reported
Date Trans6 Transported Waste:	Not reported
Date Trans7 Transported Waste:	Not reported
Date Trans8 Transported Waste:	Not reported
Date Trans9 Transported Waste:	Not reported
Date Trans10 Transported Waste:	Not reported
Date TSDF Received Waste:	Not reported
TSDF EPA Facility Name:	Not reported
QTY Units:	Not reported
Transporter SEQ ID:	Not reported
Transporter-1 Date:	Not reported
Waste SEQ ID:	Not reported
Waste Type Code 2:	Not reported
Waste Type Code 3:	Not reported
Waste Type Code 4:	Not reported
Waste Type Code 5:	Not reported
Waste Type Code 6:	Not reported

CON EDISON (Continued) **S120667358**

Date Accepted:	Not reported
Manifest Discrepancy Type:	Not reported
Data Entry Number:	Not reported
Was Load Rejected:	NEW YORK, NY 10003
Reason Load Was Rejected:	Not reported

K148 **NEVINS ST CORP-226 NEVINS ST** **FINDS** **1007741299**
226 NEVINS STREET **N/A**
< 1/8 **BROOKLYN, NY 11217**
1 ft.

Site 10 of 23 in cluster K

Relative: Lower

Actual: 11 ft.

FINDS:

Registry ID: 110019036657

Environmental Interest/Information System

FIS (New York - Facility Information System) is New York's Department of Environmental Conservation (DEC) information system for tracking environmental facility information found across the State.

Click this hyperlink while viewing on your computer to access additional FINDS: detail in the EDR Site Report.

A149 **CON EDISON** **FINDS** **1018388181**
186 BUTLER ST **ECHO** **N/A**
< 1/8 **BROOKLYN, NY 11215**
1 ft.

Site 12 of 17 in cluster A

Relative: Lower

Actual: 10 ft.

FINDS:

Registry ID: 110069694469

Environmental Interest/Information System

RCRAInfo is a national information system that supports the Resource Conservation and Recovery Act (RCRA) program through the tracking of events and activities related to facilities that generate, transport, and treat, store, or dispose of hazardous waste. RCRAInfo allows RCRA program staff to track the notification, permit, compliance, and corrective action activities required under RCRA.

Click this hyperlink while viewing on your computer to access additional FINDS: detail in the EDR Site Report.

ECHO:

Envid:	1018388181
Registry ID:	110069694469
DFR URL:	http://echo.epa.gov/detailed-facility-report?fid=110069694469

E150 **NEVINS STREET SUBSTATION** **NY AST** **A100382396**
223 NEVINS STREET **N/A**
< 1/8 **BROOKLYN, NY 11217**
1 ft.

Site 14 of 17 in cluster E

Relative: Higher
Actual: 14 ft.

AST:

Region:	STATE
DEC Region:	2
Site Status:	Unregulated/Closed
Facility Id:	2-611037
Program Type:	PBS
UTM X:	585721.99767
UTM Y:	4503912.16745
Expiration Date:	N/A
Site Type:	Utility (Other than Municipal)

Tank Info:

Tank Number:	1
Tank Id:	227664
Tank Location:	Aboveground - on saddles, legs, racks, etc.... Tank bottom is elevated above grade or tank pad, allowing visual inspection.
Tank Type:	Stainless Steel Alloy
Tank Status:	Closed - Removed
Pipe Model:	Not reported
Install Date:	Not reported
Capacity Gallons:	8500
Tightness Test Method:	NN
Date Test:	Not reported
Next Test Date:	Not reported
Date Tank Closed:	12/15/2008
Register:	True
Modified By:	dxliving
Last Modified:	04/14/2017
Material Name:	Not reported

Tank Number:	2
Tank Id:	227665
Tank Location:	Aboveground - on saddles, legs, racks, etc.... Tank bottom is elevated above grade or tank pad, allowing visual inspection.
Tank Type:	Steel/Carbon Steel/Iron
Tank Status:	Closed - Removed
Pipe Model:	Not reported
Install Date:	Not reported
Capacity Gallons:	4500
Tightness Test Method:	NN
Date Test:	Not reported
Next Test Date:	Not reported
Date Tank Closed:	12/16/2008
Register:	True
Modified By:	dxliving
Last Modified:	04/14/2017
Material Name:	Not reported

Tank Number:	3
Tank Id:	227666
Tank Location:	Aboveground - on saddles, legs, racks, etc.... Tank bottom is elevated

NEVINS STREET SUBSTATION (Continued) **A100382396**

	above grade or tank pad, allowing visual inspection.
Tank Type:	Steel/Carbon Steel/Iron
Tank Status:	Closed - Removed
Pipe Model:	Not reported
Install Date:	Not reported
Capacity Gallons:	1500
Tightness Test Method:	NN
Date Test:	Not reported
Next Test Date:	Not reported
Date Tank Closed:	12/16/2008
Register:	True
Modified By:	dxliving
Last Modified:	04/14/2017
Material Name:	Not reported

Tank Number:	4
Tank Id:	227667
Tank Location:	Aboveground - on saddles, legs, racks, etc.... Tank bottom is elevated above grade or tank pad, allowing visual inspection.
Tank Type:	Steel/Carbon Steel/Iron
Tank Status:	Closed - Removed
Pipe Model:	Not reported
Install Date:	Not reported
Capacity Gallons:	2500
Tightness Test Method:	NN
Date Test:	Not reported
Next Test Date:	Not reported
Date Tank Closed:	12/16/2008
Register:	True
Modified By:	dxliving
Last Modified:	04/14/2017
Material Name:	Not reported

Tank Number:	5
Tank Id:	227668
Tank Location:	Aboveground - on saddles, legs, racks, etc.... Tank bottom is elevated above grade or tank pad, allowing visual inspection.
Tank Type:	Steel/Carbon Steel/Iron
Tank Status:	Closed - Removed
Pipe Model:	Not reported
Install Date:	Not reported
Capacity Gallons:	1500
Tightness Test Method:	NN
Date Test:	Not reported
Next Test Date:	Not reported
Date Tank Closed:	12/17/2008
Register:	True
Modified By:	dxliving
Last Modified:	04/14/2017
Material Name:	Not reported

J151 **CON EDISON** **RCRA NonGen / NLR** **1018279548**
BALTIC ST & 4TH AVE **FINDS** **NYP004743753**
< 1/8 **BROOKLYN, NY 11217** **ECHO**
1 ft.

Site 11 of 18 in cluster J

Relative: Higher

Actual: 30 ft.

RCRA NonGen / NLR:

Date form received by agency:	03/05/2015
Facility name:	CON EDISON
Facility address:	BALTIC ST & 4TH AVE BROOKLYN, NY 11217
EPA ID:	NYP004743753
Mailing address:	IRVING PL, 15TH FL NE NEW YORK, NY 10003
Contact:	THOMAS TEELING
Contact address:	Not reported Not reported
Contact country:	Not reported
Contact telephone:	212-460-3770
Contact email:	Not reported
EPA Region:	02
Classification:	Non-Generator
Description:	Handler: Non-Generators do not presently generate hazardous waste

Handler Activities Summary:

U.S. importer of hazardous waste:	No
Mixed waste (haz. and radioactive):	No
Recycler of hazardous waste:	No
Transporter of hazardous waste:	No
Treater, storer or disposer of HW:	No
Underground injection activity:	No
On-site burner exemption:	No
Furnace exemption:	No
Used oil fuel burner:	No
Used oil processor:	No
User oil refiner:	No
Used oil fuel marketer to burner:	No
Used oil Specification marketer:	No
Used oil transfer facility:	No
Used oil transporter:	No

Historical Generators:

Date form received by agency:	03/05/2015
Site name:	CON EDISON
Classification:	Small Quantity Generator

Violation Status: No violations found

FINDS:

Registry ID: 110067692759

Environmental Interest/Information System

RCRAInfo is a national information system that supports the Resource Conservation and Recovery Act (RCRA) program through the tracking of events and activities related to facilities that generate, transport, and treat, store, or dispose of hazardous waste. RCRAInfo allows RCRA program staff to track the notification, permit, compliance, and corrective action activities required under RCRA.

CON EDISON (Continued) **1018279548**

HAZARDOUS WASTE BIENNIAL REPORTER

Click this hyperlink while viewing on your computer to access additional FINDS: detail in the EDR Site Report.

ECHO:
Envid: 1018279548
Registry ID: 110067692759
DFR URL: http://echo.epa.gov/detailed-facility-report?fid=110067692759

A152 **CON EDISON** **RCRA NonGen / NLR** **1019902753**
186 BUTLER ST **NYP004777462**
< 1/8 **BROOKLYN, NY 11215**
1 ft.

Site 13 of 17 in cluster A

Relative: **Lower**
Actual: **10 ft.**

RCRA NonGen / NLR:
Date form received by agency: 05/01/2015
Facility name: CON EDISON
Facility address: 186 BUTLER ST
BROOKLYN, NY 11215
EPA ID: NYP004777462
Mailing address: IRVING PL 15TH FL NE
NEW YORK, NY 10003
Contact: THOMAS TEELING
Contact address: Not reported
Not reported
Contact country: Not reported
Contact telephone: 212-460-3770
Contact email: Not reported
EPA Region: 02
Classification: Non-Generator
Description: Handler: Non-Generators do not presently generate hazardous waste

Handler Activities Summary:
U.S. importer of hazardous waste: No
Mixed waste (haz. and radioactive): No
Recycler of hazardous waste: No
Transporter of hazardous waste: No
Treater, storer or disposer of HW: No
Underground injection activity: No
On-site burner exemption: No
Furnace exemption: No
Used oil fuel burner: No
Used oil processor: No
User oil refiner: No
Used oil fuel marketer to burner: No
Used oil Specification marketer: No
Used oil transfer facility: No
Used oil transporter: No

Historical Generators:
Date form received by agency: 05/01/2015
Site name: CON EDISON
Classification: Small Quantity Generator

CON EDISON (Continued) **1019902753**

Violation Status: No violations found

G153 **GOWANUS P.S. / BROOKLYN** **NY Spills** **S102144544**
GOWANUS P.S. **N/A**
< 1/8 **BROOKLYN, NY**
1 ft.

Site 29 of 38 in cluster G

Relative: **Lower**

Actual: **9 ft.**

SPILLS:

Spill Number/Closed Date:	8701403 / 1987-05-20
Facility ID:	8701403
Facility Type:	ER
DER Facility ID:	168881
Site ID:	203047
DEC Region:	2
Spill Cause:	Equipment Failure
Spill Class:	Not reported
SWIS:	2401
Spill Date:	1987-05-19
Investigator:	UNASSIGNED
Referred To:	Not reported
Reported to Dept:	1987-05-20
CID:	Not reported
Water Affected:	GOWANUS CANAL
Spill Source:	Institutional, Educational, Gov., Other
Spill Notifier:	Responsible Party
Cleanup Ceased:	1987-05-20
Cleanup Meets Std:	True
Last Inspection:	Not reported
Recommended Penalty:	False
UST Trust:	False
Remediation Phase:	0
Date Entered In Computer:	1987-05-20
Spill Record Last Update:	1987-05-20
Spiller Name:	Not reported
Spiller Company:	NYCDEP
Spiller Address:	Not reported
Spiller Company:	999
Contact Name:	Not reported
DEC Memo:	"Prior to Sept, 2004 data translation this spill Lead_DEC Field was "
Remarks:	"DISCHARGE VALVE ON #1 MAIN SEWAGE PUMP MALFUNCTION. DEC PRE-APPROVED SHUT DOWN. CASE #987"

All Materials:

Site ID:	203047
Operable Unit ID:	907885
Operable Unit:	01
Material ID:	471339
Material Code:	0062A
Material Name:	raw sewage
Case No.:	Not reported
Material FA:	Other
Quantity:	-1.00
Units:	Not reported
Recovered:	.00
Oxygenate:	Not reported

G154 **GOWANUS PUMP STA. BYPASS** **NY Spills** **S102671084**
GOWANUS PUMP. STA. **N/A**
< 1/8 **BROOKLYN, NY**
1 ft.

Site 30 of 38 in cluster G

Relative: Lower

Actual: 9 ft.

SPILLS:

Spill Number/Closed Date:	8600391 / 1986-04-16
Facility ID:	8600391
Facility Type:	ER
DER Facility ID:	81192
Site ID:	88814
DEC Region:	2
Spill Cause:	Other
Spill Class:	Not reported
SWIS:	2401
Spill Date:	1986-04-14
Investigator:	UNASSIGNED
Referred To:	Not reported
Reported to Dept:	1986-04-16
CID:	Not reported
Water Affected:	GOWANUS CANAL
Spill Source:	Institutional, Educational, Gov., Other
Spill Notifier:	Responsible Party
Cleanup Ceased:	1986-04-16
Cleanup Meets Std:	True
Last Inspection:	Not reported
Recommended Penalty:	False
UST Trust:	False
Remediation Phase:	0
Date Entered In Computer:	1986-05-07
Spill Record Last Update:	1986-06-27
Spiller Name:	Not reported
Spiller Company:	N.Y.C. DEP
Spiller Address:	Not reported
Spiller Company:	001
Contact Name:	Not reported
DEC Memo:	"Prior to Sept, 2004 data translation this spill Lead_DEC Field was "
Remarks:	"SHUT DOWN WITH PRIOR DEC APPROVAL TO CLN.SEWR(30DAY PER)ACT.SPL-3 MGD"

All Materials:

Site ID:	88814
Operable Unit ID:	898298
Operable Unit:	01
Material ID:	568219
Material Code:	0062A
Material Name:	raw sewage
Case No.:	Not reported
Material FA:	Other
Quantity:	.00
Units:	G
Recovered:	.00
Oxygenate:	Not reported

Q155 **CON EDISON SERVICE BOX: 13273** **RCRA NonGen / NLR** **1016969173**
551 BALTIC ST **NY MANIFEST** **NYP004428231**
< 1/8 **BROOKLYN, NY 11217**
1 ft.

Site 3 of 6 in cluster Q

Relative: **Higher**

Actual: **21 ft.**

RCRA NonGen / NLR:

Date form received by agency:	02/28/2014
Facility name:	CON EDISON SERVICE BOX: 13273
Facility address:	551 BALTIC ST BROOKLYN, NY 11217
EPA ID:	NYP004428231
Mailing address:	IRVING PL, 15TH FL NE NEW YORK, NY 10003
Contact:	THOMAS TEELING
Contact address:	Not reported Not reported
Contact country:	Not reported
Contact telephone:	212-460-3770
Contact email:	Not reported
EPA Region:	02
Classification:	Non-Generator
Description:	Handler: Non-Generators do not presently generate hazardous waste

Handler Activities Summary:

U.S. importer of hazardous waste:	No
Mixed waste (haz. and radioactive):	No
Recycler of hazardous waste:	No
Transporter of hazardous waste:	No
Treater, storer or disposer of HW:	No
Underground injection activity:	No
On-site burner exemption:	No
Furnace exemption:	No
Used oil fuel burner:	No
Used oil processor:	No
User oil refiner:	No
Used oil fuel marketer to burner:	No
Used oil Specification marketer:	No
Used oil transfer facility:	No
Used oil transporter:	No

Historical Generators:

Date form received by agency:	01/28/2014
Site name:	CON EDISON SERVICE BOX: 13273
Classification:	Conditionally Exempt Small Quantity Generator
Violation Status:	No violations found

NY MANIFEST:

Country:	USA
EPA ID:	NYP004428231
Facility Status:	Not reported
Location Address 1:	551 BALTIC ST
Code:	BP
Location Address 2:	Not reported
Total Tanks:	Not reported
Location City:	BROOKLYN
Location State:	NY
Location Zip:	11217

CON EDISON SERVICE BOX: 13273 (Continued) **1016969173**

Location Zip 4:	Not reported

NY MANIFEST:

EPAID:	NYP004428231
Mailing Name:	CON EDISON
Mailing Contact:	CON EDISON
Mailing Address 1:	4 IRVING PLACE
Mailing Address 2:	15TH FL
Mailing City:	NEW YORK
Mailing State:	NY
Mailing Zip:	10003
Mailing Zip 4:	Not reported
Mailing Country:	USA
Mailing Phone:	Not reported

NY MANIFEST:

Document ID:	Not reported
Manifest Status:	Not reported
seq:	Not reported
Year:	2014
Trans1 State ID:	NJD003812047
Trans2 State ID:	Not reported
Generator Ship Date:	01/28/2014
Trans1 Recv Date:	01/28/2014
Trans2 Recv Date:	Not reported
TSD Site Recv Date:	02/03/2014
Part A Recv Date:	Not reported
Part B Recv Date:	Not reported
Generator EPA ID:	NYP004428231
Trans1 EPA ID:	Not reported
Trans2 EPA ID:	Not reported
TSDF ID 1:	NJD991291105
TSDF ID 2:	Not reported
Manifest Tracking Number:	002329844GBF
Import Indicator:	N
Export Indicator:	N
Discr Quantity Indicator:	N
Discr Type Indicator:	N
Discr Residue Indicator:	N
Discr Partial Reject Indicator:	N
Discr Full Reject Indicator:	N
Manifest Ref Number:	Not reported
Alt Facility RCRA ID:	Not reported
Alt Facility Sign Date:	Not reported
MGMT Method Type Code:	H110
Waste Code:	Not reported
Waste Code:	Not reported
Waste Code:	Not reported
Waste Code:	Not reported
Waste Code:	Not reported
Waste Code:	Not reported
Quantity:	100
Units:	P - Pounds
Number of Containers:	1
Container Type:	TT - Cargo tank, tank trucks
Handling Method:	T Chemical, physical, or biological treatment.
Specific Gravity:	1

CON EDISON SERVICE BOX: 13273 (Continued) **1016969173**

Waste Code:	D008
Waste Code 1_2:	Not reported
Waste Code 1_3:	Not reported
Waste Code 1_4:	Not reported
Waste Code 1_5:	Not reported
Waste Code 1_6:	Not reported

Click this hyperlink while viewing on your computer to access
-1 additional NY MANIFEST: record(s) in the EDR Site Report.

L156 **VAULT 4500** **NY Spills** **S104283155**
NEVINS ST & BULTER ST **N/A**
< 1/8 **BROOKLYN, NY**
1 ft.

Site 14 of 15 in cluster L

Relative: **Higher**
Actual: **12 ft.**

SPILLS:

Spill Number/Closed Date:	9908699 / 2002-02-22
Facility ID:	9908699
Facility Type:	ER
DER Facility ID:	220547
Site ID:	270914
DEC Region:	2
Spill Cause:	Equipment Failure
Spill Class:	C4
SWIS:	2401
Spill Date:	1999-10-18
Investigator:	COMENALE
Referred To:	Not reported
Reported to Dept:	1999-10-18
CID:	322
Water Affected:	Not reported
Spill Source:	Commercial/Industrial
Spill Notifier:	Responsible Party
Cleanup Ceased:	Not reported
Cleanup Meets Std:	False
Last Inspection:	Not reported
Recommended Penalty:	False
UST Trust:	False
Remediation Phase:	0
Date Entered In Computer:	1999-10-18
Spill Record Last Update:	2002-02-22
Spiller Name:	CALLER
Spiller Company:	CON ED
Spiller Address:	4 IRVING PL
Spiller Company:	001
Contact Name:	Not reported
DEC Memo:	""
Remarks:	"5 gal of oil leaked from transfomer on to 50 gal of water - contained in vault - samples taken clean up pending results and de-engerizing the transpormer - historical data indicate 44 ppm con ed - 128500"

All Materials:

Site ID:	270914
Operable Unit ID:	1087371
Operable Unit:	01

VAULT 4500 (Continued) **S104283155**

Material ID:	297805
Material Code:	0541A
Material Name:	dielectric fluid
Case No.:	Not reported
Material FA:	Petroleum
Quantity:	5.00
Units:	G
Recovered:	.00
Oxygenate:	Not reported

Q157 **CON EDISON SERVICE BOX: 38909** **FINDS 1016895898**
128 3RD AVE **ECHO N/A**
< 1/8 **BROOKLYN, NY 11215**
1 ft.

Site 4 of 6 in cluster Q

Relative: Higher

Actual: 21 ft.

FINDS:

Registry ID: 110060203417

Environmental Interest/Information System

RCRAInfo is a national information system that supports the Resource Conservation and Recovery Act (RCRA) program through the tracking of events and activities related to facilities that generate, transport, and treat, store, or dispose of hazardous waste. RCRAInfo allows RCRA program staff to track the notification, permit, compliance, and corrective action activities required under RCRA.

Click this hyperlink while viewing on your computer to access additional FINDS: detail in the EDR Site Report.

ECHO:

Envid:	1016895898
Registry ID:	110060203417
DFR URL:	http://echo.epa.gov/detailed-facility-report?fid=110060203417

E158 **BALTIC RECYCLING CORP.** **NY SWF/LF** **S105841705**
524-26 BALTIC STREET **N/A**
< 1/8 **BROOKLYN, NY 11217**
1 ft.

Site 15 of 17 in cluster E

Relative: Higher

Actual: 17 ft.

SWF/LF:

Flag:	INACTIVE
Region Code:	2
Phone Number:	7186242459
Owner Name:	Not reported
Owner Type:	Not reported
Owner Address:	Not reported
Owner Addr2:	Not reported
Owner City,St,Zip:	Not reported
Owner Email:	Not reported
Owner Phone:	Not reported
Contact Name:	PAUL RUTIGLIANO; PRESIDENT

BALTIC RECYCLING CORP. (Continued) **S105841705**

Contact Address:	Not reported
Contact Addr2:	Not reported
Contact City,St,Zip:	Not reported
Contact Email:	Not reported
Contact Phone:	Not reported
Activity Desc:	z Retired - Transfer station - permit
Activity Number:	[24T97]
Active:	No
East Coordinate:	585825
North Coordinate:	4503935
Accuracy Code:	Not reported
Regulatory Status:	Permit
Waste Type:	Not reported
Authorization #:	2-6103-00063
Authorization Date:	03/19/1997
Expiration Date:	03/19/2002
Operator Name:	Not reported
Operator Type:	Not reported
Laste Date:	Not reported

E159 **FORMER GAS STATION** **NY Spills** **S102402008**
156-170 3RD AVENUE **N/A**
< 1/8 **BROOKLYN, NY**
1 ft.

Site 16 of 17 in cluster E

Relative: **Higher**
Actual: **20 ft.**

SPILLS:

Spill Number/Closed Date:	9607280 / Not Reported
Facility ID:	9607280
Facility Type:	ER
DER Facility ID:	319232
Site ID:	200034
DEC Region:	2
Spill Cause:	Unknown
Spill Class:	B3
SWIS:	2401
Spill Date:	1996-08-19
Investigator:	JAKOLLEE
Referred To:	APPROVED 4 ADDT'L WELLS 9/17/18
Reported to Dept:	1996-09-05
CID:	312
Water Affected:	Not reported
Spill Source:	Gasoline Station or other PBS Facility
Spill Notifier:	Other
Cleanup Ceased:	Not reported
Cleanup Meets Std:	False
Last Inspection:	Not reported
Recommended Penalty:	False
UST Trust:	False
Remediation Phase:	1
Date Entered In Computer:	1996-09-09
Spill Record Last Update:	2018-10-02
Spiller Name:	JOE MACCHIA JR.
Spiller Company:	BALTEC & FOURTH AVE CORP
Spiller Address:	251 LOMBARDY STREET
Spiller Company:	001
Contact Name:	Not reported
DEC Memo:	"Prior to Sept, 2004 data translation this spill Lead_DEC Field was

FORMER GAS STATION (Continued) **S102402008**

SUN 10/18/96 mmm:COPY OF ENVIRONMENTAL AUDIT REC'D BY DEC IN OCT. 96. SOIL AND GROUNDWATER CONTAMNINATION EVIDENT. COVER LETTER STATES CLEANUP NEGOTIATIONS IN PROGRESS. 8/7/97:mmm:CONTACT WITH PAUL CIMINELLO, CONSULTANT FOR BUYER. BALTIC & FOURTH AVE SUBSIDARY OF MESSINA MANAGEMENT CORP. JIM CONTE IS THE CONTACT. 5TH AVENUE COMMITTEE IS LOOKING TO BUY PROPERTY. CONTACT: AARON SCHISSMAN (718) 857-2990. THEY ARE NON-PROFIT GROUP. ECOSYSTEMS HAS NOT GIVEN A REMEDIAL PROPOSAL. GAVE GENERAL DIRECTION OF REMEDIATION. SOILS POROUS, GW SHALLOW, DOWNGRADIENT RECEPTORS AND DELINEATION NOT DONE. 8/11/97 CALLED FOR JIM CONTE (SKAGGS WALSH), WHO SAID JOE MACCHIA JR. 11/21/2003 Reassigned from Rommel to Sun. See also Spill # 95-06588 11/24/2003-Sun- File Review and Update by Sun: On 11/24/2003, Sun of NYSDEC sent a letter to Joseph Macchia, Jr. requiring Northland to complete the work described in DEC's letter of November 18, 1997 before December 24, 2003. 08/25/06-Sun-This spill will be referred to the Legal Department and will be included in New Consent Order. (Sun) [Upon further review, DEC staff determined that this spill case was not included in the Consent Order with Joseph Macchia, but rather a spill case across the street from this site, spill 9506588 at 169 3rd Avenue, was included in that order; that spill case is being addressed under the Consent Order. - J. Kolleeny, 5/25/11] 11/13/06-Sun: Sun spoke to John Urda about referring this case to Legal. Joe Sun will submit a referral paper to Legal this week. (Sun) 06/14/07-Sun: Joe Sun prepared and completed a Case Initiation Form and referred to Legal on 06/14/07. (Sun) 07-29-08: Transferred from Sun to Tibbe. 5/27/09 This spill case transferred from M. Tibbe to J.A. Maisonave. - JAM 6/11/09 Reviewed this case file. Site Summary: This property is across the street from another gasoline station operated by Joseph Macchia, Jr. at address 169 Third Avenue, Brooklyn. This property was a service station operated by Joseph Macchia, Jr. A building was recently constructed on-site; however, there is no record of any remedial activities performed after the Subsurface Investigation performed in early 1997 by Ecosystems Strategies, Inc. According to their report, 14 petroleum storage tanks (12 550-gallon USTs, one 4,000-gallon UST and one 2,200-gallon UST) were known to be present at this site; however, they were not located during the investigation. The report states that there are elevated levels of VOCs in the on-site soils and groundwater as a result of the historic on-site storage, handling and dispensing of gasoline. Soil and groundwater samples were collected and results are summarized in that report. Further investigation is necessary. Based on this information, a Stipulation Agreement was sent to Northland Marketing Corp. at the address below: Joseph Macchia, Jr. Northland Marketing Corp. 556 Central Avenue Bethpage, NY 11714 The signed Stipulation Agreement is due back at the DEC Region 2 office by June 25, 2009. -JAM 7/20/09 Stipulation Agreement has not been returned. I called Mr. Joseph Macchia (516) 933-0700 today to inquire. He said he is reviewing the case because he sold the property. He requested a copy of the 1997 Subsurface Investigaiton Report and the 1996 Environmental Audit. I emailed him a copy of each report. - JAM 05/25/11: This spill case transferred from J. Maisonave to J. Kolleeny. After researching file, sent email (in eDocs) to Joseph Macchia (jmacchiamdi@aol.com): I am writing to inquire about status of this spill site. This site was being handled by Joseph Maisonave of our office, but Mr. Maisonave is currently on an extended leave of absence, and I am now handling this project. According to notes in our database (see attached spill rpt), a Stipulation Agreement was

FORMER GAS STATION (Continued) **S102402008**

sent to you in June 2009, but as of July 20, 2009, signed agreement had not been received by NYSDEC. At that time, DEC case manager Mr. Maisonave contacted you and you requested copies of 2 envt'l rpts concerning property; Mr. Maisonave emailed you rpts. I have no record of any further communication from you concerning this site since that time. I need to know if you are acknowledging responsibility for this spill case and will move forward with investigation and possible remediation of site. If I do not receive a positive response from you by June 3, 2011, I will recommend that our Office of General Counsel proceed with an enforcement action. Feel free to contact me if you have any questions. - J. Kolleeny 06/24/15: On 6/23/15, John Urda of Region 2 Office of General Counsel contacted me to ask about site status. I sent email to RP Joseph Macchia: Dear Mr. Macchia: Today I received an inquiry from our Office of General Counsel regarding status of this open spill case. Our records indicate that you are Responsible Party for this spill. According to notes in our Spills Database (please see attached spill rpt form), a Stipulation Agreement was sent to you for this site in June 2009. We never received back signed Agreement, and when DEC Case Manager at that time, Mr. Joseph Maisonave, contacted you to follow up on this, you asked that he send you two envt'l rpts which documented gasoline-related contamination atsite. Mr. Maisonave sent you rpts, but we received no further correspondence from you. In May 2011, I sent you an email outlining above sequence of events and asking that you send a response indicating your willingness to take responsibility for this spill case, perform site investigation and possibly remediation, as warranted by site conditions. I stated that if you did not respond, this case would be referred to our legal dept for initiation of an enforcement action. However, I did not receive any response from you. At this time, it is still necessary that a site investigation be performed to determine current site conditions. Please acknowledge your receipt of this email, and indicate your willingness to undertake necessary work at site. If we do not receive a response from you by June 26, 2015, our legal staff will proceed with enforcement. Received reply from Joseph Macchia: Jonathan, I acknowledge receipt of your email regarding 156-170 3rd Avenue, Brooklyn, NY. I will need some time to check record storage to see if we still have records for this property. I sent email reply: Joseph, According to our records, at time spill was reported property was owned by Baltic and Fourth Avenue Corp. Please complete your records review and let me know how you will proceed by July 10, 2015. - J. Kolleeny 08/17/16: On 8/16/16, reviewed Remedial Investigation Work Plan by Berninger Envt'l, dated 6/22/16 (in DecDocs). Work Plan proposes installing 4 wells around site perimeter, as site is completely covered by a building. Proposed well locations are as follows: 1 well in sidewalk along Baltic St to north of site, 2 wells in sidewalk along 3rd Ave to east of site, and 1 well in sidewalk along Butler St to south of site (there's another bldg. to west of site). I sent email to Walter Berninger: Walter, I m currently reviewing Remedial Investigation Work Plan for 156-170 3rd Avenue in Brooklyn, DEC Spill No. 9607280, and I have some comments. Work plan rpt should be revised to include a Background/Site History section, explaining how long site was operated as a gas station, when it ceased being a gas station, when current on-site building was constructed, etc. Rpt should also summarize past investigations performed at site, and perhaps you should modify number & locations of proposed borings/wells based on data from past investigations. I

FORMER GAS STATION (Continued) **S102402008**

am in possession of a 1996 Envt'l Audit rpt and a 1997 Subsurface Investigation/Well Install'n summary rpt, both prepared by Ecosystems Strategies of Poughkeepsie, NY. These rpts document presence of soil & GW impacts on site, as well as providing a GW flow direction. As mentioned, your work plan should summarize those findings. You should revise proposed investigation as appropriate based on past data, and work plan should include another site plan showing site as it was before current bldg was constructed (if possible, showing former tank, dispenser and fill port locations). Please let me know if you have access to those two Ecosystems Strategies rpts; if not, I can provide them to you. On 8/17/16, received reply from Berninger: Jon, I was not made aware of any previous site history or investigations. I forwarded your e-mail to my client and have been notified that he doesn t have any previous investig rpts. I would like to request those two Ecosystem rpts you mention and will work on getting other site history you mention below. Thanks for your help. I sent another email: Walter, I ve attached two rpts by Ecosystems Strategies. Can you find out any construction details for building which currently covers site? For instance, does it have a basement? Was a vapor barrier (or moisture barrier, if bldg has a basement that extends into GW) installed during construction? Was site excavated during redevelopment? If so, to what depth? Was any dewatering performed? Tanks encountered? If you have or can obtain any of this info, please include it in revised work plan, along with history of site s use as gas station (as mentioned in my previous email). Walter sent reply: Jon, We will do our best to determine answers to your questions and include in our plan. - J. Kolleeny 08/18/16: Received email from Walter Berninger of BEI: Jon, After forwarding your e-mail below and speaking with my client, I was made aware that this site was sold in Nov. 1985 As Is, and my client does not have any idea regarding any new buildings or basements, etc. We will make a site visit to see what information we can gather to respond to your questions. I sent reply: Walter, Thanks, I would appreciate that. I m concerned that if no remediation or excavation was performed before they put up new building, there could be an issue with petroleum vapor intrusion, esp. if building has a basement and/or if no vapor barrier was installed. If possible, please also let me know what building is being used for. Walter sent reply: Jon, At this stage I will try to see if we can get in touch with current owner and hope it s same as one sold to in 1985; may have to be through lawyers. We can do a good checkout of building but if we can t interview anyone who constructed building we may not be able to determine if a vapor barrier was installed. Let s first get some more info, perform a site visit, see if a basement exists and then adjust Investigation Work Plan. If we have to include sub-slab or indoor air testing we can. I sent reply: Okay, thanks. I don t want to rush to do indoor air sampling if it s not necessary. Hopefully soil removal was performed at time of redevelopment and a vapor barrier installed. You should go ahead & revise work plan with whatever info you have (including two rpts I sent), and work on obtaining construction details for building separately, so you can proceed with site investigation. Whatever info you find out about construction details could be put in investigation summary rpt, with a recommendation for sub-slab and/or indoor air sampling if you conclude that s necessary. - JK 09/16/16: Reviewed revised Remedial Investigation Work Plan by Berninger Envt'l, Inc. (BEI), dated 9/12/16 (in DecDocs). Revised RIWP includes site history/background section summarizing past investigations at site.

FORMER GAS STATION (Continued) **S102402008**

Rpt notes that details regarding construction of current on-site bldg. (e.g., any soil excavation during construction; presence of vapor barrier, etc.) are not yet available but BEI will continue to attempt to obtain this info. In light of GW flow direction determined to be to NW during 1997 investigation by EcoSystems Strategies, revised work plan proposes six borings, with 3 in sidewalk along Baltic St., 2 in sidewalk along 3rd Ave., and 1 in sidewalk along Butler St. (no borings are possible on site itself which is completely occupied by bldg). Soil samples will be collected from borings, & GW samples will be collected from temporary well pts installed in borings. Rpt states that BEI will implement work plan within two weeks of DEC approval, and will submit RIR within 30 days of receiving sample results from lab. I sent letter (in DecDocs) to RP Joseph Macchia, cc's to Seth Friedland (RP's atty), Vadim Brevdo (DEC) and John Urda (DEC atty) approving work plan, but noting that if soil impacts are found, addt'l borings may be needed to delineate soil impacts, and if GW impacts are found, enough permanent wells to delineate GW impacts and determine GW flow direction will need to be installed. - JK 06/12/17: Reviewed Remedial Investigation Rpt by Berninger Envt'l, dated 3/22/17 (in DecDocs). Rpt summarizes Feb. 2017 investigation in which 6 borings were drilled in sidewalks on 3 sides of site, which is covered by a building. Soil samples were collected and temporary wells were installed in borings to collect GW grab samples. Soil sample results showed significant petroleum impacts at one boring location, B-5, which had PID readings up to 2,700 ppm (interval 10-12.5 ft), and lab analysis showed 15,000 ug/kg total xylenes (SCO is 260 ug/kg), and 8,900 ug/kg of 1,2,4-trimethylbenzene (SCO is 3,600 ug/kg). GW sample results showed significant dissolved impacts at boring B-5 (sample GW-5), with 3,135.7 ug/L total VOCs including 380 ug/L benzene; and minor dissolved impacts at boring B-6 (sample GW-6), which had 191.1 ug/L tVOCs. Rpt concludes that compounds detected in soil & GW are mainly breakdown constituents of gasoline, so residual contam shows indications of degradation and will likely undergo natural attenuation over time; however, rpt does not request spill closure or propose any further actions. I sent letter (in DecDocs) to RP Joseph Macchia, cc's to Seth Friedlander (RP's atty), Justin Halpin & Walter Berninger of BEI, stating that contam levels at B-5/GW-5 warrant further monitoring and possibly remediation. Letter requires install'n of one permanent well at that location, which should be surveyed and gauged/sampled as part of quarterly monitoring program at spill site across street at 169 3rd Ave (spill no. 9506588), for which Macchia is also RP. Letter states that data for this well can be submitted as part of quarterly rpts for 169 3rd Ave.; also states that DEC reserves right to require more wells for delineation and/or to better confirm local GW flow direction. - JK 02/01/17: Reviewed Sept. 2017 & Dec. 2017 quarterly monitoring rpts for 169 3rd Ave, spill no. 9506588 (across street from this site) by Berninger Envt'l, dated 9/30/17 & 12/31/17 (in DecDocs for both spills). Well gauging data table, site plan/water table map, & GW data table in Sept. 2017 rpt indicate that new well MW-1B was installed in sidewalk in front of site building at former boring B-5 locatio, as requested (see entry above), but rpt text makes no mention of well install'n or sampling result. Rpt title does not indicate it is a combined rpt for 2 spill sites. Gauging & sampling of MW-1B on 9/18/17 showed it had no LNAPL, but had 8,733 ug/L total VOCs. Dec. 2017 rpt text states that well MW-1B experienced a good decrease in VOCs since previous

FORMER GAS STATION (Continued) **S102402008**

quarter. Gauging & sampling of MW-1B on 12/19/17 showed no LNAPL, and 7,547 ug/L tVOCs. Rpt makes no recommendation specific to this site/well. Again, rpt title does not indicate it's a combined rpt for 2 spill sites. I sent email to Justin Halpern of BEI, cc's to Walter Berninger of BEI & Joseph Macchia (RP), asking that future rpts make clear they are for both spill sites, and stating that impacts in MW-1B may require install'n of addt'l delineation wells & possibly remediation. - JK 04/17/18: Received email from Justin Halpin of Berninger Envt'l: Regarding 170 3rd ave, we are going to draft a delineation work plan in order to determine extent of contamination in area of current well, MW-1B. - J. Kolleeny 05/09/18: Reviewed quarterly monitoring rpt for March 2018 by Berninger Envt'l Inc. (BEI), dated 3/31/18 (in DecDocs). Rpt is for both 156-170 3rd Ave (sp 9607280) and 169 3rd Ave (sp 9506588) sites. Gauging & sampling of one on-site well MW-1B on 3/26/18 showed no LNAPL detected; sample result showed well MW-1B had 8,024 ug/L total VOCs (up from 7,547 ug/L in Dec. 2017). Rpt includes a well construction log for MW-1B. Rpt states that BEI will be requesting closure of spill 9506588 across street (169 3rd Ave) in order to focus remedial efforts on this site. Next quarterly event will be in June 2018. I sent email to Justin Halpin of BEI: Justin, I wanted to follow up on a comment you made in an email sent on April 17th, indicating that BEI would be preparing a work plan for delineation of GW impacts observed at well MW-1B at 156-170 3rd Avenue. I agree that addt'l delineation in that area is a good idea before proposing remedial actions to address impacts. Can you let me know status of that work plan, when I can expect to receive it? - JK 05/18/18: Received email reply from Justin Halpin of BEI: Jon, As per our last investigation at 170 there may be a small data gap (between GW-5 & GW-6), but based on GW flow we calculated and given situation down gradient (169 spill 9506588) would you object to us sampling or using data from MW-1 & MW-2 on 169 site in order to justify completion of RI at 170? If we could move forward toward treatment in MW-1B area without having to re-mobilize, pull permits, etc. and use our already installed down-gradient wells at 169 to zero out 170, that would help us direct costs toward clean-up. Just a thought, as we are willing to do whatever you think is best. - J. Kolleeny 05/21/18: On 5/18/18, I sent reply to Justin Halpin of BEI: Justin, problem is that wells at 169 3rd Ave only delineate GW impacts. Remedial investigation at 156-170 3rd Ave found petroleum impacts in soil above water table, from 5 ft below grade on downward (see attached boring log). A remedial proposal targeting only GW impacts, based on data you have, may be inadequate to clean up contam in well MW-1B, which is likely being fed by soil impacts. Soil impacts may only be localized to area of that well, or they might extend in either direction under sidewalk for some distance, or they could even extend underneath on-site building. I believe that earlier investigations at this site, performed before building was constructed and covered site, found petroleum impacts at some locations on property; these could be acting as source areas for GWimpacts in well MW-1B. Probably best thing to do would be to drill borings on either side of MW-1B in sidewalk, and to also drill an angled boring extending back under building, to delineate soil impacts to extent feasible (i.e., in 3 directions). Seeing as you re already trying to rein in costs for your client, I don t expect you ll want to do angled boring. But at very least, borings on either side of MW-1B (perhaps installing temporary well points to grab GW samples) would help determine how localized soil & GW impacts in

FORMER GAS STATION (Continued) **S102402008**

MW-1B are, and thus help you develop a remedial plan accordingly. Wells across 3rd Avenue are too far away to determine how localized impacts are (especially for soil!). This may seem like an unnecessary expense, but if you develop a remedial plan without a better idea of extent of impacts, there s a good chance that remedial efforts may not succeed and would not be money well spent. Spending more up front might save money down road. Please feel free to call to discuss. On 5/21/18, Justin sent reply: Jon, Agreed, we will develop a suppl'tl Remedial Investig Work Plan & send for your review & approval. - JK 06/13/18: Reviewed Supplemental Remedial Investigation Work Plan by Berninger Envt'l (BEI) dated 6/13/18 (in DecDocs). Work Plan proposes drilling 3 borings in sidewalk along 3rd Ave to delineate impacts found in former boring B-5/GW-5 (now permanent well MW-1B). Plan states that soil will be screened continuously and samples collected from highest PID reading interval, or if no PID readings, from deepest dry sample. Then temporary well points will be installed in borings to collect GW grab samples. Results will be presented to DEC in rpt of findings. I sent letter (in DecDocs) to RP Joseph Macchia, cc's to Walter Berninger, Justin Halpin & Kimberly Lotito of BEI approving work plan but commenting that if impacts are found in borings, DEC may require install'n of one or more permanent wells, and requiring that investigation results be used to help prepare a RAP to address subsurface impacts at site. - J. Kolleeny 09/17/18: Reviewed Supplemental Remedial Investigation Rpt by Berninger Envt'l (BEI) dated 7/16/18 (in DecDocs). In June 2018, a Geoprobe was used to advance 3 borings to a depth of 20 ft; borings were in sidewalk along 4th Avenue to north and south of existing well MW-1B. Soil samples were collected from all 3 borings; BEI tried to collect GW samples from all 3 borings, but only one (B-7) had sufficient water for sampling. Soil screening & sampling data showed a smear zone between 10-15 ft bgs; interval between 10-12 ft (just above water table) had PID reading of 1,491 ppm in B-7, 1,250 ppm in B-8, and 1,500 ppm in B-9. Soil samples from this interval had elevated levels of VOCs; e.g., sample from B-7 had 3,900 ug/kg of ethylbenzene, 18,000 ug/kg total xylenes, and 15,000 ug/kg of 1,2,4-trimethylbenzene; sample from B-9 had 4,700 ug/kg of ethylbenzene, 15,000 ug/kg of total xylenes, and 23,000 ug/kg of 1,2,4-trimethlybenzene. GW sample from B-7 had ~17,000 ug/L total VOCs. Rpt recommends installing permanent wells in all 3 borings (B-7, -8 & -9), and drilling an addt'l boring/well to south of B-8 for delineation. Findings will be used to evaluate remedial alternatives and develop a RAP. I sent letter (in DecDocs) approving this proposal, but also requiring a well at former boring B-6 location (for better triangulation and determination of GW flow direction) to Joseph Macchia (RP), cc's to Walter Berninger & Justin Halpin of BEI. - JK 10/02/18: Reviewed June 2018 quarterly GW monitoring rpt by Berninger Envt'l for this site and site across street at 169 3rd Ave (sp 9506588), dated 6/30/18 (in DecDocs). Gauging & sampling of on-site well MW-1B in June 2018 showed no LNAPL in well and GW flow to S along 3rd Ave; GW sample had 11,814 ug/L total VOCs (up from 8,024 ug/L in March 2018). [As noted in above entry, BEI will perform a supplemental investigation to delineate impacts in well MW-1B.] Rpt states that BEI will be petitioning for closure of sp 9506588 across street at 169 3rd Ave, in order to focus efforts on this site. Next quarterly GW monitoring event is scheduled for Sept. 2018. - J. Kolleeny "

Remarks: "lab samples came back with contaminated results"

FORMER GAS STATION (Continued) **S102402008**

All Materials:

Site ID:	200034
Operable Unit ID:	1038436
Operable Unit:	01
Material ID:	346548
Material Code:	0009
Material Name:	gasoline
Case No.:	Not reported
Material FA:	Petroleum
Quantity:	.00
Units:	G
Recovered:	.00
Oxygenate:	Not reported

E160 **CON EDISON** **RCRA NonGen / NLR** **1018278494**
526 BALTIC ST **FINDS** **NYP004732681**
< 1/8 **BROOKLYN, NY 11215** **ECHO**
1 ft.

Site 17 of 17 in cluster E

Relative: **Higher**
Actual: **17 ft.**

RCRA NonGen / NLR:

Date form received by agency:	02/17/2015
Facility name:	CON EDISON
Facility address:	526 BALTIC ST BROOKLYN, NY 11215
EPA ID:	NYP004732681
Mailing address:	IRVING PL, 15TH FL NE NEW YORK, NY 10003
Contact:	THOMAS TEELING
Contact address:	Not reported Not reported
Contact country:	Not reported
Contact telephone:	212-460-3770
Contact email:	Not reported
EPA Region:	02
Classification:	Non-Generator
Description:	Handler: Non-Generators do not presently generate hazardous waste

Handler Activities Summary:

U.S. importer of hazardous waste:	No
Mixed waste (haz. and radioactive):	No
Recycler of hazardous waste:	No
Transporter of hazardous waste:	No
Treater, storer or disposer of HW:	No
Underground injection activity:	No
On-site burner exemption:	No
Furnace exemption:	No
Used oil fuel burner:	No
Used oil processor:	No
User oil refiner:	No
Used oil fuel marketer to burner:	No
Used oil Specification marketer:	No
Used oil transfer facility:	No
Used oil transporter:	No

CON EDISON (Continued) **1018278494**

Historical Generators:
Date form received by agency: 02/17/2015
Site name: CON EDISON
Classification: Large Quantity Generator

Violation Status: No violations found

FINDS:

Registry ID: 110067706138

Environmental Interest/Information System
RCRAInfo is a national information system that supports the Resource Conservation and Recovery Act (RCRA) program through the tracking of events and activities related to facilities that generate, transport, and treat, store, or dispose of hazardous waste. RCRAInfo allows RCRA program staff to track the notification, permit, compliance, and corrective action activities required under RCRA.

Click this hyperlink while viewing on your computer to access additional FINDS: detail in the EDR Site Report.

ECHO:
Envid: 1018278494
Registry ID: 110067706138
DFR URL: http://echo.epa.gov/detailed-facility-report?fid=110067706138

A161 **CON EDISON** **NJ MANIFEST** **S120671317**
186 BUTLER ST **N/A**
< 1/8 **BROOKLYN, NY 11215**
1 ft.

Site 14 of 17 in cluster A

Relative: Lower
Actual: 10 ft.

NJ MANIFEST:
EPA Id: NYP004777462
Mail Address: IRVING PL 15TH FL NE
Mail City/State/Zip: NEW YORK, NY 10003
Facility Phone: Not reported
Emergency Phone: Not reported
Contact: THOMAS TEELING
Comments: Not reported
SIC Code: Not reported
County: NY047
Municipal: Not reported
Previous EPA Id: Not reported
Gen Flag: Not reported
Trans Flag: Not reported
TSDF Flag: Not reported
Name Change: Not reported
Date Change: Not reported

Manifest:
Manifest Number: 002661037GBF
EPA ID: NYP004777462
Date Shipped: 5/1/2015
TSDF EPA ID: NJD991291105
Transporter EPA ID: NJD003812047

CON EDISON (Continued) **S120671317**

Transporter 2 EPA ID:	Not reported
Transporter 3 EPA ID:	Not reported
Transporter 4 EPA ID:	Not reported
Transporter 5 EPA ID:	Not reported
Transporter 6 EPA ID:	Not reported
Transporter 7 EPA ID:	Not reported
Transporter 8 EPA ID:	Not reported
Transporter 9 EPA ID:	Not reported
Transporter 10 EPA ID:	Not reported
Date Trans1 Transported Waste:	Not reported
Date Trans2 Transported Waste:	Not reported
Date Trans3 Transported Waste:	Not reported
Date Trans4 Transported Waste:	Not reported
Date Trans5 Transported Waste:	Not reported
Date Trans6 Transported Waste:	Not reported
Date Trans7 Transported Waste:	Not reported
Date Trans8 Transported Waste:	Not reported
Date Trans9 Transported Waste:	Not reported
Date Trans10 Transported Waste:	Not reported
Date TSDF Received Waste:	Not reported
TSDF EPA Facility Name:	Not reported
QTY Units:	Not reported
Transporter SEQ ID:	Not reported
Transporter-1 Date:	Not reported
Waste SEQ ID:	Not reported
Waste Type Code 2:	Not reported
Waste Type Code 3:	Not reported
Waste Type Code 4:	Not reported
Waste Type Code 5:	Not reported
Waste Type Code 6:	Not reported
Date Accepted:	Not reported
Manifest Discrepancy Type:	Not reported
Data Entry Number:	Not reported
Was Load Rejected:	NEW YORK, NY 10003
Reason Load Was Rejected:	Not reported

H162 **CON EDISON** **RCRA NonGen / NLR** **1019901786**
298 BUTLER ST **FINDS** **NYP004766002**
< 1/8 **BROOKLYN, NY 10210** **ECHO**
1 ft.

Site 18 of 24 in cluster H

Relative: RCRA NonGen / NLR:
Higher

Date form received by agency:	04/10/2015
Facility name:	CON EDISON
Facility address:	298 BUTLER ST BROOKLYN, NY 11210
EPA ID:	NYP004766002
Mailing address:	IRVING PL 15TH FL NE NEW YORK, NY 10003
Contact:	THOMAS TEELING
Contact address:	Not reported Not reported
Contact country:	Not reported
Contact telephone:	212-460-3770
Contact email:	Not reported

Actual:
22 ft.

CON EDISON (Continued) **1019901786**

EPA Region: 02
Classification: Non-Generator
Description: Handler: Non-Generators do not presently generate hazardous waste

Handler Activities Summary:
U.S. importer of hazardous waste: No
Mixed waste (haz. and radioactive): No
Recycler of hazardous waste: No
Transporter of hazardous waste: No
Treater, storer or disposer of HW: No
Underground injection activity: No
On-site burner exemption: No
Furnace exemption: No
Used oil fuel burner: No
Used oil processor: No
User oil refiner: No
Used oil fuel marketer to burner: No
Used oil Specification marketer: No
Used oil transfer facility: No
Used oil transporter: No

Historical Generators:
Date form received by agency: 04/10/2015
Site name: CON EDISON
Classification: Large Quantity Generator

Violation Status: No violations found

FINDS:

Registry ID: 110069656884

Environmental Interest/Information System
RCRAInfo is a national information system that supports the Resource Conservation and Recovery Act (RCRA) program through the tracking of events and activities related to facilities that generate, transport, and treat, store, or dispose of hazardous waste. RCRAInfo allows RCRA program staff to track the notification, permit, compliance, and corrective action activities required under RCRA.

Click this hyperlink while viewing on your computer to access additional FINDS: detail in the EDR Site Report.

ECHO:
Envid: 1019901786
Registry ID: 110069656884
DFR URL: http://echo.epa.gov/detailed-facility-report?fid=110069656884

H163 **CON EDISON** **NJ MANIFEST** **S120670314**
298 BUTLER ST **N/A**
< 1/8 **BROOKLYN, NY 11210**
1 ft.

Site 19 of 24 in cluster H

Relative: **Higher**
Actual: **22 ft.**

NJ MANIFEST:

EPA Id:	NYP004766002
Mail Address:	IRVING PL 15TH FL NE
Mail City/State/Zip:	NEW YORK, NY 10003
Facility Phone:	Not reported
Emergency Phone:	Not reported
Contact:	THOMAS TEELING
Comments:	Not reported
SIC Code:	Not reported
County:	NY047
Municipal:	Not reported
Previous EPA Id:	Not reported
Gen Flag:	Not reported
Trans Flag:	Not reported
TSDF Flag:	Not reported
Name Change:	Not reported
Date Change:	Not reported

Manifest:

Manifest Number:	002660406GBF
EPA ID:	NYP004766002
Date Shipped:	4/10/2015
TSDF EPA ID:	NJD991291105
Transporter EPA ID:	NJD003812047
Transporter 2 EPA ID:	Not reported
Transporter 3 EPA ID:	Not reported
Transporter 4 EPA ID:	Not reported
Transporter 5 EPA ID:	Not reported
Transporter 6 EPA ID:	Not reported
Transporter 7 EPA ID:	Not reported
Transporter 8 EPA ID:	Not reported
Transporter 9 EPA ID:	Not reported
Transporter 10 EPA ID:	Not reported
Date Trans1 Transported Waste:	Not reported
Date Trans2 Transported Waste:	Not reported
Date Trans3 Transported Waste:	Not reported
Date Trans4 Transported Waste:	Not reported
Date Trans5 Transported Waste:	Not reported
Date Trans6 Transported Waste:	Not reported
Date Trans7 Transported Waste:	Not reported
Date Trans8 Transported Waste:	Not reported
Date Trans9 Transported Waste:	Not reported
Date Trans10 Transported Waste:	Not reported
Date TSDF Received Waste:	Not reported
TSDF EPA Facility Name:	Not reported
QTY Units:	Not reported
Transporter SEQ ID:	Not reported
Transporter-1 Date:	Not reported
Waste SEQ ID:	Not reported
Waste Type Code 2:	Not reported
Waste Type Code 3:	Not reported
Waste Type Code 4:	Not reported
Waste Type Code 5:	Not reported
Waste Type Code 6:	Not reported

CON EDISON (Continued) **S120670314**

Date Accepted:	Not reported
Manifest Discrepancy Type:	Not reported
Data Entry Number:	Not reported
Was Load Rejected:	NEW YORK, NY 10003
Reason Load Was Rejected:	Not reported

H164 **CON EDISON** **NY MANIFEST** **S118089015**
298 BUTLER ST **N/A**
< 1/8 **BROOKLYN, NY 11210**
1 ft.

Site 20 of 24 in cluster H

Relative: Higher
Actual: 22 ft.

NY MANIFEST:

Country:	USA
EPA ID:	NYP004766002
Facility Status:	Not reported
Location Address 1:	298 BUTLER ST
Code:	BP
Location Address 2:	SB 13361
Total Tanks:	Not reported
Location City:	BROOKLYN
Location State:	NY
Location Zip:	Not reported
Location Zip 4:	Not reported

NY MANIFEST:

EPAID:	NYP004766002
Mailing Name:	CON EDISON
Mailing Contact:	DENNIS HUACON
Mailing Address 1:	4 IRVING PL 15TH FL
Mailing Address 2:	Not reported
Mailing City:	NEW YORK
Mailing State:	NY
Mailing Zip:	10003
Mailing Zip 4:	Not reported
Mailing Country:	USA
Mailing Phone:	2124603770

NY MANIFEST:

Document ID:	Not reported
Manifest Status:	Not reported
seq:	Not reported
Year:	2015
Trans1 State ID:	NJD003812047
Trans2 State ID:	NJD003812047
Generator Ship Date:	04/10/2015
Trans1 Recv Date:	04/10/2015
Trans2 Recv Date:	04/14/2015
TSD Site Recv Date:	04/14/2015
Part A Recv Date:	Not reported
Part B Recv Date:	Not reported
Generator EPA ID:	NYP004766002
Trans1 EPA ID:	Not reported
Trans2 EPA ID:	Not reported
TSDF ID 1:	NJD991291105
TSDF ID 2:	Not reported

CON EDISON (Continued) **S118089015**

Manifest Tracking Number:	002660406GBF
Import Indicator:	N
Export Indicator:	N
Discr Quantity Indicator:	N
Discr Type Indicator:	N
Discr Residue Indicator:	N
Discr Partial Reject Indicator:	N
Discr Full Reject Indicator:	N
Manifest Ref Number:	Not reported
Alt Facility RCRA ID:	Not reported
Alt Facility Sign Date:	Not reported
MGMT Method Type Code:	H110
Waste Code:	Not reported
Waste Code:	Not reported
Waste Code:	Not reported
Waste Code:	Not reported
Waste Code:	Not reported
Waste Code:	Not reported
Quantity:	500
Units:	P - Pounds
Number of Containers:	1
Container Type:	TT - Cargo tank, tank trucks
Handling Method:	T Chemical, physical, or biological treatment.
Specific Gravity:	1
Waste Code:	D008
Waste Code 1_2:	Not reported
Waste Code 1_3:	Not reported
Waste Code 1_4:	Not reported
Waste Code 1_5:	Not reported
Waste Code 1_6:	Not reported

Click this hyperlink while viewing on your computer to access
-1 additional NY MANIFEST: record(s) in the EDR Site Report.

H165 **ZAWRAT 1 CORP (CITGO)** **FINDS** **1016004938**
169 3RD AVE **N/A**
< 1/8 **BROOKLYN, NY 11217**
1 ft.

Site 21 of 24 in cluster H

Relative: Higher
Actual: 21 ft.

FINDS:

Registry ID: 110054097874

Environmental Interest/Information System

ICIS (Integrated Compliance Information System) is the Integrated Compliance Information System and provides a database that, when complete, will contain integrated Enforcement and Compliance information across most of EPA's programs. The vision for ICIS is to replace EPA's independent databases that contain Enforcement data with a single repository for that information. Currently, ICIS contains all Federal Administrative and Judicial enforcement actions. This information is maintained in ICIS by EPA in the Regional offices and it Headquarters. A future release of ICIS will replace the Permit Compliance System (PCS) which supports the NPDES and will integrate that information with Federal actions already in the system. ICIS also has the capability to track other activities occurring in the Region

ZAWRAT 1 CORP (CITGO) (Continued) **1016004938**

that support Compliance and Enforcement programs. These include; Incident Tracking, Compliance Assistance, and Compliance Monitoring.

Click this hyperlink while viewing on your computer to access additional FINDS: detail in the EDR Site Report.

F166 **ERNS 2013042512**
260 BUITLER ST **N/A**
< 1/8 **BROOKLYN, NY**
1 ft.

Site 9 of 9 in cluster F

Relative: Higher
Actual: 15 ft.

Incident Commons:

NRC Report #:	1042512
Description of Incident:	THERE IS A SPILL OF OF OIL FROM A TANKER TRUCK. THE OIL SPILLED ONTO THE ROAD SURFACE AND COULD HAVE ENTERED A STORM DRAIN.
Type of Incident:	MOBILE
Incident Cause:	UNKNOWN
Incident Date Time:	2013-03-30 11:30:00
Incident DTG:	DISCOVERED
Incident Location:	BETWEEN 3RD AND NEVINS
Loaction Address:	260 BUITLER ST
Location Street 1:	Not reported
Location Street 2:	Not reported
Location Nearest City:	BROOKLYN
Location State:	NY
Location County:	KINGS(BROOKLYN)
Location Zip:	Not reported
Distance From City:	Not reported
Distance Units:	Not reported
Direction From City:	Not reported
Lat Deg:	Not reported
Lat Min:	Not reported
Lat Sec:	Not reported
Lat Quad:	Not reported
Long Deg:	Not reported
Long Min:	Not reported
Long Sec:	Not reported
Long Quad:	Not reported
Location Section:	Not reported
Location Township:	Not reported
Location range:	Not reported
Potential Range:	N

Incidents:

NRC Report #:	1042512
Aircraft Type:	Not reported
Aircraft Model:	Not reported
Aircraft ID:	Not reported
Aircraft Fuel Capacity:	Not reported
Aircraft Fuel Capacity Units:	Not reported
Aircraft Fuel on Board:	Not reported
Aircraft Fuel on Board Units:	Not reported
Aircraft Spot Number:	Not reported
Aircraft Hanger:	Not reported
Aircraft Runway Number:	Not reported
Road Mile Marker:	Not reported

(Continued) **2013042512**

Building ID:	Not reported
Type of Fixed Object:	Not reported
Power Generating Facility:	U
Generating Capacity:	Not reported
Type of Fuel:	Not reported
NPDES:	Not reported
NPDES Compliance:	U
Pipeline Type:	Not reported
DOT Regulated:	U
Pipeline Above Ground:	ABOVE
Exposed Underwater:	N
Pipeline Covered:	U
Railroad Hotline:	Not reported
Grade Crossing:	U
Location Subdivision:	Not reported
Railroad Milepost:	Not reported
Type Vehicle Involved:	Not reported
Crossing Device Type:	Not reported
Device Operational:	U
DOT Crossing Number:	Not reported
Brake Failure:	U
Description of Tank:	Not reported
Tank Above Ground:	ABOVE
Transportable Container:	U
Tank Regulated:	U
Tank Regulated By:	Not reported
Tank ID:	Not reported
Capacity of Tank:	Not reported
Capacity of Tank Units:	Not reported
Actual Amount:	Not reported
Actual Amount Units:	Not reported
Platform Rig Name:	Not reported
Platform Letter:	Not reported
Location Area ID:	Not reported
Location Block ID:	Not reported
OCSG Number:	Not reported
OCSP Number:	Not reported
State Lease Number:	Not reported
Pier Dock Number:	Not reported
Berth Slip Number:	Not reported
Continuous Release Type:	Not reported
Initial Continuous Release No:	Not reported
Continuous Release Permit:	Not reported
Allision:	U
Type of Structure:	Not reported
Structure Name:	Not reported
Structure Operational:	U
Airbag Deployed:	U
Date Tiem Normal Service:	Not reported
Service Disruption Time:	Not reported
Service Disruption Units:	Not reported
Transit Bus Flag:	Not reported
CR Begin Date:	Not reported
CR End Date:	Not reported
CR Change Date:	Not reported
FBI Contact:	Not reported
FBI Contact Date Time:	Not reported

(Continued) **2013042512**

Sub Part C Testing Req:	XXX
Conductor Testing:	Not reported
Engineer Testing:	Not reported
Trainman Testing:	Not reported
Yard Foreman Testing:	Not reported
RCL Operator Testing:	Not reported
Brakeman Testing:	Not reported
Train Dispatcher Testing:	Not reported
Signalman Testing:	Not reported
Other Employee Testing:	Not reported
Unknown Testing:	Not reported
Passenger Handling:	Not reported
Passenger Route:	XXX
Passenger Delay:	XXX

Incident Details:

NRC Report #:	1042512
Fire Involved:	N
Fire Extinguished:	U
Any Evacuations:	N
Number Evacuated:	Not reported
Who Evacuated:	Not reported
Radius of Evacuation:	Not reported
Any Injuries:	N
Number Injured:	Not reported
Number Hospitalized:	Not reported
Any Fatalities:	N
Number Fatalities:	Not reported
Any Damages:	N
Damage Amount:	Not reported
Air Corridor Closed:	N
Air Corridor Desc:	Not reported
Air Closure Time:	Not reported
Waterway Closed:	N
Waterway Desc:	Not reported
Waterway Closure Time:	Not reported
Road Closed:	N
Road Desc:	Not reported
Road Closure Time:	Not reported
Closure Direction:	Not reported
Major Artery:	N
Track Closed:	N
Track Desc:	Not reported
Track Closure Time:	Not reported
Media Interest:	NONE
Medium Desc:	LAND
Additional Medium Info:	STREET SURFACE
Body of Water:	Not reported
Tributary of:	Not reported
Release Secured:	U
Estimated Duration of Release:	Not reported
Release rate:	Not reported
Desc Remedial Action:	THE DRIVER OF THE TRUCK IS ATTEMPTING TO CLEAN UP THE SPILL.
State Agency on Scene:	Not reported
State Agency Report Number:	Not reported
Other Agency Notified:	Not reported
Weather Conditions:	SUNNY

(Continued) **2013042512**

Air Temperature:	Not reported
Wind Speed:	Not reported
Wind Direction:	Not reported
Water Supply Contaminated:	U
Sheen Size:	Not reported
Sheen Color:	Not reported
Direction of Sheen Travel:	Not reported
Sheen Odor Description:	Not reported
Wave Condition:	Not reported
Current Speed:	Not reported
Current Direction:	Not reported
Water Temperature:	Not reported
Track Close Dir:	Not reported
Empl Fatality:	Not reported
Pass Fatality:	Not reported
Community Impact:	Not reported
Wind Speed Unit:	Not reported
Employee Injuries:	Not reported
Passenger Injuries:	Not reported
Occupant Fatality:	Not reported
Current Speed Unit:	Not reported
Road Closure Units:	Not reported
Track CLosure Units:	Not reported
Sheen Size Units:	Not reported
Additional Info:	Not reported
State Agency Notified:	Not reported
Federal Agency Notified:	Not reported
nearest River Mile Marker:	Not reported
Sheen Size Length:	Not reported
Sheen Size Length Units:	Not reported
Sheen Size Width:	Not reported
Sheen Size Width Units:	Not reported
Offshore:	N
Duration Unit:	Not reported
Release Rate Unit:	Not reported
Release Rate Rate:	Not reported
Passengers Transferred:	NO

Mobile Detail:

NRC Report #:	1042512
Vehicle Number:	UNKNOWN
Trailer Number:	Not reported
Vehicle Own Fuel Capacity:	Not reported
Cargo Capacity:	Not reported
Amount of Cargo on Board:	Not reported
Hazmat Carrier:	U
Carrier Licensed:	U
Noncompliance With Hazmat:	U
Mobile Type:	TANKER TRUCK
Cargo Capacity Units:	Not reported
Amount of Cargo on Board Units:	Not reported
Vehicle Year:	Not reported
Vehicle Make:	Not reported
Vehicle Model:	Not reported

Calls:

(Continued) **2013042512**

NRC Report #:	1042512
Site ID:	20131042512
Date Time Received:	2013-03-30 12:46:43
Date Time Complete:	2013-03-30 12:52:21
Call Type:	INC
Responsible Company:	Not reported
Responsible Org Type:	UNKNOWN
Responsible City:	Not reported
Responsible State:	XX
Responsible Zip:	Not reported
On Behalf:	Not reported
Source:	TELEPHONE

Material Involved:

NRC Report #:	1042512
Chris Code:	OUN
Case Number:	000000-00-0
UN Number:	Not reported
Amount of Material:	0
Unit of Measure:	UNKNOWN AMOUNT
Name of Material:	UNKNOWN OIL
If Reached Water:	UNKNOWN
Amount in Water:	0
Unit of Measure Reach Water:	UNKNOWN AMOUNT

A167 **CON EDISON** **NY MANIFEST** **S118090128**
180 BUTLER ST **N/A**
< 1/8 **BROOKLYN, NY 11215**
1 ft.

Site 15 of 17 in cluster A

Relative: **Lower**
Actual: **11 ft.**

NY MANIFEST:

Country:	USA
EPA ID:	NYP004777454
Facility Status:	Not reported
Location Address 1:	180 BUTLER ST
Code:	BP
Location Address 2:	M 56702
Total Tanks:	Not reported
Location City:	BROOKLYN
Location State:	NY
Location Zip:	11217
Location Zip 4:	Not reported

NY MANIFEST:

EPAID:	NYP004777454
Mailing Name:	CON EDISON
Mailing Contact:	DENNIS HUACON
Mailing Address 1:	4 IRVING PL 15TH FL
Mailing Address 2:	Not reported
Mailing City:	NEW YORK
Mailing State:	NY
Mailing Zip:	10003
Mailing Zip 4:	Not reported
Mailing Country:	USA
Mailing Phone:	2124603770

CON EDISON (Continued) **S118090128**

NY MANIFEST:

Document ID:	Not reported
Manifest Status:	Not reported
seq:	Not reported
Year:	2015
Trans1 State ID:	NJD003812047
Trans2 State ID:	NJD003812047
Generator Ship Date:	05/01/2015
Trans1 Recv Date:	05/01/2015
Trans2 Recv Date:	05/11/2015
TSD Site Recv Date:	05/11/2015
Part A Recv Date:	Not reported
Part B Recv Date:	Not reported
Generator EPA ID:	NYP004777454
Trans1 EPA ID:	Not reported
Trans2 EPA ID:	Not reported
TSDF ID 1:	NJD991291105
TSDF ID 2:	Not reported
Manifest Tracking Number:	002661036GBF
Import Indicator:	N
Export Indicator:	N
Discr Quantity Indicator:	N
Discr Type Indicator:	N
Discr Residue Indicator:	N
Discr Partial Reject Indicator:	N
Discr Full Reject Indicator:	N
Manifest Ref Number:	Not reported
Alt Facility RCRA ID:	Not reported
Alt Facility Sign Date:	Not reported
MGMT Method Type Code:	H110
Waste Code:	Not reported
Waste Code:	Not reported
Waste Code:	Not reported
Waste Code:	Not reported
Waste Code:	Not reported
Waste Code:	Not reported
Quantity:	2000
Units:	P - Pounds
Number of Containers:	1
Container Type:	TT - Cargo tank, tank trucks
Handling Method:	T Chemical, physical, or biological treatment.
Specific Gravity:	1
Waste Code:	D008
Waste Code 1_2:	Not reported
Waste Code 1_3:	Not reported
Waste Code 1_4:	Not reported
Waste Code 1_5:	Not reported
Waste Code 1_6:	Not reported

Click this hyperlink while viewing on your computer to access
-1 additional NY MANIFEST: record(s) in the EDR Site Report.

G168 **GOWANUS PUMPING STATION** **NY AST** **A100407902**
201 DOUGLASS STREET **N/A**
< 1/8 **BROOKLYN, NY 11217**
1 ft.

Site 31 of 38 in cluster G

Relative: **Lower**

Actual: **8 ft.**

AST:

Region:	STATE
DEC Region:	2
Site Status:	Active
Facility Id:	2-456217
Program Type:	PBS
UTM X:	585583.34917
UTM Y:	4503929.89196
Expiration Date:	12/06/2023
Site Type:	Municipality (Incl. Waste Water Treatment Plants, Utilities, Swimming Pools, etc.)

Affiliation Records:

Site Id:	20103
Affiliation Type:	Facility Owner
Company Name:	NYC DEP
Contact Type:	CHIEF PBS/CBS SECTION
Contact Name:	MOHAMMAD MAHMUD
Address1:	96-05 HORACE HARDING EXPWY, 2ND FLOOR
Address2:	Not reported
City:	CORONA
State:	NY
Zip Code:	11368
Country Code:	001
Phone:	(718) 595-4904
EMail:	Not reported
Fax Number:	Not reported
Modified By:	JSMACRI
Date Last Modified:	2018-10-17

Site Id:	20103
Affiliation Type:	Mail Contact
Company Name:	NYC DEPT OF ENVIRONMENTAL PROTECTION
Contact Type:	Not reported
Contact Name:	MOHAMMAD MAHMUD, CHIEF PBS/CBS SECTION
Address1:	BUREAU OF WASTEWATER TREATMENT
Address2:	96-05 HORACE HARDING EXPY, 2ND FLOOR
City:	CORONA
State:	NY
Zip Code:	11368
Country Code:	001
Phone:	(718) 595-4904
EMail:	MMAHMUD@DEP.NYC.GOV
Fax Number:	Not reported
Modified By:	NRLOMBAR
Date Last Modified:	2015-02-27

Site Id:	20103
Affiliation Type:	Facility Operator
Company Name:	GOWANUS PUMPING STATION
Contact Type:	Not reported
Contact Name:	CHRIS LAUDANDO
Address1:	Not reported
Address2:	Not reported
City:	Not reported

GOWANUS PUMPING STATION (Continued) **A100407902**

State:	NN
Zip Code:	Not reported
Country Code:	001
Phone:	(718) 564-2700
EMail:	Not reported
Fax Number:	Not reported
Modified By:	AYLAGATI
Date Last Modified:	2016-11-10
Site Id:	20103
Affiliation Type:	Emergency Contact
Company Name:	NYC DEP
Contact Type:	Not reported
Contact Name:	BWT COMMUNICATION CENTER
Address1:	Not reported
Address2:	Not reported
City:	Not reported
State:	NN
Zip Code:	Not reported
Country Code:	999
Phone:	(718) 349-2812
EMail:	Not reported
Fax Number:	Not reported
Modified By:	NTFREEMA
Date Last Modified:	2015-01-23

Tank Info:

Tank Number:	GW-8502-14
Tank Id:	254298

Equipment Records:

G12 - Tank Secondary Containment - Double-Walled (AG only)
J02 - Dispenser - Suction Dispenser
C01 - Pipe Location - Aboveground
E00 - Piping Secondary Containment - None
I02 - Overfill - High Level Alarm
A00 - Tank Internal Protection - None
B01 - Tank External Protection - Painted/Asphalt Coating
D01 - Pipe Type - Steel/Carbon Steel/Iron
F01 - Pipe External Protection - Painted/Asphalt Coating
H01 - Tank Leak Detection - Interstitial - Electronic Monitoring
K00 - Spill Prevention - None
H06 - Tank Leak Detection - Impervious Barrier/Concrete Pad (A/G)
L00 - Piping Leak Detection - None

Tank Location:	Aboveground - on saddles, legs, racks, etc.... Tank bottom is elevated above grade or tank pad, allowing visual inspection.
Tank Type:	Steel/Carbon Steel/Iron
Tank Status:	In Service
Pipe Model:	Not reported
Install Date:	05/23/2014
Capacity Gallons:	150
Tightness Test Method:	NN
Date Test:	Not reported
Next Test Date:	Not reported
Date Tank Closed:	Not reported
Register:	True

GOWANUS PUMPING STATION (Continued) **A100407902**

Modified By: NRLOMBAR
Last Modified: 04/14/2017
Material Name: diesel

O169 **ABANDONED GAS STA** **ICIS 1012313887**
126 FOURTH AVE **FINDS N/A**
< 1/8 **BROOKLYN, NY 11217** **ECHO**
1 ft.

Site 3 of 10 in cluster O

Relative: Higher
Actual: 29 ft.

ICIS:

Enforcement Action ID:	02-2000-0017
FRS ID:	110040416519
Action Name:	Asti Holding Corp. et al.
Facility Name:	ABANDONED GAS STA
Facility Address:	126 FOURTH AVE BROOKLYN, NY 11217
Enforcement Action Type:	Civil Judicial Action
Facility County:	KINGS
Program System Acronym:	ICIS
Enforcement Action Forum Desc:	Judicial
EA Type Code:	CIV
Facility SIC Code:	Not reported
Federal Facility ID:	Not reported
Latitude in Decimal Degrees:	40.680574
Longitude in Decimal Degrees:	-73.981004
Permit Type Desc:	Not reported
Program System Acronym:	4815
Facility NAICS Code:	Not reported
Tribal Land Code:	Not reported

Facility Name:	ABANDONED GAS STA
Address:	126 FOURTH AVE
Tribal Indicator:	N
Fed Facility:	Not reported
NAIC Code:	Not reported
SIC Code:	Not reported

FINDS:

Registry ID: 110040416519

Environmental Interest/Information System

ICIS (Integrated Compliance Information System) is the Integrated Compliance Information System and provides a database that, when complete, will contain integrated Enforcement and Compliance information across most of EPA's programs. The vision for ICIS is to replace EPA's independent databases that contain Enforcement data with a single repository for that information. Currently, ICIS contains all Federal Administrative and Judicial enforcement actions. This information is maintained in ICIS by EPA in the Regional offices and it Headquarters. A future release of ICIS will replace the Permit Compliance System (PCS) which supports the NPDES and will integrate that information with Federal actions already in the system. ICIS also has the capability to track other activities occurring in the Region that support Compliance and Enforcement programs. These include;

ABANDONED GAS STA (Continued) **1012313887**

Incident Tracking, Compliance Assistance, and Compliance Monitoring.

Click this hyperlink while viewing on your computer to access additional FINDS: detail in the EDR Site Report.

ECHO:
- Envid: 1012313887
- Registry ID: 110040416519
- DFR URL: http://echo.epa.gov/detailed-facility-report?fid=110040416519

O170 **NORTHLAND MARKETING CORP** **RCRA NonGen / NLR** **1001482980**
126 4TH AVE **FINDS** **NYU005001151**
< 1/8 **BROOKLYN, NY 11217** **ECHO**
1 ft.

Site 4 of 10 in cluster O

Relative: Higher
Actual: 29 ft.

RCRA NonGen / NLR:
- Date form received by agency: 01/01/2007
- Facility name: NORTHLAND MARKETING CORP
- Facility address: 126 4TH AVE
  BROOKLYN, NY 11217
- EPA ID: NYU005001151
- Mailing address: LOMBARDY ST
  BROOKLYN, NY 11222
- Contact: Not reported
- Contact address: LOMBARDY ST
  BROOKLYN, NY 11222
- Contact country: US
- Contact telephone: Not reported
- Contact email: Not reported
- EPA Region: 02
- Land type: Private
- Classification: Non-Generator
- Description: Handler: Non-Generators do not presently generate hazardous waste

Owner/Operator Summary:
- Owner/operator name: NON REGULATED
- Owner/operator address: NOT REQUIRED
  NOT REQUIRED, NY 99999
- Owner/operator country: US
- Owner/operator telephone: 718-555-1212
- Owner/operator email: Not reported
- Owner/operator fax: Not reported
- Owner/operator extension: Not reported
- Legal status: Private
- Owner/Operator Type: Operator
- Owner/Op start date: Not reported
- Owner/Op end date: Not reported

- Owner/operator name: NON REGULATED
- Owner/operator address: NOT REQUIRED
  NOT REQUIRED, NY 99999
- Owner/operator country: US
- Owner/operator telephone: 718-555-1212
- Owner/operator email: Not reported
- Owner/operator fax: Not reported

NORTHLAND MARKETING CORP (Continued) **1001482980**

Owner/operator extension: Not reported
Legal status: Private
Owner/Operator Type: Owner
Owner/Op start date: Not reported
Owner/Op end date: Not reported

Handler Activities Summary:
U.S. importer of hazardous waste: No
Mixed waste (haz. and radioactive): No
Recycler of hazardous waste: No
Transporter of hazardous waste: No
Treater, storer or disposer of HW: No
Underground injection activity: No
On-site burner exemption: No
Furnace exemption: No
Used oil fuel burner: No
Used oil processor: No
User oil refiner: No
Used oil fuel marketer to burner: No
Used oil Specification marketer: No
Used oil transfer facility: No
Used oil transporter: No

Historical Generators:
Date form received by agency: 01/01/2006
Site name: NORTHLAND MARKETING CORP
Classification: Not a generator, verified

Date form received by agency: 03/04/1999
Site name: NORTHLAND MARKETING CORP
Classification: Conditionally Exempt Small Quantity Generator

Violation Status: No violations found

Evaluation Action Summary:
Evaluation date: 02/17/1999
Evaluation: COMPLIANCE EVALUATION INSPECTION ON-SITE
Area of violation: Not reported
Date achieved compliance: Not reported
Evaluation lead agency: EPA

FINDS:

Registry ID: 110004568744

Environmental Interest/Information System
RCRAInfo is a national information system that supports the Resource Conservation and Recovery Act (RCRA) program through the tracking of events and activities related to facilities that generate, transport, and treat, store, or dispose of hazardous waste. RCRAInfo allows RCRA program staff to track the notification, permit, compliance, and corrective action activities required under RCRA.

Click this hyperlink while viewing on your computer to access additional FINDS: detail in the EDR Site Report.

NORTHLAND MARKETING CORP (Continued) **1001482980**

ECHO:
Envid: 1001482980
Registry ID: 110004568744
DFR URL: http://echo.epa.gov/detailed-facility-report?fid=110004568744

O171 **E M S PETROLEUM** **EDR Hist Auto** **1020373265**
126 4TH AVE **N/A**
< 1/8 **BROOKLYN, NY 11217**
1 ft.

Site 5 of 10 in cluster O

Relative: EDR Hist Auto
Higher

Actual:
29 ft.

Year:	Name:	Type:
1969	E & F SERVICE STATION	Gasoline Service Stations
1975	PETES SERVICE STATION	Gasoline Service Stations
1976	PETES SERVICE STATION	Gasoline Service Stations
1977	PETES SERVICE STATION	Gasoline Service Stations
1978	PETES SERVICE STATION	Gasoline Service Stations
1979	PETES SERVICE STATION	Gasoline Service Stations
1980	PETES SERVICE STATION	Gasoline Service Stations
1982	PETES SERVICE STATION	Gasoline Service Stations
1983	PETES SERVICE STATION	Gasoline Service Stations
1991	DECOPEN ENTERPRISES INC	Gasoline Service Stations
1992	NORTHLAND MARKETING CORP	Gasoline Service Stations
1993	NORTHLAND MARKETING CORP	Gasoline Service Stations
1994	NORTHLAND MARKETING CORP	Gasoline Service Stations
1995	NORTHLAND MARKETING CORP	Gasoline Service Stations
1996	NORTHLAND MARKETING CORP	Gasoline Service Stations
1997	EMS PETROLEUM	Gasoline Service Stations
1998	EMS PETROLEUM	Gasoline Service Stations
2000	E M S PETROLEUM	Gasoline Service Stations
2001	E M S PETROLEUM	Gasoline Service Stations
2002	E M S PETROLEUM	Gasoline Service Stations
2003	E M S PETROLEUM	Gasoline Service Stations
2004	E M S PETROLEUM	Gasoline Service Stations
2005	E M S PETROLEUM	Gasoline Service Stations, NEC
2006	E M S PETROLEUM	Gasoline Service Stations, NEC
2007	E M S PETROLEUM	Gasoline Service Stations, NEC
2008	E M S PETROLEUM	Gasoline Service Stations, NEC

O172 **LOT 26,TAXBLOCK 407** **NY E DESIGNATION** **S108470035**
126 4 AVENUE **N/A**
< 1/8 **BROOKLYN, NY**
1 ft.

Site 6 of 10 in cluster O

Relative: E DESIGNATION:
Higher

Actual:
29 ft.

Tax Lot(s):	26
Tax Block:	407
Borough Code:	Not reported
E-No:	E-42
Effective Date:	4/1/1993
Satisfaction Date:	Not reported
Ceqr Number:	90-254K
Ulurp Number:	900580 ZMK

LOT 26,TAXBLOCK 407 (Continued) **S108470035**

Zoning Map No: 16c

Description: Underground Gasoline Storage Tanks* Testing Protocol.
Lot Remediation Date: Not reported

O173 **NORTHLAND MARKETING CORP.** **NY UST** **U000405457**
126 FOURTH AVENUE **N/A**
< 1/8 **BROOKLYN, NY 11217**
1 ft.

Site 7 of 10 in cluster O

Relative: UST:
Higher
Id/Status: 2-402508 / Unregulated/Closed
Actual: Program Type: PBS
29 ft. Region: STATE
DEC Region: 2
Expiration Date: N/A
UTM X: 586152.88614
UTM Y: 4503772.21649
Site Type: Retail Gasoline Sales

Affiliation Records:
Site Id: 19283
Affiliation Type: Facility Owner
Company Name: PROSPECT EQUITIES LLC
Contact Type: AGENT FOR OWNER
Contact Name: MARK TUROFF
Address1: 56 DELEVAN ST.
Address2: Not reported
City: BROOKLYN
State: NY
Zip Code: 11231
Country Code: 001
Phone: (718) 222-8162
EMail: Not reported
Fax Number: Not reported
Modified By: NRLOMBAR
Date Last Modified: 2005-02-24

Site Id: 19283
Affiliation Type: Mail Contact
Company Name: GEORGE RIGAS
Contact Type: Not reported
Contact Name: Not reported
Address1: 26 DELAVAN STREET
Address2: Not reported
City: BROOKLYN
State: NY
Zip Code: 11231
Country Code: 001
Phone: (718) 222-8162
EMail: Not reported
Fax Number: Not reported
Modified By: NRLOMBAR
Date Last Modified: 2005-02-24

Site Id: 19283
Affiliation Type: Facility Operator

NORTHLAND MARKETING CORP. (Continued) **U000405457**

Company Name:	NORTHLAND MARKETING CORP.
Contact Type:	Not reported
Contact Name:	GEORGE RIGAS
Address1:	Not reported
Address2:	Not reported
City:	Not reported
State:	NN
Zip Code:	Not reported
Country Code:	001
Phone:	(718) 222-8162
EMail:	Not reported
Fax Number:	Not reported
Modified By:	NRLOMBAR
Date Last Modified:	2005-02-24

Site Id:	19283
Affiliation Type:	Emergency Contact
Company Name:	PROSPECT EQUITIES LLC
Contact Type:	Not reported
Contact Name:	GEORGE RIGAS
Address1:	Not reported
Address2:	Not reported
City:	Not reported
State:	NN
Zip Code:	Not reported
Country Code:	999
Phone:	(718) 222-8162
EMail:	Not reported
Fax Number:	Not reported
Modified By:	NRLOMBAR
Date Last Modified:	2005-02-24

Tank Info:

Tank Number:	001
Tank ID:	22686
Tank Status:	Closed - Removed
Material Name:	Closed - Removed
Capacity Gallons:	4000
Install Date:	06/01/1977
Date Tank Closed:	10/01/2000
Registered:	True
Tank Location:	Underground
Tank Type:	Steel/carbon steel
Material Code:	0009
Common Name of Substance:	Gasoline

Tightness Test Method:	03
Date Test:	08/01/1995
Next Test Date:	Not reported
Pipe Model:	Not reported
Modified By:	NRLOMBAR
Last Modified:	04/14/2017

Equipment Records:

C02 - Pipe Location - Underground/On-ground
G00 - Tank Secondary Containment - None

NORTHLAND MARKETING CORP. (Continued) **U000405457**

H00 - Tank Leak Detection - None
I00 - Overfill - None
B00 - Tank External Protection - None
D02 - Pipe Type - Galvanized Steel
F00 - Pipe External Protection - None
J01 - Dispenser - Pressurized Dispenser
A00 - Tank Internal Protection - None

Tank Number:	002
Tank ID:	22687
Tank Status:	Closed - Removed
Material Name:	Closed - Removed
Capacity Gallons:	4000
Install Date:	06/01/1977
Date Tank Closed:	10/01/2000
Registered:	True
Tank Location:	Underground
Tank Type:	Steel/carbon steel
Material Code:	0009
Common Name of Substance:	Gasoline
Tightness Test Method:	03
Date Test:	08/01/1995
Next Test Date:	Not reported
Pipe Model:	Not reported
Modified By:	NRLOMBAR
Last Modified:	04/14/2017

Equipment Records:

J01 - Dispenser - Pressurized Dispenser
B00 - Tank External Protection - None
D02 - Pipe Type - Galvanized Steel
F00 - Pipe External Protection - None
C02 - Pipe Location - Underground/On-ground
G00 - Tank Secondary Containment - None
H00 - Tank Leak Detection - None
I00 - Overfill - None
A00 - Tank Internal Protection - None

Tank Number:	003
Tank ID:	22688
Tank Status:	Closed - Removed
Material Name:	Closed - Removed
Capacity Gallons:	4000
Install Date:	06/01/1977
Date Tank Closed:	10/01/2000
Registered:	True
Tank Location:	Underground
Tank Type:	Steel/carbon steel
Material Code:	0008
Common Name of Substance:	Diesel
Tightness Test Method:	03
Date Test:	08/01/1995
Next Test Date:	Not reported
Pipe Model:	Not reported

NORTHLAND MARKETING CORP. (Continued) **U000405457**

Modified By: NRLOMBAR
Last Modified: 04/14/2017

Equipment Records:

B00 - Tank External Protection - None
D02 - Pipe Type - Galvanized Steel
F00 - Pipe External Protection - None
J01 - Dispenser - Pressurized Dispenser
C02 - Pipe Location - Underground/On-ground
G00 - Tank Secondary Containment - None
H00 - Tank Leak Detection - None
I00 - Overfill - None
A00 - Tank Internal Protection - None

Tank Number: 004
Tank ID: 22689
Tank Status: Closed - Removed
Material Name: Closed - Removed
Capacity Gallons: 550
Install Date: 01/01/1963
Date Tank Closed: 08/01/1993
Registered: True
Tank Location: Underground
Tank Type: Steel/carbon steel
Material Code: 0009
Common Name of Substance: Gasoline

Tightness Test Method: NN
Date Test: Not reported
Next Test Date: Not reported
Pipe Model: Not reported
Modified By: NRLOMBAR
Last Modified: 04/14/2017

Equipment Records:

H00 - Tank Leak Detection - None
I00 - Overfill - None
C02 - Pipe Location - Underground/On-ground
G00 - Tank Secondary Containment - None
B00 - Tank External Protection - None
F00 - Pipe External Protection - None
A00 - Tank Internal Protection - None
D01 - Pipe Type - Steel/Carbon Steel/Iron

Tank Number: 005
Tank ID: 22690
Tank Status: Closed - Removed
Material Name: Closed - Removed
Capacity Gallons: 550
Install Date: 10/01/1963
Date Tank Closed: 08/01/1993
Registered: True
Tank Location: Underground
Tank Type: Steel/carbon steel
Material Code: 0009
Common Name of Substance: Gasoline

NORTHLAND MARKETING CORP. (Continued) **U000405457**

Tightness Test Method: NN
Date Test: Not reported
Next Test Date: Not reported
Pipe Model: Not reported
Modified By: NRLOMBAR
Last Modified: 04/14/2017

Equipment Records:

H00 - Tank Leak Detection - None
I00 - Overfill - None
G00 - Tank Secondary Containment - None
B00 - Tank External Protection - None
C00 - Pipe Location - No Piping
F00 - Pipe External Protection - None
A00 - Tank Internal Protection - None
D01 - Pipe Type - Steel/Carbon Steel/Iron

Tank Number: 006
Tank ID: 22691
Tank Status: Closed - Removed
Material Name: Closed - Removed
Capacity Gallons: 550
Install Date: 10/01/1963
Date Tank Closed: 08/01/1993
Registered: True
Tank Location: Underground
Tank Type: Steel/carbon steel
Material Code: 0009
Common Name of Substance: Gasoline

Tightness Test Method: NN
Date Test: Not reported
Next Test Date: Not reported
Pipe Model: Not reported
Modified By: NRLOMBAR
Last Modified: 04/14/2017

Equipment Records:

B00 - Tank External Protection - None
F00 - Pipe External Protection - None
C02 - Pipe Location - Underground/On-ground
G00 - Tank Secondary Containment - None
H00 - Tank Leak Detection - None
I00 - Overfill - None
A00 - Tank Internal Protection - None
D01 - Pipe Type - Steel/Carbon Steel/Iron

Tank Number: 007
Tank ID: 22692
Tank Status: Closed - Removed
Material Name: Closed - Removed
Capacity Gallons: 550
Install Date: 10/01/1963
Date Tank Closed: 08/01/1993
Registered: True
Tank Location: Underground

NORTHLAND MARKETING CORP. (Continued) **U000405457**

Tank Type: Steel/carbon steel
Material Code: 0009
Common Name of Substance: Gasoline

Tightness Test Method: NN
Date Test: Not reported
Next Test Date: Not reported
Pipe Model: Not reported
Modified By: NRLOMBAR
Last Modified: 04/14/2017

Equipment Records:

H00 - Tank Leak Detection - None
I00 - Overfill - None
A00 - Tank Internal Protection - None
D01 - Pipe Type - Steel/Carbon Steel/Iron
C02 - Pipe Location - Underground/On-ground
G00 - Tank Secondary Containment - None
B00 - Tank External Protection - None
F00 - Pipe External Protection - None

Tank Number: 008
Tank ID: 22693
Tank Status: Closed - Removed
Material Name: Closed - Removed
Capacity Gallons: 550
Install Date: 10/01/1963
Date Tank Closed: 08/01/1993
Registered: True
Tank Location: Underground
Tank Type: Steel/carbon steel
Material Code: 0009
Common Name of Substance: Gasoline

Tightness Test Method: NN
Date Test: Not reported
Next Test Date: Not reported
Pipe Model: Not reported
Modified By: NRLOMBAR
Last Modified: 04/14/2017

Equipment Records:

F00 - Pipe External Protection - None
B00 - Tank External Protection - None
C02 - Pipe Location - Underground/On-ground
G00 - Tank Secondary Containment - None
H00 - Tank Leak Detection - None
I00 - Overfill - None
D01 - Pipe Type - Steel/Carbon Steel/Iron
A00 - Tank Internal Protection - None

Tank Number: 009
Tank ID: 22694
Tank Status: Closed - Removed
Material Name: Closed - Removed
Capacity Gallons: 550

NORTHLAND MARKETING CORP. (Continued) **U000405457**

Install Date: 10/01/1963
Date Tank Closed: 08/01/1993
Registered: True
Tank Location: Underground
Tank Type: Steel/carbon steel
Material Code: 0009
Common Name of Substance: Gasoline

Tightness Test Method: NN
Date Test: Not reported
Next Test Date: Not reported
Pipe Model: Not reported
Modified By: NRLOMBAR
Last Modified: 04/14/2017

Equipment Records:

B00 - Tank External Protection - None
F00 - Pipe External Protection - None
H00 - Tank Leak Detection - None
I00 - Overfill - None
C02 - Pipe Location - Underground/On-ground
G00 - Tank Secondary Containment - None
A00 - Tank Internal Protection - None
D01 - Pipe Type - Steel/Carbon Steel/Iron

Tank Number: 010
Tank ID: 22695
Tank Status: Closed - In Place
Material Name: Closed - In Place
Capacity Gallons: 550
Install Date: 10/01/1963
Date Tank Closed: 08/01/1993
Registered: True
Tank Location: Underground
Tank Type: Steel/carbon steel
Material Code: 9999
Common Name of Substance: Other

Tightness Test Method: NN
Date Test: Not reported
Next Test Date: Not reported
Pipe Model: Not reported
Modified By: NRLOMBAR
Last Modified: 04/14/2017

Equipment Records:

H00 - Tank Leak Detection - None
I00 - Overfill - None
C02 - Pipe Location - Underground/On-ground
G00 - Tank Secondary Containment - None
B00 - Tank External Protection - None
F00 - Pipe External Protection - None
A00 - Tank Internal Protection - None
D01 - Pipe Type - Steel/Carbon Steel/Iron

Tank Number: 011

NORTHLAND MARKETING CORP. (Continued) **U000405457**

Tank ID:	22696
Tank Status:	Closed - In Place
Material Name:	Closed - In Place
Capacity Gallons:	550
Install Date:	10/01/1963
Date Tank Closed:	08/01/1993
Registered:	True
Tank Location:	Underground
Tank Type:	Steel/carbon steel
Material Code:	9999
Common Name of Substance:	Other
Tightness Test Method:	NN
Date Test:	Not reported
Next Test Date:	Not reported
Pipe Model:	Not reported
Modified By:	NRLOMBAR
Last Modified:	04/14/2017

Equipment Records:

H00 - Tank Leak Detection - None
I00 - Overfill - None
C02 - Pipe Location - Underground/On-ground
G00 - Tank Secondary Containment - None
B00 - Tank External Protection - None
F00 - Pipe External Protection - None
A00 - Tank Internal Protection - None
D01 - Pipe Type - Steel/Carbon Steel/Iron

Tank Number:	012
Tank ID:	22697
Tank Status:	Closed - In Place
Material Name:	Closed - In Place
Capacity Gallons:	550
Install Date:	10/01/1963
Date Tank Closed:	08/01/1993
Registered:	True
Tank Location:	Underground
Tank Type:	Steel/carbon steel
Material Code:	9999
Common Name of Substance:	Other
Tightness Test Method:	NN
Date Test:	Not reported
Next Test Date:	Not reported
Pipe Model:	Not reported
Modified By:	NRLOMBAR
Last Modified:	04/14/2017

Equipment Records:

B00 - Tank External Protection - None
F00 - Pipe External Protection - None
H00 - Tank Leak Detection - None
I00 - Overfill - None
C02 - Pipe Location - Underground/On-ground
G00 - Tank Secondary Containment - None
A00 - Tank Internal Protection - None

NORTHLAND MARKETING CORP. (Continued) **U000405457**

D01 - Pipe Type - Steel/Carbon Steel/Iron

Tank Number:	013
Tank ID:	22698
Tank Status:	Closed - In Place
Material Name:	Closed - In Place
Capacity Gallons:	550
Install Date:	10/01/1963
Date Tank Closed:	08/01/1993
Registered:	True
Tank Location:	Underground
Tank Type:	Steel/carbon steel
Material Code:	9999
Common Name of Substance:	Other
Tightness Test Method:	NN
Date Test:	Not reported
Next Test Date:	Not reported
Pipe Model:	Not reported
Modified By:	NRLOMBAR
Last Modified:	04/14/2017

Equipment Records:

H00 - Tank Leak Detection - None
I00 - Overfill - None
G00 - Tank Secondary Containment - None
C02 - Pipe Location - Underground/On-ground
F00 - Pipe External Protection - None
B00 - Tank External Protection - None
D01 - Pipe Type - Steel/Carbon Steel/Iron
A00 - Tank Internal Protection - None

Tank Number:	014
Tank ID:	22699
Tank Status:	Closed - In Place
Material Name:	Closed - In Place
Capacity Gallons:	550
Install Date:	10/01/1963
Date Tank Closed:	08/01/1993
Registered:	True
Tank Location:	Underground
Tank Type:	Steel/carbon steel
Material Code:	9999
Common Name of Substance:	Other
Tightness Test Method:	NN
Date Test:	Not reported
Next Test Date:	Not reported
Pipe Model:	Not reported
Modified By:	NRLOMBAR
Last Modified:	04/14/2017

Equipment Records:

B00 - Tank External Protection - None
F00 - Pipe External Protection - None
C02 - Pipe Location - Underground/On-ground

NORTHLAND MARKETING CORP. (Continued) **U000405457**

G00 - Tank Secondary Containment - None
H00 - Tank Leak Detection - None
I00 - Overfill - None
A00 - Tank Internal Protection - None
D01 - Pipe Type - Steel/Carbon Steel/Iron

Tank Number: 015
Tank ID: 22700
Tank Status: Closed - In Place
Material Name: Closed - In Place
Capacity Gallons: 550
Install Date: 10/01/1963
Date Tank Closed: 08/01/1993
Registered: True
Tank Location: Underground
Tank Type: Steel/carbon steel
Material Code: 9999
Common Name of Substance: Other

Tightness Test Method: NN
Date Test: Not reported
Next Test Date: Not reported
Pipe Model: Not reported
Modified By: NRLOMBAR
Last Modified: 04/14/2017

Equipment Records:

C02 - Pipe Location - Underground/On-ground
G00 - Tank Secondary Containment - None
H00 - Tank Leak Detection - None
I00 - Overfill - None
B00 - Tank External Protection - None
F00 - Pipe External Protection - None
A00 - Tank Internal Protection - None
D01 - Pipe Type - Steel/Carbon Steel/Iron

Tank Number: 016
Tank ID: 22701
Tank Status: Closed - In Place
Material Name: Closed - In Place
Capacity Gallons: 550
Install Date: 10/01/1963
Date Tank Closed: 08/01/1993
Registered: True
Tank Location: Underground
Tank Type: Steel/carbon steel
Material Code: 0001
Common Name of Substance: #2 Fuel Oil (On-Site Consumption)

Tightness Test Method: NN
Date Test: Not reported
Next Test Date: Not reported
Pipe Model: Not reported
Modified By: NRLOMBAR
Last Modified: 04/14/2017

NORTHLAND MARKETING CORP. (Continued) **U000405457**

Equipment Records:

C02 - Pipe Location - Underground/On-ground
G00 - Tank Secondary Containment - None
H00 - Tank Leak Detection - None
I00 - Overfill - None
B00 - Tank External Protection - None
F00 - Pipe External Protection - None
A00 - Tank Internal Protection - None
D01 - Pipe Type - Steel/Carbon Steel/Iron

O174 **FMR GAS STATION/VACNT LOT** **NY Spills** **S101658438**
124 4TH AVENUE **N/A**
< 1/8 **BROOKLYN, NY**
1 ft.

Site 8 of 10 in cluster O

Relative:
Higher

Actual:
29 ft.

SPILLS:

Spill Number/Closed Date:	0407082 / 2004-09-28
Facility ID:	0407082
Facility Type:	ER
DER Facility ID:	213376
Site ID:	169376
DEC Region:	2
Spill Cause:	Other
Spill Class:	C4
SWIS:	2401
Spill Date:	2004-09-27
Investigator:	WXSUN
Referred To:	Not reported
Reported to Dept:	2004-09-27
CID:	444
Water Affected:	Not reported
Spill Source:	Institutional, Educational, Gov., Other
Spill Notifier:	Other
Cleanup Ceased:	Not reported
Cleanup Meets Std:	False
Last Inspection:	Not reported
Recommended Penalty:	False
UST Trust:	False
Remediation Phase:	0
Date Entered In Computer:	2004-09-27
Spill Record Last Update:	2005-07-19
Spiller Name:	MARK TUROFF
Spiller Company:	VACANT LOT
Spiller Address:	126 4TH AVE
Spiller Company:	001
Contact Name:	MARK TUROFF
DEC Memo:	"Prior to Sept, 2004 data translation this spill Lead_DEC Field was SUN 9/27/04 - AUSTIN - SPOKE WITH TUROFF, WHO CALLED OFFICE - HE'S ALSO WORKING WITH NYCDEP ON THIS SITE, WHICH IS A FORMER GAS STATION. I TOLD HIM TO WORK WITH THE DEC PROJECT MGR. TO COORDINATE WHAT'S NEEDED FOR THE INVESTIGATION ON THIS SITE, AND TO NOTIFY SAID MGR. IF CONFLICTS ARISE BETWEEN DEC'S AND DEP'S REQUIREMENTS FOR THE WORK. IF THIS HAPPENS, THE DEC AND DEP PROJ. MGRS SHOULD BE IN CONTACT TO WORK OUT ANY DIFFERENCES. - END 9/28/04-Reassigned from Rommel to Sun. 9/28/04-Joe Sun conducted a site visit. Spoke with Mark Turoff of Environmental System Group (Tel # 917-750-1483) about the site

FMR GAS STATION/VACNT LOT (Continued) **S101658438**

investigation he has recently conducted. Per Turoff, his company had installed twelve soil temporary wells yesterday (9/27/04) and had collected soil and groundwater samples from eleven wells except one which contained one foot of free phase product. He will send me the investigation report after the laboratory report is completed.
9/28/04-To be investigated and remediated under Spill # 95-05523. The Spill is closed."

Remarks: "TESTING GROUND WATER AND FOUND WATER AND SOIL TO BE CONTAMINATED: WORKING WITH THE DEP: "

O175 **126 4TH AVENUE - MISC** **NY LTANKS** **S118953804**
126 4TH AVENUE **N/A**
< 1/8 **BROOKLYN, NY**
1 ft.

Site 9 of 10 in cluster O

Relative: Higher
Actual: 29 ft.

LTANKS:

Spill Number/Closed Date:	9505523 / 2013-01-17
Facility ID:	9505523
Site ID:	261276
Spill Date:	1995-08-03
Spill Cause:	Tank Test Failure
Spill Source:	Gasoline Station or other PBS Facility
Spill Class:	C3
Cleanup Ceased:	2004-12-14
SWIS:	2401
Investigator:	VXBREVDO
Referred To:	DELINEATION WORK PLAN 3/16/2009
Reported to Dept:	1995-08-03
CID:	Not reported
Water Affected:	Not reported
Spill Notifier:	Tank Tester
Last Inspection:	Not reported
Recommended Penalty:	False
Meets Standard:	False
UST Involvement:	True
Remediation Phase:	0
Date Entered In Computer:	1995-09-25
Spill Record Last Update:	2013-01-17
Spiller Name:	Not reported
Spiller Company:	CITGO STATION
Spiller Address:	Not reported
Spiller County:	001
Spiller Contact:	Not reported
Spiller Phone:	Not reported
Spiller Extention:	Not reported
DEC Region:	2
DER Facility ID:	433269
DEC Memo:	"Prior to Sept, 2004 data translation this spill Lead_DEC Field was SUN 01/07/04 ALso refer to Spill #04-07082 9/27/04-Reassinged from Rommel to sun. 9/28/04 File Update by Sun: On 9/29/04, Joe Sun conducted a site visit. Sun spoke to Mark Turoff of Environmental System Group (Tel: 917-750-1483) about the site investigation he has recently performed. Per Turoff, his company had installed twelve soil temporary wells on 9/27/04 and had collected soil and groundwater samples from eleven wells except one which contained one foot of free phase product. He will send me the invstigation report after the laboratory report is complete. 10/7/04 Sun received an e-mail from

126 4TH AVENUE - MISC (Continued) **S118953804**

Lauren Gallagher, Project Manager from NYCDEP on 10/7/04 for this Little E Restricted site. She will fax to me a copy of Phase II testing and accompanying HASP which they approved on 9/8/04. 04/08/05-File Update by Sun: The Stipulation Agreement was signed by the owner and executed by the Department on 12/15/04. -On April 6, 2005, DEC received an Investigation Summary Report from owner's consultant, Advanced Site Restoration, LLC. Joe Sun called the owner (Paul Rigas)on 04/08/05, informing him that the Department disapproved the report, since it does not delineate the off-site contamination. A meeting is scheduled for April 19, 2005 at the site between the DEC and the owner to discuss the location of off-site wells. -WJS 04/25/05-File Update by Sun: On 5/25/05, Sun sent a letter to the property owner (George Rigas), informing him that the Department has reviewed and approved the Investigation Summary Report with the incorporation of the following items: 1.Install two (2) two-inch (minimum) off-site monitoring wells in sidewalk east of Butler Street between 3rd Avenue and 4th Avenue in Brooklyn, New York. The monitoring wells should be selected at locations down-gradient of the existing monitoring wells TMW-16 and TMW-17. The new wells will provide the additional off-site delineation of dissolved groundwater contamination plumes. Pursuant to the Stipulation Agreement signed and dated effective December 15, 2004, the Department requires a Remedial Action Plan (RAP) be submitted by June 24, 2005. THe Department requires that the RAP shall detail the work proposed to remediate all contaminated media (groundwater and soil) and provide a detailed descriptions of a vapor mitigation efforts used in the construction of the residence including the installation of vapor barriers and sub-foundation venting systems. (WJS) 06/29/05 File Update by Sun: On 06/29/05, Sun sent a letter to the property owner (George Rigas), informing him that the Department has reviewed and approved the Remedial Action Plan, prepared by Advanced Cleanup Technologies, Inc., with the incorporation of the following items: 1. The OMMP shall describe and tabulate the operation, maintenance and monitoring schedule (frequency) for system equipment and their performance, influent and effluent water sample, system influent and effluent air emission, all monitoring wells and soil vapor monitoring points. EPA Method TO-14A, not TO-02 as stated in Reference 1, shall be used to sample and analyze air stream before and after carbon treatment. 2. Soil Vapor Extraction System (SVES) Data sheet and Air Stripper Data Sheet shall be completed and submitted to the Department by November 15, 2005 for review. The Blank SVES and Air Stripper Data sheets are attached here for your reference. 3.Measurements of groundwater levels in all area are to be conducted monthly for the first three months, and then quarterly. Collection and analysis of groundwater and soil vapor samples shall be conducted monthly for all monitoring wells and soil vapor monitoring points. (Sun) 12/09/05-Sun: Sun received an email from Paul Stewart of ACT, Inc., informing the Department on the current status of the projec: The owner modified development plans for the property to include a full basement with elevator room and underground parking rather than a partial basement with elevator room only. The NYCDEP required modifications to the work plan approved by the NYSDEC to account for the full basement. The modified work plan was approved by the NYCDEP and includes a vapor barrier under the entire property and a more extensive subslab ventilation system. A supplemental soil and ground water investigation is currently being performed and should be completed by Friday. The existing cased wells

126 4TH AVENUE - MISC (Continued) **S118953804**

were surveyed and a flow direction to the west was calculated. The results of the supplemental investigation will be used to size and locate the soil vapor extraction and ground water recovery systems. (Sun) 01/11/06-Sun: Sun sent a letter to the property owner, Paul Bregianos of Arc Electrical and Mechanical, approving the revised Remedial Action Plan prepared by Advanced Cleanup Technologies, Inc. dated 01/04/06, as noted below: Soil Vapor Extraction System (SVES) data sheet and Air Stripper Data Sheet shall be completed and submitted to the Department by March 31, 2006 for review, (2)The owner must notify the Department of site status change from Closed-In Place to Closed-Removed for seven (7) 550-gallon gasoline underground storage tanks (USTs) within 30 days prior to sustantially modifying a facility. (Sun) 03/27/06-Sun received an email from Paul Stewart of ATC on 03/06/06 informing DEC that they are planning to issue to DEC a formal report on the extent of free product and dissolved gasoline in ground water beneath the site. It will also contain a summary of underground storage tank closure activities as requested in DEC's correspondence to the property owner. We should have the report to DEC by the end of this week. (Sun) 03/27/06-Sun sent an email to Paul Stewart of ATC stating that DEC is still waiting to receive a report from ATC on the extent of free product and dissolved gasoline in ground water beneath the siteand a summary of underground storage tank closure activities as requested in DEC's correspondence to the property owner. (Sun) 06/16/06-Sun: Paul Stewart of ACT (Consultant for RP) informed the Department that installation of the recovery well, monitoring wells and vapor monitoring points is complete. The horizontal ventilation screens and piping associated with the vapor extraction wells is also complete. Tomorrow,we will be overseeing installation of the vapor extraction wells. We will also be connecting those wells to piping leading to the location of the treatment system. Next week we will be installing the remaining sections of the 20 mil HDPE liner. The concrete foundation floor will be poured soon after that. Once the first floor parking garage has been completed, we will perform a ground water pump test and a pilot soil vapor extraction test to size a treatment system. Installation of the treatment system will depend upon the construction schedule and access to the alleyway where it will be located. We expect that will take place this fall. (Sun) 09/06/06-Sun: Sun received an email dated 09/04/06 from Paul Stewart of ACT (Consultant for RP)as follows: All wells and subsurface piping have been installed. We are waiting for completion of the first floor so we can install a pilot system and perform a pilot SVE and ground water pump test. I expect that should take place in October . (Sun) 12/13/06-Sun: Sun received an email from Paul Stewart on 10/30/06, stating taht All of the wells and piping for a pump and treat system, vapor extraction system and subslab depssurization system have been installed. He is currently waiting for completion of the first floor of the building so he can install a pilot system and perform a pilot SVE and ground water pump test. He spoke with Paul Bregianos who said the first floor would be completed after the steel was installed which should be this winter. (Sun) 03/23/07-Sun: On 03/23/07 Sun received the following email from Paul Stewart: We completed piping the soil vapor extraction and recovery well conduits to the western portion of the utility room and the concrete floor was installed. We are now awaiting installation of electric service to the utility room in order to perform a pilot SVE and pump test. I will notify you when the pilot tests are scheduled. (Sun) 10/19/07-Sun: On 10/18/07 Sun received the following email from

126 4TH AVENUE - MISC (Continued) **S118953804**

Paul Stewart of ACT for the status of this projec We performed a pilot test of the soil vapor extraction system and a pump test on the recovery well last week and plan to have a pilot test report issued next week. The full scale remedial system should be installed before Thanksgiving . (Sun) 12/18/07-Sun: Sun received the following email from Paul Stewart of ACT, A pump test performed on the recovery well indicated that ground water could not be recovered at a flow rate that could contain the ground water plume. Therefore, we will rely upon two 15 Hp regenerative blowers to remediate soil and ground water in the 6 SVE wells installed beneath the site. A 5.5 Hp regenerative blower for a sub-slab depressurization system is also being installed as a precaution to protect building occupants. The remedial system is being delivered this week and will be installed and put into operation the first week of January, 2008. I will forward a startup report to you and the NYCDEP once the remedial system has been rendered operational. (Sun) 2/25/08-Sun: Sun received the following email from Paul Stewart of ACT, the consultant for the RP, The remedial system has been completely installed and is ready for full scale operation. We are waiting for the owner to provide us with an active telephone line to permit unattended operation. The telephone line should be installed within 10 days at which time the remedial system will be turned on. A Startup Report and an Operation, Maintenance and Monitoring Plan will be forwarded to your attention in approximately 2 weeks. A Closure Report will also be submitted to the NYCDEP with a copy to you. (Sun) 3/12/08-Sun: Sun visited the site to witness the start-up of the remedial system. (Sun) 4/2/08-Sun; Sun received the Remedial System Operation, Maintenance and Monitoring Plan (OMMP) from Paul Stewart of ACT, Inc. (Phone # 631-293-4992). (Sun) 4/11/08: Sun sent the following email to Paul Stewart: Hi, Paul, While I was reviewing the Remedial System OMMP, submitted by you, dated April 1, 2008 for the above referenced site, I found the following documents are missing in the OMMP report: 1. Figure 1: Remedial System Layout 2. Figure 2: Treatment Room Equipment Layout 3. Table 1: Troubleshooting Guidance Table I also noticed that P&ID was not included in the OMMP. The P&ID is a very important document which shows all the equipment, and instrumentation and control. Please revise your OMMP to include P&ID. I have reviewed SVES Data Sheet and found one error on Item #12 (Contaminant). Based on 33 ft of Stack Height and 250 CFM of Air Flow Rate, the Permissible Air Output Concentration for Benzene is 0.02206 LBS/HR, NOT 0.00494 LBS/HR as indicated in your SVES Data Sheet. (Please note that 0.00494 LBS/HR is based on 15 ft of Stack Height). Please address the above comments and resubmit. (Sun) 4/22/08-Sun: Sun reviwed the Remedial System Operation, Maintenance and Monitoring Plan (OMMP), dated 3/31/08, submitted by RP's consultant, Advanced Cleanup Technologies, Inc. (ACT). The Department also reviewed the supplemental documents submitted by ACT on April 16, 2008, including Figure 1 through 3 and Table 1 which were missing in Reference 1 and a revised SVES Data Sheet indicating the correct Permissible Air Output Concentration for Benzene as 0.002206 LBS/HR. The Department approved the OMMP with the condition that a third Pressure gauge & sampling port be installed on inter-connection between two Vapor Carbon Filters. (Sun) 6/24/08-Sun: Sun received the following email from Paul Stewart of ACT, Operation, maintenance and monitoring of the remedial system is being performed on a monthly basis. A quarterly monitoring report will be prepared for submittal in August. (Sun) 8/1/2008 - Project reassigned to Feng. 1/21/2009 - Quarterly

126 4TH AVENUE - MISC (Continued) **S118953804**

Monitoring Report, 4/2008 - 7/2008, 10/3/2008, by ACT. The site is occupied by a ten-story residential apartment building. A remdial program was started 3/12/2008 consisting of an active SVE and treatment system and an active sub-slab depressurization system and treatment system. There are 3 vacuum probes VP-1 to VP-3 for monitoring sub-slab vacuum monthly and Groundwater monitoring wells MW-01 and MW-03 for quarterly monitoring, are located in the cellar floor. Additional monitoring well RW-01 is located in the first floor treatment room. A circuit breaker malfunctioned on the B-200 SVE blower causing it to remain off since 5/30/2008. The two SVE manifolds were joined together. Increased pressure in the B-100 carbon units required the B-100 SVE blower to be shut down unitl the problem could be resolved. Average DTW 11.71 feet. 4 wells were sampled on 4/28/2008. BTEX range 600 ug/L in MW-01 to 9,842 ug/L in MW-02. MTBE range from 23.1 ug/L in MW-01 to 229 ug/L in MW-02. (RJF) 1/26/2009 - Letter to Paul Bregianos (Arc Electrical and Mechanical). DEC requires 1) explanation of the reason why groundwater treatment is missing, 2)surrounding map, 3) delineation work plan for offsite. Investigation work plan include addressing the above comments by 3/16/2009. (RJF) 10/1/2009 - Site Status Report for 2/2009 to 7/2009, dated 9/2/2009, by Advanced Cleanup Technology. On July 16, 2009, a low flow pump test was performed on RW-01. Groundwater recharge is relatively fast. On July 22, 2009, the configuration of the SSD and SVE piping was modified by connecting the casing to RW-01 and the influent piping from the SSD system to the influent piping for SVE Blower B-100. The modified configuration was operated for a few days when high room temp required shut down of the B-100 blower. The ball valves for the SSD piping were re-directed to the 5.5 Hp B-300 blower which was turned on. The B-100 blower was turned off until ambient temp decrease this fall. DTW 13.53' in MW-02 to 14.05' in MW-01. DTW in RW-01 was 22.84'. Groundwater was sampled on 7/22/2009. BTEX range 177 ug/L in MW-01 to 7,200 ug/L in MW-03. MTBE range 15 ug/L in MW-01 to 76 ug/L in MW-03. Will continue monthly system operation, maintenance and monitoring and quarterly groundwater sampling. (RJF) 5/19/2010 - received inquiry regarding the two monitoring wells in front of the 355 Butler Street. The two wells were installed back in 5/2005, sampled once during installation, but no included in the quarterlys. 6/1/2010 - email to Paul Steward (ACT) for information on these two wells, and required site plan with all the wells, their monitoring data and contour map in the next quarterly. 11/4/10. Site Status Report was due in early September 2010. Breen 11/20/10. Sent e-mail to Paul Steward asking for status reports subsequent to 9-2-09. 06/28/2012 - V. Brevdo - Discussed project with Paul Stuart of ATC Environmental via telephone(Phone # 631-293-4992). Sent the following e-mail to Mr. Stuart: June 28, 2012 Dear Mr. Stuart: Thank you for discussing status of the project with me earlier today. It is my understanding that the project has undergone investigation, remediation and is currently in operations, maintenance and monitoring stage with groundwater monitoring ongoing. I also appreciate your thoughts regarding further course of action for the project. It is my understanding that you will be preparing a Project Status Update report and you intend to submit status update report to the Department for review within 30 days . You also agreed to e-mail me a synopsis /briefing describing main highlights of the project and its current status and accomplishments. We agreed that you and I will further evaluate whether current site conditions and remedial progress at this project may advance it into a spill closure status.

126 4TH AVENUE - MISC (Continued) **S118953804**

In evaluation of spill closure potential I would like you to be cognizant of the main criteria which we, in the Division of Environmental Remediation, Region 2 office are looking at when making a spill closure decision. These spill closure criteria are as follows: free product must be removed, grossly contaminated soil with visible staining must be removed, source of contamination must be removed, concentrations of contaminants in soil and groundwater are either at the levels of cleanup guidance values or higher but within acceptable range to DEC, no migration of contaminant off site occurs, remaining contamination is contained, no threat of exposure to vapors from remaining contamination exists, and site poses no further threat to human health and environment. We also use engineering controls such as vapor barriers and SSDS system where necessary. Please note that it is DEC's strong preference that SSDS system remain in operation and be maintained and functioning as an engineering control after spill case is closed . The system must be monitored and maintained in accordance with the procedures set forth in the future Spill Closure Report (when DEC agrees that spill closure is appropriate), including all system equipment such as piping, fans, vacuum gauge and low vacuum visual alarm. Furthermore, the Department strongly recommends the performance of an annual inspection of the system and requires notification of significant operational and maintenance related issues. I look forward to receiving a project synopsis via e-mail as well as Project Status Update report. Please note that I need one hard copy and one electronic PDF copy on CD of all the submissions (except e-mails). Please contact me at 718-482-4928 or via e-mail if you have questions regarding this matter. Respectfully, Vadim Brevdo 01/11/2013 - V. Brevdo Left telephone voice mail to Paul Stuart, requested a return call to discuss project's status. Paul Stuart returned call and said will submit report within a week. V. Brevdo 01/17/2013 - V. Brevdo E-mail from consultant, submitted spill closure request report dated January 17, 2013 with the following e-mail: Vadim, Attached please find an electronic copy of our report for the above-referenced property entitled Request for Spill Closure. Please contact me if you would like a CD or hard copy of our report or if you require further information concerning remedial activities at the subject property. Thank you for your assistance and cooperation in this matter. Regards, Paul P. Stewart, President Advanced Cleanup Technologies, Inc. 960 South Broadway, Suite 100 Hicksville, New York 11801 Phone: (516) 933-0655 x 12 Cell: (516) 840-8197 Fax: (516) 933-0659 Email: pauls@actenvirons.com 01/18/2013 - V. Brevdo Reviewed January 17, 2013 Spill Closure Report and spill closure request. The site consists of a ten-story residential apartment building surrounded by commercial and residential properties. The site was utilized as a gasoline service station from 1963 to 2000 which resulted in impacted soil and ground water beneath the site. Remedial activities have taken place at the site from 2005 through the current date. Petroleum storage facilities and impacted soil were removed from the site during construction of the existing building and below grade parking garage. Residual soil and ground water contamination have been remediated through the installation and operation of a pump and treat system, soil vapor extraction and sub-slab depressurization (SVE/SSD) system that has continually operated from March 2008 to date. Recent ground water quality data indicate that asymptotically low levels of petroleum constituents have been attained in ground water beneath the site. Advanced Cleanup Technologies, environmental engineering

126 4TH AVENUE - MISC (Continued) **S118953804**

consultant for the responsible party, submitted January 17, 2013 remediation report and requested closure of spill case. SSD component of the remedial system will remain in operation as an engineering control to ensure that there is no threat of exposure to vapors from the remaining residual contamination. The Department reviewed remediation report, including analytical data for the site, and concluded that closure of the spill case is appropriate based on the following: 1) Free-phase product has not been identified at the site since underground storage tanks were removed and petroleum impacted soil was excavated during construction of the existing building. 2) All underground storage tanks and petroleum-impacted soil were removed and properly disposed of during site development as indicated in ACT s March 31, 2008 Closure Report. 3) A review of historical ground water quality data demonstrates an asymptotic improvement in water quality beneath the site. 4) Air beneath building remains under negative pressure due to the active SSD system and as a result no migration of vapors from remaining contaminants into the building will occur. 5) Tthe site poses no further threat to human health and the environment. Spill is closed effective January 18, 2013. Spill Closure Letter sent to Paul Stuart of ACT with the following e-mail: January 17, 2013 Dear Mr. Stuart: The Department reviewed Spill Closure Report and request for spill closure dated January 17, 2013. Based on the review of the report, investigative and remedial activities completed to date, analytical data presented in the report, and Conclusions/Recommendations section of the Report, the Department agree that the closure of this spill case is appropriate at this time. Therefore, spill case is closed effective January 17, 2013. Spill closure letter is attached for your file. It is my understanding that the SSD system will remain in operation at the site as an engineering control to prevent possibility of exposure to potential vapors from remaining residual contamination beneath the site. If you have questions regarding this matter, please contact me. Respectfully, Vadim Brevdo "

Remarks: "PRODUCT LINE TEST - REMOTE DISCHARGE LINES LEAK RATE - 3"

All TTF:

Facility ID:	9505523
Spill Number:	9505523
Spill Tank Test:	1544053
Site ID:	261276
Tank Number:	Not reported
Tank Size:	0
Material:	0066A
EPA UST:	Not reported
UST:	Not reported
Cause:	Not reported
Source:	Not reported
Test Method:	00
Test Method 2:	Unknown
Leak Rate:	.00
Gross Fail:	Not reported
Modified By:	Spills
Last Modified Date:	Not reported

All Materials:

Site ID:	261276
Operable Unit ID:	1016424

126 4TH AVENUE - MISC (Continued) **S118953804**

Operable Unit:	01
Material ID:	363517
Material Code:	0066A
Material Name:	unknown petroleum
Case No.:	Not reported
Material FA:	Petroleum
Quantity:	1.00
Units:	G
Recovered:	.00
Oxygenate:	Not reported

G176 **GOWANUS PUMPING STATION** **NY UST** **U004154626**
201 DOUGLASS STREET **N/A**
< 1/8 **BROOKLYN, NY 11217**
1 ft.

Site 32 of 38 in cluster G

Relative: Lower
Actual: 8 ft.

UST:

Id/Status:	2-456217 / Active
Program Type:	PBS
Region:	STATE
DEC Region:	2
Expiration Date:	12/06/2023
UTM X:	585583.34917
UTM Y:	4503929.89196
Site Type:	Municipality (Incl. Waste Water Treatment Plants, Utilities, Swimming Pools, etc.)

Affiliation Records:

Site Id:	20103
Affiliation Type:	Facility Owner
Company Name:	NYC DEP
Contact Type:	CHIEF PBS/CBS SECTION
Contact Name:	MOHAMMAD MAHMUD
Address1:	96-05 HORACE HARDING EXPWY, 2ND FLOOR
Address2:	Not reported
City:	CORONA
State:	NY
Zip Code:	11368
Country Code:	001
Phone:	(718) 595-4904
EMail:	Not reported
Fax Number:	Not reported
Modified By:	JSMACRI
Date Last Modified:	2018-10-17

Site Id:	20103
Affiliation Type:	Mail Contact
Company Name:	NYC DEPT OF ENVIRONMENTAL PROTECTION
Contact Type:	Not reported
Contact Name:	MOHAMMAD MAHMUD, CHIEF PBS/CBS SECTION
Address1:	BUREAU OF WASTEWATER TREATMENT
Address2:	96-05 HORACE HARDING EXPY, 2ND FLOOR
City:	CORONA
State:	NY
Zip Code:	11368
Country Code:	001
Phone:	(718) 595-4904

GOWANUS PUMPING STATION (Continued) **U004154626**

EMail:	MMAHMUD@DEP.NYC.GOV
Fax Number:	Not reported
Modified By:	NRLOMBAR
Date Last Modified:	2015-02-27

Site Id:	20103
Affiliation Type:	Facility Operator
Company Name:	GOWANUS PUMPING STATION
Contact Type:	Not reported
Contact Name:	CHRIS LAUDANDO
Address1:	Not reported
Address2:	Not reported
City:	Not reported
State:	NN
Zip Code:	Not reported
Country Code:	001
Phone:	(718) 564-2700
EMail:	Not reported
Fax Number:	Not reported
Modified By:	AYLAGATI
Date Last Modified:	2016-11-10

Site Id:	20103
Affiliation Type:	Emergency Contact
Company Name:	NYC DEP
Contact Type:	Not reported
Contact Name:	BWT COMMUNICATION CENTER
Address1:	Not reported
Address2:	Not reported
City:	Not reported
State:	NN
Zip Code:	Not reported
Country Code:	999
Phone:	(718) 349-2812
EMail:	Not reported
Fax Number:	Not reported
Modified By:	NTFREEMA
Date Last Modified:	2015-01-23

Tank Info:

Tank Number:	001
Tank ID:	36649
Tank Status:	Closed - Removed
Material Name:	Closed - Removed
Capacity Gallons:	1500
Install Date:	01/01/1999
Date Tank Closed:	08/19/2011
Registered:	True
Tank Location:	Underground
Tank Type:	Steel/carbon steel
Material Code:	0008
Common Name of Substance:	Diesel

Tightness Test Method:	21
Date Test:	11/17/2010
Next Test Date:	Not reported

GOWANUS PUMPING STATION (Continued) **U004154626**

Pipe Model: Not reported
Modified By: NRLOMBAR
Last Modified: 04/14/2017

Equipment Records:

E04 - Piping Secondary Containment - Double walled UG
H05 - Tank Leak Detection - In-Tank System (ATG)
C03 - Pipe Location - Aboveground/Underground Combination
F04 - Pipe External Protection - Fiberglass
J02 - Dispenser - Suction Dispenser
A01 - Tank Internal Protection - Epoxy Liner
I02 - Overfill - High Level Alarm
K01 - Spill Prevention - Catch Basin
B08 - Tank External Protection - Retrofitted Impressed Current
G05 - Tank Secondary Containment - Synthetic Liner
B03 - Tank External Protection - Original Impressed Current
D01 - Pipe Type - Steel/Carbon Steel/Iron
L08 - Piping Leak Detection - Tank Top Sump

Tank Number: 002
Tank ID: 36650
Tank Status: Closed - Removed
Material Name: Closed - Removed
Capacity Gallons: 1500
Install Date: 01/01/1999
Date Tank Closed: 08/19/2011
Registered: True
Tank Location: Underground
Tank Type: Steel/carbon steel
Material Code: 0008
Common Name of Substance: Diesel

Tightness Test Method: 21
Date Test: 11/17/2010
Next Test Date: Not reported
Pipe Model: Not reported
Modified By: NRLOMBAR
Last Modified: 04/14/2017

Equipment Records:

B08 - Tank External Protection - Retrofitted Impressed Current
G05 - Tank Secondary Containment - Synthetic Liner
A01 - Tank Internal Protection - Epoxy Liner
I02 - Overfill - High Level Alarm
K01 - Spill Prevention - Catch Basin
C03 - Pipe Location - Aboveground/Underground Combination
F04 - Pipe External Protection - Fiberglass
J02 - Dispenser - Suction Dispenser
B03 - Tank External Protection - Original Impressed Current
D01 - Pipe Type - Steel/Carbon Steel/Iron
L08 - Piping Leak Detection - Tank Top Sump
E04 - Piping Secondary Containment - Double walled UG
H05 - Tank Leak Detection - In-Tank System (ATG)

Tank Number: 005
Tank ID: 50948

GOWANUS PUMPING STATION (Continued) **U004154626**

Tank Status:	Closed - Removed
Material Name:	Closed - Removed
Capacity Gallons:	550
Install Date:	Not reported
Date Tank Closed:	08/19/2011
Registered:	True
Tank Location:	Underground
Tank Type:	Steel/carbon steel
Material Code:	0009
Common Name of Substance:	Gasoline
Tightness Test Method:	NN
Date Test:	Not reported
Next Test Date:	Not reported
Pipe Model:	Not reported
Modified By:	NRLOMBAR
Last Modified:	04/14/2017

Equipment Records:

C02 - Pipe Location - Underground/On-ground
G00 - Tank Secondary Containment - None
J02 - Dispenser - Suction Dispenser
H00 - Tank Leak Detection - None
I00 - Overfill - None
A00 - Tank Internal Protection - None
B01 - Tank External Protection - Painted/Asphalt Coating
D02 - Pipe Type - Galvanized Steel
F00 - Pipe External Protection - None

Tank Number:	GW-8501-14
Tank ID:	254297
Tank Status:	In Service
Material Name:	In Service
Capacity Gallons:	3000
Install Date:	05/23/2014
Date Tank Closed:	Not reported
Registered:	True
Tank Location:	Underground
Tank Type:	Equivalent technology
Tightness Test Method:	21
Date Test:	01/30/2018
Next Test Date:	Not reported
Pipe Model:	Not reported
Modified By:	TLYE
Last Modified:	02/01/2018

Equipment Records:

L09 - Piping Leak Detection - Exempt Suction Piping
I02 - Overfill - High Level Alarm
K01 - Spill Prevention - Catch Basin
B04 - Tank External Protection - Fiberglass
F04 - Pipe External Protection - Fiberglass
J02 - Dispenser - Suction Dispenser
C03 - Pipe Location - Aboveground/Underground Combination
G04 - Tank Secondary Containment - Double-Walled (Underground)
E04 - Piping Secondary Containment - Double walled UG
H01 - Tank Leak Detection - Interstitial - Electronic Monitoring

GOWANUS PUMPING STATION (Continued) **U004154626**

A00 - Tank Internal Protection - None
D01 - Pipe Type - Steel/Carbon Steel/Iron

A177 **CON EDISON** **NY MANIFEST** **S118090129**
186 BUTLER ST **N/A**
< 1/8 **BROOKLYN, NY 11215**
1 ft.

Site 16 of 17 in cluster A

Relative: **Lower**
Actual: **10 ft.**

NY MANIFEST:

Country:	USA
EPA ID:	NYP004777462
Facility Status:	Not reported
Location Address 1:	186 BUTLER ST
Code:	BP
Location Address 2:	SB 13350
Total Tanks:	Not reported
Location City:	BROOKLYN
Location State:	NY
Location Zip:	11217
Location Zip 4:	Not reported

NY MANIFEST:

EPAID:	NYP004777462
Mailing Name:	CON EDISON
Mailing Contact:	DENNIS HUACON
Mailing Address 1:	4 IRVING PL 15TH FL
Mailing Address 2:	Not reported
Mailing City:	NEW YORK
Mailing State:	NY
Mailing Zip:	10003
Mailing Zip 4:	Not reported
Mailing Country:	USA
Mailing Phone:	2124603770

NY MANIFEST:

Document ID:	Not reported
Manifest Status:	Not reported
seq:	Not reported
Year:	2015
Trans1 State ID:	NJD003812047
Trans2 State ID:	NJD003812047
Generator Ship Date:	05/01/2015
Trans1 Recv Date:	05/01/2015
Trans2 Recv Date:	05/05/2015
TSD Site Recv Date:	05/05/2015
Part A Recv Date:	Not reported
Part B Recv Date:	Not reported
Generator EPA ID:	NYP004777462
Trans1 EPA ID:	Not reported
Trans2 EPA ID:	Not reported
TSDF ID 1:	NJD991291105
TSDF ID 2:	Not reported
Manifest Tracking Number:	002661037GBF
Import Indicator:	N
Export Indicator:	N
Discr Quantity Indicator:	N
Discr Type Indicator:	N

CON EDISON (Continued) **S118090129**

Discr Residue Indicator:	N
Discr Partial Reject Indicator:	N
Discr Full Reject Indicator:	N
Manifest Ref Number:	Not reported
Alt Facility RCRA ID:	Not reported
Alt Facility Sign Date:	Not reported
MGMT Method Type Code:	H110
Waste Code:	Not reported
Waste Code:	Not reported
Waste Code:	Not reported
Waste Code:	Not reported
Waste Code:	Not reported
Waste Code:	Not reported
Quantity:	400
Units:	P - Pounds
Number of Containers:	1
Container Type:	TT - Cargo tank, tank trucks
Handling Method:	T Chemical, physical, or biological treatment.
Specific Gravity:	1
Waste Code:	D008
Waste Code 1_2:	Not reported
Waste Code 1_3:	Not reported
Waste Code 1_4:	Not reported
Waste Code 1_5:	Not reported
Waste Code 1_6:	Not reported

Click this hyperlink while viewing on your computer to access
-1 additional NY MANIFEST: record(s) in the EDR Site Report.

G178 **GOWANUS PUMPING STATION DEP -DDC** **NY Spills** **S121986184**
201 DOUGLAS STREET **N/A**
< 1/8 **BROOKLYN, NY**
1 ft.

Site 33 of 38 in cluster G

Relative: SPILLS:
Lower

Actual: Spill Number/Closed Date:	8803651 / 1988-07-27
8 ft. Facility ID:	8803651
Facility Type:	ER
DER Facility ID:	270858
Site ID:	251551
DEC Region:	2
Spill Cause:	Equipment Failure
Spill Class:	Not reported
SWIS:	2401
Spill Date:	1988-07-27
Investigator:	CANZIANI
Referred To:	Not reported
Reported to Dept:	1988-07-27
CID:	Not reported
Water Affected:	GOWANUS CANAL
Spill Source:	Institutional, Educational, Gov., Other
Spill Notifier:	Responsible Party
Cleanup Ceased:	1988-07-27
Cleanup Meets Std:	True
Last Inspection:	Not reported
Recommended Penalty:	False

GOWANUS PUMPING STATION DEP -DDC (Continued) **S121986184**

UST Trust:	False
Remediation Phase:	0
Date Entered In Computer:	1988-08-02
Spill Record Last Update:	2005-07-07
Spiller Name:	Not reported
Spiller Company:	NYCDEP
Spiller Address:	Not reported
Spiller Company:	999
Contact Name:	Not reported
DEC Memo:	""
Remarks:	""

All Materials:

Site ID:	251551
Operable Unit ID:	918813
Operable Unit:	01
Material ID:	459192
Material Code:	0062A
Material Name:	raw sewage
Case No.:	Not reported
Material FA:	Other
Quantity:	-1.00
Units:	L
Recovered:	.00
Oxygenate:	Not reported

R179 **GOWANUS CANAL NORTHSIDE** **NY UST** **U004272341**
495-505 SACKETT STREET **N/A**
< 1/8 **BROOKLYN, NY 11231**
1 ft.

Site 1 of 15 in cluster R

Relative: UST:
Lower

Actual: Id/Status:	2-612769 / Unregulated/Closed
9 ft. Program Type:	PBS
Region:	STATE
DEC Region:	2
Expiration Date:	N/A
UTM X:	Not reported
UTM Y:	Not reported
Site Type:	Other

Affiliation Records:

Site Id:	558486
Affiliation Type:	Facility Owner
Company Name:	LAA REALTY, LLC
Contact Type:	MEMBER
Contact Name:	VINCENT ALLEGRETTI
Address1:	8901 SHORE ROAD
Address2:	Not reported
City:	BROOKLYN
State:	NY
Zip Code:	11209
Country Code:	001
Phone:	(718) 372-9800
EMail:	Not reported
Fax Number:	Not reported
Modified By:	LXZIELIN

GOWANUS CANAL NORTHSIDE (Continued) **U004272341**

Date Last Modified: 2017-08-24

Site Id: 558486
Affiliation Type: Facility Operator
Company Name: GOWANUS CANAL NORTHSIDE
Contact Type: Not reported
Contact Name: N/A
Address1: Not reported
Address2: Not reported
City: Not reported
State: NN
Zip Code: Not reported
Country Code: 001
Phone: N/A
EMail: Not reported
Fax Number: Not reported
Modified By: LXZIELIN
Date Last Modified: 2017-08-24

Site Id: 558486
Affiliation Type: Emergency Contact
Company Name: LAA REALTY, LLC
Contact Type: Not reported
Contact Name: N/A
Address1: Not reported
Address2: Not reported
City: Not reported
State: NN
Zip Code: Not reported
Country Code: 001
Phone: N/A
EMail: Not reported
Fax Number: Not reported
Modified By: LXZIELIN
Date Last Modified: 2017-08-24

Tank Info:

Tank Number: 001
Tank ID: 271507
Tank Status: Closed - Removed
Material Name: Closed - Removed
Capacity Gallons: 550
Install Date: Not reported
Date Tank Closed: 01/18/2017
Registered: True
Tank Location: Underground
Tank Type: Steel/carbon steel
Tightness Test Method: -
Date Test: Not reported
Next Test Date: Not reported
Pipe Model: Not reported
Modified By: LXZIELIN
Last Modified: 08/24/2017

Equipment Records:

G00 - Tank Secondary Containment - None

GOWANUS CANAL NORTHSIDE (Continued) **U004272341**

J00 - Dispenser - None
D00 - Pipe Type - No Piping
L00 - Piping Leak Detection - None
E00 - Piping Secondary Containment - None
H00 - Tank Leak Detection - None
I00 - Overfill - None
B00 - Tank External Protection - None
C00 - Pipe Location - No Piping
F00 - Pipe External Protection - None
A00 - Tank Internal Protection - None
K00 - Spill Prevention - None

K180 **FULTON WORKS** **EDR MGP** **1008407891**
DEGRAW STREET AND NEVINS STREET **N/A**
< 1/8 **BROOKLYN, NY 11217**
1 ft.

Site 11 of 23 in cluster K

Relative: Manufactured Gas Plants:
Lower
No additional information available

Actual:
8 ft.

J181 **LOT 37,TAXBLOCK 395** **NY E DESIGNATION** **S108077516**
94 4 AVENUE **N/A**
< 1/8 **BROOKLYN, NY 11217**
1 ft.

Site 12 of 18 in cluster J

Relative: E DESIGNATION:
Higher

Tax Lot(s):	37
Tax Block:	395
Borough Code:	BK
E-No:	E-33
Effective Date:	10/10/1990
Satisfaction Date:	Not reported
Ceqr Number:	88-032K
Ulurp Number:	870955 ZMK
Zoning Map No:	16c
Description:	Window Wall Attenuation & Alternate Ventilation
Lot Remediation Date:	Not reported

Actual:
29 ft.

N182 **ST ANSELM SCHOOL** **FINDS** **1016297654**
83 4TH AVE **N/A**
< 1/8 **BROOKLYN, NY 11209**
1 ft.

Site 2 of 22 in cluster N

Relative: FINDS:
Higher

Registry ID: 110011777728

Actual:
29 ft.

Environmental Interest/Information System
NCDB (National Compliance Data Base) supports implementation of the

ST ANSELM SCHOOL (Continued) **1016297654**

Federal Insecticide, Fungicide, and Rodenticide Act (FIFRA) and the Toxic Substances Control Act (TSCA). The system tracks inspections in regions and states with cooperative agreements, enforcement actions, and settlements.

Click this hyperlink while viewing on your computer to access additional FINDS: detail in the EDR Site Report.

G183 **GOWANUS PUMP STA/BKLYN** **NY Spills** **S121986198**
201 DOUGLASS STREET **N/A**
< 1/8 **BROOKLYN, NY**
1 ft.

Site 34 of 38 in cluster G

Relative: **Lower**
Actual: **8 ft.**

SPILLS:

Spill Number/Closed Date:	8806742 / 1988-11-13
Facility ID:	8806742
Facility Type:	ER
DER Facility ID:	246987
Site ID:	305750
DEC Region:	2
Spill Cause:	Equipment Failure
Spill Class:	Not reported
SWIS:	2401
Spill Date:	1988-11-11
Investigator:	MANDALA
Referred To:	Not reported
Reported to Dept:	1988-11-12
CID:	Not reported
Water Affected:	GOWANUS CANAL
Spill Source:	Institutional, Educational, Gov., Other
Spill Notifier:	Responsible Party
Cleanup Ceased:	1988-11-13
Cleanup Meets Std:	True
Last Inspection:	Not reported
Recommended Penalty:	False
UST Trust:	False
Remediation Phase:	0
Date Entered In Computer:	1988-11-18
Spill Record Last Update:	2003-02-05
Spiller Name:	Not reported
Spiller Company:	NYCDEP
Spiller Address:	Not reported
Spiller Company:	999
Contact Name:	Not reported
DEC Memo:	""
Remarks:	""

All Materials:

Site ID:	305750
Operable Unit ID:	923579
Operable Unit:	01
Material ID:	455087
Material Code:	0062A
Material Name:	raw sewage
Case No.:	Not reported
Material FA:	Other

GOWANUS PUMP STA/BKLYN (Continued) **S121986198**

Quantity: -1.00
Units: L
Recovered: .00
Oxygenate: Not reported

H184 **SIGMA AUTO SERVICES INC** **EDR Hist Auto** **1021317360**
169 3RD AVE **N/A**
< 1/8 **BROOKLYN, NY 11217**
1 ft.

Site 22 of 24 in cluster H

Relative: EDR Hist Auto
Higher

Actual:
21 ft.

Year:	Name:	Type:
1977	KOCO ENTERPRISES INC	Gasoline Service Stations
1978	KOCO ENTERPRISES INC	Gasoline Service Stations
1979	KOCO ENTERPRISES INC	Gasoline Service Stations
1980	KOCO ENTERPRISES INC	Gasoline Service Stations
1982	KOCO ENTERPRISES INC	Gasoline Service Stations
1983	KOCO ENTERPRISES INC	Gasoline Service Stations
1985	KOCO ENTERPRISES INC	Gasoline Service Stations
1991	DECOPEN ENTERPRISES INC	Gasoline Service Stations
1992	NORTHLAND MARKETING CORP	Gasoline Service Stations
1993	NORTHLAND MARKETING CORP	Gasoline Service Stations
1994	NORTHLAND MARKETING CORP	Gasoline Service Stations
1995	NORTHLAND MARKETING CORP	Gasoline Service Stations
1996	NORTHLAND MARKETING CORP	Gasoline Service Stations
1997	DESENT RALFILE	Gasoline Service Stations
1998	DESENT RALFILE	Gasoline Service Stations
1999	DESENT RALFILE	Gasoline Service Stations
2000	DESENT RALFILE	Gasoline Service Stations
2001	DESENT RALFILE	Gasoline Service Stations
2002	DESENT RALFILE	Gasoline Service Stations
2003	DESENT RALFILE	Gasoline Service Stations
2004	DESENT RALFILE	Gasoline Service Stations
2006	SIGMA AUTO SERVICES INC	General Automotive Repair Shops
2007	SIGMA AUTO SERVICES INC	General Automotive Repair Shops
2008	SIGMA AUTO SERVICES INC	General Automotive Repair Shops
2009	SIGMA AUTO SERVICES INC	General Automotive Repair Shops
2010	SIGMA AUTO SERVICES INC	General Automotive Repair Shops
2010	YU HITECH SERVICE STATION INC	Gasoline Service Stations
2011	SIGMA AUTO SERVICES INC	General Automotive Repair Shops
2012	SIGMA AUTO SERVICES INC	General Automotive Repair Shops
2013	SIGMA AUTO SERVICES INC	General Automotive Repair Shops
2014	SIGMA AUTO SERVICES INC	General Automotive Repair Shops

G185 **GOWANUS PUMPING STATION DEP -DDC** **NY Spills** **S121987132**
201 DOUGLAS STREET **N/A**
< 1/8 **BROOKLYN, NY**
1 ft.

Site 35 of 38 in cluster G

Relative: **Lower**

Actual: **8 ft.**

SPILLS:

Spill Number/Closed Date:	9602974 / 1997-12-31
Facility ID:	9602974
Facility Type:	ER
DER Facility ID:	270858
Site ID:	86355
DEC Region:	2
Spill Cause:	Equipment Failure
Spill Class:	C4
SWIS:	2401
Spill Date:	1996-05-31
Investigator:	MMMULQUE
Referred To:	Not reported
Reported to Dept:	1996-06-01
CID:	351
Water Affected:	GOWANUS CANAL
Spill Source:	Commercial/Industrial
Spill Notifier:	Responsible Party
Cleanup Ceased:	Not reported
Cleanup Meets Std:	False
Last Inspection:	Not reported
Recommended Penalty:	False
UST Trust:	False
Remediation Phase:	0
Date Entered In Computer:	1996-06-01
Spill Record Last Update:	2004-12-24
Spiller Name:	MICHAEL KOWALSKI
Spiller Company:	GOWANUS PUMPING STATION
Spiller Address:	201 DOUGLASS ST
Spiller Company:	001
Contact Name:	MICHAEL KOWALSKI
DEC Memo:	"Prior to Sept, 2004 data translation this spill Lead_DEC Field was MULQUEEN - SPEDES "
Remarks:	"pump failure caused spill"

All Materials:

Site ID:	86355
Operable Unit ID:	1030535
Operable Unit:	01
Material ID:	349208
Material Code:	0062A
Material Name:	raw sewage
Case No.:	Not reported
Material FA:	Other
Quantity:	7990000.00
Units:	G
Recovered:	.00
Oxygenate:	Not reported

L186 **PETROLEUM TANK CLEANERS LTD.** **NY UST** **U004064025**
236 BUTLER STREET **N/A**
< 1/8 **BROOKLYN, NY 11217**
1 ft.

Site 15 of 15 in cluster L

Relative: UST:
Lower

Actual:
9 ft.

Id/Status:	2-399760 / Unregulated/Closed
Program Type:	PBS
Region:	STATE
DEC Region:	2
Expiration Date:	N/A
UTM X:	585747.41244
UTM Y:	4503880.40745
Site Type:	Trucking/Transportation/Fleet Operation

Affiliation Records:

Site Id:	19050
Affiliation Type:	Facility Owner
Company Name:	236 BUTLER STREET CORP.
Contact Type:	Not reported
Contact Name:	Not reported
Address1:	236 BUTLER ST
Address2:	Not reported
City:	BROOKLYN
State:	NY
Zip Code:	11217
Country Code:	001
Phone:	(718) 624-4842
EMail:	Not reported
Fax Number:	Not reported
Modified By:	NRLOMBAR
Date Last Modified:	2013-06-17

Site Id:	19050
Affiliation Type:	Mail Contact
Company Name:	PETROLEUM TANK CLEANERS
Contact Type:	Not reported
Contact Name:	BOB LAMIRATA
Address1:	236 BUTLER STREET
Address2:	Not reported
City:	BROOKLYN
State:	NY
Zip Code:	11217
Country Code:	001
Phone:	(718) 624-2185
EMail:	PTCIAM@AOL.COM
Fax Number:	Not reported
Modified By:	NRLOMBAR
Date Last Modified:	2014-08-12

Site Id:	19050
Affiliation Type:	Facility Operator
Company Name:	PETROLEUM TANK CLEANERS LTD.
Contact Type:	Not reported
Contact Name:	ANTHONY P. LARA
Address1:	Not reported
Address2:	Not reported
City:	Not reported
State:	NN

PETROLEUM TANK CLEANERS LTD. (Continued) **U004064025**

Zip Code:	Not reported
Country Code:	001
Phone:	(718) 624-4842
EMail:	Not reported
Fax Number:	Not reported
Modified By:	NRLOMBAR
Date Last Modified:	2014-03-25

Site Id:	19050
Affiliation Type:	Emergency Contact
Company Name:	236 BUTLER STREET CORP.
Contact Type:	Not reported
Contact Name:	ANTHONY P. LARA
Address1:	Not reported
Address2:	Not reported
City:	Not reported
State:	NN
Zip Code:	Not reported
Country Code:	999
Phone:	(718) 624-4842
EMail:	Not reported
Fax Number:	Not reported
Modified By:	NRLOMBAR
Date Last Modified:	2012-07-16

Tank Info:

Tank Number:	001
Tank ID:	21661
Tank Status:	Closed - Removed
Material Name:	Closed - Removed
Capacity Gallons:	3000
Install Date:	12/01/1984
Date Tank Closed:	07/01/2013
Registered:	True
Tank Location:	Underground
Tank Type:	Steel/carbon steel
Material Code:	9999
Common Name of Substance:	Other

Tightness Test Method:	03
Date Test:	01/07/2013
Next Test Date:	Not reported
Pipe Model:	Not reported
Modified By:	NRLOMBAR
Last Modified:	04/14/2017

Equipment Records:

C03 - Pipe Location - Aboveground/Underground Combination
G00 - Tank Secondary Containment - None
J02 - Dispenser - Suction Dispenser
E00 - Piping Secondary Containment - None
H00 - Tank Leak Detection - None
I02 - Overfill - High Level Alarm
L00 - Piping Leak Detection - None
A00 - Tank Internal Protection - None
D01 - Pipe Type - Steel/Carbon Steel/Iron

PETROLEUM TANK CLEANERS LTD. (Continued) **U004064025**

K00 - Spill Prevention - None
B00 - Tank External Protection - None
F00 - Pipe External Protection - None

Tank Number: 002
Tank ID: 21662
Tank Status: Closed - Removed
Material Name: Closed - Removed
Capacity Gallons: 10000
Install Date: 11/16/1984
Date Tank Closed: 01/08/2014
Registered: True
Tank Location: Underground
Tank Type: Steel/carbon steel
Material Code: 9999
Common Name of Substance: Other

Tightness Test Method: 21
Date Test: 01/07/2013
Next Test Date: Not reported
Pipe Model: Not reported
Modified By: NRLOMBAR
Last Modified: 04/14/2017

Equipment Records:

A01 - Tank Internal Protection - Epoxy Liner
E00 - Piping Secondary Containment - None
H00 - Tank Leak Detection - None
I02 - Overfill - High Level Alarm
L00 - Piping Leak Detection - None
C03 - Pipe Location - Aboveground/Underground Combination
G00 - Tank Secondary Containment - None
J02 - Dispenser - Suction Dispenser
D01 - Pipe Type - Steel/Carbon Steel/Iron
K00 - Spill Prevention - None
B00 - Tank External Protection - None
F00 - Pipe External Protection - None

Tank Number: 003
Tank ID: 21663
Tank Status: Closed - Removed
Material Name: Closed - Removed
Capacity Gallons: 10000
Install Date: 11/16/1984
Date Tank Closed: 01/09/2014
Registered: True
Tank Location: Underground
Tank Type: Steel/carbon steel
Material Code: 9999
Common Name of Substance: Other

Tightness Test Method: 21
Date Test: 01/07/2013
Next Test Date: Not reported
Pipe Model: Not reported
Modified By: NRLOMBAR

PETROLEUM TANK CLEANERS LTD. (Continued) **U004064025**

Last Modified: 04/14/2017

Equipment Records:

G00 - Tank Secondary Containment - None
J02 - Dispenser - Suction Dispenser
C03 - Pipe Location - Aboveground/Underground Combination
L00 - Piping Leak Detection - None
K00 - Spill Prevention - None
D01 - Pipe Type - Steel/Carbon Steel/Iron
H00 - Tank Leak Detection - None
I02 - Overfill - High Level Alarm
A01 - Tank Internal Protection - Epoxy Liner
E00 - Piping Secondary Containment - None
F00 - Pipe External Protection - None
B00 - Tank External Protection - None

Tank Number: 004
Tank ID: 21664
Tank Status: Administratively Closed
Material Name: Administratively Closed
Capacity Gallons: 20000
Install Date: 11/16/1984
Date Tank Closed: Not reported
Registered: True
Tank Location: Underground
Tank Type: Steel/carbon steel
Material Code: 0003
Common Name of Substance: #6 Fuel Oil (On-Site Consumption)

Tightness Test Method: NN
Date Test: Not reported
Next Test Date: Not reported
Pipe Model: Not reported
Modified By: NRLOMBAR
Last Modified: 04/14/2017

Equipment Records:

D01 - Pipe Type - Steel/Carbon Steel/Iron
G00 - Tank Secondary Containment - None
J02 - Dispenser - Suction Dispenser
A01 - Tank Internal Protection - Epoxy Liner
I00 - Overfill - None
L09 - Piping Leak Detection - Exempt Suction Piping
B00 - Tank External Protection - None
C00 - Pipe Location - No Piping
F00 - Pipe External Protection - None
H04 - Tank Leak Detection - Groundwater Well

Q187 **NYCHA - WYCKOFF** **RCRA NonGen / NLR** **1001224056**
130 3RD AVE **FINDS** **NYR000052720**
< 1/8 **BROOKLYN, NY 11217** **ECHO**
1 ft. **NY MANIFEST**

Site 5 of 6 in cluster Q

Relative: Higher
Actual: 21 ft.

RCRA NonGen / NLR:

Date form received by agency:	01/01/2007
Facility name:	NYCHA - WYCKOFF
Facility address:	130 3RD AVE BROOKLYN, NY 11217
EPA ID:	NYR000052720
Mailing address:	BROADWAY NEW YORK, NY 10007
Contact:	FRANK OCELLO
Contact address:	BROADWAY NEW YORK, NY 10007
Contact country:	US
Contact telephone:	212-306-3229
Contact email:	Not reported
EPA Region:	02
Land type:	Municipal
Classification:	Non-Generator
Description:	Handler: Non-Generators do not presently generate hazardous waste

Owner/Operator Summary:

Owner/operator name:	NYCHA
Owner/operator address:	250 BROADWAY 16TH FLOOR NEW YORK, NY 10007
Owner/operator country:	US
Owner/operator telephone:	212-306-3229
Owner/operator email:	Not reported
Owner/operator fax:	Not reported
Owner/operator extension:	Not reported
Legal status:	Municipal
Owner/Operator Type:	Operator
Owner/Op start date:	Not reported
Owner/Op end date:	Not reported

Owner/operator name:	NYCHA
Owner/operator address:	250 BROADWAY 16TH FLOOR NEW YORK, NY 10007
Owner/operator country:	US
Owner/operator telephone:	212-306-3229
Owner/operator email:	Not reported
Owner/operator fax:	Not reported
Owner/operator extension:	Not reported
Legal status:	Municipal
Owner/Operator Type:	Owner
Owner/Op start date:	Not reported
Owner/Op end date:	Not reported

Handler Activities Summary:

U.S. importer of hazardous waste:	No
Mixed waste (haz. and radioactive):	No
Recycler of hazardous waste:	No
Transporter of hazardous waste:	No
Treater, storer or disposer of HW:	No

NYCHA - WYCKOFF (Continued) **1001224056**

Underground injection activity: No
On-site burner exemption: No
Furnace exemption: No
Used oil fuel burner: No
Used oil processor: No
User oil refiner: No
Used oil fuel marketer to burner: No
Used oil Specification marketer: No
Used oil transfer facility: No
Used oil transporter: No

Historical Generators:
Date form received by agency: 01/01/2006
Site name: NYCHA - WYCKOFF
Classification: Not a generator, verified

Date form received by agency: 03/30/1998
Site name: NYCHA - WYCKOFF
Classification: Small Quantity Generator

. Waste code: U240
. Waste name: ACETIC ACID, (2,4-DICHLOROPHENOXY)-, SALTS & ESTERS

Violation Status: No violations found

Evaluation Action Summary:
Evaluation date: 09/20/1998
Evaluation: COMPLIANCE EVALUATION INSPECTION ON-SITE
Area of violation: Not reported
Date achieved compliance: Not reported
Evaluation lead agency: EPA

FINDS:

Registry ID: 110004541684

Environmental Interest/Information System
RCRAInfo is a national information system that supports the Resource Conservation and Recovery Act (RCRA) program through the tracking of events and activities related to facilities that generate, transport, and treat, store, or dispose of hazardous waste. RCRAInfo allows RCRA program staff to track the notification, permit, compliance, and corrective action activities required under RCRA.

Click this hyperlink while viewing on your computer to access additional FINDS: detail in the EDR Site Report.

ECHO:
Envid: 1001224056
Registry ID: 110004541684
DFR URL: http://echo.epa.gov/detailed-facility-report?fid=110004541684

NY MANIFEST:
Country: USA
EPA ID: NYR000052720

NYCHA - WYCKOFF (Continued) **1001224056**

Facility Status:	Not reported
Location Address 1:	130 3RD AVE
Code:	BP
Location Address 2:	Not reported
Total Tanks:	Not reported
Location City:	BROOKLYN
Location State:	NY
Location Zip:	11211
Location Zip 4:	Not reported

NY MANIFEST:

EPAID:	NYR000052720
Mailing Name:	NYCHA
Mailing Contact:	RAY VELEZ
Mailing Address 1:	250 BROADWAY
Mailing Address 2:	Not reported
Mailing City:	NEW YORK
Mailing State:	NY
Mailing Zip:	10007
Mailing Zip 4:	Not reported
Mailing Country:	USA
Mailing Phone:	2123063142

NY MANIFEST:

Document ID:	NJA2787647
Manifest Status:	Not reported
seq:	01
Year:	1998
Trans1 State ID:	S5811
Trans2 State ID:	Not reported
Generator Ship Date:	05/12/1998
Trans1 Recv Date:	05/12/1998
Trans2 Recv Date:	Not reported
TSD Site Recv Date:	05/12/1998
Part A Recv Date:	Not reported
Part B Recv Date:	Not reported
Generator EPA ID:	NYR000052720
Trans1 EPA ID:	NJ0000027193
Trans2 EPA ID:	Not reported
TSDF ID 1:	NJD002200046
TSDF ID 2:	Not reported
Manifest Tracking Number:	Not reported
Import Indicator:	Not reported
Export Indicator:	Not reported
Discr Quantity Indicator:	Not reported
Discr Type Indicator:	Not reported
Discr Residue Indicator:	Not reported
Discr Partial Reject Indicator:	Not reported
Discr Full Reject Indicator:	Not reported
Manifest Ref Number:	Not reported
Alt Facility RCRA ID:	Not reported
Alt Facility Sign Date:	Not reported
MGMT Method Type Code:	Not reported
Waste Code:	U240 - 2,4 D,SALTS + ESTERS
Waste Code:	Not reported
Waste Code:	Not reported
Waste Code:	Not reported

NYCHA - WYCKOFF (Continued) **1001224056**

Waste Code:	Not reported
Waste Code:	Not reported
Quantity:	00055
Units:	G - Gallons (liquids only)* (8.3 pounds)
Number of Containers:	001
Container Type:	DF - Fiberboard or plastic drums (glass)
Handling Method:	B Incineration, heat recovery, burning.
Specific Gravity:	01.00

Click this hyperlink while viewing on your computer to access
-1 additional NY MANIFEST: record(s) in the EDR Site Report.

J188 **LOT 6,TAXBLOCK 934** **NY E DESIGNATION** **S108470036**
87 4 AVENUE **N/A**
< 1/8 **BROOKLYN, NY 11217**
1 ft.

Site 13 of 18 in cluster J

Relative: Higher
Actual: 30 ft.

E DESIGNATION:

Tax Lot(s):	6
Tax Block:	934
Borough Code:	BK
E-No:	E-42
Effective Date:	4/1/1993
Satisfaction Date:	Not reported
Ceqr Number:	90-254K
Ulurp Number:	900580 ZMK
Zoning Map No:	16c
Description:	Underground Gasoline Storage Tanks* Testing Protocol.
Lot Remediation Date:	Not reported

S189 **PS 133K SCHOOL** **RCRA-LQG** **1014399289**
610 BALTIC ST **NJ MANIFEST** **NYR000173732**
< 1/8 **BROOKLYN, NY 10001** **NY MANIFEST**
1 ft.

Site 1 of 7 in cluster S

Relative: Higher
Actual: 30 ft.

RCRA-LQG:

Date form received by agency:	02/20/2014
Facility name:	PS 133K SCHOOL
Facility address:	610 BALTIC ST BROOKLYN, NY 10001
EPA ID:	NYR000173732
Mailing address:	THOMSON AVE LONG ISLAND CITY, NY 11101
Contact:	ALEXANDER LEMPERT
Contact address:	THOMSON AVE LONG ISLAND CITY, NY 11101
Contact country:	US
Contact telephone:	718-472-8501
Contact email:	ALEMPERT@NYCSCA.ORG
EPA Region:	02
Land type:	Municipal
Classification:	Large Quantity Generator

PS 133K SCHOOL (Continued) **1014399289**

Description: Handler: generates 1,000 kg or more of hazardous waste during any calendar month; or generates more than 1 kg of acutely hazardous waste during any calendar month; or generates more than 100 kg of any residue or contaminated soil, waste or other debris resulting from the cleanup of a spill, into or on any land or water, of acutely hazardous waste during any calendar month; or generates 1 kg or less of acutely hazardous waste during any calendar month, and accumulates more than 1 kg of acutely hazardous waste at any time; or generates 100 kg or less of any residue or contaminated soil, waste or other debris resulting from the cleanup of a spill, into or on any land or water, of acutely hazardous waste during any calendar month, and accumulates more than 100 kg of that material at any time

Owner/Operator Summary:

Owner/operator name:	NYC DEPARTMENT OF EDUCATION
Owner/operator address:	VERNON BLVD LONG ISLAND CITY, NY 11101
Owner/operator country:	US
Owner/operator telephone:	Not reported
Owner/operator email:	Not reported
Owner/operator fax:	Not reported
Owner/operator extension:	Not reported
Legal status:	Municipal
Owner/Operator Type:	Owner
Owner/Op start date:	01/01/1900
Owner/Op end date:	Not reported

Owner/operator name:	NYC DEPARTMENT OF EDUCATION
Owner/operator address:	VERNON BLVD LONG ISLAND CITY, NY 11101
Owner/operator country:	US
Owner/operator telephone:	Not reported
Owner/operator email:	Not reported
Owner/operator fax:	Not reported
Owner/operator extension:	Not reported
Legal status:	Municipal
Owner/Operator Type:	Operator
Owner/Op start date:	01/01/1900
Owner/Op end date:	Not reported

Handler Activities Summary:

U.S. importer of hazardous waste:	No
Mixed waste (haz. and radioactive):	No
Recycler of hazardous waste:	No
Transporter of hazardous waste:	No
Treater, storer or disposer of HW:	No
Underground injection activity:	No
On-site burner exemption:	No
Furnace exemption:	No
Used oil fuel burner:	No
Used oil processor:	No
User oil refiner:	No
Used oil fuel marketer to burner:	No
Used oil Specification marketer:	No
Used oil transfer facility:	No
Used oil transporter:	No

PS 133K SCHOOL (Continued) **1014399289**

. Waste code: D008
. Waste name: LEAD

Historical Generators:
Date form received by agency: 02/17/2012
Site name: PUBLIC SCHOOL133K
Classification: Large Quantity Generator

. Waste code: D008
. Waste name: LEAD

Date form received by agency: 04/09/2010
Site name: PUBLIC SCHOOL 133
Classification: Large Quantity Generator

. Waste code: D008
. Waste name: LEAD

Violation Status: No violations found

Evaluation Action Summary:
Evaluation date: 02/15/2013
Evaluation: COMPLIANCE EVALUATION INSPECTION ON-SITE
Area of violation: Not reported
Date achieved compliance: Not reported
Evaluation lead agency: State

NJ MANIFEST:
EPA Id: NYR000173732
Mail Address: THOMSON AVE
Mail City/State/Zip: LONG ISLAND CITY, NY 11101
Facility Phone: Not reported
Emergency Phone: Not reported
Contact: LEE GUTERMAN
Comments: Not reported
SIC Code: Not reported
County: NY047
Municipal: Not reported
Previous EPA Id: Not reported
Gen Flag: Not reported
Trans Flag: Not reported
TSDF Flag: Not reported
Name Change: Not reported
Date Change: Not reported

Manifest:
Manifest Number: 007447618JJK
EPA ID: NYR000173732
Date Shipped: 06/30/2010
TSDF EPA ID: NJD991291105
Transporter EPA ID: NJR000029967
Transporter 2 EPA ID: Not reported
Transporter 3 EPA ID: Not reported
Transporter 4 EPA ID: Not reported
Transporter 5 EPA ID: Not reported
Transporter 6 EPA ID: Not reported
Transporter 7 EPA ID: Not reported

PS 133K SCHOOL (Continued) **1014399289**

Transporter 8 EPA ID:	Not reported
Transporter 9 EPA ID:	Not reported
Transporter 10 EPA ID:	Not reported
Date Trans1 Transported Waste:	06/30/2010
Date Trans2 Transported Waste:	Not reported
Date Trans3 Transported Waste:	Not reported
Date Trans4 Transported Waste:	Not reported
Date Trans5 Transported Waste:	Not reported
Date Trans6 Transported Waste:	Not reported
Date Trans7 Transported Waste:	Not reported
Date Trans8 Transported Waste:	Not reported
Date Trans9 Transported Waste:	Not reported
Date Trans10 Transported Waste:	Not reported
Date TSDF Received Waste:	06/30/2010
TSDF EPA Facility Name:	Not reported
QTY Units:	Not reported
Transporter SEQ ID:	Not reported
Transporter-1 Date:	Not reported
Waste SEQ ID:	Not reported
Waste Type Code 2:	Not reported
Waste Type Code 3:	Not reported
Waste Type Code 4:	Not reported
Waste Type Code 5:	Not reported
Waste Type Code 6:	Not reported
Date Accepted:	Not reported
Manifest Discrepancy Type:	Not reported
Data Entry Number:	Not reported
Was Load Rejected:	LONG ISLAND CITY, NY 11101
Reason Load Was Rejected:	Not reported

Waste:

Manifest Year:	Not reported
Waste Code:	D008
Hand Code:	H111
Quantity:	62180 P

Manifest Number:	007458772JJK
EPA ID:	NYR000173732
Date Shipped:	11/18/2010
TSDF EPA ID:	NJD991291105
Transporter EPA ID:	NJR000029967
Transporter 2 EPA ID:	Not reported
Transporter 3 EPA ID:	Not reported
Transporter 4 EPA ID:	Not reported
Transporter 5 EPA ID:	Not reported
Transporter 6 EPA ID:	Not reported
Transporter 7 EPA ID:	Not reported
Transporter 8 EPA ID:	Not reported
Transporter 9 EPA ID:	Not reported
Transporter 10 EPA ID:	Not reported
Date Trans1 Transported Waste:	11/18/2010
Date Trans2 Transported Waste:	Not reported
Date Trans3 Transported Waste:	Not reported
Date Trans4 Transported Waste:	Not reported
Date Trans5 Transported Waste:	Not reported
Date Trans6 Transported Waste:	Not reported
Date Trans7 Transported Waste:	Not reported

PS 133K SCHOOL (Continued) **1014399289**

Date Trans8 Transported Waste:	Not reported
Date Trans9 Transported Waste:	Not reported
Date Trans10 Transported Waste:	Not reported
Date TSDF Received Waste:	11/18/2010
TSDF EPA Facility Name:	Not reported
QTY Units:	Not reported
Transporter SEQ ID:	Not reported
Transporter-1 Date:	Not reported
Waste SEQ ID:	Not reported
Waste Type Code 2:	Not reported
Waste Type Code 3:	Not reported
Waste Type Code 4:	Not reported
Waste Type Code 5:	Not reported
Waste Type Code 6:	Not reported
Date Accepted:	Not reported
Manifest Discrepancy Type:	Not reported
Data Entry Number:	Not reported
Was Load Rejected:	LONG ISLAND CITY, NY 11101
Reason Load Was Rejected:	Not reported

Waste:

Manifest Year:	Not reported
Waste Code:	D008
Hand Code:	H111
Quantity:	62300 P

Manifest Number:	007461669JJK
EPA ID:	NYR000173732
Date Shipped:	08/13/2010
TSDF EPA ID:	NJD991291105
Transporter EPA ID:	NJR000029967
Transporter 2 EPA ID:	Not reported
Transporter 3 EPA ID:	Not reported
Transporter 4 EPA ID:	Not reported
Transporter 5 EPA ID:	Not reported
Transporter 6 EPA ID:	Not reported
Transporter 7 EPA ID:	Not reported
Transporter 8 EPA ID:	Not reported
Transporter 9 EPA ID:	Not reported
Transporter 10 EPA ID:	Not reported
Date Trans1 Transported Waste:	08/13/2010
Date Trans2 Transported Waste:	Not reported
Date Trans3 Transported Waste:	Not reported
Date Trans4 Transported Waste:	Not reported
Date Trans5 Transported Waste:	Not reported
Date Trans6 Transported Waste:	Not reported
Date Trans7 Transported Waste:	Not reported
Date Trans8 Transported Waste:	Not reported
Date Trans9 Transported Waste:	Not reported
Date Trans10 Transported Waste:	Not reported
Date TSDF Received Waste:	08/13/2010
TSDF EPA Facility Name:	Not reported
QTY Units:	Not reported
Transporter SEQ ID:	Not reported
Transporter-1 Date:	Not reported
Waste SEQ ID:	Not reported
Waste Type Code 2:	Not reported

PS 133K SCHOOL (Continued) **1014399289**

Waste Type Code 3:	Not reported
Waste Type Code 4:	Not reported
Waste Type Code 5:	Not reported
Waste Type Code 6:	Not reported
Date Accepted:	Not reported
Manifest Discrepancy Type:	Not reported
Data Entry Number:	Not reported
Was Load Rejected:	LONG ISLAND CITY, NY 11101
Reason Load Was Rejected:	Not reported

Waste:

Manifest Year:	Not reported
Waste Code:	D008
Hand Code:	H111
Quantity:	55580 P

Manifest Number:	007938599JJK
EPA ID:	NYR000173732
Date Shipped:	08/26/2010
TSDF EPA ID:	NJD991291105
Transporter EPA ID:	NJR000029967
Transporter 2 EPA ID:	Not reported
Transporter 3 EPA ID:	Not reported
Transporter 4 EPA ID:	Not reported
Transporter 5 EPA ID:	Not reported
Transporter 6 EPA ID:	Not reported
Transporter 7 EPA ID:	Not reported
Transporter 8 EPA ID:	Not reported
Transporter 9 EPA ID:	Not reported
Transporter 10 EPA ID:	Not reported
Date Trans1 Transported Waste:	08/26/2010
Date Trans2 Transported Waste:	Not reported
Date Trans3 Transported Waste:	Not reported
Date Trans4 Transported Waste:	Not reported
Date Trans5 Transported Waste:	Not reported
Date Trans6 Transported Waste:	Not reported
Date Trans7 Transported Waste:	Not reported
Date Trans8 Transported Waste:	Not reported
Date Trans9 Transported Waste:	Not reported
Date Trans10 Transported Waste:	Not reported
Date TSDF Received Waste:	08/26/2010
TSDF EPA Facility Name:	Not reported
QTY Units:	Not reported
Transporter SEQ ID:	Not reported
Transporter-1 Date:	Not reported
Waste SEQ ID:	Not reported
Waste Type Code 2:	Not reported
Waste Type Code 3:	Not reported
Waste Type Code 4:	Not reported
Waste Type Code 5:	Not reported
Waste Type Code 6:	Not reported
Date Accepted:	Not reported
Manifest Discrepancy Type:	Not reported
Data Entry Number:	Not reported
Was Load Rejected:	LONG ISLAND CITY, NY 11101
Reason Load Was Rejected:	Not reported

PS 133K SCHOOL (Continued) **1014399289**

Waste:

Manifest Year:	Not reported
Waste Code:	D008
Hand Code:	H111
Quantity:	44560 P

Manifest Number:	007447994JJK
EPA ID:	NYR000173732
Date Shipped:	08/03/2010
TSDF EPA ID:	NJD991291105
Transporter EPA ID:	NJR000029967
Transporter 2 EPA ID:	Not reported
Transporter 3 EPA ID:	Not reported
Transporter 4 EPA ID:	Not reported
Transporter 5 EPA ID:	Not reported
Transporter 6 EPA ID:	Not reported
Transporter 7 EPA ID:	Not reported
Transporter 8 EPA ID:	Not reported
Transporter 9 EPA ID:	Not reported
Transporter 10 EPA ID:	Not reported
Date Trans1 Transported Waste:	08/03/2010
Date Trans2 Transported Waste:	Not reported
Date Trans3 Transported Waste:	Not reported
Date Trans4 Transported Waste:	Not reported
Date Trans5 Transported Waste:	Not reported
Date Trans6 Transported Waste:	Not reported
Date Trans7 Transported Waste:	Not reported
Date Trans8 Transported Waste:	Not reported
Date Trans9 Transported Waste:	Not reported
Date Trans10 Transported Waste:	Not reported
Date TSDF Received Waste:	08/03/2010
TSDF EPA Facility Name:	Not reported
QTY Units:	Not reported
Transporter SEQ ID:	Not reported
Transporter-1 Date:	Not reported
Waste SEQ ID:	Not reported
Waste Type Code 2:	Not reported
Waste Type Code 3:	Not reported
Waste Type Code 4:	Not reported
Waste Type Code 5:	Not reported
Waste Type Code 6:	Not reported
Date Accepted:	Not reported
Manifest Discrepancy Type:	Not reported
Data Entry Number:	Not reported
Was Load Rejected:	LONG ISLAND CITY, NY 11101
Reason Load Was Rejected:	Not reported

Waste:

Manifest Year:	Not reported
Waste Code:	D008
Hand Code:	H111
Quantity:	55260 P

Manifest Number:	007938747JJK
EPA ID:	NYR000173732

PS 133K SCHOOL (Continued) **1014399289**

Date Shipped:	09/21/2010
TSDF EPA ID:	NJD991291105
Transporter EPA ID:	NJR000029967
Transporter 2 EPA ID:	Not reported
Transporter 3 EPA ID:	Not reported
Transporter 4 EPA ID:	Not reported
Transporter 5 EPA ID:	Not reported
Transporter 6 EPA ID:	Not reported
Transporter 7 EPA ID:	Not reported
Transporter 8 EPA ID:	Not reported
Transporter 9 EPA ID:	Not reported
Transporter 10 EPA ID:	Not reported
Date Trans1 Transported Waste:	09/21/2010
Date Trans2 Transported Waste:	Not reported
Date Trans3 Transported Waste:	Not reported
Date Trans4 Transported Waste:	Not reported
Date Trans5 Transported Waste:	Not reported
Date Trans6 Transported Waste:	Not reported
Date Trans7 Transported Waste:	Not reported
Date Trans8 Transported Waste:	Not reported
Date Trans9 Transported Waste:	Not reported
Date Trans10 Transported Waste:	Not reported
Date TSDF Received Waste:	09/21/2010
TSDF EPA Facility Name:	Not reported
QTY Units:	Not reported
Transporter SEQ ID:	Not reported
Transporter-1 Date:	Not reported
Waste SEQ ID:	Not reported
Waste Type Code 2:	Not reported
Waste Type Code 3:	Not reported
Waste Type Code 4:	Not reported
Waste Type Code 5:	Not reported
Waste Type Code 6:	Not reported
Date Accepted:	Not reported
Manifest Discrepancy Type:	Not reported
Data Entry Number:	Not reported
Was Load Rejected:	LONG ISLAND CITY, NY 11101
Reason Load Was Rejected:	Not reported

Waste:

Manifest Year:	Not reported
Waste Code:	D008
Hand Code:	H111
Quantity:	46100 P

Manifest Number:	007461940JJK
EPA ID:	NYR000173732
Date Shipped:	09/24/2010
TSDF EPA ID:	NJD991291105
Transporter EPA ID:	NJR000029967
Transporter 2 EPA ID:	Not reported
Transporter 3 EPA ID:	Not reported
Transporter 4 EPA ID:	Not reported
Transporter 5 EPA ID:	Not reported
Transporter 6 EPA ID:	Not reported
Transporter 7 EPA ID:	Not reported
Transporter 8 EPA ID:	Not reported

PS 133K SCHOOL (Continued) **1014399289**

Transporter 9 EPA ID:	Not reported
Transporter 10 EPA ID:	Not reported
Date Trans1 Transported Waste:	09/24/2010
Date Trans2 Transported Waste:	Not reported
Date Trans3 Transported Waste:	Not reported
Date Trans4 Transported Waste:	Not reported
Date Trans5 Transported Waste:	Not reported
Date Trans6 Transported Waste:	Not reported
Date Trans7 Transported Waste:	Not reported
Date Trans8 Transported Waste:	Not reported
Date Trans9 Transported Waste:	Not reported
Date Trans10 Transported Waste:	Not reported
Date TSDF Received Waste:	09/24/2010
TSDF EPA Facility Name:	Not reported
QTY Units:	Not reported
Transporter SEQ ID:	Not reported
Transporter-1 Date:	Not reported
Waste SEQ ID:	Not reported
Waste Type Code 2:	Not reported
Waste Type Code 3:	Not reported
Waste Type Code 4:	Not reported
Waste Type Code 5:	Not reported
Waste Type Code 6:	Not reported
Date Accepted:	Not reported
Manifest Discrepancy Type:	Not reported
Data Entry Number:	Not reported
Was Load Rejected:	LONG ISLAND CITY, NY 11101
Reason Load Was Rejected:	Not reported

Waste:

Manifest Year:	Not reported
Waste Code:	D008
Hand Code:	H111
Quantity:	47960 P

Manifest Number:	007447992JJK
EPA ID:	NYR000173732
Date Shipped:	08/03/2010
TSDF EPA ID:	NJD991291105
Transporter EPA ID:	NJR000029967
Transporter 2 EPA ID:	Not reported
Transporter 3 EPA ID:	Not reported
Transporter 4 EPA ID:	Not reported
Transporter 5 EPA ID:	Not reported
Transporter 6 EPA ID:	Not reported
Transporter 7 EPA ID:	Not reported
Transporter 8 EPA ID:	Not reported
Transporter 9 EPA ID:	Not reported
Transporter 10 EPA ID:	Not reported
Date Trans1 Transported Waste:	08/03/2010
Date Trans2 Transported Waste:	Not reported
Date Trans3 Transported Waste:	Not reported
Date Trans4 Transported Waste:	Not reported
Date Trans5 Transported Waste:	Not reported
Date Trans6 Transported Waste:	Not reported
Date Trans7 Transported Waste:	Not reported
Date Trans8 Transported Waste:	Not reported

PS 133K SCHOOL (Continued) **1014399289**

Date Trans9 Transported Waste:	Not reported
Date Trans10 Transported Waste:	Not reported
Date TSDF Received Waste:	08/03/2010
TSDF EPA Facility Name:	Not reported
QTY Units:	Not reported
Transporter SEQ ID:	Not reported
Transporter-1 Date:	Not reported
Waste SEQ ID:	Not reported
Waste Type Code 2:	Not reported
Waste Type Code 3:	Not reported
Waste Type Code 4:	Not reported
Waste Type Code 5:	Not reported
Waste Type Code 6:	Not reported
Date Accepted:	Not reported
Manifest Discrepancy Type:	Not reported
Data Entry Number:	Not reported
Was Load Rejected:	LONG ISLAND CITY, NY 11101
Reason Load Was Rejected:	Not reported

Waste:

Manifest Year:	Not reported
Waste Code:	D008
Hand Code:	H111
Quantity:	56100 P

Manifest Number:	007469752JJK
EPA ID:	NYR000173732
Date Shipped:	08/11/2010
TSDF EPA ID:	NJD991291105
Transporter EPA ID:	NJR000029967
Transporter 2 EPA ID:	Not reported
Transporter 3 EPA ID:	Not reported
Transporter 4 EPA ID:	Not reported
Transporter 5 EPA ID:	Not reported
Transporter 6 EPA ID:	Not reported
Transporter 7 EPA ID:	Not reported
Transporter 8 EPA ID:	Not reported
Transporter 9 EPA ID:	Not reported
Transporter 10 EPA ID:	Not reported
Date Trans1 Transported Waste:	08/11/2010
Date Trans2 Transported Waste:	Not reported
Date Trans3 Transported Waste:	Not reported
Date Trans4 Transported Waste:	Not reported
Date Trans5 Transported Waste:	Not reported
Date Trans6 Transported Waste:	Not reported
Date Trans7 Transported Waste:	Not reported
Date Trans8 Transported Waste:	Not reported
Date Trans9 Transported Waste:	Not reported
Date Trans10 Transported Waste:	Not reported
Date TSDF Received Waste:	08/11/2010
TSDF EPA Facility Name:	Not reported
QTY Units:	Not reported
Transporter SEQ ID:	Not reported
Transporter-1 Date:	Not reported
Waste SEQ ID:	Not reported
Waste Type Code 2:	Not reported
Waste Type Code 3:	Not reported

PS 133K SCHOOL (Continued) **1014399289**

Waste Type Code 4:	Not reported
Waste Type Code 5:	Not reported
Waste Type Code 6:	Not reported
Date Accepted:	Not reported
Manifest Discrepancy Type:	Not reported
Data Entry Number:	Not reported
Was Load Rejected:	LONG ISLAND CITY, NY 11101
Reason Load Was Rejected:	Not reported

Waste:

Manifest Year:	Not reported
Waste Code:	D008
Hand Code:	H111
Quantity:	58260 P

Manifest Number:	007461888JJK
EPA ID:	NYR000173732
Date Shipped:	08/23/2010
TSDF EPA ID:	NJD991291105
Transporter EPA ID:	NJR000029967
Transporter 2 EPA ID:	Not reported
Transporter 3 EPA ID:	Not reported
Transporter 4 EPA ID:	Not reported
Transporter 5 EPA ID:	Not reported
Transporter 6 EPA ID:	Not reported
Transporter 7 EPA ID:	Not reported
Transporter 8 EPA ID:	Not reported
Transporter 9 EPA ID:	Not reported
Transporter 10 EPA ID:	Not reported
Date Trans1 Transported Waste:	08/23/2010
Date Trans2 Transported Waste:	Not reported
Date Trans3 Transported Waste:	Not reported
Date Trans4 Transported Waste:	Not reported
Date Trans5 Transported Waste:	Not reported
Date Trans6 Transported Waste:	Not reported
Date Trans7 Transported Waste:	Not reported
Date Trans8 Transported Waste:	Not reported
Date Trans9 Transported Waste:	Not reported
Date Trans10 Transported Waste:	Not reported
Date TSDF Received Waste:	08/23/2010
TSDF EPA Facility Name:	Not reported
QTY Units:	Not reported
Transporter SEQ ID:	Not reported
Transporter-1 Date:	Not reported
Waste SEQ ID:	Not reported
Waste Type Code 2:	Not reported
Waste Type Code 3:	Not reported
Waste Type Code 4:	Not reported
Waste Type Code 5:	Not reported
Waste Type Code 6:	Not reported
Date Accepted:	Not reported
Manifest Discrepancy Type:	Not reported
Data Entry Number:	Not reported
Was Load Rejected:	LONG ISLAND CITY, NY 11101
Reason Load Was Rejected:	Not reported

Waste:

PS 133K SCHOOL (Continued) **1014399289**

Manifest Year:	Not reported
Waste Code:	D008
Hand Code:	H111
Quantity:	57360 P

Manifest Number:	007461893JJK
EPA ID:	NYR000173732
Date Shipped:	08/24/2010
TSDF EPA ID:	NJD991291105
Transporter EPA ID:	NJR000029967
Transporter 2 EPA ID:	Not reported
Transporter 3 EPA ID:	Not reported
Transporter 4 EPA ID:	Not reported
Transporter 5 EPA ID:	Not reported
Transporter 6 EPA ID:	Not reported
Transporter 7 EPA ID:	Not reported
Transporter 8 EPA ID:	Not reported
Transporter 9 EPA ID:	Not reported
Transporter 10 EPA ID:	Not reported
Date Trans1 Transported Waste:	08/24/2010
Date Trans2 Transported Waste:	Not reported
Date Trans3 Transported Waste:	Not reported
Date Trans4 Transported Waste:	Not reported
Date Trans5 Transported Waste:	Not reported
Date Trans6 Transported Waste:	Not reported
Date Trans7 Transported Waste:	Not reported
Date Trans8 Transported Waste:	Not reported
Date Trans9 Transported Waste:	Not reported
Date Trans10 Transported Waste:	Not reported
Date TSDF Received Waste:	08/24/2010
TSDF EPA Facility Name:	Not reported
QTY Units:	Not reported
Transporter SEQ ID:	Not reported
Transporter-1 Date:	Not reported
Waste SEQ ID:	Not reported
Waste Type Code 2:	Not reported
Waste Type Code 3:	Not reported
Waste Type Code 4:	Not reported
Waste Type Code 5:	Not reported
Waste Type Code 6:	Not reported
Date Accepted:	Not reported
Manifest Discrepancy Type:	Not reported
Data Entry Number:	Not reported
Was Load Rejected:	LONG ISLAND CITY, NY 11101
Reason Load Was Rejected:	Not reported

Waste:

Manifest Year:	Not reported
Waste Code:	D008
Hand Code:	H111
Quantity:	48860 P

Manifest Number:	007447750JJK
EPA ID:	NYR000173732
Date Shipped:	07/06/2010
TSDF EPA ID:	NJD991291105

PS 133K SCHOOL (Continued) **1014399289**

Transporter EPA ID:	NJR000029967
Transporter 2 EPA ID:	Not reported
Transporter 3 EPA ID:	Not reported
Transporter 4 EPA ID:	Not reported
Transporter 5 EPA ID:	Not reported
Transporter 6 EPA ID:	Not reported
Transporter 7 EPA ID:	Not reported
Transporter 8 EPA ID:	Not reported
Transporter 9 EPA ID:	Not reported
Transporter 10 EPA ID:	Not reported
Date Trans1 Transported Waste:	07/06/2010
Date Trans2 Transported Waste:	Not reported
Date Trans3 Transported Waste:	Not reported
Date Trans4 Transported Waste:	Not reported
Date Trans5 Transported Waste:	Not reported
Date Trans6 Transported Waste:	Not reported
Date Trans7 Transported Waste:	Not reported
Date Trans8 Transported Waste:	Not reported
Date Trans9 Transported Waste:	Not reported
Date Trans10 Transported Waste:	Not reported
Date TSDF Received Waste:	07/06/2010
TSDF EPA Facility Name:	Not reported
QTY Units:	Not reported
Transporter SEQ ID:	Not reported
Transporter-1 Date:	Not reported
Waste SEQ ID:	Not reported
Waste Type Code 2:	Not reported
Waste Type Code 3:	Not reported
Waste Type Code 4:	Not reported
Waste Type Code 5:	Not reported
Waste Type Code 6:	Not reported
Date Accepted:	Not reported
Manifest Discrepancy Type:	Not reported
Data Entry Number:	Not reported
Was Load Rejected:	LONG ISLAND CITY, NY 11101
Reason Load Was Rejected:	Not reported

Waste:

Manifest Year:	Not reported
Waste Code:	D008
Hand Code:	H111
Quantity:	25 C

Manifest Number:	007447662JJK
EPA ID:	NYR000173732
Date Shipped:	07/02/2010
TSDF EPA ID:	NJD991291105
Transporter EPA ID:	NJR000029967
Transporter 2 EPA ID:	Not reported
Transporter 3 EPA ID:	Not reported
Transporter 4 EPA ID:	Not reported
Transporter 5 EPA ID:	Not reported
Transporter 6 EPA ID:	Not reported
Transporter 7 EPA ID:	Not reported
Transporter 8 EPA ID:	Not reported
Transporter 9 EPA ID:	Not reported
Transporter 10 EPA ID:	Not reported

PS 133K SCHOOL (Continued) **1014399289**

Date Trans1 Transported Waste: 07/02/2010
Date Trans2 Transported Waste: Not reported
Date Trans3 Transported Waste: Not reported
Date Trans4 Transported Waste: Not reported
Date Trans5 Transported Waste: Not reported
Date Trans6 Transported Waste: Not reported
Date Trans7 Transported Waste: Not reported
Date Trans8 Transported Waste: Not reported
Date Trans9 Transported Waste: Not reported
Date Trans10 Transported Waste: Not reported
Date TSDF Received Waste: 07/02/2010
TSDF EPA Facility Name: Not reported
QTY Units: Not reported
Transporter SEQ ID: Not reported
Transporter-1 Date: Not reported
Waste SEQ ID: Not reported
Waste Type Code 2: Not reported
Waste Type Code 3: Not reported
Waste Type Code 4: Not reported
Waste Type Code 5: Not reported
Waste Type Code 6: Not reported
Date Accepted: Not reported
Manifest Discrepancy Type: Not reported
Data Entry Number: Not reported
Was Load Rejected: LONG ISLAND CITY, NY 11101
Reason Load Was Rejected: Not reported

Waste:
Manifest Year: Not reported
Waste Code: D008
Hand Code: H111
Quantity: 45200 P

Manifest Number: 007447824JJK
EPA ID: NYR000173732
Date Shipped: 07/08/2010
TSDF EPA ID: NJD991291105
Transporter EPA ID: NJR000029967
Transporter 2 EPA ID: Not reported
Transporter 3 EPA ID: Not reported
Transporter 4 EPA ID: Not reported
Transporter 5 EPA ID: Not reported
Transporter 6 EPA ID: Not reported
Transporter 7 EPA ID: Not reported
Transporter 8 EPA ID: Not reported
Transporter 9 EPA ID: Not reported
Transporter 10 EPA ID: Not reported
Date Trans1 Transported Waste: 07/08/2010
Date Trans2 Transported Waste: Not reported
Date Trans3 Transported Waste: Not reported
Date Trans4 Transported Waste: Not reported
Date Trans5 Transported Waste: Not reported
Date Trans6 Transported Waste: Not reported
Date Trans7 Transported Waste: Not reported
Date Trans8 Transported Waste: Not reported
Date Trans9 Transported Waste: Not reported
Date Trans10 Transported Waste: Not reported

PS 133K SCHOOL (Continued) **1014399289**

Date TSDF Received Waste:	07/08/2010
TSDF EPA Facility Name:	Not reported
QTY Units:	Not reported
Transporter SEQ ID:	Not reported
Transporter-1 Date:	Not reported
Waste SEQ ID:	Not reported
Waste Type Code 2:	Not reported
Waste Type Code 3:	Not reported
Waste Type Code 4:	Not reported
Waste Type Code 5:	Not reported
Waste Type Code 6:	Not reported
Date Accepted:	Not reported
Manifest Discrepancy Type:	Not reported
Data Entry Number:	Not reported
Was Load Rejected:	LONG ISLAND CITY, NY 11101
Reason Load Was Rejected:	Not reported

Waste:

Manifest Year:	Not reported
Waste Code:	D008
Hand Code:	H111
Quantity:	25 C

Manifest Number:	007469516JJK
EPA ID:	NYR000173732
Date Shipped:	08/25/2010
TSDF EPA ID:	NJD991291105
Transporter EPA ID:	NJR000029967
Transporter 2 EPA ID:	Not reported
Transporter 3 EPA ID:	Not reported
Transporter 4 EPA ID:	Not reported
Transporter 5 EPA ID:	Not reported
Transporter 6 EPA ID:	Not reported
Transporter 7 EPA ID:	Not reported
Transporter 8 EPA ID:	Not reported
Transporter 9 EPA ID:	Not reported
Transporter 10 EPA ID:	Not reported
Date Trans1 Transported Waste:	08/25/2010
Date Trans2 Transported Waste:	Not reported
Date Trans3 Transported Waste:	Not reported
Date Trans4 Transported Waste:	Not reported
Date Trans5 Transported Waste:	Not reported
Date Trans6 Transported Waste:	Not reported
Date Trans7 Transported Waste:	Not reported
Date Trans8 Transported Waste:	Not reported
Date Trans9 Transported Waste:	Not reported
Date Trans10 Transported Waste:	Not reported
Date TSDF Received Waste:	08/25/2010
TSDF EPA Facility Name:	Not reported
QTY Units:	Not reported
Transporter SEQ ID:	Not reported
Transporter-1 Date:	Not reported
Waste SEQ ID:	Not reported
Waste Type Code 2:	Not reported
Waste Type Code 3:	Not reported
Waste Type Code 4:	Not reported
Waste Type Code 5:	Not reported

PS 133K SCHOOL (Continued) **1014399289**

Waste Type Code 6: Not reported
Date Accepted: Not reported
Manifest Discrepancy Type: Not reported
Data Entry Number: Not reported
Was Load Rejected: LONG ISLAND CITY, NY 11101
Reason Load Was Rejected: Not reported

Waste:
Manifest Year: Not reported
Waste Code: D008
Hand Code: H111
Quantity: 45720 P

Manifest Number: 007938594JJK
EPA ID: NYR000173732
Date Shipped: 08/25/2010
TSDF EPA ID: NJD991291105
Transporter EPA ID: NJR000029967
Transporter 2 EPA ID: Not reported
Transporter 3 EPA ID: Not reported
Transporter 4 EPA ID: Not reported
Transporter 5 EPA ID: Not reported
Transporter 6 EPA ID: Not reported
Transporter 7 EPA ID: Not reported
Transporter 8 EPA ID: Not reported
Transporter 9 EPA ID: Not reported
Transporter 10 EPA ID: Not reported
Date Trans1 Transported Waste: 08/25/2010
Date Trans2 Transported Waste: Not reported
Date Trans3 Transported Waste: Not reported
Date Trans4 Transported Waste: Not reported
Date Trans5 Transported Waste: Not reported
Date Trans6 Transported Waste: Not reported
Date Trans7 Transported Waste: Not reported
Date Trans8 Transported Waste: Not reported
Date Trans9 Transported Waste: Not reported
Date Trans10 Transported Waste: Not reported
Date TSDF Received Waste: 08/25/2010
TSDF EPA Facility Name: Not reported
QTY Units: Not reported
Transporter SEQ ID: Not reported
Transporter-1 Date: Not reported
Waste SEQ ID: Not reported
Waste Type Code 2: Not reported
Waste Type Code 3: Not reported
Waste Type Code 4: Not reported
Waste Type Code 5: Not reported
Waste Type Code 6: Not reported
Date Accepted: Not reported
Manifest Discrepancy Type: Not reported
Data Entry Number: Not reported
Was Load Rejected: LONG ISLAND CITY, NY 11101
Reason Load Was Rejected: Not reported

Waste:
Manifest Year: Not reported
Waste Code: D008

PS 133K SCHOOL (Continued) **1014399289**

Hand Code: H111
Quantity: 41860 P

Manifest Number: 007936809JJK
EPA ID: NYR000173732
Date Shipped: 11/29/2010
TSDF EPA ID: NJD991291105
Transporter EPA ID: NJR000029967
Transporter 2 EPA ID: Not reported
Transporter 3 EPA ID: Not reported
Transporter 4 EPA ID: Not reported
Transporter 5 EPA ID: Not reported
Transporter 6 EPA ID: Not reported
Transporter 7 EPA ID: Not reported
Transporter 8 EPA ID: Not reported
Transporter 9 EPA ID: Not reported
Transporter 10 EPA ID: Not reported
Date Trans1 Transported Waste: 11/29/2010
Date Trans2 Transported Waste: Not reported
Date Trans3 Transported Waste: Not reported
Date Trans4 Transported Waste: Not reported
Date Trans5 Transported Waste: Not reported
Date Trans6 Transported Waste: Not reported
Date Trans7 Transported Waste: Not reported
Date Trans8 Transported Waste: Not reported
Date Trans9 Transported Waste: Not reported
Date Trans10 Transported Waste: Not reported
Date TSDF Received Waste: 11/29/2010
TSDF EPA Facility Name: Not reported
QTY Units: Not reported
Transporter SEQ ID: Not reported
Transporter-1 Date: Not reported
Waste SEQ ID: Not reported
Waste Type Code 2: Not reported
Waste Type Code 3: Not reported
Waste Type Code 4: Not reported
Waste Type Code 5: Not reported
Waste Type Code 6: Not reported
Date Accepted: Not reported
Manifest Discrepancy Type: Not reported
Data Entry Number: Not reported
Was Load Rejected: LONG ISLAND CITY, NY 11101
Reason Load Was Rejected: Not reported

Waste:
Manifest Year: Not reported
Waste Code: D008
Hand Code: H111
Quantity: 46420 P

Manifest Number: 008107002JJK
EPA ID: NYR000173732
Date Shipped: 12/03/2010
TSDF EPA ID: NJD991291105
Transporter EPA ID: NJR000029967
Transporter 2 EPA ID: Not reported

PS 133K SCHOOL (Continued) **1014399289**

Transporter 3 EPA ID:	Not reported
Transporter 4 EPA ID:	Not reported
Transporter 5 EPA ID:	Not reported
Transporter 6 EPA ID:	Not reported
Transporter 7 EPA ID:	Not reported
Transporter 8 EPA ID:	Not reported
Transporter 9 EPA ID:	Not reported
Transporter 10 EPA ID:	Not reported
Date Trans1 Transported Waste:	12/03/2010
Date Trans2 Transported Waste:	Not reported
Date Trans3 Transported Waste:	Not reported
Date Trans4 Transported Waste:	Not reported
Date Trans5 Transported Waste:	Not reported
Date Trans6 Transported Waste:	Not reported
Date Trans7 Transported Waste:	Not reported
Date Trans8 Transported Waste:	Not reported
Date Trans9 Transported Waste:	Not reported
Date Trans10 Transported Waste:	Not reported
Date TSDF Received Waste:	12/03/2010
TSDF EPA Facility Name:	Not reported
QTY Units:	Not reported
Transporter SEQ ID:	Not reported
Transporter-1 Date:	Not reported
Waste SEQ ID:	Not reported
Waste Type Code 2:	Not reported
Waste Type Code 3:	Not reported
Waste Type Code 4:	Not reported
Waste Type Code 5:	Not reported
Waste Type Code 6:	Not reported
Date Accepted:	Not reported
Manifest Discrepancy Type:	Not reported
Data Entry Number:	Not reported
Was Load Rejected:	LONG ISLAND CITY, NY 11101
Reason Load Was Rejected:	Not reported

Waste:

Manifest Year:	Not reported
Waste Code:	D008
Hand Code:	H111
Quantity:	47560 P

Manifest Number:	007461735JJK
EPA ID:	NYR000173732
Date Shipped:	08/23/2010
TSDF EPA ID:	NJD991291105
Transporter EPA ID:	NJR000029967
Transporter 2 EPA ID:	Not reported
Transporter 3 EPA ID:	Not reported
Transporter 4 EPA ID:	Not reported
Transporter 5 EPA ID:	Not reported
Transporter 6 EPA ID:	Not reported
Transporter 7 EPA ID:	Not reported
Transporter 8 EPA ID:	Not reported
Transporter 9 EPA ID:	Not reported
Transporter 10 EPA ID:	Not reported
Date Trans1 Transported Waste:	08/23/2010
Date Trans2 Transported Waste:	Not reported

PS 133K SCHOOL (Continued) **1014399289**

Date Trans3 Transported Waste:	Not reported
Date Trans4 Transported Waste:	Not reported
Date Trans5 Transported Waste:	Not reported
Date Trans6 Transported Waste:	Not reported
Date Trans7 Transported Waste:	Not reported
Date Trans8 Transported Waste:	Not reported
Date Trans9 Transported Waste:	Not reported
Date Trans10 Transported Waste:	Not reported
Date TSDF Received Waste:	08/23/2010
TSDF EPA Facility Name:	Not reported
QTY Units:	Not reported
Transporter SEQ ID:	Not reported
Transporter-1 Date:	Not reported
Waste SEQ ID:	Not reported
Waste Type Code 2:	Not reported
Waste Type Code 3:	Not reported
Waste Type Code 4:	Not reported
Waste Type Code 5:	Not reported
Waste Type Code 6:	Not reported
Date Accepted:	Not reported
Manifest Discrepancy Type:	Not reported
Data Entry Number:	Not reported
Was Load Rejected:	LONG ISLAND CITY, NY 11101
Reason Load Was Rejected:	Not reported

Waste:

Manifest Year:	Not reported
Waste Code:	D008
Hand Code:	H111
Quantity:	60120 P

Manifest Number:	007447850JJK
EPA ID:	NYR000173732
Date Shipped:	07/26/2010
TSDF EPA ID:	NJD991291105
Transporter EPA ID:	NJR000029967
Transporter 2 EPA ID:	Not reported
Transporter 3 EPA ID:	Not reported
Transporter 4 EPA ID:	Not reported
Transporter 5 EPA ID:	Not reported
Transporter 6 EPA ID:	Not reported
Transporter 7 EPA ID:	Not reported
Transporter 8 EPA ID:	Not reported
Transporter 9 EPA ID:	Not reported
Transporter 10 EPA ID:	Not reported
Date Trans1 Transported Waste:	07/26/2010
Date Trans2 Transported Waste:	Not reported
Date Trans3 Transported Waste:	Not reported
Date Trans4 Transported Waste:	Not reported
Date Trans5 Transported Waste:	Not reported
Date Trans6 Transported Waste:	Not reported
Date Trans7 Transported Waste:	Not reported
Date Trans8 Transported Waste:	Not reported
Date Trans9 Transported Waste:	Not reported
Date Trans10 Transported Waste:	Not reported
Date TSDF Received Waste:	07/26/2010
TSDF EPA Facility Name:	Not reported

PS 133K SCHOOL (Continued) **1014399289**

QTY Units:	Not reported
Transporter SEQ ID:	Not reported
Transporter-1 Date:	Not reported
Waste SEQ ID:	Not reported
Waste Type Code 2:	Not reported
Waste Type Code 3:	Not reported
Waste Type Code 4:	Not reported
Waste Type Code 5:	Not reported
Waste Type Code 6:	Not reported
Date Accepted:	Not reported
Manifest Discrepancy Type:	Not reported
Data Entry Number:	Not reported
Was Load Rejected:	LONG ISLAND CITY, NY 11101
Reason Load Was Rejected:	Not reported

Waste:

Manifest Year:	Not reported
Waste Code:	D008
Hand Code:	H111
Quantity:	63440 P

NY MANIFEST:

Country:	USA
EPA ID:	NYR000173732
Facility Status:	Not reported
Location Address 1:	610 BALTIC STREET
Code:	BP
Location Address 2:	Not reported
Total Tanks:	Not reported
Location City:	BROOKLYN
Location State:	NY
Location Zip:	10001
Location Zip 4:	Not reported

NY MANIFEST:

EPAID:	NYR000173732
Mailing Name:	NYC-SCA / PUBLIC SCHOOL 133
Mailing Contact:	BRIAN BERMINGHAM
Mailing Address 1:	30-30 THOMPSON AVE
Mailing Address 2:	Not reported
Mailing City:	LONG ISLAND CITY
Mailing State:	NY
Mailing Zip:	11101
Mailing Zip 4:	Not reported
Mailing Country:	USA
Mailing Phone:	9174162659

NY MANIFEST:

Document ID:	Not reported
Manifest Status:	Not reported
seq:	Not reported
Year:	2013
Trans1 State ID:	NJR000029967
Trans2 State ID:	Not reported
Generator Ship Date:	02/14/2013

PS 133K SCHOOL (Continued) **1014399289**

Trans1 Recv Date:	02/14/2013
Trans2 Recv Date:	Not reported
TSD Site Recv Date:	02/14/2013
Part A Recv Date:	Not reported
Part B Recv Date:	Not reported
Generator EPA ID:	NYR000173732
Trans1 EPA ID:	Not reported
Trans2 EPA ID:	Not reported
TSDF ID 1:	NJD991291105
TSDF ID 2:	Not reported
Manifest Tracking Number:	011131997JJK
Import Indicator:	N
Export Indicator:	N
Discr Quantity Indicator:	Y
Discr Type Indicator:	N
Discr Residue Indicator:	N
Discr Partial Reject Indicator:	N
Discr Full Reject Indicator:	N
Manifest Ref Number:	Not reported
Alt Facility RCRA ID:	Not reported
Alt Facility Sign Date:	Not reported
MGMT Method Type Code:	H110
Waste Code:	Not reported
Waste Code:	Not reported
Waste Code:	Not reported
Waste Code:	Not reported
Waste Code:	Not reported
Waste Code:	Not reported
Quantity:	26120
Units:	P - Pounds
Number of Containers:	1
Container Type:	DT - Dump trucks
Handling Method:	T Chemical, physical, or biological treatment.
Specific Gravity:	1
Waste Code:	D008
Waste Code 1_2:	Not reported
Waste Code 1_3:	Not reported
Waste Code 1_4:	Not reported
Waste Code 1_5:	Not reported
Waste Code 1_6:	Not reported

Click this hyperlink while viewing on your computer to access
-1 additional NY MANIFEST: record(s) in the EDR Site Report.

S190 **PS 133K SCHOOL** **FINDS** **1014821030**
610 BALTIC ST **ECHO** **N/A**
< 1/8 **BROOKLYN, NY 11201**
1 ft.

Site 2 of 7 in cluster S

Relative: Higher FINDS:

Actual: 30 ft. Registry ID: 110041684111

Environmental Interest/Information System
RCRAInfo is a national information system that supports the Resource Conservation and Recovery Act (RCRA) program through the tracking of

PS 133K SCHOOL (Continued) **1014821030**

events and activities related to facilities that generate, transport, and treat, store, or dispose of hazardous waste. RCRAInfo allows RCRA program staff to track the notification, permit, compliance, and corrective action activities required under RCRA.

FIS (New York - Facility Information System) is New York's Department of Environmental Conservation (DEC) information system for tracking environmental facility information found across the State.

HAZARDOUS WASTE BIENNIAL REPORTER

Click this hyperlink while viewing on your computer to access additional FINDS: detail in the EDR Site Report.

ECHO:

Envid:	1014821030
Registry ID:	110041684111
DFR URL:	http://echo.epa.gov/detailed-facility-report?fid=110041684111

G191 **GOWANUS PUMP STA** **NY Spills** **S121980187**
201 DOUGLAS STREET **N/A**
< 1/8 **BROOKLYN, NY**
1 ft.

Site 36 of 38 in cluster G

Relative: Lower
Actual: 8 ft.

SPILLS:

Spill Number/Closed Date:	0411906 / 2005-02-18
Facility ID:	0411906
Facility Type:	ER
DER Facility ID:	270858
Site ID:	337219
DEC Region:	2
Spill Cause:	Equipment Failure
Spill Class:	Not reported
SWIS:	2401
Spill Date:	2005-02-07
Investigator:	CESAWYER
Referred To:	Not reported
Reported to Dept:	2005-02-08
CID:	73
Water Affected:	GOWANUS CANAL
Spill Source:	Commercial/Industrial
Spill Notifier:	Responsible Party
Cleanup Ceased:	Not reported
Cleanup Meets Std:	False
Last Inspection:	Not reported
Recommended Penalty:	False
UST Trust:	False
Remediation Phase:	0
Date Entered In Computer:	2005-02-08
Spill Record Last Update:	2005-02-18
Spiller Name:	RICHARD DESFOSSE
Spiller Company:	NYC DEP
Spiller Address:	Not reported
Spiller Company:	001
Contact Name:	RICHARD DESFOSSE

GOWANUS PUMP STA (Continued) **S121980187**

DEC Memo: "02/18/05 - Sawyer - Referred to water division. Closed."
Remarks: "FAILURE OF ELECTRICAL FEEDER CAUSED PUMPS TO FAIL RESULTING IN BYPASS OF .3 MGD OF RAW SEWAGE. BYPASSS ENDED AT 0005."

All Materials:
Site ID: 337219
Operable Unit ID: 1099204
Operable Unit: 01
Material ID: 579521
Material Code: 0062A
Material Name: raw sewage
Case No.: Not reported
Material FA: Other
Quantity: Not reported
Units: G
Recovered: .00
Oxygenate: Not reported

H192 **ELECTRIC SWITCHBOARD CO INC** **RCRA NonGen / NLR 1000181231**
185 THIRD AVE **NY MANIFEST NYD001548254**
< 1/8 **BROOKLYN, NY 11217**
1 ft.

Site 23 of 24 in cluster H

Relative: **Higher**
Actual: **20 ft.**

RCRA NonGen / NLR:
Date form received by agency: 01/01/2007
Facility name: ELECTRIC SWITCHBOARD CO INC
Facility address: 185 THIRD AVE
BROOKLYN, NY 11217-3003
EPA ID: NYD001548254
Mailing address: THIRD AVE
BROOKLYN, NY 11217
Contact: Not reported
Contact address: THIRD AVE
BROOKLYN, NY 11217
Contact country: US
Contact telephone: Not reported
Contact email: Not reported
EPA Region: 02
Land type: Facility is not located on Indian land. Additional information is not known.
Classification: Non-Generator
Description: Handler: Non-Generators do not presently generate hazardous waste

Owner/Operator Summary:
Owner/operator name: F RAYMOND WALSH
Owner/operator address: NOT REQUIRED
NOT REQUIRED, WY 99999
Owner/operator country: US
Owner/operator telephone: 212-555-1212
Owner/operator email: Not reported
Owner/operator fax: Not reported
Owner/operator extension: Not reported
Legal status: Private
Owner/Operator Type: Owner
Owner/Op start date: Not reported
Owner/Op end date: Not reported

ELECTRIC SWITCHBOARD CO INC (Continued) **1000181231**

Owner/operator name: F RAYMOND WALSH
Owner/operator address: NOT REQUIRED
NOT REQUIRED, WY 99999
Owner/operator country: US
Owner/operator telephone: 212-555-1212
Owner/operator email: Not reported
Owner/operator fax: Not reported
Owner/operator extension: Not reported
Legal status: Private
Owner/Operator Type: Operator
Owner/Op start date: Not reported
Owner/Op end date: Not reported

Handler Activities Summary:
U.S. importer of hazardous waste: No
Mixed waste (haz. and radioactive): No
Recycler of hazardous waste: No
Transporter of hazardous waste: No
Treater, storer or disposer of HW: No
Underground injection activity: No
On-site burner exemption: No
Furnace exemption: No
Used oil fuel burner: No
Used oil processor: No
User oil refiner: No
Used oil fuel marketer to burner: No
Used oil Specification marketer: No
Used oil transfer facility: No
Used oil transporter: No

Historical Generators:
Date form received by agency: 01/01/2006
Site name: ELECTRIC SWITCHBOARD CO INC
Classification: Not a generator, verified

Date form received by agency: 07/08/1999
Site name: ELECTRIC SWITCHBOARD CO INC
Classification: Not a generator, verified

Date form received by agency: 08/18/1980
Site name: ELECTRIC SWITCHBOARD CO INC
Classification: Large Quantity Generator

. Waste code: U228
. Waste name: ETHENE, TRICHLORO-

Violation Status: No violations found

Evaluation Action Summary:
Evaluation date: 11/17/1986
Evaluation: COMPLIANCE EVALUATION INSPECTION ON-SITE
Area of violation: Not reported
Date achieved compliance: Not reported
Evaluation lead agency: State

NY MANIFEST:

ELECTRIC SWITCHBOARD CO INC (Continued) **1000181231**

Country:	USA
EPA ID:	NYD001548254
Facility Status:	Not reported
Location Address 1:	185 THIRD AVENUE
Code:	BP
Location Address 2:	Not reported
Total Tanks:	Not reported
Location City:	BROOKLYN
Location State:	NY
Location Zip:	11217
Location Zip 4:	Not reported

NY MANIFEST:

EPAID:	NYD001548254
Mailing Name:	ELECTRIC SWITCHBOARD COMPANY
Mailing Contact:	SOLLITTO VINCENT J PRESID
Mailing Address 1:	185 THIRD AVENUE
Mailing Address 2:	Not reported
Mailing City:	BROOKLYN
Mailing State:	NY
Mailing Zip:	11217
Mailing Zip 4:	Not reported
Mailing Country:	USA
Mailing Phone:	2126431105

NY MANIFEST:

Document ID:	NJA1765955
Manifest Status:	C
seq:	Not reported
Year:	1993
Trans1 State ID:	NJDEPS280
Trans2 State ID:	Not reported
Generator Ship Date:	12/14/1993
Trans1 Recv Date:	12/14/1993
Trans2 Recv Date:	/ /
TSD Site Recv Date:	12/14/1993
Part A Recv Date:	/ /
Part B Recv Date:	12/27/1993
Generator EPA ID:	NYD001548254
Trans1 EPA ID:	NJD002454544
Trans2 EPA ID:	Not reported
TSDF ID 1:	NJD002454544
TSDF ID 2:	Not reported
Manifest Tracking Number:	Not reported
Import Indicator:	Not reported
Export Indicator:	Not reported
Discr Quantity Indicator:	Not reported
Discr Type Indicator:	Not reported
Discr Residue Indicator:	Not reported
Discr Partial Reject Indicator:	Not reported
Discr Full Reject Indicator:	Not reported
Manifest Ref Number:	Not reported
Alt Facility RCRA ID:	Not reported
Alt Facility Sign Date:	Not reported
MGMT Method Type Code:	Not reported
Waste Code:	F001 - UNKNOWN
Waste Code:	Not reported

ELECTRIC SWITCHBOARD CO INC (Continued) **1000181231**

Waste Code:	Not reported
Waste Code:	Not reported
Waste Code:	Not reported
Waste Code:	Not reported
Quantity:	00050
Units:	G - Gallons (liquids only)* (8.3 pounds)
Number of Containers:	001
Container Type:	DM - Metal drums, barrels
Handling Method:	R Material recovery of more than 75 percent of the total material.
Specific Gravity:	100
Waste Code:	F001 - UNKNOWN
Waste Code:	Not reported
Waste Code:	Not reported
Waste Code:	Not reported
Waste Code:	Not reported
Quantity:	00050
Units:	G - Gallons (liquids only)* (8.3 pounds)
Number of Containers:	001
Container Type:	DM - Metal drums, barrels
Handling Method:	R Material recovery of more than 75 percent of the total material.
Specific Gravity:	100

Click this hyperlink while viewing on your computer to access
-1 additional NY MANIFEST: record(s) in the EDR Site Report.

T193 **RINALDI RECYCLING CO. INC.** **NY SWF/LF** **S105842419**
182 4TH AVE. **N/A**
< 1/8 **BROOKLYN, NY 11217**
1 ft.

Site 1 of 21 in cluster T

Relative: SWF/LF:
Higher

Actual:
26 ft.

Flag:	INACTIVE
Region Code:	2
Phone Number:	7185226648
Owner Name:	Frank Rinaldi
Owner Type:	Not reported
Owner Address:	182 4th Ave.
Owner Addr2:	Not reported
Owner City,St,Zip:	Brooklyn, NY 11217
Owner Email:	Not reported
Owner Phone:	7185226648
Contact Name:	Not reported
Contact Address:	Not reported
Contact Addr2:	Not reported
Contact City,St,Zip:	Not reported
Contact Email:	Not reported
Contact Phone:	Not reported
Activity Desc:	z Retired - Regulated medical waste - radiopharmacy
Activity Number:	[24MA9]
Active:	No
East Coordinate:	Not reported
North Coordinate:	Not reported
Accuracy Code:	Not reported
Regulatory Status:	Registration
Waste Type:	Not reported
Authorization #:	Not reported

RINALDI RECYCLING CO. INC. (Continued) **S105842419**

Authorization Date: Not reported
Expiration Date: Not reported
Operator Name: Not reported
Operator Type: Not reported
Laste Date: Not reported

T194 **CON EDISON** **RCRA NonGen / NLR** **1019909223**
4TH AVE & DOUGLASS ST **FINDS** **NYP004882375**
< 1/8 **BROOKLYN, NY 11215** **ECHO**
1 ft.

Site 2 of 21 in cluster T

Relative:
Higher

Actual:
27 ft.

RCRA NonGen / NLR:
Date form received by agency: 12/21/2015
Facility name: CON EDISON
Facility address: 4TH AVE & DOUGLASS ST
BROOKLYN, NY 11215
EPA ID: NYP004882375
Mailing address: IRVING PL 15TH FL NE
NEW YORK, NY 10003
Contact: THOMAS TEELING
Contact address: Not reported
Not reported
Contact country: Not reported
Contact telephone: 212-460-3770
Contact email: Not reported
EPA Region: 02
Classification: Non-Generator
Description: Handler: Non-Generators do not presently generate hazardous waste

Handler Activities Summary:
U.S. importer of hazardous waste: No
Mixed waste (haz. and radioactive): No
Recycler of hazardous waste: No
Transporter of hazardous waste: No
Treater, storer or disposer of HW: No
Underground injection activity: No
On-site burner exemption: No
Furnace exemption: No
Used oil fuel burner: No
Used oil processor: No
User oil refiner: No
Used oil fuel marketer to burner: No
Used oil Specification marketer: No
Used oil transfer facility: No
Used oil transporter: No

Historical Generators:
Date form received by agency: 12/21/2015
Site name: CON EDISON
Classification: Large Quantity Generator

Violation Status: No violations found

FINDS:

Registry ID: 110069655171

CON EDISON (Continued) **1019909223**

Environmental Interest/Information System
RCRAInfo is a national information system that supports the Resource Conservation and Recovery Act (RCRA) program through the tracking of events and activities related to facilities that generate, transport, and treat, store, or dispose of hazardous waste. RCRAInfo allows RCRA program staff to track the notification, permit, compliance, and corrective action activities required under RCRA.

Click this hyperlink while viewing on your computer to access additional FINDS: detail in the EDR Site Report.

ECHO:
Envid: 1019909223
Registry ID: 110069655171
DFR URL: http://echo.epa.gov/detailed-facility-report?fid=110069655171

U195 **335 BOND STREET** **NY BROWNFIELDS** **S117936667**
335 BOND STREET **N/A**
< 1/8 **BROOKLYN, NY 11231**
1 ft.

Site 1 of 15 in cluster U

Relative: Higher
Actual: 14 ft.

BROWNFIELDS:
Program: BCP
Site Code: 507653
Acres: 0.36
HW Code: C224225
SWIS: 2401
Town: New York City
Record Added Date: 05/08/2015
Record Updated Date: 08/24/2018
Update By: JBSWARTO
Site Description: Location: The site is located in an urban area, in the Gowanus neighborhood of Brooklyn. The site is bound by a two-story residential building and an industrial lot to the north; a two-story industrial and commercial building to the east; Carroll Street to the south; and Bond Street to the west. Site Features: The approximately 0.36 acre site consists of a one-story building that includes a partial cellar, which houses an abandoned above ground storage tank (AST) in a concrete vault. Current Zoning/Use: The subject property is located in an M2-1 manufacturing district and is currently occupied by an office building and garage operated by a private car and limousine service. Historic Use: Past uses include a masonry materials, lath and lumber yard (1886 to 1922), a garage with possible auto servicing and gasoline storage (1925 to 1938), commercial delivery service (1969 to 1980), manufacturing (1981 to 1996), and a commercial car/livery service (appoximately 2002 to present). Site Geology and Hydrogeology: Subsurface strata at the site consists of fill material characterized by loose, brown, fine to coarse sand with some brick and concrete fragments, and trace coal ash. The fill layer extends to depths ranging from approximately 4 feet below ground surface (bgs) to 8.5 feet bgs and is intersected by layers of degraded concrete and brick at varying depths. The fill layer is underlain by native soil characterized by sands and silty sands. Bedrock is part of the Hartland Formation. Groundwater occurs at depths ranging from approximately 6 to 8.5 feet bgs.

335 BOND STREET (Continued) **S117936667**

Env Problem:	Soil, groundwater, and soil vapor has been impacted by chlorinated solvents, especially in the garage area. There is also the potential for impact to soil, groundwater, and soil vapor from an abandoned 1000 gallon above ground storage tank located in a vault in the basement and from gasoline storage tanks which were formerly located on the property.
Health Problem:	Information submitted with the BCP application regarding the conditions at the site are currently under review and will be revised as additional information becomes available.
Dump:	Not reported
Structure:	Not reported
Lagoon:	Not reported
Landfill:	Not reported
Pond:	Not reported
Disp Start:	Not reported
Disp Term:	Not reported
Lat/Long:	Not reported
Dell:	Not reported
Record Add:	Not reported
Record Upd:	Not reported
Updated By:	Not reported
Own Op:	Owner
Sub Type:	E
Owner Name:	Eduard Slinin
Owner Company:	E & M Realty Corp.
Owner Address:	335 Bond Street
Owner Addr2:	Not reported
Owner City,St,Zip:	Brooklyn, NY 11231
Owner Country:	United States of America
Own Op:	Applicant/Requestor
Sub Type:	P03
Owner Name:	Eduard Slinin
Owner Company:	E & M Realty Corp.
Owner Address:	335 Bond Street
Owner Addr2:	Not reported
Owner City,St,Zip:	Brooklyn, NY 11231
Owner Country:	United States of America
Own Op:	Document Repository
Sub Type:	NNN
Owner Name:	Not reported
Owner Company:	Carroll Gardens Branch Library
Owner Address:	396 Clinton Street
Owner Addr2:	Not reported
Owner City,St,Zip:	Brooklyn, NY 11231
Owner Country:	United States of America
Own Op:	Document Repository
Sub Type:	NNN
Owner Name:	Craig Hammerman
Owner Company:	Brooklyn Community Board 6
Owner Address:	250 Baltic Street
Owner Addr2:	Not reported
Owner City,St,Zip:	Brooklyn, NY 11201
Owner Country:	United States of America
HW Code:	Not reported
Waste Type:	Not reported
Waste Quantity:	Not reported
Waste Code:	Not reported

335 BOND STREET (Continued) **S117936667**

Crossref ID:	Not reported
Cross Ref Type Code:	Not reported
Cross Ref Type:	Not reported
Record Added Date:	Not reported
Record Updated:	Not reported
Updated By:	Not reported

V196 **CON EDISON - EXCAVATION OIL-O-STATIC** **ECHO** **1024157414**
232 3RD AVE **N/A**
< 1/8 **BROOKLYN, NY 11215**
1 ft.

Site 1 of 19 in cluster V

Relative: ECHO:
Higher

Envid:	1024157414
Registry ID:	110070433496
DFR URL:	http://echo.epa.gov/detailed-facility-report?fid=110070433496

Actual:
17 ft.

R197 **BAYSIDE FUEL OIL DEPOT CORP.** **NY MOSF UST** **S103275956**
510 SACKETT ST. **N/A**
< 1/8 **BROOKLYN, NY 11231**
1 ft.

Site 2 of 15 in cluster R

Relative: MOSF UST:
Lower

Id/Status:	2-1220 / ACTIVE FACILITY
SWIS Code:	61
Facility Town:	NEW YORK CITY
Contact Phone:	(718) 625-5932
Emergency Contact:	VINCENT ALLEGRETTI
Emergency Telephone:	(718) 625-5932
CBS Number:	Not reported
SPDES Num:	Not reported
Total Tanks:	2
Total Capacity:	1501000
Avg Throughput:	60000
License Stat:	1
Facility Type:	STORAGE TERMINAL/PETROLEUM DISTRIBUTOR
Prod Xfer Options:	AC
Expiration Date:	03/31/2005
Applic Rcvd:	01/31/2000
Operator:	VINCENT ALLEGRETTI
Owner Name:	ALFRED ALLEGRETTI BAYSIDE FUEL OIL DEPOT CORP.
Owner Address:	1776 SHORE PARKWAY
Owner City,St,Zip:	BROOKLYN, NY 11214-
Owner Telephone:	(718) 372-9800
Owner Type:	Corporate/Commercial
Owner Status:	1
Owner Mark:	First Owner
Mail To Name:	BAYSIDE FUEL OIL DEPOT CORP.
Mail To Address:	1776 SHORE PARKWAY
Mail To Address 2:	P.O. BOX 140128
Mail City,St,Zip:	BROOKLYN, NY 11214-0002
Mail To Contact:	ALFRED ALLEGRETTI
Mail To Telephone:	(718) 372-9800
Legal Agent Name:	ALFRED ALLEGRETTI

Actual:
10 ft.

BAYSIDE FUEL OIL DEPOT CORP. (Continued) **S103275956**

Legal Agent Address:	1776 SHORE PARKWAY
Legal Agent City,St,Zip:	BROOKLYN, NY 11214-
Date Filed:	03/65
Latitude:	40|40|50
Longitude:	73|59|20

Tank ID:	A-B-C
Tank Location:	UNDERGROUND
Install Date:	12/47
Capacity (Gal):	1500000
Product:	NOS 1,2, OR 4 FUEL OIL
Tank Status:	In Service
Tank Type:	Steel/carbon steel
Tank Internal:	Epoxy Liner
Tank External:	13
Pipe Location:	Aboveground
Pipe Type:	STEEL/IRON
Pipe Internal:	None
Pipe External:	13
Second Contain:	None
Leak Detection:	Groundwater Well
Overfill Protection:	20
Dispenser:	Submersible
Test Date:	12/96
Date Closed:	Not reported
Status of Data:	Complete
Inspected Date:	12/03/1998
Inspector Initials:	AS
Inspector Status:	Not reported
Pipe Flag:	True
License Issued:	04/01/2000
Vessel Id:	Not reported
Renew Flag:	True
Renew Date:	11/16/1999
Federal Id No:	Not reported
COI Date:	/ /

Tank ID:	BOILER TANK
Tank Location:	UNDERGROUND
Install Date:	12/47
Capacity (Gal):	1000
Product:	NOS 1,2, OR 4 FUEL OIL
Tank Status:	In Service
Tank Type:	Steel/carbon steel
Tank Internal:	Epoxy Liner
Tank External:	13
Pipe Location:	Underground
Pipe Type:	STEEL/IRON
Pipe Internal:	None
Pipe External:	13
Second Contain:	None
Leak Detection:	Groundwater Well
Overfill Protection:	24
Dispenser:	Suction
Test Date:	08/79
Date Closed:	Not reported

BAYSIDE FUEL OIL DEPOT CORP. (Continued) **S103275956**

Status of Data:	Complete
Inspected Date:	12/03/1998
Inspector Initials:	AS
Inspector Status:	Not reported
Pipe Flag:	True
License Issued:	04/01/2000
Vessel Id:	Not reported
Renew Flag:	True
Renew Date:	11/16/1999
Federal Id No:	Not reported
COI Date:	/ /

W198 **CHATHAM CLEANERS INC** **EDR Hist Cleaner** **1019952788**
280 NEVINS ST **N/A**
< 1/8 **BROOKLYN, NY 11217**
1 ft.

Site 1 of 23 in cluster W

Relative: EDR Hist Cleaner
Lower

Actual:
9 ft.

Year:	Name:	Type:
1986	CHATHAM CLEANERS INC	Drycleaning Plants, Except Rugs
1987	CHATHAM CLEANERS INC	Drycleaning Plants, Except Rugs
1988	CHATHAM CLEANERS INC	Drycleaning Plants, Except Rugs
1989	CHATHAM CLEANERS INC	Drycleaning Plants, Except Rugs
1990	CHATHAM CLEANERS INC	Drycleaning Plants, Except Rugs
1991	CHATHAM CLEANERS INC	Drycleaning Plants, Except Rugs
1992	CHATHAM CLEANERS INC	Drycleaning Plants, Except Rugs
1993	CHATHAM CLEANERS INC	Drycleaning Plants, Except Rugs

K199 **NEVENS ST. PUMP STATION** **NY Spills** **S102142841**
NEVENS ST PUMP STAION **N/A**
< 1/8 **KINGS (County), NY**
1 ft.

Site 12 of 23 in cluster K

Relative: SPILLS:
Lower

Actual:
8 ft.

Spill Number/Closed Date:	8504656 / 1986-03-19
Facility ID:	8504656
Facility Type:	ER
DER Facility ID:	90503
Site ID:	102180
DEC Region:	2
Spill Cause:	Unknown
Spill Class:	D4
SWIS:	2401
Spill Date:	1986-03-19
Investigator:	RJSCHOWE
Referred To:	Not reported
Reported to Dept:	1986-03-19
CID:	Not reported
Water Affected:	Not reported
Spill Source:	Unknown
Spill Notifier:	Other
Cleanup Ceased:	1986-03-19
Cleanup Meets Std:	True

NEVENS ST. PUMP STATION (Continued) **S102142841**

Last Inspection:	Not reported
Recommended Penalty:	False
UST Trust:	False
Remediation Phase:	0
Date Entered In Computer:	1992-05-08
Spill Record Last Update:	2004-09-30
Spiller Name:	Not reported
Spiller Company:	Not reported
Spiller Address:	Not reported
Spiller Company:	001
Contact Name:	Not reported
DEC Memo:	"Prior to Sept, 2004 data translation this spill Lead_DEC Field was DICK SCHOWE 3/14/86: CLOSED."
Remarks:	"WASTEWATER-PUMP STATION-BECAME FLOODED OUT- DEWATERING AT THIS TIME"

All Materials:

Site ID:	102180
Operable Unit ID:	896246
Operable Unit:	01
Material ID:	480073
Material Code:	0064A
Material Name:	unknown material
Case No.:	Not reported
Material FA:	Other
Quantity:	.00
Units:	Not reported
Recovered:	.00
Oxygenate:	Not reported

X200 **AMOCO-388725716005** **FINDS** **1007783189**
154 4TH AVENUE **N/A**
< 1/8 **BROOKLYN, NY 11237**
1 ft.

Site 1 of 8 in cluster X

Relative: Higher

Actual: 27 ft.

FINDS:

Registry ID: 110019456550

Environmental Interest/Information System
FIS (New York - Facility Information System) is New York's Department of Environmental Conservation (DEC) information system for tracking environmental facility information found across the State.

Click this hyperlink while viewing on your computer to access additional FINDS: detail in the EDR Site Report.

W201 **CON EDISON - MANHOLE 56074** **FINDS** **1016438899**
505 SACKETT ST **ECHO** **N/A**
< 1/8 **BROOKLYN, NY 11217**
1 ft.

Site 2 of 23 in cluster W

Relative: Lower

Actual: 5 ft.

FINDS:

Registry ID: 110055934869

Environmental Interest/Information System
RCRAInfo is a national information system that supports the Resource Conservation and Recovery Act (RCRA) program through the tracking of events and activities related to facilities that generate, transport, and treat, store, or dispose of hazardous waste. RCRAInfo allows RCRA program staff to track the notification, permit, compliance, and corrective action activities required under RCRA.

HAZARDOUS WASTE BIENNIAL REPORTER

Click this hyperlink while viewing on your computer to access additional FINDS: detail in the EDR Site Report.

ECHO:
Envid: 1016438899
Registry ID: 110055934869
DFR URL: http://echo.epa.gov/detailed-facility-report?fid=110055934869

Y202 **MATTHEWS FUNERAL HOME PRODUCTS** **US AIRS** **1016687092**
534 UNION ST **FINDS** **N/A**
< 1/8 **BROOKLYN, NY 11215** **ECHO**
1 ft.

Site 1 of 10 in cluster Y

Relative: Higher

Actual: 14 ft.

US AIRS MINOR:
Envid: 1016687092
Region Code: 02
Programmatic ID: AIR NY0000002610300142
Facility Registry ID: 110037609013
D and B Number: Not reported
Primary SIC Code: 3995
NAICS Code: 339995
Default Air Classification Code: MIN
Facility Type of Ownership Code: POF
Air CMS Category Code: Not reported
HPV Status: Not reported

US AIRS MINOR:
Region Code: 02
Programmatic ID: AIR NY0000002610300142
Facility Registry ID: 110037609013
Air Operating Status Code: OPR
Default Air Classification Code: MIN
Air Program: State Implementation Plan for National Primary and Secondary Ambient Air Quality Standards
Activity Date: 2008-02-11 00:00:00
Activity Status Date: Not reported
Activity Group: Compliance Monitoring
Activity Type: Inspection/Evaluation
Activity Status: Not reported

MATTHEWS FUNERAL HOME PRODUCTS (Continued) **1016687092**

Region Code: 02
Programmatic ID: AIR NY0000002610300142
Facility Registry ID: 110037609013
Air Operating Status Code: OPR
Default Air Classification Code: MIN
Air Program: State Implementation Plan for National Primary and Secondary Ambient Air Quality Standards
Activity Date: 2013-07-10 00:00:00
Activity Status Date: Not reported
Activity Group: Compliance Monitoring
Activity Type: Inspection/Evaluation
Activity Status: Not reported

US AIRS MINOR:
Envid: 1016687092
Region Code: 02
Programmatic ID: AIR NY0000002610300142
Facility Registry ID: 110037609013
D and B Number: Not reported
Primary SIC Code: 3995
NAICS Code: 339995
Default Air Classification Code: MIN
Facility Type of Ownership Code: POF
Air CMS Category Code: Not reported
HPV Status: Not reported

US AIRS MINOR:
Region Code: 02
Programmatic ID: AIR NY0000002610300142
Facility Registry ID: 110037609013
Air Operating Status Code: OPR
Default Air Classification Code: MIN
Air Program: State Implementation Plan for National Primary and Secondary Ambient Air Quality Standards
Activity Date: 2008-02-11 00:00:00
Activity Status Date: Not reported
Activity Group: Compliance Monitoring
Activity Type: Inspection/Evaluation
Activity Status: Not reported

Region Code: 02
Programmatic ID: AIR NY0000002610300142
Facility Registry ID: 110037609013
Air Operating Status Code: OPR
Default Air Classification Code: MIN
Air Program: State Implementation Plan for National Primary and Secondary Ambient Air Quality Standards
Activity Date: 2013-07-10 00:00:00
Activity Status Date: Not reported
Activity Group: Compliance Monitoring
Activity Type: Inspection/Evaluation
Activity Status: Not reported

FINDS:

Registry ID: 110037609013

Environmental Interest/Information System

MATTHEWS FUNERAL HOME PRODUCTS (Continued) **1016687092**

AFS (Aerometric Information Retrieval System (AIRS) Facility Subsystem) replaces the former Compliance Data System (CDS), the National Emission Data System (NEDS), and the Storage and Retrieval of Aerometric Data (SAROAD). AIRS is the national repository for information concerning airborne pollution in the United States. AFS is used to track emissions and compliance data from industrial plants. AFS data are utilized by states to prepare State Implementation Plans to comply with regulatory programs and by EPA as an input for the estimation of total national emissions. AFS is undergoing a major redesign to support facility operating permits required under Title V of the Clean Air Act.

AIR MINOR

Click this hyperlink while viewing on your computer to access additional FINDS: detail in the EDR Site Report.

ECHO:
Envid: 1016687092
Registry ID: 110037609013
DFR URL: http://echo.epa.gov/detailed-facility-report?fid=110037609013

T203 **RINALDI RECYCLING CO.** **NY RGA LF** **S114960748**
326 DOUGLASS STREET **N/A**
< 1/8 **BROOKLYN, NY**
1 ft.

Site 3 of 21 in cluster T

Relative: Higher
Actual: 25 ft.

RGA LF:

2006	RINALDI RECYCLING CO.	326 DOUGLASS STREET
2005	RINALDI RECYCLING CO.	326 DOUGLASS STREET
2004	RINALDI RECYCLING CO.	326 DOUGLASS STREET

R204 **BAYSIDE FUEL OIL DEPOT CORP** **RCRA NonGen / NLR** **1000382088**
510 SACKETT ST **FTTS** **NYD981872419**
< 1/8 **BROOKLYN, NY 11231** **HIST FTTS**
1 ft. **NY MANIFEST**

Site 3 of 15 in cluster R

Relative: Lower
Actual: 10 ft.

RCRA NonGen / NLR:
Date form received by agency: 01/01/2007
Facility name: BAYSIDE FUEL OIL DEPOT CORP
Facility address: 510 SACKETT ST
BROOKLYN, NY 11231-5020
EPA ID: NYD981872419
Mailing address: SHORE PKWY
BROOKLYN, NY 11214
Contact: Not reported
Contact address: SHORE PKWY
BROOKLYN, NY 11214
Contact country: US
Contact telephone: Not reported
Contact email: Not reported
EPA Region: 02
Classification: Non-Generator
Description: Handler: Non-Generators do not presently generate hazardous waste

BAYSIDE FUEL OIL DEPOT CORP (Continued) **1000382088**

Owner/Operator Summary:
Owner/operator name: ALFRED ALLEGRETTI
Owner/operator address: 1776 SHORE PKWY
BROOKLYN, NY 11214
Owner/operator country: US
Owner/operator telephone: 718-372-9800
Owner/operator email: Not reported
Owner/operator fax: Not reported
Owner/operator extension: Not reported
Legal status: Private
Owner/Operator Type: Owner
Owner/Op start date: Not reported
Owner/Op end date: Not reported

Owner/operator name: ALFRED ALLEGRETTI
Owner/operator address: 1776 SHORE PKWY
BROOKLYN, NY 11214
Owner/operator country: US
Owner/operator telephone: 718-372-9800
Owner/operator email: Not reported
Owner/operator fax: Not reported
Owner/operator extension: Not reported
Legal status: Private
Owner/Operator Type: Operator
Owner/Op start date: Not reported
Owner/Op end date: Not reported

Handler Activities Summary:
U.S. importer of hazardous waste: No
Mixed waste (haz. and radioactive): No
Recycler of hazardous waste: No
Transporter of hazardous waste: No
Treater, storer or disposer of HW: No
Underground injection activity: No
On-site burner exemption: No
Furnace exemption: No
Used oil fuel burner: No
Used oil processor: No
User oil refiner: No
Used oil fuel marketer to burner: No
Used oil Specification marketer: No
Used oil transfer facility: No
Used oil transporter: No

Historical Generators:
Date form received by agency: 01/01/2006
Site name: BAYSIDE FUEL OIL DEPOT CORP
Classification: Not a generator, verified

Date form received by agency: 07/08/1999
Site name: BAYSIDE FUEL OIL DEPOT CORP
Classification: Not a generator, verified

Date form received by agency: 04/06/1998
Site name: BAYSIDE FUEL OIL DEPOT CORP
Classification: Small Quantity Generator

BAYSIDE FUEL OIL DEPOT CORP (Continued) **1000382088**

. Waste code: D000
. Waste name: Not Defined

. Waste code: D001
. Waste name: IGNITABLE HAZARDOUS WASTES ARE THOSE WASTES WHICH HAVE A FLASHPOINT OF LESS THAN 140 DEGREES FAHRENHEIT AS DETERMINED BY A PENSKY-MARTENS CLOSED CUP FLASH POINT TESTER. ANOTHER METHOD OF DETERMINING THE FLASH POINT OF A WASTE IS TO REVIEW THE MATERIAL SAFETY DATA SHEET, WHICH CAN BE OBTAINED FROM THE MANUFACTURER OR DISTRIBUTOR OF THE MATERIAL. LACQUER THINNER IS AN EXAMPLE OF A COMMONLY USED SOLVENT WHICH WOULD BE CONSIDERED AS IGNITABLE HAZARDOUS WASTE.

Violation Status: No violations found

FTTS INSP:
Inspection Number: 2000062116786 5
Region: 02
Inspection Date: 06/21/00
Inspector: D. TAVERAS, AR
Violation occurred: No
Investigation Type: EPCRA, Enforcement, Federal Conducted
Investigation Reason: Neutral Scheme, Region
Legislation Code: EPCRA
Facility Function: Processor

HIST FTTS INSP:
Inspection Number: 2000062116786 5
Region: 02
Inspection Date: Not reported
Inspector: D. TAVERAS, AR
Violation occurred: No
Investigation Type: EPCRA, Enforcement, Federal Conducted
Investigation Reason: Neutral Scheme, Region
Legislation Code: EPCRA
Facility Function: Processor

NY MANIFEST:
Country: USA
EPA ID: NYD981872419
Facility Status: Not reported
Location Address 1: 510 SACKETT ST
Code: BP
Location Address 2: Not reported
Total Tanks: Not reported
Location City: BROOKLYN
Location State: NY
Location Zip: 11231
Location Zip 4: Not reported

NY MANIFEST:
EPAID: NYD981872419
Mailing Name: BAYSIDE FUEL OIL CO
Mailing Contact: BAYSIDE FUEL OIL CO
Mailing Address 1: 510 SACKETT STREET
Mailing Address 2: Not reported

BAYSIDE FUEL OIL DEPOT CORP (Continued) **1000382088**

Mailing City:	BROOKLYN
Mailing State:	NY
Mailing Zip:	11231
Mailing Zip 4:	Not reported
Mailing Country:	USA
Mailing Phone:	2126255932

NY MANIFEST:

Document ID:	NYA6480468
Manifest Status:	K
seq:	Not reported
Year:	1987
Trans1 State ID:	30036-GR
Trans2 State ID:	Not reported
Generator Ship Date:	02/02/1987
Trans1 Recv Date:	02/02/1987
Trans2 Recv Date:	/ /
TSD Site Recv Date:	02/02/1987
Part A Recv Date:	03/11/1987
Part B Recv Date:	02/19/1987
Generator EPA ID:	NYD981872419
Trans1 EPA ID:	ILD000805911
Trans2 EPA ID:	Not reported
TSDF ID 1:	NYD980785760
TSDF ID 2:	Not reported
Manifest Tracking Number:	Not reported
Import Indicator:	Not reported
Export Indicator:	Not reported
Discr Quantity Indicator:	Not reported
Discr Type Indicator:	Not reported
Discr Residue Indicator:	Not reported
Discr Partial Reject Indicator:	Not reported
Discr Full Reject Indicator:	Not reported
Manifest Ref Number:	Not reported
Alt Facility RCRA ID:	Not reported
Alt Facility Sign Date:	Not reported
MGMT Method Type Code:	Not reported
Waste Code:	D001 - NON-LISTED IGNITABLE WASTES
Waste Code:	Not reported
Waste Code:	Not reported
Waste Code:	Not reported
Waste Code:	Not reported
Waste Code:	Not reported
Quantity:	00270
Units:	P - Pounds
Number of Containers:	006
Container Type:	DM - Metal drums, barrels
Handling Method:	R Material recovery of more than 75 percent of the total material.
Specific Gravity:	100

Click this hyperlink while viewing on your computer to access
-1 additional NY MANIFEST: record(s) in the EDR Site Report.

Y205 **S BKLYN CASKET CO-577 UNION ST** **FINDS** **1007780189**
577 UNION STREET **N/A**
< 1/8 **BROOKLYN, NY 11215**
1 ft.

Site 2 of 10 in cluster Y

Relative: FINDS:
Higher

Actual: Registry ID: 110019426520
15 ft.

Environmental Interest/Information System
FIS (New York - Facility Information System) is New York's Department of Environmental Conservation (DEC) information system for tracking environmental facility information found across the State.

Click this hyperlink while viewing on your computer to access additional FINDS: detail in the EDR Site Report.

T206 **BP SERVICE STATION #25716** **NY UST** **U001839102**
164 FOURTH AVENUE **N/A**
< 1/8 **BROOKLYN, NY 11237**
1 ft.

Site 4 of 21 in cluster T

Relative: UST:
Higher

Actual: Id/Status: 2-337722 / Active
26 ft. Program Type: PBS
Region: STATE
DEC Region: 2
Expiration Date: 10/29/2022
UTM X: 586006.21827
UTM Y: 4503639.01761
Site Type: Retail Gasoline Sales

Affiliation Records:
Site Id: 16202
Affiliation Type: Facility Owner
Company Name: HERON FOURTH AVE LLC
Contact Type: RETAIL COMPLIANCE COORDINATOR
Contact Name: JESSICA VISLOCKY
Address1: 1 BARKER AVE SUITE 485
Address2: Not reported
City: WHITE PLAINS
State: NY
Zip Code: 11042
Country Code: 001
Phone: Not reported
EMail: Not reported
Fax Number: Not reported
Modified By: TLYE
Date Last Modified: 2018-06-26

Site Id: 16202
Affiliation Type: Mail Contact
Company Name: BP PRODUCTS NORTH AMERICA INC
Contact Type: ENV COMP. SPEC.
Contact Name: JESSICA VISLOCKY
Address1: PO BOX 6038
Address2: Not reported

BP SERVICE STATION #25716 (Continued) **U001839102**

City:	ARTESIA
State:	CA
Zip Code:	90702
Country Code:	001
Phone:	(718) 781-2693
EMail:	JESSICA.VISLOCKY@BP.COM
Fax Number:	Not reported
Modified By:	JSMACRI
Date Last Modified:	2019-01-18

Site Id:	16202
Affiliation Type:	Facility Operator
Company Name:	BP SERVICE STATION #25716
Contact Type:	Not reported
Contact Name:	FRANKLIN PIMENTEL
Address1:	Not reported
Address2:	Not reported
City:	Not reported
State:	NN
Zip Code:	Not reported
Country Code:	001
Phone:	(718) 222-4501
EMail:	Not reported
Fax Number:	Not reported
Modified By:	AYLAGATI
Date Last Modified:	2017-02-01

Site Id:	16202
Affiliation Type:	Emergency Contact
Company Name:	HERON FOURTH AVE LLC
Contact Type:	Not reported
Contact Name:	JESSICA VISLOCKY
Address1:	Not reported
Address2:	Not reported
City:	Not reported
State:	NN
Zip Code:	Not reported
Country Code:	999
Phone:	(718) 781-2693
EMail:	Not reported
Fax Number:	Not reported
Modified By:	TLYE
Date Last Modified:	2018-06-26

Tank Info:

Tank Number:	001
Tank ID:	28809
Tank Status:	Closed - Removed
Material Name:	Closed - Removed
Capacity Gallons:	4000
Install Date:	12/01/1981
Date Tank Closed:	09/01/1997
Registered:	True
Tank Location:	Underground
Tank Type:	Steel/carbon steel
Material Code:	0009

BP SERVICE STATION #25716 (Continued) **U001839102**

Common Name of Substance: Gasoline

Tightness Test Method: 14
Date Test: 12/01/1994
Next Test Date: Not reported
Pipe Model: Not reported
Modified By: TRANSLAT
Last Modified: 04/14/2017

Equipment Records:

D02 - Pipe Type - Galvanized Steel
F00 - Pipe External Protection - None
J01 - Dispenser - Pressurized Dispenser
I04 - Overfill - Product Level Gauge (A/G)
C02 - Pipe Location - Underground/On-ground
G00 - Tank Secondary Containment - None
A00 - Tank Internal Protection - None
B01 - Tank External Protection - Painted/Asphalt Coating
H05 - Tank Leak Detection - In-Tank System (ATG)

Tank Number: 002
Tank ID: 28810
Tank Status: Closed - Removed
Material Name: Closed - Removed
Capacity Gallons: 4000
Install Date: 12/01/1981
Date Tank Closed: 09/01/1997
Registered: True
Tank Location: Underground
Tank Type: Steel/carbon steel
Material Code: 0009
Common Name of Substance: Gasoline

Tightness Test Method: 14
Date Test: 12/01/1994
Next Test Date: Not reported
Pipe Model: Not reported
Modified By: TRANSLAT
Last Modified: 04/14/2017

Equipment Records:

D02 - Pipe Type - Galvanized Steel
F00 - Pipe External Protection - None
J01 - Dispenser - Pressurized Dispenser
I04 - Overfill - Product Level Gauge (A/G)
A00 - Tank Internal Protection - None
B01 - Tank External Protection - Painted/Asphalt Coating
C02 - Pipe Location - Underground/On-ground
G00 - Tank Secondary Containment - None
H05 - Tank Leak Detection - In-Tank System (ATG)

Tank Number: 003
Tank ID: 28811
Tank Status: Closed - Removed
Material Name: Closed - Removed
Capacity Gallons: 4000

BP SERVICE STATION #25716 (Continued) **U001839102**

Install Date: 12/01/1981
Date Tank Closed: 09/01/1997
Registered: True
Tank Location: Underground
Tank Type: Steel/carbon steel
Material Code: 0009
Common Name of Substance: Gasoline

Tightness Test Method: 14
Date Test: 12/01/1994
Next Test Date: Not reported
Pipe Model: Not reported
Modified By: TRANSLAT
Last Modified: 04/14/2017

Equipment Records:

I04 - Overfill - Product Level Gauge (A/G)
A00 - Tank Internal Protection - None
B01 - Tank External Protection - Painted/Asphalt Coating
C02 - Pipe Location - Underground/On-ground
G00 - Tank Secondary Containment - None
D02 - Pipe Type - Galvanized Steel
F00 - Pipe External Protection - None
J01 - Dispenser - Pressurized Dispenser
H05 - Tank Leak Detection - In-Tank System (ATG)

Tank Number: 004
Tank ID: 28812
Tank Status: Closed - Removed
Material Name: Closed - Removed
Capacity Gallons: 4000
Install Date: 12/01/1981
Date Tank Closed: 09/01/1997
Registered: True
Tank Location: Underground
Tank Type: Steel/carbon steel
Material Code: 0009
Common Name of Substance: Gasoline

Tightness Test Method: 14
Date Test: 12/01/1994
Next Test Date: Not reported
Pipe Model: Not reported
Modified By: TRANSLAT
Last Modified: 04/14/2017

Equipment Records:

A00 - Tank Internal Protection - None
B01 - Tank External Protection - Painted/Asphalt Coating
D02 - Pipe Type - Galvanized Steel
F00 - Pipe External Protection - None
J01 - Dispenser - Pressurized Dispenser
I04 - Overfill - Product Level Gauge (A/G)
C02 - Pipe Location - Underground/On-ground
G00 - Tank Secondary Containment - None
H05 - Tank Leak Detection - In-Tank System (ATG)

BP SERVICE STATION #25716 (Continued) **U001839102**

Tank Number:	005
Tank ID:	28813
Tank Status:	Closed - Removed
Material Name:	Closed - Removed
Capacity Gallons:	550
Install Date:	12/01/1970
Date Tank Closed:	12/01/1992
Registered:	True
Tank Location:	Underground
Tank Type:	Steel/carbon steel
Material Code:	9999
Common Name of Substance:	Other
Tightness Test Method:	NN
Date Test:	Not reported
Next Test Date:	Not reported
Pipe Model:	Not reported
Modified By:	TRANSLAT
Last Modified:	04/14/2017

Equipment Records:

D02 - Pipe Type - Galvanized Steel
F00 - Pipe External Protection - None
B00 - Tank External Protection - None
C00 - Pipe Location - No Piping
H00 - Tank Leak Detection - None
I00 - Overfill - None
A00 - Tank Internal Protection - None
G00 - Tank Secondary Containment - None

Tank Number:	006
Tank ID:	45699
Tank Status:	Closed - In Place
Material Name:	Closed - In Place
Capacity Gallons:	550
Install Date:	04/19/1997
Date Tank Closed:	03/27/1998
Registered:	True
Tank Location:	Underground
Tank Type:	Other
Material Code:	9999
Common Name of Substance:	Other
Tightness Test Method:	NN
Date Test:	Not reported
Next Test Date:	Not reported
Pipe Model:	Not reported
Modified By:	NRLOMBAR
Last Modified:	04/14/2017

Equipment Records:

D10 - Pipe Type - Copper
E00 - Piping Secondary Containment - None
K01 - Spill Prevention - Catch Basin
L09 - Piping Leak Detection - Exempt Suction Piping
B05 - Tank External Protection - Jacketed
G04 - Tank Secondary Containment - Double-Walled (Underground)

BP SERVICE STATION #25716 (Continued) **U001839102**

A00 - Tank Internal Protection - None
H01 - Tank Leak Detection - Interstitial - Electronic Monitoring
I01 - Overfill - Float Vent Valve
C02 - Pipe Location - Underground/On-ground
F06 - Pipe External Protection - Wrapped
J02 - Dispenser - Suction Dispenser

Tank Number:	101
Tank ID:	52919
Tank Status:	In Service
Material Name:	In Service
Capacity Gallons:	10000
Install Date:	09/01/1997
Date Tank Closed:	Not reported
Registered:	True
Tank Location:	Underground
Tank Type:	Equivalent technology
Material Code:	2712
Common Name of Substance:	Gasoline/Ethanol

Tightness Test Method:	21
Date Test:	05/18/2011
Next Test Date:	Not reported
Pipe Model:	Not reported
Modified By:	TLYE
Last Modified:	04/25/2018

Equipment Records:

C02 - Pipe Location - Underground/On-ground
F04 - Pipe External Protection - Fiberglass
L01 - Piping Leak Detection - Interstitial - Electronic Monitoring
L07 - Piping Leak Detection - Pressurized Piping Leak Detector
B04 - Tank External Protection - Fiberglass
D06 - Pipe Type - Fiberglass Reinforced Plastic (FRP)
I02 - Overfill - High Level Alarm
K01 - Spill Prevention - Catch Basin
G04 - Tank Secondary Containment - Double-Walled (Underground)
A00 - Tank Internal Protection - None
H01 - Tank Leak Detection - Interstitial - Electronic Monitoring
I03 - Overfill - Automatic Shut-Off
E04 - Piping Secondary Containment - Double walled UG
J01 - Dispenser - Pressurized Dispenser

Tank Number:	102
Tank ID:	52920
Tank Status:	In Service
Material Name:	In Service
Capacity Gallons:	12000
Install Date:	09/01/1997
Date Tank Closed:	Not reported
Registered:	True
Tank Location:	Underground
Tank Type:	Equivalent technology
Material Code:	2712
Common Name of Substance:	Gasoline/Ethanol

BP SERVICE STATION #25716 (Continued) **U001839102**

Tightness Test Method: 21
Date Test: 05/18/2011
Next Test Date: Not reported
Pipe Model: Not reported
Modified By: TLYE
Last Modified: 04/25/2018

Equipment Records:

J01 - Dispenser - Pressurized Dispenser
E04 - Piping Secondary Containment - Double walled UG
I02 - Overfill - High Level Alarm
K01 - Spill Prevention - Catch Basin
D06 - Pipe Type - Fiberglass Reinforced Plastic (FRP)
B04 - Tank External Protection - Fiberglass
L07 - Piping Leak Detection - Pressurized Piping Leak Detector
G04 - Tank Secondary Containment - Double-Walled (Underground)
I03 - Overfill - Automatic Shut-Off
H01 - Tank Leak Detection - Interstitial - Electronic Monitoring
A00 - Tank Internal Protection - None
L01 - Piping Leak Detection - Interstitial - Electronic Monitoring
C02 - Pipe Location - Underground/On-ground
F04 - Pipe External Protection - Fiberglass

Tank Number: 103
Tank ID: 52921
Tank Status: In Service
Material Name: In Service
Capacity Gallons: 10000
Install Date: 09/01/1997
Date Tank Closed: Not reported
Registered: True
Tank Location: Underground
Tank Type: Equivalent technology
Material Code: 2712
Common Name of Substance: Gasoline/Ethanol

Tightness Test Method: 21
Date Test: 05/18/2011
Next Test Date: Not reported
Pipe Model: Not reported
Modified By: MFLEONAR
Last Modified: 10/31/2017

Equipment Records:

G04 - Tank Secondary Containment - Double-Walled (Underground)
A00 - Tank Internal Protection - None
H01 - Tank Leak Detection - Interstitial - Electronic Monitoring
I03 - Overfill - Automatic Shut-Off
B04 - Tank External Protection - Fiberglass
D06 - Pipe Type - Fiberglass Reinforced Plastic (FRP)
I02 - Overfill - High Level Alarm
K01 - Spill Prevention - Catch Basin
C02 - Pipe Location - Underground/On-ground
F04 - Pipe External Protection - Fiberglass
L01 - Piping Leak Detection - Interstitial - Electronic Monitoring
L07 - Piping Leak Detection - Pressurized Piping Leak Detector
E04 - Piping Secondary Containment - Double walled UG

BP SERVICE STATION #25716 (Continued) **U001839102**

J01 - Dispenser - Pressurized Dispenser

W207 **ERNS 2012029951**
287 NEVINS STREET **N/A**
< 1/8 **BROOKLYN, NY 11217**
1 ft.

Site 3 of 23 in cluster W

Relative: **Lower**
Actual: **10 ft.**

Incident Commons:

NRC Report #:	1029951
Description of Incident:	CALLER STATED THAT THERE WAS A RELEASE OF OIL INTO A PRIVATE RESIDENCE.CALLER STATED THAT HE CAN SMELL THE ODOR OF OIL IN THE HOUSE. THE CAUSE WAS DUE TO HURRICANE SANDY.
Type of Incident:	FIXED
Incident Cause:	HURRICANE
Incident Date Time:	2012-11-07 16:40:00
Incident DTG:	OCCURRED
Incident Location:	Not reported
Loaction Address:	287 NEVINS STREET
Location Street 1:	Not reported
Location Street 2:	Not reported
Location Nearest City:	BROOKLYN
Location State:	NY
Location County:	KINGS(BROOKLYN)
Location Zip:	11217
Distance From City:	Not reported
Distance Units:	Not reported
Direction From City:	Not reported
Lat Deg:	Not reported
Lat Min:	Not reported
Lat Sec:	Not reported
Lat Quad:	Not reported
Long Deg:	Not reported
Long Min:	Not reported
Long Sec:	Not reported
Long Quad:	Not reported
Location Section:	Not reported
Location Township:	Not reported
Location range:	Not reported
Potential Range:	N

Incidents:

NRC Report #:	1029951
Aircraft Type:	Not reported
Aircraft Model:	Not reported
Aircraft ID:	Not reported
Aircraft Fuel Capacity:	Not reported
Aircraft Fuel Capacity Units:	Not reported
Aircraft Fuel on Board:	Not reported
Aircraft Fuel on Board Units:	Not reported
Aircraft Spot Number:	Not reported
Aircraft Hanger:	Not reported
Aircraft Runway Number:	Not reported
Road Mile Marker:	Not reported
Building ID:	Not reported
Type of Fixed Object:	PRIVATE RESIDENCE
Power Generating Facility:	U
Generating Capacity:	Not reported

(Continued) **2012029951**

Type of Fuel:	Not reported
NPDES:	Not reported
NPDES Compliance:	U
Pipeline Type:	Not reported
DOT Regulated:	U
Pipeline Above Ground:	ABOVE
Exposed Underwater:	N
Pipeline Covered:	U
Railroad Hotline:	Not reported
Grade Crossing:	U
Location Subdivision:	Not reported
Railroad Milepost:	Not reported
Type Vehicle Involved:	Not reported
Crossing Device Type:	Not reported
Device Operational:	U
DOT Crossing Number:	Not reported
Brake Failure:	U
Description of Tank:	Not reported
Tank Above Ground:	ABOVE
Transportable Container:	U
Tank Regulated:	U
Tank Regulated By:	Not reported
Tank ID:	Not reported
Capacity of Tank:	Not reported
Capacity of Tank Units:	Not reported
Actual Amount:	Not reported
Actual Amount Units:	Not reported
Platform Rig Name:	Not reported
Platform Letter:	Not reported
Location Area ID:	Not reported
Location Block ID:	Not reported
OCSG Number:	Not reported
OCSP Number:	Not reported
State Lease Number:	Not reported
Pier Dock Number:	Not reported
Berth Slip Number:	Not reported
Continuous Release Type:	Not reported
Initial Continuous Release No:	Not reported
Continuous Release Permit:	Not reported
Allision:	U
Type of Structure:	Not reported
Structure Name:	Not reported
Structure Operational:	U
Airbag Deployed:	U
Date Tiem Normal Service:	Not reported
Service Disruption Time:	Not reported
Service Disruption Units:	Not reported
Transit Bus Flag:	Not reported
CR Begin Date:	Not reported
CR End Date:	Not reported
CR Change Date:	Not reported
FBI Contact:	Not reported
FBI Contact Date Time:	Not reported
Sub Part C Testing Req:	XXX
Conductor Testing:	Not reported
Engineer Testing:	Not reported
Trainman Testing:	Not reported

(Continued) **2012029951**

Yard Foreman Testing:	Not reported
RCL Operator Testing:	Not reported
Brakeman Testing:	Not reported
Train Dispatcher Testing:	Not reported
Signalman Testing:	Not reported
Other Employee Testing:	Not reported
Unknown Testing:	Not reported
Passenger Handling:	Not reported
Passenger Route:	XXX
Passenger Delay:	XXX

Incident Details:

NRC Report #:	1029951
Fire Involved:	N
Fire Extinguished:	U
Any Evacuations:	N
Number Evacuated:	Not reported
Who Evacuated:	Not reported
Radius of Evacuation:	Not reported
Any Injuries:	N
Number Injured:	Not reported
Number Hospitalized:	Not reported
Any Fatalities:	N
Number Fatalities:	Not reported
Any Damages:	N
Damage Amount:	Not reported
Air Corridor Closed:	N
Air Corridor Desc:	Not reported
Air Closure Time:	Not reported
Waterway Closed:	N
Waterway Desc:	Not reported
Waterway Closure Time:	Not reported
Road Closed:	N
Road Desc:	Not reported
Road Closure Time:	Not reported
Closure Direction:	Not reported
Major Artery:	N
Track Closed:	N
Track Desc:	Not reported
Track Closure Time:	Not reported
Media Interest:	NONE
Medium Desc:	LAND
Additional Medium Info:	PRIVATE RESIDENCE
Body of Water:	Not reported
Tributary of:	Not reported
Release Secured:	U
Estimated Duration of Release:	Not reported
Release rate:	Not reported
Desc Remedial Action:	NONE
State Agency on Scene:	LOCAL FIRE
State Agency Report Number:	Not reported
Other Agency Notified:	Not reported
Weather Conditions:	SNOWY
Air Temperature:	Not reported
Wind Speed:	Not reported
Wind Direction:	Not reported
Water Supply Contaminated:	U

(Continued) **2012029951**

Sheen Size:	Not reported
Sheen Color:	Not reported
Direction of Sheen Travel:	Not reported
Sheen Odor Description:	Not reported
Wave Condition:	Not reported
Current Speed:	Not reported
Current Direction:	Not reported
Water Temperature:	Not reported
Track Close Dir:	Not reported
Empl Fatality:	Not reported
Pass Fatality:	Not reported
Community Impact:	Not reported
Wind Speed Unit:	Not reported
Employee Injuries:	Not reported
Passenger Injuries:	Not reported
Occupant Fatality:	Not reported
Current Speed Unit:	Not reported
Road Closure Units:	Not reported
Track CLosure Units:	Not reported
Sheen Size Units:	Not reported
Additional Info:	Not reported
State Agency Notified:	LOCAL FIRE
Federal Agency Notified:	Not reported
nearest River Mile Marker:	Not reported
Sheen Size Length:	Not reported
Sheen Size Length Units:	Not reported
Sheen Size Width:	Not reported
Sheen Size Width Units:	Not reported
Offshore:	N
Duration Unit:	Not reported
Release Rate Unit:	Not reported
Release Rate Rate:	Not reported
Passengers Transferred:	NO

Calls:

NRC Report #:	1029951
Site ID:	20121029951
Date Time Received:	2012-11-07 16:43:50
Date Time Complete:	2012-11-07 16:48:53
Call Type:	INC
Responsible Company:	Not reported
Responsible Org Type:	UNKNOWN
Responsible City:	Not reported
Responsible State:	XX
Responsible Zip:	Not reported
On Behalf:	Not reported
Source:	TELEPHONE

Material Involved:

NRC Report #:	1029951
Chris Code:	OTW
Case Number:	000000-00-0
UN Number:	Not reported
Amount of Material:	0
Unit of Measure:	UNKNOWN AMOUNT
Name of Material:	OIL, FUEL: NO. 2

(Continued) **2012029951**

If Reached Water: NO
Amount in Water: Not reported
Unit of Measure Reach Water: Not reported

K208 **NEVINS ST. PUMP STATION/B** **NY Spills** **S102144811**
NEVINS ST. PUMP STATION **N/A**
< 1/8 **NEW YORK CITY, NY**
1 ft.

Site 13 of 23 in cluster K

Relative: **Lower**
Actual: **8 ft.**

SPILLS:
Spill Number/Closed Date: 8705006 / 1987-11-18
Facility ID: 8705006
Facility Type: ER
DER Facility ID: 282107
Site ID: 109582
DEC Region: 2
Spill Cause: Equipment Failure
Spill Class: Not reported
SWIS: 2401
Spill Date: 1987-09-16
Investigator: UNASSIGNED
Referred To: Not reported
Reported to Dept: 1987-09-16
CID: Not reported
Water Affected: GOWANUS CANAL
Spill Source: Institutional, Educational, Gov., Other
Spill Notifier: Responsible Party
Cleanup Ceased: 1987-11-18
Cleanup Meets Std: True
Last Inspection: Not reported
Recommended Penalty: False
UST Trust: False
Remediation Phase: 0
Date Entered In Computer: 1987-11-19
Spill Record Last Update: 1988-10-12
Spiller Name: Not reported
Spiller Company: NYCDEP
Spiller Address: Not reported
Spiller Company: 999
Contact Name: Not reported
DEC Memo: "Prior to Sept, 2004 data translation this spill Lead_DEC Field was "
Remarks: "PUMPS AREN'T OPERATING PROPERLY, BEING REPAIRED."

All Materials:
Site ID: 109582
Operable Unit ID: 911324
Operable Unit: 01
Material ID: 467612
Material Code: 0062A
Material Name: raw sewage
Case No.: Not reported
Material FA: Other
Quantity: -1.00
Units: Not reported
Recovered: .00
Oxygenate: Not reported

R209 **SACKETT RIVER CORP** **FINDS** **1007779816**
524 SACKETT STREET **N/A**
< 1/8 **BROOKLYN, NY 11217**
1 ft.

Site 4 of 15 in cluster R

Relative: Lower

Actual: 3 ft.

FINDS:

Registry ID: 110019422784

Environmental Interest/Information System
FIS (New York - Facility Information System) is New York's Department of Environmental Conservation (DEC) information system for tracking environmental facility information found across the State.

Click this hyperlink while viewing on your computer to access additional FINDS: detail in the EDR Site Report.

Z210 **REGULATOR R-22** **NY Spills** **S102145038**
NEVIN & PRESIDENT STS **N/A**
< 1/8 **NEW YORK CITY, NY**
1 ft.

Site 1 of 18 in cluster Z

Relative: Lower

Actual: 9 ft.

SPILLS:

Spill Number/Closed Date:	8801819 / 1988-05-27
Facility ID:	8801819
Facility Type:	ER
DER Facility ID:	161299
Site ID:	193452
DEC Region:	2
Spill Cause:	Equipment Failure
Spill Class:	Not reported
SWIS:	2401
Spill Date:	1988-05-27
Investigator:	CANZIANI
Referred To:	Not reported
Reported to Dept:	1988-05-27
CID:	Not reported
Water Affected:	GOWANUS CANAL
Spill Source:	Institutional, Educational, Gov., Other
Spill Notifier:	Local Agency
Cleanup Ceased:	1988-05-27
Cleanup Meets Std:	True
Last Inspection:	Not reported
Recommended Penalty:	False
UST Trust:	False
Remediation Phase:	0
Date Entered In Computer:	1988-05-31
Spill Record Last Update:	2004-09-30
Spiller Name:	Not reported
Spiller Company:	OPERATING SERV PERSONNEL
Spiller Address:	SAME
Spiller Company:	001
Contact Name:	Not reported
DEC Memo:	""
Remarks:	"BLOCKAGE IN THE BRANCH INTERCEPTER. .03 MGD AMOUNT LOST CASE 1207."

All Materials:

REGULATOR R-22 (Continued) **S102145038**

Site ID:	193452
Operable Unit ID:	917264
Operable Unit:	01
Material ID:	460944
Material Code:	0066A
Material Name:	unknown petroleum
Case No.:	Not reported
Material FA:	Petroleum
Quantity:	-1.00
Units:	G
Recovered:	.00
Oxygenate:	Not reported

W211 **PARK SLOPE PAINT STRIPPERS INC** **RCRA-SQG** **1012187182**
553 UNION ST **NJ MANIFEST** **NYR000170472**
< 1/8 **BROOKLYN, NY 11215** **NY MANIFEST**
1 ft.

Site 4 of 23 in cluster W

Relative: **Lower**
Actual: **11 ft.**

RCRA-SQG:

Date form received by agency:	11/12/2009
Facility name:	PARK SLOPE PAINT STRIPPERS INC
Facility address:	553 UNION ST BROOKLYN, NY 11215
EPA ID:	NYR000170472
Mailing address:	UNION ST BROOKLYN, NY 11215
Contact:	DEAN CAMENARES
Contact address:	UNION ST BROOKLYN, NY 11215
Contact country:	US
Contact telephone:	718-783-4112
Contact email:	DEAN@WESTRIPWOOD.COM
EPA Region:	02
Land type:	Private
Classification:	Small Small Quantity Generator
Description:	Handler: generates more than 100 and less than 1000 kg of hazardous waste during any calendar month and accumulates less than 6000 kg of hazardous waste at any time; or generates 100 kg or less of hazardous waste during any calendar month, and accumulates more than 1000 kg of hazardous waste at any time

Owner/Operator Summary:

Owner/operator name:	DEAN CAMENARES
Owner/operator address:	Not reported Not reported
Owner/operator country:	Not reported
Owner/operator telephone:	Not reported
Owner/operator email:	Not reported
Owner/operator fax:	Not reported
Owner/operator extension:	Not reported
Legal status:	Private
Owner/Operator Type:	Operator
Owner/Op start date:	09/01/2009
Owner/Op end date:	Not reported

PARK SLOPE PAINT STRIPPERS INC (Continued) **1012187182**

Owner/operator name: MICHAEL MARCHITELLO
Owner/operator address: 14TH AVE
BROOKLYN, NY 11228
Owner/operator country: US
Owner/operator telephone: Not reported
Owner/operator email: Not reported
Owner/operator fax: Not reported
Owner/operator extension: Not reported
Legal status: Private
Owner/Operator Type: Owner
Owner/Op start date: 10/01/1997
Owner/Op end date: Not reported

Handler Activities Summary:
U.S. importer of hazardous waste: No
Mixed waste (haz. and radioactive): No
Recycler of hazardous waste: No
Transporter of hazardous waste: No
Treater, storer or disposer of HW: No
Underground injection activity: No
On-site burner exemption: No
Furnace exemption: No
Used oil fuel burner: No
Used oil processor: No
User oil refiner: No
Used oil fuel marketer to burner: No
Used oil Specification marketer: No
Used oil transfer facility: No
Used oil transporter: No

. Waste code: D008
. Waste name: LEAD

. Waste code: F002
. Waste name: THE FOLLOWING SPENT HALOGENATED SOLVENTS: TETRACHLOROETHYLENE, METHYLENE CHLORIDE, TRICHLOROETHYLENE, 1,1,1-TRICHLOROETHANE, CHLOROBENZENE, 1,1,2-TRICHLORO-1,2,2-TRIFLUOROETHANE, ORTHO-DICHLOROBENZENE, TRICHLOROFLUOROMETHANE, AND 1,1,2-TRICHLOROETHANE; ALL SPENT SOLVENT MIXTURES/BLENDS CONTAINING, BEFORE USE, A TOTAL OF TEN PERCENT OR MORE (BY VOLUME) OF ONE OR MORE OF THE ABOVE HALOGENATED SOLVENTS OR THOSE LISTED IN F001, F004, OR F005, AND STILL BOTTOMS FROM THE RECOVERY OF THESE SPENT SOLVENTS AND SPENT SOLVENT MIXTURES.

Violation Status: No violations found

Evaluation Action Summary:
Evaluation date: 08/06/2015
Evaluation: COMPLIANCE EVALUATION INSPECTION ON-SITE
Area of violation: Not reported
Date achieved compliance: Not reported
Evaluation lead agency: EPA

NJ MANIFEST:
EPA Id: NYR000170472
Mail Address: UNION ST
Mail City/State/Zip: BROOKLYN, NY 11215

PARK SLOPE PAINT STRIPPERS INC (Continued) **1012187182**

Facility Phone:	Not reported
Emergency Phone:	Not reported
Contact:	DEAN CAMENARES
Comments:	Not reported
SIC Code:	Not reported
County:	NY047
Municipal:	Not reported
Previous EPA Id:	Not reported
Gen Flag:	Not reported
Trans Flag:	Not reported
TSDF Flag:	Not reported
Name Change:	Not reported
Date Change:	Not reported

Manifest:

Manifest Number:	006651124JJK
EPA ID:	NYR000170472
Date Shipped:	5/10/2011
TSDF EPA ID:	NJD980536593
Transporter EPA ID:	NYD064748304
Transporter 2 EPA ID:	NJD080631369
Transporter 3 EPA ID:	Not reported
Transporter 4 EPA ID:	Not reported
Transporter 5 EPA ID:	Not reported
Transporter 6 EPA ID:	Not reported
Transporter 7 EPA ID:	Not reported
Transporter 8 EPA ID:	Not reported
Transporter 9 EPA ID:	Not reported
Transporter 10 EPA ID:	Not reported
Date Trans1 Transported Waste:	Not reported
Date Trans2 Transported Waste:	Not reported
Date Trans3 Transported Waste:	Not reported
Date Trans4 Transported Waste:	Not reported
Date Trans5 Transported Waste:	Not reported
Date Trans6 Transported Waste:	Not reported
Date Trans7 Transported Waste:	Not reported
Date Trans8 Transported Waste:	Not reported
Date Trans9 Transported Waste:	Not reported
Date Trans10 Transported Waste:	Not reported
Date TSDF Received Waste:	Not reported
TSDF EPA Facility Name:	Not reported
QTY Units:	Not reported
Transporter SEQ ID:	Not reported
Transporter-1 Date:	Not reported
Waste SEQ ID:	Not reported
Waste Type Code 2:	Not reported
Waste Type Code 3:	Not reported
Waste Type Code 4:	Not reported
Waste Type Code 5:	Not reported
Waste Type Code 6:	Not reported
Date Accepted:	Not reported
Manifest Discrepancy Type:	Not reported
Data Entry Number:	Not reported
Was Load Rejected:	BROOKLYN, NY 11215
Reason Load Was Rejected:	Not reported

Waste:

Manifest Year:	Not reported

PARK SLOPE PAINT STRIPPERS INC (Continued) **1012187182**

Waste Code:	F002
Hand Code:	H141
Quantity:	1,200.00 Pounds

Manifest Number:	008758697JJK
EPA ID:	NYR000170472
Date Shipped:	3/7/2013
TSDF EPA ID:	NJD980536593
Transporter EPA ID:	NYD064748304
Transporter 2 EPA ID:	Not reported
Transporter 3 EPA ID:	Not reported
Transporter 4 EPA ID:	Not reported
Transporter 5 EPA ID:	Not reported
Transporter 6 EPA ID:	Not reported
Transporter 7 EPA ID:	Not reported
Transporter 8 EPA ID:	Not reported
Transporter 9 EPA ID:	Not reported
Transporter 10 EPA ID:	Not reported
Date Trans1 Transported Waste:	Not reported
Date Trans2 Transported Waste:	Not reported
Date Trans3 Transported Waste:	Not reported
Date Trans4 Transported Waste:	Not reported
Date Trans5 Transported Waste:	Not reported
Date Trans6 Transported Waste:	Not reported
Date Trans7 Transported Waste:	Not reported
Date Trans8 Transported Waste:	Not reported
Date Trans9 Transported Waste:	Not reported
Date Trans10 Transported Waste:	Not reported
Date TSDF Received Waste:	Not reported
TSDF EPA Facility Name:	Not reported
QTY Units:	Not reported
Transporter SEQ ID:	Not reported
Transporter-1 Date:	Not reported
Waste SEQ ID:	Not reported
Waste Type Code 2:	Not reported
Waste Type Code 3:	Not reported
Waste Type Code 4:	Not reported
Waste Type Code 5:	Not reported
Waste Type Code 6:	Not reported
Date Accepted:	Not reported
Manifest Discrepancy Type:	Not reported
Data Entry Number:	Not reported
Was Load Rejected:	BROOKLYN, NY 11215
Reason Load Was Rejected:	Not reported

Waste:

Manifest Year:	Not reported
Waste Code:	F002 D008 D001
Hand Code:	Not reported
Quantity:	2,000.00 Pounds

Manifest Number:	008757720JJK
EPA ID:	NYR000170472
Date Shipped:	6/4/2012
TSDF EPA ID:	NJD980536593
Transporter EPA ID:	NYD064748304

PARK SLOPE PAINT STRIPPERS INC (Continued) **1012187182**

Transporter 2 EPA ID:	Not reported
Transporter 3 EPA ID:	Not reported
Transporter 4 EPA ID:	Not reported
Transporter 5 EPA ID:	Not reported
Transporter 6 EPA ID:	Not reported
Transporter 7 EPA ID:	Not reported
Transporter 8 EPA ID:	Not reported
Transporter 9 EPA ID:	Not reported
Transporter 10 EPA ID:	Not reported
Date Trans1 Transported Waste:	Not reported
Date Trans2 Transported Waste:	Not reported
Date Trans3 Transported Waste:	Not reported
Date Trans4 Transported Waste:	Not reported
Date Trans5 Transported Waste:	Not reported
Date Trans6 Transported Waste:	Not reported
Date Trans7 Transported Waste:	Not reported
Date Trans8 Transported Waste:	Not reported
Date Trans9 Transported Waste:	Not reported
Date Trans10 Transported Waste:	Not reported
Date TSDF Received Waste:	Not reported
TSDF EPA Facility Name:	Not reported
QTY Units:	Not reported
Transporter SEQ ID:	Not reported
Transporter-1 Date:	Not reported
Waste SEQ ID:	Not reported
Waste Type Code 2:	Not reported
Waste Type Code 3:	Not reported
Waste Type Code 4:	Not reported
Waste Type Code 5:	Not reported
Waste Type Code 6:	Not reported
Date Accepted:	Not reported
Manifest Discrepancy Type:	Not reported
Data Entry Number:	Not reported
Was Load Rejected:	BROOKLYN, NY 11215
Reason Load Was Rejected:	Not reported

Waste:

Manifest Year:	Not reported
Waste Code:	F002 D008 F003 D001 D010
Hand Code:	Not reported
Quantity:	1,350.00 Pounds

Manifest Number:	006657876JJK
EPA ID:	NYR000170472
Date Shipped:	11/03/2010
TSDF EPA ID:	NJD980536593
Transporter EPA ID:	NYD064748304
Transporter 2 EPA ID:	NJD080631369
Transporter 3 EPA ID:	Not reported
Transporter 4 EPA ID:	Not reported
Transporter 5 EPA ID:	Not reported
Transporter 6 EPA ID:	Not reported
Transporter 7 EPA ID:	Not reported
Transporter 8 EPA ID:	Not reported
Transporter 9 EPA ID:	Not reported
Transporter 10 EPA ID:	Not reported
Date Trans1 Transported Waste:	11/03/2010

PARK SLOPE PAINT STRIPPERS INC (Continued) **1012187182**

Date Trans2 Transported Waste:	11/05/2010
Date Trans3 Transported Waste:	Not reported
Date Trans4 Transported Waste:	Not reported
Date Trans5 Transported Waste:	Not reported
Date Trans6 Transported Waste:	Not reported
Date Trans7 Transported Waste:	Not reported
Date Trans8 Transported Waste:	Not reported
Date Trans9 Transported Waste:	Not reported
Date Trans10 Transported Waste:	Not reported
Date TSDF Received Waste:	11/10/2010
TSDF EPA Facility Name:	Not reported
QTY Units:	Not reported
Transporter SEQ ID:	Not reported
Transporter-1 Date:	Not reported
Waste SEQ ID:	Not reported
Waste Type Code 2:	Not reported
Waste Type Code 3:	Not reported
Waste Type Code 4:	Not reported
Waste Type Code 5:	Not reported
Waste Type Code 6:	Not reported
Date Accepted:	Not reported
Manifest Discrepancy Type:	Not reported
Data Entry Number:	Not reported
Was Load Rejected:	BROOKLYN, NY 11215
Reason Load Was Rejected:	Not reported

Waste:

Manifest Year:	Not reported
Waste Code:	F003
Hand Code:	H141
Quantity:	900 P

Manifest Number:	004718397JJK
EPA ID:	NYR000170472
Date Shipped:	03/30/2010
TSDF EPA ID:	NJD980536593
Transporter EPA ID:	NYD064748304
Transporter 2 EPA ID:	NJD080631369
Transporter 3 EPA ID:	Not reported
Transporter 4 EPA ID:	Not reported
Transporter 5 EPA ID:	Not reported
Transporter 6 EPA ID:	Not reported
Transporter 7 EPA ID:	Not reported
Transporter 8 EPA ID:	Not reported
Transporter 9 EPA ID:	Not reported
Transporter 10 EPA ID:	Not reported
Date Trans1 Transported Waste:	03/30/2010
Date Trans2 Transported Waste:	04/02/2010
Date Trans3 Transported Waste:	Not reported
Date Trans4 Transported Waste:	Not reported
Date Trans5 Transported Waste:	Not reported
Date Trans6 Transported Waste:	Not reported
Date Trans7 Transported Waste:	Not reported
Date Trans8 Transported Waste:	Not reported
Date Trans9 Transported Waste:	Not reported
Date Trans10 Transported Waste:	Not reported
Date TSDF Received Waste:	04/08/2010

PARK SLOPE PAINT STRIPPERS INC (Continued) **1012187182**

TSDF EPA Facility Name:	Not reported
QTY Units:	Not reported
Transporter SEQ ID:	Not reported
Transporter-1 Date:	Not reported
Waste SEQ ID:	Not reported
Waste Type Code 2:	Not reported
Waste Type Code 3:	Not reported
Waste Type Code 4:	Not reported
Waste Type Code 5:	Not reported
Waste Type Code 6:	Not reported
Date Accepted:	Not reported
Manifest Discrepancy Type:	Not reported
Data Entry Number:	Not reported
Was Load Rejected:	BROOKLYN, NY 11215
Reason Load Was Rejected:	Not reported

Waste:

Manifest Year:	Not reported
Waste Code:	F002
Hand Code:	H141
Quantity:	1500 P

Manifest Year:	Not reported
Waste Code:	D001
Hand Code:	H141
Quantity:	200 P

Manifest Number:	008757563JJK
EPA ID:	NYR000170472
Date Shipped:	2/29/2012
TSDF EPA ID:	NJD080631369
Transporter EPA ID:	NYD064748304
Transporter 2 EPA ID:	Not reported
Transporter 3 EPA ID:	Not reported
Transporter 4 EPA ID:	Not reported
Transporter 5 EPA ID:	Not reported
Transporter 6 EPA ID:	Not reported
Transporter 7 EPA ID:	Not reported
Transporter 8 EPA ID:	Not reported
Transporter 9 EPA ID:	Not reported
Transporter 10 EPA ID:	Not reported
Date Trans1 Transported Waste:	Not reported
Date Trans2 Transported Waste:	Not reported
Date Trans3 Transported Waste:	Not reported
Date Trans4 Transported Waste:	Not reported
Date Trans5 Transported Waste:	Not reported
Date Trans6 Transported Waste:	Not reported
Date Trans7 Transported Waste:	Not reported
Date Trans8 Transported Waste:	Not reported
Date Trans9 Transported Waste:	Not reported
Date Trans10 Transported Waste:	Not reported
Date TSDF Received Waste:	Not reported
TSDF EPA Facility Name:	Not reported
QTY Units:	Not reported
Transporter SEQ ID:	Not reported
Transporter-1 Date:	Not reported
Waste SEQ ID:	Not reported

PARK SLOPE PAINT STRIPPERS INC (Continued) **1012187182**

Waste Type Code 2:	Not reported
Waste Type Code 3:	Not reported
Waste Type Code 4:	Not reported
Waste Type Code 5:	Not reported
Waste Type Code 6:	Not reported
Date Accepted:	Not reported
Manifest Discrepancy Type:	Not reported
Data Entry Number:	Not reported
Was Load Rejected:	BROOKLYN, NY 11215
Reason Load Was Rejected:	Not reported

Waste:

Manifest Year:	Not reported
Waste Code:	F002 D008
Hand Code:	Not reported
Quantity:	1,350.00 Pounds

Manifest Number:	006651336JJK
EPA ID:	NYR000170472
Date Shipped:	9/1/2011
TSDF EPA ID:	NJD980536593
Transporter EPA ID:	NYD064748304
Transporter 2 EPA ID:	NJD080631369
Transporter 3 EPA ID:	Not reported
Transporter 4 EPA ID:	Not reported
Transporter 5 EPA ID:	Not reported
Transporter 6 EPA ID:	Not reported
Transporter 7 EPA ID:	Not reported
Transporter 8 EPA ID:	Not reported
Transporter 9 EPA ID:	Not reported
Transporter 10 EPA ID:	Not reported
Date Trans1 Transported Waste:	Not reported
Date Trans2 Transported Waste:	Not reported
Date Trans3 Transported Waste:	Not reported
Date Trans4 Transported Waste:	Not reported
Date Trans5 Transported Waste:	Not reported
Date Trans6 Transported Waste:	Not reported
Date Trans7 Transported Waste:	Not reported
Date Trans8 Transported Waste:	Not reported
Date Trans9 Transported Waste:	Not reported
Date Trans10 Transported Waste:	Not reported
Date TSDF Received Waste:	Not reported
TSDF EPA Facility Name:	Not reported
QTY Units:	Not reported
Transporter SEQ ID:	Not reported
Transporter-1 Date:	Not reported
Waste SEQ ID:	Not reported
Waste Type Code 2:	Not reported
Waste Type Code 3:	Not reported
Waste Type Code 4:	Not reported
Waste Type Code 5:	Not reported
Waste Type Code 6:	Not reported
Date Accepted:	Not reported
Manifest Discrepancy Type:	Not reported
Data Entry Number:	Not reported
Was Load Rejected:	BROOKLYN, NY 11215
Reason Load Was Rejected:	Not reported

PARK SLOPE PAINT STRIPPERS INC (Continued) **1012187182**

Waste:

Manifest Year:	Not reported
Waste Code:	F002
Hand Code:	H141
Quantity:	1,350.00 Pounds

Manifest Number:	006651422JJK
EPA ID:	NYR000170472
Date Shipped:	11/11/2011
TSDF EPA ID:	NJD980536593
Transporter EPA ID:	NYD064748304
Transporter 2 EPA ID:	NJD080631369
Transporter 3 EPA ID:	Not reported
Transporter 4 EPA ID:	Not reported
Transporter 5 EPA ID:	Not reported
Transporter 6 EPA ID:	Not reported
Transporter 7 EPA ID:	Not reported
Transporter 8 EPA ID:	Not reported
Transporter 9 EPA ID:	Not reported
Transporter 10 EPA ID:	Not reported
Date Trans1 Transported Waste:	Not reported
Date Trans2 Transported Waste:	Not reported
Date Trans3 Transported Waste:	Not reported
Date Trans4 Transported Waste:	Not reported
Date Trans5 Transported Waste:	Not reported
Date Trans6 Transported Waste:	Not reported
Date Trans7 Transported Waste:	Not reported
Date Trans8 Transported Waste:	Not reported
Date Trans9 Transported Waste:	Not reported
Date Trans10 Transported Waste:	Not reported
Date TSDF Received Waste:	Not reported
TSDF EPA Facility Name:	Not reported
QTY Units:	Not reported
Transporter SEQ ID:	Not reported
Transporter-1 Date:	Not reported
Waste SEQ ID:	Not reported
Waste Type Code 2:	Not reported
Waste Type Code 3:	Not reported
Waste Type Code 4:	Not reported
Waste Type Code 5:	Not reported
Waste Type Code 6:	Not reported
Date Accepted:	Not reported
Manifest Discrepancy Type:	Not reported
Data Entry Number:	Not reported
Was Load Rejected:	BROOKLYN, NY 11215
Reason Load Was Rejected:	Not reported

Waste:

Manifest Year:	Not reported
Waste Code:	F002
Hand Code:	H141
Quantity:	1,350.00 Pounds

Manifest Number:	008757997JJK
EPA ID:	NYR000170472

PARK SLOPE PAINT STRIPPERS INC (Continued) **1012187182**

Date Shipped:	10/25/2012
TSDF EPA ID:	NJD980536593
Transporter EPA ID:	NYD064748304
Transporter 2 EPA ID:	Not reported
Transporter 3 EPA ID:	Not reported
Transporter 4 EPA ID:	Not reported
Transporter 5 EPA ID:	Not reported
Transporter 6 EPA ID:	Not reported
Transporter 7 EPA ID:	Not reported
Transporter 8 EPA ID:	Not reported
Transporter 9 EPA ID:	Not reported
Transporter 10 EPA ID:	Not reported
Date Trans1 Transported Waste:	Not reported
Date Trans2 Transported Waste:	Not reported
Date Trans3 Transported Waste:	Not reported
Date Trans4 Transported Waste:	Not reported
Date Trans5 Transported Waste:	Not reported
Date Trans6 Transported Waste:	Not reported
Date Trans7 Transported Waste:	Not reported
Date Trans8 Transported Waste:	Not reported
Date Trans9 Transported Waste:	Not reported
Date Trans10 Transported Waste:	Not reported
Date TSDF Received Waste:	Not reported
TSDF EPA Facility Name:	Not reported
QTY Units:	Not reported
Transporter SEQ ID:	Not reported
Transporter-1 Date:	Not reported
Waste SEQ ID:	Not reported
Waste Type Code 2:	Not reported
Waste Type Code 3:	Not reported
Waste Type Code 4:	Not reported
Waste Type Code 5:	Not reported
Waste Type Code 6:	Not reported
Date Accepted:	Not reported
Manifest Discrepancy Type:	Not reported
Data Entry Number:	Not reported
Was Load Rejected:	BROOKLYN, NY 11215
Reason Load Was Rejected:	Not reported

Waste:

Manifest Year:	Not reported
Waste Code:	F002 D008
Hand Code:	Not reported
Quantity:	800.00 Pounds

Manifest Number:	004718306JJK
EPA ID:	NYR000170472
Date Shipped:	06/14/2010
TSDF EPA ID:	NJD980536593
Transporter EPA ID:	NYD064748304
Transporter 2 EPA ID:	NJD080631369
Transporter 3 EPA ID:	Not reported
Transporter 4 EPA ID:	Not reported
Transporter 5 EPA ID:	Not reported
Transporter 6 EPA ID:	Not reported
Transporter 7 EPA ID:	Not reported
Transporter 8 EPA ID:	Not reported

PARK SLOPE PAINT STRIPPERS INC (Continued) **1012187182**

Transporter 9 EPA ID:	Not reported
Transporter 10 EPA ID:	Not reported
Date Trans1 Transported Waste:	06/14/2010
Date Trans2 Transported Waste:	06/14/2010
Date Trans3 Transported Waste:	Not reported
Date Trans4 Transported Waste:	Not reported
Date Trans5 Transported Waste:	Not reported
Date Trans6 Transported Waste:	Not reported
Date Trans7 Transported Waste:	Not reported
Date Trans8 Transported Waste:	Not reported
Date Trans9 Transported Waste:	Not reported
Date Trans10 Transported Waste:	Not reported
Date TSDF Received Waste:	06/16/2010
TSDF EPA Facility Name:	Not reported
QTY Units:	Not reported
Transporter SEQ ID:	Not reported
Transporter-1 Date:	Not reported
Waste SEQ ID:	Not reported
Waste Type Code 2:	Not reported
Waste Type Code 3:	Not reported
Waste Type Code 4:	Not reported
Waste Type Code 5:	Not reported
Waste Type Code 6:	Not reported
Date Accepted:	Not reported
Manifest Discrepancy Type:	Not reported
Data Entry Number:	Not reported
Was Load Rejected:	BROOKLYN, NY 11215
Reason Load Was Rejected:	Not reported

Waste:

Manifest Year:	Not reported
Waste Code:	F002
Hand Code:	H141
Quantity:	1450 P

Manifest Number:	006657718JJK
EPA ID:	NYR000170472
Date Shipped:	08/17/2010
TSDF EPA ID:	NJD980536593
Transporter EPA ID:	NYD064748304
Transporter 2 EPA ID:	NJD080631369
Transporter 3 EPA ID:	Not reported
Transporter 4 EPA ID:	Not reported
Transporter 5 EPA ID:	Not reported
Transporter 6 EPA ID:	Not reported
Transporter 7 EPA ID:	Not reported
Transporter 8 EPA ID:	Not reported
Transporter 9 EPA ID:	Not reported
Transporter 10 EPA ID:	Not reported
Date Trans1 Transported Waste:	08/17/2010
Date Trans2 Transported Waste:	08/20/2010
Date Trans3 Transported Waste:	Not reported
Date Trans4 Transported Waste:	Not reported
Date Trans5 Transported Waste:	Not reported
Date Trans6 Transported Waste:	Not reported
Date Trans7 Transported Waste:	Not reported
Date Trans8 Transported Waste:	Not reported

PARK SLOPE PAINT STRIPPERS INC (Continued) **1012187182**

Date Trans9 Transported Waste:	Not reported
Date Trans10 Transported Waste:	Not reported
Date TSDF Received Waste:	08/24/2010
TSDF EPA Facility Name:	Not reported
QTY Units:	Not reported
Transporter SEQ ID:	Not reported
Transporter-1 Date:	Not reported
Waste SEQ ID:	Not reported
Waste Type Code 2:	Not reported
Waste Type Code 3:	Not reported
Waste Type Code 4:	Not reported
Waste Type Code 5:	Not reported
Waste Type Code 6:	Not reported
Date Accepted:	Not reported
Manifest Discrepancy Type:	Not reported
Data Entry Number:	Not reported
Was Load Rejected:	BROOKLYN, NY 11215
Reason Load Was Rejected:	Not reported

Waste:

Manifest Year:	Not reported
Waste Code:	F002
Hand Code:	H141
Quantity:	1350 P

Manifest Number:	008757891JJK
EPA ID:	NYR000170472
Date Shipped:	8/14/2012
TSDF EPA ID:	NJD980536593
Transporter EPA ID:	NYD064748304
Transporter 2 EPA ID:	Not reported
Transporter 3 EPA ID:	Not reported
Transporter 4 EPA ID:	Not reported
Transporter 5 EPA ID:	Not reported
Transporter 6 EPA ID:	Not reported
Transporter 7 EPA ID:	Not reported
Transporter 8 EPA ID:	Not reported
Transporter 9 EPA ID:	Not reported
Transporter 10 EPA ID:	Not reported
Date Trans1 Transported Waste:	Not reported
Date Trans2 Transported Waste:	Not reported
Date Trans3 Transported Waste:	Not reported
Date Trans4 Transported Waste:	Not reported
Date Trans5 Transported Waste:	Not reported
Date Trans6 Transported Waste:	Not reported
Date Trans7 Transported Waste:	Not reported
Date Trans8 Transported Waste:	Not reported
Date Trans9 Transported Waste:	Not reported
Date Trans10 Transported Waste:	Not reported
Date TSDF Received Waste:	Not reported
TSDF EPA Facility Name:	Not reported
QTY Units:	Not reported
Transporter SEQ ID:	Not reported
Transporter-1 Date:	Not reported
Waste SEQ ID:	Not reported
Waste Type Code 2:	Not reported
Waste Type Code 3:	Not reported

PARK SLOPE PAINT STRIPPERS INC (Continued) **1012187182**

Waste Type Code 4:	Not reported
Waste Type Code 5:	Not reported
Waste Type Code 6:	Not reported
Date Accepted:	Not reported
Manifest Discrepancy Type:	Not reported
Data Entry Number:	Not reported
Was Load Rejected:	BROOKLYN, NY 11215
Reason Load Was Rejected:	Not reported

Waste:

Manifest Year:	Not reported
Waste Code:	F002 D008 D001
Hand Code:	Not reported
Quantity:	1,350.00 Pounds

Manifest Number:	004718471JJK
EPA ID:	NYR000170472
Date Shipped:	05/03/2010
TSDF EPA ID:	NJD980536593
Transporter EPA ID:	NYD064748304
Transporter 2 EPA ID:	NJD080631369
Transporter 3 EPA ID:	Not reported
Transporter 4 EPA ID:	Not reported
Transporter 5 EPA ID:	Not reported
Transporter 6 EPA ID:	Not reported
Transporter 7 EPA ID:	Not reported
Transporter 8 EPA ID:	Not reported
Transporter 9 EPA ID:	Not reported
Transporter 10 EPA ID:	Not reported
Date Trans1 Transported Waste:	05/03/2010
Date Trans2 Transported Waste:	05/03/2010
Date Trans3 Transported Waste:	Not reported
Date Trans4 Transported Waste:	Not reported
Date Trans5 Transported Waste:	Not reported
Date Trans6 Transported Waste:	Not reported
Date Trans7 Transported Waste:	Not reported
Date Trans8 Transported Waste:	Not reported
Date Trans9 Transported Waste:	Not reported
Date Trans10 Transported Waste:	Not reported
Date TSDF Received Waste:	05/11/2010
TSDF EPA Facility Name:	Not reported
QTY Units:	Not reported
Transporter SEQ ID:	Not reported
Transporter-1 Date:	Not reported
Waste SEQ ID:	Not reported
Waste Type Code 2:	Not reported
Waste Type Code 3:	Not reported
Waste Type Code 4:	Not reported
Waste Type Code 5:	Not reported
Waste Type Code 6:	Not reported
Date Accepted:	Not reported
Manifest Discrepancy Type:	Not reported
Data Entry Number:	Not reported
Was Load Rejected:	BROOKLYN, NY 11215
Reason Load Was Rejected:	Not reported

Waste:

PARK SLOPE PAINT STRIPPERS INC (Continued) **1012187182**

Manifest Year:	Not reported
Waste Code:	F002
Hand Code:	H141
Quantity:	1350 P

Manifest Number:	006657957JJK
EPA ID:	NYR000170472
Date Shipped:	1/10/2011
TSDF EPA ID:	NJD980536593
Transporter EPA ID:	NYD064748304
Transporter 2 EPA ID:	NJD080631369
Transporter 3 EPA ID:	Not reported
Transporter 4 EPA ID:	Not reported
Transporter 5 EPA ID:	Not reported
Transporter 6 EPA ID:	Not reported
Transporter 7 EPA ID:	Not reported
Transporter 8 EPA ID:	Not reported
Transporter 9 EPA ID:	Not reported
Transporter 10 EPA ID:	Not reported
Date Trans1 Transported Waste:	Not reported
Date Trans2 Transported Waste:	Not reported
Date Trans3 Transported Waste:	Not reported
Date Trans4 Transported Waste:	Not reported
Date Trans5 Transported Waste:	Not reported
Date Trans6 Transported Waste:	Not reported
Date Trans7 Transported Waste:	Not reported
Date Trans8 Transported Waste:	Not reported
Date Trans9 Transported Waste:	Not reported
Date Trans10 Transported Waste:	Not reported
Date TSDF Received Waste:	Not reported
TSDF EPA Facility Name:	Not reported
QTY Units:	Not reported
Transporter SEQ ID:	Not reported
Transporter-1 Date:	Not reported
Waste SEQ ID:	Not reported
Waste Type Code 2:	Not reported
Waste Type Code 3:	Not reported
Waste Type Code 4:	Not reported
Waste Type Code 5:	Not reported
Waste Type Code 6:	Not reported
Date Accepted:	Not reported
Manifest Discrepancy Type:	Not reported
Data Entry Number:	Not reported
Was Load Rejected:	BROOKLYN, NY 11215
Reason Load Was Rejected:	Not reported

Waste:

Manifest Year:	Not reported
Waste Code:	F002
Hand Code:	H141
Quantity:	1,350.00 Pounds

Manifest Number:	008758673JJK
EPA ID:	NYR000170472
Date Shipped:	2/13/2013
TSDF EPA ID:	NJD980536593

PARK SLOPE PAINT STRIPPERS INC (Continued) **1012187182**

Transporter EPA ID:	NYD064748304
Transporter 2 EPA ID:	Not reported
Transporter 3 EPA ID:	Not reported
Transporter 4 EPA ID:	Not reported
Transporter 5 EPA ID:	Not reported
Transporter 6 EPA ID:	Not reported
Transporter 7 EPA ID:	Not reported
Transporter 8 EPA ID:	Not reported
Transporter 9 EPA ID:	Not reported
Transporter 10 EPA ID:	Not reported
Date Trans1 Transported Waste:	Not reported
Date Trans2 Transported Waste:	Not reported
Date Trans3 Transported Waste:	Not reported
Date Trans4 Transported Waste:	Not reported
Date Trans5 Transported Waste:	Not reported
Date Trans6 Transported Waste:	Not reported
Date Trans7 Transported Waste:	Not reported
Date Trans8 Transported Waste:	Not reported
Date Trans9 Transported Waste:	Not reported
Date Trans10 Transported Waste:	Not reported
Date TSDF Received Waste:	Not reported
TSDF EPA Facility Name:	Not reported
QTY Units:	Not reported
Transporter SEQ ID:	Not reported
Transporter-1 Date:	Not reported
Waste SEQ ID:	Not reported
Waste Type Code 2:	Not reported
Waste Type Code 3:	Not reported
Waste Type Code 4:	Not reported
Waste Type Code 5:	Not reported
Waste Type Code 6:	Not reported
Date Accepted:	Not reported
Manifest Discrepancy Type:	Not reported
Data Entry Number:	Not reported
Was Load Rejected:	BROOKLYN, NY 11215
Reason Load Was Rejected:	Not reported

Waste:

Manifest Year:	Not reported
Waste Code:	F002 D001 D008
Hand Code:	Not reported
Quantity:	1,600.00 Pounds

NY MANIFEST:

Country:	USA
EPA ID:	NYR000170472
Facility Status:	Not reported
Location Address 1:	553 UNION ST
Code:	BP
Location Address 2:	Not reported
Total Tanks:	Not reported
Location City:	BROOKLYN
Location State:	NY
Location Zip:	11215

PARK SLOPE PAINT STRIPPERS INC (Continued) **1012187182**

Location Zip 4: Not reported

NY MANIFEST:
EPAID: NYR000170472
Mailing Name: PARK SLOPE PAINT STRIPPERS INC
Mailing Contact: PARK SLOPE PAINT STRIPPERS INC
Mailing Address 1: 553 UNION ST
Mailing Address 2: Not reported
Mailing City: BROOKLYN
Mailing State: NY
Mailing Zip: 11215
Mailing Zip 4: Not reported
Mailing Country: USA
Mailing Phone: Not reported

NY MANIFEST:
Document ID: Not reported
Manifest Status: Not reported
seq: Not reported
Year: 2013
Trans1 State ID: NYD064748304
Trans2 State ID: NJD080631369
Generator Ship Date: 03/07/2013
Trans1 Recv Date: 03/07/2013
Trans2 Recv Date: 03/07/2013
TSD Site Recv Date: 03/08/2013
Part A Recv Date: Not reported
Part B Recv Date: Not reported
Generator EPA ID: NYR000170472
Trans1 EPA ID: Not reported
Trans2 EPA ID: Not reported
TSDF ID 1: NJD980536593
TSDF ID 2: Not reported
Manifest Tracking Number: 008758697JJK
Import Indicator: N
Export Indicator: N
Discr Quantity Indicator: N
Discr Type Indicator: N
Discr Residue Indicator: N
Discr Partial Reject Indicator: N
Discr Full Reject Indicator: N
Manifest Ref Number: Not reported
Alt Facility RCRA ID: Not reported
Alt Facility Sign Date: Not reported
MGMT Method Type Code: H141
Waste Code: Not reported
Waste Code: Not reported
Waste Code: Not reported
Waste Code: Not reported
Waste Code: Not reported
Waste Code: Not reported
Quantity: 2000
Units: P - Pounds
Number of Containers: 4
Container Type: DM - Metal drums, barrels
Handling Method: B Incineration, heat recovery, burning.
Specific Gravity: 1

PARK SLOPE PAINT STRIPPERS INC (Continued) **1012187182**

Waste Code:	F002
Waste Code 1_2:	Not reported
Waste Code 1_3:	D008
Waste Code 1_4:	D001
Waste Code 1_5:	Not reported
Waste Code 1_6:	Not reported

Click this hyperlink while viewing on your computer to access
-1 additional NY MANIFEST: record(s) in the EDR Site Report.

V212 **MATTHEWS INTERNATIONAL CASKET DIV** **FINDS** **1018125394**
585 UNION ST **ECHO** **N/A**
< 1/8 **BROOKLYN, NY 11215**
1 ft.

Site 2 of 19 in cluster V

Relative: Higher
Actual: 15 ft.

FINDS:

Registry ID: 110064695806

Environmental Interest/Information System
RCRAInfo is a national information system that supports the Resource Conservation and Recovery Act (RCRA) program through the tracking of events and activities related to facilities that generate, transport, and treat, store, or dispose of hazardous waste. RCRAInfo allows RCRA program staff to track the notification, permit, compliance, and corrective action activities required under RCRA.

Click this hyperlink while viewing on your computer to access
additional FINDS: detail in the EDR Site Report.

ECHO:

Envid:	1018125394
Registry ID:	110064695806
DFR URL:	http://echo.epa.gov/detailed-facility-report?fid=110064695806

X213 **NYCDEP** **NY MANIFEST** **1009235755**
4TH AVE & 2ND ST **N/A**
< 1/8 **BROOKLYN, NY**
1 ft.

Site 2 of 8 in cluster X

Relative: Higher
Actual: 27 ft.

NY MANIFEST:

Country:	USA
EPA ID:	NYP003662400
Facility Status:	Not reported
Location Address 1:	4TH AVE & 2ND ST
Code:	BP
Location Address 2:	Not reported
Total Tanks:	Not reported
Location City:	BROOKLYN
Location State:	NY
Location Zip:	Not reported
Location Zip 4:	Not reported

NYCDEP (Continued) **1009235755**

NY MANIFEST:

EPAID:	NYP003662400
Mailing Name:	NYCDEP
Mailing Contact:	N/S
Mailing Address 1:	96-05 HORACE HARDING EXPWY
Mailing Address 2:	Not reported
Mailing City:	CORONA
Mailing State:	NY
Mailing Zip:	11368
Mailing Zip 4:	Not reported
Mailing Country:	USA
Mailing Phone:	7185954784

NY MANIFEST:

Document ID:	NYG5223222
Manifest Status:	Not reported
seq:	Not reported
Year:	2005
Trans1 State ID:	NYD049178296
Trans2 State ID:	Not reported
Generator Ship Date:	06/23/2005
Trans1 Recv Date:	06/23/2005
Trans2 Recv Date:	Not reported
TSD Site Recv Date:	06/23/2005
Part A Recv Date:	Not reported
Part B Recv Date:	Not reported
Generator EPA ID:	NYP003662400
Trans1 EPA ID:	45349PANY
Trans2 EPA ID:	Not reported
TSDF ID 1:	CDX109000000
TSDF ID 2:	Not reported
Manifest Tracking Number:	Not reported
Import Indicator:	Not reported
Export Indicator:	Not reported
Discr Quantity Indicator:	Not reported
Discr Type Indicator:	Not reported
Discr Residue Indicator:	Not reported
Discr Partial Reject Indicator:	Not reported
Discr Full Reject Indicator:	Not reported
Manifest Ref Number:	Not reported
Alt Facility RCRA ID:	Not reported
Alt Facility Sign Date:	Not reported
MGMT Method Type Code:	Not reported
Waste Code:	D001 - NON-LISTED IGNITABLE WASTES
Waste Code:	Not reported
Waste Code:	Not reported
Waste Code:	Not reported
Waste Code:	Not reported
Waste Code:	Not reported
Quantity:	00080
Units:	P - Pounds
Number of Containers:	002
Container Type:	DF - Fiberboard or plastic drums (glass)
Handling Method:	B Incineration, heat recovery, burning.
Specific Gravity:	01.00

NYCDEP (Continued) **1009235755**

Click this hyperlink while viewing on your computer to access
-1 additional NY MANIFEST: record(s) in the EDR Site Report.

W214 **CLAIREWARE** **US AIRS** **1014811540**
543 UNION ST **N/A**
< 1/8 **BROOKLYN, NY 11217**
1 ft.

Site 5 of 23 in cluster W

Relative: Lower
Actual: 10 ft.

US AIRS MINOR:
Envid: 1014811540
Region Code: 02
Programmatic ID: AIR NY0000002610300013
Facility Registry ID: 110043220467
D and B Number: Not reported
Primary SIC Code: 3999
NAICS Code: 999999
Default Air Classification Code: MIN
Facility Type of Ownership Code: POF
Air CMS Category Code: Not reported
HPV Status: Not reported

US AIRS MINOR:
Region Code: 02
Programmatic ID: AIR NY0000002610300013
Facility Registry ID: 110043220467
Air Operating Status Code: OPR
Default Air Classification Code: MIN
Air Program: State Implementation Plan for National Primary and Secondary Ambient Air Quality Standards
Activity Date: 2010-09-16 00:00:00
Activity Status Date: Not reported
Activity Group: Compliance Monitoring
Activity Type: Inspection/Evaluation
Activity Status: Not reported

US AIRS MINOR:
Envid: 1014811540
Region Code: 02
Programmatic ID: AIR NY0000002610300013
Facility Registry ID: 110043220467
D and B Number: Not reported
Primary SIC Code: 3999
NAICS Code: 999999
Default Air Classification Code: MIN
Facility Type of Ownership Code: POF
Air CMS Category Code: Not reported
HPV Status: Not reported

US AIRS MINOR:
Region Code: 02
Programmatic ID: AIR NY0000002610300013
Facility Registry ID: 110043220467
Air Operating Status Code: OPR
Default Air Classification Code: MIN
Air Program: State Implementation Plan for National Primary and Secondary Ambient Air Quality Standards
Activity Date: 2010-09-16 00:00:00
Activity Status Date: Not reported

CLAIREWARE (Continued) **1014811540**

Activity Group: Compliance Monitoring
Activity Type: Inspection/Evaluation
Activity Status: Not reported

R215 **BAYSIDE FUEL OIL CO.** **NY UST** **U004061998**
498-502 SACKETT STREET **N/A**
< 1/8 **BROOKLYN, NY 11231**
1 ft.

Site 5 of 15 in cluster R

Relative: Higher
Actual: 12 ft.

UST:
Id/Status: 2-017590 / Unregulated/Closed
Program Type: PBS
Region: STATE
DEC Region: 2
Expiration Date: N/A
UTM X: 585476.66311
UTM Y: 4503746.64393
Site Type: Other

Affiliation Records:
Site Id: 147
Affiliation Type: Facility Owner
Company Name: OAA REALTY LLC
Contact Type: MEMBER
Contact Name: SERGIO ALLEGRETTI
Address1: 105 STERLING COURT
Address2: Not reported
City: MUTTONTOWN
State: NY
Zip Code: 11791
Country Code: 001
Phone: (718) 372-9800
EMail: Not reported
Fax Number: Not reported
Modified By: LXZIELIN
Date Last Modified: 2017-08-24

Site Id: 147
Affiliation Type: Mail Contact
Company Name: Not reported
Contact Type: Not reported
Contact Name: N/A
Address1: Not reported
Address2: Not reported
City: Not reported
State: NN
Zip Code: Not reported
Country Code: 999
Phone: Not reported
EMail: Not reported
Fax Number: Not reported
Modified By: DABRUCE
Date Last Modified: 2019-02-08

Site Id: 147
Affiliation Type: Facility Operator

BAYSIDE FUEL OIL CO. (Continued) **U004061998**

Company Name:	BAYSIDE FUEL OIL CO.
Contact Type:	Not reported
Contact Name:	N/A
Address1:	Not reported
Address2:	Not reported
City:	Not reported
State:	NN
Zip Code:	Not reported
Country Code:	001
Phone:	N/A
EMail:	Not reported
Fax Number:	Not reported
Modified By:	LXZIELIN
Date Last Modified:	2017-08-24

Site Id:	147
Affiliation Type:	Emergency Contact
Company Name:	OAA REALTY LLC
Contact Type:	Not reported
Contact Name:	N/A
Address1:	Not reported
Address2:	Not reported
City:	Not reported
State:	NN
Zip Code:	Not reported
Country Code:	999
Phone:	N/A
EMail:	Not reported
Fax Number:	Not reported
Modified By:	LXZIELIN
Date Last Modified:	2017-08-24

Tank Info:

Tank Number:	001
Tank ID:	27067
Tank Status:	Closed - Removed
Material Name:	Closed - Removed
Capacity Gallons:	4000
Install Date:	06/01/1979
Date Tank Closed:	12/30/2009
Registered:	True
Tank Location:	Underground
Tank Type:	Steel/carbon steel
Material Code:	0009
Common Name of Substance:	Gasoline

Tightness Test Method:	21
Date Test:	01/29/2009
Next Test Date:	Not reported
Pipe Model:	Not reported
Modified By:	NRLOMBAR
Last Modified:	04/14/2017

Equipment Records:

B08 - Tank External Protection - Retrofitted Impressed Current
A01 - Tank Internal Protection - Epoxy Liner

BAYSIDE FUEL OIL CO. (Continued) **U004061998**

E00 - Piping Secondary Containment - None
I02 - Overfill - High Level Alarm
K01 - Spill Prevention - Catch Basin
C02 - Pipe Location - Underground/On-ground
G00 - Tank Secondary Containment - None
J02 - Dispenser - Suction Dispenser
D02 - Pipe Type - Galvanized Steel
F08 - Pipe External Protection - Retrofitted Impressed Current
L00 - Piping Leak Detection - None
H05 - Tank Leak Detection - In-Tank System (ATG)

H216 **ELECTRIC SWITCHBOARD CO INC** **FINDS 1016198965**
185 THIRD AVENUE **ECHO N/A**
< 1/8 **BROOKLYN, NY 11217**
1 ft.

Site 24 of 24 in cluster H

Relative: Higher

Actual: 20 ft.

FINDS:

Registry ID: 110004335434

Environmental Interest/Information System
RCRAInfo is a national information system that supports the Resource Conservation and Recovery Act (RCRA) program through the tracking of events and activities related to facilities that generate, transport, and treat, store, or dispose of hazardous waste. RCRAInfo allows RCRA program staff to track the notification, permit, compliance, and corrective action activities required under RCRA.

FIS (New York - Facility Information System) is New York's Department of Environmental Conservation (DEC) information system for tracking environmental facility information found across the State.

Click this hyperlink while viewing on your computer to access additional FINDS: detail in the EDR Site Report.

ECHO:

Envid:	1016198965
Registry ID:	110004335434
DFR URL:	http://echo.epa.gov/detailed-facility-report?fid=110004335434

W217 **A & A BRAKE CO INC** **NY UST U003740198**
560 SACKETT STREET **N/A**
< 1/8 **BROOKLYN, NY 11217**
1 ft.

Site 6 of 23 in cluster W

Relative: Higher

Actual: 12 ft.

UST:

Id/Status:	2-604492 / Active
Program Type:	PBS
Region:	STATE
DEC Region:	2
Expiration Date:	05/04/2015
UTM X:	585682.25581
UTM Y:	4503652.49083

A & A BRAKE CO INC (Continued) **U003740198**

Site Type: Auto Service/Repair (No Gasoline Sales)

Affiliation Records:

Site Id: 26364
Affiliation Type: Facility Owner
Company Name: GERALD P. ABATEMARCO
Contact Type: PRESIDENT
Contact Name: GERALD P. ABATEMARCO
Address1: 560 SACKETT ST.
Address2: Not reported
City: BROOKLYN
State: NY
Zip Code: 11217
Country Code: 001
Phone: (718) 624-4488
EMail: Not reported
Fax Number: Not reported
Modified By: NRLOMBAR
Date Last Modified: 2009-03-31

Site Id: 26364
Affiliation Type: Mail Contact
Company Name: A&A BRAKE SERVICE
Contact Type: Not reported
Contact Name: GERALD P. ABATEMARCO
Address1: 224 THIRD AVENUE
Address2: Not reported
City: BROOKLYN
State: NY
Zip Code: 11217
Country Code: 001
Phone: (718) 624-4488
EMail: Not reported
Fax Number: Not reported
Modified By: NRLOMBAR
Date Last Modified: 2005-05-20

Site Id: 26364
Affiliation Type: Facility Operator
Company Name: A & A BRAKE CO INC
Contact Type: Not reported
Contact Name: GERALD P. ABATEMARCO
Address1: Not reported
Address2: Not reported
City: Not reported
State: NY
Zip Code: Not reported
Country Code: 001
Phone: (718) 624-4488
EMail: Not reported
Fax Number: Not reported
Modified By: NRLOMBAR
Date Last Modified: 2009-03-31

Site Id: 26364
Affiliation Type: Emergency Contact
Company Name: GERALD P. ABATEMARCO
Contact Type: Not reported

A & A BRAKE CO INC (Continued) **U003740198**

Contact Name:	GERALD P. ABATEMARCO
Address1:	Not reported
Address2:	Not reported
City:	Not reported
State:	NN
Zip Code:	Not reported
Country Code:	999
Phone:	(718) 624-4488
EMail:	Not reported
Fax Number:	Not reported
Modified By:	NRLOMBAR
Date Last Modified:	2009-03-31

Tank Info:

Tank Number:	001
Tank ID:	57989
Tank Status:	Closed - In Place
Material Name:	Closed - In Place
Capacity Gallons:	275
Install Date:	01/01/1988
Date Tank Closed:	04/15/2009
Registered:	True
Tank Location:	Underground
Tank Type:	Steel/carbon steel
Material Code:	0022
Common Name of Substance:	Waste Oil/Used Oil

Tightness Test Method:	NN
Date Test:	Not reported
Next Test Date:	Not reported
Pipe Model:	C
Modified By:	NRLOMBAR
Last Modified:	04/14/2017

Equipment Records:

F04 - Pipe External Protection - Fiberglass
J02 - Dispenser - Suction Dispenser
C01 - Pipe Location - Aboveground
D06 - Pipe Type - Fiberglass Reinforced Plastic (FRP)
E00 - Piping Secondary Containment - None
H00 - Tank Leak Detection - None
I00 - Overfill - None
K01 - Spill Prevention - Catch Basin
L09 - Piping Leak Detection - Exempt Suction Piping
A00 - Tank Internal Protection - None
B01 - Tank External Protection - Painted/Asphalt Coating
B02 - Tank External Protection - Original Sacrificial Anode
G04 - Tank Secondary Containment - Double-Walled (Underground)

T218 **LESLIE & BROTHERS SERVICE STATION INC** **RCRA NonGen / NLR** **1004572334**
164 4TH AVE **FINDS** **NYD987021425**
< 1/8 **BROOKLYN, NY 11217** **ECHO**
1 ft. **NY MANIFEST**

Site 5 of 21 in cluster T

Relative: Higher

Actual: 26 ft.

RCRA NonGen / NLR:

Date form received by agency:	01/01/2007
Facility name:	LESLIE & BROTHERS SERVICE STATION INC
Facility address:	164 4TH AVE BROOKLYN, NY 11217
EPA ID:	NYD987021425
Mailing address:	4TH AVE BROOKLYN, NY 11217
Contact:	RAFAEL PEREZ
Contact address:	4TH AVE BROOKLYN, NY 11217
Contact country:	US
Contact telephone:	718-643-9662
Contact email:	Not reported
EPA Region:	02
Classification:	Non-Generator
Description:	Handler: Non-Generators do not presently generate hazardous waste

Owner/Operator Summary:

Owner/operator name:	AMOCO OIL CO ATTN M LESSA
Owner/operator address:	14 APOLLO ST BROOKLYN, NY 99999
Owner/operator country:	US
Owner/operator telephone:	718-389-5966
Owner/operator email:	Not reported
Owner/operator fax:	Not reported
Owner/operator extension:	Not reported
Legal status:	Private
Owner/Operator Type:	Operator
Owner/Op start date:	Not reported
Owner/Op end date:	Not reported

Owner/operator name:	AMOCO OIL CO ATTN M LESSA
Owner/operator address:	14 APOLLO ST BROOKLYN, NY 99999
Owner/operator country:	US
Owner/operator telephone:	718-389-5966
Owner/operator email:	Not reported
Owner/operator fax:	Not reported
Owner/operator extension:	Not reported
Legal status:	Private
Owner/Operator Type:	Owner
Owner/Op start date:	Not reported
Owner/Op end date:	Not reported

Handler Activities Summary:

U.S. importer of hazardous waste:	No
Mixed waste (haz. and radioactive):	No
Recycler of hazardous waste:	No
Transporter of hazardous waste:	No
Treater, storer or disposer of HW:	No
Underground injection activity:	No

LESLIE & BROTHERS SERVICE STATION INC (Continued) **1004572334**

On-site burner exemption: No
Furnace exemption: No
Used oil fuel burner: No
Used oil processor: No
User oil refiner: No
Used oil fuel marketer to burner: No
Used oil Specification marketer: No
Used oil transfer facility: No
Used oil transporter: No

Historical Generators:
Date form received by agency: 01/01/2006
Site name: LESLIE & BROTHERS SERVICE STATION INC
Classification: Not a generator, verified

Date form received by agency: 11/06/1992
Site name: LESLIE & BROTHERS SERVICE STATION INC
Classification: Conditionally Exempt Small Quantity Generator

. Waste code: D001
. Waste name: IGNITABLE HAZARDOUS WASTES ARE THOSE WASTES WHICH HAVE A FLASHPOINT OF LESS THAN 140 DEGREES FAHRENHEIT AS DETERMINED BY A PENSKY-MARTENS CLOSED CUP FLASH POINT TESTER. ANOTHER METHOD OF DETERMINING THE FLASH POINT OF A WASTE IS TO REVIEW THE MATERIAL SAFETY DATA SHEET, WHICH CAN BE OBTAINED FROM THE MANUFACTURER OR DISTRIBUTOR OF THE MATERIAL. LACQUER THINNER IS AN EXAMPLE OF A COMMONLY USED SOLVENT WHICH WOULD BE CONSIDERED AS IGNITABLE HAZARDOUS WASTE.

. Waste code: X001
. Waste name: WASTE OILS

. Waste code: X003
. Waste name: OTHER STATE REGULATED WASTES [i.e., DIESEL FUEL, GASOLINE AND HOME HEATING OIL]

Violation Status: No violations found

FINDS:

Registry ID: 110004497651

Environmental Interest/Information System
RCRAInfo is a national information system that supports the Resource Conservation and Recovery Act (RCRA) program through the tracking of events and activities related to facilities that generate, transport, and treat, store, or dispose of hazardous waste. RCRAInfo allows RCRA program staff to track the notification, permit, compliance, and corrective action activities required under RCRA.

Click this hyperlink while viewing on your computer to access additional FINDS: detail in the EDR Site Report.

ECHO:
Envid: 1004572334
Registry ID: 110004497651
DFR URL: http://echo.epa.gov/detailed-facility-report?fid=110004497651

LESLIE & BROTHERS SERVICE STATION INC (Continued) **1004572334**

NY MANIFEST:

Country:	USA
EPA ID:	NYD987021425
Facility Status:	Not reported
Location Address 1:	164 4TH AVE
Code:	BP
Location Address 2:	Not reported
Total Tanks:	Not reported
Location City:	BROOKLYN
Location State:	NY
Location Zip:	11217
Location Zip 4:	Not reported

NY MANIFEST:

EPAID:	NYD987021425
Mailing Name:	LESLIE & BROTHERS SERVICE STATION INC
Mailing Contact:	LESLIE & BROTHERS SERVICE STATION INC/BP SITE 25716
Mailing Address 1:	PO BOX 80249
Mailing Address 2:	Not reported
Mailing City:	RANCHO SANTA MARGARITA
Mailing State:	CA
Mailing Zip:	92688
Mailing Zip 4:	Not reported
Mailing Country:	USA
Mailing Phone:	9494605200

NY MANIFEST:

Document ID:	Not reported
Manifest Status:	Not reported
seq:	Not reported
Year:	2018
Trans1 State ID:	NJR000023036
Trans2 State ID:	Not reported
Generator Ship Date:	05/15/2018
Trans1 Recv Date:	05/15/2018
Trans2 Recv Date:	Not reported
TSD Site Recv Date:	05/17/2018
Part A Recv Date:	Not reported
Part B Recv Date:	Not reported
Generator EPA ID:	NYD987021425
Trans1 EPA ID:	Not reported
Trans2 EPA ID:	Not reported
TSDF ID 1:	NJD991291105
TSDF ID 2:	Not reported
Manifest Tracking Number:	017898635JJK
Import Indicator:	N
Export Indicator:	N
Discr Quantity Indicator:	Y
Discr Type Indicator:	N
Discr Residue Indicator:	N
Discr Partial Reject Indicator:	N
Discr Full Reject Indicator:	N
Manifest Ref Number:	Not reported
Alt Facility RCRA ID:	Not reported
Alt Facility Sign Date:	Not reported
MGMT Method Type Code:	H141
Waste Code:	Not reported

LESLIE & BROTHERS SERVICE STATION INC (Continued) **1004572334**

Waste Code:	Not reported
Waste Code:	Not reported
Waste Code:	Not reported
Waste Code:	Not reported
Waste Code:	Not reported
Quantity:	238
Units:	P - Pounds
Number of Containers:	1
Container Type:	DM - Metal drums, barrels
Handling Method:	L Landfill.
Specific Gravity:	1
Waste Code:	D018
Waste Code 1_2:	D001
Waste Code 1_3:	Not reported
Waste Code 1_4:	Not reported
Waste Code 1_5:	Not reported
Waste Code 1_6:	Not reported

Click this hyperlink while viewing on your computer to access
2 additional NY MANIFEST: record(s) in the EDR Site Report.

Z219 **MCP PRESIDENT STREET LLC** **FINDS** **1023710012**
473 PRESIDENT ST **ECHO** **N/A**
< 1/8 **BROOKLYN, NY 11215**
1 ft.

Site 2 of 18 in cluster Z

Relative: Lower

Actual: 10 ft.

FINDS:

Registry ID: 110070122273

Environmental Interest/Information System
RCRAInfo is a national information system that supports the Resource Conservation and Recovery Act (RCRA) program through the tracking of events and activities related to facilities that generate, transport, and treat, store, or dispose of hazardous waste. RCRAInfo allows RCRA program staff to track the notification, permit, compliance, and corrective action activities required under RCRA.

Click this hyperlink while viewing on your computer to access
additional FINDS: detail in the EDR Site Report.

ECHO:

Envid:	1023710012
Registry ID:	110070122273
DFR URL:	http://echo.epa.gov/detailed-facility-report?fid=110070122273

Z220 **MCP PRESIDENT STREET LLC** **RCRA NonGen / NLR** **1023679233**
473 PRESIDENT ST **NYR000232116**
< 1/8 **BROOKLYN, NY 11215**
1 ft.

Site 3 of 18 in cluster Z

Relative: **Lower**

Actual: **10 ft.**

RCRA NonGen / NLR:

Date form received by agency:	06/16/2017
Facility name:	MCP PRESIDENT STREET LLC
Facility address:	473 PRESIDENT ST BROOKLYN, NY 11215
EPA ID:	NYR000232116
Mailing address:	GRAND ST BROOKLYN, NY 11215
Contact:	CYNTHIA SCHLEGEL
Contact address:	GRAND ST BROOKLYN, NY 11215
Contact country:	US
Contact telephone:	212-982-9467
Contact email:	CYNTHIA.SCHLEGEL@ECORISENY.COM
EPA Region:	02
Classification:	Non-Generator
Description:	Handler: Non-Generators do not presently generate hazardous waste

Owner/Operator Summary:

Owner/operator name:	ECORISE DEVELOPMENT
Owner/operator address:	Not reported Not reported
Owner/operator country:	Not reported
Owner/operator telephone:	Not reported
Owner/operator email:	Not reported
Owner/operator fax:	Not reported
Owner/operator extension:	Not reported
Legal status:	Private
Owner/Operator Type:	Operator
Owner/Op start date:	10/09/2014
Owner/Op end date:	Not reported

Owner/operator name:	MCP PRESIDENT STREET LLC
Owner/operator address:	GRAND ST BROOKLYN, NY 11215
Owner/operator country:	US
Owner/operator telephone:	212-982-9467
Owner/operator email:	Not reported
Owner/operator fax:	Not reported
Owner/operator extension:	Not reported
Legal status:	Private
Owner/Operator Type:	Owner
Owner/Op start date:	10/09/2014
Owner/Op end date:	Not reported

Handler Activities Summary:

U.S. importer of hazardous waste:	No
Mixed waste (haz. and radioactive):	No
Recycler of hazardous waste:	No
Transporter of hazardous waste:	No
Treater, storer or disposer of HW:	No
Underground injection activity:	No

MCP PRESIDENT STREET LLC (Continued) **1023679233**

On-site burner exemption: No
Furnace exemption: No
Used oil fuel burner: No
Used oil processor: No
User oil refiner: No
Used oil fuel marketer to burner: No
Used oil Specification marketer: No
Used oil transfer facility: No
Used oil transporter: No

. Waste code: B001
. Waste name: B001

Historical Generators:
Date form received by agency: 06/13/2017
Site name: MCP PRESIDENT STREET LLC
Classification: Large Quantity Generator

. Waste code: B001
. Waste name: B001

Violation Status: No violations found

R221 **BAYSIDE FUEL OIL** **NY Spills** **S110138496**
498 SACKETT ST **N/A**
< 1/8 **BROOKLYN, NY**
1 ft.

Site 6 of 15 in cluster R

Relative: Higher
Actual: 12 ft.

SPILLS:
Spill Number/Closed Date: 0909613 / 2010-01-21
Facility ID: 0909613
Facility Type: ER
DER Facility ID: 371281
Site ID: 422334
DEC Region: 2
Spill Cause: Equipment Failure
Spill Class: C4
SWIS: 2401
Spill Date: 2009-11-30
Investigator: hrpatel
Referred To: Not reported
Reported to Dept: 2009-11-30
CID: Not reported
Water Affected: Not reported
Spill Source: Commercial/Industrial
Spill Notifier: Responsible Party
Cleanup Ceased: Not reported
Cleanup Meets Std: False
Last Inspection: Not reported
Recommended Penalty: False
UST Trust: False
Remediation Phase: 0
Date Entered In Computer: 2009-11-30
Spill Record Last Update: 2011-01-19
Spiller Name: SERGIO ALLEGRETTI
Spiller Company: BAYSIDE FUEL OIL
Spiller Address: 498 SACKETT ST

BAYSIDE FUEL OIL (Continued) **S110138496**

Spiller Company: 999
Contact Name: SERGIO ALLEGRETTI
DEC Memo: "11/30/2009 Sangesland spoke to Bob at ProTest. He said they were pulling a 4,000 gal tank from Bayside Fuel facility. Contamined soil found around the tank. 30 to 40 cubic yards of contaminated soil has already been removed. They will continue to excavate and will take end point samples. ***498 Sackett is a PBS facility with one 4,000 gal tank and two 275 gal tanks*** ***510 Sackett is also Bayside Fuel, but this is a MOSF facility managed by DEC Zielinski*** CSL letter sent to: Bayside Fuel Oil Depot 1776 Shore Parkway Brooklyn, NY 11214 12/01/09-Hiralkumar Patel. received message from Tom (at 3:31 PM on 11/30/09) from Protest. they removed 4,000 gal tank and water is getting into excavation. Tom requested site meeting. Tom Leddy Protest Ph. (631) 321-4670 (O) (631) 745-7944 (C) alternate address: 498-502 Sackett St PBS #: 2-017590. as per PBS record, site has one 4,000 gal gasoline UST and two 275 gal #2 oil ASTs. spill #: 0902825 for 510 Sackett Street. DEC Zielinski is a project manager. received a site map from DEC Zielinski's case file. as per site map, 4,000 gal tank on 498 is along property line towards 510. DEC Zielinski mentioned that no contamination found around MOSF tanks at 510, but contamination towards Sackett street. 10:23 AM:- spoke with Tom. tank was enclosed in concrete and no sign of leak found except surface contamination on top of the tank. as per Tom, concrete was 2 ft thick on sides and about 4 ft thick on top of the tank. concrete pad under tank is still in excavation. about 500 gal water pumped out from excavation. more water coming in. asked Tom to collect sidewall soil samples (one from each end and two from each side) and groundwater sample from excavation. also asked him to collect soil sample right underneath concrete pad, if possible.
12/14/09-Hiralkumar Patel. 10:24 AM:- received water sample result from Protest. two water samples collected from tank excavation concrete box. some VOC contamination found in sample (MTBE: 90 ppb, Toluene: 130 ppb). 12/15/09-Hiralkumar Patel. 10:12 AM:- spoke with Bob at Protest. Bob mentioned that 4,000 gal tank was sitting inside concrete box and had about 3 ft of sand between tank top and concrete pad on top. and that 3 ft sand only was contaminated possibly due to faulty line connection. no contamination found underneath tank. as per Bob, tank was passed tank only test in Jan-Feb. 2009. tank bottom was found at 14 ft depth. no soil/sand left in concrete box. as minor VOC contamination found in water sample and all contaminated soil removed from concrete box, allowed to backfill excavation as need access to use site. asked Bob to submit complete report.
12/23/09-Hiralkumar Patel. 9:24 AM:- received fax from Bob including endpoint sample result. four endpoint sidewall samples collected. no contamination found. 3:21 PM:- spoke with Bob. endpoint samples were taken at 4 ft depth in area above tank where contamination found. Bob will submit complete report once gets disposal manifests.
01/21/10-Hiralkumar Patel. 2:25 PM:- left message for Bob to submit report. 3:10 PM:- received email from Protest with closure report. based on available information, case closed. 1/19/11 - Austin - Received Con Ed report (originaly called in on 7/29/10 - #1004835) of contamination found in street in front of this address - requesting that Patel take a look at con Ed results to determine if this may be coming from this spill - this spill to reamin closed unless there is a direct link with whatwas found in street with this spill - end"
Remarks: "DURING REMOVAL OF 4,000 GAL UST, 30 TO 40 YARDS OF CONTAMINATED SOIL WAS REMOVED. CONTINUING TO CLEANUP"

BAYSIDE FUEL OIL (Continued) **S110138496**

All Materials:

Site ID:	422334
Operable Unit ID:	1178175
Operable Unit:	01
Material ID:	2171238
Material Code:	0009
Material Name:	gasoline
Case No.:	Not reported
Material FA:	Petroleum
Quantity:	.00
Units:	G
Recovered:	.00
Oxygenate:	Not reported

Spill Number/Closed Date:	1004835 / 2011-01-19
Facility ID:	1004835
Facility Type:	ER
DER Facility ID:	371281
Site ID:	438125
DEC Region:	2
Spill Cause:	Unknown
Spill Class:	C4
SWIS:	2401
Spill Date:	2010-07-29
Investigator:	RWAUSTIN
Referred To:	Not reported
Reported to Dept:	2010-07-29
CID:	Not reported
Water Affected:	Not reported
Spill Source:	Commercial/Industrial
Spill Notifier:	Responsible Party
Cleanup Ceased:	Not reported
Cleanup Meets Std:	False
Last Inspection:	Not reported
Recommended Penalty:	False
UST Trust:	False
Remediation Phase:	0
Date Entered In Computer:	2010-07-29
Spill Record Last Update:	2011-01-19
Spiller Name:	Not reported
Spiller Company:	Not reported
Spiller Address:	Not reported
Spiller Company:	Not reported
Contact Name:	ERT
DEC Memo:	"1/19/11 - Austin - Contamination found in front of Bayside Oil terminal (498 Sackett St.) which had spill remediation project (see # 0909613, closed) - Referred this event to Patel to determine if any further work needed under # 0909613 - Con Ed contained and cleaned up the spill in trench - see eDocs for more information - Spill closed - end"
Remarks:	"6 oz found in trench. Unknown source. Clean up pending lab results"

All Materials:

Site ID:	438125
Operable Unit ID:	1188787
Operable Unit:	01

BAYSIDE FUEL OIL (Continued) **S110138496**

Material ID:	2183721
Material Code:	0066A
Material Name:	unknown petroleum
Case No.:	Not reported
Material FA:	Petroleum
Quantity:	Not reported
Units:	Not reported
Recovered:	Not reported
Oxygenate:	Not reported

R222 **BAYSIDE FUEL OIL CO.** **NY AST** **U003074650**
498-502 SACKETT STREET **N/A**
< 1/8 **BROOKLYN, NY 11231**
1 ft.

Site 7 of 15 in cluster R

Relative: Higher
Actual: 12 ft.

AST:

Region:	STATE
DEC Region:	2
Site Status:	Unregulated/Closed
Facility Id:	2-017590
Program Type:	PBS
UTM X:	585476.66311
UTM Y:	4503746.64393
Expiration Date:	N/A
Site Type:	Other

Affiliation Records:

Site Id:	147
Affiliation Type:	Facility Owner
Company Name:	OAA REALTY LLC
Contact Type:	MEMBER
Contact Name:	SERGIO ALLEGRETTI
Address1:	105 STERLING COURT
Address2:	Not reported
City:	MUTTONTOWN
State:	NY
Zip Code:	11791
Country Code:	001
Phone:	(718) 372-9800
EMail:	Not reported
Fax Number:	Not reported
Modified By:	LXZIELIN
Date Last Modified:	2017-08-24

Site Id:	147
Affiliation Type:	Mail Contact
Company Name:	Not reported
Contact Type:	Not reported
Contact Name:	N/A
Address1:	Not reported
Address2:	Not reported
City:	Not reported
State:	NN
Zip Code:	Not reported
Country Code:	999
Phone:	Not reported

BAYSIDE FUEL OIL CO. (Continued) **U003074650**

EMail: Not reported
Fax Number: Not reported
Modified By: DABRUCE
Date Last Modified: 2019-02-08

Site Id: 147
Affiliation Type: Facility Operator
Company Name: BAYSIDE FUEL OIL CO.
Contact Type: Not reported
Contact Name: N/A
Address1: Not reported
Address2: Not reported
City: Not reported
State: NN
Zip Code: Not reported
Country Code: 001
Phone: N/A
EMail: Not reported
Fax Number: Not reported
Modified By: LXZIELIN
Date Last Modified: 2017-08-24

Site Id: 147
Affiliation Type: Emergency Contact
Company Name: OAA REALTY LLC
Contact Type: Not reported
Contact Name: N/A
Address1: Not reported
Address2: Not reported
City: Not reported
State: NN
Zip Code: Not reported
Country Code: 999
Phone: N/A
EMail: Not reported
Fax Number: Not reported
Modified By: LXZIELIN
Date Last Modified: 2017-08-24

Tank Info:

Tank Number: 002
Tank Id: 27068
Material Code: 0013
Common Name of Substance: Lube Oil

Equipment Records:

C01 - Pipe Location - Aboveground
I04 - Overfill - Product Level Gauge (A/G)
H00 - Tank Leak Detection - None
G00 - Tank Secondary Containment - None
A00 - Tank Internal Protection - None
D01 - Pipe Type - Steel/Carbon Steel/Iron
B00 - Tank External Protection - None
F00 - Pipe External Protection - None

Tank Location: Aboveground - contact with soil.... Tank bottom rests on soil,

BAYSIDE FUEL OIL CO. (Continued) **U003074650**

	allowing no visual inspection.
Tank Type:	Steel/Carbon Steel/Iron
Tank Status:	Closed - Removed
Pipe Model:	Not reported
Install Date:	06/01/1985
Capacity Gallons:	275
Tightness Test Method:	NN
Date Test:	Not reported
Next Test Date:	Not reported
Date Tank Closed:	06/01/1985
Register:	True
Modified By:	NRLOMBAR
Last Modified:	04/14/2017
Material Name:	lube oil

Tank Number:	003
Tank Id:	27069
Material Code:	0013
Common Name of Substance:	Lube Oil

Equipment Records:

H00 - Tank Leak Detection - None
A00 - Tank Internal Protection - None
D01 - Pipe Type - Steel/Carbon Steel/Iron
G00 - Tank Secondary Containment - None
C01 - Pipe Location - Aboveground
I04 - Overfill - Product Level Gauge (A/G)
B00 - Tank External Protection - None
F00 - Pipe External Protection - None

Tank Location:	Aboveground - contact with soil.... Tank bottom rests on soil, allowing no visual inspection.
Tank Type:	Steel/Carbon Steel/Iron
Tank Status:	Closed - Removed
Pipe Model:	Not reported
Install Date:	06/01/1985
Capacity Gallons:	275
Tightness Test Method:	NN
Date Test:	Not reported
Next Test Date:	Not reported
Date Tank Closed:	06/01/1985
Register:	True
Modified By:	NRLOMBAR
Last Modified:	04/14/2017
Material Name:	lube oil

Tank Number:	004
Tank Id:	271505

Equipment Records:

D00 - Pipe Type - No Piping
L00 - Piping Leak Detection - None
E00 - Piping Secondary Containment - None
H00 - Tank Leak Detection - None
I00 - Overfill - None
J00 - Dispenser - None

BAYSIDE FUEL OIL CO. (Continued) **U003074650**

G00 - Tank Secondary Containment - None
B00 - Tank External Protection - None
C00 - Pipe Location - No Piping
F00 - Pipe External Protection - None
A00 - Tank Internal Protection - None
K00 - Spill Prevention - None

Tank Location:	Aboveground - on saddles, legs, racks, etc.... Tank bottom is elevated above grade or tank pad, allowing visual inspection.
Tank Type:	Steel/Carbon Steel/Iron
Tank Status:	Closed - Removed
Pipe Model:	Not reported
Install Date:	06/01/1985
Capacity Gallons:	275
Tightness Test Method:	-
Date Test:	Not reported
Next Test Date:	Not reported
Date Tank Closed:	05/01/2017
Register:	True
Modified By:	LXZIELIN
Last Modified:	08/24/2017
Material Name:	lube oil
Tank Number:	005
Tank Id:	271506

Equipment Records:

C01 - Pipe Location - Aboveground
J00 - Dispenser - None
G00 - Tank Secondary Containment - None
E00 - Piping Secondary Containment - None
H00 - Tank Leak Detection - None
I00 - Overfill - None
A00 - Tank Internal Protection - None
K00 - Spill Prevention - None
B00 - Tank External Protection - None
F00 - Pipe External Protection - None
D00 - Pipe Type - No Piping
L00 - Piping Leak Detection - None

Tank Location:	Aboveground - on saddles, legs, racks, etc.... Tank bottom is elevated above grade or tank pad, allowing visual inspection.
Tank Type:	Steel/Carbon Steel/Iron
Tank Status:	Closed - Removed
Pipe Model:	Not reported
Install Date:	06/01/1985
Capacity Gallons:	275
Tightness Test Method:	-
Date Test:	Not reported
Next Test Date:	Not reported
Date Tank Closed:	05/01/2017
Register:	True
Modified By:	LXZIELIN
Last Modified:	08/24/2017
Material Name:	waste oil/used oil
Tank Number:	OBF4
Tank Id:	227669

BAYSIDE FUEL OIL CO. (Continued) **U003074650**

Material Code: 0001
Common Name of Substance: #2 Fuel Oil (On-Site Consumption)

Equipment Records:

G00 - Tank Secondary Containment - None
J02 - Dispenser - Suction Dispenser
C01 - Pipe Location - Aboveground
I04 - Overfill - Product Level Gauge (A/G)
E00 - Piping Secondary Containment - None
H00 - Tank Leak Detection - None
A00 - Tank Internal Protection - None
D01 - Pipe Type - Steel/Carbon Steel/Iron
K00 - Spill Prevention - None
L00 - Piping Leak Detection - None
B00 - Tank External Protection - None
F00 - Pipe External Protection - None

Tank Location: Aboveground - on saddles, legs, racks, etc.... Tank bottom is elevated above grade or tank pad, allowing visual inspection.
Tank Type: Steel/Carbon Steel/Iron
Tank Status: Closed - Removed
Pipe Model: Not reported
Install Date: 01/01/1985
Capacity Gallons: 275
Tightness Test Method: -
Date Test: Not reported
Next Test Date: Not reported
Date Tank Closed: 05/02/2017
Register: True
Modified By: LXZIELIN
Last Modified: 08/24/2017
Material Name: #2 fuel oil (on-site consumption)

Tank Number: OBF5
Tank Id: 227670
Material Code: 0001
Common Name of Substance: #2 Fuel Oil (On-Site Consumption)

Equipment Records:

G00 - Tank Secondary Containment - None
J02 - Dispenser - Suction Dispenser
E00 - Piping Secondary Containment - None
H00 - Tank Leak Detection - None
B00 - Tank External Protection - None
F00 - Pipe External Protection - None
L00 - Piping Leak Detection - None
C01 - Pipe Location - Aboveground
I04 - Overfill - Product Level Gauge (A/G)
A00 - Tank Internal Protection - None
D01 - Pipe Type - Steel/Carbon Steel/Iron
K00 - Spill Prevention - None

Tank Location: Aboveground - on saddles, legs, racks, etc.... Tank bottom is elevated above grade or tank pad, allowing visual inspection.
Tank Type: Steel/Carbon Steel/Iron
Tank Status: Closed - Removed
Pipe Model: Not reported

BAYSIDE FUEL OIL CO. (Continued) **U003074650**

Install Date:	01/01/1985
Capacity Gallons:	275
Tightness Test Method:	-
Date Test:	Not reported
Next Test Date:	Not reported
Date Tank Closed:	05/02/2017
Register:	True
Modified By:	LXZIELIN
Last Modified:	08/24/2017
Material Name:	#2 fuel oil (on-site consumption)

Z223 **473 PRESIDENT STREET** **NY BROWNFIELDS S121933761**
473 PRESIDENT STREET **N/A**
< 1/8 **BROOKLYN, NY 11215**
1 ft.

Site 4 of 18 in cluster Z

Relative: **Lower**
Actual: **10 ft.**

BROWNFIELDS:

Program:	BCP
Site Code:	507634
Acres:	0.46
HW Code:	C224220
SWIS:	2401
Town:	New York City
Record Added Date:	05/08/2015
Record Updated Date:	03/20/2018
Update By:	BXANDERS
Site Description:	Location: The 473 President Street site is located in an urban area in Brooklyn, Kings County. It is located in the southern portion of Block 440 Lot 12. The Gowanus Canal is approximately 350 ft to the west of the site. Site is bounded by a shuffleboard club to the north, an e-waste recycler to the west, President Street to the south, and a casket company to the east. Site Features: The site is comprised of a 1 story warehouse that is fully utilized. Current Zoning and Land Use: The site is an active warehouse for a bicycle company, a furniture maker, and a showroom for a light designer. It is currently zoned for M1-2, commerical to light industrial. The nearest residential area is across President Street. Past Use of the Site: The site has an industrial history back to the 1880s. In 1886 to 1928, the site was a sash and door factory and later a trim and planing mill with machine shop and boilers. In 1938 the Coca-Cola Bottling Co was the operator with two gasoline USTs. In 1969 to the 1990s, the site was occupied by Dolin Metal Manufacturing Co. From 1993 to 2007, the building was occupied by manufacturing and storage. Currently the site is occupied by a furniture maker, a lighting designer, and a bicycle retailer. There is an open spill from a failed tank test which may have resulted in BTEX-contaminated soils on-site. The spill number is 9412605. Site Geology and Hydrogeology: The soils of the area consist of urban fill for the top 10 feet. The groundwater is approximately 10 foot below ground surface at the site. Based on the topography of the land, the local groundwater flows in a westerly direction, towards the Gowanus Canal.
Env Problem:	Soil was analyzed for volatile organic compounds (VOCs), semi-volatile organic compounds (SVOCs), metals, polychlorinated biphenyls (PCBs)(only during the pre-application investigation), pesticides, and metals. Groundwater was analyzed for VOCs, SVOCs, pesticides, and metals. Based upon investigations conducted to date, the primary contaminants of concern for the site include TCE, BTEX

473 PRESIDENT STREET (Continued) **S121933761**

(Benzene, Toluene, Ethylbenzene, Xylene), naphthalene, Polycyclic Aromatic Hydrocarbons (PAHs - a class of SVOCs), Lead, Mercury, and Arsenic. Soil Soil borings were installed and samples collected as part of the remedial investigation. Concentrations exceeding the Commercial SCOs were found for PAHs, arsenic, lead, and mercury. Primarily the top 10 foot of material, known as historic fill, exceeds the SCOs for PAHs, lead, mercury, and arsenic. Spatially, the native materials were most contaminated in the northern corner near a suspected gasoline tank with trichloroethene (TCE) and BTEX. Groundwater TCE and its associated degradation products are found in groundwater on the northern half of the site moderately exceeding groundwater standards (5 ug/L) with a maximum concentration of 1300 ug/L. Fuel breakdown products (i.e. BTEX and naphthalene) were found in groundwater on the northern portion of the site at concentrations exceeding the standard near the suspected gasoline tank. Soil Vapor TCE, tetrachloroethene (PCE), and cis-1,2-dichloroethene (DCE), were detected in sub-slab soil vapor at significantly elevated concentrations.

Health Problem: People are not drinking the groundwater because the area is served by a public water supply that is not affected by this contamination. People will not come into contact with contaminated soil since the site is covered with a building and concrete unless they dig below the ground surface. Volatile organic compounds in the soil vapor may move into overlying buildings and affect the indoor air quality. This process, which is similar to the movement of radon gas from the subsurface into the indoor air of buildings, is referred to as soil vapor intrusion. Actions are recommended to address potential exposures via soil vapor intrusion on-site. Additional evaluation is needed to determine whether actions are needed to address soil vapor intrusion off-site.

Dump: False
Structure: False
Lagoon: False
Landfill: False
Pond: False
Disp Start: Not reported
Disp Term: Not reported
Lat/Long: Not reported
Dell: Not reported
Record Add: 2015-05-13 10:57:00
Record Upd: 2018-02-06 08:28:00
Updated By: MLSWEET
Own Op: Document Repository
Sub Type: NNN
Owner Name: Not reported
Owner Company: Carroll Gardens Branch Library
Owner Address: 396 Clinton Street
Owner Addr2: Not reported
Owner City,St,Zip: Brooklyn, NY 11231
Owner Country: United States of America
Own Op: Owner
Sub Type: 06
Owner Name: Not reported
Owner Company: MCP President Street LLC
Owner Address: 550 Grand Street
Owner Addr2: Not reported
Owner City,St,Zip: Brooklyn, NY 11211

473 PRESIDENT STREET (Continued) **S121933761**

Owner Country:	United States of America
Own Op:	Applicant/Requestor
Sub Type:	P03
Owner Name:	Cynthia Schlegel
Owner Company:	MCP President Street LLC
Owner Address:	550 Grand Street
Owner Addr2:	Not reported
Owner City,St,Zip:	Brooklyn, NY 11211
Owner Country:	United States of America
Own Op:	On-Site Operator
Sub Type:	NNN
Owner Name:	Not reported
Owner Company:	EcoRise Development
Owner Address:	473 President Street
Owner Addr2:	Not reported
Owner City,St,Zip:	Brooklyn, NY 11215
Owner Country:	United States of America
Own Op:	Document Repository
Sub Type:	C01
Owner Name:	Not reported
Owner Company:	Brooklyn Community Board 6
Owner Address:	250 Baltic Street
Owner Addr2:	Not reported
Owner City,St,Zip:	Brooklyn, NY 11201-6401
Owner Country:	United States of America
HW Code:	Not reported
Waste Type:	Not reported
Waste Quantity:	Not reported
Waste Code:	Not reported
Crossref ID:	9412605
Cross Ref Type Code:	01
Cross Ref Type:	Spill No.
Record Added Date:	2015-05-13 11:07:00
Record Updated:	2015-05-13 11:07:00
Updated By:	SRHEIGEL

Z224 **MCP PRESIDENT STREET LLC** **NY LTANKS S101508966**
473 PRESIDENT ST **NY MANIFEST N/A**
< 1/8 **BROOKLYN, NY 11215**
1 ft.

Site 5 of 18 in cluster Z

Relative: LTANKS:
Lower

Spill Number/Closed Date:	9412605 / Not Reported
Facility ID:	9412605
Site ID:	323409
Spill Date:	1994-12-20
Spill Cause:	Tank Test Failure
Spill Source:	Commercial/Industrial
Spill Class:	C4
Cleanup Ceased:	Not reported
SWIS:	2401
Investigator:	VSZHUNE
Referred To:	Not reported
Reported to Dept:	1994-12-20
CID:	Not reported
Water Affected:	Not reported
Spill Notifier:	Tank Tester

Actual:
10 ft.

MCP PRESIDENT STREET LLC (Continued) **S101508966**

Last Inspection:	Not reported
Recommended Penalty:	False
Meets Standard:	False
UST Involvement:	False
Remediation Phase:	1
Date Entered In Computer:	1995-03-01
Spill Record Last Update:	2015-04-30
Spiller Name:	Not reported
Spiller Company:	SAME
Spiller Address:	Not reported
Spiller County:	999
Spiller Contact:	BRUCE RIBELNON
Spiller Phone:	(718) 522-3000
Spiller Extention:	265
DEC Region:	2
DER Facility ID:	260527
DEC Memo:	"Prior to Sept, 2004 data translation this spill Lead_DEC Field was M TIBBE 3500 gallon tank unregistered. Property contact is Steve Zakheim at 718-629-3333. Zakheim stated that this area was addressed and will send in documentation. Other tank and subsurface work has been conducted under different #s at this site in past. Check other files to determine if this area has been addressed. 05/22/09-Zhune called Mr. Zakheim. Could not get him. Left message. 04/03/13- Zhune spoke to Stella. She said Mr. Steve Zakhein is going to be absent for long time call Joseph at 718-629-1000 Ext. 383. 10/4/13- Zhune called Joseph. he indicated he is no longer managing the building. Bruce Ribelnon 4 wheeler Drive Huntintong Station NY 11746 631-673-9884 Second address: 514 Union Street 4/30/15-Albert Tashji from Langan Engineerring (212-479-5508) called to say that they are in the process to fill an aplication for BCP at this site. He needs to know is the site has a Consent Order. He also said the site is currently a warehouse and is going to be develop. "
Remarks:	"ABOANDONED LINE FAILED TEST - NO SPILL OF PRODUCT - TANK TESTER HAD NO TANK NUMBER"

All TTF:

Facility ID:	9412605
Spill Number:	9412605
Spill Tank Test:	1543466
Site ID:	323409
Tank Number:	Not reported
Tank Size:	0
Material:	0066A
EPA UST:	Not reported
UST:	Not reported
Cause:	Not reported
Source:	Not reported
Test Method:	00
Test Method 2:	Unknown
Leak Rate:	.00
Gross Fail:	Not reported
Modified By:	Spills
Last Modified Date:	Not reported

All Materials:

Site ID:	323409
Operable Unit ID:	1010209

MCP PRESIDENT STREET LLC (Continued) **S101508966**

Operable Unit:	01
Material ID:	374899
Material Code:	0066A
Material Name:	unknown petroleum
Case No.:	Not reported
Material FA:	Petroleum
Quantity:	-1.00
Units:	L
Recovered:	.00
Oxygenate:	Not reported

NY MANIFEST:

Country:	USA
EPA ID:	NYR000232116
Facility Status:	Not reported
Location Address 1:	473 PRESIDENT STREET
Code:	BP
Location Address 2:	Not reported
Total Tanks:	Not reported
Location City:	BROOKLYN
Location State:	NY
Location Zip:	11215
Location Zip 4:	Not reported

NY MANIFEST:

EPAID:	NYR000232116
Mailing Name:	MCP PRESIDENT STREET LLC
Mailing Contact:	MCP PRESIDENT STREET LLC
Mailing Address 1:	473 PRESIDENT ST
Mailing Address 2:	Not reported
Mailing City:	BROOKLYN
Mailing State:	NY
Mailing Zip:	11215
Mailing Zip 4:	Not reported
Mailing Country:	USA
Mailing Phone:	Not reported

NY MANIFEST:

Document ID:	Not reported
Manifest Status:	Not reported
seq:	Not reported
Year:	2017
Trans1 State ID:	MAD039322250
Trans2 State ID:	Not reported
Generator Ship Date:	06/22/2017
Trans1 Recv Date:	06/22/2017
Trans2 Recv Date:	Not reported
TSD Site Recv Date:	07/08/2017
Part A Recv Date:	Not reported
Part B Recv Date:	Not reported
Generator EPA ID:	NYR000232116
Trans1 EPA ID:	Not reported
Trans2 EPA ID:	Not reported
TSDF ID 1:	ARD069748192
TSDF ID 2:	Not reported
Manifest Tracking Number:	010326498FLE

MCP PRESIDENT STREET LLC (Continued) **S101508966**

Import Indicator:	N
Export Indicator:	N
Discr Quantity Indicator:	N
Discr Type Indicator:	N
Discr Residue Indicator:	N
Discr Partial Reject Indicator:	N
Discr Full Reject Indicator:	N
Manifest Ref Number:	Not reported
Alt Facility RCRA ID:	Not reported
Alt Facility Sign Date:	Not reported
MGMT Method Type Code:	H040
Waste Code:	Not reported
Waste Code:	Not reported
Waste Code:	Not reported
Waste Code:	Not reported
Waste Code:	Not reported
Waste Code:	Not reported
Quantity:	2500
Units:	P - Pounds
Number of Containers:	5
Container Type:	DM - Metal drums, barrels
Handling Method:	B Incineration, heat recovery, burning.
Specific Gravity:	1
Waste Code:	D040
Waste Code 1_2:	F002
Waste Code 1_3:	Not reported
Waste Code 1_4:	Not reported
Waste Code 1_5:	Not reported
Waste Code 1_6:	Not reported

Click this hyperlink while viewing on your computer to access additional NY MANIFEST: detail in the EDR Site Report.

W225 **SANDY FOLLOW UP** **NY Spills** **S112229734**
287 NEVINS ST **N/A**
< 1/8 **BROOKLYN, NY**
1 ft.

Site 7 of 23 in cluster W

Relative: SPILLS:
Lower

Spill Number/Closed Date:	1209647 / 2013-04-25
Facility ID:	1209647
Facility Type:	ER
DER Facility ID:	426974
Site ID:	472713
DEC Region:	2
Spill Cause:	Storm
Spill Class:	C3
SWIS:	2401
Spill Date:	2012-11-07
Investigator:	SFRAHMAN
Referred To:	Not reported
Reported to Dept:	2012-11-07
CID:	Not reported
Water Affected:	Not reported
Spill Source:	Private Dwelling
Spill Notifier:	Other

Actual:
10 ft.

SANDY FOLLOW UP (Continued) **S112229734**

Cleanup Ceased:	Not reported
Cleanup Meets Std:	False
Last Inspection:	Not reported
Recommended Penalty:	False
UST Trust:	False
Remediation Phase:	0
Date Entered In Computer:	2012-11-07
Spill Record Last Update:	2013-04-25
Spiller Name:	Not reported
Spiller Company:	HURRICANE SANDY
Spiller Address:	Not reported
Spiller Company:	999
Contact Name:	MATT BAUDER
DEC Memo:	"04/25/13 Stopped by the site today. This site was inspected few months ago right after Sandy hit the area.No evidence of petroleum contamination observed.Case closed.(sr) "
Remarks:	"Caller advised oil from neighbors tank spilled into house."

All Materials:

Site ID:	472713
Operable Unit ID:	1222570
Operable Unit:	01
Material ID:	2221302
Material Code:	0001A
Material Name:	#2 fuel oil
Case No.:	Not reported
Material FA:	Petroleum
Quantity:	Not reported
Units:	Not reported
Recovered:	Not reported
Oxygenate:	Not reported

W226 **SOUTH BROOKLYN REALTY LLC** **NY UST** **U003128182**
301 NEVINS STREET **N/A**
< 1/8 **BROOKLYN, NY 11217**
1 ft.

Site 8 of 23 in cluster W

Relative: Lower
Actual: 11 ft.

UST:

Id/Status:	2-452483 / Unregulated/Closed
Program Type:	PBS
Region:	STATE
DEC Region:	2
Expiration Date:	N/A
UTM X:	585595.33969
UTM Y:	4503649.92015
Site Type:	Retail Gasoline Sales

Affiliation Records:

Site Id:	19772
Affiliation Type:	Facility Owner
Company Name:	SOUTH BROOKLYN REALTY LLC
Contact Type:	Not reported
Contact Name:	Not reported
Address1:	410 4TH AVE
Address2:	Not reported
City:	BROOKLYN
State:	NY

SOUTH BROOKLYN REALTY LLC (Continued) **U003128182**

Zip Code:	11215
Country Code:	001
Phone:	(718) 797-9000
EMail:	Not reported
Fax Number:	Not reported
Modified By:	TRANSLAT
Date Last Modified:	2004-03-04

Site Id:	19772
Affiliation Type:	Mail Contact
Company Name:	SOUTH BROOKLYN REALTY LLC
Contact Type:	Not reported
Contact Name:	KEN SILBER
Address1:	410 4TH AVE
Address2:	Not reported
City:	BROOKLYN
State:	NY
Zip Code:	11215
Country Code:	001
Phone:	(718) 797-9000
EMail:	Not reported
Fax Number:	Not reported
Modified By:	TRANSLAT
Date Last Modified:	2004-03-04

Site Id:	19772
Affiliation Type:	Facility Operator
Company Name:	SOUTH BROOKLYN REALTY LLC
Contact Type:	Not reported
Contact Name:	KEN SILBER
Address1:	Not reported
Address2:	Not reported
City:	Not reported
State:	NN
Zip Code:	Not reported
Country Code:	001
Phone:	(718) 625-8667
EMail:	Not reported
Fax Number:	Not reported
Modified By:	TRANSLAT
Date Last Modified:	2004-03-04

Site Id:	19772
Affiliation Type:	Emergency Contact
Company Name:	SOUTH BROOKLYN REALTY LLC
Contact Type:	Not reported
Contact Name:	NICK IANNETTI
Address1:	Not reported
Address2:	Not reported
City:	Not reported
State:	NN
Zip Code:	Not reported
Country Code:	001
Phone:	(718) 797-9000
EMail:	Not reported
Fax Number:	Not reported
Modified By:	TRANSLAT

SOUTH BROOKLYN REALTY LLC (Continued) **U003128182**

Date Last Modified: 2004-03-04

Tank Info:

Tank Number: 001
Tank ID: 35475
Tank Status: Closed - Removed
Material Name: Closed - Removed
Capacity Gallons: 550
Install Date: Not reported
Date Tank Closed: 06/01/2002
Registered: True
Tank Location: Underground
Tank Type: Steel/carbon steel
Material Code: 0009
Common Name of Substance: Gasoline

Tightness Test Method: NN
Date Test: Not reported
Next Test Date: Not reported
Pipe Model: Not reported
Modified By: TRANSLAT
Last Modified: 04/14/2017

Equipment Records:

C02 - Pipe Location - Underground/On-ground
G00 - Tank Secondary Containment - None
J02 - Dispenser - Suction Dispenser
I04 - Overfill - Product Level Gauge (A/G)
H00 - Tank Leak Detection - None
A00 - Tank Internal Protection - None
B01 - Tank External Protection - Painted/Asphalt Coating
D02 - Pipe Type - Galvanized Steel
F00 - Pipe External Protection - None

Tank Number: 002
Tank ID: 35476
Tank Status: Closed - Removed
Material Name: Closed - Removed
Capacity Gallons: 550
Install Date: Not reported
Date Tank Closed: 06/01/2002
Registered: True
Tank Location: Underground
Tank Type: Steel/carbon steel
Material Code: 0009
Common Name of Substance: Gasoline

Tightness Test Method: NN
Date Test: Not reported
Next Test Date: Not reported
Pipe Model: Not reported
Modified By: TRANSLAT
Last Modified: 04/14/2017

Equipment Records:

C02 - Pipe Location - Underground/On-ground

SOUTH BROOKLYN REALTY LLC (Continued) **U003128182**

G00 - Tank Secondary Containment - None
J02 - Dispenser - Suction Dispenser
I04 - Overfill - Product Level Gauge (A/G)
H00 - Tank Leak Detection - None
A00 - Tank Internal Protection - None
B01 - Tank External Protection - Painted/Asphalt Coating
D02 - Pipe Type - Galvanized Steel
F00 - Pipe External Protection - None

Tank Number: 003
Tank ID: 35477
Tank Status: Closed - Removed
Material Name: Closed - Removed
Capacity Gallons: 550
Install Date: Not reported
Date Tank Closed: 06/01/2002
Registered: True
Tank Location: Underground
Tank Type: Steel/carbon steel
Material Code: 0009
Common Name of Substance: Gasoline

Tightness Test Method: NN
Date Test: Not reported
Next Test Date: Not reported
Pipe Model: Not reported
Modified By: TRANSLAT
Last Modified: 04/14/2017

Equipment Records:

C02 - Pipe Location - Underground/On-ground
G00 - Tank Secondary Containment - None
J02 - Dispenser - Suction Dispenser
A00 - Tank Internal Protection - None
B01 - Tank External Protection - Painted/Asphalt Coating
H00 - Tank Leak Detection - None
I04 - Overfill - Product Level Gauge (A/G)
D02 - Pipe Type - Galvanized Steel
F00 - Pipe External Protection - None

Tank Number: 004
Tank ID: 35478
Tank Status: Closed - Removed
Material Name: Closed - Removed
Capacity Gallons: 550
Install Date: Not reported
Date Tank Closed: 06/01/2002
Registered: True
Tank Location: Underground
Tank Type: Steel/carbon steel
Material Code: 0001
Common Name of Substance: #2 Fuel Oil (On-Site Consumption)

Tightness Test Method: NN
Date Test: Not reported
Next Test Date: Not reported

SOUTH BROOKLYN REALTY LLC (Continued) **U003128182**

Pipe Model: Not reported
Modified By: TRANSLAT
Last Modified: 04/14/2017

Equipment Records:

C02 - Pipe Location - Underground/On-ground
G00 - Tank Secondary Containment - None
J02 - Dispenser - Suction Dispenser
D02 - Pipe Type - Galvanized Steel
F00 - Pipe External Protection - None
H00 - Tank Leak Detection - None
A00 - Tank Internal Protection - None
B01 - Tank External Protection - Painted/Asphalt Coating
I04 - Overfill - Product Level Gauge (A/G)

Tank Number: 005
Tank ID: 63808
Tank Status: Closed - Removed
Material Name: Closed - Removed
Capacity Gallons: 550
Install Date: Not reported
Date Tank Closed: 06/01/2002
Registered: True
Tank Location: Underground
Tank Type: Steel/carbon steel
Material Code: 0001
Common Name of Substance: #2 Fuel Oil (On-Site Consumption)

Tightness Test Method: NN
Date Test: Not reported
Next Test Date: Not reported
Pipe Model: Not reported
Modified By: TRANSLAT
Last Modified: 04/14/2017

Equipment Records:

C02 - Pipe Location - Underground/On-ground
G00 - Tank Secondary Containment - None
J02 - Dispenser - Suction Dispenser
H00 - Tank Leak Detection - None
D02 - Pipe Type - Galvanized Steel
F00 - Pipe External Protection - None
I04 - Overfill - Product Level Gauge (A/G)
A00 - Tank Internal Protection - None
B01 - Tank External Protection - Painted/Asphalt Coating

Y227 **KLOR-DE CLEANERS** **EDR Hist Cleaner** **1018635046**
546 UNION ST **N/A**
< 1/8 **BROOKLYN, NY 11215**
1 ft.

Site 3 of 10 in cluster Y

Relative: EDR Hist Cleaner
Higher

Actual: Year: Name: Type:
16 ft. 1975 KLOR-DE CLEANERS Drycleaning Plants, Except Rugs
1976 KLOR-DE CLEANERS Drycleaning Plants, Except Rugs
1977 KLOR-DE CLEANERS Drycleaning Plants, Except Rugs

KLOR-DE CLEANERS (Continued) **1018635046**

1991	CIRCLE KLOR DE RUG CLEANERS	Carpet And Upholstery Cleaning
1992	CIRCLE KLOR DE RUG CLEANERS	Carpet And Upholstery Cleaning
1993	CIRCLE KLOR DE RUG CLEANERS	Carpet And Upholstery Cleaning

---

AA228 **SEMPLE RIEGER CO** **RCRA NonGen / NLR** **1000347934**
635 SACKETT ST **FINDS** **NYD986891885**
< 1/8 **BROOKLYN, NY 11217** **ECHO**
1 ft. **NY MANIFEST**

Site 1 of 18 in cluster AA

Relative: Higher
Actual: 24 ft.

RCRA NonGen / NLR:

Date form received by agency:	01/01/2007
Facility name:	SEMPLE RIEGER CO
Facility address:	635 SACKETT ST BROOKLYN, NY 11217-3196
EPA ID:	NYD986891885
Mailing address:	SACKETT ST BROOKLYN, NY 11217
Contact:	Not reported
Contact address:	SACKETT ST BROOKLYN, NY 11217
Contact country:	US
Contact telephone:	Not reported
Contact email:	Not reported
EPA Region:	02
Land type:	Facility is not located on Indian land. Additional information is not known.
Classification:	Non-Generator
Description:	Handler: Non-Generators do not presently generate hazardous waste

Owner/Operator Summary:

Owner/operator name:	SEMPLE RIEGER CO
Owner/operator address:	NOT REQUIRED NOT REQUIRED, WY 99999
Owner/operator country:	US
Owner/operator telephone:	212-555-1212
Owner/operator email:	Not reported
Owner/operator fax:	Not reported
Owner/operator extension:	Not reported
Legal status:	Private
Owner/Operator Type:	Owner
Owner/Op start date:	Not reported
Owner/Op end date:	Not reported

Owner/operator name:	SEMPLE RIEGER CO
Owner/operator address:	NOT REQUIRED NOT REQUIRED, WY 99999
Owner/operator country:	US
Owner/operator telephone:	212-555-1212
Owner/operator email:	Not reported
Owner/operator fax:	Not reported
Owner/operator extension:	Not reported
Legal status:	Private
Owner/Operator Type:	Operator
Owner/Op start date:	Not reported
Owner/Op end date:	Not reported

SEMPLE RIEGER CO (Continued) **1000347934**

Handler Activities Summary:
U.S. importer of hazardous waste: No
Mixed waste (haz. and radioactive): No
Recycler of hazardous waste: No
Transporter of hazardous waste: No
Treater, storer or disposer of HW: No
Underground injection activity: No
On-site burner exemption: No
Furnace exemption: No
Used oil fuel burner: No
Used oil processor: No
User oil refiner: No
Used oil fuel marketer to burner: No
Used oil Specification marketer: No
Used oil transfer facility: No
Used oil transporter: No

Historical Generators:
Date form received by agency: 01/01/2006
Site name: SEMPLE RIEGER CO
Classification: Not a generator, verified

Date form received by agency: 07/08/1999
Site name: SEMPLE RIEGER CO
Classification: Not a generator, verified

Date form received by agency: 02/16/1990
Site name: SEMPLE RIEGER CO
Classification: Small Quantity Generator

. Waste code: D000
. Waste name: Not Defined

. Waste code: D001
. Waste name: IGNITABLE HAZARDOUS WASTES ARE THOSE WASTES WHICH HAVE A FLASHPOINT OF LESS THAN 140 DEGREES FAHRENHEIT AS DETERMINED BY A PENSKY-MARTENS CLOSED CUP FLASH POINT TESTER. ANOTHER METHOD OF DETERMINING THE FLASH POINT OF A WASTE IS TO REVIEW THE MATERIAL SAFETY DATA SHEET, WHICH CAN BE OBTAINED FROM THE MANUFACTURER OR DISTRIBUTOR OF THE MATERIAL. LACQUER THINNER IS AN EXAMPLE OF A COMMONLY USED SOLVENT WHICH WOULD BE CONSIDERED AS IGNITABLE HAZARDOUS WASTE.

Violation Status: No violations found

Evaluation Action Summary:
Evaluation date: 09/20/1998
Evaluation: COMPLIANCE EVALUATION INSPECTION ON-SITE
Area of violation: Not reported
Date achieved compliance: Not reported
Evaluation lead agency: EPA

FINDS:

Registry ID: 110004443273

Environmental Interest/Information System

SEMPLE RIEGER CO (Continued) **1000347934**

RCRAInfo is a national information system that supports the Resource Conservation and Recovery Act (RCRA) program through the tracking of events and activities related to facilities that generate, transport, and treat, store, or dispose of hazardous waste. RCRAInfo allows RCRA program staff to track the notification, permit, compliance, and corrective action activities required under RCRA.

FIS (New York - Facility Information System) is New York's Department of Environmental Conservation (DEC) information system for tracking environmental facility information found across the State.

Click this hyperlink while viewing on your computer to access additional FINDS: detail in the EDR Site Report.

ECHO:

Envid:	1000347934
Registry ID:	110004443273
DFR URL:	http://echo.epa.gov/detailed-facility-report?fid=110004443273

NY MANIFEST:

Country:	USA
EPA ID:	NYD986891885
Facility Status:	Not reported
Location Address 1:	635 SACKETT ST
Code:	BP
Location Address 2:	Not reported
Total Tanks:	Not reported
Location City:	BROOKLYN
Location State:	NY
Location Zip:	11217
Location Zip 4:	Not reported

NY MANIFEST:

EPAID:	NYD986891885
Mailing Name:	SEMPLE RIEGER CO
Mailing Contact:	SEMPLE RIEGER CO
Mailing Address 1:	635 SACKETT STREET
Mailing Address 2:	Not reported
Mailing City:	BROOKLYN
Mailing State:	NY
Mailing Zip:	11217
Mailing Zip 4:	Not reported
Mailing Country:	USA
Mailing Phone:	7188553161

NY MANIFEST:

Document ID:	NJA2086147
Manifest Status:	C
seq:	Not reported
Year:	1995
Trans1 State ID:	08690
Trans2 State ID:	0602
Generator Ship Date:	06/09/1995
Trans1 Recv Date:	06/09/1995
Trans2 Recv Date:	/ /

SEMPLE RIEGER CO (Continued) **1000347934**

TSD Site Recv Date:	06/13/1995
Part A Recv Date:	/ /
Part B Recv Date:	06/26/1995
Generator EPA ID:	NYD986891885
Trans1 EPA ID:	ILD984908202
Trans2 EPA ID:	NYD980769947
TSDF ID 1:	NJD002182897
TSDF ID 2:	Not reported
Manifest Tracking Number:	Not reported
Import Indicator:	Not reported
Export Indicator:	Not reported
Discr Quantity Indicator:	Not reported
Discr Type Indicator:	Not reported
Discr Residue Indicator:	Not reported
Discr Partial Reject Indicator:	Not reported
Discr Full Reject Indicator:	Not reported
Manifest Ref Number:	Not reported
Alt Facility RCRA ID:	Not reported
Alt Facility Sign Date:	Not reported
MGMT Method Type Code:	Not reported
Waste Code:	D001 - NON-LISTED IGNITABLE WASTES
Waste Code:	Not reported
Waste Code:	Not reported
Waste Code:	Not reported
Waste Code:	Not reported
Waste Code:	Not reported
Quantity:	00536
Units:	P - Pounds
Number of Containers:	001
Container Type:	DM - Metal drums, barrels
Handling Method:	B Incineration, heat recovery, burning.
Specific Gravity:	100

Click this hyperlink while viewing on your computer to access
-1 additional NY MANIFEST: record(s) in the EDR Site Report.

AA229 **SERVICE BOX** **NY Spills** **S117654277**
635 SACKETT STREET **N/A**
< 1/8 **BROOKLYN, NY**
1 ft.

Site 2 of 18 in cluster AA

Relative: SPILLS:
Higher

Spill Number/Closed Date:	1411530 / 2015-04-24
Facility ID:	1411530
Facility Type:	ER
DER Facility ID:	460149
Site ID:	505312
DEC Region:	2
Spill Cause:	Unknown
Spill Class:	D4
SWIS:	2401
Spill Date:	2015-03-10
Investigator:	RWAUSTIN
Referred To:	Not reported
Reported to Dept:	2015-03-10
CID:	Not reported

Actual:
24 ft.

SERVICE BOX (Continued) **S117654277**

Water Affected:	Not reported
Spill Source:	Unknown
Spill Notifier:	Other
Cleanup Ceased:	Not reported
Cleanup Meets Std:	False
Last Inspection:	Not reported
Recommended Penalty:	False
UST Trust:	False
Remediation Phase:	0
Date Entered In Computer:	2015-03-10
Spill Record Last Update:	2015-04-24
Spiller Name:	Not reported
Spiller Company:	CON ED
Spiller Address:	Not reported
Spiller Company:	999
Contact Name:	EH & S
DEC Memo:	"4/24/15 - Austin - 18 gals heating oil atop 100 gals water in service box - Con Ed contained and cleaned up the spill; no source found - See document files for further information - Spill closed - end"
Remarks:	"18 gallons spilled on top of 100 gallons of water. contained inside manhole. cleanup is pending"

All Materials:

Site ID:	505312
Operable Unit ID:	1254629
Operable Unit:	01
Material ID:	2257158
Material Code:	0001A
Material Name:	#2 fuel oil
Case No.:	Not reported
Material FA:	Petroleum
Quantity:	18.00
Units:	G
Recovered:	Not reported
Oxygenate:	Not reported

AB230 **450 UNION LLC** **RCRA NonGen / NLR** **1000296296**
450 UNION ST **NYD001263136**
< 1/8 **BROOKLYN, NY 11231**
1 ft.

Site 1 of 13 in cluster AB

Relative: **Lower**

Actual: **10 ft.**

RCRA NonGen / NLR:

Date form received by agency:	04/18/2017
Facility name:	450 UNION LLC
Facility address:	450 UNION ST BROOKLYN, NY 11231
EPA ID:	NYD001263136
Mailing address:	GLENVILLE ST 1ST FL GREENWICH, CT 06831
Contact:	MATTHEW HORRIGAN
Contact address:	GLENVILLE ST 1ST FL GREENWICH, CT 06831
Contact country:	US
Contact telephone:	347-853-2180
Contact email:	MATTHEW@HORRIGANCOMPANIES.COM

450 UNION LLC (Continued) **1000296296**

EPA Region: 02
Land type: Private
Classification: Non-Generator
Description: Handler: Non-Generators do not presently generate hazardous waste

Owner/Operator Summary:
Owner/operator name: 450 UNION LLC
Owner/operator address: GLENVILLE ST 1ST FL
GREENWICH, CT 06831
Owner/operator country: US
Owner/operator telephone: 347-853-2180
Owner/operator email: Not reported
Owner/operator fax: Not reported
Owner/operator extension: Not reported
Legal status: Private
Owner/Operator Type: Owner
Owner/Op start date: 09/09/2014
Owner/Op end date: Not reported

Owner/operator name: 450 UNION LLC
Owner/operator address: Not reported
Not reported
Owner/operator country: Not reported
Owner/operator telephone: Not reported
Owner/operator email: Not reported
Owner/operator fax: Not reported
Owner/operator extension: Not reported
Legal status: Private
Owner/Operator Type: Operator
Owner/Op start date: 09/09/2014
Owner/Op end date: Not reported

Handler Activities Summary:
U.S. importer of hazardous waste: No
Mixed waste (haz. and radioactive): No
Recycler of hazardous waste: No
Transporter of hazardous waste: No
Treater, storer or disposer of HW: No
Underground injection activity: No
On-site burner exemption: No
Furnace exemption: No
Used oil fuel burner: No
Used oil processor: No
User oil refiner: No
Used oil fuel marketer to burner: No
Used oil Specification marketer: No
Used oil transfer facility: No
Used oil transporter: No

. Waste code: D008
. Waste name: LEAD

Historical Generators:
Date form received by agency: 07/11/2016
Site name: 450 UNION LLC
Classification: Large Quantity Generator

450 UNION LLC (Continued) **1000296296**

. Waste code: D008
. Waste name: LEAD

Date form received by agency: 01/01/2007
Site name: THOMAS PAULSON & SON INC
Classification: Not a generator, verified

Date form received by agency: 01/01/2006
Site name: THOMAS PAULSON & SON INC
Classification: Not a generator, verified

Date form received by agency: 07/08/1999
Site name: THOMAS PAULSON & SON INC
Classification: Not a generator, verified

Date form received by agency: 09/24/1984
Site name: THOMAS PAULSON & SON INC
Classification: Large Quantity Generator

. Waste code: D000
. Waste name: Not Defined

Violation Status: No violations found

Evaluation Action Summary:
Evaluation date: 07/31/2003
Evaluation: COMPLIANCE EVALUATION INSPECTION ON-SITE
Area of violation: Not reported
Date achieved compliance: Not reported
Evaluation lead agency: EPA

Evaluation date: 07/22/1999
Evaluation: COMPLIANCE EVALUATION INSPECTION ON-SITE
Area of violation: Not reported
Date achieved compliance: Not reported
Evaluation lead agency: EPA

AA231 **COMMERCIAL PROPERTY** **NY Spills** **S109062979**
620 DEGRAW STREET **N/A**
< 1/8 **BROOKLYN, NY**
1 ft.

Site 3 of 18 in cluster AA

Relative: Higher
Actual: 23 ft.

SPILLS:
Spill Number/Closed Date: 0801906 / 2013-07-03
Facility ID: 0801906
Facility Type: ER
DER Facility ID: 347331
Site ID: 397947
DEC Region: 2
Spill Cause: Other
Spill Class: C4
SWIS: 2401
Spill Date: 2008-04-30
Investigator: RVKETANI
Referred To: 060713 APPROVED 112212 REMEDIAL INVESTIG RPT
Reported to Dept: 2008-05-19
CID: 444

COMMERCIAL PROPERTY (Continued) **S109062979**

Water Affected:	Not reported
Spill Source:	Commercial/Industrial
Spill Notifier:	Other
Cleanup Ceased:	Not reported
Cleanup Meets Std:	False
Last Inspection:	Not reported
Recommended Penalty:	False
UST Trust:	Not reported
Remediation Phase:	0
Date Entered In Computer:	2008-05-19
Spill Record Last Update:	2013-07-03
Spiller Name:	BRENDAN MORAN
Spiller Company:	SHAMOSH REALTY LLC
Spiller Address:	620 DEGRAW STREET
Spiller Company:	999
Contact Name:	BRENDAN MORAN
DEC Memo:	"Sangesland spoke to Brendan Moran at Laurel Envir. A phase 2 done on a site. Sanborne says a tank once was in this location. No tank was found, but they did find contamination. Property Owner: Jack Amir 718-240-2622 fax:718-240-2662 CSL sent to: Dynamite Decorators Attn: Jack Imir 1100 Linwood Ave Brooklyn, NY 11208 06/18/08-Vought-Received call from and spoke to Chaya Sofer (718-314-7750) who works for Jack Amir who was requesting report review. 06/27/08-Vought-Reviewed Limited Phase II Subsurface Investigation report dated 5/23/08 and received on 5/29/08 form Laurel Environmental Associates (Brendan Moran Ph:631-673-0612 Fax:631-427-5323). Laurel retained by First National Bank of Long Island. Site formerly used as contractors yard from 1888 top 1926, as a garage with two (550-gallon)gasoline USTs, part of site was former ink factory. Site currently used for storage of clothing products. Report also includes Phase ESA from Laurel Environmental dated 8/9/07 that states A steel inaccessible cover which may represent a fill port was noted in the western tenant space . Additionally a cut to grade concrete filled vent pipe and small area of patched concrete which may represent an inactive fill vent pipe and a fomrer dispenser, respectively, were also observed in close proximity to the Sanborn depicted UST. A fill port labeled GASOLINE was observed in the exterior sidewalk near the central tenant space overhead door . Two stick/fill ports were noted within the western tenant space storage area. Initial sampling plan included collection of three soil samples and one groundwater sample around SB-7 to be analyzed via 8260. Later investigation included eleven geoprobe locations. Groundwater at depth of 13' below grade and expected groundwater flow to the southwest. WESTERN TENANT SPACE- Investigation of two fill ports showed they were both connected to one single UST containing 3' of gasoline with bottom of tank at 5.5'bg. The capacity of the tank likely ranges between 550 gallons and 1,500 gallons . Six geoprobes performed around tanks. Field screening of samples collected from each boring location did not show evidence of petroleum or other contamination . A confirmatory sample was collected from ten(10) to fifteen(15) feet below grade. The sample was delivered to the laboratory via courier and placed on Hold pending further instruction from the client. Analysis of the sample was later approved by the client though the sample was no longer viable . Report recommends removal or abandonment in place of UST. Five soil borings performed around UST showed no field indications of soil contamination. CENTRAL TENANT SPACE-Gasoline fill port in sidewalk was investigated and was

COMMERCIAL PROPERTY (Continued) **S109062979**

decomissioned with concrete. Magnetic anomoly found in direction of fill piping. Soil sampling in the area of the anomaly was not conducted as a required NYCDOT sidewalk opening permit was not included in the scope of work . Geoprobe boring SB-7 was performed in area of magnetic anomaly and soil borings performed to depth of 15'bg. Soil analytical no longer viable due to retention time in lab. Three additional Geoprobe borings performed later around SB7 and soil samples were collected showing: 22,200ppb 1,2,4-trimethylbenzene(SB7A 3-5'bg), 7230ppb 1,3,5-trimethylbenzene(SB7A 3-5'bg), 1740ppb xylene(SB7A 3-5'bg). Groundwater sample was collected in area if SB7C and groundwater sample showed 2ppb MTBE(SB7C). Report recommends reinvestigation of sidewalk fill port by rover camera and/or sonde tracing to determine if connection to a UST exists. If necessary, obtain NYCDOT sidewalk opening permits to excavate piping and conduct sampling in the area of the nearby anamoly . EASTERN TENANT SPACE-Soil boring performed in area of historical UST and field screening showed no evidence of contamination. Report recommends no further investigation. DEC approves recommendations in Phase II pending inclusion of requirements: 1)future use of property? 2)Central tenant space-delineation of groundwater contamination at sample at SB7A, 3)Central Tenant Space -site assessment where anomaly was found as per 40CFR280. Vought sent letter with above requirements to prepared for address on Phase II: First National Bank of Long Island 10 Glen Head Road Glen Head, New York 11545 Vought called Brendan Moran (Laurel 631-673-0612) for future property use and to explain requirements and inquire as to future use of property. Vought spoke to Moran who was unsure of future use and would return call to DEC. Vought sent out letter to above address with cc to Moran. Address of Developer: Ms. Chaya Sofer A. Shamosh Realty 620 Degraw Street Brooklyn, NY 11217 Ph: 718-240-2622 Fax: 718-240-2662 07/21/08-Vought-Received call from and spoke to Chaya. She received 6/30 letter and she provided letter to Laurel Environmental. Vought approved tank removal adjacent to SB7A in lieu of investigation and discussed above requirements. 08/07/08-Vought-Received call from and spoke to Rocky Weneskus (PW Grosser -631-589-6353) who is working for Chaya Sofer. 6/11/10-Vought-Spill transferred from DEC Vought to DEC Ketani as per DEC Austin and Vought transfer to Section A. 10/1/10 - Raphael Ketani. The spill took place on 4/30/08 and involved the discovery of contaminated soil during an investigation. According to ACRIS, the property (block and lot 427/21) was sold in 12/1998 to Shamosh Realty, LLC, 620-628 Degraw Street, Brooklyn. By 2005, A. Shamosh Realty, LLC changed its address to 1454 East 14 Street, Brooklyn, NY, 11230. The E-docs and the paper file have the original CSL, the Laurel Environmental Associates Phase II, and Mr. Vought's Phase II review letter. There are no other spill cases for the property and no PBS registration. There are 3 tenants on the site. From the database notes, it appears that the part of the property occupied by the west tenant had a gasoline UST with product in it. The part of the property occupied by the central tenant needs the delineation of soil and groundwater contamination. There may be a UST. The area occupied by the eastern tenant does not have any environmental issues. I tried to contact Rocky Wenskus of PW Grosser (631) 589-6353, but I could only leave a message. Mr. Wenskus called me back. He said that PW Grosser did not win the bid for the work. So they had no involvement with the project. I sent a standard followup letter to Shamosh Realty and the First National Bank of Long Island requesting the remediation report. 12/3/10 - Raphael Ketani. As there

COMMERCIAL PROPERTY (Continued) **S109062979**

has been no response to the followup letter, I sent a STIP package to Chaya Sofer, A. Shamosh Realty, LLC, 1454 E. 14th Street, Brooklyn, NY 11230. A deadline was set at January 7, 2011 for the return of the signed STIP. 1/12/11 - Raphael Ketani. I tried to reach Ms. Sofer (718) 240-2622/cell (718-314-7750), but my call was picked up by an answering machine with a message stating that I had reached Dynamite Decorators. I left messages at both of Ms. Sofer's phone numbers and stated that the spill case will be forwarded to our legal division for action. I tried to contact Brendan Moran at (631) 673-0612 (Laurel Environmental Associates), but I could only leave a message. I checked the PBS database, but there was no registration case. 1/14/11 - Raphael Ketani. I spoke Mr. Moran (631) 673-0612/bmoran@laurelenv.com. He said that Laurel Environmental has had no contact with A. Shamosh Realty since they performed the work in 2008. He said that this was a bank deal. He had no other contact information, but he said that they were hard to reach. I tried once more to reach A. Shamosh Realty. I called up the (718) 240-2622 number and again reached Dynamite Decorators. This time, I asked for the property owner. I was passed to Suzanne who told me that the owner is Jack Imir at (212) 532-5005. She said that I can also reach him at the (718) 240-2622 number. She said that he has several businesses. However, right now, he is out of town. He will be back teusday. Next, I successfully contacted Ms. Sofer. She said that she used to be Mr. Imir's secretary. She said that she hasn't worked for him for several years. She gave me the same (212) number for contacting Mr. Imir. 1/19/11 - Raphael Ketani. I tried to contact Mr. Imir, but I reached his assistant (212) 532-5005 who didn't give his name. The assistant told me that Mr. Imir was out of town. I asked the assistant to contact him today and find out whether he was willing to sign the STIP. I added that if Mr. Imir doesn't sign the STIP, then the case will be forwarded to our Office of General Counsel for legal action. He said that he understood and would call Mr. Imir. The assistant told me that the company I was contacting was: ESTEX House Fashion, 284 5th Avenue, NY, NY. Mr. Imir never called the Department in order to discuss conducting a followup investigation or signing the Stipulation Agreement. Therefore, I submitted a Case Initiation Form to Randall Austin, Chief of the Spills Unit, for his signature. 1/20/11 - Raphael Ketani. Mr. Imir called me today. He said that his assistant had told him that the DEC was calling. So he wanted to know what the DEC was concerned about. I told him about the contaminated soil and groundwater that was found by Laurel Environmental. I added that the DEC had sent him a CSL, a followup letter, and a Stipulation Agreement for his signature. Mr. Imir said that he never received any of these documents. I asked him where he gets his mail. He said that I should mail letters to: A. Shamosh Realty, LLC, c/o Jack Imir, 1527 Ocean Parkway, Brklyn, 11230. He added that his FAX number is: (212) 532-1414. I asked Mr. Imir about his ownership of the property. He said that he bought the property sometime in 1999 or 2000. He said that he had applied for more money for his business in 2008 and that's when Laurel did an investigation on behalf of Sovereign Bank. However, he later decided against taking the money. Mr. Imir added that Laurel never told him that more work needed to be done. He said that he was hesitant to ask for more environmental investigating because he thought that Laurel was looking to make more money. I sent him a new STIP with a 30 day deadline and a green return card, as per John Urda of Legal. I also sent the STIP by FAX. 1/25/11 - Raphael Ketani. Vinny Lovari's wife

COMMERCIAL PROPERTY (Continued) **S109062979**

called to say that Mr. Imir had hired Island Tank (631) 662-9445 to do a soil and groundwater investigation and to take away the old fuel tank. I told Vinny's wife that soil borings were needed to determine, in general, whether there is soil contamination throughout the soil underneath the building. I asked her whether Vinny can install wells, also. She said that he can. Later, I received the green return card with Mr. Imir's signature. 1/26/11 - Raphael Ketani. Paul Stewart of Advanced Cleanup Technologies (516) 933-0655, ext 12 called and left a message. He wanted to get information regarding the site so that he can write a proposal and send it to Mr. Imir. I tried to return his call, but could only leave a message. 2/3/11 - Raphael Ketani. Vinny of Island Tank (631) 662-9445 called yesterday. He said that Island Tank was approved by Mr. Imir to do the work. Geoprobing will be done on 2/3/11 and they will hunt for the tank and the piping. Later, Chris of ABC Tank called. He wanted to know what will be needed to investigate the site. I told him that 15 borings would suffice for an initial investigation of the site, along with investigating the anomaly in the eastern section, the fill port in the central section and the tank and fill ports in the western section. He said that he will talk to Mr. Imir about the proposal and see whether he will get the job. 2/8/11 - Raphael Ketani. Vicki of Island Tank (Environmental) sent me 12 pictures of the fuel management system. I put them in the E-docs. 2/10/11 - Raphael Ketani. Chris from ABC Tank (718)272-2800 called. He said that he had spoken to Mr. Imir and that he was putting together a price for doing the investigative work. He said that he needed two more days to calculate the price and put together the contract. I told him that would be fine. Chris said that he expected to start the work next wednesday, 2/16/11. A little while later, Tom Gallinger (tgallinger@optonline.net) called. He said that he was working with Chris of ABC on the project. He wanted to know more about the site and what type of work was required. I read him the case notes describing what had been done in each section of the site. He requested the last investigation report that had been done for the site. I sent him the Laurel Phase II. 2/14/11 - Raphael Ketani. Mr. Imir called me today. He said he had sent the signed STIP via UPS. I told him that there were mistakes with the address and that UPS couldn't deliver the package. I added that they will send the STIP in the package back to him and to then put the STIP in a regular envelope and send it to the DEC. I told him that we will not penalize him for this problem. He said that he will resend the STIP once he gets it by regular mail. Mr. Imir added that he is also waiting for a proposal from each of the three companies he contacted. He said that he called these companies many times, but they are slow in getting back to him. I told him that the DEC is glad that he is moving forward with the project and to send me the proposal once he gets it. He said that he will keep me updated. 2/15/11 - Raphael Ketani. Alex Avracen of Cosmos Environmental Services Inc. called to find out what the DEC believes is needed to investigate the site. I told him what the site history was. He said that he had reviewed the Laurel Environmental Phase I and Phase II. He said that he will make a proposal to Mr. Imir. 2/17/11 - Raphael Ketani. I tried to contact Mr. Imir (212) 532-5005, ext 13/(718) 240-2622 regarding the submission of the STIP, but I could only leave messages. Mr. Imir called me back. He said that he still hasn't received the UPS package with the STIP with the original signature. He will find out where it is and give me a call back. Later, Mr. Imir left a message that he had the package and was putting it in the regular mail today, as I

COMMERCIAL PROPERTY (Continued) **S109062979**

requested. 2/23/11 - Raphael Ketani. Today I received the signed STIP package. I forwarded it up to our legal staff. 3/1/11 - Raphael Ketani. I received an e-mail from Lou Oliva, Regional Attorney, with a pdf file of the A. Shamosh Realty executed STIP. I sent a copy of the STIP to Mr. Imir. Later, Mr. Avracen (516) 374-7890 called me. He said that Mr. Imir had hired him. He will submit a proposal to the DEC on March 9. 3/25/11 - Raphael Ketani. I called up Mr. Avracen (516) 374-7890 and told him that the deadline for submitting the work plan had expired. Mr. Avracen said that he didn't realize that the expiration date was today. He asked that I give him until monday to submit the work plan. He said that it will contain all of the elements that we had discussed. I told Mr. Avracen that this would be alright, but no later. Otherwise, I will have to take action. He asked for May 2 as the deadline for submitting the investigation report. I asked him whether this was enough time to do the work, get the sample results and submit the report. Mr. Avracen said that it was. Later, I tried to contact Mr. Imir (212) 532-5005, ext 13/(718) 240-2622. However, I could only leave a message that the deadline for submitting the work plan had passed. 3/28/11 - Raphael Ketani. Mr. Avracen sent me a work plan by e-mail. I reviewed it and disapproved it. I disapproved it for the following reasons: 1) there were no borings in the back areas of each section; 2) the boring next to the fill port was for 4 feet, rather than digging until the most contaminated sample is found; 3) he was going to take composite samples where no contamination was found - this is not the proper sampling method; 4) a ground penetrating radar survey needed to be done for each section and any anomalies needed to be investigated and borings done if a UST is discovered Later, Mr. Imir called. He just found my message from 3/25/11 on his answering machine. He said that he will do whatever the DEC feels is necessary. He asked whether Mr. Avracen had sent the work plan. I told him that he had and I had disapproved it because it needed changes. I added that Mr. Avracen had been informed by e-mail about the changes. I also told Mr. Imir to talk to Mr. Avracen about the changes. Mr. Imir asked whether legal action was going to be taken by the DEC. I told him that we wont if we get the revised work plan very soon. 3/31/11 - Raphael Ketani. Mr. Avracen sent me the revised 3/25/11 work plan. It incorporated the above listed 4 items. I approved the work plan and e-mailed Mr. Avracen (516) 374-7890 to proceed as soon as possible. 5/3/11 - Raphael Ketani. I called up Mr. Avracen (516) 374-7890 and asked him where the investigation report was. He said that he had just received the signed contract and a check via overnight mail from Mr. Imir. He said that the envelope was mailed yesterday. Mr. Avracen said that the mark outs will be done this week and the work will start next week. I told Mr. Avracen to keep me informed regarding progress on the project. He said that he will. 6/7/11 - Raphael Ketani. I tried to contact Mr. Avracen (516) 374-7890 regarding progress at the site, but I could only leave a message. 6/10/11 - Raphael Ketani. I tried to contact Mr. Avracen (516) 374-7890 regarding progress at the site, but I could only leave a message. Mr. Avracen called me back. He said that he had done all of the drilling, and soil and groundwater sampling. He received the analytical results for the samples and they are low in concentration, except for one place under the sidewalk. He believes that there were gasoline overfills. There are two tanks. One has gasoline and one has fuel oil. Mr. Avracen will send the full report soon. 8/3/11 - Raphael Ketani. I tried to contact Mr. Avracen (516) 374-7890 regarding

COMMERCIAL PROPERTY (Continued) **S109062979**

progress at the site, but I could only leave a message. Mr. Avracen called me back. He said that Mr. Imir finally made the last payment for the work that was performed. So, the DEC will receive the investigation report sometime during this week or next week. 9/15/11 - Raphael Ketani. I tried to contact Mr. Avracen (516) 374-7890 regarding his sending the investigation report, but I could only leave a message. 9/16/11 - Raphael Ketani. I spoke to Mr. Avracen. He said that he had sent the report some time ago. I told him that we never received it. I added that sometimes the lab analytical report is too large to send with the rest of the investigation report. Mr. Avracen said that he will send the two items separately this morning. 9/19/11 - Raphael Ketani. Today I received the COSMOS Environmental Services 8/1/11 Investigation Report. I began my review. 9/22/11 - Raphael Ketani. I finished reviewing the COSMOS 8/1/11 report. Western section (hardware store): 3 soil borings performed in the vicinity of the gas UST, 1 boring performed in the rear of the store, 1 well installed; sample from B-10 near the gas UST had elevated target compound hits, B-9 sample had 2 SVOCs above TAGM standards Central section (fish market): 3 soil borings performed in the vicinity of the gas UST, 1 boring performed in the rear of the store, 1 boring at the remote fill in the sidewalk, inspected two 275 gal. ASTs with basement soil analysis; sample B-8 along the gas tank fill line had elevated VOC concentrations, but no contamination below the 1.5' to 2.5' sampling zone, B-7 had elevated concentrations of target compounds Eastern section (bar/club): 3 soil borings performed in the vicinity of the gas UST, 1 boring performed in the rear, 1 well installed in the northeast corner; samples from B-3 and B-4 had elevated concentrations A GPR survey was performed in the rear of the building, but no anomalies were found that would suggest the presence of a UST. Groundwater is at about 13 feet below grade and didn't have product on it, nor a sheen or elevated hits. The cellar floor is made of concrete with some patches. There were no odors, nor stains on the concrete. In the report, Mr. Avracen recommended doing the following: 1) abandon the 3,000 gal. UST in the courtyard of the western section and do 2 borings below the UST 2) the gas UST in front of the west section should be abandoned and soil samples should be collected below the tank 3) the gas UST in the central section and the surrounding soil should be removed and end point samples taken 4) contaminated soil should be excavated along the fill line and end point samples taken 5) perform a test pit at the fill port in front of the east section to see if there is a UST and if there is, then remove the tank and any contaminated soil and do end points Additionally, from the soil data that was presented in the report, I determined that soil excavation should take place at the locations of B-3 and B-7. The soil should also be removed from the location of boring 7A from the Laurel Environmental Associates Phase II report. I drafted a letter to Mr. Imir and Mr. Avracen approving the COSMOS 8/1/11 report and the recommendations contained therein. I added my own recommendations listed above. The draft letter was sent to Mr. Austin for his approval with a deadline of October 21, 2011 for the work to start. 9/23/11 - Raphael Ketani. The letter was approved by Mr. Austin and was sent out today. 10/12/11 - Raphael Ketani. Vinny Lovari (631) 662-9445 of Island Tank called and left a message yesterday. I returned his call today and left a message. Later, Mr. Lovari called. He said that Mr. Imir was hiring him to deal with the USTs, the fill line and to check and see whether the fill port in front of the east section is connected to a tank. I told him that if

COMMERCIAL PROPERTY (Continued) **S109062979**

there is contaminated soil below a tank, then the tank will have to be removed unless its removal would jeopardize the building's foundation. Mr. Lovari said that he understood. Mr. Imir called. He wanted to clarify what the DEC wanted done. I told him that the work that should take place was indicated in the DEC 9/23/11 letter. Mr. Imir said that he had the letter and he sent a copy to Mr. Lovari along with the COSMOS report. He added that he gave Mr. Lovari the tank work as this is his specialty. I told him that would be fine. 10/18/11 - Raphael Ketani. Mr. Imir called and requested an extension of the deadline for starting the UST abandonment and removal and additional work. He said that many holidays were coming up and that he needed to be out of the country for a short while, too. Mr. Imir added that he still hasn't decided whether COSMOS or Island Tank will do the work. I changed the deadline and gave him until 11/18/11 to start this phase of the work. 11/16/11 - Raphael Ketani. Danny Singh of Don Carlo Environmental (718) 857-3100 called. He said that Mr. Imir was going to sign a contract with Don Carlo for doing the work that was recommended in DEC's 9/23/11 letter. I told him that would be fine. 12/1/11 - Raphael Ketani. Today I reviewed the Don Carlo 11/16/11 Remedial Action Plan. The only comments I had were that the VOCs should be analyzed by method 8260, the CP-51 lists of VOCs and SVOCs should be used and that Don Carlo should see whether there is a UST below the sidewalk. I sent an e-mail approving the RAP with my comments. 12/13/11 - Raphael Ketani. Mr. Singh called today. Don Carlo has removed the two 275 gal. ASTs and the one 1,000 gal. gasoline UST. They did a GPR survey for any tanks or piping near the seafood store, but didn't find anything. The 1,000 gal. UST was in the area of the hardware store. They had removed the contaminated soil from the sides of the excavation, but then they dug down 11 feet to remove the rest of the contaminated soil. Mr. Singh said that the soil still smelled of gasoline, but that they were afraid to go deeper for fear of endangering the foundation. I told him that they should have been digging at a 45 degree angle away from the foundation and that the DEC never asks anyone to dig to the point of endangering a foundation, utilities or appurtenances. Mr. Singh said that his crew will take soil samples from the side of the hole, from under the vault and from the bottom and then backfill the hole. He said that two wells will be installed for soil treatment injections. I asked him whether there was a downgradient well in the area. He said that there is a well about 7 feet upstream. He added that on 12/20 and 12/21, they will have access to the lounge and will do a GPR survey to determine whether the 3,000 gal. UST is still there. 1/4/12 - Raphael Ketani. Mr. Imir (212) 532-5005 ext 13/(718) 240-2622 left me a message and I tried to contact him. However, I could only leave a message with his secretary. Mr. Imir called me back. He said that Mr. Avracen wanted to do soil treatment injections at the location of B-7 from his 8/1/11 COSMOS report. He said that the DEC had approved the work, but that he wasn't sure it was necessary as soil had been dug out down to 11 feet already. I told Mr. Imir that contamination had been left because it was not a good idea to dig out more soil next to the foundation. I looked at the data in the 8/1/11 report and told Mr. Imir that I would have to talk again to Mr. Avracen to see whether he had other soil data for this location. I added that if Mr. Avracen did take another soil sample after the excavation was completed, then this information may be helpful in determining whether soil treatment is necessary. I said that maybe it really wasn't. However, I couldn't promise him

COMMERCIAL PROPERTY (Continued) **S109062979**

anything. Mr. Imir said that he understood and that he will have Mr. Avracen call me tomorrow. Lastly, I asked who is doing the tank removal and abandonment work. He said that it was Don Carlo. 1/6/12 - Raphael Ketani. I spoke to Mr. Singh (718) 857-3100 regarding the possible soil treatment of the area around B-7. He said that Mr. Imir and him have been having disussions about this and have been going back and forth on the issue. I told Mr. Singh that the DEC had taken another look at the contamination levels at B-7 and had decided that soil treatment was not necessary. I told him that this decision was based on the facts that the contamination is in a very localized area, the soil had been dug out down to 11.5 feet by COSMOS, no more digging could take place because the location is next to the foundation, and because the analytical results were not high for a commercial site. Mr. Singh said that he understood. I told him that Don Carlo should continue to do the rest of the work that they plan to do and send the DEC a remediation report. We will look at the report and decide whether to close the spill case. With that, the conversation ended. I spoke to Mr. Imir (212) 532-5005 ext 13/(718) 240-2622 regarding the DEC's decision not to require soil treatment for the area of B-7. However, I told him that the rest of the remediation and tank removal work had to continue. Mr. Imir said that he understood and the conversation ended. 2/17/12 - Raphael Ketani. I received the January 2012 Don Carlo Tank Closure Report and began my review. 2/29/12 - Raphael Ketani. I finished my review of the Tank Closure Report. The descriptions of the locations of various parts of the site and the tanks are 180 degrees different from the descriptions in the Laurel Environmental and Cosmos Environmental reports. It appears that the north arrow in the Don Carlo site figure is pointed in exactly the opposite and wrong direction. A check of the Hagstrom Map seems to indicate that the Don Carlo figure is wrong. Nevertheless, I continued to work with the figure and compare it to the descriptions in the report. The ASTs and the 1,080 gal. UST in the hardware store (east section) were removed. Figure 1 shows that lots of contaminated soil was also removed. The excavation area may encompass the location of boring B-3 of the Cosmos investigation (see the September 23, 2011 DEC letter). A composited soil sample was taken at 3 feet bgs at the suspected pump island location and composited samples were taken from the sidewalls of the 1,080 gal. UST grave at 5 feet bgs. Two excavations were dug in the northwest corner of the seafood depot store (central section). Contaminated soil was removed in the vicinity of borings SB-7 and SB-7A of the Laurel Environmental investigation (see the September 23, 2011 DEC letter) and boring B-7 of the Cosmos investigation. The larger test pit was dug to 12 feet bgs and the smaller one was dug to 4 feet bgs. Samples were taken at 9 feet and 12 feet in the large pit and at 4 feet in the small pit. Three 550 gal. USTs under the lounge (western section) were cleaned out and abandoned in place. Two soil samples were collected from this area. One was a composite of the soil samples from the ends of each tank at 4 feet bgs (tank #004 under the lounge hallway; tanks #005 and #006 under the southeast quarter of the lounge itself. The other was from between tanks #005 and #006 at 6 feet bgs. A soil was sample was taken from the remote fill box location at 2 feet bgs and the last soil sample was taken from the vicinity of the oil water separator at 8 feet bgs. The oil water separator, itself, was cleaned of sludge and filled with cement. The soil end point results were, in general, almost entirely non-detect with only a small number of very low VOC and SVOC hits. However,

COMMERCIAL PROPERTY (Continued) **S109062979**

there were high SVOC exceedences for benzo series analytes and their combustion products. These results are interpreted to represent historical fill as the naphthalene results for the same samples were either non-detect or very low. Soil disposal manifests, tank removal and closure in place affidavits, forms indicating that the liquids from the tanks were disposed of, a copy of analytical report and a copy of a PBS registration application were enclosed in the report. The report was deficient as not enough soil samples were taken around the tanks under the lounge (#004 to #006). Overall, too many samples were composited. This gave an unclear picture regarding what soil conditions are under the site. It is also not clear whether all of the contaminated soil was removed from around the 1,080 gal. tank and the location of B-3. Additionally, Figure 1 is not to scale and this makes understanding where the borings were installed unclear. For this same reason, it is also not clear whether enough borings were installed in any of the sections of the site. Figure 1 also does not show the locations of the borings and wells that were previously installed, nor the location of the 3,000 gal. UST that was depicted in Figure 1 of the Cosmos Environmental report. Also, I could not find a current listing for the site in the PBS database. 3/1/12 - Raphael Ketani. I sent a letter to Mr. Imir and to Mr. Singh (718) 857-3100 disapproving the Tank Closure Report and explaining the deficiencies. Also, Mr. Imir was informed that the lack of a PBS registration for the site was a violation of 6NYCRR Part 612 and subject to penalties and fines. A deadline was set as March 30 for the submission of a work plan to perform more soil borings in the vicinities of tanks #004 to #006, and in the vicinity of the 1,080 gal. tank and B-3 excavation. 3/15/12 - Raphael Ketani. Mr. Imir (212) 532-5005 ext 13/(718) 240-2622 called me today regarding the results of the Don Carlo investigation and my letter dated 3/1/12. He explained that Don Carlo had lead him to believe that the remediation had been completed and no more work needed to be done. However, my 3/1/12 letter indicated that more work needed to be done. I told him that there was only one boring done in the area of tanks #005 and #006. So this was insufficient. He said that he was out of money and couldn't afford to have more work done. I told Mr. Imir that the DEC still didn't have a good idea of the subsurface soil conditions as the samples were composited. Mr. Imir asked whether the DEC could reduce the amount of requested work (soil borings). I looked at the Laurel Environmental plan and the results for borings SB-4 to SB-6 and told him that no borings would be required around tank #004. However, I said, three borings would be needed between the excavation pit for the former 1080 gal. tank and the location of COSMOS Environmental's boring B-3. In the end, Mr. Imir agreed to have 7 more borings done. He will contact Don Carlo and have them do the work. Lastly, the new PBS registration for the tanks at the site is #2-611758. 3/30/12 - Raphael Ketani. Mr. Imir's assistant called. She said that she was having trouble lining up a contractor to do the work reguested by DEC and that Mr. Imir was out of the country and wouldn't be back for about a month. She wanted an extension of the deadline to submit the work plan. I gave her until May 18 to submit the plan. A little while later, Mr. Avracen (516) 374-7890 of COSMOS Environmental called. He asked for clarification regarding what the DEC wanted in the way of investigative work. I told him about the need for the 7 borings. He said that he will get on this right away. 6/11/12 - Raphael Ketani. I spoke to Mr. Avracen (516) 374-7890 regarding the work plan. He said that he couldn't start the work

COMMERCIAL PROPERTY (Continued) **S109062979**

because he needed to review the Don Carlo Tank Closure Report first to see whether they pumped out the sludge from the twin tanks under the club area. He said that, from what he knew, Don Carlo had just sucked out what liquid they could through the 2 inch direct fill ports and then filled the tanks with sand. So the walls of the tanks may still be covered with sludge and the bottom, too. He said that it wouldn't pay to do borings around the tanks if they have to be opened up and removed. I told him to go ahead and review the report thoroughly and then submit a work plan. He said that he will. He will call me sometime during the week of June 18 to discuss a plan of action. 10/22/12 - Raphael Ketani. Mr. Avracen (516) 374-7890 called. He did more soil borings in the floor of the lounge and sent off the samples. Some borings were clean, but others had strong odors. He will get the results in two weeks. 4/15/13 - Raphael Ketani. As I hadn't received any reports or communication from Mr. Avracen in some time, I left him a voice message. I also sent him an e-mail stating that if the Department does not receive the reports by April 26, 2013, then we will take legal action as the deadlines in the Stipulation have not been met. I contacted Jack Imir (212) 532-5005 ext 13/(718) 240-2622 and asked him why the DEC hadn't received any reports or contact from Mr. Avracen. Mr. Imir said that he had paid him. He read to me an e-mail from 10/22/12 wherein Mr. Avracen had acknowledged receiving the payment he was due. Mr. Imir told me that he will e-mail Mr. Avracen demanding that the reports be sent. 4/17/13 - Raphael Ketani. Mr. Avracen called me back. He said that he did the soil borings in the lounge area, in the sidewalk in front of the lounge and in the vicinity of the 1,080 gal. tank and the location of B-3 in the east section of the property. All of the results came up clean, except the one for the outside boring next to the fill pipe for the twin USTs under the lounge. Mr. Avracen added that he didn't know whether the USTs under the lounge had been abandoned properly, but he will have to find this out. I asked Mr. Avracen when I would receive the investigation report. He said that he will send it this week, even though Mr. Imir owes him a little money. 5/13/13 - Raphael Ketani. I tried to contact Mr. Avracen (516) 374-7890 regarding the submission of the latest investigation report, but could only leave a message. I tried to contact Jack Imir (212) 532-5005 ext 13/(718) 240-2622 regarding the latest investigative work that was performed and the report for this work, but I could only leave a message. Mr. Imir called me back. He said that he had paid Mr. Avracen everything that he was owed. He added that Mr. Avracen told him on 5/10/13 that the report would be sent. I told Mr. Imir that, according to Mr. Avracen, the only issue was some contaminated soil outside at the fill port to the twin tanks. I added that I will set a new deadline of May 24, 2013 for receipt of the report. I again reviewed the January 2012 Don Carlo Tank Closure Report. Within the report, Don Carlo indicated that they had cleaned out the 3 USTs below the lounge and had abandoned them in place. They had also removed the 1,080 gal. UST and two nearby 275 gal. ASTs in the basement. Contaminated soil was found next to the fill pipe and box under the sidewalk that had served the twin 275 gal. USTs under the lounge area. The soil was removed down to 2 feet. 5/14/13 - Raphael Ketani. Mr. Avracen sent me an e-mail stating that he will send the report tomorrow. 6/6/13 - Raphael Ketani. Mr. Avracen sent the report yesterday and I began my review today of the 11/22/12 Remedial Investigation Report. As per my 3/15/12 conversation with Mr. Imir, 7 more borings were performed by Cosmos. According to the

COMMERCIAL PROPERTY (Continued) **S109062979**

report, the work started on 10/12/12. Three (3) borings were done in the east section of the property in the vicinity of Cosmos boring B-3 and the former location of the gas UST. Four (4) borings were done in the west section of the property in the area of the twin gas USTs. All borings were performed to 12.5' to 13' bgs. The soil samples for the east section did not have VOC exceedences of the CP-51 unrestricted residential standards, but there were SVOC exceedences. Initially, 3 attempts were made close to the wall of the building in the west section, but a concrete obstruction was hit at 18' to 24 below the floor. PID hits in the three holes were from 250 ppm to 325 ppm. The head space and interface soil samples of the other borings in the west section did not have elevated VOC concentrations. However, there were SVOC exceedences. The VOC results were almost entirely non-detect for all of the samples, except B-14.2. This sample had one exceedence for total xylenes of 2,000 ppb. All of the soil samples had many SVOC hits and exceedences for the benzo series of analytes and their combustion products. However, B-11.2 had a 33,000 ppb exceedence for naphthalene and much higher benzo series exceedences than the other samples. 6/7/13 - Raphael Ketani. I called up Mr. Avracen (516) 374-7890 regarding the confusing highlighting for boring sample B-11.2. He said that naphthalene and the benzo series should have been highlighted, not the RDL numbers. Having answered my questions, I approved the report. 7/3/13 - Raphael Ketani. The information in the spill case was presented to staff at the DEC. Based upon their review, it was determined that the residual contamination was not a threat to people or the environment. Therefore, the spill case was approved for closure effective today."

Remarks: "FOUND DURING SOIL BORINGS, BELIEVES IT TO BE HISTORIC"

All Materials:

Site ID:	397947
Operable Unit ID:	1154865
Operable Unit:	01
Material ID:	2145698
Material Code:	0009
Material Name:	gasoline
Case No.:	Not reported
Material FA:	Petroleum
Quantity:	.00
Units:	G
Recovered:	.00
Oxygenate:	Not reported

AC232 **CON EDISON** **NJ MANIFEST** **S120670868**
315 DOUGLASS ST SB13609 **N/A**
< 1/8 **BROOKLYN, NY 11217**
1 ft.

Site 1 of 7 in cluster AC

Relative: Higher
Actual: 24 ft.

NJ MANIFEST:

EPA Id:	NYP004772349
Mail Address:	IRVING PL 15TH FL NE
Mail City/State/Zip:	NEW YORK, NY 10003
Facility Phone:	Not reported
Emergency Phone:	Not reported
Contact:	THOMAS TEELING
Comments:	Not reported

CON EDISON (Continued) **S120670868**

SIC Code:	Not reported
County:	NY047
Municipal:	Not reported
Previous EPA Id:	Not reported
Gen Flag:	Not reported
Trans Flag:	Not reported
TSDF Flag:	Not reported
Name Change:	Not reported
Date Change:	Not reported

Manifest:

Manifest Number:	002620424GBF
EPA ID:	NYP004772349
Date Shipped:	4/22/2015
TSDF EPA ID:	NJD991291105
Transporter EPA ID:	NJD003812047
Transporter 2 EPA ID:	Not reported
Transporter 3 EPA ID:	Not reported
Transporter 4 EPA ID:	Not reported
Transporter 5 EPA ID:	Not reported
Transporter 6 EPA ID:	Not reported
Transporter 7 EPA ID:	Not reported
Transporter 8 EPA ID:	Not reported
Transporter 9 EPA ID:	Not reported
Transporter 10 EPA ID:	Not reported
Date Trans1 Transported Waste:	Not reported
Date Trans2 Transported Waste:	Not reported
Date Trans3 Transported Waste:	Not reported
Date Trans4 Transported Waste:	Not reported
Date Trans5 Transported Waste:	Not reported
Date Trans6 Transported Waste:	Not reported
Date Trans7 Transported Waste:	Not reported
Date Trans8 Transported Waste:	Not reported
Date Trans9 Transported Waste:	Not reported
Date Trans10 Transported Waste:	Not reported
Date TSDF Received Waste:	Not reported
TSDF EPA Facility Name:	Not reported
QTY Units:	Not reported
Transporter SEQ ID:	Not reported
Transporter-1 Date:	Not reported
Waste SEQ ID:	Not reported
Waste Type Code 2:	Not reported
Waste Type Code 3:	Not reported
Waste Type Code 4:	Not reported
Waste Type Code 5:	Not reported
Waste Type Code 6:	Not reported
Date Accepted:	Not reported
Manifest Discrepancy Type:	Not reported
Data Entry Number:	Not reported
Was Load Rejected:	NEW YORK, NY 10003
Reason Load Was Rejected:	Not reported

V233 **CON EDISON** **NJ MANIFEST** **S120676968**
SACKETT ST & 3RD AVE **N/A**
< 1/8 **BROOKLYN, NY 11215**
1 ft.

Site 3 of 19 in cluster V

Relative: **Higher**
Actual: **17 ft.**

NJ MANIFEST:

EPA Id:	NYP004841512
Mail Address:	IRVING PL 15TH FL NE
Mail City/State/Zip:	NEW YORK, NY 10003
Facility Phone:	Not reported
Emergency Phone:	Not reported
Contact:	THOMAS TEELING
Comments:	Not reported
SIC Code:	Not reported
County:	NY047
Municipal:	Not reported
Previous EPA Id:	Not reported
Gen Flag:	Not reported
Trans Flag:	Not reported
TSDF Flag:	Not reported
Name Change:	Not reported
Date Change:	Not reported

Manifest:

Manifest Number:	014470906JJK
EPA ID:	NYP004841512
Date Shipped:	9/21/2015
TSDF EPA ID:	NJD002200046
Transporter EPA ID:	NJ0000027193
Transporter 2 EPA ID:	Not reported
Transporter 3 EPA ID:	Not reported
Transporter 4 EPA ID:	Not reported
Transporter 5 EPA ID:	Not reported
Transporter 6 EPA ID:	Not reported
Transporter 7 EPA ID:	Not reported
Transporter 8 EPA ID:	Not reported
Transporter 9 EPA ID:	Not reported
Transporter 10 EPA ID:	Not reported
Date Trans1 Transported Waste:	Not reported
Date Trans2 Transported Waste:	Not reported
Date Trans3 Transported Waste:	Not reported
Date Trans4 Transported Waste:	Not reported
Date Trans5 Transported Waste:	Not reported
Date Trans6 Transported Waste:	Not reported
Date Trans7 Transported Waste:	Not reported
Date Trans8 Transported Waste:	Not reported
Date Trans9 Transported Waste:	Not reported
Date Trans10 Transported Waste:	Not reported
Date TSDF Received Waste:	Not reported
TSDF EPA Facility Name:	Not reported
QTY Units:	Not reported
Transporter SEQ ID:	Not reported
Transporter-1 Date:	Not reported
Waste SEQ ID:	Not reported
Waste Type Code 2:	Not reported
Waste Type Code 3:	Not reported
Waste Type Code 4:	Not reported
Waste Type Code 5:	Not reported
Waste Type Code 6:	Not reported

CON EDISON (Continued) **S120676968**

Date Accepted:	Not reported
Manifest Discrepancy Type:	Not reported
Data Entry Number:	Not reported
Was Load Rejected:	NEW YORK, NY 10003
Reason Load Was Rejected:	Not reported

K234 **NEVINS ST. PUMP STATION** **NY Spills** **S102144777**
NEVINS ST. PUMP STATION **N/A**
< 1/8 **BROOKLYN, NY**
1 ft.

Site 14 of 23 in cluster K

Relative: **Lower**
Actual: **8 ft.**

SPILLS:

Spill Number/Closed Date:	8705304 / 1987-09-24
Facility ID:	8705304
Facility Type:	ER
DER Facility ID:	279355
Site ID:	109583
DEC Region:	2
Spill Cause:	Equipment Failure
Spill Class:	Not reported
SWIS:	2401
Spill Date:	1987-09-24
Investigator:	UNASSIGNED
Referred To:	Not reported
Reported to Dept:	1987-09-24
CID:	Not reported
Water Affected:	GOWANUS CANAL
Spill Source:	Institutional, Educational, Gov., Other
Spill Notifier:	Responsible Party
Cleanup Ceased:	1987-09-24
Cleanup Meets Std:	True
Last Inspection:	Not reported
Recommended Penalty:	False
UST Trust:	False
Remediation Phase:	0
Date Entered In Computer:	1987-09-24
Spill Record Last Update:	2003-10-24
Spiller Name:	Not reported
Spiller Company:	NYCDEP
Spiller Address:	Not reported
Spiller Company:	999
Contact Name:	Not reported
DEC Memo:	"Prior to Sept, 2004 data translation this spill Lead_DEC Field was "
Remarks:	"MAIN PUMP DOWN DUE TO ELECTRICAL PROBLEM, FLOW RATE .75MGD."

All Materials:

Site ID:	109583
Operable Unit ID:	909144
Operable Unit:	01
Material ID:	467903
Material Code:	0062A
Material Name:	raw sewage
Case No.:	Not reported
Material FA:	Other
Quantity:	-1.00

NEVINS ST. PUMP STATION (Continued) **S102144777**

Units: L
Recovered: .00
Oxygenate: Not reported

U235 **PENSKE TRUCK LEASING CO LP** **NY Spills** **1000990241**
347 BOND ST **RCRA NonGen / NLR** **NYR000002006**
< 1/8 **BROOKLYN, NY 11231** **FINDS**
1 ft. **ECHO**
Site 2 of 15 in cluster U **NY MANIFEST**

Relative: Higher
Actual: 15 ft.

SPILLS:
Spill Number/Closed Date: 0510863 / 2008-04-08
Facility ID: 0510863
Facility Type: ER
DER Facility ID: 307180
Site ID: 356912
DEC Region: 2
Spill Cause: Unknown
Spill Class: C4
SWIS: 2401
Spill Date: 2005-12-16
Investigator: JMKRIMGO
Referred To: Not reported
Reported to Dept: 2005-12-16
CID: 409
Water Affected: Not reported
Spill Source: Commercial/Industrial
Spill Notifier: Local Agency
Cleanup Ceased: Not reported
Cleanup Meets Std: True
Last Inspection: Not reported
Recommended Penalty: False
UST Trust: False
Remediation Phase: 0
Date Entered In Computer: 2005-12-16
Spill Record Last Update: 2008-04-08
Spiller Name: JOHN SAIA
Spiller Company: EMS BOND
Spiller Address: 347 BOND ST
Spiller Company: 001
Contact Name: JOHN SAIA
DEC Memo: "December 23, 2005 A Contaminated Soil Letter was sent to: (Joseph Mastropietro Fire Dept of NY 48-34 35th Street Long Island City, NY 11101) 04/08/08. Duplicated spill with 0012792. JK. "
Remarks: "ONE DIESEL ABONDONED TANK AND TWO GASOLINE ABONDONED TANKS THAT WERE REMOVED. MR. GRIMGOLD FROM THE DEC WAS ON SITE YESTERDAY."

All Materials:
Site ID: 356912
Operable Unit ID: 1114203
Operable Unit: 01
Material ID: 2104283
Material Code: 0009
Material Name: gasoline
Case No.: Not reported
Material FA: Petroleum
Quantity: .00

PENSKE TRUCK LEASING CO LP (Continued) **1000990241**

Units:	G
Recovered:	.00
Oxygenate:	Not reported
Site ID:	356912
Operable Unit ID:	1114203
Operable Unit:	01
Material ID:	2104282
Material Code:	0008
Material Name:	diesel
Case No.:	Not reported
Material FA:	Petroleum
Quantity:	.00
Units:	G
Recovered:	.00
Oxygenate:	Not reported
Spill Number/Closed Date:	0012792 / 2008-04-11
Facility ID:	0012792
Facility Type:	ER
DER Facility ID:	307180
Site ID:	203229
DEC Region:	2
Spill Cause:	Housekeeping
Spill Class:	C3
SWIS:	2401
Spill Date:	2001-03-02
Investigator:	WXSUN
Referred To:	JKRIMGOLD
Reported to Dept:	2001-03-02
CID:	282
Water Affected:	Not reported
Spill Source:	Commercial/Industrial
Spill Notifier:	Other
Cleanup Ceased:	Not reported
Cleanup Meets Std:	False
Last Inspection:	Not reported
Recommended Penalty:	False
UST Trust:	False
Remediation Phase:	0
Date Entered In Computer:	2001-03-02
Spill Record Last Update:	2008-04-17
Spiller Name:	CURT SCHMIDT
Spiller Company:	GARAGE
Spiller Address:	347 BOND STREET
Spiller Company:	001
Contact Name:	CURT SCHMIDT
DEC Memo:	"Prior to Sept, 2004 data translation this spill Lead_DEC Field was ROMMEL 12/9/03 TJD Spill Reassigned Demeo >>> Rommel. 8/26/05 - JZ: Mr. John O'Reede? from GemStar?, (718) 442-8200, called that three 550 gal gasoline USTs found on site. Tanks will be removed due to construction. Zhao has advised that PBS apllication is required for tank registration and removal. Spill case manager will be reassigned by superviser Kong Tang. Transferred to Sun. (JS/MS) 11/20/06 See spill #0510863 - same address. 5/20/07: Following was sent as per JKrimgold for sp#0510863. (JS/MS) A Contaminated Soil Letter was sent

PENSKE TRUCK LEASING CO LP (Continued) **1000990241**

to: (Joseph Mastropietro Fire Dept of NY 48-34 35th Street Long Island City, NY 11101) 9/6/07: Need to get update of status and if 2 spills can be consolidated. See J.K. (JS/MS) "

Remarks: "over time material was spilled on the lot.they got boring samples back today and found contaminated soil.the garage is closed. "

All Materials:

Site ID: 203229
Operable Unit ID: 834328
Operable Unit: 01
Material ID: 543063
Material Code: 0009
Material Name: gasoline
Case No.: Not reported
Material FA: Petroleum
Quantity: .00
Units: G
Recovered: .00
Oxygenate: Not reported

Site ID: 203229
Operable Unit ID: 834328
Operable Unit: 01
Material ID: 543062
Material Code: 0008
Material Name: diesel
Case No.: Not reported
Material FA: Petroleum
Quantity: .00
Units: G
Recovered: .00
Oxygenate: Not reported

RCRA NonGen / NLR:

Date form received by agency: 01/01/2007
Facility name: PENSKE TRUCK LEASING CO LP
Facility address: 347 BOND ST
BROOKLYN, NY 11231
EPA ID: NYR000002006
Mailing address: BOND ST
BROOKLYN, NY 11231
Contact: Not reported
Contact address: BOND ST
BROOKLYN, NY 11231
Contact country: US
Contact telephone: Not reported
Contact email: Not reported
EPA Region: 02
Classification: Non-Generator
Description: Handler: Non-Generators do not presently generate hazardous waste

Owner/Operator Summary:

Owner/operator name: COSMO CORP C-O ABE STERN
Owner/operator address: 4515 18TH AVE
BROOKLYN, NY 11204
Owner/operator country: US

PENSKE TRUCK LEASING CO LP (Continued) **1000990241**

Owner/operator telephone: 718-435-1944
Owner/operator email: Not reported
Owner/operator fax: Not reported
Owner/operator extension: Not reported
Legal status: Private
Owner/Operator Type: Owner
Owner/Op start date: Not reported
Owner/Op end date: Not reported

Owner/operator name: COSMO CORP C-O ABE STERN
Owner/operator address: 4515 18TH AVE
BROOKLYN, NY 11204
Owner/operator country: US
Owner/operator telephone: 718-435-1944
Owner/operator email: Not reported
Owner/operator fax: Not reported
Owner/operator extension: Not reported
Legal status: Private
Owner/Operator Type: Operator
Owner/Op start date: Not reported
Owner/Op end date: Not reported

Handler Activities Summary:
U.S. importer of hazardous waste: No
Mixed waste (haz. and radioactive): No
Recycler of hazardous waste: No
Transporter of hazardous waste: No
Treater, storer or disposer of HW: No
Underground injection activity: No
On-site burner exemption: No
Furnace exemption: No
Used oil fuel burner: No
Used oil processor: No
User oil refiner: No
Used oil fuel marketer to burner: No
Used oil Specification marketer: No
Used oil transfer facility: No
Used oil transporter: No

Historical Generators:
Date form received by agency: 01/01/2006
Site name: PENSKE TRUCK LEASING CO LP
Classification: Not a generator, verified

Date form received by agency: 01/23/1996
Site name: PENSKE TRUCK LEASING CO LP
Classification: Not a generator, verified

. Waste code: NONE
. Waste name: None

Date form received by agency: 03/28/1995
Site name: PENSKE TRUCK LEASING CO LP
Classification: Conditionally Exempt Small Quantity Generator

. Waste code: D001

PENSKE TRUCK LEASING CO LP (Continued) **1000990241**

. Waste name: IGNITABLE HAZARDOUS WASTES ARE THOSE WASTES WHICH HAVE A FLASHPOINT OF LESS THAN 140 DEGREES FAHRENHEIT AS DETERMINED BY A PENSKY-MARTENS CLOSED CUP FLASH POINT TESTER. ANOTHER METHOD OF DETERMINING THE FLASH POINT OF A WASTE IS TO REVIEW THE MATERIAL SAFETY DATA SHEET, WHICH CAN BE OBTAINED FROM THE MANUFACTURER OR DISTRIBUTOR OF THE MATERIAL. LACQUER THINNER IS AN EXAMPLE OF A COMMONLY USED SOLVENT WHICH WOULD BE CONSIDERED AS IGNITABLE HAZARDOUS WASTE.

. Waste code: D018
. Waste name: BENZENE

. Waste code: D039
. Waste name: TETRACHLOROETHYLENE

Violation Status: No violations found

FINDS:

Registry ID: 110004512000

Environmental Interest/Information System

RCRAInfo is a national information system that supports the Resource Conservation and Recovery Act (RCRA) program through the tracking of events and activities related to facilities that generate, transport, and treat, store, or dispose of hazardous waste. RCRAInfo allows RCRA program staff to track the notification, permit, compliance, and corrective action activities required under RCRA.

Click this hyperlink while viewing on your computer to access additional FINDS: detail in the EDR Site Report.

ECHO:

Envid:	1000990241
Registry ID:	110004512000
DFR URL:	http://echo.epa.gov/detailed-facility-report?fid=110004512000

NY MANIFEST:

Country:	USA
EPA ID:	NYR000002006
Facility Status:	Not reported
Location Address 1:	347 BOND ST
Code:	BP
Location Address 2:	Not reported
Total Tanks:	Not reported
Location City:	BROOKLYN
Location State:	NY
Location Zip:	11231
Location Zip 4:	Not reported

NY MANIFEST:

EPAID:	NYR000002006
Mailing Name:	PENSKE TRUCKING
Mailing Contact:	C ROBINSON
Mailing Address 1:	347 BOND STREET
Mailing Address 2:	Not reported
Mailing City:	BROOKLYN

PENSKE TRUCK LEASING CO LP (Continued) **1000990241**

Mailing State:	NY
Mailing Zip:	11231
Mailing Zip 4:	Not reported
Mailing Country:	USA
Mailing Phone:	7187974091

NY MANIFEST:

Document ID:	NYG0497295
Manifest Status:	K
seq:	Not reported
Year:	1997
Trans1 State ID:	11282PNY
Trans2 State ID:	Not reported
Generator Ship Date:	11/20/1997
Trans1 Recv Date:	11/20/1997
Trans2 Recv Date:	/ /
TSD Site Recv Date:	12/02/1997
Part A Recv Date:	12/04/1997
Part B Recv Date:	12/23/1997
Generator EPA ID:	NYR000002006
Trans1 EPA ID:	NYD980769947
Trans2 EPA ID:	Not reported
TSDF ID 1:	NYD045604964
TSDF ID 2:	Not reported
Manifest Tracking Number:	Not reported
Import Indicator:	Not reported
Export Indicator:	Not reported
Discr Quantity Indicator:	Not reported
Discr Type Indicator:	Not reported
Discr Residue Indicator:	Not reported
Discr Partial Reject Indicator:	Not reported
Discr Full Reject Indicator:	Not reported
Manifest Ref Number:	Not reported
Alt Facility RCRA ID:	Not reported
Alt Facility Sign Date:	Not reported
MGMT Method Type Code:	Not reported
Waste Code:	D011 - SILVER 5.0 MG/L TCLP
Waste Code:	Not reported
Waste Code:	Not reported
Waste Code:	Not reported
Waste Code:	Not reported
Waste Code:	Not reported
Quantity:	00250
Units:	G - Gallons (liquids only)* (8.3 pounds)
Number of Containers:	005
Container Type:	DF - Fiberboard or plastic drums (glass)
Handling Method:	T Chemical, physical, or biological treatment.
Specific Gravity:	100

Click this hyperlink while viewing on your computer to access
-1 additional NY MANIFEST: record(s) in the EDR Site Report.

U236 **BROOKLYN HEIGHTS - RED HOOK EMS STATION** **NY AST** **A100386201**
347 BOND STREET **N/A**
< 1/8 **BROOKLYN, NY 11231**
1 ft.

Site 3 of 15 in cluster U

Relative: Higher
Actual: 15 ft.

AST:

Region:	STATE
DEC Region:	2
Site Status:	Active
Facility Id:	2-610081
Program Type:	PBS
UTM X:	585318.93040
UTM Y:	4503568.15121
Expiration Date:	12/21/2020
Site Type:	Municipality (Incl. Waste Water Treatment Plants, Utilities, Swimming Pools, etc.)

Affiliation Records:

Site Id:	357149
Affiliation Type:	Facility Owner
Company Name:	FDNY
Contact Type:	Not reported
Contact Name:	Not reported
Address1:	9 METROTECH CENTER
Address2:	Not reported
City:	BROOKLYN
State:	NY
Zip Code:	11201-3857
Country Code:	001
Phone:	(718) 999-7900
EMail:	Not reported
Fax Number:	Not reported
Modified By:	DAFRANCI
Date Last Modified:	2016-09-15

Site Id:	357149
Affiliation Type:	Mail Contact
Company Name:	FIRE DEPARTMENT OF NEW YORK
Contact Type:	Not reported
Contact Name:	JOSEPH MASTROPIETRO
Address1:	48-34 35TH STREET
Address2:	Not reported
City:	LONG ISLNAD CITY
State:	NY
Zip Code:	11101
Country Code:	001
Phone:	(718) 784-6510
EMail:	MASTROJ@FDNY.NYC.GOV
Fax Number:	Not reported
Modified By:	MSBAPTIS
Date Last Modified:	2014-03-03

Site Id:	357149
Affiliation Type:	Facility Operator
Company Name:	BROOKLYN HEIGHTS - RED HOOK EMS STATION
Contact Type:	Not reported
Contact Name:	VINCENT FIORE
Address1:	Not reported
Address2:	Not reported
City:	Not reported

BROOKLYN HEIGHTS - RED HOOK EMS STATION (Continued) **A100386201**

State:	NN
Zip Code:	Not reported
Country Code:	001
Phone:	(718) 999-2094
EMail:	Not reported
Fax Number:	Not reported
Modified By:	DAFRANCI
Date Last Modified:	2016-09-15
Site Id:	357149
Affiliation Type:	Emergency Contact
Company Name:	JOSEPH MASTROPIETRO, FDNY
Contact Type:	Not reported
Contact Name:	E.O.C
Address1:	Not reported
Address2:	Not reported
City:	Not reported
State:	NN
Zip Code:	Not reported
Country Code:	999
Phone:	(718) 999-2094
EMail:	Not reported
Fax Number:	Not reported
Modified By:	NRLOMBAR
Date Last Modified:	2010-01-07

Tank Info:

Tank Number:	004A
Tank Id:	251450

Equipment Records:

C00 - Pipe Location - No Piping
F00 - Pipe External Protection - None
G12 - Tank Secondary Containment - Double-Walled (AG only)
J02 - Dispenser - Suction Dispenser
K99 - Spill Prevention - Other
D00 - Pipe Type - No Piping
H06 - Tank Leak Detection - Impervious Barrier/Concrete Pad (A/G)
I04 - Overfill - Product Level Gauge (A/G)
E00 - Piping Secondary Containment - None
L09 - Piping Leak Detection - Exempt Suction Piping
A00 - Tank Internal Protection - None
B01 - Tank External Protection - Painted/Asphalt Coating

Tank Location:	Aboveground - on saddles, legs, racks, etc.... Tank bottom is elevated above grade or tank pad, allowing visual inspection.
Tank Type:	Steel/Carbon Steel/Iron
Tank Status:	In Service
Pipe Model:	Not reported
Install Date:	10/03/2005
Capacity Gallons:	150
Tightness Test Method:	NN
Date Test:	Not reported
Next Test Date:	Not reported
Date Tank Closed:	Not reported
Register:	True
Modified By:	LSZINOMA

BROOKLYN HEIGHTS - RED HOOK EMS STATION (Continued) **A100386201**

Last Modified: 04/14/2017
Material Name: diesel

U237 **BROOKLYN HEIGHTS - RED HOOK EMS STATION** **NY UST** **U004046221**
347 BOND STREET **N/A**
< 1/8 **BROOKLYN, NY 11231**
1 ft.

Site 4 of 15 in cluster U

Relative: Higher
Actual: 15 ft.

UST:
Id/Status: 2-610081 / Active
Program Type: PBS
Region: STATE
DEC Region: 2
Expiration Date: 12/21/2020
UTM X: 585318.93040
UTM Y: 4503568.15121
Site Type: Municipality (Incl. Waste Water Treatment Plants, Utilities, Swimming Pools, etc.)

Affiliation Records:
Site Id: 357149
Affiliation Type: Facility Owner
Company Name: FDNY
Contact Type: Not reported
Contact Name: Not reported
Address1: 9 METROTECH CENTER
Address2: Not reported
City: BROOKLYN
State: NY
Zip Code: 11201-3857
Country Code: 001
Phone: (718) 999-7900
EMail: Not reported
Fax Number: Not reported
Modified By: DAFRANCI
Date Last Modified: 2016-09-15

Site Id: 357149
Affiliation Type: Mail Contact
Company Name: FIRE DEPARTMENT OF NEW YORK
Contact Type: Not reported
Contact Name: JOSEPH MASTROPIETRO
Address1: 48-34 35TH STREET
Address2: Not reported
City: LONG ISLNAD CITY
State: NY
Zip Code: 11101
Country Code: 001
Phone: (718) 784-6510
EMail: MASTROJ@FDNY.NYC.GOV
Fax Number: Not reported
Modified By: MSBAPTIS
Date Last Modified: 2014-03-03

Site Id: 357149
Affiliation Type: Facility Operator
Company Name: BROOKLYN HEIGHTS - RED HOOK EMS STATION
Contact Type: Not reported

BROOKLYN HEIGHTS - RED HOOK EMS STATION (Continued) **U004046221**

Contact Name:	VINCENT FIORE
Address1:	Not reported
Address2:	Not reported
City:	Not reported
State:	NN
Zip Code:	Not reported
Country Code:	001
Phone:	(718) 999-2094
EMail:	Not reported
Fax Number:	Not reported
Modified By:	DAFRANCI
Date Last Modified:	2016-09-15

Site Id:	357149
Affiliation Type:	Emergency Contact
Company Name:	JOSEPH MASTROPIETRO, FDNY
Contact Type:	Not reported
Contact Name:	E.O.C
Address1:	Not reported
Address2:	Not reported
City:	Not reported
State:	NN
Zip Code:	Not reported
Country Code:	999
Phone:	(718) 999-2094
EMail:	Not reported
Fax Number:	Not reported
Modified By:	NRLOMBAR
Date Last Modified:	2010-01-07

Tank Info:

Tank Number:	001
Tank ID:	209366
Tank Status:	Closed - Removed
Material Name:	Closed - Removed
Capacity Gallons:	550
Install Date:	Not reported
Date Tank Closed:	09/12/2005
Registered:	True
Tank Location:	Underground
Tank Type:	Steel/carbon steel
Material Code:	0009
Common Name of Substance:	Gasoline

Tightness Test Method:	NN
Date Test:	Not reported
Next Test Date:	Not reported
Pipe Model:	Not reported
Modified By:	KXTANG
Last Modified:	04/14/2017

Equipment Records:

C02 - Pipe Location - Underground/On-ground
G00 - Tank Secondary Containment - None
J02 - Dispenser - Suction Dispenser
B00 - Tank External Protection - None

BROOKLYN HEIGHTS - RED HOOK EMS STATION (Continued) **U004046221**

F00 - Pipe External Protection - None
L00 - Piping Leak Detection - None
E00 - Piping Secondary Containment - None
H00 - Tank Leak Detection - None
I00 - Overfill - None
A00 - Tank Internal Protection - None
D01 - Pipe Type - Steel/Carbon Steel/Iron
K00 - Spill Prevention - None

Tank Number: 002
Tank ID: 209367
Tank Status: Closed - Removed
Material Name: Closed - Removed
Capacity Gallons: 550
Install Date: Not reported
Date Tank Closed: 09/12/2005
Registered: True
Tank Location: Underground
Tank Type: Steel/carbon steel
Material Code: 0009
Common Name of Substance: Gasoline

Tightness Test Method: NN
Date Test: Not reported
Next Test Date: Not reported
Pipe Model: Not reported
Modified By: KXTANG
Last Modified: 04/14/2017

Equipment Records:

B00 - Tank External Protection - None
F00 - Pipe External Protection - None
H00 - Tank Leak Detection - None
I00 - Overfill - None
E00 - Piping Secondary Containment - None
G00 - Tank Secondary Containment - None
J02 - Dispenser - Suction Dispenser
C02 - Pipe Location - Underground/On-ground
K00 - Spill Prevention - None
A00 - Tank Internal Protection - None
D01 - Pipe Type - Steel/Carbon Steel/Iron
L00 - Piping Leak Detection - None

Tank Number: 003
Tank ID: 209368
Tank Status: Closed - Removed
Material Name: Closed - Removed
Capacity Gallons: 550
Install Date: Not reported
Date Tank Closed: 09/12/2005
Registered: True
Tank Location: Underground
Tank Type: Steel/carbon steel
Material Code: 0009
Common Name of Substance: Gasoline

BROOKLYN HEIGHTS - RED HOOK EMS STATION (Continued) **U004046221**

Tightness Test Method: NN
Date Test: Not reported
Next Test Date: Not reported
Pipe Model: Not reported
Modified By: KXTANG
Last Modified: 04/14/2017

Equipment Records:

L00 - Piping Leak Detection - None
E00 - Piping Secondary Containment - None
H00 - Tank Leak Detection - None
I00 - Overfill - None
B00 - Tank External Protection - None
F00 - Pipe External Protection - None
C02 - Pipe Location - Underground/On-ground
G00 - Tank Secondary Containment - None
J02 - Dispenser - Suction Dispenser
A00 - Tank Internal Protection - None
D01 - Pipe Type - Steel/Carbon Steel/Iron
K00 - Spill Prevention - None

Tank Number: 004
Tank ID: 209369
Tank Status: In Service
Material Name: In Service
Capacity Gallons: 2500
Install Date: 10/03/2005
Date Tank Closed: Not reported
Registered: True
Tank Location: Underground
Tank Type: Equivalent technology
Material Code: 0008
Common Name of Substance: Diesel

Tightness Test Method: NN
Date Test: Not reported
Next Test Date: Not reported
Pipe Model: D
Modified By: LSZINOMA
Last Modified: 04/14/2017

Equipment Records:

E04 - Piping Secondary Containment - Double walled UG
H05 - Tank Leak Detection - In-Tank System (ATG)
J01 - Dispenser - Pressurized Dispenser
C02 - Pipe Location - Underground/On-ground
F04 - Pipe External Protection - Fiberglass
H01 - Tank Leak Detection - Interstitial - Electronic Monitoring
I03 - Overfill - Automatic Shut-Off
L02 - Piping Leak Detection - Interstitial - Manual Monitoring
B04 - Tank External Protection - Fiberglass
D06 - Pipe Type - Fiberglass Reinforced Plastic (FRP)
I02 - Overfill - High Level Alarm
K01 - Spill Prevention - Catch Basin
L09 - Piping Leak Detection - Exempt Suction Piping
A03 - Tank Internal Protection - Fiberglass Liner (FRP)
G04 - Tank Secondary Containment - Double-Walled (Underground)

AC238 **CON EDISON** **NY MANIFEST** **S119074696**
315 DOUGLASS ST SB13609 **N/A**
< 1/8 **BROOKLYN, NY 11217**
1 ft.

Site 2 of 7 in cluster AC

Relative:
Higher

Actual:
24 ft.

NY MANIFEST:

Country:	USA
EPA ID:	NYP004772349
Facility Status:	Not reported
Location Address 1:	315 DOUGLASS ST
Code:	BP
Location Address 2:	SB 13609
Total Tanks:	Not reported
Location City:	BROOKLYN
Location State:	NY
Location Zip:	11217
Location Zip 4:	Not reported

NY MANIFEST:

EPAID:	NYP004772349
Mailing Name:	CON EDISON
Mailing Contact:	DENNIS HUACON
Mailing Address 1:	4 IRVING PL 15TH FL
Mailing Address 2:	Not reported
Mailing City:	NEW YORK
Mailing State:	NY
Mailing Zip:	10003
Mailing Zip 4:	Not reported
Mailing Country:	USA
Mailing Phone:	2124603770

NY MANIFEST:

Document ID:	Not reported
Manifest Status:	Not reported
seq:	Not reported
Year:	2015
Trans1 State ID:	NJD003812047
Trans2 State ID:	NJD003812047
Generator Ship Date:	04/22/2015
Trans1 Recv Date:	04/22/2015
Trans2 Recv Date:	04/27/2015
TSD Site Recv Date:	04/27/2015
Part A Recv Date:	Not reported
Part B Recv Date:	Not reported
Generator EPA ID:	NYP004772349
Trans1 EPA ID:	Not reported
Trans2 EPA ID:	Not reported
TSDF ID 1:	NJD991291105
TSDF ID 2:	Not reported
Manifest Tracking Number:	002620424GBF
Import Indicator:	N
Export Indicator:	N
Discr Quantity Indicator:	N
Discr Type Indicator:	N
Discr Residue Indicator:	N
Discr Partial Reject Indicator:	N
Discr Full Reject Indicator:	N
Manifest Ref Number:	Not reported

CON EDISON (Continued) **S119074696**

Alt Facility RCRA ID:	Not reported
Alt Facility Sign Date:	Not reported
MGMT Method Type Code:	H110
Waste Code:	Not reported
Waste Code:	Not reported
Waste Code:	Not reported
Waste Code:	Not reported
Waste Code:	Not reported
Waste Code:	Not reported
Quantity:	500
Units:	P - Pounds
Number of Containers:	1
Container Type:	TT - Cargo tank, tank trucks
Handling Method:	T Chemical, physical, or biological treatment.
Specific Gravity:	1
Waste Code:	D008
Waste Code 1_2:	Not reported
Waste Code 1_3:	Not reported
Waste Code 1_4:	Not reported
Waste Code 1_5:	Not reported
Waste Code 1_6:	Not reported

Click this hyperlink while viewing on your computer to access
-1 additional NY MANIFEST: record(s) in the EDR Site Report.

R239 **ERNS 9045948**
510 SACKETT **N/A**
< 1/8 **BROOKLYN, NY 11231**
1 ft.

Site 8 of 15 in cluster R

Relative: Incident Commons:
Lower

Actual: NRC Report #:	45948
10 ft. Description of Incident:	UNKNOWN / UNKNOWNSHEEN SIGHTING.
Type of Incident:	UNKNOWN SHEEN
Incident Cause:	UNKNOWN
Incident Date Time:	1990-11-01 14:10:00
Incident DTG:	DISCOVERED
Incident Location:	Not reported
Loaction Address:	510 SACKETT
Location Street 1:	Not reported
Location Street 2:	Not reported
Location Nearest City:	BROOKLYN
Location State:	NY
Location County:	KINGS(BROOKLYN)
Location Zip:	11231
Distance From City:	Not reported
Distance Units:	Not reported
Direction From City:	Not reported
Lat Deg:	Not reported
Lat Min:	Not reported
Lat Sec:	Not reported
Lat Quad:	Not reported
Long Deg:	Not reported
Long Min:	Not reported
Long Sec:	Not reported
Long Quad:	Not reported

(Continued) **9045948**

Location Section:	Not reported
Location Township:	Not reported
Location range:	Not reported
Potential Range:	Not reported

Incidents:

NRC Report #:	45948
Aircraft Type:	UNKNOWN
Aircraft Model:	Not reported
Aircraft ID:	Not reported
Aircraft Fuel Capacity:	Not reported
Aircraft Fuel Capacity Units:	Not reported
Aircraft Fuel on Board:	Not reported
Aircraft Fuel on Board Units:	Not reported
Aircraft Spot Number:	Not reported
Aircraft Hanger:	Not reported
Aircraft Runway Number:	Not reported
Road Mile Marker:	Not reported
Building ID:	Not reported
Type of Fixed Object:	UNKNOWN
Power Generating Facility:	U
Generating Capacity:	Not reported
Type of Fuel:	Not reported
NPDES:	Not reported
NPDES Compliance:	U
Pipeline Type:	UNKNOWN
DOT Regulated:	U
Pipeline Above Ground:	ABOVE
Exposed Underwater:	U
Pipeline Covered:	U
Railroad Hotline:	N
Grade Crossing:	N
Location Subdivision:	Not reported
Railroad Milepost:	UNKNOWN
Type Vehicle Involved:	UNKNOWN
Crossing Device Type:	Not reported
Device Operational:	Y
DOT Crossing Number:	Not reported
Brake Failure:	N
Description of Tank:	Not reported
Tank Above Ground:	ABOVE
Transportable Container:	U
Tank Regulated:	U
Tank Regulated By:	Not reported
Tank ID:	Not reported
Capacity of Tank:	Not reported
Capacity of Tank Units:	Not reported
Actual Amount:	Not reported
Actual Amount Units:	Not reported
Platform Rig Name:	Not reported
Platform Letter:	Not reported
Location Area ID:	Not reported
Location Block ID:	Not reported
OCSG Number:	Not reported
OCSP Number:	Not reported
State Lease Number:	Not reported
Pier Dock Number:	Not reported
Berth Slip Number:	Not reported

(Continued) **9045948**

Continuous Release Type:	Not reported
Initial Continuous Release No:	Not reported
Continuous Release Permit:	Not reported
Allision:	N
Type of Structure:	Not reported
Structure Name:	Not reported
Structure Operational:	Y
Airbag Deployed:	Not reported
Date Tiem Normal Service:	Not reported
Service Disruption Time:	Not reported
Service Disruption Units:	Not reported
Transit Bus Flag:	Not reported
CR Begin Date:	Not reported
CR End Date:	Not reported
CR Change Date:	Not reported
FBI Contact:	Not reported
FBI Contact Date Time:	Not reported
Sub Part C Testing Req:	XXX
Conductor Testing:	Not reported
Engineer Testing:	Not reported
Trainman Testing:	Not reported
Yard Foreman Testing:	Not reported
RCL Operator Testing:	Not reported
Brakeman Testing:	Not reported
Train Dispatcher Testing:	Not reported
Signalman Testing:	Not reported
Other Employee Testing:	Not reported
Unknown Testing:	Not reported
Passenger Handling:	Not reported
Passenger Route:	XXX
Passenger Delay:	XXX

Incident Details:

NRC Report #:	45948
Fire Involved:	N
Fire Extinguished:	U
Any Evacuations:	N
Number Evacuated:	Not reported
Who Evacuated:	Not reported
Radius of Evacuation:	Not reported
Any Injuries:	U
Number Injured:	Not reported
Number Hospitalized:	Not reported
Any Fatalities:	U
Number Fatalities:	Not reported
Any Damages:	N
Damage Amount:	Not reported
Air Corridor Closed:	N
Air Corridor Desc:	Not reported
Air Closure Time:	Not reported
Waterway Closed:	N
Waterway Desc:	Not reported
Waterway Closure Time:	Not reported
Road Closed:	N
Road Desc:	Not reported
Road Closure Time:	Not reported
Closure Direction:	Not reported

(Continued) **9045948**

Major Artery:	N
Track Closed:	N
Track Desc:	Not reported
Track Closure Time:	Not reported
Media Interest:	Not reported
Medium Desc:	WATER
Additional Medium Info:	GOWANS CANAL
Body of Water:	Not reported
Tributary of:	Not reported
Release Secured:	U
Estimated Duration of Release:	Not reported
Release rate:	Not reported
Desc Remedial Action:	NONE.
State Agency on Scene:	Not reported
State Agency Report Number:	Not reported
Other Agency Notified:	Not reported
Weather Conditions:	Not reported
Air Temperature:	Not reported
Wind Speed:	Not reported
Wind Direction:	Not reported
Water Supply Contaminated:	U
Sheen Size:	Not reported
Sheen Color:	Not reported
Direction of Sheen Travel:	Not reported
Sheen Odor Description:	Not reported
Wave Condition:	Not reported
Current Speed:	Not reported
Current Direction:	Not reported
Water Temperature:	Not reported
Track Close Dir:	Not reported
Empl Fatality:	Not reported
Pass Fatality:	Not reported
Community Impact:	N
Wind Speed Unit:	Not reported
Employee Injuries:	Not reported
Passenger Injuries:	Not reported
Occupant Fatality:	Not reported
Current Speed Unit:	Not reported
Road Closure Units:	Not reported
Track CLosure Units:	Not reported
Sheen Size Units:	Not reported
Additional Info:	SHEEN SIZE 10’ X 80’. BLACK.
State Agency Notified:	Not reported
Federal Agency Notified:	Not reported
nearest River Mile Marker:	Not reported
Sheen Size Length:	Not reported
Sheen Size Length Units:	Not reported
Sheen Size Width:	Not reported
Sheen Size Width Units:	Not reported
Offshore:	Y
Duration Unit:	Not reported
Release Rate Unit:	Not reported
Release Rate Rate:	Not reported
Passengers Transferred:	UNK

Calls:

NRC Report #:	45948

(Continued) **9045948**

Site ID:	9045948
Date Time Received:	1990-11-01 14:10:17
Date Time Complete:	1990-11-01 14:14:11
Call Type:	INC
Responsible Company:	Not reported
Responsible Org Type:	UNKNOWN
Responsible City:	Not reported
Responsible State:	XX
Responsible Zip:	Not reported
On Behalf:	Not reported
Source:	UNAVAILABLE

Material Involved:

NRC Report #:	45948
Chris Code:	OUN
Case Number:	Not reported
UN Number:	Not reported
Amount of Material:	0
Unit of Measure:	UNKNOWN AMOUNT
Name of Material:	UNKNOWN OIL
If Reached Water:	YES
Amount in Water:	0
Unit of Measure Reach Water:	UNKNOWN AMOUNT

AD240 **ERNS** **95281487**
280 DOUGLASS ST **N/A**
< 1/8 **BROOKLYN, NY**
1 ft.

Site 1 of 7 in cluster AD

Relative: Incident Commons:
Higher

Actual:
21 ft.

NRC Report #:	281487
Description of Incident:	VENT LINE ON STORAGE TANK// OVERFILLED DUE TO BAD GUAGE
Type of Incident:	FIXED
Incident Cause:	OPERATOR ERROR
Incident Date Time:	1995-02-28 10:00:00
Incident DTG:	OCCURRED
Incident Location:	Not reported
Loaction Address:	280 DOUGLASS ST
Location Street 1:	Not reported
Location Street 2:	Not reported
Location Nearest City:	BROOKLYN
Location State:	NY
Location County:	KINGS(BROOKLYN)
Location Zip:	Not reported
Distance From City:	Not reported
Distance Units:	Not reported
Direction From City:	Not reported
Lat Deg:	Not reported
Lat Min:	Not reported
Lat Sec:	Not reported
Lat Quad:	Not reported
Long Deg:	Not reported
Long Min:	Not reported
Long Sec:	Not reported
Long Quad:	Not reported

(Continued) **95281487**

Location Section:	Not reported
Location Township:	Not reported
Location range:	Not reported
Potential Range:	Not reported

Incidents:

NRC Report #:	281487
Aircraft Type:	UNKNOWN
Aircraft Model:	Not reported
Aircraft ID:	Not reported
Aircraft Fuel Capacity:	Not reported
Aircraft Fuel Capacity Units:	Not reported
Aircraft Fuel on Board:	Not reported
Aircraft Fuel on Board Units:	Not reported
Aircraft Spot Number:	Not reported
Aircraft Hanger:	Not reported
Aircraft Runway Number:	Not reported
Road Mile Marker:	Not reported
Building ID:	Not reported
Type of Fixed Object:	UNKNOWN
Power Generating Facility:	U
Generating Capacity:	Not reported
Type of Fuel:	Not reported
NPDES:	Not reported
NPDES Compliance:	U
Pipeline Type:	UNKNOWN
DOT Regulated:	U
Pipeline Above Ground:	ABOVE
Exposed Underwater:	U
Pipeline Covered:	U
Railroad Hotline:	N
Grade Crossing:	N
Location Subdivision:	Not reported
Railroad Milepost:	UNKNOWN
Type Vehicle Involved:	UNKNOWN
Crossing Device Type:	Not reported
Device Operational:	Y
DOT Crossing Number:	Not reported
Brake Failure:	N
Description of Tank:	Not reported
Tank Above Ground:	ABOVE
Transportable Container:	U
Tank Regulated:	U
Tank Regulated By:	Not reported
Tank ID:	Not reported
Capacity of Tank:	Not reported
Capacity of Tank Units:	Not reported
Actual Amount:	Not reported
Actual Amount Units:	Not reported
Platform Rig Name:	Not reported
Platform Letter:	Not reported
Location Area ID:	Not reported
Location Block ID:	Not reported
OCSG Number:	Not reported
OCSP Number:	Not reported
State Lease Number:	Not reported
Pier Dock Number:	Not reported
Berth Slip Number:	Not reported

(Continued) **95281487**

Continuous Release Type:	Not reported
Initial Continuous Release No:	Not reported
Continuous Release Permit:	Not reported
Allision:	N
Type of Structure:	Not reported
Structure Name:	Not reported
Structure Operational:	Y
Airbag Deployed:	Not reported
Date Tiem Normal Service:	Not reported
Service Disruption Time:	Not reported
Service Disruption Units:	Not reported
Transit Bus Flag:	Not reported
CR Begin Date:	Not reported
CR End Date:	Not reported
CR Change Date:	Not reported
FBI Contact:	Not reported
FBI Contact Date Time:	Not reported
Sub Part C Testing Req:	XXX
Conductor Testing:	Not reported
Engineer Testing:	Not reported
Trainman Testing:	Not reported
Yard Foreman Testing:	Not reported
RCL Operator Testing:	Not reported
Brakeman Testing:	Not reported
Train Dispatcher Testing:	Not reported
Signalman Testing:	Not reported
Other Employee Testing:	Not reported
Unknown Testing:	Not reported
Passenger Handling:	Not reported
Passenger Route:	XXX
Passenger Delay:	XXX

Incident Details:

NRC Report #:	281487
Fire Involved:	N
Fire Extinguished:	Not reported
Any Evacuations:	N
Number Evacuated:	Not reported
Who Evacuated:	Not reported
Radius of Evacuation:	Not reported
Any Injuries:	U
Number Injured:	Not reported
Number Hospitalized:	Not reported
Any Fatalities:	U
Number Fatalities:	Not reported
Any Damages:	N
Damage Amount:	Not reported
Air Corridor Closed:	Not reported
Air Corridor Desc:	Not reported
Air Closure Time:	Not reported
Waterway Closed:	Not reported
Waterway Desc:	Not reported
Waterway Closure Time:	Not reported
Road Closed:	Not reported
Road Desc:	Not reported
Road Closure Time:	Not reported
Closure Direction:	Not reported

(Continued) **95281487**

Major Artery:	Not reported
Track Closed:	Not reported
Track Desc:	Not reported
Track Closure Time:	Not reported
Media Interest:	Not reported
Medium Desc:	WATER
Additional Medium Info:	POSSIBLY SEEPAGE INTO DRAIN ON ROOF
Body of Water:	Not reported
Tributary of:	Not reported
Release Secured:	Not reported
Estimated Duration of Release:	Not reported
Release rate:	Not reported
Desc Remedial Action:	SOME MIGHT HAVE GOTTEN INTO A CLOGGED DRAIN ON ROOF// COMPANY PUMPEDOFF ROOF AND BLOCKED OFF DRAIN// PUT SPILL PADS AROUND DRAIN
State Agency on Scene:	Not reported
State Agency Report Number:	Not reported
Other Agency Notified:	Not reported
Weather Conditions:	Not reported
Air Temperature:	Not reported
Wind Speed:	Not reported
Wind Direction:	Not reported
Water Supply Contaminated:	Not reported
Sheen Size:	Not reported
Sheen Color:	Not reported
Direction of Sheen Travel:	Not reported
Sheen Odor Description:	Not reported
Wave Condition:	Not reported
Current Speed:	Not reported
Current Direction:	Not reported
Water Temperature:	Not reported
Track Close Dir:	Not reported
Empl Fatality:	Not reported
Pass Fatality:	Not reported
Community Impact:	Not reported
Wind Speed Unit:	Not reported
Employee Injuries:	Not reported
Passenger Injuries:	Not reported
Occupant Fatality:	Not reported
Current Speed Unit:	Not reported
Road Closure Units:	Not reported
Track CLosure Units:	Not reported
Sheen Size Units:	Not reported
Additional Info:	Not reported
State Agency Notified:	Not reported
Federal Agency Notified:	Not reported
nearest River Mile Marker:	Not reported
Sheen Size Length:	Not reported
Sheen Size Length Units:	Not reported
Sheen Size Width:	Not reported
Sheen Size Width Units:	Not reported
Offshore:	Not reported
Duration Unit:	Not reported
Release Rate Unit:	Not reported
Release Rate Rate:	Not reported
Passengers Transferred:	UNK

(Continued) **95281487**

Calls:

NRC Report #:	281487
Site ID:	95281487
Date Time Received:	1995-02-28 12:40:37
Date Time Complete:	1995-02-28 12:44:57
Call Type:	INC
Responsible Company:	WHALECO
Responsible Org Type:	PRIVATE ENTERPRISE
Responsible City:	BROOKLYN
Responsible State:	NY
Responsible Zip:	11231
On Behalf:	Not reported
Source:	UNAVAILABLE

X241 **NYC DOEPA - BUREAU OF W&S OPS** **FINDS** **1009329545**
BUTLER ST MANHOLE **ECHO** **N/A**
< 1/8 **BROOKLYN, NY 11215**
1 ft.

Site 3 of 8 in cluster X

Relative: Higher
Actual: 27 ft.

FINDS:

Registry ID: 110024559814

Environmental Interest/Information System
RCRAInfo is a national information system that supports the Resource Conservation and Recovery Act (RCRA) program through the tracking of events and activities related to facilities that generate, transport, and treat, store, or dispose of hazardous waste. RCRAInfo allows RCRA program staff to track the notification, permit, compliance, and corrective action activities required under RCRA.

Click this hyperlink while viewing on your computer to access additional FINDS: detail in the EDR Site Report.

ECHO:

Envid:	1009329545
Registry ID:	110024559814
DFR URL:	http://echo.epa.gov/detailed-facility-report?fid=110024559814

W242 **543 UNION STREET** **NY AST** **A100292514**
543 UNION STREET **N/A**
< 1/8 **BROOKLYN, NY 11215**
1 ft.

Site 9 of 23 in cluster W

Relative: Lower
Actual: 10 ft.

AST:

Region:	STATE
DEC Region:	2
Site Status:	Active
Facility Id:	2-608359
Program Type:	PBS
UTM X:	585568.98334

543 UNION STREET (Continued) **A100292514**

UTM Y: 4503638.30617
Expiration Date: 04/21/2020
Site Type: Other

Affiliation Records:

Site Id: 30211
Affiliation Type: Mail Contact
Company Name: NYC PROPERTY CARE, LLC
Contact Type: Not reported
Contact Name: DEREK BUPP / PROPERTY MANAGER
Address1: 271 THIRD AVENUE
Address2: Not reported
City: BROOKLYN
State: NY
Zip Code: 11215
Country Code: 001
Phone: (718) 422-1070
EMail: DEREKBUPP@NYCPROPERTYCARE.COM
Fax Number: Not reported
Modified By: dxliving
Date Last Modified: 2008-11-04

Site Id: 30211
Affiliation Type: Facility Operator
Company Name: 543 UNION STREET
Contact Type: Not reported
Contact Name: DEREK BUPP/PROPERTY MGR.
Address1: Not reported
Address2: Not reported
City: Not reported
State: NN
Zip Code: Not reported
Country Code: 001
Phone: (718) 422-1070
EMail: Not reported
Fax Number: Not reported
Modified By: dxliving
Date Last Modified: 2008-11-04

Site Id: 30211
Affiliation Type: Emergency Contact
Company Name: 543 UNION STREET CONDOMINIUM
Contact Type: Not reported
Contact Name: DEREK BUPP/PROPERTY MGR.
Address1: Not reported
Address2: Not reported
City: Not reported
State: NN
Zip Code: Not reported
Country Code: 999
Phone: (718) 422-1070
EMail: Not reported
Fax Number: Not reported
Modified By: dxliving
Date Last Modified: 2008-11-04

Site Id: 30211
Affiliation Type: Facility Owner

543 UNION STREET (Continued) **A100292514**

Company Name:	543 UNION STREET CONDOMINIUM
Contact Type:	PROPERTY MANAGER
Contact Name:	DEREK BUPP
Address1:	271 THIRD AVENUE
Address2:	Not reported
City:	BROOKLYN
State:	NY
Zip Code:	11215
Country Code:	001
Phone:	(718) 422-1070
EMail:	Not reported
Fax Number:	Not reported
Modified By:	dxliving
Date Last Modified:	2008-11-04

Tank Info:

Tank Number:	001
Tank Id:	65076
Material Code:	0001
Common Name of Substance:	#2 Fuel Oil (On-Site Consumption)

Equipment Records:

E00 - Piping Secondary Containment - None
G03 - Tank Secondary Containment - Vault (w/o access)
H00 - Tank Leak Detection - None
L09 - Piping Leak Detection - Exempt Suction Piping
J02 - Dispenser - Suction Dispenser
F00 - Pipe External Protection - None
C01 - Pipe Location - Aboveground
I05 - Overfill - Vent Whistle
A00 - Tank Internal Protection - None
B01 - Tank External Protection - Painted/Asphalt Coating
D01 - Pipe Type - Steel/Carbon Steel/Iron
K00 - Spill Prevention - None

Tank Location:	Aboveground - contact with soil.... Tank bottom rests on soil, allowing no visual inspection.
Tank Type:	Steel/Carbon Steel/Iron
Tank Status:	In Service
Pipe Model:	Not reported
Install Date:	04/21/2005
Capacity Gallons:	3000
Tightness Test Method:	NN
Date Test:	Not reported
Next Test Date:	Not reported
Date Tank Closed:	Not reported
Register:	True
Modified By:	NTFREEMA
Last Modified:	04/14/2017
Material Name:	#2 fuel oil (on-site consumption)

R243 **ERNS** **2006786495**

285 BOND STREET **N/A**

< 1/8 **BROOKLYN, NY**

1 ft.

Site 9 of 15 in cluster R

Relative: Higher

Actual: 13 ft.

Incident Commons:

NRC Report #:	786495
Description of Incident:	CALLER STATE HE NOTICED MATERIALS COMING FROM A FACILITY GOING INTO THE WATER. CALLER STATED THERE WAS A 3" PIPE DISCHARING MATERIALS DOWN THE EMBANKMENT INTO THE WATER.
Type of Incident:	FIXED
Incident Cause:	DUMPING
Incident Date Time:	2006-01-27 13:30:00
Incident DTG:	DISCOVERED
Incident Location:	DOWANUS CANAL
Loaction Address:	285 BOND STREET
Location Street 1:	UNION STREET BRIDGE
Location Street 2:	Not reported
Location Nearest City:	BROOKLYN
Location State:	NY
Location County:	KINGS(BROOKLYN)
Location Zip:	Not reported
Distance From City:	Not reported
Distance Units:	Not reported
Direction From City:	Not reported
Lat Deg:	Not reported
Lat Min:	Not reported
Lat Sec:	Not reported
Lat Quad:	Not reported
Long Deg:	Not reported
Long Min:	Not reported
Long Sec:	Not reported
Long Quad:	Not reported
Location Section:	Not reported
Location Township:	Not reported
Location range:	Not reported
Potential Range:	Not reported

Incidents:

NRC Report #:	786495
Aircraft Type:	Not reported
Aircraft Model:	Not reported
Aircraft ID:	Not reported
Aircraft Fuel Capacity:	Not reported
Aircraft Fuel Capacity Units:	Not reported
Aircraft Fuel on Board:	Not reported
Aircraft Fuel on Board Units:	Not reported
Aircraft Spot Number:	Not reported
Aircraft Hanger:	Not reported
Aircraft Runway Number:	Not reported
Road Mile Marker:	Not reported
Building ID:	Not reported
Type of Fixed Object:	OTHER
Power Generating Facility:	U
Generating Capacity:	Not reported
Type of Fuel:	Not reported
NPDES:	Not reported
NPDES Compliance:	U
Pipeline Type:	Not reported

(Continued) **2006786495**

DOT Regulated:	U
Pipeline Above Ground:	ABOVE
Exposed Underwater:	N
Pipeline Covered:	U
Railroad Hotline:	Not reported
Grade Crossing:	N
Location Subdivision:	Not reported
Railroad Milepost:	Not reported
Type Vehicle Involved:	Not reported
Crossing Device Type:	Not reported
Device Operational:	Y
DOT Crossing Number:	Not reported
Brake Failure:	N
Description of Tank:	Not reported
Tank Above Ground:	ABOVE
Transportable Container:	U
Tank Regulated:	U
Tank Regulated By:	Not reported
Tank ID:	Not reported
Capacity of Tank:	Not reported
Capacity of Tank Units:	Not reported
Actual Amount:	Not reported
Actual Amount Units:	Not reported
Platform Rig Name:	Not reported
Platform Letter:	Not reported
Location Area ID:	Not reported
Location Block ID:	Not reported
OCSG Number:	Not reported
OCSP Number:	Not reported
State Lease Number:	Not reported
Pier Dock Number:	Not reported
Berth Slip Number:	Not reported
Continuous Release Type:	Not reported
Initial Continuous Release No:	Not reported
Continuous Release Permit:	Not reported
Allision:	N
Type of Structure:	Not reported
Structure Name:	Not reported
Structure Operational:	U
Airbag Deployed:	Not reported
Date Tiem Normal Service:	Not reported
Service Disruption Time:	Not reported
Service Disruption Units:	Not reported
Transit Bus Flag:	Not reported
CR Begin Date:	Not reported
CR End Date:	Not reported
CR Change Date:	Not reported
FBI Contact:	Not reported
FBI Contact Date Time:	Not reported
Sub Part C Testing Req:	XXX
Conductor Testing:	Not reported
Engineer Testing:	Not reported
Trainman Testing:	Not reported
Yard Foreman Testing:	Not reported
RCL Operator Testing:	Not reported
Brakeman Testing:	Not reported
Train Dispatcher Testing:	Not reported

(Continued) **2006786495**

Signalman Testing:	Not reported
Other Employee Testing:	Not reported
Unknown Testing:	Not reported
Passenger Handling:	Not reported
Passenger Route:	XXX
Passenger Delay:	XXX

Incident Details:

NRC Report #:	786495
Fire Involved:	N
Fire Extinguished:	U
Any Evacuations:	N
Number Evacuated:	Not reported
Who Evacuated:	Not reported
Radius of Evacuation:	Not reported
Any Injuries:	N
Number Injured:	Not reported
Number Hospitalized:	Not reported
Any Fatalities:	N
Number Fatalities:	Not reported
Any Damages:	N
Damage Amount:	Not reported
Air Corridor Closed:	N
Air Corridor Desc:	Not reported
Air Closure Time:	Not reported
Waterway Closed:	N
Waterway Desc:	Not reported
Waterway Closure Time:	Not reported
Road Closed:	N
Road Desc:	Not reported
Road Closure Time:	Not reported
Closure Direction:	Not reported
Major Artery:	N
Track Closed:	N
Track Desc:	Not reported
Track Closure Time:	Not reported
Media Interest:	NONE
Medium Desc:	WATER
Additional Medium Info:	DOWANUS CANAL
Body of Water:	DOWANUS CANAL
Tributary of:	LONG ISLAND SOUND
Release Secured:	U
Estimated Duration of Release:	Not reported
Release rate:	Not reported
Desc Remedial Action:	NO ACTION TAKEN
State Agency on Scene:	NONE
State Agency Report Number:	NONE
Other Agency Notified:	Not reported
Weather Conditions:	SUNNY
Air Temperature:	28
Wind Speed:	Not reported
Wind Direction:	Not reported
Water Supply Contaminated:	U
Sheen Size:	Not reported
Sheen Color:	RAINBOW
Direction of Sheen Travel:	Not reported
Sheen Odor Description:	Not reported

(Continued) **2006786495**

Wave Condition:	Not reported
Current Speed:	Not reported
Current Direction:	Not reported
Water Temperature:	Not reported
Track Close Dir:	Not reported
Empl Fatality:	Not reported
Pass Fatality:	Not reported
Community Impact:	N
Wind Speed Unit:	Not reported
Employee Injuries:	Not reported
Passenger Injuries:	Not reported
Occupant Fatality:	Not reported
Current Speed Unit:	Not reported
Road Closure Units:	Not reported
Track CLosure Units:	Not reported
Sheen Size Units:	Not reported
Additional Info:	NO ADDITIONAL INFORMATION.
State Agency Notified:	NONE
Federal Agency Notified:	USCG
nearest River Mile Marker:	Not reported
Sheen Size Length:	100
Sheen Size Length Units:	FEET
Sheen Size Width:	50
Sheen Size Width Units:	FEET
Offshore:	N
Duration Unit:	Not reported
Release Rate Unit:	Not reported
Release Rate Rate:	Not reported
Passengers Transferred:	NO

Calls:

NRC Report #:	786495
Site ID:	2006786495
Date Time Received:	2006-01-27 13:48:06
Date Time Complete:	2006-01-27 13:58:36
Call Type:	INC
Responsible Company:	BAYSIDE FUEL OIL
Responsible Org Type:	PRIVATE ENTERPRISE
Responsible City:	BROOKLYN
Responsible State:	NY
Responsible Zip:	11217
On Behalf:	Not reported
Source:	TELEPHONE

Material Involved:

NRC Report #:	786495
Chris Code:	OUN
Case Number:	000000-00-0
UN Number:	Not reported
Amount of Material:	0
Unit of Measure:	UNKNOWN AMOUNT
Name of Material:	OILY SUBSTANCE
If Reached Water:	YES
Amount in Water:	0
Unit of Measure Reach Water:	UNKNOWN AMOUNT

R244 **NYC DEP-GOWANUS CANAL @ SACKETT ST** **FINDS** **1007821295**
GOWANUS CANAL & SACKETT STREET **N/A**
< 1/8 **BROOKLYN, NY 11201**
1 ft.

Site 10 of 15 in cluster R

Relative: FINDS:
Lower

Actual: Registry ID: 110019838559
-1 ft.

Environmental Interest/Information System
FIS (New York - Facility Information System) is New York's Department of Environmental Conservation (DEC) information system for tracking environmental facility information found across the State.

Click this hyperlink while viewing on your computer to access additional FINDS: detail in the EDR Site Report.

R245 **ROADWAY** **NY Spills** **S110044601**
287 BOND ST **N/A**
< 1/8 **BROOKLYN, NY**
1 ft.

Site 11 of 15 in cluster R

Relative: SPILLS:
Higher

Actual:
13 ft.

Spill Number/Closed Date:	0908549 / 2009-11-02
Facility ID:	0908549
Facility Type:	ER
DER Facility ID:	370158
Site ID:	421168
DEC Region:	2
Spill Cause:	Unknown
Spill Class:	C3
SWIS:	2401
Spill Date:	2009-10-29
Investigator:	SFRAHMAN
Referred To:	Not reported
Reported to Dept:	2009-10-29
CID:	Not reported
Water Affected:	Not reported
Spill Source:	Unknown
Spill Notifier:	Other
Cleanup Ceased:	Not reported
Cleanup Meets Std:	False
Last Inspection:	Not reported
Recommended Penalty:	False
UST Trust:	False
Remediation Phase:	0
Date Entered In Computer:	2009-10-29
Spill Record Last Update:	2009-11-02
Spiller Name:	Not reported
Spiller Company:	UNKNOWN
Spiller Address:	Not reported
Spiller Company:	999
Contact Name:	SHERIF GERGEF
DEC Memo:	"11/02/09 Drove past the site on 10/29/09 evening. Minor quantity spilled on the street and on the sidewalk from unknown source.This is a mixed neighborhood, some residential and some commercial buildings.NYC Sanitation put down sand on the street.No fill line

ROADWAY (Continued) **S110044601**

observed along the side of the building.Case closed.(sr)"
Remarks: "oil spill to roadway and soil/clean up underway/please call Sherif on cell 917-769-0847"

All Materials:
Site ID: 421168
Operable Unit ID: 1177089
Operable Unit: 01
Material ID: 2169831
Material Code: 0001A
Material Name: #2 fuel oil
Case No.: Not reported
Material FA: Petroleum
Quantity: 2.00
Units: G
Recovered: Not reported
Oxygenate: Not reported

U246 **DENTS OUT AUTO BODY LTD** **FINDS 1016104989**
327 BOND ST **ECHO N/A**
< 1/8 **BROOKLYN, NY 11215**
1 ft.

Site 5 of 15 in cluster U

Relative: Higher
Actual: 13 ft.

FINDS:

Registry ID: 110004471492

Environmental Interest/Information System
RCRAInfo is a national information system that supports the Resource Conservation and Recovery Act (RCRA) program through the tracking of events and activities related to facilities that generate, transport, and treat, store, or dispose of hazardous waste. RCRAInfo allows RCRA program staff to track the notification, permit, compliance, and corrective action activities required under RCRA.

Click this hyperlink while viewing on your computer to access additional FINDS: detail in the EDR Site Report.

ECHO:
Envid: 1016104989
Registry ID: 110004471492
DFR URL: http://echo.epa.gov/detailed-facility-report?fid=110004471492

T247 **MANHOLE 2625** **NY Spills** **S106006950**
4TH AVE/DOUGLAS ST **N/A**
< 1/8 **BROOKLYN, NY**
1 ft.

Site 6 of 21 in cluster T

Relative: Higher
Actual: 27 ft.

SPILLS:
Spill Number/Closed Date: 0205534 / 2003-04-22
Facility ID: 0205534
Facility Type: ER

MANHOLE 2625 (Continued) **S106006950**

DER Facility ID:	118042
Site ID:	138040
DEC Region:	2
Spill Cause:	Unknown
Spill Class:	C4
SWIS:	2401
Spill Date:	2002-08-27
Investigator:	AERODRIG
Referred To:	Not reported
Reported to Dept:	2002-08-27
CID:	397
Water Affected:	Not reported
Spill Source:	Unknown
Spill Notifier:	Affected Persons
Cleanup Ceased:	Not reported
Cleanup Meets Std:	False
Last Inspection:	Not reported
Recommended Penalty:	False
UST Trust:	False
Remediation Phase:	0
Date Entered In Computer:	2002-08-27
Spill Record Last Update:	2003-04-25
Spiller Name:	UNKNOWN
Spiller Company:	Unknown
Spiller Address:	UNKNOWN
Spiller Company:	999
Contact Name:	CALLER
DEC Memo:	"Prior to Sept, 2004 data translation this spill Lead_DEC Field was RODRIGUEZ E2MIS NOTES 144730 8-27-02 0340 HRS G. MOORE # 18872 FOD REPORTS WHILE LOOKING FOR ENDS ON DEAD FDR. 8B12 IN MH2625 E. INT. 4 AVE & DOUGLASS ST HE FOUND APPROX 1 OZ UNKNOWN OIL ON MUD , NO WATER. THERE WAS NO FIRE OR SMOKE AT THIS LOCATION. NO PRIVATE PROPERTY AFFECTED. NO INJURIES DUE TO THIS SPILL. HE DOES NOT SEE A SUMP OR SEWER CONNECTION AT THIS TIME. LIQUID SEEMS CONTAINED NO SEWERS OR WATERWAYS AFFECTED. THERE IS NO JOINT REGULATOR OR CABLE ENDS IN STRUCTURE. HE TOOK A OIL MIXED WITH MUD SAMPLE AND REQUESTED EMERG PRIORITY FOR PCB SAMPLE RESULTS. CLEANUP PENDING SAMPLE RESULTS. CHAIN OF CUSTODY # AA26608. HE PLACED E.S.TAG # 26274. NO PARKING ANYTIME. CIG MCARDLE NOTIFIED 0358 HRS UPDATE 8-27-02 0630 HRS P. KELLY OS FOD REPORTS THERE IS A D-FAULT IN STRUCTURE A LEAKING 3 C STR JOINT THAT IS ON FDR. 1B65 BY DUCTING. THIS INCIDENT WILL BE TAKEN OFF THE 24 HRS DEMINIMIS PROGRAM DUE TO D-FAULT. D-FAULT TAG # 274. WILL HAVE TO WAIT UNTILL D-FAULT IS CORRECTED OR FDR IS TAKEN OFF AND MADE SAFE. update 9-15-02 1400 HRS CHEM LAB # 02-07984-001 < 1 PPM LAZ # 04425 UPDATE 9-15-02 2030 HRS T. SACCARA MECH A FLUSH DEPT REPORTS HE DOUBLE WASH STRUCTURE WITH BIO-JEN 760 FROM THE TOP. HE REMOVED ALL LIQUIDS WITH HIS VACTOR. HE DID ALL WORK FROM THE TOP DUE TO THE D-FAULT. TAG WILL REMAIN IN PLACE UNTILL UNDER GROUND SPL CREWS CORRECT D-FAULT ((LEAKING 3C STR) LAZ # 04425 UPDATE: 16-SEP-2002 1140 BANKHEAD ENVIROMENTAL OPS REPORTS U/G REPAIRED D-FAULT HE DOUBLE WASHED STRUCTURE WITH BIO GEN 760 REMOVED ALL LIQUIDS . CEMENTED DRAIN. REMOVED TAG# 26274. JOB COMPLETE 100%"
Remarks:	"1 oz of unk oil in manhole equip needs to be denergized before clean up."

All Materials:

Site ID:	138040
Operable Unit ID:	856978

MANHOLE 2625 (Continued) **S106006950**

Operable Unit:	01
Material ID:	519731
Material Code:	0066A
Material Name:	unknown petroleum
Case No.:	Not reported
Material FA:	Petroleum
Quantity:	1.00
Units:	G
Recovered:	.00
Oxygenate:	Not reported

V248 **MACKROYCE CONTRACTING CORP** **ICIS 1005882844**
212 3RD AVE **FINDS N/A**
< 1/8 **BROOKLYN, NY 11217** **ECHO**
1 ft.

Site 4 of 19 in cluster V

Relative: Higher
Actual: 18 ft.

ICIS:

Enforcement Action ID:	02-1996-0138
FRS ID:	110010602883
Action Name:	NYC HPD & CONTRACTORS
Facility Name:	MACKROYCE CONTRACTING CORP
Facility Address:	212 3RD AVE BROOKLYN, NY 112173036
Enforcement Action Type:	Pre-Referral Negotiation
Facility County:	KINGS
Program System Acronym:	ICIS
Enforcement Action Forum Desc:	Judicial
EA Type Code:	PRN
Facility SIC Code:	Not reported
Federal Facility ID:	Not reported
Latitude in Decimal Degrees:	40.679568
Longitude in Decimal Degrees:	-73.984602
Permit Type Desc:	Not reported
Program System Acronym:	11551
Facility NAICS Code:	Not reported
Tribal Land Code:	Not reported

Facility Name:	MACKROYCE CONTRACTING CORP
Address:	212 3RD AVE
Tribal Indicator:	N
Fed Facility:	Not reported
NAIC Code:	Not reported
SIC Code:	Not reported

FINDS:

Registry ID: 110010602883

Environmental Interest/Information System
ICIS (Integrated Compliance Information System) is the Integrated Compliance Information System and provides a database that, when complete, will contain integrated Enforcement and Compliance information across most of EPA's programs. The vision for ICIS is to replace EPA's independent databases that contain Enforcement data with

MACKROYCE CONTRACTING CORP (Continued) **1005882844**

a single repository for that information. Currently, ICIS contains all Federal Administrative and Judicial enforcement actions. This information is maintained in ICIS by EPA in the Regional offices and it Headquarters. A future release of ICIS will replace the Permit Compliance System (PCS) which supports the NPDES and will integrate that information with Federal actions already in the system. ICIS also has the capability to track other activities occurring in the Region that support Compliance and Enforcement programs. These include; Incident Tracking, Compliance Assistance, and Compliance Monitoring.

Click this hyperlink while viewing on your computer to access additional FINDS: detail in the EDR Site Report.

ECHO:
Envid: 1005882844
Registry ID: 110010602883
DFR URL: http://echo.epa.gov/detailed-facility-report?fid=110010602883

V249 **A 2 Z ENVIRONMENTAL LLC** **RCRA NonGen / NLR** **1014926942**
601 UNION ST **NYR000187302**
< 1/8 **BROOKLYN, NY 11215**
1 ft.

Site 5 of 19 in cluster V

Relative: Higher
Actual: 17 ft.

RCRA NonGen / NLR:
Date form received by agency: 11/29/2011
Facility name: A 2 Z ENVIRONMENTAL LLC
Facility address: 601 UNION ST
BROOKLYN, NY 11215
EPA ID: NYR000187302
Mailing address: BARTLEY RD
JACKSON, NJ 08527
Contact: KEVIN M BARTLEY
Contact address: BARTLEY RD
JACKSON, NJ 08527
Contact country: US
Contact telephone: 877-388-8265
Contact email: MRKBARTLEY@HOTMAIL.COM
EPA Region: 02
Classification: Non-Generator
Description: Handler: Non-Generators do not presently generate hazardous waste

Owner/Operator Summary:
Owner/operator name: 601 UNION STREET REALTY CORP
Owner/operator address: UNION ST
BROOKLYN, NY 11215
Owner/operator country: US
Owner/operator telephone: 877-388-8265
Owner/operator email: Not reported
Owner/operator fax: Not reported
Owner/operator extension: Not reported
Legal status: Private
Owner/Operator Type: Owner
Owner/Op start date: 08/30/1989
Owner/Op end date: Not reported

A 2 Z ENVIRONMENTAL LLC (Continued) **1014926942**

Owner/operator name:	KEVIN M BARTLEY
Owner/operator address:	Not reported
	Not reported
Owner/operator country:	US
Owner/operator telephone:	Not reported
Owner/operator email:	Not reported
Owner/operator fax:	Not reported
Owner/operator extension:	Not reported
Legal status:	Private
Owner/Operator Type:	Operator
Owner/Op start date:	07/01/2011
Owner/Op end date:	Not reported

Handler Activities Summary:

U.S. importer of hazardous waste:	No
Mixed waste (haz. and radioactive):	No
Recycler of hazardous waste:	No
Transporter of hazardous waste:	No
Treater, storer or disposer of HW:	No
Underground injection activity:	No
On-site burner exemption:	No
Furnace exemption:	No
Used oil fuel burner:	No
Used oil processor:	No
User oil refiner:	No
Used oil fuel marketer to burner:	No
Used oil Specification marketer:	No
Used oil transfer facility:	No
Used oil transporter:	Yes

Violation Status: No violations found

V250 **A 2 Z ENVIRONMENTAL LLC** **FINDS** **1016039501**
601 UNION ST **ECHO** **N/A**
< 1/8 **BROOKLYN, NY 11215**
1 ft.

Site 6 of 19 in cluster V

Relative: Higher

Actual: 17 ft.

FINDS:

Registry ID: 110044830261

Environmental Interest/Information System
RCRAInfo is a national information system that supports the Resource Conservation and Recovery Act (RCRA) program through the tracking of events and activities related to facilities that generate, transport, and treat, store, or dispose of hazardous waste. RCRAInfo allows RCRA program staff to track the notification, permit, compliance, and corrective action activities required under RCRA.

Click this hyperlink while viewing on your computer to access additional FINDS: detail in the EDR Site Report.

ECHO:

Envid:	1016039501
Registry ID:	110044830261
DFR URL:	http://echo.epa.gov/detailed-facility-report?fid=110044830261

V251 **SJ FUEL CO. INC.** **NY TANKS** **U003396247**
601 UNION STREET **N/A**
< 1/8 **BROOKLYN, NY 11215**
1 ft.

Site 7 of 19 in cluster V

Relative: TANKS:
Higher

Actual: Facility Id:	2-601627
17 ft. Region:	STATE
DEC Region:	2
Site Status:	Active
Program Type:	PBS
Expiration Date:	11/02/2013
UTM X:	585772.10595
UTM Y:	4503546.33699

T252 **BP AMOCO STATION #3887** **NY Spills** **S103036428**
164 4TH AVE **N/A**
< 1/8 **BROOKLYN, NY**
1 ft.

Site 7 of 21 in cluster T

Relative: SPILLS:
Higher

Actual: Spill Number/Closed Date:	9713442 / 2017-08-04
26 ft. Facility ID:	9713442
Facility Type:	ER
DER Facility ID:	146926
Site ID:	174714
DEC Region:	2
Spill Cause:	Unknown
Spill Class:	B3
SWIS:	2401
Spill Date:	1998-03-04
Investigator:	JBVOUGHT
Referred To:	SULFATE FULL SCALE
Reported to Dept:	1998-03-04
CID:	282
Water Affected:	Not reported
Spill Source:	Gasoline Station or other PBS Facility
Spill Notifier:	Other
Cleanup Ceased:	Not reported
Cleanup Meets Std:	False
Last Inspection:	Not reported
Recommended Penalty:	False
UST Trust:	False
Remediation Phase:	0
Date Entered In Computer:	1998-03-04
Spill Record Last Update:	2017-08-04
Spiller Name:	CHUCK WEIN
Spiller Company:	AMOCO
Spiller Address:	300 INTERPACE PARKWAY
Spiller Company:	001
Contact Name:	AMOCO COMPANY
DEC Memo:	"03/17/03 REASSIGNED FROM ROMMEL TO VOUGHT. 8/5/03 Received email from A. Lapine, Delta. Delta proposing to install three off-site monitoring wells; one on the west-side sidewalk off of 4th Ave and the other two on the east-side sidewalk of Degraw. 12/3/03 Reassigned from Vought to Foley. Avg depth to groundwater: 19'bgs Flow generally southwest Total BTEX: ND-5541ppb (9/4/03) Total MTBE: 0.48-386,000ppb (9/4/03) 0.41', 0.66', 0.42, 0.38, 0.17' LNAPL detected in MW-2

BP AMOCO STATION #3887 (Continued) **S103036428**

(5/10/02, 8/8/02, 12/4/02, 3/26/03 and 9/4/03 respectively) 0.05', 0.37' and 0.29' LNAPL detected in MW-4 (8/8/02, 12/4/02, 3/26/03) Off-site delineation to start Q4 2003 with 3 monitoring wells. File review: Subsurface Hydrocarbon Assessment Report (Delta, 10/3/01) Report references Baltec 6/10/98 UST Closure Report for 14 USTs. Lab analysis of soil samples from excavation identified VOCs/SVOCs in excess of guidance values. 11/10-11/11/99 Delta advanced 12 soil borings between 7 to 20 ft. Lab analysis of soil samples identified between one and eight VOCs in excess of TAGM in 11 of 14 samples. Four of those were samples where methylene chloride was the only VOC identified(a common lab contaminant). 5/22-5/23/00 Delta installed three monitoring wells and collected soil samples for VOC analysis. BTEX ranged from 213ppb(MW-1, 10-12') to 106,370ppb (MW-1, 20-22'). MTBE ranged from 58.6ppb (MW-2, 20-22') to 313ppb (MW-1, 20-22'). Total VOCs ranged from 736ppb (MW-1, 10-12') to 415,493ppb(MW-1, 20-22'). 6/28/00 Gauged four tank wells and three monitoring wells. Groundwater samples were collected from three monitoring wells. Tank wells were dry. Total BTEX ranged from 53ppb(MW-3) to 2009ppb(MW-1). MTBE ranged from 7ppb(MW-3) to 1430ppb(MW-1). Total VOCs ranged from 126ppb(MW-3) to 6282ppb(MW-1). 4/2/01 & 4/26/01 Delta gauged 5 monitoring wells and 4 tank wells and collected samples. Total BTEX ranged from 141ppb(MW-3) to 11798ppb(MW-4). MTBE ranged from 17ppb(MW-3) to 7030ppb(MW-4). Total VOCs ranged from 191ppb(MW-3) to 19,702ppb(MW-4). 12/9/03 Received 2002 quarterly reports and second quarter 2003 report.(KMF) 4/2/04 Received Nov 2003 SHAR Addendum report (Delta, 3/31/04) for installation of three downgradient wells (MW-8, MW-9, MW-10) on other side of building. DTW 16.5'bgs. Installed to 24'bgs. No VOCs detected in soil samples. Need more recent monitoring reports. 8/9/04 3Q03 - BTEX from ND(MW-3) to 5541ppb (MW-6). MTBE from ND(MW-3) to 386,000ppb (MW-6). 0.17' LNAPL detected in MW-2. 8/9/04 4Q03 - BTEX from ND(MW-3 and MW-8) to 44,755ppb (MW-2). MTBE from ND(MW-3) to 63,500ppb (MW-6). 0.01' LNAPL detected in MW-2. 8/9/04 1Q04 - BTEX from ND(MW-3) to 14,823ppb (MW-2). MTBE from 0.79(MW-3) to 34,100ppb (MW-6). 8/9/04 2Q04 - BTEX from ND(MW-3, MW-8 and MW-9) to 4,797ppb (MW-4). MTBE from ND(MW-3) to 9,850ppb (MW-5). 0.07' LNAPL in MW-2. 4/27/05 Portfolio meeting-Source is dispensers. GW 16-20'bgs. Will verify if gw is perched. Indoor air model completed 2/05 which lead Delta to install cluster vapor well and run TO-3 analysis. Summa canister will be done since benzene MDL less than 80ug/m3. Reassess exposure. Soil gas survey to define LNAPL impacts. 6/1/05 Subsurface Hydrocarbon Assessment Report received for installation of MW-11 and MW-12, offsite. No BTEX/VOCs detected above RSCOs in soil. 8/1/05 3Q04 - No LNAPL present. DTW 16-20'bgs. BTEX from ND(MW-3,8,9) to 17040(MW-4). MTBE from ND(MW-3) to 38500ppb(MW-6). 6/28/05 4Q04- 0.02' LNAPL in MW-2. BTEX from ND(MW-3,9,11,12) to 13360ppb(MW-4). MTBE from ND(MW-3) to 21900ppb(MW-5). 8/2/05 Subsurface Hydrocarbon Assessment Report received for MW-13 and MW-14, offsite. No BTEX, MTBE or other VOCs in excess of RSCOs. Napthalene was detected in MW-13 above GWQS. 11/9/05: Reviewed the quarterly monitoring report dated October 7, 2005. Fourteen wells sampled on 2/15/05. No free product present. Max BTEX is 16390ppb in MW-4 and max MTBE is 22500ppb in MW5. BTEX and MTBE increased in MW-1 and MW-2. 11/25/05: Reviewed the quarterly report dated 11/3/05. Fourteen monitoring wells sampled on May 27, 2005. Max BTEX is 8190ppb (MW4) and max MTBE is 18200ppb (MW5). Fluctuating concentrations in some wells. 11/29/05 3Q05- DTW 15.45-20.81'bgs. No LNAPL present since 5/04. BTEX from

BP AMOCO STATION #3887 (Continued) **S103036428**

ND(MW-3,8,9,11,12,13,14) to 5847ppb(MW-4). MTBE from ND(MW-3) to 13900ppb(MW-5). 12/19/05 Received Subsurface Assessment Report dated 12/6/05 which documents installation of one cluster well(VCW-1) for vapor monitoring installed 4/4/05. DTW on 5/12/05 ranged from 15.51-20.08'bgs. GW movement varies in relation to topography, lithology, elevations of recharge and discharge areas and man-made influences but generally flows to the west-southwest. VCW-1 was advanced to 21'bgs(approx DTW). Soil samples collected at (17-18'bgs) and (20-21'bgs) showed total BTEX at ND and 220ppb respectively and MTBE at 596ppb and 789ppb respectively. Three vapor samples were collected (VCW-1A(17.5-18'bgs), VCW-1B(11.5-12'bgs), VCW-1C(5.5-6'bgs)) by Summa canister on 4/14/05 and 7/19/05. Total BTEX in VCW-1A was 20mg/m3. VCW-1B and VCW-1C were both ND. MTBE was detected in soil above RSCOs during installation. 3/3/06 Received 4Q05 report- Sampled 8 of 14 wells. DTW 13.35-20.25'bgs. No LNAPL. BTEX from ND(MW-3,8,11,12,13,14) to 17916ppb(MW-4). MTBE from ND(MW-3,8) to 298000ppb(MW-6). Additional on-site data to be collected to enhance site conceptual model for RAP preparation. 3/16/06 Met with BP and Delta. DTW 16-20'bgs. MTBE spike in MW-6 may be due to rise in watertable. Installed cluster vapor well downgradient of MW-5 & MW-6. Vapors only at interval right above watertable. 6/8/2006 - Feng - project reassigned to RJFeng. (RJF) 9/26/2006 - Feng - Quarterly Monitoring Report, 1Q2006, 7/26/2006, by Delta. Sampled on 2/15/2006. DTW 13.50' to 20.38' bg. Flows to south-southwest. No LNAPL. Total BTEX range from ND (MW-3, 8, 9, 11, 12, 13, and 14) to 12,850 ppb (MW-4). MTBE from ND (MW-3, 12) to 131,000 ppb (MW-6). (RJF) 9/28/2006 - Feng - Portfolio meeting with BP and Delta. Residual contaminant probably beneath the pump island area, but delineation can't be done under the pump island canopy due to the safety issue. Delta will continue to monitor and evaluate the site model and remedial alternatives. IRM of bioBarrier in downgradient to treat the groundwater before it migrate off site submitted next quarter. (RJF) 1/4/2007 - Feng - 2Q2006, 11/29/2006, by Delta. Groundwater sampled and gauged 6/6/2006, 14/14 monitoring wells. DTW 14.91' to 20.23' bg. Flows west. No LNAPL. MW-1, 5,664 ppb BTEX, 49.3 ppb MTBE. MW-2, 5,610.2 ppb BTEX, 311 ppb MTBE. MW-3, ND BTEX, less than 1 ppb MTBE. MW-4, 15,207 ppb BTEX, 82 ppb MTBE. MW-5, 3,074.2 ppb BTEX, 2,810 ppb MTBE. MW-6, 3,348 ppb BTEX, 133,000 ppb MTBE. MW-7, 38.2 ppb BTEX, 7,450 ppb MTBE. MW-8, ND. MW-9, ND. MW-10, 80.14 ppb BTEX, 127 ppb MTBE. MW-11, ND BTEX, 34.4 ppb MTBE. MW-12, ND BTEX, 4.8 ppb MTBE. MW-13, ND BTEX, 9.3 ppb MTBE. MW-14, ND BTEX, 4.8 ppb MTBE. (RJF) 6/12/2007 - Feng - 3Q2006, 1/29/2007. Groundwater sampled 8/28/2006. 14/14 monitoring wells were sampled. DTW 14.14' to 20.05' bg. Flows to southwest. No LNAPL. MW-1, 5,655 ppb BTEX, 42.9 ppb MTBE. MW-2, 5,658 ppb BTEX, 308 ppb MTBE. MW-3, ND. MW-4, 14,250 ppb BTEX, 121 ppb MTBE. MW-5, 3,237 ppb BTEX, 1,520 ppb MTBE. MW-6, 3,604 ppb BTEX, 109,000 ppb MTBE. MW-7, 152 ppb BTEX, 8,190 ppb MTBE. MW-10, 84 ppb BTEX, 174 ppb MTBE. MW-11, 20.7 ppb MTBE. MW-8, MW-9, MW-12, MW-13, and MW-14, ND. 6/13/2007 - Feng - 4Q2006, 3/6/2007. Groundwater sampled 11/27/2006. DTW 14.79' to 20.27' bg. Flows to west. No LNAPL. MW-1, 1,378 ppb BTEX, 118 ppb MTBE. MW-2, 3,040 ppb BTEX, 241 ppb MTBE. MW-3, ND. MW-4, 6,366 ppb BTEX, 145 ppb MTBE. MW-5, 3,201 ppb BTEX, 1,690 ppb MTBE. MW-6, 55.2 ppb BTEX, 791 ppb MTBE. MW-7, 18.8 ppb BTEX, 580 ppb MTBE. MW-8, 10.4 ppb MTBE. MW-9, ND. MW-10, 64.1 ppb BTEX, 193 ppb MTBE. MW-11, 12, 13, and 14, ND. (RJF) 7/24/2007 - Feng - 1Q2007, 5/4/2007. Groundwater sampled 2/17/2007. 12/14 monitoring wells were sampled. DTW 15.24' to 20.73'

BP AMOCO STATION #3887 (Continued) **S103036428**

bg. Flows to west. LNAPL in MW-2 (0.08'). MW-1, not accessible. MW-2, 0.08' LNAPL. MW-3, ND. MW-4, 3,643 ppb BTEX, 50.4 ppb MTBE. MW-5, 3,134 ppb BTEX, 5,580 ppb MTBE. MW-6, 58.8 ppb BTEX, 1,120 ppb MTBE. MW-7, 12.3 ppb BTEX, 1,120 ppb MTBE. MW-8, BTEX ND, 8.1 ppb MTBE. MW-9, BTEX ND, 1.3 ppb MTBE. MW-10, 53.4 ppb BTEX, 194 ppb MTBE. MW-11, BTEX ND, 6.7 ppb MTBE. MW-12, BTEX ND, 1.3 ppb MTBE. MW-13, BTEX ND, 3 ppb MTBE. MW-14, BTEX ND, 4.6 ppb MTBE. (RJF) 12/12/2007 - Feng - 2Q2007, 8/6/2007. Active Service Station. 14 monitoring wells were gauged 5/11/2007. DTW 14.66' to 20.19' bg. Flows to southwest. No LNAPL. 14 monitoring wells were sampled 5/11/2007. BTEX range Nd to 12,500 (MW-5). MTBE range ND to 12,500 ppb (MTBE). (RJF) 1/8/2008 - Feng - 3Q2007, 11/1/2007. Active Service station. The monitoring well network was gauged and sampled on 8/30/2007. 14 monitoring wells were gauged. DTW 14.58' to 19.94' bg. Flows to southwest. No LNAPL. 14 monitoring wells were sampled. BTEX range ND to 5,136 ppb (MW-4). MTBE range ND to 17,900 ppb (MW-5). (RJF) 2/13/2008 - Feng - 4Q2007, 1/4/2008. Active Service Station. The monitoring wells network was gauged and sampled on 11/21/2007. 14 wells were gauged. DTW 15.44' to 20.59' bg. Flows to southwest. No LNAPL. 13 wells were sampled. BTEX range ND to 8,479 ppb (MW-4). MTBE range ND to 22,800 ppb (MW-5). (RJF) 6/16/2008 - Feng - 1Q2008, 4/3/2008. Active service station. The monitoring wells network was gauged and sampled 2/25/2008. 9 monitoring wells were gauged and sampled. DTW 15.81' to 20.85' bg. Flows to southwest. No LNAPL. BTEX range ND to 2,500 ppb (MW-2). MTBE range ND to 20,000 ppb (MW-5). 10/29/2008 - 2Q2008, 8/11/2008, by Delta. Active service station. The monitoring well network was gauged and sampled 5/29/2008. 14 wells were gauged. No LNApL. DTW 15.33' to 20.75' bg. Flows to southwest. 14 wells were sampled. BTEX range ND to 2,956 ug/L (MW-4). MTBE range ND to 16,000 ug/L (MW-5). (RJF) 3/4/2009 - 3Q2008, 12/13/2008, by EnviroTrac. Active BP Service Station. The monitoring well network was gauged and sampled 7/29/2008. 14 wells were gauged. NO LNAPL. DTW 15.10' to 20.45' bg. Flows to southwest. 14 wells were sampled. Max benzene 1,200 ug/L (MW-5). Max BTEX 1,443 ug/L (MW-5). Max MTBE 72,000 ug/L (MW-6). 4Q2008, 1/29/2009, by EnviroTrac. Active BP Service Station. The monitoring well network was gauged and sampled on 11/17/2008. 14 wells were gauged. LNAPL in MW-2 (0.03'). DTW 14.53' to 20.24' bg. Flows to southwest. 14 wells were sampled. Max benzene 1,200 ug/L (MW-5). Max BTEX 3,024 ug/L (MW-4). Max MTBE 5,800 ug/L (MW-5). (RJF) 5/21/2009 - Reviewed the Investigation Work Plan, dated 3/31/2009, by Delta. Delta proposes to install 3 monitoring wells, but one of the proposed wells, MW-17 is contingent upon whether it is safe to install the well because the utilities over there. Work plan is approved. SHARA is due within 90 days, August 21, 2009. (RJF) 10/8/2009 - 2Q2009, 8/21/2009, by EnviroTrac. Active BP Service Station. The monitoring well network was gauged and sampled on 5/18/2009. 3 monitoring wells were installed in 6/2009. SHARA summarizing the well installation activities will be submitted under separate cover. 14 wells were gauged. LNAPL in MW-2 (0.04'). DTW 15.07' to 20.59' bg. Flows to west southwest. 13 wells were sampled. MW-2 was not sampled. Max benzene 1,100 ug/L (MW-4). Max BTEX 6,362 ug/L (MW-4). Max MTBE 2,400 ug/L (MW-5). (RJF) 10/16/2009 - Reviewed Subsurface Hydrocarbon Assessment Report Addendum, dated August 20, 2009, by Delta. On June 25, 2009, three monitoring wells MW-15, MW-16 and MW-17 were installed using a Geoprobe 6610 hollow stem auger and direct push. Final depth to 22 feet for MW-15, 23 feet for MW-16 and 21 feet for MW-17. 7 soil samples were collected. MW-15 (13-13.5'),

BP AMOCO STATION #3887 (Continued) **S103036428**

ND. MW-15 (15.5-16'), 217 ug/kg BTEX, 580 ug/kg VOCs. MW-15 (19.5-20'), 33,800 ug/kg BTEX, 57,340 ug/kg VOCs. MW-16 (9.5-10'), 150 ug/kg BTEX, 840 ug/kg VOCs. MW-16 (16.5-17'), BTEX ND, 860 ug/kg VOCs. MW-16 (19.5-20'), 160 ug/kg BTEX, 800 ug/kg VOCs. MW-17 (14.5-15'), ND. All the wells were guaged on 8/6/2009, DTW 14.78' (MW-13) to 20.26' (MW-5). MW-15, 19,010 ug/L BTEX, 24,029 ug/L VOCs. MW-16, 44 ug/L BTEX, 101 ug/L VOCs. MW-17, ND. Delta also proposes a pilot study for sulfate solution injection. 1,000 gallons of MgSO4 in concentration of 25,000 mg/L will be injected into MW-15 and monitor the rest of the monitoring wells. Comments on the pilot study to Delta. NO monitoring wells shall be used as application wells and do not use wells at the edge of the plume where also near the subway tunnel. Revised work plan within 30 days. (RJF) 10/30/2009 - Tibbe forwarded the MSDS of Megnesium Sulfate Heptahydrate to NYCT for review. 11/5/2009 - email from Jennifer Wuotinen of NYCT. Mark, Our Industrial Hygiene group does not see any issues with BP Amoco using this product. 11/5/2009 - 3Q2009, 10/30/2009, pdf, by EnviroTrac. Active BP Service station. The monitoring well network was gauged and sampled on August 6, 2009. the site was re-surveyed on August 19, 2009. 17 wells were gauged. NO LNAPL. DTW 14.78' to 20.26' bg. Flows to west southwest. 17 wells were sampled. Max benzene 820 ug/L (MW-5). Max BTEX 19,010 ug/L (MW-15). Max MTBE 1,600 ug/L (MW-5). (RJF) 2/2/2010 - approval of the sulfate pilot work plan is sent to BP. The report summarizing the pilot result will be in by 7/2010. (RJF) 6/8/2010 - 4Q2009, 2/5/2010, by EnviroTrac. Active BP service station. The monitoring well network was gauged and sampled on 11/23/2009. 17 wells were gauged. NO LNAPL. DTW 15.29 - 20.71' bg. Flows to west-southwest. 17 wells were sampled. Max benzene 1,400 ug/L (MW-4). Max BTEX 32,080 ug/L (MW-15). Max MTBE 1,600 ug/L (MW-5). 1Q2010, 4/19/2010, by EnviroTrac. The monitoring well network was gauged and sampled on 2/9/2010. 16 wells were gauged, MW-11 was not gauged due to an object stuck in the well. NO LNAPL. DTW 13.62 - 20.79' bg. Flows to west-southwest. 17 wells were sampled. Max benzene 460 ug/L (MW-5). Max BTEX 25,040 ug/L (MW-15). Max MTBE 1,200 ug/L (MW-5). 08/06/2010: This spill was temporarily (for 6 months) transferred to A. Doronova. - AD 08/09/2010: Received a pdf copy of the pilot test report. DL to eDocs. AD 10/14/2010: Received a pdf copy of the third quarter 2010 monitoring report. Dl the report to eDocs. AD 4/11/2011 - Spill transferred back to JFeng. 4/25/2011 - email from Chris Meyer of Anteagroup. Good Morning June Attached is the next monitoring report for the above-referenced project. Chris eDoc 1Q2011 report. JF 7/8/2011 - 1Q2011, 4/11/2011, by Anteagroup. The groundwater samples were collected on 2/14/2011. 15 wells were sampled. Max BTEX 17,450 ug/L (MW-15). Max MTBE 22,000 ug/L (MW-6). Flows to southwest. 10/27/2011 - 2Q2011, 9/1/2011, by Antea Group. The groundwater samples were collected on June 17, 2011. 16 wells were sampled. High BTEX and MTBE in multiple wells. MW-1, 1,630 ug/L BTEX, 58 ug/L MTBE. MW-2, 1,464 ug/L BTEX, 87 ug/L MTBE. MW-4, 4,920 ug/L BTEX, 160 ug/L MTBE. MW-5, 1,129 ug/L BTEX, 1,400 ug/L MTBE. MW-15, 19,150 ug/L BTEX, less than 5.0 ug/L MTBE. 7/6/2012 - 1Q2012, 4/27/2012, by Antea Group. The groundwater samples were collected on 2/14/2012. MW-1, 1,360 ug/L BTEX, 31 ug/L MTBE. MW-2, 1,172 ug/L BTEX, 93 ug/L MTBE. MW-4, 4,186 ug/L BTEX, 180 ug/L MTBE. MW-5, 1,253 ug/L BTEX, 1,400 ug/L MTBE. MW-6, 25.1 ug/L BTEX, 25 ug/L MTBE. MW-7, 76.5 ug/L BTEX, 64 ug/L MTBE. MW-10, 68 ug/L BTEX, 150 ug/L MTBE. MW-15, 17,078 ug/L BTEX, less than 2.5 ug/L MTBE. 9/21/2012 - 2Q2012, 7/30/2012, by Antea Group. The groundwater samples were collected on

BP AMOCO STATION #3887 (Continued) **S103036428**

5/24/2012. The next sampling will be in August 2012. MW-1, 233 BTEX, 14 MTBE. MW-2, 711 BTEX, 62 MTBE. MW-4, 2,968 BTEX, 72 MTBE. MW-5, 657 BTEX, 1,000 MTBE. MW-6, 18 BTEX, 21 MTBE. MW-7, 25.1 BTEX, 53 MTBE. MW-10, 43.9 BTEX, 42 MTBE. MW-15, 16,770 BTEX, less than 5.0 MTBE. 11/15/2012 - Reviewed the Work Plan Execution-30 Day Notification Letter and Bioremediation Application Program Work Plan Addendum, dated August 14, 2012. There will be 12 injection events, 1,000 gallon of sulfate solution at concentration of 25,000 mg/L will be injected into MW-1 and MW-5 in each event. Reviewed 3Q2012, dated 10/31/2012 and couldn't find the injection information. DEC was also copied on the letter to EPA for UIC notification. email to Chris Meyer of Antea Group Have you started the sulfate injection yet? I looked at the Notification Letter but I didn't find anything in the quarterly report. Please include all the information regarding the injection in the quarterly report, like what you did for some other injection sites, so I could know what you are doing. As I see, what you proposed is more of a gradually process. There will be 12 injection events, 1,000 gallon of sulfate solution will be injected into MW-1 and MW-5 in each event. Since this site is near the subway line, you may need to have MTA's permission before injecting the solution. Let me know. Well Abandonment Report, 11/9/2012. Abandoned monitoring well MW-11. 4/22/2013 - 4Q2012, 1/31/2013, by Antea Group. MW-1, 1,330 BTEX, 10 MTBE. MW-2, 761 BTEX, 74 MTBE. MW-4, 2,028 BTEX, 88 MTBE. MW-5, 1,398 BTEX, 1,300 MTBE. MW-6, 1,104 BTEX, 15,000 MTBE. MW-7, 68.2 BTEX, 64 MTBE. MW-15, 23,847 BTEX, less than 10 MTBE. 9/18/2012, sulfate injection into MW-1 and MW-15. 10/31/2013 - 1Q2013, 5/3/2013. The groundwater was sampled on 2/15/2013. MW-1, 2,040 BTEX. MW-2, 1,601 BTEX, 34 MTBE. MW-4, 4,619 BTEX, 130 MTBE. MW-5, 1,474 BTEX, 780 MTBE. MW-6, 1,532 BTEX, 12,000 MTBE. MW-7, 61.9 BTEX, 81 MTBE. MW-15, 13,028 BTEX. 2Q2013, 7/30/2013. Groundwater was sampled on 5/13/2013. MW-1, 2,200 BTEX. MW-2, 968 BTEX, 29 MTBE. MW-4, 2,049 BTEX, 190 MTBE. MW-5, 1,776 BTEX, 1,200 MTBE. MW-6, 1,299 BTEX, 4,900 MTBE. MW-7, 354 BTEX, 99 MTBE. MW-15, 7,824 BTEX. 11/6/2014 - 2Q2014, 7/28/2014, by Antea Group. Groundwater was sampled on 5/30/2014. MW-1, 1,775 BTEX, 9.6 MTBE. MW-2, 4,514 BTEX. MW-4, 930 BTEX. 70 MTBE. MW-5, 294 BTEX, 240 MTBE. MW-6, 716 BTEX, 3,100 MTBE. MW-7, 52.8 BTEX, 93 MTBE. MW-15, 3,163 BTEX. 4/15/2015 - 4Q2014, 1/30/2015. Monitoring on 11/20/2014. LNAPL in MW-2 (0.01'). MW-1, 1,947 BTEX, 22 MTBE. MW-4, 642 BTEX, 76 MTBE. MW-5, 216 BTEX, 240 MTBE. MW-6, 1,467 BTEX, 4,500 MTBE. MW-7, 35.7 BTEX, 84 MTBE. MW-15, 1,897 BTEX. 1Q2015, 4/15/2015. Monitoring on 2/19/2015. MW-1, 1,374 BTEX, 22 MTBE. MW-2, 1,637 BTEX. MW-4, 139 BTEX, 21 MTBE. MW-5, 135 BTEX, 350 MTBE. MW-6, 1,193 BTEX, 1,700 MTBE. MW-7, 60 BTEX, 64 MTBE. MW-15, 815 BTEX. 10/30/2015 - 2Q2015, 7/16/2015. Monitoring on 5/21/2015. MW-1, 729 BTEX, 18 MTBE. MW-2, 2,140 BTEX. MW-4, 135 BTEX. MW-5, 188 BTEX, 350 MTBE. MW-6, 256 BTEX, 100 MTBE. MW-7, 74.2 BTEX, 71 MTBE. MW-15, 1,141 BTEX. 3Q2015, 10/19/2015. Monitoring on 8/12/2015. MW-1, 1,607 BTEX, 26 MTBE. MW-2, 3,306 BTEX. MW-4, 290 BTEX, 15 MTBE. MW-5, 180 BTEX, 280 MTBE. MW-6, 377 BTEX, 260 MTBE. MW-7, 36.2 BTEX, 67 MTBE. MW-15, 986 BTEX. 1/27/2016 - 4Q2015, 1/18/2016. Monitoring on 11/4/2015. MW-1, 1,985 BTEX, 29 MTBE. MW-2, 2,606 BTEX. MW-4, 367 BTEX, 12 MTBE. MW-5, 464 BTEX, 330 MTBE. MW-6, 47.3 BTEX, 18 MTBE. MW-7, 24.2 BTEX, 57 MTBE. MW-15, 1,081 BTEX. 3/30/2016 Feng - This spill is transferred from J. Feng to J. Vought as per J. Vought. 10/6/2016 - Feng - This spill is transferred from J. Vought to J. Feng as per J. Vought. 1/19/2017 - Feng - 3Q2016, 10/28/2016. Monitoring on 8/9/2016. MW-2, 1,620 BTEX, 13 MTBE. MW-4,

BP AMOCO STATION #3887 (Continued) **S103036428**

120 BTEX, 7.8 MTBE. MW-5, 323 BTEX, 230 MTBE. MW-6, 138 BTEX, 75 MTBE. MW-7, 18.1 BTEX, 58 MTBE. MW-15, 3,706 BTEX. MW-16, 15 MTBE. 4Q2016, 1/13/2017. Monitoring on 11/9/2016. LNAPL in MW-2, 0.01'. MW-4, 86 BTEX. MW-5, 297 BTEX, 190 MTBE. MW-6, 69.7 BTEX, 60 MTBE. MW-7, 16.7 BTEX, 50 MTBE. MW-15, 4,308 BTEX. MW-16, 1 BTEX, 16 MTBE. 5/10/2017 - Feng - 1Q2017, 4/25/2017. Monitoring on 2/7/2017. MW-2, 1,466 BTEX, 7.9 MTBE. MW-4, 443.7 BTEX, 13 MTBE. MW-5, 234 BTEX, 140 MTBE. MW-6, 126.6 BTEX, 62 MTBE. MW-7, 13.6 BTEX, 50 MTBE. MW-10, 0.98 BTEX, 16 MTBE. MW-15, 4,812 BTEX. MW-16, 14 MTBE. 5/31/2017 - Feng - This spill is transferred from June Feng to Jeffrey Vought as per Jeffrey Vought. 8/2/17-Vought-Received phone call and email from Antea(Meyer) with respect to status of RAWP. Vought asked him to resend RAWP. Meyer sent email dated 7/11/17 with RAWP and email that As discussed. Aside from BP s motivations to push this forward, the property owner is also concerned with progress. Vought performed a preliminary review of the proposal and data and noted: a maximum residual BTEX concentration of around 4000ppb Total BTEX in MW-15 which was directly on the sidewalk adjacent to the R,N,D Subway Line; depth to groundwater is from 15-20'bg and depth of adjacent subway is much greater and groundwater contour maps do not reflect a flow direction towards the subway; a decrease in Total BTEX concentration in MW-15 since 2011; the proposal included approximately 9000-gallons of water with a total mass loading of 18,000 pounds; MTA approval is needed for the bio application work. Vought discussed site with RSE and then sent email to Antea(Meyer) with cc to BP Onufrak that Chris, When you get a chance please give me a call regarding this site. After further consideration, review of the data and discussion with Randy, I think the spill may warrant closure without the carbon injection and a confirmatory call to NYCT Transit to ensure no impact, but I know consistency is important to BP and I don t want to alter from the established course. Thanks! . Vought added RAWP to D2. 8/3/17-Vought-Received voicemail message from Meyer and Onufrak. Vought returned call and spoke to Meyer and he noted that neither Antea or ARCADIS had any objections to spill closure. Spill closure based on following: maximum residual BTEX concentration of around 4000ppb Total BTEX in MW-15 which was directly on the sidewalk adjacent to the R,N,D Subway Line; depth to groundwater is from 15-20'bg and depth of adjacent subway is much greater and groundwater contour maps do not reflect a flow direction towards the subway at MW-15 which is the remaining hotspot of groundwater contamination; a significant decrease in Total BTEX concentration in MW-15 where in 2011 at was 17,450ppb Total BTEX and now is around 5000ppb Total BTEX indicating that the remaining groundwater contamination is naturally attenuating; proposal included approximately 9000-gallons of water with a total mass loading of 18,000 pounds which may impair structure of adjacent NYCT subway which is a sensitive receptor; MTA review would be needed for the bio application work and would likely have concerns regarding the proposed injection next to their subway; no reported impacts to adjacent down-gradient NYCT subway considering 20 years since spill was opened and contamination was much worse during early spill history; spill is not a threat to the wider community as per DEC Central Office guidance; further soil and groundwater cleanup is not feasibly cost effective as per CP-51 Soil Cleanup Guidance. Vought sent email to NYCT Michael Mandac with cc to Meyer/Onufrak that Mike, I hope this email finds you well in your new position at NYCT Systems Safety. I am looking to close a BP Spill at the above address that has had a long investigation and cleanup history over

BP AMOCO STATION #3887 (Continued) **S103036428**

the past 20 years. The remaining residual groundwater contamination is in a well in the sidewalk at the gas station that is immediately adjacent to the R/N/D subway line along 4th Avenue and the Department recognizes that that residual groundwater contamination in the sidewalk will continue to naturally attenuate over time. Question for you before we close the spill: Do we have any reported petroleum issues in the subway adjacent to this address? Thanks! Vought received reply from Onufrak that Hi Jeff, We are not aware of any planned use change for this site. We are a tenant. Our landlord has not made us aware of any changes. 8/4/17-Vought-Received reply from NYCT Mandac that Hi Jeff,Thanks for the kinds words. I ll need a couple of days to get some answers from the different groups involved with the subway station itself and the subway lines. Vought sent reply with cc to Onufrak and Meyer that Mike, Thanks for looking into it and we look forward to your reply! Received reply from NYCT Mandac that Jeff, The different station and MOW engineering groups have both reported no petroleum issues along the D/N/R/W line and by the 4th Avenue station. NYCT has no objections to the DEC closing out this spill. Vought replied to NYCT Mandac with thanks and note that spill will be closed. Spill closed by Vought and closure letter sent to BP Onufrack with cc to Meyer and added to D2. "

Remarks: "UNKNOWN EXACT DATE OF THE SPILL.THEY GOT THE RESULTS BACK TODAY FROM GROUND SAMPLES TAKEN.SPILL HAS NOT BEEN CLEANED UP. SPILL REASSIGNED FROM O'DOWD TO ROMMEL. "

All Materials:

Site ID:	174714
Operable Unit ID:	1056304
Operable Unit:	01
Material ID:	2106682
Material Code:	1213A
Material Name:	MTBE (methyl-tert-butyl ether)
Case No.:	01634044
Material FA:	Hazardous Material
Quantity:	Not reported
Units:	Not reported
Recovered:	Not reported
Oxygenate:	True

Site ID:	174714
Operable Unit ID:	1056304
Operable Unit:	01
Material ID:	324460
Material Code:	0009
Material Name:	gasoline
Case No.:	Not reported
Material FA:	Petroleum
Quantity:	.00
Units:	G
Recovered:	.00
Oxygenate:	True

X253 **324 BUTLER ST BUILDING** **FINDS** **1016399622**
324 BUTLER ST **N/A**
< 1/8 **BROOKLYN, NY 11217**
1 ft.

Site 4 of 8 in cluster X

Relative: Higher
Actual: 25 ft.

FINDS:

Registry ID: 110055334810

Environmental Interest/Information System
FIS (New York - Facility Information System) is New York's Department of Environmental Conservation (DEC) information system for tracking environmental facility information found across the State.

Click this hyperlink while viewing on your computer to access additional FINDS: detail in the EDR Site Report.

V254 **UNION ST &** **NY Spills** **S104787055**
THIRD AVE **N/A**
< 1/8 **BROOKLYN, NY**
1 ft.

Site 8 of 19 in cluster V

Relative: Higher
Actual: 17 ft.

SPILLS:

Spill Number/Closed Date:	0004302 / 2001-10-17
Facility ID:	0004302
Facility Type:	ER
DER Facility ID:	231379
Site ID:	285344
DEC Region:	2
Spill Cause:	Equipment Failure
Spill Class:	C4
SWIS:	2401
Spill Date:	2000-07-10
Investigator:	JHOCONNE
Referred To:	Not reported
Reported to Dept:	2000-07-10
CID:	322
Water Affected:	Not reported
Spill Source:	Commercial/Industrial
Spill Notifier:	Responsible Party
Cleanup Ceased:	Not reported
Cleanup Meets Std:	False
Last Inspection:	Not reported
Recommended Penalty:	False
UST Trust:	False
Remediation Phase:	0
Date Entered In Computer:	2000-07-10
Spill Record Last Update:	2001-10-17
Spiller Name:	Not reported
Spiller Company:	CON EDISON
Spiller Address:	4 IRVING PLACE
Spiller Company:	001
Contact Name:	CHARLIE MCCARTHY
DEC Memo:	"Prior to Sept, 2004 data translation this spill Lead_DEC Field was O'CONNELL Con Ed e2mis Notes: 7/10/00 Cable joint blew leaking 1qt cable oil onto arc proofing and mud. Liquid sample to be taken from tubing attached to fdr joint. Cleanup as 50-499ppm PCB. 7/11/00 Spot

UNION ST & (Continued) **S104787055**

cleanup completed. Sample returned <1ppm. Cleanup completed by double washing with slix and removing liquids and solids. Leaking joint regulator tank was replaced by UG. No sump."

Remarks: "BLOWN FEEDER CABLE CAUSED SPILL - 1 QUART IN MANHOLE #2582 CLEAN UP IN PROGRESS - SAMPLE HAS BEEN TAKEN - CON ED #132298"

All Materials:

Site ID:	285344
Operable Unit ID:	825531
Operable Unit:	01
Material ID:	549043
Material Code:	0541A
Material Name:	dielectric fluid
Case No.:	Not reported
Material FA:	Petroleum
Quantity:	1.00
Units:	G
Recovered:	1.00
Oxygenate:	Not reported

T255 **RINALDI RECYCLING CO. INC.** **NY RGA LF** **S114960747**
182 4TH AVE. **N/A**
< 1/8 **BROOKLYN, NY**
1 ft.

Site 8 of 21 in cluster T

Relative: Higher
Actual: 26 ft.

RGA LF:

2012	RINALDI RECYCLING CO. INC.	182 4TH AVE.
2011	RINALDI RECYCLING CO. INC.	182 4TH AVE.
2010	RINALDI RECYCLING CO. INC.	182 4TH AVE.
2009	RINALDI RECYCLING CO. INC.	182 4TH AVE.
2008	RINALDI RECYCLING CO. INC.	182 4TH AVE.
2007	RINALDI RECYCLING CO. INC.	182 4TH AVE.
2006	RINALDI RECYCLING CO. INC.	182 4TH AVE.
2005	RINALDI RECYCLING CO. INC.	182 4TH AVE.
2004	RINALDI RECYCLING CO. INC.	182 4TH AVE.
1999	RINALDI RECYCLING CO. INC.	182 4TH AVE.

AC256 **CON EDISON** **NJ MANIFEST** **S120670870**
315 DOUGLASS ST SB13610 **N/A**
< 1/8 **BROOKLYN, NY 11217**
1 ft.

Site 3 of 7 in cluster AC

Relative: Higher
Actual: 24 ft.

NJ MANIFEST:

EPA Id:	NYP004772364
Mail Address:	IRVING PL 15TH FL NE
Mail City/State/Zip:	NEW YORK, NY 10003
Facility Phone:	Not reported
Emergency Phone:	Not reported
Contact:	THOMAS TEELING
Comments:	Not reported
SIC Code:	Not reported
County:	NY047
Municipal:	Not reported
Previous EPA Id:	Not reported
Gen Flag:	Not reported

CON EDISON (Continued) **S120670870**

Trans Flag:	Not reported
TSDF Flag:	Not reported
Name Change:	Not reported
Date Change:	Not reported

Manifest:

Manifest Number:	002661010GBF
EPA ID:	NYP004772364
Date Shipped:	4/22/2015
TSDF EPA ID:	NJD991291105
Transporter EPA ID:	NJD003812047
Transporter 2 EPA ID:	Not reported
Transporter 3 EPA ID:	Not reported
Transporter 4 EPA ID:	Not reported
Transporter 5 EPA ID:	Not reported
Transporter 6 EPA ID:	Not reported
Transporter 7 EPA ID:	Not reported
Transporter 8 EPA ID:	Not reported
Transporter 9 EPA ID:	Not reported
Transporter 10 EPA ID:	Not reported
Date Trans1 Transported Waste:	Not reported
Date Trans2 Transported Waste:	Not reported
Date Trans3 Transported Waste:	Not reported
Date Trans4 Transported Waste:	Not reported
Date Trans5 Transported Waste:	Not reported
Date Trans6 Transported Waste:	Not reported
Date Trans7 Transported Waste:	Not reported
Date Trans8 Transported Waste:	Not reported
Date Trans9 Transported Waste:	Not reported
Date Trans10 Transported Waste:	Not reported
Date TSDF Received Waste:	Not reported
TSDF EPA Facility Name:	Not reported
QTY Units:	Not reported
Transporter SEQ ID:	Not reported
Transporter-1 Date:	Not reported
Waste SEQ ID:	Not reported
Waste Type Code 2:	Not reported
Waste Type Code 3:	Not reported
Waste Type Code 4:	Not reported
Waste Type Code 5:	Not reported
Waste Type Code 6:	Not reported
Date Accepted:	Not reported
Manifest Discrepancy Type:	Not reported
Data Entry Number:	Not reported
Was Load Rejected:	NEW YORK, NY 10003
Reason Load Was Rejected:	Not reported

W257 **CLAIREWARE** **FINDS** **1016123447**
543 UNION ST **ECHO** **N/A**
< 1/8 **BROOKLYN, NY 11215**
1 ft.

Site 10 of 23 in cluster W

Relative: FINDS:
Lower

Actual: Registry ID: 110043220467
10 ft.

Environmental Interest/Information System

AFS (Aerometric Information Retrieval System (AIRS) Facility Subsystem) replaces the former Compliance Data System (CDS), the National Emission Data System (NEDS), and the Storage and Retrieval of Aerometric Data (SAROAD). AIRS is the national repository for information concerning airborne pollution in the United States. AFS is used to track emissions and compliance data from industrial plants. AFS data are utilized by states to prepare State Implementation Plans to comply with regulatory programs and by EPA as an input for the estimation of total national emissions. AFS is undergoing a major redesign to support facility operating permits required under Title V of the Clean Air Act.

FIS (New York - Facility Information System) is New York's Department of Environmental Conservation (DEC) information system for tracking environmental facility information found across the State.

AIR MINOR

Click this hyperlink while viewing on your computer to access additional FINDS: detail in the EDR Site Report.

ECHO:

Envid:	1016123447
Registry ID:	110043220467
DFR URL:	http://echo.epa.gov/detailed-facility-report?fid=110043220467

W258 **CON EDISON - MANHOLE 56074** **RCRA-LQG** **1016450650**
505 SACKETT ST **NY MANIFEST** **NYP004296752**
< 1/8 **BROOKLYN, NY 11217**
1 ft.

Site 11 of 23 in cluster W

Relative: RCRA-LQG:
Lower

Date form received by agency:	03/27/2014
Facility name:	CON EDISON - MANHOLE 56074
Facility address:	505 SACKETT ST BROOKLYN, NY 11217
EPA ID:	NYP004296752
Mailing address:	IRVING PLACE, 15TH FL NE NEW YORK, NY 10003
Contact:	DENNIS HUACON
Contact address:	IRVING PLACE, 15TH FL NE NEW YORK, NY 10003
Contact country:	US
Contact telephone:	212-460-2757
Contact email:	HUACOND@CONED.COM
EPA Region:	02

Actual: **5 ft.**

CON EDISON - MANHOLE 56074 (Continued) **1016450650**

Classification: Large Quantity Generator
Description: Handler: generates 1,000 kg or more of hazardous waste during any calendar month; or generates more than 1 kg of acutely hazardous waste during any calendar month; or generates more than 100 kg of any residue or contaminated soil, waste or other debris resulting from the cleanup of a spill, into or on any land or water, of acutely hazardous waste during any calendar month; or generates 1 kg or less of acutely hazardous waste during any calendar month, and accumulates more than 1 kg of acutely hazardous waste at any time; or generates 100 kg or less of any residue or contaminated soil, waste or other debris resulting from the cleanup of a spill, into or on any land or water, of acutely hazardous waste during any calendar month, and accumulates more than 100 kg of that material at any time

Owner/Operator Summary:
Owner/operator name: CONSOLIDATED EDISON COMPANY OF NY, INC.
Owner/operator address: IRVING PLACE
NEW YORK, NY 10003
Owner/operator country: US
Owner/operator telephone: Not reported
Owner/operator email: Not reported
Owner/operator fax: Not reported
Owner/operator extension: Not reported
Legal status: Private
Owner/Operator Type: Owner
Owner/Op start date: 03/27/2013
Owner/Op end date: Not reported

Owner/operator name: CONSOLIDATED EDISON COMPANY OF NY, INC.
Owner/operator address: IRVING PLACE
NEW YORK, NY 10003
Owner/operator country: US
Owner/operator telephone: Not reported
Owner/operator email: Not reported
Owner/operator fax: Not reported
Owner/operator extension: Not reported
Legal status: Private
Owner/Operator Type: Operator
Owner/Op start date: 03/27/2013
Owner/Op end date: Not reported

Handler Activities Summary:
U.S. importer of hazardous waste: No
Mixed waste (haz. and radioactive): No
Recycler of hazardous waste: No
Transporter of hazardous waste: No
Treater, storer or disposer of HW: No
Underground injection activity: No
On-site burner exemption: No
Furnace exemption: No
Used oil fuel burner: No
Used oil processor: No
User oil refiner: No
Used oil fuel marketer to burner: No
Used oil Specification marketer: No
Used oil transfer facility: No

CON EDISON - MANHOLE 56074 (Continued) **1016450650**

Used oil transporter: No

. Waste code: D008
. Waste name: LEAD

Historical Generators:
Date form received by agency: 04/27/2013
Site name: CON EDISON MANHOLE: 56074
Classification: Not a generator, verified

Date form received by agency: 03/27/2013
Site name: CON EDISON MANHOLE: 56074
Classification: Conditionally Exempt Small Quantity Generator

Violation Status: No violations found

NY MANIFEST:
Country: USA
EPA ID: NYP004296752
Facility Status: Not reported
Location Address 1: 505 SACKETT ST
Code: BP
Location Address 2: Not reported
Total Tanks: Not reported
Location City: BROOKLYN
Location State: NY
Location Zip: 11217
Location Zip 4: Not reported

NY MANIFEST:
EPAID: NYP004296752
Mailing Name: CON EDISON
Mailing Contact: TOM TEELING
Mailing Address 1: 4 IRVING PLACE - 15TH FLOOR
Mailing Address 2: Not reported
Mailing City: NEW YORK
Mailing State: NY
Mailing Zip: 10003
Mailing Zip 4: Not reported
Mailing Country: USA
Mailing Phone: 2124603770

NY MANIFEST:
Document ID: Not reported
Manifest Status: Not reported
seq: Not reported
Year: 2013
Trans1 State ID: NJD003812047
Trans2 State ID: Not reported
Generator Ship Date: 03/27/2013
Trans1 Recv Date: 03/27/2013
Trans2 Recv Date: Not reported
TSD Site Recv Date: 03/28/2013
Part A Recv Date: Not reported
Part B Recv Date: Not reported
Generator EPA ID: NYP004296752
Trans1 EPA ID: Not reported

CON EDISON - MANHOLE 56074 (Continued) **1016450650**

Trans2 EPA ID:	Not reported
TSDF ID 1:	NJD991291105
TSDF ID 2:	Not reported
Manifest Tracking Number:	002017214GBF
Import Indicator:	N
Export Indicator:	N
Discr Quantity Indicator:	N
Discr Type Indicator:	N
Discr Residue Indicator:	N
Discr Partial Reject Indicator:	N
Discr Full Reject Indicator:	N
Manifest Ref Number:	Not reported
Alt Facility RCRA ID:	Not reported
Alt Facility Sign Date:	Not reported
MGMT Method Type Code:	H141
Waste Code:	Not reported
Waste Code:	Not reported
Waste Code:	Not reported
Waste Code:	Not reported
Waste Code:	Not reported
Waste Code:	Not reported
Quantity:	300
Units:	G - Gallons (liquids only)* (8.3 pounds)
Number of Containers:	1
Container Type:	TT - Cargo tank, tank trucks
Handling Method:	T Chemical, physical, or biological treatment.
Specific Gravity:	1
Waste Code:	D008
Waste Code 1_2:	Not reported
Waste Code 1_3:	Not reported
Waste Code 1_4:	Not reported
Waste Code 1_5:	Not reported
Waste Code 1_6:	Not reported

Click this hyperlink while viewing on your computer to access
-1 additional NY MANIFEST: record(s) in the EDR Site Report.

T259 **ERNS** **2011990628**
196 FOURTH AVENUE **N/A**
< 1/8 **BROOKLYN, NY**
1 ft.

Site 9 of 21 in cluster T

Relative: Incident Commons:
Higher

NRC Report #:	990628
Description of Incident:	CALLER STATED THAT THERE IS A FIRE OF AN UNKNOWN CAUSE THAT HAS AUTO PARTS INSIDE. THE CALLER STATED THAT THE MATERIALS STORED INSIDE ARE BEING WASHED OUTSIDE AND INTO THE NEARBY STORM DRAINS.
Type of Incident:	FIXED
Incident Cause:	OTHER
Incident Date Time:	2011-09-23 16:45:00
Incident DTG:	OCCURRED
Incident Location:	Not reported
Loaction Address:	196 FOURTH AVENUE
Location Street 1:	Not reported
Location Street 2:	Not reported
Location Nearest City:	BROOKLYN

Actual:
26 ft.

(Continued) **2011990628**

Location State:	NY
Location County:	KINGS(BROOKLYN)
Location Zip:	Not reported
Distance From City:	Not reported
Distance Units:	Not reported
Direction From City:	Not reported
Lat Deg:	Not reported
Lat Min:	Not reported
Lat Sec:	Not reported
Lat Quad:	Not reported
Long Deg:	Not reported
Long Min:	Not reported
Long Sec:	Not reported
Long Quad:	Not reported
Location Section:	Not reported
Location Township:	Not reported
Location range:	Not reported
Potential Range:	N

Incidents:

NRC Report #:	990628
Aircraft Type:	Not reported
Aircraft Model:	Not reported
Aircraft ID:	Not reported
Aircraft Fuel Capacity:	Not reported
Aircraft Fuel Capacity Units:	Not reported
Aircraft Fuel on Board:	Not reported
Aircraft Fuel on Board Units:	Not reported
Aircraft Spot Number:	Not reported
Aircraft Hanger:	Not reported
Aircraft Runway Number:	Not reported
Road Mile Marker:	Not reported
Building ID:	Not reported
Type of Fixed Object:	WAREHOUSE
Power Generating Facility:	N
Generating Capacity:	Not reported
Type of Fuel:	Not reported
NPDES:	Not reported
NPDES Compliance:	U
Pipeline Type:	Not reported
DOT Regulated:	U
Pipeline Above Ground:	ABOVE
Exposed Underwater:	N
Pipeline Covered:	U
Railroad Hotline:	Not reported
Grade Crossing:	U
Location Subdivision:	Not reported
Railroad Milepost:	Not reported
Type Vehicle Involved:	Not reported
Crossing Device Type:	Not reported
Device Operational:	U
DOT Crossing Number:	Not reported
Brake Failure:	U
Description of Tank:	Not reported
Tank Above Ground:	ABOVE
Transportable Container:	U
Tank Regulated:	U
Tank Regulated By:	Not reported

(Continued) **2011990628**

Tank ID:	Not reported
Capacity of Tank:	Not reported
Capacity of Tank Units:	Not reported
Actual Amount:	Not reported
Actual Amount Units:	Not reported
Platform Rig Name:	Not reported
Platform Letter:	Not reported
Location Area ID:	Not reported
Location Block ID:	Not reported
OCSG Number:	Not reported
OCSP Number:	Not reported
State Lease Number:	Not reported
Pier Dock Number:	Not reported
Berth Slip Number:	Not reported
Continuous Release Type:	Not reported
Initial Continuous Release No:	Not reported
Continuous Release Permit:	Not reported
Allision:	U
Type of Structure:	Not reported
Structure Name:	Not reported
Structure Operational:	U
Airbag Deployed:	U
Date Tiem Normal Service:	Not reported
Service Disruption Time:	Not reported
Service Disruption Units:	Not reported
Transit Bus Flag:	Not reported
CR Begin Date:	Not reported
CR End Date:	Not reported
CR Change Date:	Not reported
FBI Contact:	Not reported
FBI Contact Date Time:	Not reported
Sub Part C Testing Req:	XXX
Conductor Testing:	Not reported
Engineer Testing:	Not reported
Trainman Testing:	Not reported
Yard Foreman Testing:	Not reported
RCL Operator Testing:	Not reported
Brakeman Testing:	Not reported
Train Dispatcher Testing:	Not reported
Signalman Testing:	Not reported
Other Employee Testing:	Not reported
Unknown Testing:	Not reported
Passenger Handling:	Not reported
Passenger Route:	XXX
Passenger Delay:	XXX

Incident Details:

NRC Report #:	990628
Fire Involved:	Y
Fire Extinguished:	Y
Any Evacuations:	N
Number Evacuated:	Not reported
Who Evacuated:	Not reported
Radius of Evacuation:	Not reported
Any Injuries:	N
Number Injured:	Not reported
Number Hospitalized:	Not reported

(Continued) **2011990628**

Any Fatalities:	N
Number Fatalities:	Not reported
Any Damages:	N
Damage Amount:	Not reported
Air Corridor Closed:	N
Air Corridor Desc:	Not reported
Air Closure Time:	Not reported
Waterway Closed:	N
Waterway Desc:	Not reported
Waterway Closure Time:	Not reported
Road Closed:	N
Road Desc:	Not reported
Road Closure Time:	Not reported
Closure Direction:	Not reported
Major Artery:	N
Track Closed:	N
Track Desc:	Not reported
Track Closure Time:	Not reported
Media Interest:	NONE
Medium Desc:	WATER
Additional Medium Info:	STORM DRAIN
Body of Water:	STORM DRAIN
Tributary of:	UNKNOWN
Release Secured:	N
Estimated Duration of Release:	Not reported
Release rate:	Not reported
Desc Remedial Action:	NONE
State Agency on Scene:	NONE
State Agency Report Number:	NONE
Other Agency Notified:	Not reported
Weather Conditions:	RAINY
Air Temperature:	Not reported
Wind Speed:	Not reported
Wind Direction:	Not reported
Water Supply Contaminated:	U
Sheen Size:	Not reported
Sheen Color:	Not reported
Direction of Sheen Travel:	Not reported
Sheen Odor Description:	Not reported
Wave Condition:	Not reported
Current Speed:	Not reported
Current Direction:	Not reported
Water Temperature:	Not reported
Track Close Dir:	Not reported
Empl Fatality:	Not reported
Pass Fatality:	Not reported
Community Impact:	Not reported
Wind Speed Unit:	Not reported
Employee Injuries:	Not reported
Passenger Injuries:	Not reported
Occupant Fatality:	Not reported
Current Speed Unit:	Not reported
Road Closure Units:	Not reported
Track CLosure Units:	Not reported
Sheen Size Units:	Not reported
Additional Info:	NONE PROVIDED
State Agency Notified:	NONE

(Continued) **2011990628**

Federal Agency Notified: NONE
nearest River Mile Marker: Not reported
Sheen Size Length: Not reported
Sheen Size Length Units: Not reported
Sheen Size Width: Not reported
Sheen Size Width Units: Not reported
Offshore: N
Duration Unit: Not reported
Release Rate Unit: Not reported
Release Rate Rate: Not reported
Passengers Transferred: NO

Calls:
NRC Report #: 990628
Site ID: 2011990628
Date Time Received: 2011-09-23 16:46:55
Date Time Complete: 2011-09-23 16:53:57
Call Type: INC
Responsible Company: BIG CITY AUTOMOTIVE WAREHOUSE
Responsible Org Type: PRIVATE ENTERPRISE
Responsible City: BROOKLYN
Responsible State: NY
Responsible Zip: Not reported
On Behalf: Not reported
Source: TELEPHONE

Material Involved:
NRC Report #: 990628
Chris Code: EGL
Case Number: 000107-21-1
UN Number: Not reported
Amount of Material: 0
Unit of Measure: UNKNOWN AMOUNT
Name of Material: ETHYLENE GLYCOL
If Reached Water: YES
Amount in Water: 0
Unit of Measure Reach Water: UNKNOWN AMOUNT

NRC Report #: 990628
Chris Code: OLB
Case Number: 000000-00-0
UN Number: Not reported
Amount of Material: 0
Unit of Measure: UNKNOWN AMOUNT
Name of Material: OIL, MISC: LUBRICATING
If Reached Water: YES
Amount in Water: 0
Unit of Measure Reach Water: UNKNOWN AMOUNT

NRC Report #: 990628
Chris Code: OMT
Case Number: 000000-00-0
UN Number: Not reported
Amount of Material: 0
Unit of Measure: UNKNOWN AMOUNT
Name of Material: OIL, MISC: MOTOR

(Continued) **2011990628**

If Reached Water: YES
Amount in Water: 0
Unit of Measure Reach Water: UNKNOWN AMOUNT

T260 **BIG CITY AUTO PARTS** **NY Spills** **S111239216**
196 4TH AVE **N/A**
< 1/8 **BROOKLYN, NY**
1 ft.

Site 10 of 21 in cluster T

Relative: SPILLS:
Higher
Actual:
26 ft.

Spill Number/Closed Date:	1108073 / 2011-12-01
Facility ID:	1108073
Facility Type:	ER
DER Facility ID:	410358
Site ID:	455789
DEC Region:	2
Spill Cause:	Other
Spill Class:	C4
SWIS:	2401
Spill Date:	2011-09-23
Investigator:	vszhune
Referred To:	Not reported
Reported to Dept:	2011-09-23
CID:	Not reported
Water Affected:	Not reported
Spill Source:	Commercial/Industrial
Spill Notifier:	Other
Cleanup Ceased:	Not reported
Cleanup Meets Std:	False
Last Inspection:	Not reported
Recommended Penalty:	False
UST Trust:	False
Remediation Phase:	0
Date Entered In Computer:	2011-09-23
Spill Record Last Update:	2011-12-01
Spiller Name:	HENRY CHEN
Spiller Company:	UNK
Spiller Address:	196 4TH AVE
Spiller Company:	999
Contact Name:	HENRY CHEN
DEC Memo:	"09/29/11-Henry Chen from DEP responded to this site. he said fisrt hours there was spill because the fire keept going on for many hours. The Fire Departemt washed out the spill to the sewer. He said the cause of the spill is being investigated by the Fire Marshal. Henry Chen xichen@dep.nyc.com 11/28/11-Zhune spoke to Kenny Silver the owner of Big City Auto Parts. He said there was no spill at this site. Fire was electrical fire. Fire started on second floor. The chemicals(motor oil, antifreeze, window wash, transmission fluid, car waxes, hand cleaners) were on first floor. The insurance company sold the chemicals. Fire affected second floor and the roof. 12/01/2011-Zhune visited the site spoke to Edward Mendez (General Contractor) from Daken Auto supply. he said floor on second floor was solid concrete floor. There are couple of drains inside on first floor conected to the sewer. spill closed. "
Remarks:	"Building on Fire at this time - Automotive Fluid mixed in with Fire Dept residue -"

BIG CITY AUTO PARTS (Continued) **S111239216**

All Materials:

Site ID:	455789
Operable Unit ID:	1205938
Operable Unit:	01
Material ID:	2202926
Material Code:	9999
Material Name:	other - automotive fluids
Case No.:	Not reported
Material FA:	Other
Quantity:	Not reported
Units:	Not reported
Recovered:	Not reported
Oxygenate:	Not reported

T261 **EMPTY LOT** **NY Spills** **S118951474**
639 DEGRAW STREET **N/A**
< 1/8 **BROOKLYN, NY**
1 ft.

Site 11 of 21 in cluster T

Relative: **Higher**
Actual: **26 ft.**

SPILLS:

Spill Number/Closed Date:	1605774 / 2016-09-08
Facility ID:	1605774
Facility Type:	ER
DER Facility ID:	486348
Site ID:	532332
DEC Region:	2
Spill Cause:	Unknown
Spill Class:	Not reported
SWIS:	2401
Spill Date:	2016-09-08
Investigator:	HRPATEL
Referred To:	Not reported
Reported to Dept:	2016-09-08
CID:	Not reported
Water Affected:	Not reported
Spill Source:	Unknown
Spill Notifier:	Other
Cleanup Ceased:	Not reported
Cleanup Meets Std:	False
Last Inspection:	Not reported
Recommended Penalty:	False
UST Trust:	False
Remediation Phase:	0
Date Entered In Computer:	2016-09-08
Spill Record Last Update:	2016-09-08
Spiller Name:	ABHARM
Spiller Company:	UNKNOWN
Spiller Address:	4TH AVE CORNOR OD NEGRAW ST
Spiller Company:	999
Contact Name:	ABHARM
DEC Memo:	"09/08/16-Hiralkumar Patel. 10:54 AM:- spoke with Abraham. he mentioned that owner of empty lot at 639 Degraw Street want to buy property at 643 Degraw St. prior to purchase, property owner wanted to conducted a subsurface investigation at 643 Degraw St, but owner of site 643 refused access. as such, borings were installed on site

EMPTY LOT (Continued) **S118951474**

639, along the eastern boundary towards site 643. as per Abraham, coal, wood, brick and other backfill material noted in subsurface soil. lab results show presence of SVOCs in soil and groundwater samples. no VOCs detected in samples. asked Abraham to submit sample results and site map including location of borings and sampling depths. received email from Abraham including site map, lab report and copy of geotechnical investigation. three borings were installed and collected two soil and two groundwater samples. no VOCs noted in samples. some SVOCs noted in samples that could be result of backfill material. as per geotechnical report, debris encountered in subsurface consisted of brick, glass, asphalt, concrete, coal and wood. groundwater was found at 11-12 ft bg. case closed based on available information."

Remarks: "high reading in soil - small amount in ground water clean up pending"
Not reported

All Materials:
Site ID: 532332
Operable Unit ID: 1281106
Operable Unit: 01
Material ID: 2286361
Material Code: 0064A
Material Name: unknown material
Case No.: Not reported
Material FA: Other
Quantity: Not reported
Units: Not reported
Recovered: Not reported
Oxygenate: Not reported

W262 **FULTON MUNICIPAL WORKS** **EDR MGP** **1008407890**
NEVINS, DEGRAW AND SACKETT STS. **N/A**
< 1/8 **BROOKLYN, NY 11217**
1 ft.

Site 12 of 23 in cluster W

Relative: Lower
Actual: 10 ft.

Manufactured Gas Plants:
No additional information available

Z263 **VERIZON** **NY Spills** **S113405253**
318 NEVINS ST **N/A**
< 1/8 **BROOKLYN, NY**
1 ft.

Site 6 of 18 in cluster Z

Relative: Lower
Actual: 7 ft.

SPILLS:
Spill Number/Closed Date: 1215913 / 2013-06-17
Facility ID: 1215913
Facility Type: ER
DER Facility ID: 64089
Site ID: 479255
DEC Region: 2
Spill Cause: Equipment Failure
Spill Class: Not reported

VERIZON (Continued) **S113405253**

SWIS:	2401
Spill Date:	2013-02-27
Investigator:	vszhune
Referred To:	Not reported
Reported to Dept:	2013-02-27
CID:	Not reported
Water Affected:	Not reported
Spill Source:	Commercial/Industrial
Spill Notifier:	Responsible Party
Cleanup Ceased:	Not reported
Cleanup Meets Std:	False
Last Inspection:	Not reported
Recommended Penalty:	False
UST Trust:	False
Remediation Phase:	0
Date Entered In Computer:	2013-02-27
Spill Record Last Update:	2013-06-18
Spiller Name:	THOMAS BOSSHARD
Spiller Company:	VERIZON
Spiller Address:	318 NEVINS ST
Spiller Company:	999
Contact Name:	THOMAS BOSSHARD
DEC Memo:	"02/28/13-Hiralkumar Patel. Block #: 439 / Lot #: 1 alternate addresses: 300-344 Nevins Street, 484-504 Union Street, 403-423 Carroll Street PBS #: 2-344265. as per PBS record, the site had following tanks: - one 2,000 gal gasoline UST removed in May 2006 - one 2,000 gal diesel UST removed in May 2006 - one 4,000 gal gasoline UST installed in Dec. 1988 and removed in Oct. 2003 - one 4,000 gal diesel UST installed in Aug. 1993 and removed in Oct. 2003 - one 275 gal waste oil AST installed in Sep. 1993 and removed in Dec. 2012 - one 280 gal other oil UST closed-in-place in May 1993 other spills at site: 9207367, 9208840, 9314103, 9801467, 0306012 spill #: 9207367 was reported on 09/24/1992 due to findings of gasoline in well near 2,000 gal gasoline tank. case still open under remediation. DEC Kolleeny is project manager. as per notes dated 02/01/13, Envirotrac (contractor working for Verizon) proposes excavation of soil from vicinity of well MW-8, in sidewalk along Union Street. spill #: 9208840 was reported on 10/30/1992 due to 2 gal waste oil spill during testing of oil/water separator. case closed. spill #: 9314103 was reported on 03/02/1994 due to gasoline tank test failure. case closed and referred to spill # 9207367. spill #: 9801467 was reported on 05/04/1998 due to diesel spill from vehicle. case closed. spill #: 0306012 was reported on 09/06/2003 due to gasoline tank test failure. case closed and referred to spill # 9207367. as per NYC DOB permit dated 05/05/1993, NY Telephone installed one 4,000 gal diesel tank and one 275 gal waste oil tank. Nevins Street Holdings LLC. **property owner** c/o Property Markets Group 5 East 17th Street New York, NY 10003 11:30 AM:- left message for Tom. 11:40 AM:- received message from Tom. he will call back later. 3:25 PM:- received call from Tom. he mentioned that Verizon had lease on the property and now they are leaving the site. prior to departure, they conducted assessment and collected some samples. during assessment, they found SVOC contamination in area inside the vehicle maintenance shop. they suspect a former in-ground hydraulic lift as the source for this contamination. Tom mentioned that soil excavation will most probably begin on 03/04/13. Thomas H. Bosshard Environmental Specialist Verizon Global EH&S Compliance 501 North Ocean Avenue Patchogue, NY

VERIZON (Continued) **S113405253**

11772 Ph. (631) 654-7920 (O) (631) 901-8272 (C) Fax (631) 475-2217 email: thomas.bosshard@verizon.com case assigned to DEC Zhune for follow-up. 03/4/13-Zhune visited the site met Mr. Bosshard. The contractors were excavating the area of the concrete patch where boring GP-3 was installed and where they suspected the hydraulc lifts were located. As per Mr. Bosshard they did not find evidence of the hydraulic lifts, instead they found urban fill(brick, glass, ash and organics), They said due to the structure of the garage they will stop doing further excavation. They will backfill it. 6/17/13- Zhune received and reviewed the Request for Spill Closure Report sent by Verizon via email and dated 4/2/13. During a Phase II 7 soil borings were installed GP-1 through GP-7 and seven(7) soil samples were collected from the seven borings. The soil analyitcal results indicated no VOCs detected and SVOCs detected exceeding the NYSDEC CP-51 in all seven soil samples with the highest concentration dectected at GP-3. Boring GP-3 was installed within a concrete patch, presumed to be the location of a former hydraulic lift in the garage portion of the building. The area of the concrete patch where boring GP-3 had previously been installed was excavated. A toal of 17.75 tons of soil was excavated from the concrete patch area of the garage. The excavation measured approximately 11 feet long, 5 feet wide and 11 feet deep. Five post excavation samples were collected from each sidewall and bottom of the excavation. The soil analitycal results indicated no VOCs were detected in any of the post samples at concentrations excceding the standards. SVOCs were detected at concntratons exceeding the NYSDEC CP-51 at samples from North sidewall, East sidewall, West sidewall and South sidewall. Based on the detected SVOC's associated with urban fill which is prevalent throughout the New York City , incluiding downtown Brooklyn and the historical uses of the property as lumber and coal yards the spill is closed."

Remarks: "soil samples confirm loss near former site of lift, c/u pending"

All Materials:

Site ID:	479255
Operable Unit ID:	1228992
Operable Unit:	01
Material ID:	2226744
Material Code:	0010
Material Name:	hydraulic oil
Case No.:	Not reported
Material FA:	Petroleum
Quantity:	Not reported
Units:	Not reported
Recovered:	Not reported
Oxygenate:	Not reported

AD264 **CON EDISON MANHOLE: 38935** **RCRA NonGen / NLR** **1016454064**
3RD AVE & DEGRAW ST MH 38935 **FINDS** **NYP004299277**
< 1/8 **BROOKLYN, NY 11217** **ECHO**
1 ft. **NY MANIFEST**

Site 2 of 7 in cluster AD

Relative: Higher
Actual: 19 ft.

RCRA NonGen / NLR:

Date form received by agency:	05/05/2013
Facility name:	CON EDISON MANHOLE: 38935
Facility address:	3RD AVE & DEGRAW ST MH 38935

CON EDISON MANHOLE: 38935 (Continued) **1016454064**

SE COR
BROOKLYN, NY 11217
EPA ID: NYP004299277
Mailing address: VING PL, 15TH FL NE
NEW YORK, NY 10003
Contact: THOMAS TEELING
Contact address: Not reported
Not reported
Contact country: Not reported
Contact telephone: 212-460-3770
Contact email: Not reported
EPA Region: 02
Classification: Non-Generator
Description: Handler: Non-Generators do not presently generate hazardous waste

Handler Activities Summary:
U.S. importer of hazardous waste: No
Mixed waste (haz. and radioactive): No
Recycler of hazardous waste: No
Transporter of hazardous waste: No
Treater, storer or disposer of HW: No
Underground injection activity: No
On-site burner exemption: No
Furnace exemption: No
Used oil fuel burner: No
Used oil processor: No
User oil refiner: No
Used oil fuel marketer to burner: No
Used oil Specification marketer: No
Used oil transfer facility: No
Used oil transporter: No

Historical Generators:
Date form received by agency: 04/05/2013
Site name: CON EDISON MANHOLE: 38935
Classification: Conditionally Exempt Small Quantity Generator

Violation Status: No violations found

FINDS:

Registry ID: 110056495083

Environmental Interest/Information System
RCRAInfo is a national information system that supports the Resource Conservation and Recovery Act (RCRA) program through the tracking of events and activities related to facilities that generate, transport, and treat, store, or dispose of hazardous waste. RCRAInfo allows RCRA program staff to track the notification, permit, compliance, and corrective action activities required under RCRA.

Click this hyperlink while viewing on your computer to access additional FINDS: detail in the EDR Site Report.

ECHO:

CON EDISON MANHOLE: 38935 (Continued) **1016454064**

Envid:	1016454064
Registry ID:	110056495083
DFR URL:	http://echo.epa.gov/detailed-facility-report?fid=110056495083

NY MANIFEST:

Country:	USA
EPA ID:	NYP004299277
Facility Status:	Not reported
Location Address 1:	DEGRAW & 3RD AVE SE COR
Code:	BP
Location Address 2:	Not reported
Total Tanks:	Not reported
Location City:	BROOKLYN
Location State:	NY
Location Zip:	11217
Location Zip 4:	Not reported

NY MANIFEST:

EPAID:	NYP004299277
Mailing Name:	CON EDISON
Mailing Contact:	CON EDISON
Mailing Address 1:	4 IRVING PL 15TH FL
Mailing Address 2:	Not reported
Mailing City:	NEW YORK
Mailing State:	NY
Mailing Zip:	10003
Mailing Zip 4:	Not reported
Mailing Country:	USA
Mailing Phone:	2124603770

NY MANIFEST:

Document ID:	Not reported
Manifest Status:	Not reported
seq:	Not reported
Year:	2013
Trans1 State ID:	NJD003812047
Trans2 State ID:	Not reported
Generator Ship Date:	04/05/2013
Trans1 Recv Date:	04/05/2013
Trans2 Recv Date:	Not reported
TSD Site Recv Date:	04/10/2013
Part A Recv Date:	Not reported
Part B Recv Date:	Not reported
Generator EPA ID:	NYP004299277
Trans1 EPA ID:	Not reported
Trans2 EPA ID:	Not reported
TSDF ID 1:	NJD991291105
TSDF ID 2:	Not reported
Manifest Tracking Number:	002016657GBF
Import Indicator:	N
Export Indicator:	N
Discr Quantity Indicator:	N
Discr Type Indicator:	N
Discr Residue Indicator:	N
Discr Partial Reject Indicator:	N
Discr Full Reject Indicator:	N
Manifest Ref Number:	Not reported

CON EDISON MANHOLE: 38935 (Continued) **1016454064**

Alt Facility RCRA ID:	Not reported
Alt Facility Sign Date:	Not reported
MGMT Method Type Code:	H141
Waste Code:	Not reported
Waste Code:	Not reported
Waste Code:	Not reported
Waste Code:	Not reported
Waste Code:	Not reported
Waste Code:	Not reported
Quantity:	200
Units:	G - Gallons (liquids only)* (8.3 pounds)
Number of Containers:	1
Container Type:	TT - Cargo tank, tank trucks
Handling Method:	T Chemical, physical, or biological treatment.
Specific Gravity:	1
Waste Code:	D008
Waste Code 1_2:	Not reported
Waste Code 1_3:	Not reported
Waste Code 1_4:	Not reported
Waste Code 1_5:	Not reported
Waste Code 1_6:	Not reported

Click this hyperlink while viewing on your computer to access
-1 additional NY MANIFEST: record(s) in the EDR Site Report.

Z265 **VERIZON** **NY LTANKS** **S103274088**
318 NEVINS STREET **NY Spills** **N/A**
< 1/8 **BROOKLYN, NY**
1 ft.

Site 7 of 18 in cluster Z

Relative: LTANKS:
Lower

Actual: Spill Number/Closed Date:	0306012 / 2003-10-02
7 ft. Facility ID:	0306012
Site ID:	164586
Spill Date:	2003-09-06
Spill Cause:	Tank Test Failure
Spill Source:	Commercial/Industrial
Spill Class:	D4
Cleanup Ceased:	Not reported
SWIS:	2401
Investigator:	WXSUN
Referred To:	9207367
Reported to Dept:	2003-09-06
CID:	390
Water Affected:	Not reported
Spill Notifier:	Tank Tester
Last Inspection:	Not reported
Recommended Penalty:	False
Meets Standard:	False
UST Involvement:	True
Remediation Phase:	0
Date Entered In Computer:	2003-09-06
Spill Record Last Update:	2009-05-21
Spiller Name:	ENVIROTRAC
Spiller Company:	VERIZON
Spiller Address:	318 NEVINS ST

VERIZON (Continued) **S103274088**

Spiller County: 001
Spiller Contact: ENVIROTRAC
Spiller Phone: (631) 471-1500
Spiller Extention: Not reported
DEC Region: 2
DER Facility ID: 257452
DEC Memo: "Prior to Sept, 2004 data translation this spill Lead_DEC Field was SUN 9/29/03 1119 Hrs DDO Sawyer tracked down address and sent tank test failure letter to John Quatrale at Verizon. 9/29/03 Reassinged from DeMeo to Sun. 10/02/03 This spill is being remediated under Spill # 9207367. closed. "
Remarks: "tank failed test - no product spillage"

All TTF:
Facility ID: 0306012
Spill Number: 0306012
Spill Tank Test: 1528647
Site ID: 164586
Tank Number: Not reported
Tank Size: 4000
Material: 0009
EPA UST: Not reported
UST: Not reported
Cause: Not reported
Source: Not reported
Test Method: 03
Test Method 2: Horner EZ Check I or II
Leak Rate: .00
Gross Fail: Not reported
Modified By: Spills
Last Modified Date: Not reported

All Materials:
Site ID: 164586
Operable Unit ID: 874585
Operable Unit: 01
Material ID: 503248
Material Code: 0009
Material Name: gasoline
Case No.: Not reported
Material FA: Petroleum
Quantity: .00
Units: G
Recovered: .00
Oxygenate: Not reported

SPILLS:
Spill Number/Closed Date: 9801467 / 1998-05-05
Facility ID: 9801467
Facility Type: ER
DER Facility ID: 64089
Site ID: 67006
DEC Region: 2
Spill Cause: Equipment Failure
Spill Class: C4
SWIS: 2401

VERIZON (Continued) **S103274088**

Spill Date:	1998-05-04
Investigator:	MCTIBBE
Referred To:	Not reported
Reported to Dept:	1998-05-04
CID:	370
Water Affected:	Not reported
Spill Source:	Commercial Vehicle
Spill Notifier:	Responsible Party
Cleanup Ceased:	Not reported
Cleanup Meets Std:	False
Last Inspection:	Not reported
Recommended Penalty:	False
UST Trust:	False
Remediation Phase:	0
Date Entered In Computer:	1998-05-04
Spill Record Last Update:	2010-05-25
Spiller Name:	Not reported
Spiller Company:	BELL ATLANTIC
Spiller Address:	Not reported
Spiller Company:	001
Contact Name:	ABOVE NOTIFIER
DEC Memo:	"Prior to Sept, 2004 data translation this spill Lead_DEC Field was TIBBE CLEANED BY RP. "
Remarks:	"spill to pavement - spill contained - cleanup crew enroute - unk cause from a veh"

All Materials:

Site ID:	67006
Operable Unit ID:	1059104
Operable Unit:	01
Material ID:	558084
Material Code:	0008
Material Name:	diesel
Case No.:	Not reported
Material FA:	Petroleum
Quantity:	.00
Units:	G
Recovered:	.00
Oxygenate:	Not reported

Spill Number/Closed Date:	9314103 / 2003-04-14
Facility ID:	9314103
Facility Type:	ER
DER Facility ID:	257452
Site ID:	296335
DEC Region:	2
Spill Cause:	Unknown
Spill Class:	C3
SWIS:	2401
Spill Date:	1994-03-02
Investigator:	MCTIBBE
Referred To:	9207367
Reported to Dept:	1994-03-02
CID:	Not reported
Water Affected:	Not reported
Spill Source:	Commercial/Industrial
Spill Notifier:	Other

VERIZON (Continued) **S103274088**

Cleanup Ceased:	Not reported
Cleanup Meets Std:	False
Last Inspection:	Not reported
Recommended Penalty:	False
UST Trust:	False
Remediation Phase:	0
Date Entered In Computer:	1994-03-03
Spill Record Last Update:	2009-05-21
Spiller Name:	Not reported
Spiller Company:	UNK
Spiller Address:	Not reported
Spiller Company:	999
Contact Name:	Not reported
DEC Memo:	"Prior to Sept, 2004 data translation this spill Lead_DEC Field was TIBBE refer to 9207367. "
Remarks:	"LOOKS TO BE PROBLEM WITH FILL BOX SPILL ON GRAVED AT FILL AREA - TO VAC UP & DO FOLLOW UP CLEAN UP."

All Materials:

Site ID:	296335
Operable Unit ID:	996062
Operable Unit:	01
Material ID:	558809
Material Code:	0009
Material Name:	gasoline
Case No.:	Not reported
Material FA:	Petroleum
Quantity:	-1.00
Units:	L
Recovered:	.00
Oxygenate:	Not reported

Spill Number/Closed Date:	9207367 / 2015-06-04
Facility ID:	9207367
Facility Type:	ER
DER Facility ID:	257452
Site ID:	319546
DEC Region:	2
Spill Cause:	Unknown
Spill Class:	B3
SWIS:	2401
Spill Date:	1992-09-24
Investigator:	JAKOLLEE
Referred To:	Not reported
Reported to Dept:	1992-09-24
CID:	Not reported
Water Affected:	Not reported
Spill Source:	Commercial/Industrial
Spill Notifier:	Other
Cleanup Ceased:	Not reported
Cleanup Meets Std:	False
Last Inspection:	Not reported
Recommended Penalty:	False
UST Trust:	True
Remediation Phase:	0
Date Entered In Computer:	1992-09-28
Spill Record Last Update:	2015-06-04

VERIZON (Continued) **S103274088**

Spiller Name: Not reported
Spiller Company: VERIZON
Spiller Address: Not reported
Spiller Company: 999
Contact Name: Not reported
DEC Memo: "Prior to Sept, 2004 data translation this spill Lead_DEC Field was SUN transfered from tang/sullivan to tibbe. see also 9314103 and 0306012 at the same location. 09/23/03 Transferred from Tibbe to Sun 10/01/03 Joe Sun of NYSDEC spoke to Jeff Bohlen of Envirotrac (Consultant to Verizon) regarding the removal of two (2)x4000 gallon FRP USTs, which are scheduled to be removed today, 10/01/03. J.Bohlen stated that they will take the end samples next Tuesday or Wednesday . He will call again to confirm the time and date for DEC people to be at the site to witness the soil sampling. 10/02/03- Sun- Faxed letter to John Quatrale of Verizon and Jeff Bohlen of EnviroTrac requesting the area to be excavated in conjunction with the tank removal activities currently progressing on site. Soil excavation will remove the source of the groundwater contamination, and accelerate the remediation of the spill site. Since source material exists under the sidewalk, an attached letter can be used to expedite the DOT permit acquisition. 10/03/2003-Sun-Spoke with John Quatrale of Verizon about excavation of contaminated soils at 318 Nevins Street. He stated that he agrees with DEC's recommendation to excavate the area on south side of Union Stret. Per DEC's request, Verizon will proceed to expedite the DOT permit acquisition immediately. We will meet next week at the site to further survey the facility when Envirotrac starts to take end samples. 10/7/2003-Sun & Vought visited the Verizon's site and met John Quatrale of Verizon and Jeff Bohlen of Envirotrac. At the time of our visit, one 4000 gallon gasoline FRP UST was already removed. Based on our discussion, Verizon will take one end sample for every twenty five (25) feet on each side wall and one ground water sample on the bottom of the tank. The extent of excavation will be based on the PID readings. The analysis of volatile organic compounds (VOCs) and semi-volatile organic compounds (SVOCs) will be performed using EPA Methods 8260 & 8270, respectively. Verizon will excavate another 4000 gallon fiberglass coated steel UST (diesel tank) on 10/9/2003. 1/5/06: Case reassigned to Andersen. Reviewed the quarterly report for April - June 2005. There is a strong decrease in contaminants by natural attentuation. Max BTEX 2,855 (MW8) and max MTBE 110 (MW 8 and 9). 1/12/06: Reviewed quarterly third 2005 quarterly report. Increase in contaminant concentration in the hotspot (MW-8 and MW12). Wait one more quarter and send and RAP required letter. Max BTEX 6,791 ppb (MW8) and max MTBE 145 ppb (MW8). 2/9/06: Reviewed fourth quarterly 2005 report. Fluctuating concentrations in MW-8. Max BTEX 3991 ppb and max MTBE 137 ppb. Sent RAP required letter. 4/6/06: RAP approved. Two closed-in-place 2,000 gallon tanks will be removed and soil excavated. 4/27/06: Meeting with Verizon, NYSDEC, and EnviroTrac. Two closed in place tanks will be removed. There is old fill material and concrete remnants of old buildings in the ground. This site is adjacent to the Gowanus Canal. 5/4/06: Access letter sent to envirotrac for MTA permit. 5/11/06: Received first quarterly 2006 report. Excavation and tank removal planned for 5/15/06. Max BTEX 4,348ppb (MW8), max MTBE 61 ppb. 8/25/06: One 2,000 gallon diesel and one 2,000 gallon gasoline previously abandoned USTs were removed in May 2006. Impacted soil was removed to limits of excavation (tieback wall of gowanus canal and retaining wall). A petroleum sheen was seen

VERIZON (Continued) **S103274088**

in water in excavation and 838 gallons of was were removed with a vacuum truck. Two endpoint samples collected, no VOC exceedances, some sVOC exceedances. Two monitoring wells were installed in the excavation (MW16 and MW17). Groundwater sampled on 6/15/06. Max BTEX 3,806 ppb in MW8, max MTBE 27ppb in MW17. Third quarter 2006 gw sampling scheduled for September. 11/27/06: Received July - September 2006 update report. Wells sampled on 9/11/06. Max BTEX 5,164 ppb in MW8. Fluctuating gw concentrations. This is the second sampling event since source removal. An RAP may be required after next sampling event. 2/22/07: Reviewed update report. Wells sampled on 12/15/06. Max BTEX 1,648 ppb (MW8), max MTBE 46 ppb (MW17). Local treatment of MW8 may be required if it does not naturally attenuate. 5/24/07: RAP required for groundwater treatment of MW8. Due 7/5/07. 7/6/07: Received RAP for MNA until the end of 2007. At that time, if the level of contamination warrants remedial action, the feasibility of chemical oxidation in the area of mw8 will be evaluated . 8/30/07: Reviewed update report. Wells sampled on 6/8/07. Max BTEX 833 ppb (MW8), max MTBE 120 ppb (MW17). MNA until fourth quarter 2007. 7/2/08 - Carlson: Reviewed January - March 2008 update report. Wells sampled on 3/26/08. Max BTEX 1,848 ppb (MW8). Report states a workplan will be submitted under a separate cover. Emailed Tom Bosshard - what is the expected workplan submittal date. 7/3/08 - Carlson: Received email from Tom Bosshard. RAP will be submitted by July 31, 2008. 8/6/08 - Carlson: Approved Remedial Work Plan for the use of Regenox. Regenox will be injected into four new injection wells in the sidewalk adjacent to wells MW8 and MW12. 8/7/08 - Carlson: Received email from John Quatrale: Labor negotiations are ongoing and the union is working without a contract since August 3, this may drag on for some time. That said, I am still trying to get the work done before the end of the month and will advise as to the actual scheduled date. 8/25/08 - Carlson: Received OMMP report dated 8/25/08. Injection well installation scheduled for 9/9/08. Received email from Tom Bosshard : Please note that baseline monitoring for parameters outlined in the OMMP will be conducted during the third quarter ground-water sampling event, which will be conducted during the week of September 8th. We expect to conduct the RegenOx injection in late September or October, prior to the fourth quarter ground-water sampling event scheduled for December. Reviewed April through June 2008 Update Report. Wells sampled on June 20, 2008. Depth to water 4 - 9 ft. Maximum BTEX concentration 12,370 ppb (MW8). 10/17/08 - Carlson: Reviewed July 2008 - September 2008 Update Report. Wells sampled on 9/7/08. Maximum BTEX concentration 720 ppb in MW12. Six injection wells installed and Regenox injected in September 2008. Monitoring wells MW8 and MW12 will be sampled in October 2008 to evaluate Regenox effectiveness. 3/5/09 - Carlson: Reviewed October - December 2008 Quarterly Report. Regenox injected in November. Spike in MW8 may be from dissolution resulting from Regenox. Regenox injection planned again in May 2009. 5/4/09 - Carlson: Reviewed update report. General decrease in contaminant concentrations. Another regenox injection planned in may 2009. 8/20/09 - Carlson: Reviewed April 2009 through June 2009 Update Report. A third injection event was performed in May 2009. BTEX,TVOCs are still high in MW8. 12/18/09 - Carlson: Reviewed update report. EFR planned on December 10 to recover contaminants desorbed by Regenox. 2/19/2010 - Carlson: Reviewed update report. EFR conducted in December 2009 prior to December sampling event. Impacted groundwater remains in MW8. Another EFR planned prior to March

VERIZON (Continued) **S103274088**

sampling event. 5/13/2010 - Carlson: Reviewed update report. EFR on 3/3/2010. Wells sampled on 3/30/2010. Low dissolved concentrations. Another EFR event planned prior to June sampling event. 8/27/2010 - Carlson: Reviewed April 2010 through June 2010 Update Report. EFR conducted from MW8. Spike in concentration in MW8. Quarterly EFR and groundwater sampling to continue. 11/9/2010 - Breen. July through September Update report received from Environtrac. EFR extraction at MW-8 on 9-7-10. Next event scheduled for December. 2/17/2011 - Breen. Paper copy of October-December 2010 Update rpt received from Environtrac. 08/08/11: This spill case transferred from G. Breen to J. Kolleeny. Reviewed Update Rpt for Jan. thru March 2011 by EnviroTrac, submitted on 5/9/11 (in eDocs). Rpt gives results of 3/29/11 GW sampling event. High levels of contam continue to persist in MW-8, which had 7,410 ug/L total VOCs (down from 13,031 ug/L in Dec. 2010). Off-site up-gradient well MW-11 had 343 ug/L tVOCs (up a little from 322 ug/L in Dec. 2010), and up-gradient on-site well MW-12 had 401 ug/L tVOCs, up from 320 ug/L in Dec. 2010; contam in both MW-11 and MW-12 is primarily benzene (320 ug/L benzene in MW-11; 400 ug/L in MW-12). Rpt states that EFR events will continue at MW-8 on regular basis, with next EFR event scheduled for June 2011, and GW sampling to be conducted 2 or 3 weeks after that. Spoke with Tom Bosshard of EnviroTrac, who mentioned they found an unknown monitoring well across Union St. from MW-8, and wondered if I knew who installed it and if it would be OK for them to sample it for addt'l up-gradient GW data. I could not find a nearby open spill case, but told Tom I see no reason not to sample well. I suggested that they should measure depth to bottom of well and determine screened interval to make sure well will provide reliable data. He said they would. Changed site priority ranking to P2, because site is in post-injection monitoring phase. - J. Kolleeny 03/16/12: On 3/13/12, got phone message from Gavin Zollo of EnviroTrac asking that I review proposal in Sept. - Dec. 2011 Update Rpt to remove a number of monitoring wells from quarterly sampling program. I reviewed EnviroTrac's Update Rpts for April-June 2011, July-Sept. 2011, and Oct.-Dec. 2011, submitted 8/9/11, 11/18/11, and 3/13/11, resp. (all in eDocs). Rpts show no impacts in wells proposed for removal from quarterly GW mon. program, but increasing total VOCs in well MW-8 and to lesser extent in off-site wells MW-11 and MW-18 (across Union St. from MW-8). For June 2011 sampling event, MW-8 had 11,381 ug/L total VOCs, MW-11 had 439 ug/L tVOCs (MW-18, referred to in rpt as unknown well, was not sampled, but rpt states that well will be inspected during Sept. 2011 event and if in satisfactory condition, will be sampled). In Sept. 2011, MW-8 had 12,671 ug/L tVOCs, MW-11 had 331 ug/L tVOCs, and MW-18 had 36 ug/L tVOCs. (Rpt notes that DEC conducted a spill search of area which did not reveal any open or closed spills that might explain presence of well MW-18; also says EnviroTrac requests that DEC conduct addt'l review of properties up-gradient of site to northeast of Verizon site to try to find reason this well was installed, and states that it appears that an off-site source is impacting Verizon's up-gradient monitoring well network.) For Dec. 2011 sampling event, MW-8 had 16,454 ug/L tVOCs, MW-11 had 423 ug/L tVOCs, and MW-18 had 343 ug/L tVOCs. Rpt recommends removing wells MW-3, MW-4, MW-6, MW-7, MW-10, MW-13, MW-15, MW-16 & MW-17 from quarterly GW sampling schedule; these wells would continue to be gauged for depth to water and presence of product on quarterly basis and would be sampled annually during September GW monitoring event. On 3/16/12, I sent email to Gavin

VERIZON (Continued) **S103274088**

Zollo of EnviroTrac: Gavin, I've looked over EnviroTrac's Update Rpt for Sept. thru Dec. 2011 for this spill site, dated 3/13/12, and want to send out email approving recommendations to eliminate most on-site wells from quarterly sampling program but to continue to gauge them quarterly and sample them annually. Can you please provide contact info for your client, including name, position, address and email address? Also, looking back over last three quarterly status rpts, I notice that total VOC concentrations in problematic well MW-8 have steadily increased, from about 11,000 ug/L to over 16,000 ug/L! This is in spite of EnviroTrac performing quarterly EFR events on well and recently adding air sparging at several nearby wells that were installed for chem ox injections. Do you have any thoughts as to what might be going on at well MW-8? If you're going to suggest an up-gradient off-site source, I'm sorry but I don't buy it. First, even tho EnviroTrac's rpts refer to MW-8 as an off-site well, I don't consider it to be off site, just because it's in sidewalk. It's in immediate vicinity of Verizon's USTs that are known to have leaked. Second, concentrations in wells across street, MW-18 and MW-11, are much lower, which argues against an off-site plume reaching MW-8 from an up-gradient source. Third, as concentrations in MW-8 have increased, moderate VOC levels in wells across street have also increased, suggesting to me that they are responding to whatever is going on at MW-8; possibly there is some tidal effect from nearby Gowanus Canal smearing contamination in MW-8 over toward MW-18 and MW-11. Anyway, please let me know your thoughts on this, and please provide contact info for someone at Verizon. Gavin wrote back: Jon, Please send all correspondence for any Region 2 Verizon facilities, including 318 Nevins Street, to Tom Bosshard. After a recent rearrangement of their envt'l group he is current Envt'l Manager for Verizon in NY area. His info is below: Thomas H. Bosshard, CPG Environmental Manager, Verizon Global EH&S Compliance 501 North Ocean Avenue, Patchogue, New York 11772 O: 631-654-7920, F: 631-475-2217, C: 631-901-8272 thomas.bosshard@verizon.com Jeff Bohlen, who is out in field today, and myself will review other points mentioned in your email and get back with you next week. Thank you for expediting your review of current rpt prior to our next sampling event. We appreciate your efforts. - J. Kolleeny 03/19/12: I sent email to Tom Bosshard of Verizon, cc to Gavin Zollo of EnviroTrac: Dear Mr. Bosshard: I have reviewed Update Rpt for Sept. thru Dec. 2011 pertaining to this spill site, prepared by EnviroTrac Envt'l Svcs and submitted on 3/13/12. Rpt presents results of GW sampling performed at site in Dec. 2011, as well as historical GW sampling data. Based on data, EnviroTrac recommends removing monitoring wells MW-3, MW-4, MW-6, MW-7, MW-10, MW-13, MW-15, MW-16 & MW-17 from quarterly GW sampling schedule; these wells would continue to be gauged for depth to water and presence of free product on quarterly basis and would be sampled annually during September GW monitoring event. This recommendation is approved. However, DEC notes that contaminant levels in well MW-8, located in sidewalk along Union Street and in vicinity of removed gasoline & diesel USTs, have steadily increased over last three sampling events, from ~11,000 ug/L total VOCs in June 2011 to over 16,000 ug/L total VOCs in Dec. 2011. This increase has occurred in spite of quarterly enhanced fluid recovery events being performed on this well, plus recent addition of air sparging using several nearby injection wells installed for application of chemical oxidant. DEC requests that EnviroTrac review available historical soil data from UST removal and from install'n of monitoring and injection wells to

VERIZON (Continued) **S103274088**

evaluate possibility that residual soil contamination in this area may be acting as an ongoing source of GW contamination. If contaminant levels in MW-8 continue to remain elevated, addt'l remedial actions may be required to address contamination. Please feel free to contact me if you have any questions. - J. Kolleeny 03/20/12: Received email response from Gavin Zollo of EnviroTrac, with cc's to Jeff Bohlen of EnviroTrac and Tom Bosshard of Verison Envt'l: John, Per your request, attached is hydrograph of MW-8 with notes of significant events. As you can see, water table elevation has increased over last few years by approx 2-3 ft. A rise in water table appears to correlate with higher BTEX concentrations and following injection of RegenOx, BTEX apparently desorbed from soil resulting in higher BTEX concentrations as compared to previous levels (this is common with RegenOx and tapers off with time). I suggest we continue with EFR/Air Sparging schedule and evaluate BTEX levels after 6 months (following 3rd quarter sampling in September). If you have any questions, please contact me. I wrote back, with same cc's: Gavin, Thanks for your comments and for hydrograph of well MW-8. It is very possible that rise in water table elevation and effects of RegenOx injections may explain increase in VOC concentrations in well MW-8. I agree with your suggestion that EnviroTrac continue with EFR/air sparging program and re-evaluate GW conditions after 3rd quarter 2012 sampling event. Email exchange is in eDocs, with hydrograph attached as last page. - J. Kolleeny 07/05/12: Reviewed Update Rpt - Jan. thru March 2012 by EnviroTrac, submitted with transmittal sheet dated 4/13/12 and received 4/16/12 (in eDocs). Rpt states that enhanced fluid recovery was performed on worst well, MW-8, on 3/16/12, recovering 1,536 gals of GW, and portable air sparge system was also used to enhance recovery of residual soil vapors in vicinity of MW-8 by injecting air into surrounding injection wells IW-1 thru IW-3; effluent air had PID readings up to 31 ppm. GW samples were collected on 3/30/12 from wells MW-8, MW-9, MW-11, MW-12 and MW-18. Well MW-8 had 11,344 ug/L total BTEX (down from 12,018 ug/L in December 2011) and 17,528 ug/L total VOCs (up from 16,454 ug/L in December 2011); MW-11 had 344.5 ug/L tVOCs (down from 423.2 ug/L in Dec. 2011), MW-12 had 200 ug/L tVOCs (down from 261.1 ug/L in Dec. 2011), and MW-18 (which rpt refers to as up-gradient) had 272.5 ug/L tVOCs (down from 343.4 ug/L in Dec. 2011). Well MW-18 seems to be cross-gradient to me, and contam there is likely due to tidal smearing from nearby Gowanus Canal. Rpt states that EFR events in conjunction with air sparging events will continue at MW-8 on quarterly basis, with next event scheduled for June 2012, followed by GW sampling 2-3 weeks later. - J. Kolleeny 09/14/12: Reviewed Update Rpt April-June 2012 by EnviroTrac, submitted with transmittal sheet dated 8/20/12 (in eDocs). GW sampling on 6/28/12 showed worst well, MW-8, had 10,487 ug/L total VOCs (down from 17,528 ug/L in March 2012); well MW-11 had 501 ug/L tVOCs (up from 345 ug/L in March 2012) and well MW-18 had 341 ug/L tVOCs (up from 273 ug/L in March 2012). Rpt states that quarterly EFR events will continue to be performed on MW-8 in conjunction with AS events at surrounding injection wells, with next event scheduled for Sept. 2012; 3rd quarter 2012 GW sampling event will be conducted 2 or 3 weeks after EFR/AS event. Also, received phone call from Mark Godick of AKRF (914-922-2356), consultant to property owner (Verizon is tenant), who is trying to get NYC to rezone property. They plan to develop property with a bldg in a year or so; bldg will likely cover former UST area (but not sidewalk where

VERIZON (Continued) **S103274088**

MW-8 is located), and they will likely be excavating soil, perhaps dewatering, and installing vapor barrier beneath bldg (GW too shallow for SSDS). They will be doing a RAP for NYCOER related to this. We discussed remedial options for Verizon and whether re-development could interfere with spill cleanup, and agreed that this is unlikely since main residual impacts appear to be in sidewalk along Union St., not in former UST area. Mark will be in touch in future. - JK 10/25/12: Met with Tom Bosshard of Verizon and Jeff Bohlen of EnviroTrac; Vadim Brevdo and Paul John of DEC also attended (sign-in sheet in eDocs). Verizon's lease expires at end of 2013, and they plan to close bldg by mid-December 2012. To expedite spill closure, they propose to excavate soil in sidewalk area around problem well MW-8 down to GW. I suggested they also apply oxidizing chemicals to GW in excavation; they agreed. They will prepare and submit work plan for excavation, separate from 3rd quarter monitoring rpt. - J. Kolleeny 12/04/12: Reviewed Update Rpt July 2012 through Sept. 2012 by EnviroTrac, submitted under transmittal letter dated 11/28/12 (in eDocs). Rpt summarizes performance of EFR on well MW-8, and presents results of Sept. 2012 GW sampling event. EFR was done on Sept. 8, 2012, recovering total of ~1,135 gals of GW. Results of GW sampling on Sept. 25, 2012 show MW-8 had 7,147 ug/L total VOCs, down from 10,487 ug/L in June 2012; MW-11 had 381 ug/L tVOCs, down from 501 ug/L in June 2012; MW-12 had 330 ug/L tVOCs, up from 230 ug/L in June 2012; MW-18 had 92 ug/L tVOCs, down from 341 ug/L in June 2012. Rpt states that remedial alternatives for area of MW-8 are currently being evaluated; in meantime, quarterly GW monitoring and EFR events will continue, with next round scheduled for December 2012. - J. Kolleeny 01/30/13: Reviewed Update Rpt Oct. thru Dec. 2012 by EnviroTrac, dated 1/23/13 (in eDocs). EFR was conducted on MW-8 on 12/11/12, with air sparging at nearby injection wells; during EFR with sparging, PID monitoring of effluent air stream at MW-8 gave readings up to 101 ppm. Vacuum measurements taken at nearby wells show no measurable vacuum influence; however, water levels in nearby wells decreased slightly, indicating creation of capture zone around MW-8. Total of 600 gals of water were recovered during 8-hr event. GW sampling on 12/28/12 showed significant decrease in VOCs in worst well MW-8, which had 2,690 ug/L total VOCs, down from 7,147 ug/L in Sept. 2012, and was 3rd consecutive quarterly decrease. Well MW-11 had 206 ug/L tVOCs (down from 381 ug/L in Sept. 2012) and well MW-12 had 331 ug/L tVOCs (~same as 330 ug/L in Sept. 2012). Rpt states that quarterly GW monitoring will continue, and that remedial plan to address area of MW-8 will be submitted under separate cover. - J. Kolleeny 02/01/13: Reviewed Addt'l Remedial Work Plan by EnviroTrac, dated 1/31/13 (in eDocs). Work Plan proposes excavation of soil from vicinity of persistently most-contaminated well MW-8, in sidewalk along Union St adjacent to site, and application of RegenOx"! and ORC Advanced to excavation. Existing on-site monitoring wells will be abandoned, and any wells destroyed during excavation will be replaced for post-excavation GW monitoring, which will be performed and reported on quarterly basis. Work plan includes a Community Air Monitoring Plan (after request by DEC). I sent letter (in eDocs) to Tom Bosshard of Verizon, cc to Jeff Bohlen of EnviroTrac, approving plan but asking that end-pt soil samples be collected from excavation sidewalls if feasible, to document soil conditions at excavation limits. - J. Kolleeny 08/07/13: Reviewed 4/29/13 Update Rpt Jan. thru March 2013 by EnviroTrac (in eDocs as Post-Excavation Status Rpt). Summarizes excavation of contam soil in sidewalk area along Union St.

VERIZON (Continued) **S103274088**

during Feb. 2013. Excavation done in two parts; from first area, two sidewall and one bottom end-pt soil samples were collected, results showed no significant residual impacts. In 2nd area, one bottome end-pt sample was collected (due to sheeting, no sidewalls could be collected); results again showed no significant residual impacts. Prior to backfilling, RegenOx and ORC Advanced were applied to both excavation areas. Well MW-8 (historically worst well) was destroyed during excavation but was reinstalled during backfilling. Total of 82.64 tons of soil were removed. After excavation, all on-site monitoring wells were properly abandoned (as previously approved by DEC). On March 29, 2013, off-site (i.e., sidewalk) wells MW-8, MW-9, MW-11, MW-12 and MW-18 were gauged and sampled. No free product detected. Results show MW-8 had 8,644 ug/L total VOCs, up from 2,690 ug/L in Dec. 2012; well MW-11 had 214.5 ug/L tVOCs, up from 206 ug/L in Dec. 2012. EnviroTrac states that increases are likely due to disturbance of subsurface by excavation and application of chem ox. Quarterly GW monitoring will continue, with next event to be in June 2013. - J. Kolleeny 12/04/13: Reviewed 8/27/13 Update Rpt April-June 2013 by EnviroTrac (in eDocs). Results of June 2013 GW sampling event show well MW-8 had 4,052 ug/L total VOCs (down from 8,644 ug/L in March 2013), well MW-12 had 220 ug/L tVOCs (same as in March 2013), well MW-18 had 81 ug/L tVOCs (up from 37 ug/L in March 2013). EnviroTrac attributes tVOCs decrease in MW-8 to excavation of contam soil source material and subsequent chem ox application, states that well network will continue to be sampled on quarterly basis, in Sept. and Dec. 2013. - JK 01/27/14: Reviewed 10/29/13 Update Rpt June-Sept. 2013 by EnviroTrac (in eDocs). Results of Sept. 2013 GW sampling event show well MW-8 had 4,378 ug/L total VOCs (up from 4,052 ug/L in June 2013), well MW-12 had 391 ug/L tVOCs (up from 220 ug/L in June 2013), well MW-18 had 9 ug/L tVOCs (down from 81 ug/L in June 2013). EnviroTrac notes that total BTEX in well MW-8 decreased from 1,983 ug/L in June 2013 to 1,814 ug/L in Sept. 2013, and attributes this to excavation of contaminated source material and subsequent chem ox/ORC application. Rpt states that well network will continued to be sampled quarterly, with Dec. 2013 event. - J. Kolleeny 02/18/14: Reviewed 1/15/14 Update Rpt Sept.-Dec. 2013 by EnviroTrac (in eDocs). Results of 12/24/13 GW sampling show well MW-8 had 11,332 ug/L total VOCs (up from 4,378 ug/L in Sept. 2013), well MW-11 had 155 ug/L tVOCs (up from 72 ug/L in Sept. 2013), well MW-12 had 280 ug/L tVOCs (down from 391 ug/L in Sept. 2013). Rpt states that rebounding of VOC concentrations in GW is common after chem ox / ORC applications and is likely cause of increase in VOCs in well MW-8. This seems somewhat dubious, as RegenOx & ORC Advanced were applied to open excavation (i.e., not injected) in Feb. 2013, and this was 4th GW sampling event since then. On 1/15/14, Gavin Zollo of EnviroTrac sent email noting that 4th Quarter 2013 rpt being sent summarizes 4th quarterly event since remedial actions, and requesting meeting to discuss future options. On 2/12/14, I did prelim review of rpt and emailed Gavin with suggested meeting date of 3/5/14; on 2/14/14, Gavin confirmed date was good for meeting. - J. Kolleeny 03/07/14: On 3/5/14, met with Tom Bosshard of Verizon and Jeff Bohlen of EnviroTrac to discuss site status and future course of action. DEC stated that spill cannot be closed yet in light of increased VOC concentrations in well MW-8; Verizon & EnviroTrac agreed, but noted that many remedial actions have been performed at site, including two UST removals with soil excavation, chem ox injections, vacuum-enhanced fluid recovery plus air sparging, and most-recent soil excavation in sidewalk area of

VERIZON (Continued) **S103274088**

MW-8 (well was replaced) plus application of chem ox to open excavation. I suggested further quarterly monitoring of well MW-8 only, with annual sampling of other wells; however, if results for MW-8 show decreasing trend before year is over, other wells should be sampled in support of spill closure. Verizon/EnviroTrac agreed with this suggestion. After meeting, on 3/6/14, Tom Bosshard sent email to document these discussions: Jon, Thank you to Vadim and yourself for your time in meeting with Jeff and myself yesterday to discuss spill case. As you know, Verizon NY has expended a great deal of effort in remediating this spill site, and is appreciative of DEC s continued guidance as we continue on path to spill closure. Most recently, remedial efforts included soil excavation and chemical oxidation application in area of off-site monitoring well MW-8 in Feb. 2013, followed by four quarters of GW monitoring and sampling through Dec. 2013 utilizing five off-site monitoring wells. As discussed and mutually agreed during yesterday s meeting, Verizon NY proposes to continue quarterly monitoring and sampling at monitoring well MW-8 in 2014 during months of March, June, September and December, and conducting annual monitoring and sampling at monitoring wells MW-9, 11, 12 and 18 during month of December 2014, at which time request for spill closure will again be considered. Results of quarterly monitoring and sampling at MW-8 will also be continually evaluated, and MW-9, 11, 12 and 18 may be monitored and sampled prior to December 2014 if a trend in quarterly dissolved concentrations at MW-8 supports a spill closure request. I sent email reply: Tom, Thanks for your email documenting our discussions from Wednesday's meeting and agreed-upon future course of action for this spill site. - J. Kolleeny 05/28/14: Reviewed Update Rpt January thru March 2014 by EnviroTrac, dated 4/25/14 (in DecDocs). Rpt presents results of GW sampling of well MW-8 on 3/20/14, showing well had 2,725 ug/L total VOCs, down from 11,332 ug/L in Dec. 2013. Rpt states that monitoring of MW-8 will continue, with next sampling event scheduled for June 2014. - J. Kolleeny 10/15/14: Reviewed Update Rpt April-June 2014 by EnviroTrac, dated 7/1/14 (in DecDocs). Rpt presents result of June 20, 2014 sampling of well MW-8, showing well had 3,248 ug/L total VOCs (up from 2,725 ug/L in March 2014). Rpt states that GW monitoring will continue, with next sampling event for MW-8 in Sept. 2014, and with annual sampling of all remaining wells (MW-8, MW-9, MW-11, MW-12 & MW-18) in Dec. 2014, at which time results will be re-evaluated for petitioning for spill closure. - J. Kolleeny 12/15/14: Reviewed Update Rpt July-Sept 2014 by EnviroTrac, dated 11/7/14 (in DecDocs). Sampling of well MW-8 in Sept 2014 showed 2,658 ug/L total VOCs (down from 3,248 ug/L in June 2014). Rpt states that wells MW-8, MW-9, MW-11 and MW-18 will be sampled in Dec. 2014 for annual GW sampling event. Rpt also states that well MW-12 (in Union St sidewalk to SE of MW-8) was found to have been destroyed, and that Verizon does not intend to replace well. Rpt states that results of post-remediation quarterly GW monitoring will continue to be summarized in quarterly reports and continually evaluated for request of spill closure. - JK 02/23/15: Reviewed Update Rpt Oct.-Dec. 2014 by EnviroTrac, dated 1/12/15 (in DecDocs). GW sampling on 12/19/14 showed well MW-8 had 7,260 ug/L total VOCs (up from 2,658 ug/L in Sept. 2014), well MW-9 had 4.3 ug/L tVOCs (had 4.8 ug/L tVOCs when last sampled in Dec. 2013), well MW-11 had 158.6 ug/L tVOCs (had 155.1 ug/L tVOCs when last sampled in Dec. 2013), well MW-12 had 282.4 ug/L tVOCs (had 280 ug/L when last sampled in Dec. 2013), well MW-18 had 7.9 ug/L tVOCs (had 3.2 ug/L tVOCs when last sampled in

VERIZON (Continued) **S103274088**

Dec. 2013). Rpt notes that construction activities in sidewalk along Union St. were noted during Sept. 2014 GW sampling event, and EnviroTrac speculates that such ground disturbance activities may have caused increase in VOCs in MW-8 this quarter, which was a departure from previous 3 quarters. EnviroTrac recommends another GW sampling event in March 2015 to evaluate request for spill closure. - JK 06/04/15: Reviewed Update Rpt & Request for Spill Closure, Jan. through March 2015 by EnviroTrac, dated 4/3/15 (in DecDocs). On 3/16/15, a GW sample was collected only from problem well MW-8, as I agreed to in discussions with EnviroTrac. Sample result showed well MW-8 had 1,158 ug/L total VOCs (down from 7,260 ug/L in Dec. 2014, an upward fluctuation or spike which EnviroTrac stated was likely attributable to construction activities in Union Street sidewalk near MW-8 in Fall 2014, possibly related to subsurface utilities). Well MW-8 had only 12 ug/L of benzene (down from 72 ug/L in Dec. 2014). Based on overall decreasing trend in VOC levels in MW-8, absence of significant impacts in other site-related wells, and substantial remedial efforts undertaken at site (including UST removals, soil excavations, application of oxygen-releasing material and chemical oxidant (to open excavations and via injections), performance of vac truck extraction events, EnviroTrac requests spill closure. I agree spill closure is appropriate based on remedial actions performed, relatively low residual contaminant levels, and decreasing trend in contaminant levels, which is likely to continue by natural attenuation processes. I closed spill case, sent spill closure letter (in DecDocs) to Thomas Bosshard of Verison, cc to Jeff Bohlen of EnviroTrac. - J. Kolleeny"

Remarks: "GASOLINE DISCOVERED IN WELL NEAR TANK 2K GASOLINE WILL TEST NEXT WEEK4K GASOLINE DOUBLE WALL,FIBERGLASS WILL CHECK LEAK DET- SYSTEM AND SPACE 2K DEISEL WILL TEST NEXT WEEK."

All Materials:

Site ID:	319546
Operable Unit ID:	974312
Operable Unit:	01
Material ID:	408007
Material Code:	0009
Material Name:	gasoline
Case No.:	Not reported
Material FA:	Petroleum
Quantity:	-1.00
Units:	L
Recovered:	.00
Oxygenate:	Not reported

Spill Number/Closed Date:	9208840 / 1992-10-30
Facility ID:	9208840
Facility Type:	ER
DER Facility ID:	257452
Site ID:	319547
DEC Region:	2
Spill Cause:	Other
Spill Class:	C4
SWIS:	2401
Spill Date:	1992-10-30
Investigator:	KSTANG
Referred To:	Not reported

VERIZON (Continued) **S103274088**

Reported to Dept:	1992-10-30
CID:	Not reported
Water Affected:	GOWANUS CANAL
Spill Source:	Commercial/Industrial
Spill Notifier:	Responsible Party
Cleanup Ceased:	1992-10-30
Cleanup Meets Std:	True
Last Inspection:	Not reported
Recommended Penalty:	False
UST Trust:	False
Remediation Phase:	0
Date Entered In Computer:	1992-11-04
Spill Record Last Update:	2004-09-30
Spiller Name:	Not reported
Spiller Company:	Not reported
Spiller Address:	Not reported
Spiller Company:	001
Contact Name:	Not reported
DEC Memo:	"Prior to Sept, 2004 data translation this spill Lead_DEC Field was TANG "
Remarks:	"OCURRED WHILE TESTING OIL WATER SEPERATION DRAIN SYSTEM OIL WENT TO BOOM DELAYED SINCE YESTERDAY,MECHANICAL PROBLEM HAS FIXED PROBLEM NO MORE LEAK ONLY 2 GALS"

All Materials:

Site ID:	319547
Operable Unit ID:	972381
Operable Unit:	01
Material ID:	405919
Material Code:	0022
Material Name:	waste oil/used oil
Case No.:	Not reported
Material FA:	Petroleum
Quantity:	2.00
Units:	G
Recovered:	.00
Oxygenate:	Not reported

Z266 **NY TELEPHONE-318 NEVINS ST** **RCRA-CESQG** **1000791295**
318 NEVINS ST **FINDS** **NYD987028016**
< 1/8 **BROOKLYN, NY 11215** **ECHO**
1 ft. **NY MANIFEST**

Site 8 of 18 in cluster Z

Relative: **Lower**
Actual: **7 ft.**

RCRA-CESQG:

Date form received by agency:	01/01/2007
Facility name:	NEW YORK TELEPHONE CO
Facility address:	318 NEVINS ST BROOKLYN, NY 11215
EPA ID:	NYD987028016
Mailing address:	31ST AVE WOODSIDE, NY 11377
Contact:	FRED SMITH
Contact address:	31ST AVE WOODSIDE, NY 11377
Contact country:	US
Contact telephone:	718-726-9909

NY TELEPHONE-318 NEVINS ST (Continued) **1000791295**

Contact email: Not reported
EPA Region: 02
Classification: Conditionally Exempt Small Quantity Generator
Description: Handler: generates 100 kg or less of hazardous waste per calendar month, and accumulates 1000 kg or less of hazardous waste at any time; or generates 1 kg or less of acutely hazardous waste per calendar month, and accumulates at any time: 1 kg or less of acutely hazardous waste; or 100 kg or less of any residue or contaminated soil, waste or other debris resulting from the cleanup of a spill, into or on any land or water, of acutely hazardous waste; or generates 100 kg or less of any residue or contaminated soil, waste or other debris resulting from the cleanup of a spill, into or on any land or water, of acutely hazardous waste during any calendar month, and accumulates at any time: 1 kg or less of acutely hazardous waste; or 100 kg or less of any residue or contaminated soil, waste or other debris resulting from the cleanup of a spill, into or on any land or water, of acutely hazardous waste

Owner/Operator Summary:
Owner/operator name: BANKERS LIFE CO
Owner/operator address: PO BOX 10387
DES MOINES, IA 50306
Owner/operator country: US
Owner/operator telephone: 212-555-1212
Owner/operator email: Not reported
Owner/operator fax: Not reported
Owner/operator extension: Not reported
Legal status: Private
Owner/Operator Type: Owner
Owner/Op start date: Not reported
Owner/Op end date: Not reported

Owner/operator name: BANKERS LIFE CO
Owner/operator address: PO BOX 10387
DES MOINES, IA 50306
Owner/operator country: US
Owner/operator telephone: 212-555-1212
Owner/operator email: Not reported
Owner/operator fax: Not reported
Owner/operator extension: Not reported
Legal status: Private
Owner/Operator Type: Operator
Owner/Op start date: Not reported
Owner/Op end date: Not reported

Handler Activities Summary:
U.S. importer of hazardous waste: No
Mixed waste (haz. and radioactive): No
Recycler of hazardous waste: No
Transporter of hazardous waste: No
Treater, storer or disposer of HW: No
Underground injection activity: No
On-site burner exemption: No
Furnace exemption: No
Used oil fuel burner: No
Used oil processor: No

NY TELEPHONE-318 NEVINS ST (Continued) **1000791295**

User oil refiner: No
Used oil fuel marketer to burner: No
Used oil Specification marketer: No
Used oil transfer facility: No
Used oil transporter: No

Historical Generators:
Date form received by agency: 01/01/2006
Site name: NEW YORK TELEPHONE CO
Classification: Conditionally Exempt Small Quantity Generator

Date form received by agency: 03/25/1993
Site name: NEW YORK TELEPHONE CO
Classification: Small Quantity Generator

. Waste code: D001
. Waste name: IGNITABLE HAZARDOUS WASTES ARE THOSE WASTES WHICH HAVE A FLASHPOINT OF LESS THAN 140 DEGREES FAHRENHEIT AS DETERMINED BY A PENSKY-MARTENS CLOSED CUP FLASH POINT TESTER. ANOTHER METHOD OF DETERMINING THE FLASH POINT OF A WASTE IS TO REVIEW THE MATERIAL SAFETY DATA SHEET, WHICH CAN BE OBTAINED FROM THE MANUFACTURER OR DISTRIBUTOR OF THE MATERIAL. LACQUER THINNER IS AN EXAMPLE OF A COMMONLY USED SOLVENT WHICH WOULD BE CONSIDERED AS IGNITABLE HAZARDOUS WASTE.

. Waste code: D008
. Waste name: LEAD

. Waste code: D018
. Waste name: BENZENE

. Waste code: D039
. Waste name: TETRACHLOROETHYLENE

Violation Status: No violations found

FINDS:

Registry ID: 110004500825

Environmental Interest/Information System
RCRAInfo is a national information system that supports the Resource Conservation and Recovery Act (RCRA) program through the tracking of events and activities related to facilities that generate, transport, and treat, store, or dispose of hazardous waste. RCRAInfo allows RCRA program staff to track the notification, permit, compliance, and corrective action activities required under RCRA.

FIS (New York - Facility Information System) is New York's Department of Environmental Conservation (DEC) information system for tracking environmental facility information found across the State.

Click this hyperlink while viewing on your computer to access additional FINDS: detail in the EDR Site Report.

ECHO:
Envid: 1000791295

NY TELEPHONE-318 NEVINS ST (Continued) **1000791295**

Registry ID: 110004500825
DFR URL: http://echo.epa.gov/detailed-facility-report?fid=110004500825

NY MANIFEST:
Country: USA
EPA ID: NYD987028016
Facility Status: Not reported
Location Address 1: 318 NEVINS ST -BLDG 35570
Code: BP
Location Address 2: Not reported
Total Tanks: Not reported
Location City: BROOKLYN
Location State: NY
Location Zip: 11201
Location Zip 4: Not reported

NY MANIFEST:
EPAID: NYD987028016
Mailing Name: NYNEX
Mailing Contact: NICK CADAVILLO
Mailing Address 1: 318 NEVINS ST -BLDG 35570
Mailing Address 2: Not reported
Mailing City: BROOKLYN
Mailing State: NY
Mailing Zip: 11201
Mailing Zip 4: Not reported
Mailing Country: USA
Mailing Phone: 7182849984

NY MANIFEST:
Document ID: NYC5707192
Manifest Status: Not reported
seq: 01
Year: 2000
Trans1 State ID: NYDL7754
Trans2 State ID: Not reported
Generator Ship Date: 06/28/2000
Trans1 Recv Date: 06/28/2000
Trans2 Recv Date: 07/07/2000
TSD Site Recv Date: 07/12/2000
Part A Recv Date: Not reported
Part B Recv Date: Not reported
Generator EPA ID: NYD987028016
Trans1 EPA ID: SCR000075150
Trans2 EPA ID: SCR000074591
TSDF ID 1: KYD053348108
TSDF ID 2: Not reported
Manifest Tracking Number: Not reported
Import Indicator: Not reported
Export Indicator: Not reported
Discr Quantity Indicator: Not reported
Discr Type Indicator: Not reported
Discr Residue Indicator: Not reported
Discr Partial Reject Indicator: Not reported
Discr Full Reject Indicator: Not reported
Manifest Ref Number: Not reported
Alt Facility RCRA ID: Not reported

NY TELEPHONE-318 NEVINS ST (Continued) **1000791295**

Alt Facility Sign Date:	Not reported
MGMT Method Type Code:	Not reported
Waste Code:	D001 - NON-LISTED IGNITABLE WASTES
Waste Code:	Not reported
Waste Code:	Not reported
Waste Code:	Not reported
Waste Code:	Not reported
Waste Code:	Not reported
Quantity:	00080
Units:	P - Pounds
Number of Containers:	001
Container Type:	DM - Metal drums, barrels
Handling Method:	B Incineration, heat recovery, burning.
Specific Gravity:	01.00

Click this hyperlink while viewing on your computer to access
-1 additional NY MANIFEST: record(s) in the EDR Site Report.

Z267 **VERIZON NEW YORK INC. (NY35570)** **NY AST** **A100382320**
318 NEVINS STREET **N/A**
< 1/8 **BROOKLYN, NY 11215**
1 ft.

Site 9 of 18 in cluster Z

Relative: AST:
Lower

Region:	STATE
DEC Region:	2
Site Status:	Unregulated/Closed
Facility Id:	2-344265
Program Type:	PBS
UTM X:	585562.31327
UTM Y:	4503535.51578
Expiration Date:	N/A
Site Type:	Utility (Other than Municipal)

Actual: Tank Info:
7 ft.

Tank Number:	007
Tank Id:	46195
Tank Location:	Aboveground - on saddles, legs, racks, etc.... Tank bottom is elevated above grade or tank pad, allowing visual inspection.
Tank Type:	Steel/Carbon Steel/Iron
Tank Status:	Closed - Removed
Pipe Model:	Not reported
Install Date:	09/01/1993
Capacity Gallons:	275
Tightness Test Method:	NN
Date Test:	Not reported
Next Test Date:	Not reported
Date Tank Closed:	12/11/2012
Register:	True
Modified By:	NRLOMBAR
Last Modified:	04/14/2017
Material Name:	Not reported

Z268 **VERIZON NEW YORK INC. (NY35570)** **NY UST** **U004198767**
318 NEVINS STREET **N/A**
< 1/8 **BROOKLYN, NY 11215**
1 ft.

Site 10 of 18 in cluster Z

Relative: UST:
Lower

Actual:
7 ft.

Id/Status:	2-344265 / Unregulated/Closed
Program Type:	PBS
Region:	STATE
DEC Region:	2
Expiration Date:	N/A
UTM X:	585562.31327
UTM Y:	4503535.51578
Site Type:	Utility (Other than Municipal)

Tank Info:

Tank Number:	001
Tank ID:	32534
Tank Status:	Closed - Removed
Material Name:	Closed - Removed
Capacity Gallons:	2000
Install Date:	Not reported
Date Tank Closed:	05/16/2006
Registered:	True
Tank Location:	Underground
Tank Type:	Steel/carbon steel
Tightness Test Method:	01
Date Test:	05/01/1989
Next Test Date:	Not reported
Pipe Model:	Not reported
Modified By:	NRLOMBAR
Last Modified:	04/14/2017

Tank Number:	003
Tank ID:	32535
Tank Status:	Closed - Removed
Material Name:	Closed - Removed
Capacity Gallons:	2000
Install Date:	Not reported
Date Tank Closed:	05/16/2006
Registered:	True
Tank Location:	Underground
Tank Type:	Steel/carbon steel
Tightness Test Method:	01
Date Test:	06/01/1989
Next Test Date:	Not reported
Pipe Model:	Not reported
Modified By:	NRLOMBAR
Last Modified:	04/14/2017

Tank Number:	004
Tank ID:	45622
Tank Status:	Closed - Removed
Material Name:	Closed - Removed
Capacity Gallons:	4000
Install Date:	12/01/1988

VERIZON NEW YORK INC. (NY35570) (Continued) **U004198767**

Date Tank Closed:	10/01/2003
Registered:	True
Tank Location:	Underground
Tank Type:	Fiberglass coated steel
Tightness Test Method:	01
Date Test:	09/01/1993
Next Test Date:	Not reported
Pipe Model:	Not reported
Modified By:	TRANSLAT
Last Modified:	04/14/2017

Tank Number:	005
Tank ID:	45623
Tank Status:	Closed - In Place
Material Name:	Closed - In Place
Capacity Gallons:	280
Install Date:	Not reported
Date Tank Closed:	05/01/1993
Registered:	True
Tank Location:	Underground
Tank Type:	Steel/carbon steel
Tightness Test Method:	NN
Date Test:	Not reported
Next Test Date:	Not reported
Pipe Model:	Not reported
Modified By:	TRANSLAT
Last Modified:	04/14/2017

Tank Number:	006
Tank ID:	46194
Tank Status:	Closed - Removed
Material Name:	Closed - Removed
Capacity Gallons:	4000
Install Date:	08/01/1993
Date Tank Closed:	10/01/2003
Registered:	True
Tank Location:	Underground
Tank Type:	Equivalent technology
Tightness Test Method:	NN
Date Test:	Not reported
Next Test Date:	Not reported
Pipe Model:	Not reported
Modified By:	TRANSLAT
Last Modified:	04/14/2017

K269 **NEVIS ST PUMP STA** **NY Spills** **S102144108**
NEVIS ST PUMP STA **N/A**
< 1/8 **BROOKLYN, NY**
1 ft.

Site 15 of 23 in cluster K

Relative: SPILLS:
Lower

Spill Number/Closed Date:	8602896 / 1986-08-01
Facility ID:	8602896
Facility Type:	ER
DER Facility ID:	72525

Actual:
8 ft.

NEVIS ST PUMP STA (Continued) **S102144108**

Site ID:	77814
DEC Region:	2
Spill Cause:	Equipment Failure
Spill Class:	Not reported
SWIS:	2401
Spill Date:	1986-08-01
Investigator:	UNASSIGNED
Referred To:	Not reported
Reported to Dept:	1986-08-01
CID:	Not reported
Water Affected:	GOWANUS CANAL
Spill Source:	Institutional, Educational, Gov., Other
Spill Notifier:	Responsible Party
Cleanup Ceased:	1986-08-01
Cleanup Meets Std:	True
Last Inspection:	Not reported
Recommended Penalty:	False
UST Trust:	False
Remediation Phase:	0
Date Entered In Computer:	1986-09-11
Spill Record Last Update:	2004-09-30
Spiller Name:	Not reported
Spiller Company:	NYCDEP
Spiller Address:	Not reported
Spiller Company:	999
Contact Name:	Not reported
DEC Memo:	"Prior to Sept, 2004 data translation this spill Lead_DEC Field was "
Remarks:	"BREAK IN THE DISCHARGE PORT"

All Materials:

Site ID:	77814
Operable Unit ID:	900157
Operable Unit:	01
Material ID:	475752
Material Code:	0630A
Material Name:	nonene
Case No.:	Not reported
Material FA:	Other
Quantity:	.00
Units:	G
Recovered:	.00
Oxygenate:	Not reported

Z270 **ERNS 92142751**
318 NEVINS ST **N/A**
< 1/8 **BROOKLYN, NY 11201**
1 ft.

Site 11 of 18 in cluster Z

Relative: **Lower**
Actual: **7 ft.**

Incident Commons:

NRC Report #:	142751
Description of Incident:	OIL WATER SEPARATOR IN A GARAGE/TESTED EQUIPMENT - EQUIPMENT FAILURE
Type of Incident:	FIXED
Incident Cause:	EQUIPMENT FAILURE
Incident Date Time:	1992-10-30 14:45:00
Incident DTG:	OCCURRED
Incident Location:	Not reported

(Continued) **92142751**

Loaction Address:	318 NEVINS ST
Location Street 1:	Not reported
Location Street 2:	Not reported
Location Nearest City:	BROOKLYN
Location State:	NY
Location County:	KINGS(BROOKLYN)
Location Zip:	11201
Distance From City:	Not reported
Distance Units:	Not reported
Direction From City:	Not reported
Lat Deg:	Not reported
Lat Min:	Not reported
Lat Sec:	Not reported
Lat Quad:	Not reported
Long Deg:	Not reported
Long Min:	Not reported
Long Sec:	Not reported
Long Quad:	Not reported
Location Section:	Not reported
Location Township:	Not reported
Location range:	Not reported
Potential Range:	Not reported

Incidents:

NRC Report #:	142751
Aircraft Type:	UNKNOWN
Aircraft Model:	Not reported
Aircraft ID:	Not reported
Aircraft Fuel Capacity:	Not reported
Aircraft Fuel Capacity Units:	Not reported
Aircraft Fuel on Board:	Not reported
Aircraft Fuel on Board Units:	Not reported
Aircraft Spot Number:	Not reported
Aircraft Hanger:	Not reported
Aircraft Runway Number:	Not reported
Road Mile Marker:	Not reported
Building ID:	Not reported
Type of Fixed Object:	UNKNOWN
Power Generating Facility:	U
Generating Capacity:	Not reported
Type of Fuel:	Not reported
NPDES:	Not reported
NPDES Compliance:	U
Pipeline Type:	UNKNOWN
DOT Regulated:	U
Pipeline Above Ground:	ABOVE
Exposed Underwater:	U
Pipeline Covered:	U
Railroad Hotline:	N
Grade Crossing:	N
Location Subdivision:	Not reported
Railroad Milepost:	UNKNOWN
Type Vehicle Involved:	UNKNOWN
Crossing Device Type:	Not reported
Device Operational:	Y
DOT Crossing Number:	Not reported
Brake Failure:	N
Description of Tank:	Not reported

(Continued) **92142751**

Tank Above Ground:	ABOVE
Transportable Container:	U
Tank Regulated:	U
Tank Regulated By:	Not reported
Tank ID:	Not reported
Capacity of Tank:	Not reported
Capacity of Tank Units:	Not reported
Actual Amount:	Not reported
Actual Amount Units:	Not reported
Platform Rig Name:	Not reported
Platform Letter:	Not reported
Location Area ID:	Not reported
Location Block ID:	Not reported
OCSG Number:	Not reported
OCSP Number:	Not reported
State Lease Number:	Not reported
Pier Dock Number:	Not reported
Berth Slip Number:	Not reported
Continuous Release Type:	Not reported
Initial Continuous Release No:	Not reported
Continuous Release Permit:	Not reported
Allision:	N
Type of Structure:	Not reported
Structure Name:	Not reported
Structure Operational:	Y
Airbag Deployed:	Not reported
Date Tiem Normal Service:	Not reported
Service Disruption Time:	Not reported
Service Disruption Units:	Not reported
Transit Bus Flag:	Not reported
CR Begin Date:	Not reported
CR End Date:	Not reported
CR Change Date:	Not reported
FBI Contact:	Not reported
FBI Contact Date Time:	Not reported
Sub Part C Testing Req:	XXX
Conductor Testing:	Not reported
Engineer Testing:	Not reported
Trainman Testing:	Not reported
Yard Foreman Testing:	Not reported
RCL Operator Testing:	Not reported
Brakeman Testing:	Not reported
Train Dispatcher Testing:	Not reported
Signalman Testing:	Not reported
Other Employee Testing:	Not reported
Unknown Testing:	Not reported
Passenger Handling:	Not reported
Passenger Route:	XXX
Passenger Delay:	XXX

Incident Details:

NRC Report #:	142751
Fire Involved:	N
Fire Extinguished:	U
Any Evacuations:	N
Number Evacuated:	Not reported
Who Evacuated:	Not reported

(Continued) **92142751**

Radius of Evacuation:	Not reported
Any Injuries:	U
Number Injured:	Not reported
Number Hospitalized:	Not reported
Any Fatalities:	U
Number Fatalities:	Not reported
Any Damages:	N
Damage Amount:	Not reported
Air Corridor Closed:	N
Air Corridor Desc:	Not reported
Air Closure Time:	Not reported
Waterway Closed:	N
Waterway Desc:	Not reported
Waterway Closure Time:	Not reported
Road Closed:	N
Road Desc:	Not reported
Road Closure Time:	Not reported
Closure Direction:	Not reported
Major Artery:	N
Track Closed:	N
Track Desc:	Not reported
Track Closure Time:	Not reported
Media Interest:	Not reported
Medium Desc:	WATER
Additional Medium Info:	GOWANUS CANAL
Body of Water:	Not reported
Tributary of:	Not reported
Release Secured:	U
Estimated Duration of Release:	Not reported
Release rate:	Not reported
Desc Remedial Action:	MATERIAL CONTAINED WITHIN A BOOM.
State Agency on Scene:	Not reported
State Agency Report Number:	Not reported
Other Agency Notified:	Not reported
Weather Conditions:	Not reported
Air Temperature:	Not reported
Wind Speed:	Not reported
Wind Direction:	Not reported
Water Supply Contaminated:	U
Sheen Size:	Not reported
Sheen Color:	Not reported
Direction of Sheen Travel:	Not reported
Sheen Odor Description:	Not reported
Wave Condition:	Not reported
Current Speed:	Not reported
Current Direction:	Not reported
Water Temperature:	Not reported
Track Close Dir:	Not reported
Empl Fatality:	Not reported
Pass Fatality:	Not reported
Community Impact:	N
Wind Speed Unit:	Not reported
Employee Injuries:	Not reported
Passenger Injuries:	Not reported
Occupant Fatality:	Not reported
Current Speed Unit:	Not reported
Road Closure Units:	Not reported

(Continued) **92142751**

Track CLosure Units:	Not reported
Sheen Size Units:	Not reported
Additional Info:	SHEEN SIZE: 15’ X 3’WILL CALL LOCAL CG
State Agency Notified:	Not reported
Federal Agency Notified:	Not reported
nearest River Mile Marker:	Not reported
Sheen Size Length:	Not reported
Sheen Size Length Units:	Not reported
Sheen Size Width:	Not reported
Sheen Size Width Units:	Not reported
Offshore:	N
Duration Unit:	Not reported
Release Rate Unit:	Not reported
Release Rate Rate:	Not reported
Passengers Transferred:	UNK

Calls:

NRC Report #:	142751
Site ID:	92142751
Date Time Received:	1992-10-30 16:31:21
Date Time Complete:	1992-10-30 16:37:28
Call Type:	INC
Responsible Company:	NY TELEPHONE CO.
Responsible Org Type:	PRIVATE ENTERPRISE
Responsible City:	BROOKLYN
Responsible State:	NY
Responsible Zip:	11201
On Behalf:	Not reported
Source:	UNAVAILABLE

Material Involved:

NRC Report #:	142751
Chris Code:	OMT
Case Number:	Not reported
UN Number:	Not reported
Amount of Material:	2
Unit of Measure:	GALLON(S)
Name of Material:	OIL, MISC: MOTOR
If Reached Water:	YES
Amount in Water:	2
Unit of Measure Reach Water:	GALLON(S)

V271 **CON EDISON** **RCRA NonGen / NLR** **1019907638**
617 UNION ST & 3RD AVE **FINDS** **NYP004836340**
< 1/8 **BROOKLYN, NY 11215** **ECHO**
1 ft.

Site 9 of 19 in cluster V

Relative: Higher
Actual: 17 ft.

RCRA NonGen / NLR:

Date form received by agency:	09/09/2015
Facility name:	CON EDISON
Facility address:	617 UNION ST & 3RD AVE BROOKLYN, NY 11215
EPA ID:	NYP004836340
Mailing address:	IRVING PL 15TH FL NE NEW YORK, NY 10003

CON EDISON (Continued) **1019907638**

Contact: THOMAS TEELING
Contact address: Not reported
Not reported
Contact country: Not reported
Contact telephone: 212-460-3770
Contact email: Not reported
EPA Region: 02
Classification: Non-Generator
Description: Handler: Non-Generators do not presently generate hazardous waste

Handler Activities Summary:
U.S. importer of hazardous waste: No
Mixed waste (haz. and radioactive): No
Recycler of hazardous waste: No
Transporter of hazardous waste: No
Treater, storer or disposer of HW: No
Underground injection activity: No
On-site burner exemption: No
Furnace exemption: No
Used oil fuel burner: No
Used oil processor: No
User oil refiner: No
Used oil fuel marketer to burner: No
Used oil Specification marketer: No
Used oil transfer facility: No
Used oil transporter: No

Historical Generators:
Date form received by agency: 09/09/2015
Site name: CON EDISON
Classification: Small Quantity Generator

Violation Status: No violations found

FINDS:

Registry ID: 110069704519

Environmental Interest/Information System
RCRAInfo is a national information system that supports the Resource Conservation and Recovery Act (RCRA) program through the tracking of events and activities related to facilities that generate, transport, and treat, store, or dispose of hazardous waste. RCRAInfo allows RCRA program staff to track the notification, permit, compliance, and corrective action activities required under RCRA.

Click this hyperlink while viewing on your computer to access additional FINDS: detail in the EDR Site Report.

ECHO:
Envid: 1019907638
Registry ID: 110069704519
DFR URL: http://echo.epa.gov/detailed-facility-report?fid=110069704519

U272 **CARROLL ST. TRANSFER STATION** **NY RGA LF** **S114955447**
400 CARROLL ST **N/A**
< 1/8 **BROOKYN, NY**
1 ft.

Site 6 of 15 in cluster U

Relative: RGA LF:
Lower

2012	CARROLL ST. TRANSFER STATION	400 CARROLL ST
2011	CARROLL ST. TRANSFER STATION	400 CARROLL ST
2010	CARROLL ST. TRANSFER STATION	400 CARROLL ST
2009	CARROLL ST. TRANSFER STATION	400 CARROLL ST
2008	CARROLL ST. TRANSFER STATION	400 CARROLL ST
2007	CARROLL ST. TRANSFER STATION	400 CARROLL ST
2006	CARROLL ST. TRANSFER STATION	400 CARROLL ST
2005	CARROLL ST. TRANSFER STATION	400 CARROLL ST
2004	CARROLL ST. TRANSFER STATION	400 CARROLL ST

Actual:
7 ft.

V273 **NYCDEP** **NY MANIFEST** **1009244330**
SACKETT ST & 3RD AVE **N/A**
< 1/8 **BROOKLYN, NY 11201**
1 ft.

Site 10 of 19 in cluster V

Relative: NY MANIFEST:
Higher

Country:	USA
EPA ID:	NYP010001790
Facility Status:	Not reported
Location Address 1:	SACKETT ST & 3RD AVE
Code:	BP
Location Address 2:	Not reported
Total Tanks:	Not reported
Location City:	BROOKLYN
Location State:	NY
Location Zip:	11201
Location Zip 4:	Not reported

Actual:
17 ft.

NY MANIFEST:

EPAID:	NYP010001790
Mailing Name:	NYCDEP
Mailing Contact:	WAI MAN WONG
Mailing Address 1:	59-17 JUNCTION BOULEVARD
Mailing Address 2:	Not reported
Mailing City:	ELMHURST
Mailing State:	NY
Mailing Zip:	11373
Mailing Zip 4:	Not reported
Mailing Country:	USA
Mailing Phone:	7185954656

NY MANIFEST:

Document ID:	NYB7123401
Manifest Status:	C
seq:	Not reported
Year:	1996
Trans1 State ID:	MA7222NY
Trans2 State ID:	Not reported
Generator Ship Date:	07/03/1996
Trans1 Recv Date:	07/03/1996
Trans2 Recv Date:	/ /
TSD Site Recv Date:	07/03/1996
Part A Recv Date:	07/18/1996

NYCDEP (Continued) **1009244330**

Part B Recv Date:	07/24/1996
Generator EPA ID:	NYP010001790
Trans1 EPA ID:	NYD049178296
Trans2 EPA ID:	Not reported
TSDF ID 1:	NYD049178296
TSDF ID 2:	Not reported
Manifest Tracking Number:	Not reported
Import Indicator:	Not reported
Export Indicator:	Not reported
Discr Quantity Indicator:	Not reported
Discr Type Indicator:	Not reported
Discr Residue Indicator:	Not reported
Discr Partial Reject Indicator:	Not reported
Discr Full Reject Indicator:	Not reported
Manifest Ref Number:	Not reported
Alt Facility RCRA ID:	Not reported
Alt Facility Sign Date:	Not reported
MGMT Method Type Code:	Not reported
Waste Code:	D001 - NON-LISTED IGNITABLE WASTES
Waste Code:	Not reported
Waste Code:	Not reported
Waste Code:	Not reported
Waste Code:	Not reported
Waste Code:	Not reported
Quantity:	00400
Units:	P - Pounds
Number of Containers:	001
Container Type:	DM - Metal drums, barrels
Handling Method:	B Incineration, heat recovery, burning.
Specific Gravity:	100

Click this hyperlink while viewing on your computer to access
-1 additional NY MANIFEST: record(s) in the EDR Site Report.

Z274 **REGULATOR# RH-22** **NY Spills** **S102144927**
NEVIN & PRESIDENT ST. **N/A**
< 1/8 **KINGS (County), NY**
1 ft.

Site 12 of 18 in cluster Z

Relative: SPILLS:
Lower

Actual: Spill Number/Closed Date:	8709889 / 1988-02-23
7 ft. Facility ID:	8709889
Facility Type:	ER
DER Facility ID:	238985
Site ID:	295335
DEC Region:	2
Spill Cause:	Equipment Failure
Spill Class:	Not reported
SWIS:	2401
Spill Date:	1988-02-23
Investigator:	CANZIANI
Referred To:	Not reported
Reported to Dept:	1988-02-23
CID:	Not reported
Water Affected:	GOWANUS CANNAL
Spill Source:	Institutional, Educational, Gov., Other

REGULATOR# RH-22 (Continued) **S102144927**

Spill Notifier:	Responsible Party
Cleanup Ceased:	1988-02-23
Cleanup Meets Std:	True
Last Inspection:	Not reported
Recommended Penalty:	False
UST Trust:	False
Remediation Phase:	0
Date Entered In Computer:	1988-02-24
Spill Record Last Update:	1988-02-24
Spiller Name:	Not reported
Spiller Company:	REGULATOR RH-22
Spiller Address:	NEVIN & PRESIDENT ST.
Spiller Company:	001
Contact Name:	Not reported
DEC Memo:	""
Remarks:	"BLOCKAGE IN DIVERSION CHAMBER OPERATING SERVICE PERSONNEL ARE WORKING CLEAR BLOCKAGE . ESTIMATED ENDING TIME - 3/1/88- 12MIDNITE"

All Materials:

Site ID:	295335
Operable Unit ID:	914817
Operable Unit:	01
Material ID:	461682
Material Code:	0062A
Material Name:	raw sewage
Case No.:	Not reported
Material FA:	Other
Quantity:	-1.00
Units:	G
Recovered:	.00
Oxygenate:	Not reported

U275 **VIDAN AUTO SALVAGE** **SEMS-ARCHIVE** **1003864459**
327-321 BOND STREET **RCRA NonGen / NLR** **NYD986961167**
< 1/8 **BROOKLYN, NY 11231**
1 ft.

Site 7 of 15 in cluster U

Relative: Higher
Actual: 13 ft.

SEMS Archive:

Site ID:	0203501
EPA ID:	NYD986961167
Cong District:	13
FIPS Code:	36047
FF:	N
NPL:	Not on the NPL
Non NPL Status:	NFRAP-Site does not qualify for the NPL based on existing information
Latitude:	+40.681960
Longitude:	-073.73

SEMS Archive Detail:

Region:	02
Site ID:	0203501
EPA ID:	NYD986961167
Site Name:	VIDAN AUTO SALVAGE
NPL:	N
FF:	N
OU:	00
Action Code:	VS

VIDAN AUTO SALVAGE (Continued) **1003864459**

Action Name:	ARCH SITE
SEQ:	1
Start Date:	Not reported
Finish Date:	1999-09-30 04:00:00
Qual:	Not reported
Current Action Lead:	EPA Perf In-Hse
Region:	02
Site ID:	0203501
EPA ID:	NYD986961167
Site Name:	VIDAN AUTO SALVAGE
NPL:	N
FF:	N
OU:	00
Action Code:	RS
Action Name:	RV ASSESS
SEQ:	1
Start Date:	1991-06-25 04:00:00
Finish Date:	1991-09-26 04:00:00
Qual:	Not reported
Current Action Lead:	EPA Perf
Region:	02
Site ID:	0203501
EPA ID:	NYD986961167
Site Name:	VIDAN AUTO SALVAGE
NPL:	N
FF:	N
OU:	00
Action Code:	PA
Action Name:	PA
SEQ:	1
Start Date:	1991-07-01 04:00:00
Finish Date:	1991-09-25 04:00:00
Qual:	H
Current Action Lead:	EPA Perf
Region:	02
Site ID:	0203501
EPA ID:	NYD986961167
Site Name:	VIDAN AUTO SALVAGE
NPL:	N
FF:	N
OU:	00
Action Code:	SI
Action Name:	SI
SEQ:	1
Start Date:	1998-05-27 04:00:00
Finish Date:	1998-12-29 05:00:00
Qual:	N
Current Action Lead:	EPA Perf
Region:	02
Site ID:	0203501
EPA ID:	NYD986961167
Site Name:	VIDAN AUTO SALVAGE
NPL:	N

VIDAN AUTO SALVAGE (Continued) **1003864459**

FF:	N
OU:	00
Action Code:	DS
Action Name:	DISCVRY
SEQ:	1
Start Date:	1991-06-25 04:00:00
Finish Date:	1991-06-25 04:00:00
Qual:	Not reported
Current Action Lead:	St Perf

RCRA NonGen / NLR:

Date form received by agency:	01/01/2007
Facility name:	DENTS OUT AUTO BODY LTD
Facility address:	327 BOND ST BROOKLYN, NY 11215
EPA ID:	NYD986961167
Mailing address:	BOND ST BROOKLYN, NY 11215
Contact:	MICHAEL PLANTZ
Contact address:	BOND ST BROOKLYN, NY 11215
Contact country:	US
Contact telephone:	718-488-5936
Contact email:	Not reported
EPA Region:	02
Classification:	Non-Generator
Description:	Handler: Non-Generators do not presently generate hazardous waste

Owner/Operator Summary:

Owner/operator name:	MICHAEL PLANTZ
Owner/operator address:	327 BOND ST BROOKLYN, NY 11215
Owner/operator country:	US
Owner/operator telephone:	718-488-5936
Owner/operator email:	Not reported
Owner/operator fax:	Not reported
Owner/operator extension:	Not reported
Legal status:	Private
Owner/Operator Type:	Operator
Owner/Op start date:	Not reported
Owner/Op end date:	Not reported

Owner/operator name:	MICHAEL PLANTZ
Owner/operator address:	327 BOND ST BROOKLYN, NY 11215
Owner/operator country:	US
Owner/operator telephone:	718-488-5936
Owner/operator email:	Not reported
Owner/operator fax:	Not reported
Owner/operator extension:	Not reported
Legal status:	Private
Owner/Operator Type:	Owner
Owner/Op start date:	Not reported
Owner/Op end date:	Not reported

VIDAN AUTO SALVAGE (Continued) **1003864459**

Handler Activities Summary:
U.S. importer of hazardous waste: No
Mixed waste (haz. and radioactive): No
Recycler of hazardous waste: No
Transporter of hazardous waste: No
Treater, storer or disposer of HW: No
Underground injection activity: No
On-site burner exemption: No
Furnace exemption: No
Used oil fuel burner: No
Used oil processor: No
User oil refiner: No
Used oil fuel marketer to burner: No
Used oil Specification marketer: No
Used oil transfer facility: No
Used oil transporter: No

Historical Generators:
Date form received by agency: 01/01/2006
Site name: DENTS OUT AUTO BODY LTD
Classification: Not a generator, verified

Date form received by agency: 05/10/1993
Site name: DENTS OUT AUTO BODY LTD
Classification: Conditionally Exempt Small Quantity Generator

. Waste code: D001
. Waste name: IGNITABLE HAZARDOUS WASTES ARE THOSE WASTES WHICH HAVE A FLASHPOINT OF LESS THAN 140 DEGREES FAHRENHEIT AS DETERMINED BY A PENSKY-MARTENS CLOSED CUP FLASH POINT TESTER. ANOTHER METHOD OF DETERMINING THE FLASH POINT OF A WASTE IS TO REVIEW THE MATERIAL SAFETY DATA SHEET, WHICH CAN BE OBTAINED FROM THE MANUFACTURER OR DISTRIBUTOR OF THE MATERIAL. LACQUER THINNER IS AN EXAMPLE OF A COMMONLY USED SOLVENT WHICH WOULD BE CONSIDERED AS IGNITABLE HAZARDOUS WASTE.

. Waste code: D035
. Waste name: METHYL ETHYL KETONE

. Waste code: F003
. Waste name: THE FOLLOWING SPENT NON-HALOGENATED SOLVENTS: XYLENE, ACETONE, ETHYL ACETATE, ETHYL BENZENE, ETHYL ETHER, METHYL ISOBUTYL KETONE, N-BUTYL ALCOHOL, CYCLOHEXANONE, AND METHANOL; ALL SPENT SOLVENT MIXTURES/BLENDS CONTAINING, BEFORE USE, ONLY THE ABOVE SPENT NON-HALOGENATED SOLVENTS; AND ALL SPENT SOLVENT MIXTURES/BLENDS CONTAINING, BEFORE USE, ONE OR MORE OF THE ABOVE NON-HALOGENATED SOLVENTS, AND, A TOTAL OF TEN PERCENT OR MORE (BY VOLUME) OF ONE OR MORE OF THOSE SOLVENTS LISTED IN F001, F002, F004, AND F005, AND STILL BOTTOMS FROM THE RECOVERY OF THESE SPENT SOLVENTS AND SPENT SOLVENT MIXTURES.

. Waste code: F005
. Waste name: THE FOLLOWING SPENT NON-HALOGENATED SOLVENTS: TOLUENE, METHYL ETHYL KETONE, CARBON DISULFIDE, ISOBUTANOL, PYRIDINE, BENZENE, 2-ETHOXYETHANOL, AND 2-NITROPROPANE; ALL SPENT SOLVENT MIXTURES/BLENDS CONTAINING, BEFORE USE, A TOTAL OF TEN PERCENT OR MORE (BY VOLUME) OF ONE OR MORE OF THE ABOVE NON-HALOGENATED SOLVENTS OR THOSE SOLVENTS

VIDAN AUTO SALVAGE (Continued) **1003864459**

LISTED IN F001, F002, OR F004; AND STILL BOTTOMS FROM THE RECOVERY OF THESE SPENT SOLVENTS AND SPENT SOLVENT MIXTURES.

Violation Status: No violations found

W276 **T E CONKLIN BRASS&COPPER CO,IN** **NY UST** **1000551031**
270 NEVINS STREET **N/A**
< 1/8 **BROOKLYN, NY 11217**
1 ft.

Site 13 of 23 in cluster W

Relative: Lower
Actual: 6 ft.

UST:

Id/Status:	2-349216 / Unregulated/Closed
Program Type:	PBS
Region:	STATE
DEC Region:	2
Expiration Date:	N/A
UTM X:	585655.86997
UTM Y:	4503711.69316
Site Type:	Other

Affiliation Records:

Site Id:	17182
Affiliation Type:	Facility Owner
Company Name:	NEVINS CANAL CORP
Contact Type:	Not reported
Contact Name:	Not reported
Address1:	116 JOHN ST RM 312
Address2:	Not reported
City:	NEW YORK
State:	NY
Zip Code:	10038
Country Code:	001
Phone:	(212) 349-5618
EMail:	Not reported
Fax Number:	Not reported
Modified By:	CGFREEDM
Date Last Modified:	2004-12-15

Site Id:	17182
Affiliation Type:	Mail Contact
Company Name:	NEVINS CANAL CORP
Contact Type:	Not reported
Contact Name:	Not reported
Address1:	116 JOHN ST RM 312
Address2:	Not reported
City:	NEW YORK
State:	NY
Zip Code:	10038
Country Code:	001
Phone:	(212) 349-5618
EMail:	Not reported
Fax Number:	Not reported
Modified By:	CGFREEDM
Date Last Modified:	2004-12-15

Site Id:	17182
Affiliation Type:	Facility Operator
Company Name:	T E CONKLIN BRASS&COPPER CO,IN

T E CONKLIN BRASS&COPPER CO,IN (Continued) **1000551031**

Contact Type:	Not reported
Contact Name:	T E CONKLIN BRASS&COPPER CO,IN
Address1:	Not reported
Address2:	Not reported
City:	Not reported
State:	NN
Zip Code:	Not reported
Country Code:	001
Phone:	(718) 643-6360
EMail:	Not reported
Fax Number:	Not reported
Modified By:	TRANSLAT
Date Last Modified:	2004-03-04

Site Id:	17182
Affiliation Type:	Emergency Contact
Company Name:	NEVINS CANAL CORP
Contact Type:	Not reported
Contact Name:	THOMAS FAILLA
Address1:	Not reported
Address2:	Not reported
City:	Not reported
State:	NN
Zip Code:	Not reported
Country Code:	001
Phone:	(516) 536-4568
EMail:	Not reported
Fax Number:	Not reported
Modified By:	TRANSLAT
Date Last Modified:	2004-03-04

Tank Info:

Tank Number:	001
Tank ID:	33421
Tank Status:	Closed - In Place
Material Name:	Closed - In Place
Capacity Gallons:	550
Install Date:	Not reported
Date Tank Closed:	04/01/1993
Registered:	True
Tank Location:	Underground
Tank Type:	Steel/carbon steel
Material Code:	0008
Common Name of Substance:	Diesel

Tightness Test Method:	NN
Date Test:	Not reported
Next Test Date:	Not reported
Pipe Model:	Not reported
Modified By:	TRANSLAT
Last Modified:	04/14/2017

Equipment Records:

B00 - Tank External Protection - None
C00 - Pipe Location - No Piping
D02 - Pipe Type - Galvanized Steel

T E CONKLIN BRASS&COPPER CO,IN (Continued) **1000551031**

F00 - Pipe External Protection - None
A00 - Tank Internal Protection - None
H00 - Tank Leak Detection - None
G00 - Tank Secondary Containment - None
J02 - Dispenser - Suction Dispenser
I04 - Overfill - Product Level Gauge (A/G)

Tank Number:	001
Tank ID:	32305
Tank Status:	Closed - Removed
Material Name:	Closed - Removed
Capacity Gallons:	5000
Install Date:	Not reported
Date Tank Closed:	08/01/1998
Registered:	True
Tank Location:	Underground
Tank Type:	Steel/carbon steel
Material Code:	0001
Common Name of Substance:	#2 Fuel Oil (On-Site Consumption)
Tightness Test Method:	03
Date Test:	10/01/1990
Next Test Date:	Not reported
Pipe Model:	Not reported
Modified By:	TRANSLAT
Last Modified:	04/14/2017

Equipment Records:

A00 - Tank Internal Protection - None
D01 - Pipe Type - Steel/Carbon Steel/Iron
H00 - Tank Leak Detection - None
I00 - Overfill - None
J02 - Dispenser - Suction Dispenser
G00 - Tank Secondary Containment - None
B00 - Tank External Protection - None
C00 - Pipe Location - No Piping
F00 - Pipe External Protection - None

Tank Number:	002
Tank ID:	33422
Tank Status:	Closed - In Place
Material Name:	Closed - In Place
Capacity Gallons:	550
Install Date:	Not reported
Date Tank Closed:	04/01/1993
Registered:	True
Tank Location:	Underground
Tank Type:	Steel/carbon steel
Material Code:	0008
Common Name of Substance:	Diesel
Tightness Test Method:	NN
Date Test:	Not reported
Next Test Date:	Not reported
Pipe Model:	Not reported
Modified By:	TRANSLAT

T E CONKLIN BRASS&COPPER CO,IN (Continued) **1000551031**

Last Modified: 04/14/2017

Equipment Records:

B00 - Tank External Protection - None
C00 - Pipe Location - No Piping
D02 - Pipe Type - Galvanized Steel
F00 - Pipe External Protection - None
A00 - Tank Internal Protection - None
H00 - Tank Leak Detection - None
I04 - Overfill - Product Level Gauge (A/G)
G00 - Tank Secondary Containment - None
J02 - Dispenser - Suction Dispenser

Tank Number: 003
Tank ID: 33423
Tank Status: Closed - In Place
Material Name: Closed - In Place
Capacity Gallons: 550
Install Date: Not reported
Date Tank Closed: 04/01/1993
Registered: True
Tank Location: Underground
Tank Type: Steel/carbon steel
Material Code: 0009
Common Name of Substance: Gasoline

Tightness Test Method: NN
Date Test: Not reported
Next Test Date: Not reported
Pipe Model: Not reported
Modified By: TRANSLAT
Last Modified: 04/14/2017

Equipment Records:

B00 - Tank External Protection - None
C00 - Pipe Location - No Piping
D02 - Pipe Type - Galvanized Steel
F00 - Pipe External Protection - None
G00 - Tank Secondary Containment - None
J02 - Dispenser - Suction Dispenser
I04 - Overfill - Product Level Gauge (A/G)
H00 - Tank Leak Detection - None
A00 - Tank Internal Protection - None

Affiliation Records:

Site Id: 21664
Affiliation Type: Facility Owner
Company Name: NEVINS CANAL CORP
Contact Type: VICE PRES.
Contact Name: HERBERT CHAVES
Address1: 116 JOHN STREET, ROOM 312
Address2: Not reported
City: NEW YORK
State: NY
Zip Code: 10038
Country Code: 001
Phone: (212) 349-5618

T E CONKLIN BRASS&COPPER CO,IN (Continued) **1000551031**

EMail:	Not reported
Fax Number:	Not reported
Modified By:	KXTANG
Date Last Modified:	2005-08-31

Site Id:	21664
Affiliation Type:	Mail Contact
Company Name:	NEVINS CANAL CORPORATION
Contact Type:	Not reported
Contact Name:	HERBERT CHAVES
Address1:	116 JOHN STREET, ROOM 312
Address2:	Not reported
City:	NEW YORK
State:	NY
Zip Code:	10038
Country Code:	001
Phone:	(212) 349-5618
EMail:	Not reported
Fax Number:	Not reported
Modified By:	KXTANG
Date Last Modified:	2005-08-31

Site Id:	21664
Affiliation Type:	Facility Operator
Company Name:	ADMIRAL METALS
Contact Type:	Not reported
Contact Name:	TOM FAILLA
Address1:	Not reported
Address2:	Not reported
City:	Not reported
State:	NN
Zip Code:	Not reported
Country Code:	001
Phone:	(718) 858-2808
EMail:	Not reported
Fax Number:	Not reported
Modified By:	TRANSLAT
Date Last Modified:	2004-03-04

Site Id:	21664
Affiliation Type:	Emergency Contact
Company Name:	NEVINS CANAL CORP
Contact Type:	Not reported
Contact Name:	HERBERT CHAVES
Address1:	Not reported
Address2:	Not reported
City:	Not reported
State:	NN
Zip Code:	Not reported
Country Code:	001
Phone:	(212) 349-5618
EMail:	Not reported
Fax Number:	Not reported
Modified By:	TRANSLAT
Date Last Modified:	2004-03-04

T E CONKLIN BRASS&COPPER CO,IN (Continued) **1000551031**

Tank Info:

Tank Number:	001
Tank ID:	33421
Tank Status:	Closed - In Place
Material Name:	Closed - In Place
Capacity Gallons:	550
Install Date:	Not reported
Date Tank Closed:	04/01/1993
Registered:	True
Tank Location:	Underground
Tank Type:	Steel/carbon steel
Material Code:	0008
Common Name of Substance:	Diesel
Tightness Test Method:	NN
Date Test:	Not reported
Next Test Date:	Not reported
Pipe Model:	Not reported
Modified By:	TRANSLAT
Last Modified:	04/14/2017

Equipment Records:

B00 - Tank External Protection - None
C00 - Pipe Location - No Piping
D02 - Pipe Type - Galvanized Steel
F00 - Pipe External Protection - None
A00 - Tank Internal Protection - None
H00 - Tank Leak Detection - None
G00 - Tank Secondary Containment - None
J02 - Dispenser - Suction Dispenser
I04 - Overfill - Product Level Gauge (A/G)

Tank Number:	001
Tank ID:	32305
Tank Status:	Closed - Removed
Material Name:	Closed - Removed
Capacity Gallons:	5000
Install Date:	Not reported
Date Tank Closed:	08/01/1998
Registered:	True
Tank Location:	Underground
Tank Type:	Steel/carbon steel
Material Code:	0001
Common Name of Substance:	#2 Fuel Oil (On-Site Consumption)
Tightness Test Method:	03
Date Test:	10/01/1990
Next Test Date:	Not reported
Pipe Model:	Not reported
Modified By:	TRANSLAT
Last Modified:	04/14/2017

Equipment Records:

A00 - Tank Internal Protection - None
D01 - Pipe Type - Steel/Carbon Steel/Iron
H00 - Tank Leak Detection - None

T E CONKLIN BRASS&COPPER CO,IN (Continued) **1000551031**

I00 - Overfill - None
J02 - Dispenser - Suction Dispenser
G00 - Tank Secondary Containment - None
B00 - Tank External Protection - None
C00 - Pipe Location - No Piping
F00 - Pipe External Protection - None

Tank Number: 002
Tank ID: 33422
Tank Status: Closed - In Place
Material Name: Closed - In Place
Capacity Gallons: 550
Install Date: Not reported
Date Tank Closed: 04/01/1993
Registered: True
Tank Location: Underground
Tank Type: Steel/carbon steel
Material Code: 0008
Common Name of Substance: Diesel

Tightness Test Method: NN
Date Test: Not reported
Next Test Date: Not reported
Pipe Model: Not reported
Modified By: TRANSLAT
Last Modified: 04/14/2017

Equipment Records:

B00 - Tank External Protection - None
C00 - Pipe Location - No Piping
D02 - Pipe Type - Galvanized Steel
F00 - Pipe External Protection - None
A00 - Tank Internal Protection - None
H00 - Tank Leak Detection - None
I04 - Overfill - Product Level Gauge (A/G)
G00 - Tank Secondary Containment - None
J02 - Dispenser - Suction Dispenser

Tank Number: 003
Tank ID: 33423
Tank Status: Closed - In Place
Material Name: Closed - In Place
Capacity Gallons: 550
Install Date: Not reported
Date Tank Closed: 04/01/1993
Registered: True
Tank Location: Underground
Tank Type: Steel/carbon steel
Material Code: 0009
Common Name of Substance: Gasoline

Tightness Test Method: NN
Date Test: Not reported
Next Test Date: Not reported
Pipe Model: Not reported
Modified By: TRANSLAT

T E CONKLIN BRASS&COPPER CO,IN (Continued) **1000551031**

Last Modified: 04/14/2017

Equipment Records:

B00 - Tank External Protection - None
C00 - Pipe Location - No Piping
D02 - Pipe Type - Galvanized Steel
F00 - Pipe External Protection - None
G00 - Tank Secondary Containment - None
J02 - Dispenser - Suction Dispenser
I04 - Overfill - Product Level Gauge (A/G)
H00 - Tank Leak Detection - None
A00 - Tank Internal Protection - None

AC277 **CON EDISON** **RCRA NonGen / NLR** **1019902321**
315 DOUGLASS ST SB13610 **FINDS** **NYP004772349**
< 1/8 **BROOKLYN, NY 11217** **ECHO**
1 ft.

Site 4 of 7 in cluster AC

Relative: Higher
Actual: 24 ft.

RCRA NonGen / NLR:

Date form received by agency:	04/22/2015
Facility name:	CON EDISON
Facility address:	315 DOUGLASS ST SB13609 BROOKLYN, NY 11217
EPA ID:	NYP004772349
Mailing address:	IRVING PL 15TH FL NE NEW YORK, NY 10003
Contact:	THOMAS TEELING
Contact address:	Not reported Not reported
Contact country:	Not reported
Contact telephone:	212-460-3770
Contact email:	Not reported
EPA Region:	02
Classification:	Non-Generator
Description:	Handler: Non-Generators do not presently generate hazardous waste

Handler Activities Summary:

U.S. importer of hazardous waste:	No
Mixed waste (haz. and radioactive):	No
Recycler of hazardous waste:	No
Transporter of hazardous waste:	No
Treater, storer or disposer of HW:	No
Underground injection activity:	No
On-site burner exemption:	No
Furnace exemption:	No
Used oil fuel burner:	No
Used oil processor:	No
User oil refiner:	No
Used oil fuel marketer to burner:	No
Used oil Specification marketer:	No
Used oil transfer facility:	No
Used oil transporter:	No

Historical Generators:

Date form received by agency:	04/22/2015
Site name:	CON EDISON

CON EDISON (Continued) **1019902321**

Classification: Large Quantity Generator

Violation Status: No violations found

FINDS:

Registry ID: 110069681641

Environmental Interest/Information System
RCRAInfo is a national information system that supports the Resource Conservation and Recovery Act (RCRA) program through the tracking of events and activities related to facilities that generate, transport, and treat, store, or dispose of hazardous waste. RCRAInfo allows RCRA program staff to track the notification, permit, compliance, and corrective action activities required under RCRA.

Click this hyperlink while viewing on your computer to access additional FINDS: detail in the EDR Site Report.

ECHO:
Envid: 1019902321
Registry ID: 110069681641
DFR URL: http://echo.epa.gov/detailed-facility-report?fid=110069681641

AE278 **ERNS 2003637751**
612 DEGRAW STREET **N/A**
< 1/8 **BROOKLYN, NY**
1 ft.

Site 1 of 3 in cluster AE

Relative: Higher
Actual: 21 ft.

Incident Commons:
NRC Report #: 637751
Description of Incident: THE DRIVER WAS MAKING A DELIVERY OF #2 OIL FROM A TANKER TRUCK AND THERE WAS A PILE OF WOOD, ONE OF THE PLANKS CAME OFF OF THE PILE AND HIT THE DRIVER IN THE HEAD AND KNOCKED THE DRIVER OUT AND MATERIAL RELEASE FROM THE NOZZLE.
Type of Incident: MOBILE
Incident Cause: OTHER
Incident Date Time: 2003-02-25 09:10:00
Incident DTG: OCCURRED
Incident Location: Not reported
Loaction Address: 612 DEGRAW STREET
Location Street 1: Not reported
Location Street 2: Not reported
Location Nearest City: BROOKLYN
Location State: NY
Location County: KINGS(BROOKLYN)
Location Zip: Not reported
Distance From City: Not reported
Distance Units: Not reported
Direction From City: Not reported
Lat Deg: Not reported
Lat Min: Not reported
Lat Sec: Not reported
Lat Quad: Not reported
Long Deg: Not reported
Long Min: Not reported

(Continued) **2003637751**

Long Sec:	Not reported
Long Quad:	Not reported
Location Section:	Not reported
Location Township:	Not reported
Location range:	Not reported
Potential Range:	Not reported

Incidents:

NRC Report #:	637751
Aircraft Type:	Not reported
Aircraft Model:	Not reported
Aircraft ID:	Not reported
Aircraft Fuel Capacity:	Not reported
Aircraft Fuel Capacity Units:	Not reported
Aircraft Fuel on Board:	Not reported
Aircraft Fuel on Board Units:	Not reported
Aircraft Spot Number:	Not reported
Aircraft Hanger:	Not reported
Aircraft Runway Number:	Not reported
Road Mile Marker:	Not reported
Building ID:	Not reported
Type of Fixed Object:	Not reported
Power Generating Facility:	U
Generating Capacity:	Not reported
Type of Fuel:	Not reported
NPDES:	Not reported
NPDES Compliance:	U
Pipeline Type:	Not reported
DOT Regulated:	U
Pipeline Above Ground:	ABOVE
Exposed Underwater:	N
Pipeline Covered:	U
Railroad Hotline:	Not reported
Grade Crossing:	N
Location Subdivision:	Not reported
Railroad Milepost:	Not reported
Type Vehicle Involved:	Not reported
Crossing Device Type:	Not reported
Device Operational:	Y
DOT Crossing Number:	Not reported
Brake Failure:	N
Description of Tank:	Not reported
Tank Above Ground:	ABOVE
Transportable Container:	U
Tank Regulated:	U
Tank Regulated By:	Not reported
Tank ID:	Not reported
Capacity of Tank:	Not reported
Capacity of Tank Units:	Not reported
Actual Amount:	Not reported
Actual Amount Units:	Not reported
Platform Rig Name:	Not reported
Platform Letter:	Not reported
Location Area ID:	Not reported
Location Block ID:	Not reported
OCSG Number:	Not reported
OCSP Number:	Not reported
State Lease Number:	Not reported

(Continued) **2003637751**

Pier Dock Number:	Not reported
Berth Slip Number:	Not reported
Continuous Release Type:	Not reported
Initial Continuous Release No:	Not reported
Continuous Release Permit:	Not reported
Allision:	N
Type of Structure:	Not reported
Structure Name:	Not reported
Structure Operational:	U
Airbag Deployed:	Not reported
Date Tiem Normal Service:	Not reported
Service Disruption Time:	Not reported
Service Disruption Units:	Not reported
Transit Bus Flag:	Not reported
CR Begin Date:	Not reported
CR End Date:	Not reported
CR Change Date:	Not reported
FBI Contact:	Not reported
FBI Contact Date Time:	Not reported
Sub Part C Testing Req:	XXX
Conductor Testing:	Not reported
Engineer Testing:	Not reported
Trainman Testing:	Not reported
Yard Foreman Testing:	Not reported
RCL Operator Testing:	Not reported
Brakeman Testing:	Not reported
Train Dispatcher Testing:	Not reported
Signalman Testing:	Not reported
Other Employee Testing:	Not reported
Unknown Testing:	Not reported
Passenger Handling:	Not reported
Passenger Route:	XXX
Passenger Delay:	XXX

Incident Details:

NRC Report #:	637751
Fire Involved:	N
Fire Extinguished:	U
Any Evacuations:	N
Number Evacuated:	Not reported
Who Evacuated:	Not reported
Radius of Evacuation:	Not reported
Any Injuries:	Y
Number Injured:	1
Number Hospitalized:	1
Any Fatalities:	N
Number Fatalities:	Not reported
Any Damages:	N
Damage Amount:	Not reported
Air Corridor Closed:	N
Air Corridor Desc:	Not reported
Air Closure Time:	Not reported
Waterway Closed:	N
Waterway Desc:	Not reported
Waterway Closure Time:	Not reported
Road Closed:	N
Road Desc:	Not reported

(Continued) **2003637751**

Road Closure Time:	Not reported
Closure Direction:	Not reported
Major Artery:	N
Track Closed:	N
Track Desc:	Not reported
Track Closure Time:	Not reported
Media Interest:	NONE
Medium Desc:	OTHER
Additional Medium Info:	CEMENT LOADING PLATFORM
Body of Water:	Not reported
Tributary of:	Not reported
Release Secured:	Y
Estimated Duration of Release:	Not reported
Release rate:	Not reported
Desc Remedial Action:	CLEANUP COMPLETED
State Agency on Scene:	Not reported
State Agency Report Number:	0211682
Other Agency Notified:	Not reported
Weather Conditions:	CLEAR
Air Temperature:	Not reported
Wind Speed:	Not reported
Wind Direction:	Not reported
Water Supply Contaminated:	U
Sheen Size:	Not reported
Sheen Color:	Not reported
Direction of Sheen Travel:	Not reported
Sheen Odor Description:	Not reported
Wave Condition:	Not reported
Current Speed:	Not reported
Current Direction:	Not reported
Water Temperature:	Not reported
Track Close Dir:	Not reported
Empl Fatality:	Not reported
Pass Fatality:	Not reported
Community Impact:	N
Wind Speed Unit:	Not reported
Employee Injuries:	Not reported
Passenger Injuries:	Not reported
Occupant Fatality:	Not reported
Current Speed Unit:	Not reported
Road Closure Units:	Not reported
Track CLosure Units:	Not reported
Sheen Size Units:	Not reported
Additional Info:	THE CALLER STATED THE DRIVER WAS TRANSPORTED TO THE HOSPITAL TO RECEIVE STITCHES.
State Agency Notified:	NY DEP
Federal Agency Notified:	Not reported
nearest River Mile Marker:	Not reported
Sheen Size Length:	Not reported
Sheen Size Length Units:	Not reported
Sheen Size Width:	Not reported
Sheen Size Width Units:	Not reported
Offshore:	N
Duration Unit:	Not reported
Release Rate Unit:	Not reported
Release Rate Rate:	Not reported
Passengers Transferred:	UNK

(Continued) **2003637751**

Mobile Detail:

NRC Report #:	637751
Vehicle Number:	75
Trailer Number:	Not reported
Vehicle Own Fuel Capacity:	Not reported
Cargo Capacity:	4000
Amount of Cargo on Board:	0
Hazmat Carrier:	Y
Carrier Licensed:	Y
Noncompliance With Hazmat:	N
Mobile Type:	TANKER TRUCK
Cargo Capacity Units:	GALLON(S)
Amount of Cargo on Board Units:	UNKNOWN AMOUNT
Vehicle Year:	Not reported
Vehicle Make:	Not reported
Vehicle Model:	Not reported

Calls:

NRC Report #:	637751
Site ID:	2003637751
Date Time Received:	2003-02-25 09:37:39
Date Time Complete:	2003-02-25 09:46:10
Call Type:	INC
Responsible Company:	Not reported
Responsible Org Type:	PRIVATE CITIZEN
Responsible City:	BROOKLYN
Responsible State:	NY
Responsible Zip:	11217
On Behalf:	N
Source:	TELEPHONE

Material Involved:

NRC Report #:	637751
Chris Code:	OTW
Case Number:	000000-00-0
UN Number:	Not reported
Amount of Material:	2
Unit of Measure:	GALLON(S)
Name of Material:	OIL, FUEL: NO. 2
If Reached Water:	NO
Amount in Water:	Not reported
Unit of Measure Reach Water:	Not reported

W279 **NYSDOT UNION ST BRIDGE** **RCRA NonGen / NLR** **1000555037**
UNION ST BRG - GOWANUS CANAL **NYD986975324**
< 1/8 **BROOKLYN, NY 11201**
1 ft.

Site 14 of 23 in cluster W

Relative: RCRA NonGen / NLR:
Lower

Date form received by agency:	01/01/2007
Facility name:	NYSDOT UNION ST BRIDGE
Facility address:	UNION ST BRG - GOWANUS CANAL BROOKLYN, NY 11201
EPA ID:	NYD986975324

Actual:
5 ft.

NYSDOT UNION ST BRIDGE (Continued) **1000555037**

Mailing address: RECTOR ST
NEW YORK, NY 10006
Contact: MUHAMMAD AFZAL
Contact address: RECTOR ST
NEW YORK, NY 10006
Contact country: US
Contact telephone: 212-414-7172
Contact email: Not reported
EPA Region: 02
Classification: Non-Generator
Description: Handler: Non-Generators do not presently generate hazardous waste

Owner/Operator Summary:
Owner/operator name: NYSDOT
Owner/operator address: 2 RECTOR ST
NEW YORK, NY 10006
Owner/operator country: US
Owner/operator telephone: 212-555-1212
Owner/operator email: Not reported
Owner/operator fax: Not reported
Owner/operator extension: Not reported
Legal status: State
Owner/Operator Type: Operator
Owner/Op start date: Not reported
Owner/Op end date: Not reported

Owner/operator name: NYSDOT
Owner/operator address: 2 RECTOR ST
NEW YORK, NY 10006
Owner/operator country: US
Owner/operator telephone: 212-555-1212
Owner/operator email: Not reported
Owner/operator fax: Not reported
Owner/operator extension: Not reported
Legal status: State
Owner/Operator Type: Owner
Owner/Op start date: Not reported
Owner/Op end date: Not reported

Handler Activities Summary:
U.S. importer of hazardous waste: No
Mixed waste (haz. and radioactive): No
Recycler of hazardous waste: No
Transporter of hazardous waste: No
Treater, storer or disposer of HW: No
Underground injection activity: No
On-site burner exemption: No
Furnace exemption: No
Used oil fuel burner: No
Used oil processor: No
User oil refiner: No
Used oil fuel marketer to burner: No
Used oil Specification marketer: No
Used oil transfer facility: No
Used oil transporter: No

NYSDOT UNION ST BRIDGE (Continued) **1000555037**

Historical Generators:
Date form received by agency: 01/01/2006
Site name: NYSDOT UNION ST BRIDGE
Classification: Not a generator, verified

Date form received by agency: 11/01/1991
Site name: NYSDOT UNION ST BRIDGE
Classification: Not a generator, verified

. Waste code: D000
. Waste name: Not Defined

. Waste code: D008
. Waste name: LEAD

Violation Status: No violations found

W280 **SPILL NUMBER 9809650** **NY Spills** **S104648107**
505 SACKETT STREET **N/A**
< 1/8 **BROOKLYN, NY**
1 ft.

Site 15 of 23 in cluster W

Relative: **Lower**
Actual: **5 ft.**

SPILLS:
Spill Number/Closed Date: 9809650 / 2002-11-04
Facility ID: 9809650
Facility Type: ER
DER Facility ID: 85468
Site ID: 95566
DEC Region: 2
Spill Cause: Unknown
Spill Class: C4
SWIS: 2401
Spill Date: 1998-11-02
Investigator: CAENGELH
Referred To: Not reported
Reported to Dept: 1998-11-02
CID: 266
Water Affected: Not reported
Spill Source: Commercial/Industrial
Spill Notifier: Responsible Party
Cleanup Ceased: Not reported
Cleanup Meets Std: False
Last Inspection: Not reported
Recommended Penalty: False
UST Trust: False
Remediation Phase: 0
Date Entered In Computer: 1998-11-02
Spill Record Last Update: 2002-11-08
Spiller Name: Not reported
Spiller Company: CON EDISON
Spiller Address: 4 IRVING PLACE
Spiller Company: 001
Contact Name: Not reported
DEC Memo: "Prior to Sept, 2004 data translation this spill Lead_DEC Field was ENGELHARDT e2mis notes 120966 11/2/98 0905HRS--J.EGAN U/G O.S. REPORTS FOUND 1-QUART OF UNKNOWN OIL ON 600 GALLONS OF WATER.IN, M56074,CONTAINED NO SEWERS OR WATERWAYS EFFECTED,SAMPLE TAKEN

SPILL NUMBER 9809650 (Continued) **S104648107**

TAG#03931 PLACED----------G ,DONATONE LAB RESULT RECEIVED 11/2/98 - 1745. 98-11974. <1.0 PPM. UPDATE: 11/12/98 - 1700 D. BANKHEAD - 64999 - ENV. OPS., REPORTS <1.0 PPM CLEANUP COMPLETE WITH SLIX AND TAG #03931 REMOVED. INCIDENT IS CLOSED."

Remarks: "MANHOLE 56074. 1 QUART IN MANHOLE. NO SEWERS OR DRAINS. SAMPLES TAKEN. TO BE CLEANED UP PENDING TESTS RESULTS. CON EDISON REFERENCE NUMBER 120966."

All Materials:

Site ID:	95566
Operable Unit ID:	1066882
Operable Unit:	01
Material ID:	313549
Material Code:	0066A
Material Name:	unknown petroleum
Case No.:	Not reported
Material FA:	Petroleum
Quantity:	1.00
Units:	G
Recovered:	1.00
Oxygenate:	Not reported

AB281 **COMMERCIAL** **NY Spills** **S118953321**
450 UNION ST **N/A**
< 1/8 **BROOKLYN, NY**
1 ft.

Site 2 of 13 in cluster AB

Relative: SPILLS:
Lower

Actual:
10 ft.

Spill Number/Closed Date:	1607736 / Not Reported
Facility ID:	1607736
Facility Type:	ER
DER Facility ID:	489343
Site ID:	535408
DEC Region:	2
Spill Cause:	Equipment Failure
Spill Class:	Not reported
SWIS:	2401
Spill Date:	2016-03-08
Investigator:	NNCRAWFO
Referred To:	Not reported
Reported to Dept:	2016-11-08
CID:	Not reported
Water Affected:	Not reported
Spill Source:	Commercial/Industrial
Spill Notifier:	Other
Cleanup Ceased:	Not reported
Cleanup Meets Std:	False
Last Inspection:	Not reported
Recommended Penalty:	False
UST Trust:	False
Remediation Phase:	1
Date Entered In Computer:	2016-11-08
Spill Record Last Update:	2016-11-08
Spiller Name:	Not reported
Spiller Company:	JUSTIN OLEARY
Spiller Address:	Not reported

COMMERCIAL (Continued) **S118953321**

Spiller Company: 999
Contact Name: NICOL RISE
DEC Memo: "11/8/16: J.Kann - As per Jeff/Jane's email on 11/7 and the caller remarks, this spill was called in for Nigel's site and assigned to Nigel Crawford. "
Remarks: "The cleanup is pending. Nigel Crawford is the DEC project manager for the site."

All Materials:
Site ID: 535408
Operable Unit ID: 1284099
Operable Unit: 01
Material ID: 2289578
Material Code: 0066A
Material Name: unknown petroleum
Case No.: Not reported
Material FA: Petroleum
Quantity: Not reported
Units: Not reported
Recovered: Not reported
Oxygenate: Not reported

K282 **NEVIN ST BITES THE BANANA** **NY Spills** **S102144171**
NEVIN ST. PUMP STATION **N/A**
< 1/8 **NEW YORK CITY, NY**
1 ft.

Site 16 of 23 in cluster K

Relative: Lower
Actual: 8 ft.

SPILLS:
Spill Number/Closed Date: 8603585 / 1986-09-01
Facility ID: 8603585
Facility Type: ER
DER Facility ID: 69092
Site ID: 73403
DEC Region: 2
Spill Cause: Equipment Failure
Spill Class: D4
SWIS: 2401
Spill Date: 1986-08-30
Investigator: UNASSIGNED
Referred To: Not reported
Reported to Dept: 1986-08-31
CID: Not reported
Water Affected: GOWANUS CANAL
Spill Source: Institutional, Educational, Gov., Other
Spill Notifier: Responsible Party
Cleanup Ceased: 1986-09-01
Cleanup Meets Std: True
Last Inspection: Not reported
Recommended Penalty: False
UST Trust: False
Remediation Phase: 0
Date Entered In Computer: 1986-12-04
Spill Record Last Update: 1987-06-01
Spiller Name: Not reported
Spiller Company: NYCDEP
Spiller Address: Not reported

NEVIN ST BITES THE BANANA (Continued) **S102144171**

Spiller Company:	999
Contact Name:	Not reported
DEC Memo:	"Prior to Sept, 2004 data translation this spill Lead_DEC Field was "
Remarks:	"CREW WILL DO REPAIR 9/1/86"

All Materials:

Site ID:	73403
Operable Unit ID:	900838
Operable Unit:	01
Material ID:	476413
Material Code:	0062A
Material Name:	raw sewage
Case No.:	Not reported
Material FA:	Other
Quantity:	.00
Units:	Not reported
Recovered:	.00
Oxygenate:	Not reported

Y283 **MATTHEWS FUNERAL HOME PRODUCTS** **NY AIRS** **S121488799**
534 UNION ST **N/A**
< 1/8 **BROOKLYN, NY 11215**
1 ft.

Site 4 of 10 in cluster Y

Relative: Higher
Actual: 14 ft.

AIRS:

Permit Type:	AFR
Permit Status:	Expired
Issue Date:	02/14/2008
Expiration Date:	07/10/2013
County Fips:	Not reported
DEC Id:	2610300142
Emission Unit Id:	Not reported
Process Id:	Not reported
Contaminant Name/cas:	Not reported
Epa Control Code:	Not reported
Contol Eff:	Not reported
Emissions:	Not reported
Unit:	Not reported
Auth Type Code:	7
Latitude:	Not reported
Longitude:	Not reported

AB284 **450 UNION LLC** **NJ MANIFEST** **S122377595**
450 UNION ST **N/A**
< 1/8 **BROOKLYN, NY 11231**
1 ft.

Site 3 of 13 in cluster AB

Relative: Lower
Actual: 10 ft.

NJ MANIFEST:

EPA Id:	NYD001263136
Mail Address:	PO BOX 140
Mail City/State/Zip:	BROOKLYN, NY 11231
Facility Phone:	Not reported
Emergency Phone:	Not reported
Contact:	Not reported

450 UNION LLC (Continued) **S122377595**

Comments:	Not reported
SIC Code:	Not reported
County:	NY047
Municipal:	Not reported
Previous EPA Id:	Not reported
Gen Flag:	Not reported
Trans Flag:	Not reported
TSDF Flag:	Not reported
Name Change:	Not reported
Date Change:	Not reported

Manifest:

Manifest Number:	000097383JJK
EPA ID:	NYD001263136
Date Shipped:	2/22/2017
TSDF EPA ID:	NJD991291105
Transporter EPA ID:	PAD146714878
Transporter 2 EPA ID:	Not reported
Transporter 3 EPA ID:	Not reported
Transporter 4 EPA ID:	Not reported
Transporter 5 EPA ID:	Not reported
Transporter 6 EPA ID:	Not reported
Transporter 7 EPA ID:	Not reported
Transporter 8 EPA ID:	Not reported
Transporter 9 EPA ID:	Not reported
Transporter 10 EPA ID:	Not reported
Date Trans1 Transported Waste:	Not reported
Date Trans2 Transported Waste:	Not reported
Date Trans3 Transported Waste:	Not reported
Date Trans4 Transported Waste:	Not reported
Date Trans5 Transported Waste:	Not reported
Date Trans6 Transported Waste:	Not reported
Date Trans7 Transported Waste:	Not reported
Date Trans8 Transported Waste:	Not reported
Date Trans9 Transported Waste:	Not reported
Date Trans10 Transported Waste:	Not reported
Date TSDF Received Waste:	Not reported
Generator EPA Facility Name:	450 UNION LLC
Transporter-1 EPA Facility Name:	HORWITH TRUCKS INC
TSDF EPA Facility Name:	CLEAN EARTH OF NORTH JERSEY
QTY Units:	Pounds
Transporter SEQ ID:	Not reported
Transporter-1 Date:	2/22/2017
Waste SEQ ID:	1
Waste Type Code 2:	Not reported
Waste Type Code 3:	Not reported
Waste Type Code 4:	Not reported
Waste Type Code 5:	Not reported
Waste Type Code 6:	Not reported
Date Accepted:	2/23/2017
Manifest Discrepancy Type:	Not reported
Data Entry Number:	Not reported
Was Load Rejected:	BROOKLYN, NY 11231
Reason Load Was Rejected:	Not reported

Manifest Number:	000097384JJK
EPA ID:	NYD001263136
Date Shipped:	2/22/2017

450 UNION LLC (Continued) **S122377595**

TSDF EPA ID:	NJD991291105
Transporter EPA ID:	PAD146714878
Transporter 2 EPA ID:	Not reported
Transporter 3 EPA ID:	Not reported
Transporter 4 EPA ID:	Not reported
Transporter 5 EPA ID:	Not reported
Transporter 6 EPA ID:	Not reported
Transporter 7 EPA ID:	Not reported
Transporter 8 EPA ID:	Not reported
Transporter 9 EPA ID:	Not reported
Transporter 10 EPA ID:	Not reported
Date Trans1 Transported Waste:	Not reported
Date Trans2 Transported Waste:	Not reported
Date Trans3 Transported Waste:	Not reported
Date Trans4 Transported Waste:	Not reported
Date Trans5 Transported Waste:	Not reported
Date Trans6 Transported Waste:	Not reported
Date Trans7 Transported Waste:	Not reported
Date Trans8 Transported Waste:	Not reported
Date Trans9 Transported Waste:	Not reported
Date Trans10 Transported Waste:	Not reported
Date TSDF Received Waste:	Not reported
Generator EPA Facility Name:	450 UNION LLC
Transporter-1 EPA Facility Name:	HORWITH TRUCKS INC
TSDF EPA Facility Name:	CLEAN EARTH OF NORTH JERSEY
QTY Units:	Pounds
Transporter SEQ ID:	Not reported
Transporter-1 Date:	2/22/2017
Waste SEQ ID:	1
Waste Type Code 2:	Not reported
Waste Type Code 3:	Not reported
Waste Type Code 4:	Not reported
Waste Type Code 5:	Not reported
Waste Type Code 6:	Not reported
Date Accepted:	2/23/2017
Manifest Discrepancy Type:	Not reported
Data Entry Number:	Not reported
Was Load Rejected:	BROOKLYN, NY 11231
Reason Load Was Rejected:	Not reported

T285 **MARCELINO ALMONTE M & A REPAIRS** **RCRA NonGen / NLR** **1004758760**
164 4TH AVE & DOUGLAS **FINDS** **NYD987021433**
< 1/8 **BROOKLYN, NY 11217** **ECHO**
1 ft.

Site 12 of 21 in cluster T

Relative: RCRA NonGen / NLR:
Higher

Date form received by agency:	01/01/2007
Facility name:	MARCELINO ALMONTE M & A REPAIRS
Facility address:	164 4TH AVE & DOUGLAS BROOKLYN, NY 11217
EPA ID:	NYD987021433
Mailing address:	4TH AVE & DOUGLAS BROOKLYN, NY 11217
Contact:	MARCELINO ALMONTE
Contact address:	4TH AVE & DOUGLAS

Actual:
26 ft.

MARCELINO ALMONTE M & A REPAIRS (Continued) **1004758760**

BROOKLYN, NY 11217
Contact country: US
Contact telephone: 718-935-1198
Contact email: Not reported
EPA Region: 02
Classification: Non-Generator
Description: Handler: Non-Generators do not presently generate hazardous waste

Owner/Operator Summary:
Owner/operator name: AMOCO OIL CO ATTN M LESSA
Owner/operator address: 14 APOLLO ST
BROOKLYN, NY 99999
Owner/operator country: US
Owner/operator telephone: 718-389-5966
Owner/operator email: Not reported
Owner/operator fax: Not reported
Owner/operator extension: Not reported
Legal status: Private
Owner/Operator Type: Operator
Owner/Op start date: Not reported
Owner/Op end date: Not reported

Owner/operator name: AMOCO OIL CO ATTN M LESSA
Owner/operator address: 14 APOLLO ST
BROOKLYN, NY 99999
Owner/operator country: US
Owner/operator telephone: 718-389-5966
Owner/operator email: Not reported
Owner/operator fax: Not reported
Owner/operator extension: Not reported
Legal status: Private
Owner/Operator Type: Owner
Owner/Op start date: Not reported
Owner/Op end date: Not reported

Handler Activities Summary:
U.S. importer of hazardous waste: No
Mixed waste (haz. and radioactive): No
Recycler of hazardous waste: No
Transporter of hazardous waste: No
Treater, storer or disposer of HW: No
Underground injection activity: No
On-site burner exemption: No
Furnace exemption: No
Used oil fuel burner: No
Used oil processor: No
User oil refiner: No
Used oil fuel marketer to burner: No
Used oil Specification marketer: No
Used oil transfer facility: No
Used oil transporter: No

Historical Generators:
Date form received by agency: 01/01/2006
Site name: MARCELINO ALMONTE M & A REPAIRS
Classification: Not a generator, verified

MARCELINO ALMONTE M & A REPAIRS (Continued) **1004758760**

Date form received by agency: 11/06/1992
Site name: MARCELINO ALMONTE M & A REPAIRS
Classification: Conditionally Exempt Small Quantity Generator

. Waste code: D001
. Waste name: IGNITABLE HAZARDOUS WASTES ARE THOSE WASTES WHICH HAVE A FLASHPOINT OF LESS THAN 140 DEGREES FAHRENHEIT AS DETERMINED BY A PENSKY-MARTENS CLOSED CUP FLASH POINT TESTER. ANOTHER METHOD OF DETERMINING THE FLASH POINT OF A WASTE IS TO REVIEW THE MATERIAL SAFETY DATA SHEET, WHICH CAN BE OBTAINED FROM THE MANUFACTURER OR DISTRIBUTOR OF THE MATERIAL. LACQUER THINNER IS AN EXAMPLE OF A COMMONLY USED SOLVENT WHICH WOULD BE CONSIDERED AS IGNITABLE HAZARDOUS WASTE.

. Waste code: X001
. Waste name: WASTE OILS

. Waste code: X003
. Waste name: OTHER STATE REGULATED WASTES [i.e., DIESEL FUEL, GASOLINE AND HOME HEATING OIL]

Violation Status: No violations found

FINDS:

Registry ID: 110008082421

Environmental Interest/Information System
RCRAInfo is a national information system that supports the Resource Conservation and Recovery Act (RCRA) program through the tracking of events and activities related to facilities that generate, transport, and treat, store, or dispose of hazardous waste. RCRAInfo allows RCRA program staff to track the notification, permit, compliance, and corrective action activities required under RCRA.

Click this hyperlink while viewing on your computer to access additional FINDS: detail in the EDR Site Report.

ECHO:
Envid: 1004758760
Registry ID: 110008082421
DFR URL: http://echo.epa.gov/detailed-facility-report?fid=110008082421

V286 **MATTHEWS INTERNATIONAL CASKET DIV** **RCRA NonGen / NLR** **1018158807**
585 UNION ST **NYN008027997**
< 1/8 **BROOKLYN, NY 11215**
1 ft.

Site 11 of 19 in cluster V

Relative: Higher
Actual: 15 ft.

RCRA NonGen / NLR:
Date form received by agency: 08/11/2015
Facility name: MATTHEWS INTERNATIONAL CASKET DIV
Facility address: 585 UNION ST
BROOKLYN, NY 11215
EPA ID: NYN008027997
Mailing address: UNION ST
BROOKLYN, NY 11215
Contact: CHRISTOPHER ZANETAKOS

MATTHEWS INTERNATIONAL CASKET DIV (Continued) **1018158807**

Contact address: UNION ST
BROOKLYN, NY 11215
Contact country: US
Contact telephone: 718-852-6606
Contact email: Not reported
EPA Region: 02
Land type: Private
Classification: Non-Generator
Description: Handler: Non-Generators do not presently generate hazardous waste

Handler Activities Summary:
U.S. importer of hazardous waste: No
Mixed waste (haz. and radioactive): No
Recycler of hazardous waste: No
Transporter of hazardous waste: No
Treater, storer or disposer of HW: No
Underground injection activity: No
On-site burner exemption: No
Furnace exemption: No
Used oil fuel burner: No
Used oil processor: No
User oil refiner: No
Used oil fuel marketer to burner: No
Used oil Specification marketer: No
Used oil transfer facility: No
Used oil transporter: No

Violation Status: No violations found

Evaluation Action Summary:
Evaluation date: 08/06/2015
Evaluation: COMPLIANCE EVALUATION INSPECTION ON-SITE
Area of violation: Not reported
Date achieved compliance: Not reported
Evaluation lead agency: EPA

K287 **CON ED** **NY MANIFEST** **S118463533**
DEGRAW & NEVINS AVE **N/A**
< 1/8 **BROOKLYN, NY 11217**
1 ft.

Site 17 of 23 in cluster K

Relative: Lower
Actual: 8 ft.

NY MANIFEST:
Country: USA
EPA ID: NYP004853111
Facility Status: Not reported
Location Address 1: DEGRAW & NEVINS AVE
Code: BP
Location Address 2: SB 75083
Total Tanks: Not reported
Location City: BROOKLYN
Location State: NY
Location Zip: 11217
Location Zip 4: Not reported

NY MANIFEST:
EPAID: NYP004853111
Mailing Name: CON ED

CON ED (Continued) **S118463533**

Mailing Contact:	TOM TEELING
Mailing Address 1:	4 IRVING PLACE - 15TH FLOOR
Mailing Address 2:	Not reported
Mailing City:	NEW YORK
Mailing State:	NY
Mailing Zip:	10003
Mailing Zip 4:	Not reported
Mailing Country:	USA
Mailing Phone:	2124603770

NY MANIFEST:

Document ID:	Not reported
Manifest Status:	Not reported
seq:	Not reported
Year:	2015
Trans1 State ID:	NJ0000027193
Trans2 State ID:	Not reported
Generator Ship Date:	10/14/2015
Trans1 Recv Date:	10/14/2015
Trans2 Recv Date:	Not reported
TSD Site Recv Date:	10/15/2015
Part A Recv Date:	Not reported
Part B Recv Date:	Not reported
Generator EPA ID:	NYP004853111
Trans1 EPA ID:	Not reported
Trans2 EPA ID:	Not reported
TSDF ID 1:	NJD002200046
TSDF ID 2:	Not reported
Manifest Tracking Number:	014086103JJK
Import Indicator:	N
Export Indicator:	N
Discr Quantity Indicator:	N
Discr Type Indicator:	N
Discr Residue Indicator:	N
Discr Partial Reject Indicator:	N
Discr Full Reject Indicator:	N
Manifest Ref Number:	Not reported
Alt Facility RCRA ID:	Not reported
Alt Facility Sign Date:	Not reported
MGMT Method Type Code:	H110
Waste Code:	Not reported
Waste Code:	Not reported
Waste Code:	Not reported
Waste Code:	Not reported
Waste Code:	Not reported
Waste Code:	Not reported
Quantity:	2000
Units:	P - Pounds
Number of Containers:	1
Container Type:	TT - Cargo tank, tank trucks
Handling Method:	T Chemical, physical, or biological treatment.
Specific Gravity:	1
Waste Code:	D008
Waste Code 1_2:	Not reported
Waste Code 1_3:	Not reported
Waste Code 1_4:	Not reported
Waste Code 1_5:	Not reported

CON ED (Continued) **S118463533**

Waste Code 1_6: Not reported

Click this hyperlink while viewing on your computer to access
-1 additional NY MANIFEST: record(s) in the EDR Site Report.

Z288 **CRUSADER CANDLE CO INC** **NJ MANIFEST** **S117984914**
325 NEVINS ST **N/A**
< 1/8 **BROOKLYN, NY 11215**
1 ft.

Site 13 of 18 in cluster Z

Relative: **Lower**

Actual: **10 ft.**

NJ MANIFEST:

EPA Id:	NYD987005840
Mail Address:	NEVINS ST
Mail City/State/Zip:	BROOKLYN, NY 11215
Facility Phone:	Not reported
Emergency Phone:	Not reported
Contact:	Not reported
Comments:	Not reported
SIC Code:	Not reported
County:	NY047
Municipal:	Not reported
Previous EPA Id:	Not reported
Gen Flag:	Not reported
Trans Flag:	Not reported
TSDF Flag:	Not reported
Name Change:	Not reported
Date Change:	Not reported

Manifest:

Manifest Number:	003099382SKS
EPA ID:	NYD987005840
Date Shipped:	5/30/2013
TSDF EPA ID:	NJD002182897
Transporter EPA ID:	TXR000081205
Transporter 2 EPA ID:	Not reported
Transporter 3 EPA ID:	Not reported
Transporter 4 EPA ID:	Not reported
Transporter 5 EPA ID:	Not reported
Transporter 6 EPA ID:	Not reported
Transporter 7 EPA ID:	Not reported
Transporter 8 EPA ID:	Not reported
Transporter 9 EPA ID:	Not reported
Transporter 10 EPA ID:	Not reported
Date Trans1 Transported Waste:	Not reported
Date Trans2 Transported Waste:	Not reported
Date Trans3 Transported Waste:	Not reported
Date Trans4 Transported Waste:	Not reported
Date Trans5 Transported Waste:	Not reported
Date Trans6 Transported Waste:	Not reported
Date Trans7 Transported Waste:	Not reported
Date Trans8 Transported Waste:	Not reported
Date Trans9 Transported Waste:	Not reported
Date Trans10 Transported Waste:	Not reported
Date TSDF Received Waste:	Not reported
TSDF EPA Facility Name:	Not reported
QTY Units:	Not reported

CRUSADER CANDLE CO INC (Continued) **S117984914**

Transporter SEQ ID:	Not reported
Transporter-1 Date:	Not reported
Waste SEQ ID:	Not reported
Waste Type Code 2:	Not reported
Waste Type Code 3:	Not reported
Waste Type Code 4:	Not reported
Waste Type Code 5:	Not reported
Waste Type Code 6:	Not reported
Date Accepted:	Not reported
Manifest Discrepancy Type:	Not reported
Data Entry Number:	Not reported
Was Load Rejected:	BROOKLYN, NY 11215
Reason Load Was Rejected:	Not reported

Waste:

Manifest Year:	Not reported
Waste Code:	D039
Hand Code:	Not reported
Quantity:	18.00 gallons

Manifest Number:	003310296SKS
EPA ID:	NYD987005840
Date Shipped:	12/17/2013
TSDF EPA ID:	NJD002182897
Transporter EPA ID:	TXR000081205
Transporter 2 EPA ID:	Not reported
Transporter 3 EPA ID:	Not reported
Transporter 4 EPA ID:	Not reported
Transporter 5 EPA ID:	Not reported
Transporter 6 EPA ID:	Not reported
Transporter 7 EPA ID:	Not reported
Transporter 8 EPA ID:	Not reported
Transporter 9 EPA ID:	Not reported
Transporter 10 EPA ID:	Not reported
Date Trans1 Transported Waste:	Not reported
Date Trans2 Transported Waste:	Not reported
Date Trans3 Transported Waste:	Not reported
Date Trans4 Transported Waste:	Not reported
Date Trans5 Transported Waste:	Not reported
Date Trans6 Transported Waste:	Not reported
Date Trans7 Transported Waste:	Not reported
Date Trans8 Transported Waste:	Not reported
Date Trans9 Transported Waste:	Not reported
Date Trans10 Transported Waste:	Not reported
Date TSDF Received Waste:	Not reported
TSDF EPA Facility Name:	Not reported
QTY Units:	Not reported
Transporter SEQ ID:	Not reported
Transporter-1 Date:	Not reported
Waste SEQ ID:	Not reported
Waste Type Code 2:	Not reported
Waste Type Code 3:	Not reported
Waste Type Code 4:	Not reported
Waste Type Code 5:	Not reported
Waste Type Code 6:	Not reported
Date Accepted:	Not reported
Manifest Discrepancy Type:	Not reported

CRUSADER CANDLE CO INC (Continued) **S117984914**

Data Entry Number: Not reported
Was Load Rejected: BROOKLYN, NY 11215
Reason Load Was Rejected: Not reported

Waste:
Manifest Year: Not reported
Waste Code: D039
Hand Code: Not reported
Quantity: 16.00 gallons

Manifest Number: 004932074SKS
EPA ID: NYD987005840
Date Shipped: 6/8/2015
TSDF EPA ID: NJD002182897
Transporter EPA ID: TXR000081205
Transporter 2 EPA ID: Not reported
Transporter 3 EPA ID: Not reported
Transporter 4 EPA ID: Not reported
Transporter 5 EPA ID: Not reported
Transporter 6 EPA ID: Not reported
Transporter 7 EPA ID: Not reported
Transporter 8 EPA ID: Not reported
Transporter 9 EPA ID: Not reported
Transporter 10 EPA ID: Not reported
Date Trans1 Transported Waste: Not reported
Date Trans2 Transported Waste: Not reported
Date Trans3 Transported Waste: Not reported
Date Trans4 Transported Waste: Not reported
Date Trans5 Transported Waste: Not reported
Date Trans6 Transported Waste: Not reported
Date Trans7 Transported Waste: Not reported
Date Trans8 Transported Waste: Not reported
Date Trans9 Transported Waste: Not reported
Date Trans10 Transported Waste: Not reported
Date TSDF Received Waste: Not reported
TSDF EPA Facility Name: Not reported
QTY Units: Not reported
Transporter SEQ ID: Not reported
Transporter-1 Date: Not reported
Waste SEQ ID: Not reported
Waste Type Code 2: Not reported
Waste Type Code 3: Not reported
Waste Type Code 4: Not reported
Waste Type Code 5: Not reported
Waste Type Code 6: Not reported
Date Accepted: Not reported
Manifest Discrepancy Type: Not reported
Data Entry Number: Not reported
Was Load Rejected: BROOKLYN, NY 11215
Reason Load Was Rejected: Not reported

Manifest Number: 004920070SKS
EPA ID: NYD987005840
Date Shipped: 5/18/2015
TSDF EPA ID: NJD002182897
Transporter EPA ID: TXR000081205
Transporter 2 EPA ID: Not reported

CRUSADER CANDLE CO INC (Continued) **S117984914**

Transporter 3 EPA ID:	Not reported
Transporter 4 EPA ID:	Not reported
Transporter 5 EPA ID:	Not reported
Transporter 6 EPA ID:	Not reported
Transporter 7 EPA ID:	Not reported
Transporter 8 EPA ID:	Not reported
Transporter 9 EPA ID:	Not reported
Transporter 10 EPA ID:	Not reported
Date Trans1 Transported Waste:	Not reported
Date Trans2 Transported Waste:	Not reported
Date Trans3 Transported Waste:	Not reported
Date Trans4 Transported Waste:	Not reported
Date Trans5 Transported Waste:	Not reported
Date Trans6 Transported Waste:	Not reported
Date Trans7 Transported Waste:	Not reported
Date Trans8 Transported Waste:	Not reported
Date Trans9 Transported Waste:	Not reported
Date Trans10 Transported Waste:	Not reported
Date TSDF Received Waste:	Not reported
TSDF EPA Facility Name:	Not reported
QTY Units:	Not reported
Transporter SEQ ID:	Not reported
Transporter-1 Date:	Not reported
Waste SEQ ID:	Not reported
Waste Type Code 2:	Not reported
Waste Type Code 3:	Not reported
Waste Type Code 4:	Not reported
Waste Type Code 5:	Not reported
Waste Type Code 6:	Not reported
Date Accepted:	Not reported
Manifest Discrepancy Type:	Not reported
Data Entry Number:	Not reported
Was Load Rejected:	BROOKLYN, NY 11215
Reason Load Was Rejected:	Not reported

Manifest Number:	004065131SKS
EPA ID:	NYD987005840
Date Shipped:	12/30/2013
TSDF EPA ID:	NJD002182897
Transporter EPA ID:	TXR000081205
Transporter 2 EPA ID:	Not reported
Transporter 3 EPA ID:	Not reported
Transporter 4 EPA ID:	Not reported
Transporter 5 EPA ID:	Not reported
Transporter 6 EPA ID:	Not reported
Transporter 7 EPA ID:	Not reported
Transporter 8 EPA ID:	Not reported
Transporter 9 EPA ID:	Not reported
Transporter 10 EPA ID:	Not reported
Date Trans1 Transported Waste:	Not reported
Date Trans2 Transported Waste:	Not reported
Date Trans3 Transported Waste:	Not reported
Date Trans4 Transported Waste:	Not reported
Date Trans5 Transported Waste:	Not reported
Date Trans6 Transported Waste:	Not reported
Date Trans7 Transported Waste:	Not reported
Date Trans8 Transported Waste:	Not reported

CRUSADER CANDLE CO INC (Continued) **S117984914**

Date Trans9 Transported Waste:	Not reported
Date Trans10 Transported Waste:	Not reported
Date TSDF Received Waste:	Not reported
TSDF EPA Facility Name:	Not reported
QTY Units:	Not reported
Transporter SEQ ID:	Not reported
Transporter-1 Date:	Not reported
Waste SEQ ID:	Not reported
Waste Type Code 2:	Not reported
Waste Type Code 3:	Not reported
Waste Type Code 4:	Not reported
Waste Type Code 5:	Not reported
Waste Type Code 6:	Not reported
Date Accepted:	Not reported
Manifest Discrepancy Type:	Not reported
Data Entry Number:	Not reported
Was Load Rejected:	BROOKLYN, NY 11215
Reason Load Was Rejected:	Not reported

Waste:

Manifest Year:	Not reported
Waste Code:	D039
Hand Code:	Not reported
Quantity:	16.00 gallons

Manifest Number:	003101442SKS
EPA ID:	NYD987005840
Date Shipped:	11/4/2013
TSDF EPA ID:	NJD002182897
Transporter EPA ID:	TXR000081205
Transporter 2 EPA ID:	Not reported
Transporter 3 EPA ID:	Not reported
Transporter 4 EPA ID:	Not reported
Transporter 5 EPA ID:	Not reported
Transporter 6 EPA ID:	Not reported
Transporter 7 EPA ID:	Not reported
Transporter 8 EPA ID:	Not reported
Transporter 9 EPA ID:	Not reported
Transporter 10 EPA ID:	Not reported
Date Trans1 Transported Waste:	Not reported
Date Trans2 Transported Waste:	Not reported
Date Trans3 Transported Waste:	Not reported
Date Trans4 Transported Waste:	Not reported
Date Trans5 Transported Waste:	Not reported
Date Trans6 Transported Waste:	Not reported
Date Trans7 Transported Waste:	Not reported
Date Trans8 Transported Waste:	Not reported
Date Trans9 Transported Waste:	Not reported
Date Trans10 Transported Waste:	Not reported
Date TSDF Received Waste:	Not reported
TSDF EPA Facility Name:	Not reported
QTY Units:	Not reported
Transporter SEQ ID:	Not reported
Transporter-1 Date:	Not reported
Waste SEQ ID:	Not reported
Waste Type Code 2:	Not reported
Waste Type Code 3:	Not reported

CRUSADER CANDLE CO INC (Continued) **S117984914**

Waste Type Code 4:	Not reported
Waste Type Code 5:	Not reported
Waste Type Code 6:	Not reported
Date Accepted:	Not reported
Manifest Discrepancy Type:	Not reported
Data Entry Number:	Not reported
Was Load Rejected:	BROOKLYN, NY 11215
Reason Load Was Rejected:	Not reported

Waste:

Manifest Year:	Not reported
Waste Code:	D039
Hand Code:	Not reported
Quantity:	16.00 gallons

Manifest Number:	003733085SKS
EPA ID:	NYD987005840
Date Shipped:	8/23/2013
TSDF EPA ID:	NJD002182897
Transporter EPA ID:	TXR000081205
Transporter 2 EPA ID:	Not reported
Transporter 3 EPA ID:	Not reported
Transporter 4 EPA ID:	Not reported
Transporter 5 EPA ID:	Not reported
Transporter 6 EPA ID:	Not reported
Transporter 7 EPA ID:	Not reported
Transporter 8 EPA ID:	Not reported
Transporter 9 EPA ID:	Not reported
Transporter 10 EPA ID:	Not reported
Date Trans1 Transported Waste:	Not reported
Date Trans2 Transported Waste:	Not reported
Date Trans3 Transported Waste:	Not reported
Date Trans4 Transported Waste:	Not reported
Date Trans5 Transported Waste:	Not reported
Date Trans6 Transported Waste:	Not reported
Date Trans7 Transported Waste:	Not reported
Date Trans8 Transported Waste:	Not reported
Date Trans9 Transported Waste:	Not reported
Date Trans10 Transported Waste:	Not reported
Date TSDF Received Waste:	Not reported
TSDF EPA Facility Name:	Not reported
QTY Units:	Not reported
Transporter SEQ ID:	Not reported
Transporter-1 Date:	Not reported
Waste SEQ ID:	Not reported
Waste Type Code 2:	Not reported
Waste Type Code 3:	Not reported
Waste Type Code 4:	Not reported
Waste Type Code 5:	Not reported
Waste Type Code 6:	Not reported
Date Accepted:	Not reported
Manifest Discrepancy Type:	Not reported
Data Entry Number:	Not reported
Was Load Rejected:	BROOKLYN, NY 11215
Reason Load Was Rejected:	Not reported

Waste:

CRUSADER CANDLE CO INC (Continued) **S117984914**

Manifest Year:	Not reported
Waste Code:	D039
Hand Code:	Not reported
Quantity:	16.00 gallons

Manifest Number:	004984568SKS
EPA ID:	NYD987005840
Date Shipped:	9/30/2015
TSDF EPA ID:	NJD002182897
Transporter EPA ID:	TXR000081205
Transporter 2 EPA ID:	Not reported
Transporter 3 EPA ID:	Not reported
Transporter 4 EPA ID:	Not reported
Transporter 5 EPA ID:	Not reported
Transporter 6 EPA ID:	Not reported
Transporter 7 EPA ID:	Not reported
Transporter 8 EPA ID:	Not reported
Transporter 9 EPA ID:	Not reported
Transporter 10 EPA ID:	Not reported
Date Trans1 Transported Waste:	Not reported
Date Trans2 Transported Waste:	Not reported
Date Trans3 Transported Waste:	Not reported
Date Trans4 Transported Waste:	Not reported
Date Trans5 Transported Waste:	Not reported
Date Trans6 Transported Waste:	Not reported
Date Trans7 Transported Waste:	Not reported
Date Trans8 Transported Waste:	Not reported
Date Trans9 Transported Waste:	Not reported
Date Trans10 Transported Waste:	Not reported
Date TSDF Received Waste:	Not reported
TSDF EPA Facility Name:	Not reported
QTY Units:	Not reported
Transporter SEQ ID:	Not reported
Transporter-1 Date:	Not reported
Waste SEQ ID:	Not reported
Waste Type Code 2:	Not reported
Waste Type Code 3:	Not reported
Waste Type Code 4:	Not reported
Waste Type Code 5:	Not reported
Waste Type Code 6:	Not reported
Date Accepted:	Not reported
Manifest Discrepancy Type:	Not reported
Data Entry Number:	Not reported
Was Load Rejected:	BROOKLYN, NY 11215
Reason Load Was Rejected:	Not reported

Manifest Number:	003086332SKS
EPA ID:	NYD987005840
Date Shipped:	1/17/2013
TSDF EPA ID:	NJD002182897
Transporter EPA ID:	TXR000081205
Transporter 2 EPA ID:	Not reported
Transporter 3 EPA ID:	Not reported
Transporter 4 EPA ID:	Not reported
Transporter 5 EPA ID:	Not reported
Transporter 6 EPA ID:	Not reported

CRUSADER CANDLE CO INC (Continued) **S117984914**

Transporter 7 EPA ID:	Not reported
Transporter 8 EPA ID:	Not reported
Transporter 9 EPA ID:	Not reported
Transporter 10 EPA ID:	Not reported
Date Trans1 Transported Waste:	Not reported
Date Trans2 Transported Waste:	Not reported
Date Trans3 Transported Waste:	Not reported
Date Trans4 Transported Waste:	Not reported
Date Trans5 Transported Waste:	Not reported
Date Trans6 Transported Waste:	Not reported
Date Trans7 Transported Waste:	Not reported
Date Trans8 Transported Waste:	Not reported
Date Trans9 Transported Waste:	Not reported
Date Trans10 Transported Waste:	Not reported
Date TSDF Received Waste:	Not reported
TSDF EPA Facility Name:	Not reported
QTY Units:	Not reported
Transporter SEQ ID:	Not reported
Transporter-1 Date:	Not reported
Waste SEQ ID:	Not reported
Waste Type Code 2:	Not reported
Waste Type Code 3:	Not reported
Waste Type Code 4:	Not reported
Waste Type Code 5:	Not reported
Waste Type Code 6:	Not reported
Date Accepted:	Not reported
Manifest Discrepancy Type:	Not reported
Data Entry Number:	Not reported
Was Load Rejected:	BROOKLYN, NY 11215
Reason Load Was Rejected:	Not reported

Waste:

Manifest Year:	Not reported
Waste Code:	D039
Hand Code:	Not reported
Quantity:	16.00 gallons

Manifest Number:	004060437SKS
EPA ID:	NYD987005840
Date Shipped:	12/5/2013
TSDF EPA ID:	NJD002182897
Transporter EPA ID:	TXR000081205
Transporter 2 EPA ID:	Not reported
Transporter 3 EPA ID:	Not reported
Transporter 4 EPA ID:	Not reported
Transporter 5 EPA ID:	Not reported
Transporter 6 EPA ID:	Not reported
Transporter 7 EPA ID:	Not reported
Transporter 8 EPA ID:	Not reported
Transporter 9 EPA ID:	Not reported
Transporter 10 EPA ID:	Not reported
Date Trans1 Transported Waste:	Not reported
Date Trans2 Transported Waste:	Not reported
Date Trans3 Transported Waste:	Not reported
Date Trans4 Transported Waste:	Not reported
Date Trans5 Transported Waste:	Not reported
Date Trans6 Transported Waste:	Not reported

CRUSADER CANDLE CO INC (Continued) **S117984914**

Date Trans7 Transported Waste:	Not reported
Date Trans8 Transported Waste:	Not reported
Date Trans9 Transported Waste:	Not reported
Date Trans10 Transported Waste:	Not reported
Date TSDF Received Waste:	Not reported
TSDF EPA Facility Name:	Not reported
QTY Units:	Not reported
Transporter SEQ ID:	Not reported
Transporter-1 Date:	Not reported
Waste SEQ ID:	Not reported
Waste Type Code 2:	Not reported
Waste Type Code 3:	Not reported
Waste Type Code 4:	Not reported
Waste Type Code 5:	Not reported
Waste Type Code 6:	Not reported
Date Accepted:	Not reported
Manifest Discrepancy Type:	Not reported
Data Entry Number:	Not reported
Was Load Rejected:	BROOKLYN, NY 11215
Reason Load Was Rejected:	Not reported

Waste:

Manifest Year:	Not reported
Waste Code:	D039
Hand Code:	Not reported
Quantity:	16.00 gallons

Manifest Number:	004025015SKS
EPA ID:	NYD987005840
Date Shipped:	11/22/2013
TSDF EPA ID:	NJD002182897
Transporter EPA ID:	TXR000081205
Transporter 2 EPA ID:	Not reported
Transporter 3 EPA ID:	Not reported
Transporter 4 EPA ID:	Not reported
Transporter 5 EPA ID:	Not reported
Transporter 6 EPA ID:	Not reported
Transporter 7 EPA ID:	Not reported
Transporter 8 EPA ID:	Not reported
Transporter 9 EPA ID:	Not reported
Transporter 10 EPA ID:	Not reported
Date Trans1 Transported Waste:	Not reported
Date Trans2 Transported Waste:	Not reported
Date Trans3 Transported Waste:	Not reported
Date Trans4 Transported Waste:	Not reported
Date Trans5 Transported Waste:	Not reported
Date Trans6 Transported Waste:	Not reported
Date Trans7 Transported Waste:	Not reported
Date Trans8 Transported Waste:	Not reported
Date Trans9 Transported Waste:	Not reported
Date Trans10 Transported Waste:	Not reported
Date TSDF Received Waste:	Not reported
TSDF EPA Facility Name:	Not reported
QTY Units:	Not reported
Transporter SEQ ID:	Not reported
Transporter-1 Date:	Not reported
Waste SEQ ID:	Not reported

CRUSADER CANDLE CO INC (Continued) **S117984914**

Waste Type Code 2:	Not reported
Waste Type Code 3:	Not reported
Waste Type Code 4:	Not reported
Waste Type Code 5:	Not reported
Waste Type Code 6:	Not reported
Date Accepted:	Not reported
Manifest Discrepancy Type:	Not reported
Data Entry Number:	Not reported
Was Load Rejected:	BROOKLYN, NY 11215
Reason Load Was Rejected:	Not reported

Waste:

Manifest Year:	Not reported
Waste Code:	D039
Hand Code:	Not reported
Quantity:	16.00 gallons

Manifest Number:	003461873SKS
EPA ID:	NYD987005840
Date Shipped:	1/30/2013
TSDF EPA ID:	NJD002182897
Transporter EPA ID:	TXR000081205
Transporter 2 EPA ID:	Not reported
Transporter 3 EPA ID:	Not reported
Transporter 4 EPA ID:	Not reported
Transporter 5 EPA ID:	Not reported
Transporter 6 EPA ID:	Not reported
Transporter 7 EPA ID:	Not reported
Transporter 8 EPA ID:	Not reported
Transporter 9 EPA ID:	Not reported
Transporter 10 EPA ID:	Not reported
Date Trans1 Transported Waste:	Not reported
Date Trans2 Transported Waste:	Not reported
Date Trans3 Transported Waste:	Not reported
Date Trans4 Transported Waste:	Not reported
Date Trans5 Transported Waste:	Not reported
Date Trans6 Transported Waste:	Not reported
Date Trans7 Transported Waste:	Not reported
Date Trans8 Transported Waste:	Not reported
Date Trans9 Transported Waste:	Not reported
Date Trans10 Transported Waste:	Not reported
Date TSDF Received Waste:	Not reported
TSDF EPA Facility Name:	Not reported
QTY Units:	Not reported
Transporter SEQ ID:	Not reported
Transporter-1 Date:	Not reported
Waste SEQ ID:	Not reported
Waste Type Code 2:	Not reported
Waste Type Code 3:	Not reported
Waste Type Code 4:	Not reported
Waste Type Code 5:	Not reported
Waste Type Code 6:	Not reported
Date Accepted:	Not reported
Manifest Discrepancy Type:	Not reported
Data Entry Number:	Not reported
Was Load Rejected:	BROOKLYN, NY 11215
Reason Load Was Rejected:	Not reported

CRUSADER CANDLE CO INC (Continued) **S117984914**

Waste:

Manifest Year:	Not reported
Waste Code:	D039
Hand Code:	Not reported
Quantity:	16.00 gallons

Manifest Number:	004964056SKS
EPA ID:	NYD987005840
Date Shipped:	8/17/2015
TSDF EPA ID:	NJD002182897
Transporter EPA ID:	TXR000081205
Transporter 2 EPA ID:	Not reported
Transporter 3 EPA ID:	Not reported
Transporter 4 EPA ID:	Not reported
Transporter 5 EPA ID:	Not reported
Transporter 6 EPA ID:	Not reported
Transporter 7 EPA ID:	Not reported
Transporter 8 EPA ID:	Not reported
Transporter 9 EPA ID:	Not reported
Transporter 10 EPA ID:	Not reported
Date Trans1 Transported Waste:	Not reported
Date Trans2 Transported Waste:	Not reported
Date Trans3 Transported Waste:	Not reported
Date Trans4 Transported Waste:	Not reported
Date Trans5 Transported Waste:	Not reported
Date Trans6 Transported Waste:	Not reported
Date Trans7 Transported Waste:	Not reported
Date Trans8 Transported Waste:	Not reported
Date Trans9 Transported Waste:	Not reported
Date Trans10 Transported Waste:	Not reported
Date TSDF Received Waste:	Not reported
TSDF EPA Facility Name:	Not reported
QTY Units:	Not reported
Transporter SEQ ID:	Not reported
Transporter-1 Date:	Not reported
Waste SEQ ID:	Not reported
Waste Type Code 2:	Not reported
Waste Type Code 3:	Not reported
Waste Type Code 4:	Not reported
Waste Type Code 5:	Not reported
Waste Type Code 6:	Not reported
Date Accepted:	Not reported
Manifest Discrepancy Type:	Not reported
Data Entry Number:	Not reported
Was Load Rejected:	BROOKLYN, NY 11215
Reason Load Was Rejected:	Not reported

Manifest Number:	003090194SKS
EPA ID:	NYD987005840
Date Shipped:	5/6/2013
TSDF EPA ID:	NJD002182897
Transporter EPA ID:	TXR000081205
Transporter 2 EPA ID:	Not reported
Transporter 3 EPA ID:	Not reported
Transporter 4 EPA ID:	Not reported
Transporter 5 EPA ID:	Not reported

CRUSADER CANDLE CO INC (Continued) **S117984914**

Transporter 6 EPA ID:	Not reported
Transporter 7 EPA ID:	Not reported
Transporter 8 EPA ID:	Not reported
Transporter 9 EPA ID:	Not reported
Transporter 10 EPA ID:	Not reported
Date Trans1 Transported Waste:	Not reported
Date Trans2 Transported Waste:	Not reported
Date Trans3 Transported Waste:	Not reported
Date Trans4 Transported Waste:	Not reported
Date Trans5 Transported Waste:	Not reported
Date Trans6 Transported Waste:	Not reported
Date Trans7 Transported Waste:	Not reported
Date Trans8 Transported Waste:	Not reported
Date Trans9 Transported Waste:	Not reported
Date Trans10 Transported Waste:	Not reported
Date TSDF Received Waste:	Not reported
TSDF EPA Facility Name:	Not reported
QTY Units:	Not reported
Transporter SEQ ID:	Not reported
Transporter-1 Date:	Not reported
Waste SEQ ID:	Not reported
Waste Type Code 2:	Not reported
Waste Type Code 3:	Not reported
Waste Type Code 4:	Not reported
Waste Type Code 5:	Not reported
Waste Type Code 6:	Not reported
Date Accepted:	Not reported
Manifest Discrepancy Type:	Not reported
Data Entry Number:	Not reported
Was Load Rejected:	BROOKLYN, NY 11215
Reason Load Was Rejected:	Not reported

Waste:

Manifest Year:	Not reported
Waste Code:	D039
Hand Code:	Not reported
Quantity:	16.00 gallons

Manifest Number:	003469459SKS
EPA ID:	NYD987005840
Date Shipped:	2/14/2013
TSDF EPA ID:	NJD002182897
Transporter EPA ID:	TXR000081205
Transporter 2 EPA ID:	Not reported
Transporter 3 EPA ID:	Not reported
Transporter 4 EPA ID:	Not reported
Transporter 5 EPA ID:	Not reported
Transporter 6 EPA ID:	Not reported
Transporter 7 EPA ID:	Not reported
Transporter 8 EPA ID:	Not reported
Transporter 9 EPA ID:	Not reported
Transporter 10 EPA ID:	Not reported
Date Trans1 Transported Waste:	Not reported
Date Trans2 Transported Waste:	Not reported
Date Trans3 Transported Waste:	Not reported
Date Trans4 Transported Waste:	Not reported
Date Trans5 Transported Waste:	Not reported

CRUSADER CANDLE CO INC (Continued) **S117984914**

Date Trans6 Transported Waste:	Not reported
Date Trans7 Transported Waste:	Not reported
Date Trans8 Transported Waste:	Not reported
Date Trans9 Transported Waste:	Not reported
Date Trans10 Transported Waste:	Not reported
Date TSDF Received Waste:	Not reported
TSDF EPA Facility Name:	Not reported
QTY Units:	Not reported
Transporter SEQ ID:	Not reported
Transporter-1 Date:	Not reported
Waste SEQ ID:	Not reported
Waste Type Code 2:	Not reported
Waste Type Code 3:	Not reported
Waste Type Code 4:	Not reported
Waste Type Code 5:	Not reported
Waste Type Code 6:	Not reported
Date Accepted:	Not reported
Manifest Discrepancy Type:	Not reported
Data Entry Number:	Not reported
Was Load Rejected:	BROOKLYN, NY 11215
Reason Load Was Rejected:	Not reported

Waste:

Manifest Year:	Not reported
Waste Code:	D039
Hand Code:	Not reported
Quantity:	14.00 gallons

Manifest Number:	003100680SKS
EPA ID:	NYD987005840
Date Shipped:	6/10/2013
TSDF EPA ID:	NJD002182897
Transporter EPA ID:	TXR000081205
Transporter 2 EPA ID:	Not reported
Transporter 3 EPA ID:	Not reported
Transporter 4 EPA ID:	Not reported
Transporter 5 EPA ID:	Not reported
Transporter 6 EPA ID:	Not reported
Transporter 7 EPA ID:	Not reported
Transporter 8 EPA ID:	Not reported
Transporter 9 EPA ID:	Not reported
Transporter 10 EPA ID:	Not reported
Date Trans1 Transported Waste:	Not reported
Date Trans2 Transported Waste:	Not reported
Date Trans3 Transported Waste:	Not reported
Date Trans4 Transported Waste:	Not reported
Date Trans5 Transported Waste:	Not reported
Date Trans6 Transported Waste:	Not reported
Date Trans7 Transported Waste:	Not reported
Date Trans8 Transported Waste:	Not reported
Date Trans9 Transported Waste:	Not reported
Date Trans10 Transported Waste:	Not reported
Date TSDF Received Waste:	Not reported
TSDF EPA Facility Name:	Not reported
QTY Units:	Not reported
Transporter SEQ ID:	Not reported
Transporter-1 Date:	Not reported

CRUSADER CANDLE CO INC (Continued) **S117984914**

Waste SEQ ID:	Not reported
Waste Type Code 2:	Not reported
Waste Type Code 3:	Not reported
Waste Type Code 4:	Not reported
Waste Type Code 5:	Not reported
Waste Type Code 6:	Not reported
Date Accepted:	Not reported
Manifest Discrepancy Type:	Not reported
Data Entry Number:	Not reported
Was Load Rejected:	BROOKLYN, NY 11215
Reason Load Was Rejected:	Not reported

Waste:

Manifest Year:	Not reported
Waste Code:	D039
Hand Code:	Not reported
Quantity:	16.00 gallons

Manifest Number:	004911076SKS
EPA ID:	NYD987005840
Date Shipped:	5/1/2015
TSDF EPA ID:	NJD002182897
Transporter EPA ID:	TXR000081205
Transporter 2 EPA ID:	Not reported
Transporter 3 EPA ID:	Not reported
Transporter 4 EPA ID:	Not reported
Transporter 5 EPA ID:	Not reported
Transporter 6 EPA ID:	Not reported
Transporter 7 EPA ID:	Not reported
Transporter 8 EPA ID:	Not reported
Transporter 9 EPA ID:	Not reported
Transporter 10 EPA ID:	Not reported
Date Trans1 Transported Waste:	Not reported
Date Trans2 Transported Waste:	Not reported
Date Trans3 Transported Waste:	Not reported
Date Trans4 Transported Waste:	Not reported
Date Trans5 Transported Waste:	Not reported
Date Trans6 Transported Waste:	Not reported
Date Trans7 Transported Waste:	Not reported
Date Trans8 Transported Waste:	Not reported
Date Trans9 Transported Waste:	Not reported
Date Trans10 Transported Waste:	Not reported
Date TSDF Received Waste:	Not reported
TSDF EPA Facility Name:	Not reported
QTY Units:	Not reported
Transporter SEQ ID:	Not reported
Transporter-1 Date:	Not reported
Waste SEQ ID:	Not reported
Waste Type Code 2:	Not reported
Waste Type Code 3:	Not reported
Waste Type Code 4:	Not reported
Waste Type Code 5:	Not reported
Waste Type Code 6:	Not reported
Date Accepted:	Not reported
Manifest Discrepancy Type:	Not reported
Data Entry Number:	Not reported
Was Load Rejected:	BROOKLYN, NY 11215

CRUSADER CANDLE CO INC (Continued) **S117984914**

Reason Load Was Rejected:	Not reported
Manifest Number:	003400129SKS
EPA ID:	NYD987005840
Date Shipped:	4/24/2013
TSDF EPA ID:	NJD002182897
Transporter EPA ID:	TXR000081205
Transporter 2 EPA ID:	Not reported
Transporter 3 EPA ID:	Not reported
Transporter 4 EPA ID:	Not reported
Transporter 5 EPA ID:	Not reported
Transporter 6 EPA ID:	Not reported
Transporter 7 EPA ID:	Not reported
Transporter 8 EPA ID:	Not reported
Transporter 9 EPA ID:	Not reported
Transporter 10 EPA ID:	Not reported
Date Trans1 Transported Waste:	Not reported
Date Trans2 Transported Waste:	Not reported
Date Trans3 Transported Waste:	Not reported
Date Trans4 Transported Waste:	Not reported
Date Trans5 Transported Waste:	Not reported
Date Trans6 Transported Waste:	Not reported
Date Trans7 Transported Waste:	Not reported
Date Trans8 Transported Waste:	Not reported
Date Trans9 Transported Waste:	Not reported
Date Trans10 Transported Waste:	Not reported
Date TSDF Received Waste:	Not reported
TSDF EPA Facility Name:	Not reported
QTY Units:	Not reported
Transporter SEQ ID:	Not reported
Transporter-1 Date:	Not reported
Waste SEQ ID:	Not reported
Waste Type Code 2:	Not reported
Waste Type Code 3:	Not reported
Waste Type Code 4:	Not reported
Waste Type Code 5:	Not reported
Waste Type Code 6:	Not reported
Date Accepted:	Not reported
Manifest Discrepancy Type:	Not reported
Data Entry Number:	Not reported
Was Load Rejected:	BROOKLYN, NY 11215
Reason Load Was Rejected:	Not reported

Waste:

Manifest Year:	Not reported
Waste Code:	D039
Hand Code:	Not reported
Quantity:	14.00 gallons

Manifest Number:	004605674SKS
EPA ID:	NYD987005840
Date Shipped:	1/29/2015
TSDF EPA ID:	NJD002182897
Transporter EPA ID:	TXR000081205
Transporter 2 EPA ID:	Not reported
Transporter 3 EPA ID:	Not reported
Transporter 4 EPA ID:	Not reported

CRUSADER CANDLE CO INC (Continued) **S117984914**

Transporter 5 EPA ID:	Not reported
Transporter 6 EPA ID:	Not reported
Transporter 7 EPA ID:	Not reported
Transporter 8 EPA ID:	Not reported
Transporter 9 EPA ID:	Not reported
Transporter 10 EPA ID:	Not reported
Date Trans1 Transported Waste:	Not reported
Date Trans2 Transported Waste:	Not reported
Date Trans3 Transported Waste:	Not reported
Date Trans4 Transported Waste:	Not reported
Date Trans5 Transported Waste:	Not reported
Date Trans6 Transported Waste:	Not reported
Date Trans7 Transported Waste:	Not reported
Date Trans8 Transported Waste:	Not reported
Date Trans9 Transported Waste:	Not reported
Date Trans10 Transported Waste:	Not reported
Date TSDF Received Waste:	Not reported
TSDF EPA Facility Name:	Not reported
QTY Units:	Not reported
Transporter SEQ ID:	Not reported
Transporter-1 Date:	Not reported
Waste SEQ ID:	Not reported
Waste Type Code 2:	Not reported
Waste Type Code 3:	Not reported
Waste Type Code 4:	Not reported
Waste Type Code 5:	Not reported
Waste Type Code 6:	Not reported
Date Accepted:	Not reported
Manifest Discrepancy Type:	Not reported
Data Entry Number:	Not reported
Was Load Rejected:	BROOKLYN, NY 11215
Reason Load Was Rejected:	Not reported

Manifest Number:	004643106SKS
EPA ID:	NYD987005840
Date Shipped:	3/9/2015
TSDF EPA ID:	NJD002182897
Transporter EPA ID:	TXR000081205
Transporter 2 EPA ID:	Not reported
Transporter 3 EPA ID:	Not reported
Transporter 4 EPA ID:	Not reported
Transporter 5 EPA ID:	Not reported
Transporter 6 EPA ID:	Not reported
Transporter 7 EPA ID:	Not reported
Transporter 8 EPA ID:	Not reported
Transporter 9 EPA ID:	Not reported
Transporter 10 EPA ID:	Not reported
Date Trans1 Transported Waste:	Not reported
Date Trans2 Transported Waste:	Not reported
Date Trans3 Transported Waste:	Not reported
Date Trans4 Transported Waste:	Not reported
Date Trans5 Transported Waste:	Not reported
Date Trans6 Transported Waste:	Not reported
Date Trans7 Transported Waste:	Not reported
Date Trans8 Transported Waste:	Not reported
Date Trans9 Transported Waste:	Not reported
Date Trans10 Transported Waste:	Not reported

CRUSADER CANDLE CO INC (Continued) **S117984914**

Date TSDF Received Waste:	Not reported
TSDF EPA Facility Name:	Not reported
QTY Units:	Not reported
Transporter SEQ ID:	Not reported
Transporter-1 Date:	Not reported
Waste SEQ ID:	Not reported
Waste Type Code 2:	Not reported
Waste Type Code 3:	Not reported
Waste Type Code 4:	Not reported
Waste Type Code 5:	Not reported
Waste Type Code 6:	Not reported
Date Accepted:	Not reported
Manifest Discrepancy Type:	Not reported
Data Entry Number:	Not reported
Was Load Rejected:	BROOKLYN, NY 11215
Reason Load Was Rejected:	Not reported

AE289 **HMIRS** **2004000908**
612 DEGRAW ST **N/A**
< 1/8 **BROOKLYN, NY**
1 ft.

Site 2 of 3 in cluster AE

Relative: **Higher**
Actual: **21 ft.**

HMIRS:

Report #:	2004010984
Site location:	612 DEGRAW ST BROOKLYN, NY
Place of origin:	2125 MILL AVE BROOKLYN, NY 11234
Destination:	INDIVIDUAL - NOT A COMPANY 612 DEGRAW ST BROOKLYN, NY 11217
Carrier ID:	81091
Carrier reporting #:	Not reported
Carrier:	HEATING OIL PARTNERS L P
Carrier address:	2125 MILL AVE BROOKLYN, NY 11234
Shipper ID:	81091
Shipper name:	HEATING OIL PARTNERS L P
Shipper address:	2125 MILL AVE BROOKLYN, NY 11234
Shipping paper number:	Not reported
Consignee ID:	12688
Consignee name:	INDIVIDUAL - NOT A COMPANY
Consignee addess:	612 DEGRAW ST BROOKLYN, NY 11217
General cause:	10
Transportation mode:	4
Date:	02/25/2003
Commodity name:	FUEL OIL NO. 1,2,4,5,6
Trade name:	Not reported
Amount:	2.00 GAL
Result:	Spillage
Hazard Class:	20
ID Number:	NA1993
Hazardous:	False
R.Q. met:	False

(Continued) **2004000908**

Misc. info:	111 100
Vehicle Type:	Cargo
Trans. phase:	263
Land use:	272
Community:	281
Accident/Derailment:	False
Estimated speed:	F
Highway type:	999
number of lanes:	0
Number evacuated:	0
Major injuries:	0
Minor injuries:	0
Fatalities:	0
Product loss:	2
Carrier damage:	0
Pvt/Pub damage:	0
Cleanup cost:	150
Other damage:	0
Reported damage:	152
Incident damage:	0

Inner and Outer Container Information:

Container type:	TANK TRK
Container capacity:	0.00
Number failed:	1
Number in shipment:	1
Container gauge:	Not reported
Manufacture's ID:	16222
Manuf. name:	NOT REPORTED BY CARRIER UNKNOWN, XX
Tank serial #:	Not reported
Label:	Not reported
Registration #:	Not reported
Inspection date:	/ /
Exemption #:	Not reported
Contributing cause:	NO RESPONSE
Contributing Object:	NO RESPONSE
Contributing failure:	NO RESPONSE
Affected side:	NO RESPONSE
Other contributing cause:	NA
Capacity container code:	1
Number failed code:	0
Shipment code number:	0

Remarks:

DRIVER CLAIMS THAT WHILE MAKING DELIVERY OF #2 OIL A PLANK FELL ONTO HEAD
CAUSING HIM TO DROP THE FUEL NOZZLE. APPROX 2 GALLONS SPILLED ONTO FLOOR.
PRODUCT WAS CONTAINED AND CLEANED UP. CUSTOMER SECURED REMAINING WOOD TO
PREVENT SITUATION FROM RECOVERING.

Z290 **325 NEVINS STREET** **NY LTANKS** **S102672916**
325 NEVINS STREET **N/A**
< 1/8 **BROOKLYN, NY**
1 ft.

Site 14 of 18 in cluster Z

Relative: LTANKS:
Lower

Actual:
10 ft.

Spill Number/Closed Date:	9501568 / 1995-05-08
Facility ID:	9501568
Site ID:	266812
Spill Date:	1995-05-08
Spill Cause:	Tank Overfill
Spill Source:	Commercial/Industrial
Spill Class:	C4
Cleanup Ceased:	1995-05-08
SWIS:	2401
Investigator:	SMMARTIN
Referred To:	Not reported
Reported to Dept:	1995-05-08
CID:	Not reported
Water Affected:	Not reported
Spill Notifier:	Responsible Party
Last Inspection:	Not reported
Recommended Penalty:	False
Meets Standard:	True
UST Involvement:	False
Remediation Phase:	0
Date Entered In Computer:	1995-05-19
Spill Record Last Update:	2004-09-30
Spiller Name:	Not reported
Spiller Company:	WHALECO - DRIVER
Spiller Address:	Not reported
Spiller County:	001
Spiller Contact:	Not reported
Spiller Phone:	Not reported
Spiller Extention:	Not reported
DEC Region:	2
DER Facility ID:	217327
DEC Memo:	"Prior to Sept, 2004 data translation this spill Lead_DEC Field was MARTINKAT "
Remarks:	""

All Materials:

Site ID:	266812
Operable Unit ID:	1015969
Operable Unit:	01
Material ID:	370173
Material Code:	0001A
Material Name:	#2 fuel oil
Case No.:	Not reported
Material FA:	Petroleum
Quantity:	2.00
Units:	G
Recovered:	2.00
Oxygenate:	Not reported

Spill Number/Closed Date:	9508359 / 1995-10-09
Facility ID:	9508359
Site ID:	266813

325 NEVINS STREET (Continued) **S102672916**

Spill Date:	1995-10-09
Spill Cause:	Tank Overfill
Spill Source:	Private Dwelling
Spill Class:	C6
Cleanup Ceased:	Not reported
SWIS:	2401
Investigator:	O'DOWD
Referred To:	Not reported
Reported to Dept:	1995-10-09
CID:	205
Water Affected:	Not reported
Spill Notifier:	Responsible Party
Last Inspection:	Not reported
Recommended Penalty:	False
Meets Standard:	False
UST Involvement:	False
Remediation Phase:	0
Date Entered In Computer:	1995-10-09
Spill Record Last Update:	1995-10-30
Spiller Name:	Not reported
Spiller Company:	WHALCO FUEL OIL
Spiller Address:	Not reported
Spiller County:	001
Spiller Contact:	CRUSADER CANDLE CO
Spiller Phone:	(718) 625-0005
Spiller Extention:	Not reported
DEC Region:	2
DER Facility ID:	217327
DEC Memo:	""
Remarks:	"TANK OVERFILL"

All Materials:

Site ID:	266813
Operable Unit ID:	1019061
Operable Unit:	01
Material ID:	362868
Material Code:	0001A
Material Name:	#2 fuel oil
Case No.:	Not reported
Material FA:	Petroleum
Quantity:	1.00
Units:	G
Recovered:	1.00
Oxygenate:	Not reported

Z291 **CRUSADER CANDLE CO INC** **RCRA-SQG 1000694280**
325 NEVINS ST **FINDS NYD987005840**
< 1/8 **BROOKLYN, NY 11215** **ECHO**
1 ft. **NY MANIFEST**

Site 15 of 18 in cluster Z

Relative: **Lower**
Actual: **10 ft.**

RCRA-SQG:

Date form received by agency:	08/06/2015
Facility name:	CRUSADER CANDLE CO INC
Facility address:	325 NEVINS ST BROOKLYN, NY 11215-1015
EPA ID:	NYD987005840

CRUSADER CANDLE CO INC (Continued) **1000694280**

Mailing address: NEVINS ST
BROOKLYN, NY 11215
Contact: Not reported
Contact address: NEVINS ST
BROOKLYN, NY 11215
Contact country: US
Contact telephone: Not reported
Contact email: Not reported
EPA Region: 02
Land type: Facility is not located on Indian land. Additional information is not known.
Classification: Small Small Quantity Generator
Description: Handler: generates more than 100 and less than 1000 kg of hazardous waste during any calendar month and accumulates less than 6000 kg of hazardous waste at any time; or generates 100 kg or less of hazardous waste during any calendar month, and accumulates more than 1000 kg of hazardous waste at any time

Owner/Operator Summary:
Owner/operator name: PAUL J MORRA
Owner/operator address: 145 KILBURN RD
GARDEN CITY, NY 11530
Owner/operator country: US
Owner/operator telephone: 718-625-0005
Owner/operator email: Not reported
Owner/operator fax: Not reported
Owner/operator extension: Not reported
Legal status: Private
Owner/Operator Type: Owner
Owner/Op start date: Not reported
Owner/Op end date: Not reported

Owner/operator name: PAUL J MORRA
Owner/operator address: 145 KILBURN RD
GARDEN CITY, NY 11530
Owner/operator country: US
Owner/operator telephone: 718-625-0005
Owner/operator email: Not reported
Owner/operator fax: Not reported
Owner/operator extension: Not reported
Legal status: Private
Owner/Operator Type: Operator
Owner/Op start date: Not reported
Owner/Op end date: Not reported

Handler Activities Summary:
U.S. importer of hazardous waste: No
Mixed waste (haz. and radioactive): No
Recycler of hazardous waste: No
Transporter of hazardous waste: No
Treater, storer or disposer of HW: No
Underground injection activity: No
On-site burner exemption: No
Furnace exemption: No
Used oil fuel burner: No
Used oil processor: No
User oil refiner: No

CRUSADER CANDLE CO INC (Continued) **1000694280**

Used oil fuel marketer to burner: No
Used oil Specification marketer: No
Used oil transfer facility: No
Used oil transporter: No

. Waste code: D039
. Waste name: TETRACHLOROETHYLENE

Historical Generators:
Date form received by agency: 01/01/2007
Site name: CRUSADER CANDLE CO INC
Classification: Conditionally Exempt Small Quantity Generator

Date form received by agency: 01/01/2006
Site name: CRUSADER CANDLE CO INC
Classification: Conditionally Exempt Small Quantity Generator

Date form received by agency: 07/08/1999
Site name: CRUSADER CANDLE CO INC
Classification: Not a generator, verified

Date form received by agency: 06/12/1992
Site name: CRUSADER CANDLE CO INC
Classification: Small Quantity Generator

. Waste code: D001
. Waste name: IGNITABLE HAZARDOUS WASTES ARE THOSE WASTES WHICH HAVE A FLASHPOINT OF LESS THAN 140 DEGREES FAHRENHEIT AS DETERMINED BY A PENSKY-MARTENS CLOSED CUP FLASH POINT TESTER. ANOTHER METHOD OF DETERMINING THE FLASH POINT OF A WASTE IS TO REVIEW THE MATERIAL SAFETY DATA SHEET, WHICH CAN BE OBTAINED FROM THE MANUFACTURER OR DISTRIBUTOR OF THE MATERIAL. LACQUER THINNER IS AN EXAMPLE OF A COMMONLY USED SOLVENT WHICH WOULD BE CONSIDERED AS IGNITABLE HAZARDOUS WASTE.

. Waste code: D018
. Waste name: BENZENE

Violation Status: No violations found

Evaluation Action Summary:
Evaluation date: 08/06/2015
Evaluation: COMPLIANCE EVALUATION INSPECTION ON-SITE
Area of violation: Not reported
Date achieved compliance: Not reported
Evaluation lead agency: EPA

Evaluation date: 08/13/2009
Evaluation: COMPLIANCE EVALUATION INSPECTION ON-SITE
Area of violation: Not reported
Date achieved compliance: Not reported
Evaluation lead agency: EPA

FINDS:

Registry ID: 110004491283

Environmental Interest/Information System

CRUSADER CANDLE CO INC (Continued) **1000694280**

RCRAInfo is a national information system that supports the Resource Conservation and Recovery Act (RCRA) program through the tracking of events and activities related to facilities that generate, transport, and treat, store, or dispose of hazardous waste. RCRAInfo allows RCRA program staff to track the notification, permit, compliance, and corrective action activities required under RCRA.

Click this hyperlink while viewing on your computer to access additional FINDS: detail in the EDR Site Report.

ECHO:

Envid:	1000694280
Registry ID:	110004491283
DFR URL:	http://echo.epa.gov/detailed-facility-report?fid=110004491283

NY MANIFEST:

Country:	USA
EPA ID:	NYD987005840
Facility Status:	Not reported
Location Address 1:	325 NEVINS ST
Code:	BP
Location Address 2:	Not reported
Total Tanks:	Not reported
Location City:	BROOKLYN
Location State:	NY
Location Zip:	11215
Location Zip 4:	Not reported

NY MANIFEST:

EPAID:	NYD987005840
Mailing Name:	CRUSADER CANDLE CO INC
Mailing Contact:	CRUSADER CANDLE CO INC
Mailing Address 1:	325 NEVINS ST
Mailing Address 2:	Not reported
Mailing City:	BROOKLYN
Mailing State:	NY
Mailing Zip:	11215
Mailing Zip 4:	Not reported
Mailing Country:	USA
Mailing Phone:	7186250005

NY MANIFEST:

Document ID:	Not reported
Manifest Status:	Not reported
seq:	Not reported
Year:	2015
Trans1 State ID:	TXR000081205
Trans2 State ID:	Not reported
Generator Ship Date:	09/30/2015
Trans1 Recv Date:	09/30/2015
Trans2 Recv Date:	Not reported
TSD Site Recv Date:	10/06/2015
Part A Recv Date:	Not reported
Part B Recv Date:	Not reported
Generator EPA ID:	NYD987005840

CRUSADER CANDLE CO INC (Continued) **1000694280**

Trans1 EPA ID:	Not reported
Trans2 EPA ID:	Not reported
TSDF ID 1:	NJD002182897
TSDF ID 2:	Not reported
Manifest Tracking Number:	004984568SKS
Import Indicator:	N
Export Indicator:	N
Discr Quantity Indicator:	N
Discr Type Indicator:	N
Discr Residue Indicator:	N
Discr Partial Reject Indicator:	N
Discr Full Reject Indicator:	N
Manifest Ref Number:	Not reported
Alt Facility RCRA ID:	Not reported
Alt Facility Sign Date:	Not reported
MGMT Method Type Code:	H020
Waste Code:	Not reported
Waste Code:	Not reported
Waste Code:	Not reported
Waste Code:	Not reported
Waste Code:	Not reported
Waste Code:	Not reported
Quantity:	16
Units:	G - Gallons (liquids only)* (8.3 pounds)
Number of Containers:	2
Container Type:	DM - Metal drums, barrels
Handling Method:	R Material recovery of more than 75 percent of the total material.
Specific Gravity:	1
Waste Code:	D039
Waste Code 1_2:	Not reported
Waste Code 1_3:	Not reported
Waste Code 1_4:	Not reported
Waste Code 1_5:	Not reported
Waste Code 1_6:	Not reported

Click this hyperlink while viewing on your computer to access
-1 additional NY MANIFEST: record(s) in the EDR Site Report.

V292 **ERNS 98436840**

3RD AVE YARD **N/A**

< 1/8 **BROOKLYN, NY**

1 ft.

Site 12 of 19 in cluster V

Relative: Incident Commons:

Higher

Actual: **18 ft.**

NRC Report #:	436840
Description of Incident:	A TRAIL OF AN UNKNOWN STICKY SUBSTANCE WAS DISCOVERED LEADING INTO ASEWER
Type of Incident:	UNKNOWN SHEEN
Incident Cause:	UNKNOWN
Incident Date Time:	1998-05-14 10:20:00
Incident DTG:	DISCOVERED
Incident Location:	Not reported
Loaction Address:	3RD AVE YARD
Location Street 1:	222 1ST STREET
Location Street 2:	Not reported
Location Nearest City:	BROOKLYN

(Continued) **98436840**

Location State:	NY
Location County:	KINGS(BROOKLYN)
Location Zip:	Not reported
Distance From City:	Not reported
Distance Units:	Not reported
Direction From City:	Not reported
Lat Deg:	Not reported
Lat Min:	Not reported
Lat Sec:	Not reported
Lat Quad:	Not reported
Long Deg:	Not reported
Long Min:	Not reported
Long Sec:	Not reported
Long Quad:	Not reported
Location Section:	Not reported
Location Township:	Not reported
Location range:	Not reported
Potential Range:	Not reported

Incidents:

NRC Report #:	436840
Aircraft Type:	UNKNOWN
Aircraft Model:	Not reported
Aircraft ID:	Not reported
Aircraft Fuel Capacity:	Not reported
Aircraft Fuel Capacity Units:	Not reported
Aircraft Fuel on Board:	Not reported
Aircraft Fuel on Board Units:	Not reported
Aircraft Spot Number:	Not reported
Aircraft Hanger:	Not reported
Aircraft Runway Number:	Not reported
Road Mile Marker:	Not reported
Building ID:	Not reported
Type of Fixed Object:	UNKNOWN
Power Generating Facility:	U
Generating Capacity:	Not reported
Type of Fuel:	Not reported
NPDES:	Not reported
NPDES Compliance:	U
Pipeline Type:	UNKNOWN
DOT Regulated:	U
Pipeline Above Ground:	ABOVE
Exposed Underwater:	U
Pipeline Covered:	U
Railroad Hotline:	N
Grade Crossing:	N
Location Subdivision:	Not reported
Railroad Milepost:	UNKNOWN
Type Vehicle Involved:	UNKNOWN
Crossing Device Type:	Not reported
Device Operational:	Y
DOT Crossing Number:	Not reported
Brake Failure:	N
Description of Tank:	Not reported
Tank Above Ground:	ABOVE
Transportable Container:	U
Tank Regulated:	U
Tank Regulated By:	Not reported

(Continued) **98436840**

Tank ID:	Not reported
Capacity of Tank:	Not reported
Capacity of Tank Units:	Not reported
Actual Amount:	Not reported
Actual Amount Units:	Not reported
Platform Rig Name:	Not reported
Platform Letter:	Not reported
Location Area ID:	Not reported
Location Block ID:	Not reported
OCSG Number:	Not reported
OCSP Number:	Not reported
State Lease Number:	Not reported
Pier Dock Number:	Not reported
Berth Slip Number:	Not reported
Continuous Release Type:	Not reported
Initial Continuous Release No:	Not reported
Continuous Release Permit:	Not reported
Allision:	N
Type of Structure:	Not reported
Structure Name:	Not reported
Structure Operational:	Y
Airbag Deployed:	Not reported
Date Tiem Normal Service:	Not reported
Service Disruption Time:	Not reported
Service Disruption Units:	Not reported
Transit Bus Flag:	Not reported
CR Begin Date:	Not reported
CR End Date:	Not reported
CR Change Date:	Not reported
FBI Contact:	Not reported
FBI Contact Date Time:	Not reported
Sub Part C Testing Req:	XXX
Conductor Testing:	Not reported
Engineer Testing:	Not reported
Trainman Testing:	Not reported
Yard Foreman Testing:	Not reported
RCL Operator Testing:	Not reported
Brakeman Testing:	Not reported
Train Dispatcher Testing:	Not reported
Signalman Testing:	Not reported
Other Employee Testing:	Not reported
Unknown Testing:	Not reported
Passenger Handling:	Not reported
Passenger Route:	XXX
Passenger Delay:	XXX

Incident Details:

NRC Report #:	436840
Fire Involved:	N
Fire Extinguished:	U
Any Evacuations:	N
Number Evacuated:	Not reported
Who Evacuated:	Not reported
Radius of Evacuation:	Not reported
Any Injuries:	U
Number Injured:	Not reported
Number Hospitalized:	Not reported

(Continued) **98436840**

Any Fatalities:	U
Number Fatalities:	Not reported
Any Damages:	N
Damage Amount:	Not reported
Air Corridor Closed:	N
Air Corridor Desc:	Not reported
Air Closure Time:	Not reported
Waterway Closed:	N
Waterway Desc:	Not reported
Waterway Closure Time:	Not reported
Road Closed:	N
Road Desc:	Not reported
Road Closure Time:	Not reported
Closure Direction:	Not reported
Major Artery:	N
Track Closed:	N
Track Desc:	Not reported
Track Closure Time:	Not reported
Media Interest:	Not reported
Medium Desc:	WATER
Additional Medium Info:	ASPHALT > STORM SEWER
Body of Water:	Not reported
Tributary of:	Not reported
Release Secured:	U
Estimated Duration of Release:	Not reported
Release rate:	Not reported
Desc Remedial Action:	CON EDISON WILL CLEAN-UP THE MATERIAL
State Agency on Scene:	Not reported
State Agency Report Number:	Not reported
Other Agency Notified:	Not reported
Weather Conditions:	Not reported
Air Temperature:	Not reported
Wind Speed:	Not reported
Wind Direction:	Not reported
Water Supply Contaminated:	U
Sheen Size:	Not reported
Sheen Color:	Not reported
Direction of Sheen Travel:	Not reported
Sheen Odor Description:	Not reported
Wave Condition:	Not reported
Current Speed:	Not reported
Current Direction:	Not reported
Water Temperature:	Not reported
Track Close Dir:	Not reported
Empl Fatality:	Not reported
Pass Fatality:	Not reported
Community Impact:	N
Wind Speed Unit:	Not reported
Employee Injuries:	Not reported
Passenger Injuries:	Not reported
Occupant Fatality:	Not reported
Current Speed Unit:	Not reported
Road Closure Units:	Not reported
Track CLosure Units:	Not reported
Sheen Size Units:	Not reported
Additional Info:	AREA OF IMPACT: UNKNOWN /WEATHER: CLEAR TEMP: UNK / WILL NOTIFY: DEC DEP

(Continued) **98436840**

State Agency Notified:	Not reported
Federal Agency Notified:	Not reported
nearest River Mile Marker:	Not reported
Sheen Size Length:	Not reported
Sheen Size Length Units:	Not reported
Sheen Size Width:	Not reported
Sheen Size Width Units:	Not reported
Offshore:	Y
Duration Unit:	Not reported
Release Rate Unit:	Not reported
Release Rate Rate:	Not reported
Passengers Transferred:	UNK

Calls:

NRC Report #:	436840
Site ID:	98436840
Date Time Received:	1998-05-14 11:19:01
Date Time Complete:	1998-05-14 11:24:46
Call Type:	INC
Responsible Company:	CON EDISON
Responsible Org Type:	PUBLIC UTILITY
Responsible City:	NEW YORK
Responsible State:	NY
Responsible Zip:	10003
On Behalf:	Not reported
Source:	UNAVAILABLE

Material Involved:

NRC Report #:	436840
Chris Code:	UNK
Case Number:	Not reported
UN Number:	Not reported
Amount of Material:	0
Unit of Measure:	UNKNOWN AMOUNT
Name of Material:	UNKNOWN MATERIAL
If Reached Water:	YES
Amount in Water:	0
Unit of Measure Reach Water:	UNKNOWN AMOUNT

O293 **330 BULTER ST BUILDING** **FINDS** **1016394643**
330 BUTLER ST **N/A**
< 1/8 **BROOKLYN, NY 11217**
1 ft.

Site 10 of 10 in cluster O

Relative: Higher

Actual: 26 ft.

FINDS:

Registry ID: 110055284543

Environmental Interest/Information System
FIS (New York - Facility Information System) is New York's Department of Environmental Conservation (DEC) information system for tracking environmental facility information found across the State.

330 BULTER ST BUILDING (Continued) **1016394643**

Click this hyperlink while viewing on your computer to access additional FINDS: detail in the EDR Site Report.

T294 **RINALDI RECYCLING CO.** **NY SWRCY** **S105842286**
326 DOUGLASS STREET **N/A**
< 1/8 **BROOKLYN, NY 11217**
1 ft.

Site 13 of 21 in cluster T

Relative: SWRCY:
Higher

Actual: Region: 2
25 ft. Facility Address 2: Not reported
Phone Number: 7185226648
Owner Type: Not reported
Owner Name: Not reported
Owner Address: Not reported
Owner Address 2: Not reported
Owner City,St,Zip: Not reported
Owner Email: Not reported
Owner Phone: Not reported
Contact Name: DOMINICK RINALDI
Contact Address: Not reported
Contact Address 2: Not reported
Contact City,St,Zip: Not reported
Contact Email: Not reported
Contact Phone: Not reported
Activity Desc: z Retired - RHRF - registration
Activity Number: [24MA9]
Active: No
East Coordinate: 585977
North Coordinate: 4503566
Accuracy Code: Not reported
Regulatory Status: Not reported
Permit #: Not reported
Auth. Date: Not reported
Expiration Date: Not reported
Waste Types: Not reported
Operator Name: Not reported
Operator Type: Not reported
Last Date: Not reported

AB295 **NYCDOT BIN 2240270** **FINDS** **1016254675**
UNION ST BRIDGE OVER **ECHO** **N/A**
< 1/8 **BROOKLYN, NY 11231**
1 ft.

Site 4 of 13 in cluster AB

Relative: FINDS:
Lower

Actual: Registry ID: 110008094301
-1 ft.

Environmental Interest/Information System
RCRAInfo is a national information system that supports the Resource Conservation and Recovery Act (RCRA) program through the tracking of events and activities related to facilities that generate, transport,

NYCDOT BIN 2240270 (Continued) **1016254675**

and treat, store, or dispose of hazardous waste. RCRAInfo allows RCRA program staff to track the notification, permit, compliance, and corrective action activities required under RCRA.

Click this hyperlink while viewing on your computer to access additional FINDS: detail in the EDR Site Report.

ECHO:

Envid:	1016254675
Registry ID:	110008094301
DFR URL:	http://echo.epa.gov/detailed-facility-report?fid=110008094301

W296 **CHATHAM CLEANERS INC** **RCRA NonGen / NLR** **1000407106**
280 NEVINS ST **ICIS** **NYD981133747**
< 1/8 **BROOKLYN, NY 11217** **US AIRS**
1 ft. **FINDS**
Site 16 of 23 in cluster W **ECHO**
NY MANIFEST

Relative: Lower

Actual: 9 ft.

RCRA NonGen / NLR:

Date form received by agency:	01/01/2007
Facility name:	CHATHAM CLEANERS INC
Facility address:	280 NEVINS ST BROOKLYN, NY 11217-3028
EPA ID:	NYD981133747
Mailing address:	NEVINS ST BROOKLYN, NY 11217
Contact:	Not reported
Contact address:	NEVINS ST BROOKLYN, NY 11217
Contact country:	US
Contact telephone:	Not reported
Contact email:	Not reported
EPA Region:	02
Land type:	Facility is not located on Indian land. Additional information is not known.
Classification:	Non-Generator
Description:	Handler: Non-Generators do not presently generate hazardous waste

Owner/Operator Summary:

Owner/operator name:	Not reported
Owner/operator address:	NOT REQUIRED NOT REQUIRED, WY 99999
Owner/operator country:	US
Owner/operator telephone:	212-555-1212
Owner/operator email:	Not reported
Owner/operator fax:	Not reported
Owner/operator extension:	Not reported
Legal status:	Private
Owner/Operator Type:	Operator
Owner/Op start date:	Not reported
Owner/Op end date:	Not reported
Owner/operator name:	Not reported
Owner/operator address:	NOT REQUIRED NOT REQUIRED, WY 99999
Owner/operator country:	US

CHATHAM CLEANERS INC (Continued) **1000407106**

Owner/operator telephone: 212-555-1212
Owner/operator email: Not reported
Owner/operator fax: Not reported
Owner/operator extension: Not reported
Legal status: Private
Owner/Operator Type: Owner
Owner/Op start date: Not reported
Owner/Op end date: Not reported

Handler Activities Summary:
U.S. importer of hazardous waste: No
Mixed waste (haz. and radioactive): No
Recycler of hazardous waste: No
Transporter of hazardous waste: No
Treater, storer or disposer of HW: No
Underground injection activity: No
On-site burner exemption: No
Furnace exemption: No
Used oil fuel burner: No
Used oil processor: No
User oil refiner: No
Used oil fuel marketer to burner: No
Used oil Specification marketer: No
Used oil transfer facility: No
Used oil transporter: No

Historical Generators:
Date form received by agency: 01/01/2006
Site name: CHATHAM CLEANERS INC
Classification: Not a generator, verified

Date form received by agency: 07/08/1999
Site name: CHATHAM CLEANERS INC
Classification: Not a generator, verified

Date form received by agency: 09/10/1985
Site name: CHATHAM CLEANERS INC
Classification: Large Quantity Generator

. Waste code: F002
. Waste name: THE FOLLOWING SPENT HALOGENATED SOLVENTS: TETRACHLOROETHYLENE, METHYLENE CHLORIDE, TRICHLOROETHYLENE, 1,1,1-TRICHLOROETHANE, CHLOROBENZENE, 1,1,2-TRICHLORO-1,2,2-TRIFLUOROETHANE, ORTHO-DICHLOROBENZENE, TRICHLOROFLUOROMETHANE, AND 1,1,2-TRICHLOROETHANE; ALL SPENT SOLVENT MIXTURES/BLENDS CONTAINING, BEFORE USE, A TOTAL OF TEN PERCENT OR MORE (BY VOLUME) OF ONE OR MORE OF THE ABOVE HALOGENATED SOLVENTS OR THOSE LISTED IN F001, F004, OR F005, AND STILL BOTTOMS FROM THE RECOVERY OF THESE SPENT SOLVENTS AND SPENT SOLVENT MIXTURES.

Violation Status: No violations found

Evaluation Action Summary:
Evaluation date: 12/30/1993
Evaluation: COMPLIANCE EVALUATION INSPECTION ON-SITE
Area of violation: Not reported

CHATHAM CLEANERS INC (Continued) **1000407106**

Date achieved compliance: Not reported
Evaluation lead agency: EPA Contractor/Grantee

ICIS:
Enforcement Action ID: NY000A0000261030016200303
FRS ID: 110004399446
Action Name: CHATHAM CLEANERS INC 360470024600303
Facility Name: CHATHAM CLEANERS INC
Facility Address: 280 NEVINS ST
BROOKLYN, NY 112173028
Enforcement Action Type: Notice of Violation
Facility County: KINGS
Program System Acronym: AIR
Enforcement Action Forum Desc: Administrative - Informal
EA Type Code: NOV
Facility SIC Code: 6514
Federal Facility ID: Not reported
Latitude in Decimal Degrees: 40.679775
Longitude in Decimal Degrees: -73.986981
Permit Type Desc: Not reported
Program System Acronym: NY0000002610300162
Facility NAICS Code: 531110
Tribal Land Code: Not reported

US AIRS MINOR:
Envid: 1000407106
Region Code: 02
Programmatic ID: AIR NY0000002610300162
Facility Registry ID: 110004399446
D and B Number: Not reported
Primary SIC Code: 6514
NAICS Code: 531110
Default Air Classification Code: MIN
Facility Type of Ownership Code: POF
Air CMS Category Code: Not reported
HPV Status: Not reported

US AIRS MINOR:
Region Code: 02
Programmatic ID: AIR NY0000002610300162
Facility Registry ID: 110004399446
Air Operating Status Code: OPR
Default Air Classification Code: MIN
Air Program: MACT Standards (40 CFR Part 63)
Activity Date: 2009-06-12 00:00:00
Activity Status Date: 2009-06-12 00:00:00
Activity Group: Enforcement Action
Activity Type: Administrative - Informal
Activity Status: Achieved

Region Code: 02
Programmatic ID: AIR NY0000002610300162
Facility Registry ID: 110004399446
Air Operating Status Code: OPR
Default Air Classification Code: MIN
Air Program: State Implementation Plan for National Primary and Secondary Ambient Air Quality Standards
Activity Date: 1988-04-28 00:00:00

CHATHAM CLEANERS INC (Continued) **1000407106**

Activity Status Date: Not reported
Activity Group: Compliance Monitoring
Activity Type: Inspection/Evaluation
Activity Status: Not reported

Region Code: 02
Programmatic ID: AIR NY0000002610300162
Facility Registry ID: 110004399446
Air Operating Status Code: OPR
Default Air Classification Code: MIN
Air Program: State Implementation Plan for National Primary and Secondary Ambient Air Quality Standards
Activity Date: 1989-02-02 00:00:00
Activity Status Date: Not reported
Activity Group: Compliance Monitoring
Activity Type: Inspection/Evaluation
Activity Status: Not reported

US AIRS MINOR:
Envid: 1000407106
Region Code: 02
Programmatic ID: AIR NY0000002610300162
Facility Registry ID: 110004399446
D and B Number: Not reported
Primary SIC Code: 6514
NAICS Code: 531110
Default Air Classification Code: MIN
Facility Type of Ownership Code: POF
Air CMS Category Code: Not reported
HPV Status: Not reported

US AIRS MINOR:
Region Code: 02
Programmatic ID: AIR NY0000002610300162
Facility Registry ID: 110004399446
Air Operating Status Code: OPR
Default Air Classification Code: MIN
Air Program: MACT Standards (40 CFR Part 63)
Activity Date: 2009-06-12 00:00:00
Activity Status Date: 2009-06-12 00:00:00
Activity Group: Enforcement Action
Activity Type: Administrative - Informal
Activity Status: Achieved

Region Code: 02
Programmatic ID: AIR NY0000002610300162
Facility Registry ID: 110004399446
Air Operating Status Code: OPR
Default Air Classification Code: MIN
Air Program: State Implementation Plan for National Primary and Secondary Ambient Air Quality Standards
Activity Date: 1988-04-28 00:00:00
Activity Status Date: Not reported
Activity Group: Compliance Monitoring
Activity Type: Inspection/Evaluation
Activity Status: Not reported

Region Code: 02

CHATHAM CLEANERS INC (Continued) **1000407106**

Programmatic ID: AIR NY0000002610300162
Facility Registry ID: 110004399446
Air Operating Status Code: OPR
Default Air Classification Code: MIN
Air Program: State Implementation Plan for National Primary and Secondary Ambient Air Quality Standards
Activity Date: 1989-02-02 00:00:00
Activity Status Date: Not reported
Activity Group: Compliance Monitoring
Activity Type: Inspection/Evaluation
Activity Status: Not reported

FINDS:

Registry ID: 110004399446

Environmental Interest/Information System

AFS (Aerometric Information Retrieval System (AIRS) Facility Subsystem) replaces the former Compliance Data System (CDS), the National Emission Data System (NEDS), and the Storage and Retrieval of Aerometric Data (SAROAD). AIRS is the national repository for information concerning airborne pollution in the United States. AFS is used to track emissions and compliance data from industrial plants. AFS data are utilized by states to prepare State Implementation Plans to comply with regulatory programs and by EPA as an input for the estimation of total national emissions. AFS is undergoing a major redesign to support facility operating permits required under Title V of the Clean Air Act.

RCRAInfo is a national information system that supports the Resource Conservation and Recovery Act (RCRA) program through the tracking of events and activities related to facilities that generate, transport, and treat, store, or dispose of hazardous waste. RCRAInfo allows RCRA program staff to track the notification, permit, compliance, and corrective action activities required under RCRA.

FIS (New York - Facility Information System) is New York's Department of Environmental Conservation (DEC) information system for tracking environmental facility information found across the State.

AIR MINOR

Click this hyperlink while viewing on your computer to access additional FINDS: detail in the EDR Site Report.

ECHO:

Envid: 1000407106
Registry ID: 110004399446
DFR URL: http://echo.epa.gov/detailed-facility-report?fid=110004399446

NY MANIFEST:

Country: USA
EPA ID: NYD981133747
Facility Status: Not reported
Location Address 1: 280 NEVINS ST

CHATHAM CLEANERS INC (Continued) **1000407106**

Code:	BP
Location Address 2:	Not reported
Total Tanks:	Not reported
Location City:	BROOKLYN
Location State:	NY
Location Zip:	11217
Location Zip 4:	Not reported

NY MANIFEST:

EPAID:	NYD981133747
Mailing Name:	CHATHAM CLNRS
Mailing Contact:	BORIS WEISS
Mailing Address 1:	280 NEVINS STREET
Mailing Address 2:	Not reported
Mailing City:	BROOKLYN
Mailing State:	NY
Mailing Zip:	11217
Mailing Zip 4:	Not reported
Mailing Country:	USA
Mailing Phone:	7188346060

NY MANIFEST:

Document ID:	NYC2888853
Manifest Status:	C
seq:	Not reported
Year:	1994
Trans1 State ID:	AY9381
Trans2 State ID:	Not reported
Generator Ship Date:	05/13/1994
Trans1 Recv Date:	05/13/1994
Trans2 Recv Date:	/ /
TSD Site Recv Date:	05/13/1994
Part A Recv Date:	05/19/1994
Part B Recv Date:	05/23/1994
Generator EPA ID:	NYD981133747
Trans1 EPA ID:	ILD984908202
Trans2 EPA ID:	Not reported
TSDF ID 1:	NYD980785760
TSDF ID 2:	Not reported
Manifest Tracking Number:	Not reported
Import Indicator:	Not reported
Export Indicator:	Not reported
Discr Quantity Indicator:	Not reported
Discr Type Indicator:	Not reported
Discr Residue Indicator:	Not reported
Discr Partial Reject Indicator:	Not reported
Discr Full Reject Indicator:	Not reported
Manifest Ref Number:	Not reported
Alt Facility RCRA ID:	Not reported
Alt Facility Sign Date:	Not reported
MGMT Method Type Code:	Not reported
Waste Code:	F002 - HALO SOLV + STILL BOTTOMS FM REC OF SOLV
Waste Code:	Not reported
Waste Code:	Not reported
Waste Code:	Not reported
Waste Code:	Not reported
Waste Code:	Not reported

CHATHAM CLEANERS INC (Continued) **1000407106**

Quantity:	03740
Units:	P - Pounds
Number of Containers:	028
Container Type:	DM - Metal drums, barrels
Handling Method:	B Incineration, heat recovery, burning.
Specific Gravity:	100
Waste Code:	F002 - HALO SOLV + STILL BOTTOMS FM REC OF SOLV
Waste Code:	Not reported
Waste Code:	Not reported
Waste Code:	Not reported
Waste Code:	Not reported
Quantity:	00195
Units:	P - Pounds
Number of Containers:	001
Container Type:	DF - Fiberboard or plastic drums (glass)
Handling Method:	B Incineration, heat recovery, burning.
Specific Gravity:	100

Click this hyperlink while viewing on your computer to access
-1 additional NY MANIFEST: record(s) in the EDR Site Report.

AC297 **CON EDISON - MANHOLE 13363** **RCRA-LQG 1016454063**
314 BUTLER ST **FINDS NYP004299269**
< 1/8 **BROOKLYN, NY 11217** **ECHO**
1 ft. **NY MANIFEST**

Site 5 of 7 in cluster AC

Relative: Higher
Actual: 24 ft.

RCRA-LQG:

Date form received by agency:	03/27/2014
Facility name:	CON EDISON - MANHOLE 13363
Facility address:	314 BUTLER ST BROOKLYN, NY 11217
EPA ID:	NYP004299269
Mailing address:	IRVING PLACE, 15TH FL NE NEW YORK, NY 10003
Contact:	DENNIS HUACON
Contact address:	IRVING PLACE, 15TH FL NE NEW YORK, NY 10003
Contact country:	US
Contact telephone:	212-460-2757
Contact email:	HUACOND@CONED.COM
EPA Region:	02
Classification:	Large Quantity Generator
Description:	Handler: generates 1,000 kg or more of hazardous waste during any calendar month; or generates more than 1 kg of acutely hazardous waste during any calendar month; or generates more than 100 kg of any residue or contaminated soil, waste or other debris resulting from the cleanup of a spill, into or on any land or water, of acutely hazardous waste during any calendar month; or generates 1 kg or less of acutely hazardous waste during any calendar month, and accumulates more than 1 kg of acutely hazardous waste at any time; or generates 100 kg or less of any residue or contaminated soil, waste or other debris resulting from the cleanup of a spill, into or on any land or water, of acutely hazardous waste during any calendar month, and accumulates more than 100 kg of that material at any time

CON EDISON - MANHOLE 13363 (Continued) **1016454063**

Owner/Operator Summary:

Owner/operator name:	CONSOLIDATED EDISON COMPANY OF NY, INC.
Owner/operator address:	IRVING PLACE
	NEW YORK, NY 10003
Owner/operator country:	US
Owner/operator telephone:	Not reported
Owner/operator email:	Not reported
Owner/operator fax:	Not reported
Owner/operator extension:	Not reported
Legal status:	Private
Owner/Operator Type:	Owner
Owner/Op start date:	04/05/2013
Owner/Op end date:	Not reported

Owner/operator name:	CONSOLIDATED EDISON COMPANY OF NY, INC.
Owner/operator address:	IRVING PLACE
	NEW YORK, NY 10003
Owner/operator country:	US
Owner/operator telephone:	Not reported
Owner/operator email:	Not reported
Owner/operator fax:	Not reported
Owner/operator extension:	Not reported
Legal status:	Private
Owner/Operator Type:	Operator
Owner/Op start date:	04/05/2013
Owner/Op end date:	Not reported

Handler Activities Summary:

U.S. importer of hazardous waste:	No
Mixed waste (haz. and radioactive):	No
Recycler of hazardous waste:	No
Transporter of hazardous waste:	No
Treater, storer or disposer of HW:	No
Underground injection activity:	No
On-site burner exemption:	No
Furnace exemption:	No
Used oil fuel burner:	No
Used oil processor:	No
User oil refiner:	No
Used oil fuel marketer to burner:	No
Used oil Specification marketer:	No
Used oil transfer facility:	No
Used oil transporter:	No

. Waste code:	D008
. Waste name:	LEAD

Historical Generators:

Date form received by agency:	05/05/2013
Site name:	CON EDISON MANHOLE: 13363
Classification:	Not a generator, verified

Date form received by agency:	04/05/2013
Site name:	CON EDISON MANHOLE: 13363
Classification:	Conditionally Exempt Small Quantity Generator

CON EDISON - MANHOLE 13363 (Continued) **1016454063**

Violation Status: No violations found

FINDS:

Registry ID: 110056495074

Environmental Interest/Information System
RCRAInfo is a national information system that supports the Resource Conservation and Recovery Act (RCRA) program through the tracking of events and activities related to facilities that generate, transport, and treat, store, or dispose of hazardous waste. RCRAInfo allows RCRA program staff to track the notification, permit, compliance, and corrective action activities required under RCRA.

HAZARDOUS WASTE BIENNIAL REPORTER

Click this hyperlink while viewing on your computer to access additional FINDS: detail in the EDR Site Report.

ECHO:
Envid: 1016454063
Registry ID: 110056495074
DFR URL: http://echo.epa.gov/detailed-facility-report?fid=110056495074

NY MANIFEST:
Country: USA
EPA ID: NYP004299269
Facility Status: Not reported
Location Address 1: 314 BUTLER ST
Code: BP
Location Address 2: Not reported
Total Tanks: Not reported
Location City: BROOKLYN
Location State: NY
Location Zip: 11217
Location Zip 4: Not reported

NY MANIFEST:
EPAID: NYP004299269
Mailing Name: CON EDISON
Mailing Contact: TOM TEELING
Mailing Address 1: 4 IRVING PLACE - 15TH FLOOR
Mailing Address 2: Not reported
Mailing City: NEW YORK
Mailing State: NY
Mailing Zip: 10003
Mailing Zip 4: Not reported
Mailing Country: USA
Mailing Phone: 2124603770

NY MANIFEST:
Document ID: Not reported
Manifest Status: Not reported
seq: Not reported
Year: 2013
Trans1 State ID: NJD003812047

CON EDISON - MANHOLE 13363 (Continued) **1016454063**

Trans2 State ID:	Not reported
Generator Ship Date:	04/05/2013
Trans1 Recv Date:	04/05/2013
Trans2 Recv Date:	Not reported
TSD Site Recv Date:	04/11/2013
Part A Recv Date:	Not reported
Part B Recv Date:	Not reported
Generator EPA ID:	NYP004299269
Trans1 EPA ID:	Not reported
Trans2 EPA ID:	Not reported
TSDF ID 1:	NJD991291105
TSDF ID 2:	Not reported
Manifest Tracking Number:	002017093GBF
Import Indicator:	N
Export Indicator:	N
Discr Quantity Indicator:	N
Discr Type Indicator:	N
Discr Residue Indicator:	N
Discr Partial Reject Indicator:	N
Discr Full Reject Indicator:	N
Manifest Ref Number:	Not reported
Alt Facility RCRA ID:	Not reported
Alt Facility Sign Date:	Not reported
MGMT Method Type Code:	H141
Waste Code:	Not reported
Waste Code:	Not reported
Waste Code:	Not reported
Waste Code:	Not reported
Waste Code:	Not reported
Waste Code:	Not reported
Quantity:	1000
Units:	G - Gallons (liquids only)* (8.3 pounds)
Number of Containers:	1
Container Type:	TT - Cargo tank, tank trucks
Handling Method:	T Chemical, physical, or biological treatment.
Specific Gravity:	1
Waste Code:	D008
Waste Code 1_2:	Not reported
Waste Code 1_3:	Not reported
Waste Code 1_4:	Not reported
Waste Code 1_5:	Not reported
Waste Code 1_6:	Not reported

Click this hyperlink while viewing on your computer to access
-1 additional NY MANIFEST: record(s) in the EDR Site Report.

T298 **AMOCO** **EDR Hist Auto** **1020775927**
164 FOURTH AV **N/A**
< 1/8 **BROOKLYN, NY 11217**
1 ft.

Site 14 of 21 in cluster T

Relative: EDR Hist Auto
Higher

Actual: **26 ft.**

Year:	Name:	Type:
1973	ECUADORIAN SERVICE STATION	Gasoline Service Stations
1974	L & C SERVICE STATION	Gasoline Service Stations

AMOCO (Continued) **1020775927**

1975	L & C SERVICE STATION CORP	Gasoline Service Stations
1976	LORCONI SERVICE STATION CORP	Gasoline Service Stations
1976	LORCOM SERVICE STATION CORP	Gasoline Service Stations
1977	LORCONI SERVICE STATION CORP	Gasoline Service Stations
1977	LORCOM SERVICE STATION CORP	Gasoline Service Stations
1986	AMOCO	Gasoline Service Stations
1987	AMOCO	Gasoline Service Stations
1988	AMOCO	Gasoline Service Stations
1989	AMOCO	Gasoline Service Stations
1990	AMOCO	Gasoline Service Stations
1991	MARK AUTO REPAIRS	General Automotive Repair Shops
1991	LESLIE AND BROTHERS SVC STN	Gasoline Service Stations
1992	LESLIE AND BROTHERS SVC STN	Gasoline Service Stations
1992	MARK AUTO REPAIRS	General Automotive Repair Shops
1993	MARK AUTO REPAIRS	General Automotive Repair Shops
1993	LESLIE AND BROTHERS SVC STN	Gasoline Service Stations
1994	MARK AUTO REPAIRS	General Automotive Repair Shops
1994	LESLIE AND BROTHERS SVC STN	Gasoline Service Stations
1995	LESLIE AND BROTHERS SVC STN	Gasoline Service Stations
1996	LESLIE AND BROTHERS SVC STN	Gasoline Service Stations
1997	LESLIE AND BROTHERS SVC STN	Gasoline Service Stations

AF299 **CON ED** **NY MANIFEST** **S118259711**
617 UNION ST & 3RD AVE **N/A**
< 1/8 **BROOKLYN, NY 11215**
1 ft.

Site 1 of 16 in cluster AF

Relative: Higher
Actual: 19 ft.

NY MANIFEST:

Country:	USA
EPA ID:	NYP004836340
Facility Status:	Not reported
Location Address 1:	617 UNION STREET
Code:	BP
Location Address 2:	SB 43331
Total Tanks:	Not reported
Location City:	BROOKLYN
Location State:	NY
Location Zip:	11215
Location Zip 4:	Not reported

NY MANIFEST:

EPAID:	NYP004836340
Mailing Name:	CON ED
Mailing Contact:	TOM TEELING
Mailing Address 1:	4 IRVING PLACE - 15TH FLOOR
Mailing Address 2:	Not reported
Mailing City:	NEW YORK
Mailing State:	NY
Mailing Zip:	10003
Mailing Zip 4:	Not reported
Mailing Country:	USA
Mailing Phone:	2124603770

NY MANIFEST:

Document ID:	Not reported
Manifest Status:	Not reported
seq:	Not reported

CON ED (Continued) **S118259711**

Year:	2015
Trans1 State ID:	NJD003812047
Trans2 State ID:	Not reported
Generator Ship Date:	09/09/2015
Trans1 Recv Date:	09/09/2015
Trans2 Recv Date:	Not reported
TSD Site Recv Date:	09/11/2015
Part A Recv Date:	Not reported
Part B Recv Date:	Not reported
Generator EPA ID:	NYP004836340
Trans1 EPA ID:	Not reported
Trans2 EPA ID:	Not reported
TSDF ID 1:	NJD991291105
TSDF ID 2:	Not reported
Manifest Tracking Number:	002625171GBF
Import Indicator:	N
Export Indicator:	N
Discr Quantity Indicator:	N
Discr Type Indicator:	N
Discr Residue Indicator:	N
Discr Partial Reject Indicator:	N
Discr Full Reject Indicator:	N
Manifest Ref Number:	Not reported
Alt Facility RCRA ID:	Not reported
Alt Facility Sign Date:	Not reported
MGMT Method Type Code:	H110
Waste Code:	Not reported
Waste Code:	Not reported
Waste Code:	Not reported
Waste Code:	Not reported
Waste Code:	Not reported
Waste Code:	Not reported
Quantity:	500
Units:	P - Pounds
Number of Containers:	1
Container Type:	TT - Cargo tank, tank trucks
Handling Method:	T Chemical, physical, or biological treatment.
Specific Gravity:	1
Waste Code:	D008
Waste Code 1_2:	Not reported
Waste Code 1_3:	Not reported
Waste Code 1_4:	Not reported
Waste Code 1_5:	Not reported
Waste Code 1_6:	Not reported

Click this hyperlink while viewing on your computer to access
-1 additional NY MANIFEST: record(s) in the EDR Site Report.

AF300 **CON EDISON - UNION STREET** **PA MANIFEST** **S123092918**
617 UNION STREET **N/A**
< 1/8 **BROOKLYN, NY 11215**
1 ft.

Site 2 of 16 in cluster AF

Relative: Manifest Details:
Higher

Year:	2017
Manifest Number:	009796742FLE
Manifest Type:	TSD Copy
Generator EPA Id:	NYP004836340
Generator Date:	01/24/2017
Mailing Address:	Not reported
Mailing City,St,Zip:	Not reported
Contact Name:	Not reported
Contact Phone:	Not reported
TSD EPA Id:	Not reported
TSD Date:	Not reported
TSD Facility Name:	Republic Environmental Systems (Pennsylvania) LLC
TSD Facility Address:	2869 Sandstone Dr
TSD Facility City:	Hatfield
TSD Facility State:	PA
Facility Telephone:	Not reported
Page Number:	1
Line Number:	1
Waste Number:	D008
Container Number:	1
Container Type:	Cargo tanks (tank trucks)
Waste Quantity:	100
Unit:	Gallons (liquids only)
Handling Code:	Not reported
TSP EPA Id:	PAD085690592
Date TSP Sig:	Not reported

Actual:
19 ft.

AA301 **CONSOLIDATED EDISON** **NY MANIFEST** **1009238380**
V5491-633 SACKETT ST **N/A**
< 1/8 **BROOKLYN, NY 11201**
1 ft.

Site 4 of 18 in cluster AA

Relative: NY MANIFEST:
Higher

Country:	USA
EPA ID:	NYP004047791
Facility Status:	Not reported
Location Address 1:	V5491-633 SACKETT ST
Code:	BP
Location Address 2:	Not reported
Total Tanks:	Not reported
Location City:	BROOKLYN
Location State:	NY
Location Zip:	11201
Location Zip 4:	Not reported

Actual:
24 ft.

NY MANIFEST:

EPAID:	NYP004047791
Mailing Name:	CONSOLIDATED EDISON
Mailing Contact:	FRANKLIN MURRAY
Mailing Address 1:	4 IRVING PLACE RM 828
Mailing Address 2:	Not reported
Mailing City:	NEW YORK

CONSOLIDATED EDISON (Continued) **1009238380**

Mailing State:	NY
Mailing Zip:	10003
Mailing Zip 4:	Not reported
Mailing Country:	USA
Mailing Phone:	2124602808

NY MANIFEST:

Document ID:	NYE0252573
Manifest Status:	Not reported
seq:	01
Year:	1999
Trans1 State ID:	80416AB
Trans2 State ID:	Not reported
Generator Ship Date:	12/21/1999
Trans1 Recv Date:	12/21/1999
Trans2 Recv Date:	Not reported
TSD Site Recv Date:	12/21/1999
Part A Recv Date:	Not reported
Part B Recv Date:	Not reported
Generator EPA ID:	NYP004047791
Trans1 EPA ID:	NYD006982359
Trans2 EPA ID:	Not reported
TSDF ID 1:	NYD980593636
TSDF ID 2:	Not reported
Manifest Tracking Number:	Not reported
Import Indicator:	Not reported
Export Indicator:	Not reported
Discr Quantity Indicator:	Not reported
Discr Type Indicator:	Not reported
Discr Residue Indicator:	Not reported
Discr Partial Reject Indicator:	Not reported
Discr Full Reject Indicator:	Not reported
Manifest Ref Number:	Not reported
Alt Facility RCRA ID:	Not reported
Alt Facility Sign Date:	Not reported
MGMT Method Type Code:	Not reported
Waste Code:	B002 - PETROLEUM OIL WITH 50 BUT < 500 PPM PCB
Waste Code:	Not reported
Waste Code:	Not reported
Waste Code:	Not reported
Waste Code:	Not reported
Waste Code:	Not reported
Quantity:	00364
Units:	K - Kilograms (2.2 pounds)
Number of Containers:	001
Container Type:	TT - Cargo tank, tank trucks
Handling Method:	T Chemical, physical, or biological treatment.
Specific Gravity:	01.00

Click this hyperlink while viewing on your computer to access
-1 additional NY MANIFEST: record(s) in the EDR Site Report.

K302 **NEVINS CANAL CORP - NEVINS ST** **FINDS** **1007741293**
258-270 NEVINS ST **N/A**
< 1/8 **BROOKLYN, NY 11217**
1 ft.

Site 18 of 23 in cluster K

Relative: FINDS:
Lower

Actual: Registry ID: 110019036602
7 ft.

Environmental Interest/Information System
FIS (New York - Facility Information System) is New York's Department of Environmental Conservation (DEC) information system for tracking environmental facility information found across the State.

Click this hyperlink while viewing on your computer to access additional FINDS: detail in the EDR Site Report.

V303 **3RD AVE YARD** **NY Spills** **S104952844**
222 3RD AVE **N/A**
< 1/8 **BROOKLYN, NY**
1 ft.

Site 13 of 19 in cluster V

Relative: SPILLS:
Higher

Actual:
17 ft.

Spill Number/Closed Date:	0012321 / 2003-06-23
Facility ID:	0012321
Facility Type:	ER
DER Facility ID:	174428
Site ID:	210416
DEC Region:	2
Spill Cause:	Equipment Failure
Spill Class:	C4
SWIS:	2401
Spill Date:	2001-02-16
Investigator:	KMFOLEY
Referred To:	Not reported
Reported to Dept:	2001-02-16
CID:	257
Water Affected:	Not reported
Spill Source:	Commercial/Industrial
Spill Notifier:	Responsible Party
Cleanup Ceased:	Not reported
Cleanup Meets Std:	False
Last Inspection:	Not reported
Recommended Penalty:	False
UST Trust:	False
Remediation Phase:	0
Date Entered In Computer:	2001-02-16
Spill Record Last Update:	2003-06-23
Spiller Name:	Not reported
Spiller Company:	CON ED
Spiller Address:	4 IRVING PLACE
Spiller Company:	001
Contact Name:	ANTHONY NATALE
DEC Memo:	"Prior to Sept, 2004 data translation this spill Lead_DEC Field was FOLEY Con Ed e2mis #135556: 16-FEB-2001 08:30 HRS. STORES DEPT. ASST. STOREKEEPER. G.RAPUZZI EMP# 45646. REPORTS WHILE ON INSPECTION OF STORES BUILDING #2 FOUND A DOUBLE BAGGED JOINT RESERVOIR TANK THAT

3RD AVE YARD (Continued) **S104952844**

HAD BEEN PREVIOUSLY REMOVED AND MADE READY FOR SHIPPING TO ASTORIA FACILITY HAD LEAKED APPROX. 6oz OF DIELECTRIC FLUID IN TO A BIGALOW STORAGE CONTAINER AND THEN ON TO A CONCRETE FLOOR. SPILL WAS CONTAINED. ABSORBENT PADS PLACED AT 08:27 HRS. SPILL WILL BE CLEANED AS 50-499. 10:15HRS TINO FERNANDEZ (ENV OPS) REPORTS, 6OZ OF OIL OIL SPILL THAT WAS ON GROUND WAS DOUBLE WASHED WITH SLICKS AND CLEANED UP WITH OIL ABSORBENT. 1/2 GALLON SOAKED UP WITH OIL ABSORBENT OUT OF PLASTIC AND CARDBOARD BIGALOW STORAGE CONTAINER. THIS CONTAINER WAS CUT UP AND PUT IN DRUM. LEAKING RESERVIOIR TANK ALSO PLACED IN DRUM. THREE DRUMS OF DEBRIS TOTAL THAT STORES WILL BE SHIPED OUT. "

Remarks: "cleanup will be after the 2hrs period - ref #135556"

All Materials:

Site ID:	210416
Operable Unit ID:	833855
Operable Unit:	01
Material ID:	542594
Material Code:	0541A
Material Name:	dielectric fluid
Case No.:	Not reported
Material FA:	Petroleum
Quantity:	1.00
Units:	G
Recovered:	.00
Oxygenate:	Not reported

AG304 **ADAMS BOOK CO. INC.** **NY TANKS** **U003764876**
537 SACKETT ST **N/A**
< 1/8 **BROOKLYN, NY 11217**
1 ft.

Site 1 of 3 in cluster AG

Relative: Lower
Actual: 10 ft.

TANKS:

Facility Id:	2-605467
Region:	STATE
DEC Region:	2
Site Status:	Active
Program Type:	PBS
Expiration Date:	03/23/2021
UTM X:	585643.29176
UTM Y:	4503694.50621

AH305 **LSG 363 BOND STREET LLC** **NY MANIFEST** **S118091727**
363 BOND STREET **N/A**
< 1/8 **BROOKLYN, NY 11231**
1 ft.

Site 1 of 17 in cluster AH

Relative: Higher
Actual: 15 ft.

NY MANIFEST:

Country:	USA
EPA ID:	NYR000219683
Facility Status:	Not reported
Location Address 1:	363 BOND STREET
Code:	BP
Location Address 2:	Not reported
Total Tanks:	Not reported

LSG 363 BOND STREET LLC (Continued) **S118091727**

Location City:	BROOKLYN
Location State:	NY
Location Zip:	11231
Location Zip 4:	Not reported

NY MANIFEST:

EPAID:	NYR000219683
Mailing Name:	LSG 363 BOND STREET LLC
Mailing Contact:	LSG 363 BOND STREET LLC
Mailing Address 1:	460 PARK AVE - 13TH FLOOR
Mailing Address 2:	Not reported
Mailing City:	NEW YORK
Mailing State:	NY
Mailing Zip:	10022
Mailing Zip 4:	Not reported
Mailing Country:	USA
Mailing Phone:	2123240216

NY MANIFEST:

Document ID:	Not reported
Manifest Status:	Not reported
seq:	Not reported
Year:	2015
Trans1 State ID:	NJD054126164
Trans2 State ID:	PAD982661381
Generator Ship Date:	06/25/2015
Trans1 Recv Date:	06/25/2015
Trans2 Recv Date:	07/08/2015
TSD Site Recv Date:	07/15/2015
Part A Recv Date:	Not reported
Part B Recv Date:	Not reported
Generator EPA ID:	NYR000219683
Trans1 EPA ID:	Not reported
Trans2 EPA ID:	Not reported
TSDF ID 1:	PAD085690592
TSDF ID 2:	Not reported
Manifest Tracking Number:	014014467JJK
Import Indicator:	N
Export Indicator:	N
Discr Quantity Indicator:	N
Discr Type Indicator:	N
Discr Residue Indicator:	N
Discr Partial Reject Indicator:	N
Discr Full Reject Indicator:	N
Manifest Ref Number:	Not reported
Alt Facility RCRA ID:	Not reported
Alt Facility Sign Date:	Not reported
MGMT Method Type Code:	H110
Waste Code:	Not reported
Waste Code:	Not reported
Waste Code:	Not reported
Waste Code:	Not reported
Waste Code:	Not reported
Waste Code:	Not reported
Quantity:	2800
Units:	P - Pounds
Number of Containers:	7

LSG 363 BOND STREET LLC (Continued) **S118091727**

Container Type:	DM - Metal drums, barrels
Handling Method:	T Chemical, physical, or biological treatment.
Specific Gravity:	1
Waste Code:	D006
Waste Code 1_2:	Not reported
Waste Code 1_3:	Not reported
Waste Code 1_4:	Not reported
Waste Code 1_5:	Not reported
Waste Code 1_6:	Not reported

Click this hyperlink while viewing on your computer to access
-1 additional NY MANIFEST: record(s) in the EDR Site Report.

AH306 **363 BOND STREET** **FINDS** **1018353330**
363 BOND STREET **ECHO** **N/A**
< 1/8 **BROOKLYN, NY 11231**
1 ft.

Site 2 of 17 in cluster AH

Relative: Higher

Actual: 15 ft.

FINDS:

Registry ID: 110064675203

Environmental Interest/Information System
RCRAInfo is a national information system that supports the Resource Conservation and Recovery Act (RCRA) program through the tracking of events and activities related to facilities that generate, transport, and treat, store, or dispose of hazardous waste. RCRAInfo allows RCRA program staff to track the notification, permit, compliance, and corrective action activities required under RCRA.

HAZARDOUS WASTE BIENNIAL REPORTER

Click this hyperlink while viewing on your computer to access
additional FINDS: detail in the EDR Site Report.

ECHO:

Envid:	1018353330
Registry ID:	110064675203
DFR URL:	http://echo.epa.gov/detailed-facility-report?fid=110064675203

AH307 **363 BOND STREET** **RCRA-LQG** **1018158896**
363 BOND STREET **NYR000219683**
< 1/8 **BROOKLYN, NY 11231**
1 ft.

Site 3 of 17 in cluster AH

Relative: Higher

Actual: 15 ft.

RCRA-LQG:

Date form received by agency:	03/03/2016
Facility name:	363 BOND STREET
Facility address:	363 BOND STREET BROOKLYN, NY 11231
EPA ID:	NYR000219683
Mailing address:	PARK AVENUE

363 BOND STREET (Continued) **1018158896**

13TH FLOOR
MANHATTAN, NY 10022
Contact: MARK GREEN
Contact address: PARK AVENUE 13TH FLOOR
MANHATTAN, NY 10022
Contact country: US
Contact telephone: 212-324-0216
Contact email: MGREEN@LIGHTSTONEGROUP.COM
EPA Region: 02
Classification: Large Quantity Generator
Description: Handler: generates 1,000 kg or more of hazardous waste during any calendar month; or generates more than 1 kg of acutely hazardous waste during any calendar month; or generates more than 100 kg of any residue or contaminated soil, waste or other debris resulting from the cleanup of a spill, into or on any land or water, of acutely hazardous waste during any calendar month; or generates 1 kg or less of acutely hazardous waste during any calendar month, and accumulates more than 1 kg of acutely hazardous waste at any time; or generates 100 kg or less of any residue or contaminated soil, waste or other debris resulting from the cleanup of a spill, into or on any land or water, of acutely hazardous waste during any calendar month, and accumulates more than 100 kg of that material at any time

Owner/Operator Summary:
Owner/operator name: LSG 363 BOND STREET LLC
Owner/operator address: CEDAR BRIDGE AVE SUITE 1
LAKEWOOD, NJ 08701
Owner/operator country: US
Owner/operator telephone: 732-367-0129
Owner/operator email: Not reported
Owner/operator fax: Not reported
Owner/operator extension: Not reported
Legal status: Private
Owner/Operator Type: Owner
Owner/Op start date: 06/20/2013
Owner/Op end date: Not reported

Owner/operator name: LSG 363 BOND STREET LLC
Owner/operator address: CEDAR BRIDGE AVENUE SUITE 1
LAKEWOOD, NJ 08701
Owner/operator country: US
Owner/operator telephone: 732-367-0129
Owner/operator email: Not reported
Owner/operator fax: Not reported
Owner/operator extension: Not reported
Legal status: Private
Owner/Operator Type: Owner
Owner/Op start date: 06/20/2013
Owner/Op end date: Not reported

Owner/operator name: LSG 363 BOND STREET LLC
Owner/operator address: CEDAR BRIDGE AVE
LAKEWOOD, NJ 08701
Owner/operator country: US
Owner/operator telephone: Not reported
Owner/operator email: Not reported
Owner/operator fax: Not reported

363 BOND STREET (Continued) **1018158896**

Owner/operator extension: Not reported
Legal status: Private
Owner/Operator Type: Operator
Owner/Op start date: 06/20/2013
Owner/Op end date: Not reported

Owner/operator name: LSG 363 BOND STREET LLC
Owner/operator address: Not reported
Not reported
Owner/operator country: US
Owner/operator telephone: Not reported
Owner/operator email: Not reported
Owner/operator fax: Not reported
Owner/operator extension: Not reported
Legal status: Private
Owner/Operator Type: Operator
Owner/Op start date: 06/20/2013
Owner/Op end date: Not reported

Handler Activities Summary:
U.S. importer of hazardous waste: No
Mixed waste (haz. and radioactive): No
Recycler of hazardous waste: No
Transporter of hazardous waste: No
Treater, storer or disposer of HW: No
Underground injection activity: No
On-site burner exemption: No
Furnace exemption: No
Used oil fuel burner: No
Used oil processor: No
User oil refiner: No
Used oil fuel marketer to burner: No
Used oil Specification marketer: No
Used oil transfer facility: No
Used oil transporter: No

. Waste code: D006
. Waste name: CADMIUM

. Waste code: D018
. Waste name: BENZENE

Historical Generators:
Date form received by agency: 06/15/2015
Site name: LSG 363 BOND STREET LLC
Classification: Large Quantity Generator

. Waste code: D006
. Waste name: CADMIUM

Biennial Reports:

Last Biennial Reporting Year: 2017

Annual Waste Handled:
Waste code: D006
Waste name: CADMIUM

363 BOND STREET (Continued) **1018158896**

Amount (Lbs): 4000

Waste code: D018
Waste name: BENZENE
Amount (Lbs): 4000

Violation Status: No violations found

AH308 **363 BOND ST** **NY AST** **A100383100**
363 BOND STREET **N/A**
< 1/8 **BROOKLYN, NY 11231**
1 ft.

Site 4 of 17 in cluster AH

Relative:
Higher

Actual:
15 ft.

AST:
Region: STATE
DEC Region: 2
Site Status: Unregulated/Closed
Facility Id: 2-612120
Program Type: PBS
UTM X: 585285.30412
UTM Y: 4503512.61245
Expiration Date: N/A
Site Type: Other

Affiliation Records:
Site Id: 488464
Affiliation Type: Facility Owner
Company Name: LSG 363 BOND STREET LLC
Contact Type: EXEC. VICE PRESIDENT
Contact Name: JOSEPH E. TEICHMAN
Address1: 1985 CEDAR BRIDGE AVENUE
Address2: Not reported
City: LAKEWOOD
State: NJ
Zip Code: 08701
Country Code: 001
Phone: (212) 616-9969
EMail: Not reported
Fax Number: Not reported
Modified By: DMMOLOUG
Date Last Modified: 2013-10-30

Site Id: 488464
Affiliation Type: Mail Contact
Company Name: LANGAN EES & L ARCHITECTURE, DPC
Contact Type: Not reported
Contact Name: CHRIS MCMAHON
Address1: 619 RIVER DRIVE CENTER 1
Address2: Not reported
City: ELMWOOD PARK
State: NJ
Zip Code: 07407
Country Code: 001
Phone: (201) 794-6900
EMail: CMCMAHON@LANGAN.COM
Fax Number: Not reported
Modified By: DMMOLOUG

363 BOND ST (Continued) **A100383100**

Date Last Modified: 2013-10-30

Site Id: 488464
Affiliation Type: Emergency Contact
Company Name: LSG 363 BOND STREET LLC
Contact Type: Not reported
Contact Name: FRANK UST
Address1: Not reported
Address2: Not reported
City: Not reported
State: NN
Zip Code: Not reported
Country Code: 001
Phone: (646) 879-3106
EMail: Not reported
Fax Number: Not reported
Modified By: DMMOLOUG
Date Last Modified: 2013-10-30

Site Id: 488464
Affiliation Type: Facility Operator
Company Name: 363 BOND ST
Contact Type: Not reported
Contact Name: VACANY
Address1: Not reported
Address2: Not reported
City: Not reported
State: NN
Zip Code: Not reported
Country Code: 001
Phone: Not reported
EMail: Not reported
Fax Number: Not reported
Modified By: MSBAPTIS
Date Last Modified: 2013-11-18

Tank Info:

Tank Number: 1
Tank Id: 250087

Equipment Records:

A00 - Tank Internal Protection - None
D01 - Pipe Type - Steel/Carbon Steel/Iron
K00 - Spill Prevention - None
J02 - Dispenser - Suction Dispenser
C01 - Pipe Location - Aboveground
L00 - Piping Leak Detection - None
G02 - Tank Secondary Containment - Vault (w/access)
E00 - Piping Secondary Containment - None
H00 - Tank Leak Detection - None
I00 - Overfill - None
B00 - Tank External Protection - None
F00 - Pipe External Protection - None

Tank Location: Aboveground - on saddles, legs, racks, etc.... Tank bottom is elevated above grade or tank pad, allowing visual inspection.
Tank Type: Steel/Carbon Steel/Iron

363 BOND ST (Continued) **A100383100**

Tank Status:	Tank Converted to Non-Regulated Use
Pipe Model:	Not reported
Install Date:	01/01/1938
Capacity Gallons:	1000
Tightness Test Method:	NN
Date Test:	Not reported
Next Test Date:	Not reported
Date Tank Closed:	Not reported
Register:	True
Modified By:	CGFREEDM
Last Modified:	04/14/2017
Material Name:	#4 fuel oil (on-site consumption)
Tank Number:	2
Tank Id:	250088

Equipment Records:

J02 - Dispenser - Suction Dispenser
C01 - Pipe Location - Aboveground
E00 - Piping Secondary Containment - None
H00 - Tank Leak Detection - None
I00 - Overfill - None
A00 - Tank Internal Protection - None
D01 - Pipe Type - Steel/Carbon Steel/Iron
K00 - Spill Prevention - None
G02 - Tank Secondary Containment - Vault (w/access)
L00 - Piping Leak Detection - None
B00 - Tank External Protection - None
F00 - Pipe External Protection - None

Tank Location:	Aboveground - on saddles, legs, racks, etc.... Tank bottom is elevated above grade or tank pad, allowing visual inspection.
Tank Type:	Steel/Carbon Steel/Iron
Tank Status:	Tank Converted to Non-Regulated Use
Pipe Model:	Not reported
Install Date:	01/01/1938
Capacity Gallons:	1000
Tightness Test Method:	NN
Date Test:	Not reported
Next Test Date:	Not reported
Date Tank Closed:	Not reported
Register:	True
Modified By:	CGFREEDM
Last Modified:	04/14/2017
Material Name:	#4 fuel oil (on-site consumption)

AH309 **TOLL BROOKLYN LP** **FINDS** **1017389194**
363-365 BOND ST BOUNDED BY CARROLL ST & 2ND ST **N/A**
< 1/8 **BROOKLYN, NY 11231**
1 ft.

Site 5 of 17 in cluster AH

Relative: Higher

FINDS:

Registry ID: 110062875795

Actual: 15 ft.

Environmental Interest/Information System
FIS (New York - Facility Information System) is New York's Department

TOLL BROOKLYN LP (Continued) **1017389194**

of Environmental Conservation (DEC) information system for tracking environmental facility information found across the State.

Click this hyperlink while viewing on your computer to access additional FINDS: detail in the EDR Site Report.

AH310 **NY COOLING TOWERS** **S122987223**
363 BOND STREET **N/A**
< 1/8 **BROOKLYN, NY 11231**
1 ft.

Site 6 of 17 in cluster AH

Relative: **Higher**
Actual: **15 ft.**

COOLING TOWERS:

Equipment Unique ID:	12578
Equipment Borough:	Brooklyn
Intended Use:	Air Conditioning
Manufacturer:	Marley
Model:	NC8403RCN
Cooling Capacity:	Not reported
Cooling Capacity Unit:	Not reported
Commissioned Date:	Not reported
Inspection Date:	10/05/2018
Date of Bacteriological Collection:	10/06/2018
Date of Legionella Collection:	10/06/2018
Last Legionella Result > 1,000 CFU/mL:	no
Latitude:	40.6783
Longitude:	-73.9906

AH311 **LOT 1,TAXBLOCK 452** **NY Spills** **S106967878**
363 BOND STREET **NY E DESIGNATION** **N/A**
< 1/8 **BROOKLYN, NY**
1 ft.

Site 7 of 17 in cluster AH

Relative: **Higher**
Actual: **15 ft.**

SPILLS:

Spill Number/Closed Date:	0501697 / 2018-03-30
Facility ID:	0501697
Facility Type:	ER
DER Facility ID:	292188
Site ID:	345934
DEC Region:	2
Spill Cause:	Unknown
Spill Class:	C4
SWIS:	2401
Spill Date:	2005-05-11
Investigator:	JCGRATHW
Referred To:	BCP SITE - JOHN GRATHWOL - ALBANY
Reported to Dept:	2005-05-11
CID:	408
Water Affected:	Not reported
Spill Source:	Unknown
Spill Notifier:	Other
Cleanup Ceased:	Not reported
Cleanup Meets Std:	False
Last Inspection:	Not reported

LOT 1,TAXBLOCK 452 (Continued) **S106967878**

Recommended Penalty:	False
UST Trust:	False
Remediation Phase:	0
Date Entered In Computer:	2005-05-12
Spill Record Last Update:	2018-03-30
Spiller Name:	DAVID VANSPRECKELFEN
Spiller Company:	Not reported
Spiller Address:	363 BOND STREET
Spiller Company:	001
Contact Name:	DAVID VANSPRECKELFEN
DEC Memo:	"Sangesland spoke to Mimi Raygorodetsky who is the project manager at Environmental Liability (212-581-8023). They performed a Phase 2 on the site for a potential purchaser. They found weathered petroleum in the well, Elevated PID readings from soil - History of Gasoline tanks & gasoline spill. No additional work will be done until the purchaser takes title. Mimi will forward the name/address for the current owner so a contaminated soil letter can be sent. 5/25/2005 - Contaminated soil letter sent to: Mr. Leopold Friedman c/o Friedknit Creations 131 West 33rd St., Suite 301 New York, NY 10001 07/27/06: This spill is transferred from Mr. Koon Tang to Q.Abidi. Called to Sarah Lopez at (212)581-8023 and left message to call me back regarding information of spill. -QA 07/27/06: Ms. Mimi Raygorodetsky, Environmental consultation firm (212)581-8023, she called me back and said She talked to Client (purchaser) and they are going to cleanup the spill very soon. -QA 01/23/07: Called Ms. Mimi Raygorodetsky, Project Manager (Environmental Consultation firm) at (212)581-8023. She is on vacation up to 31, January 2007. Talked to her assistant Mr. Roman Grushka he said he will talk to the people who is working in this project and he will call me back. Called again to Environmental Liability Management, New York and talked to other Project Manager Ms. Nicole Gorelick and said this is a emergency Site has to be investigated impact to groundwater and to provide us with a copy of the phase 2 Site Assessment Report, prepare and submit a remedial action work plan describing how they clean up the site for DEC review and approval. Mr. Pzcimmermann, Principal, Environmental Liability Management called me and said he is trying to reach Environmental Attorney and Client as soon as possible. -QA 02/05/07: Ms. Mimi Raygorodetsky (Project Manager) called me and left message. This week she is going out of station next week on Monday February 12 she will discuss with me regarding spill. -QA 02/12/07: Ms. Mimi Raygorodetsky (Project Manager)called me and said about 6 to 12 month Department of City Planning will do the rezoning. After that construction will begin and same time remediation will be done.-QA 09/13/07: Called Ms. Mimi Raygorodetsky (Project Manager) and discuss about the present status of the spill. She said The Department of City Planning is still doing rezoning, as soon as she will come to know anything about the site. She will inform me. -QA 12/04/2007: This spill case was transferred to A. Doronova. AD No any reports were found in files for 363 Bond Street Site (spill # 0501697). This site and 400 Carroll Street site (spill # 0400867) were terminated without prejudice on 12/19/06 from BCP, where they were submitted as one project. The applicant did not reapplied later. AD 01/2008: These two site are currently under purchase contract, which is scheduled for summer 2008. I have spoken with an attorney - David Yudelson, who represents both an owner of the 400 Carroll Street site and a potential buyer for the two sites. According to him, the potential buyer will implement remediation of the both sites. AD 02/2008:I requested from

LOT 1,TAXBLOCK 452 (Continued) **S106967878**

Mr. Yudelson to submit all investigation reports for these sites and told him that we will schedule a meeting with all involved parties after I will review the reports. Yesterday, I received confirmation call from Mr. Yudelson that he sent requested reports to DEC. Received old reports. Downloaded them to eDocs. Will review. AD 10/03/2008: Spoke with D. Yudelson - attorney regarding situation with this site. he told that the owner wants to reapply for BCP project and that they applied for re-zoning, which will be decided in April, 2009. AD 10/15/2008: Received an email from Mr. Yudelson saying: Ainora - I am having a comprehensive report prepared by ELM for the Carroll Street/Bond Street sites which will show all existing data. I will forward it as soon as it is done. Dave AD 10/22/2008: Received an inquiry from Vadim Brevdo of DER regarding status of this spill. Inquiry came to Commissioner from City Councilman DeBlasio. Informed Vadim about situation with this case. Spoke with D. Yudelson. Env. Liability Management (ELM) preparing a summary report with conclusions and recommendations for remedial actions. Project manager - Mimi Raygorodetsky. AD 10/27/2008: Sent an email to D. Yudelson saying: Dear Mr. Yudelson, As per our previous phone conversation, please be advised that the Department requests to expedite the submission of the summary report for the above-referenced sites. The report should be submitted no later that November 14, 2008 and should include a remedial action plan. Feel free to contact me if you have any questions or comments. Sincerely, Ainura Doronova AD 11/13/2008: Called and left a message to D. Yudelson regarding the report submission. Later received an emails from him saying: Ainura- got your voicemail but I am in a meeting. ELM is working on the report since your request and we should have it very shortly. I will find out the exact date and I will respond to you. Dave and Ainura - The effort to compile and synthesize all the prior work is taking a little longer than expected to make it understandable. I believe we will deliver the summary report next weds. Please let me know if this presents a problem so that we can avoid having anyone work overnight or on the weekend!!! Postponed the report submission till November 21, 2008, but said that it is final. AD 11/21/2008: Called and left a message to D. Yudelson regarding the report submission. Later in the day received an email from M. Raygorodetzky saying: Ms. Doronova, On behalf of Dave Yudelson of Sive, Paget & Riesel and Toll Brooklyn, LP, please find attached an electronic copy of the Remedial Investigation Report an Conceptual Remedy for the Toll Brooklyn, LLC site in Brooklyn, NY. A hard copy (with a CD containing previous studies) will be delivered to your office via Federal Express on Monday. The site is comprised of three adjacent parcels of land that are subject to three active spill listings: 363 Bond Street (Spill # 05-01697) 365 Bond Street (Spill # 04-07393) 400 Carroll Street (Spill # 04-00876) We look forward to working with you to remediate this site. Regards, Mimi Raygorodetsky - Associate Tel: 212.962.4301 ext.311 - Fax: 212.962.4302 - Mobile: 917.952.9906 mraygorodetsky@elmofny.com DL the report to eDocs. Will review. AD 12/04/2008: Discussed this site with V. Brevdo and J. Kolleeny of DEC. The decision was - to consolidate this spill case with spill case No. 0400867 (400 Carroll Street) since they will be remediated as one project (Toll Brooklyn) and are adjacent sites. AD 10/29/2015: The soil source area has been remediated, but the Department will also determine if there is an off-site soil vapor issue. This spill will not be closed after the 363 Bond St./388 Carroll St. BCP site Certificate of Completion is executed.

LOT 1,TAXBLOCK 452 (Continued) **S106967878**

12/15/2008: This spill case is closed and referred to spill No. 0400867. AD 04/2010: This spill was reopened due to this site's listing as a part of Gowanus Cannal to EPA's Superfund Program. AD 04/29/2010: Received an e-mail from Mr. Yudelson (attorney for Toll Brooklyn, LP) saying: Ainura This email is to confirm that I have met with EPA and EPA indicated they will not be in a position to determine what, if any, remedial activities they will require at the Bond Street properties regarding the Superfund Site until the fall. I expect to meet with them again and will inform you if anything changes. Dave (917)295-6449 06/2010: Called and spoke with Mr. Yudelson. He told me that Toll Brooklyn is no longer interested in buying the site, after it was listed as a Superfund site. Mr. Yudelson gave me a contact info in EPA: Mr. Brian Carr, phone: (212)637-3170. AD 07/13/2010: Received an e-mail from Mr. Yudelson with requested info for the site owner: 363 Bond Street Corp. 363 Bond Street, Brooklyn, NY AD 07/28/2010: Called to Friedknit Creation Inc. - tenant at the 363 Bond Street and asked for a contact info for the owner of the site. Manager of the Friedknit doe not have this information. The owner of the Friedknit - Mr. Leopold Friedman is out of country. Left my contact info. AD 10/2010: Did not received any response. AD 11/04/2011: Looled on the Internet for info on this site. It is listed at an industrial property for sale. AD 01/06/2012: Called and spoke with D. Yudelson. He informed me that he is working for the potential buyer, who wants to buy all three properties, previously known as Tall Brooklyn Project and included three spill sites: # 0407393, # 0501697 and # 0400876. Mr. Yudelson said that the contract will be probably singed within next weeks. Mr. Graig Puerta is working with Mr. Yudelson and will be performing environmnetal services to the buyer. Mr. Yudelson will contact me, when contract will be finalazied. AD 08/22/2012: Received the following e-mail from D. Yudelson: Ainura - This project is under consideration and I represent the prospective purchaser, Lightstone Group. The attached is proposed additional delineation sampling with an objective of amending the RAP s for excavation like at 400 Carroll. I believe if this is a go work will start this winter. We are coordinating with EPA and NYC as well. I will keep you posted on the progress and let me know if you have questions. Dave From: David Yudelson Sent: Monday, July 23, 2012 10:19 AM To: Cole, Daniel (DanielCo@dep.nyc.gov) Cc: Steve Ciambruschini (sciambruschini@Langan.com); Christopher McMahon (cmcmahon@Langan.com) Subject: Need to schedule a meeting asap Dan Attached are compilations of all existing data and proposed sampling locations. Soil gas has been added on each site and additional delineation is proposed. There is also an approved DEC work plan for 400 which provides for excavation. I need to know if the additional sampling is adequate as we are doing it asap during due diligence. Dave DL the documents into eDocs. AD 10/22/2012: called and spoke with D. Yudelson regarding the site. he told me that investigation work plan will be submitted within one week for review. AD The site entered into BCP program (Albany). The site manager is John Grathwol. AD 12/5/13: Under BCP site code C224173, IRM Work Plan is 95% complete. Work Plan approval is anticipated in December 2013. Most of the spill contamination will be removed during this IRM. The 2014 Decision Document will address the remaining contamination. (Grathwol) 12/18/15: The Department approved the Final Engineering Report on 11/16/15. The Department will evaluate the quarterly groundwater monitoring reports to confirm that this spill can be

LOT 1,TAXBLOCK 452 (Continued) **S106967878**

closed. (Grathwol) 03/30/18: Per GW data (Napthalene from 63 ppm in RI to 19 ppb in Site Management - Langan), a off-site soil vapor sample result having no significant contamination and groundwater monitoring sample results illustrating the contingent treatment system does not need to operate due to the successful contamination recovery and source excavation IRMs, this spill was closed. (Grathwol) "

Remarks: "FOUND DURING ENVIRONMENTLA BORINGS OF THE SOIL. IT IS KNOWN THAT GROUNDWATER WAS CONTAMINATED AND THE PRODUCT IS WEATHERED PETROLEUM. IT WAS UNABLE TO DETERMINE WHAT KIND OF PETROLEUM THE PRODUCT WAS. STIE HAS HISTORY OF BURIED GASOLINE TANKS. HAS NOT BEEN CLEANED UP."

All Materials:

Site ID:	345934
Operable Unit ID:	1103656
Operable Unit:	01
Material ID:	583879
Material Code:	0066A
Material Name:	unknown petroleum
Case No.:	Not reported
Material FA:	Petroleum
Quantity:	Not reported
Units:	G
Recovered:	.00
Oxygenate:	Not reported

E DESIGNATION:

Tax Lot(s):	1
Tax Block:	452
Borough Code:	Not reported
E-No:	E-322
Effective Date:	3/18/2013
Satisfaction Date:	Not reported
Ceqr Number:	08DCP033K
Ulurp Number:	130226CMK
Zoning Map No:	16c
Description:	Air Quality - HVAC fuel limited to natural gas
Lot Remediation Date:	Not reported
Description:	Exhaust stack location limitations
Lot Remediation Date:	Not reported
Description:	Hazardous Materials* Phase I and Phase II Testing Protocol
Lot Remediation Date:	Not reported
Description:	Air Quality - HVAC fuel limited to natural gas
Lot Remediation Date:	Not reported

AH312 **LSG 363 BOND STREET LLC** **PA MANIFEST** **S118890362**
363 BOND STREET **N/A**
< 1/8 **BROOKLYN, NY 11231**
1 ft.

Site 8 of 17 in cluster AH

Relative: **Higher**
Actual: **15 ft.**

Manifest Details:

Year:	2015
Manifest Number:	014014467JJK
Manifest Type:	TSD Copy
Generator EPA Id:	NYR000219683
Generator Date:	06/25/2015
Mailing Address:	Not reported
Mailing City,St,Zip:	Not reported
Contact Name:	Not reported
Contact Phone:	Not reported
TSD EPA Id:	Not reported
TSD Date:	Not reported
TSD Facility Name:	Republic Environmental Systems (Pennsylvania) LLC
TSD Facility Address:	2869 Sandstone Dr
TSD Facility City:	Hatfield
TSD Facility State:	PA
Facility Telephone:	Not reported
Page Number:	1
Line Number:	2
Waste Number:	D008
Container Number:	7
Container Type:	Metal drums, barrels, kegs
Waste Quantity:	2800
Unit:	Pounds
Handling Code:	Not reported
TSP EPA Id:	PAD085690592
Date TSP Sig:	Not reported

Year:	2015
Manifest Number:	014014467JJK
Manifest Type:	TSD Copy
Generator EPA Id:	NYR000219683
Generator Date:	06/25/2015
Mailing Address:	Not reported
Mailing City,St,Zip:	Not reported
Contact Name:	Not reported
Contact Phone:	Not reported
TSD EPA Id:	Not reported
TSD Date:	Not reported
TSD Facility Name:	Republic Environmental Systems (Pennsylvania) LLC
TSD Facility Address:	2869 Sandstone Dr
TSD Facility City:	Hatfield
TSD Facility State:	PA
Facility Telephone:	Not reported
Page Number:	1
Line Number:	1
Waste Number:	D018
Container Number:	4
Container Type:	Metal drums, barrels, kegs
Waste Quantity:	1200
Unit:	Pounds
Handling Code:	Not reported
TSP EPA Id:	PAD085690592

LSG 363 BOND STREET LLC (Continued) **S118890362**

Date TSP Sig: Not reported

AD313 **280 DOUGLAS STREET** **NY LTANKS** **S101341149**
280 DOUGLAS STREET **NY Spills** **N/A**
< 1/8 **BROOKLYN, NY**
1 ft.

Site 3 of 7 in cluster AD

Relative: Higher
Actual: 21 ft.

LTANKS:

Spill Number/Closed Date:	9410669 / 1995-03-10
Facility ID:	9410669
Site ID:	160988
Spill Date:	1994-11-10
Spill Cause:	Tank Test Failure
Spill Source:	Commercial/Industrial
Spill Class:	C3
Cleanup Ceased:	1995-03-10
SWIS:	2401
Investigator:	SJMILLER
Referred To:	Not reported
Reported to Dept:	1994-11-10
CID:	Not reported
Water Affected:	Not reported
Spill Notifier:	Tank Tester
Last Inspection:	Not reported
Recommended Penalty:	False
Meets Standard:	True
UST Involvement:	False
Remediation Phase:	0
Date Entered In Computer:	1994-12-08
Spill Record Last Update:	1995-04-17
Spiller Name:	Not reported
Spiller Company:	PENSKE TRUCK
Spiller Address:	Not reported
Spiller County:	001
Spiller Contact:	Not reported
Spiller Phone:	Not reported
Spiller Extention:	Not reported
DEC Region:	2
DER Facility ID:	105739
DEC Memo:	"Prior to Sept, 2004 data translation this spill Lead_DEC Field was MILLER "
Remarks:	"TO EX-TANK AFTER PUMPING OUT"

All TTF:

Facility ID:	9410669
Spill Number:	9410669
Spill Tank Test:	1543335
Site ID:	160988
Tank Number:	Not reported
Tank Size:	0
Material:	0022
EPA UST:	Not reported
UST:	Not reported
Cause:	Not reported
Source:	Not reported
Test Method:	00
Test Method 2:	Unknown

280 DOUGLAS STREET (Continued) **S101341149**

Leak Rate: .00
Gross Fail: Not reported
Modified By: Spills
Last Modified Date: Not reported

All Materials:
Site ID: 160988
Operable Unit ID: 1008534
Operable Unit: 01
Material ID: 376536
Material Code: 0022
Material Name: waste oil/used oil
Case No.: Not reported
Material FA: Petroleum
Quantity: -1.00
Units: Not reported
Recovered: .00
Oxygenate: Not reported

SPILLS:
Spill Number/Closed Date: 9310083 / 1993-11-18
Facility ID: 9310083
Facility Type: ER
DER Facility ID: 105739
Site ID: 121830
DEC Region: 2
Spill Cause: Human Error
Spill Class: C3
SWIS: 2401
Spill Date: 1993-11-18
Investigator: O'DOWD
Referred To: Not reported
Reported to Dept: 1993-11-18
CID: Not reported
Water Affected: Not reported
Spill Source: Commercial/Industrial
Spill Notifier: Responsible Party
Cleanup Ceased: 1993-11-18
Cleanup Meets Std: True
Last Inspection: Not reported
Recommended Penalty: False
UST Trust: False
Remediation Phase: 0
Date Entered In Computer: 1993-11-19
Spill Record Last Update: 2004-09-30
Spiller Name: Not reported
Spiller Company: WHALECO OIL CO.
Spiller Address: 1 COFFEY ST.
Spiller Company: 001
Contact Name: Not reported
DEC Memo: ""
Remarks: "DRIVER HOOKED UP TO THE WRONG TANK. WHALECO USED SPEEDY DRY AND SORBENTS TO CLEAN IT UP. NO CALL BACK."

All Materials:
Site ID: 121830

280 DOUGLAS STREET (Continued) **S101341149**

Operable Unit ID:	991794
Operable Unit:	01
Material ID:	392716
Material Code:	0008
Material Name:	diesel
Case No.:	Not reported
Material FA:	Petroleum
Quantity:	15.00
Units:	G
Recovered:	.00
Oxygenate:	Not reported

Spill Number/Closed Date:	9415539 / 1995-02-28
Facility ID:	9415539
Facility Type:	ER
DER Facility ID:	105739
Site ID:	121831
DEC Region:	2
Spill Cause:	Equipment Failure
Spill Class:	C3
SWIS:	2401
Spill Date:	1995-02-28
Investigator:	MCTIBBE
Referred To:	Not reported
Reported to Dept:	1995-02-28
CID:	Not reported
Water Affected:	Not reported
Spill Source:	Unknown
Spill Notifier:	Federal Government
Cleanup Ceased:	1995-02-28
Cleanup Meets Std:	True
Last Inspection:	Not reported
Recommended Penalty:	False
UST Trust:	False
Remediation Phase:	0
Date Entered In Computer:	1995-04-20
Spill Record Last Update:	2004-09-30
Spiller Name:	Not reported
Spiller Company:	WHALECO
Spiller Address:	Not reported
Spiller Company:	001
Contact Name:	Not reported
DEC Memo:	"Prior to Sept, 2004 data translation this spill Lead_DEC Field was TIBBE "
Remarks:	"VENT LINE OVERFILLED DUE TO BAD GAUGE"

All Materials:

Site ID:	121831
Operable Unit ID:	1008983
Operable Unit:	01
Material ID:	370722
Material Code:	0008
Material Name:	diesel
Case No.:	Not reported
Material FA:	Petroleum
Quantity:	40.00
Units:	G

280 DOUGLAS STREET (Continued) **S101341149**

Recovered:	.00
Oxygenate:	Not reported
Spill Number/Closed Date:	9415530 / 1995-03-01
Facility ID:	9415530
Facility Type:	ER
DER Facility ID:	105739
Site ID:	160989
DEC Region:	2
Spill Cause:	Equipment Failure
Spill Class:	C3
SWIS:	2401
Spill Date:	1995-02-28
Investigator:	MCTIBBE
Referred To:	Not reported
Reported to Dept:	1995-02-28
CID:	Not reported
Water Affected:	Not reported
Spill Source:	Commercial/Industrial
Spill Notifier:	Responsible Party
Cleanup Ceased:	1995-03-01
Cleanup Meets Std:	True
Last Inspection:	Not reported
Recommended Penalty:	False
UST Trust:	False
Remediation Phase:	0
Date Entered In Computer:	1995-04-20
Spill Record Last Update:	2004-09-30
Spiller Name:	Not reported
Spiller Company:	WHALECO FUEL
Spiller Address:	1 COFFEY ST
Spiller Company:	001
Contact Name:	Not reported
DEC Memo:	"Prior to Sept, 2004 data translation this spill Lead_DEC Field was TIBBE "
Remarks:	"BAD GAUGE WHEN FILLING - PRODUCT VENTED ONTO THE ROOF OF THE BUILDING. 7-10 PEOPLE FROM WHALECO FUEL THERE NOW TO CLEAN UP. PETROLEEUM TANK CLEANERS WAS UP ON ROOF."

All Materials:

Site ID:	160989
Operable Unit ID:	1008973
Operable Unit:	01
Material ID:	370713
Material Code:	0008
Material Name:	diesel
Case No.:	Not reported
Material FA:	Petroleum
Quantity:	40.00
Units:	G
Recovered:	40.00
Oxygenate:	Not reported

R314 **BAYSIDE FUEL OIL COMPANY** **NY Spills** **S103574768**
285 BOND STREET **N/A**
< 1/8 **BROOKLYN, NY**
1 ft.

Site 12 of 15 in cluster R

Relative: SPILLS:
Higher

Actual:
13 ft.

Spill Number/Closed Date:	9810785 / 2009-07-29
Facility ID:	9810785
Facility Type:	ER
DER Facility ID:	173383
Site ID:	208993
DEC Region:	2
Spill Cause:	Equipment Failure
Spill Class:	C3
SWIS:	2401
Spill Date:	1998-11-25
Investigator:	LXZIELIN
Referred To:	Not reported
Reported to Dept:	1998-11-25
CID:	204
Water Affected:	Not reported
Spill Source:	Commercial/Industrial
Spill Notifier:	Responsible Party
Cleanup Ceased:	Not reported
Cleanup Meets Std:	False
Last Inspection:	Not reported
Recommended Penalty:	False
UST Trust:	False
Remediation Phase:	0
Date Entered In Computer:	1998-11-25
Spill Record Last Update:	2009-07-29
Spiller Name:	TONY NATALE
Spiller Company:	BAYSIDE FUEL OIL COMPANY
Spiller Address:	285 BOND STREET
Spiller Company:	001
Contact Name:	TONY NATALE
DEC Memo:	"T07/29/09 - LZ The Department has received a July 25, 2009, report, prepared by AKRF, Inc., concerning results soil and groundwater-sampling downgradient to the area of 14 removed underground storage tanks. Four soil samples and one groundwater sample were taken and analyzed. Tetrachloroethene was detected in two samples (3.2 ppb) and no VOCs were found in any sample. above TAGM 4046 limits. SVOCs were found in all samples, such as benzopyrene, chrysene, benzoanthracene in concentrations up to 12 ppm. In the groundwater sample, dibromochloromethane was discovered (1.3 ppb). an NFA letter was sent out. The spill case has been closed. 06/18/09 - LZ In her letter (eDocs) of June 15, 2009, Kathleen Brunner asserts that a investigation report will be submitted by July 17, 2009. 05/05/09 - LZ NYSDEC has reviewed the April 23, 2009, Spill Investigation Work Plan (SIWP), prepared by AKRF, Inc., to delineate the extent of petroleum contamination in the area of the 14 removed underground storage tanks. NYSDEC approved the SIWP, modified as follows: - Soil and groundwater samples must be tested for the presence of VOCs, SVOCs, and MTBE, and analytical results compared with TAGM 4046 Recommended Soil Cleanup Objectives. 03/12/09 - LZ According to e-mail John Urda forwarded to Leszek Zielinski, a Subsurface Investigation Work Plan and a Site Assessment Proposal must be submitted by April 26th. 12/12/08 - LZ A STIP R2-20081209-603

BAYSIDE FUEL OIL COMPANY (Continued) **S103574768**

(eDocs) was signed on 12/09/08. Its CAP requires the submission of a Subsurface Investigation Work Plan Proposal to delineate the extent of petroleum contamination in the area of 14 removed underground storage tanks and a Site Assessment Proposal in accordance with MOSF License # 2-1220, Special Conditions, Paragraph 4a. 09/18/08 - LZ Since BCP argreement was terminated, I sent a letter (eDocs) to the facility requesting the following: - within 45 days from the receipt of this letter, BFODC must submit to the Department a soil and groundwater investigation proposal to address petroleum contamination in the area of 14 removed underground storage tanks. - within 45 days from the receipt of this letter, BFODC must submit to the Department a site assessment proposal in accordance with MOSF License #2-1220, Special Conditions, Paragraph 4a. 08/13/08 - This site was admitted into the BCP (Site # C224080) on 5/12/05 when the BCA was signed. The applicant s consultant, AKRF, submitted a final approved Remedial Investigation Work Plan (RIWP) to NYSDEC on March 3, 2007. The Remedial Investigation was scheduled to be implemented within one week of RIWP approval. However, significant delays in implementing the RIWP along with changes in how the work was to be scheduled resulted in the disapproval of several draft submittals. The basis for the scheduling delays was largely the result of zoning issues. The project was unable to move forward until the present industrial zoning is changed to commercial/residential. As a result, the Department terminated the BCA, without prejudice, in a letter dated December 5, 2007. The applicants were offered the opportunity to reapply to the BCP once the zoning issues were resolved. The project was referred back to the Region 2 officed, in a memo dated August 13, 2008, to be pursued under the Spills program. Tom Gibbons 08/21/07 - Spoke with Tom Gibbons; he said that the department would determine soon wheteher the site is accepted into the Brownfield Cleanup Program; he would copy me on this. 07/05/07- Zielinski; the spill assigned to Leszek Zielinski The spill related to Spill #0208144 since 267 Bond Street is the address of the office and 285 Bond Street is the address of the service garage on this same property belonging to Bayside Fuel Oil Depot Company. Both the spills refer to contminated soil found outside those buildings; Spill #9810785 refers to contaminated soil in connection to removed USTs; Spill # 0208144 is about contaminated soil found at undetermined location on the site. 3/28-05 - Austin - Put under Lombardo’s name from Saccacio for transfer to Central Office for closure review 7/6/05 - Nathan - File review Report (3/2/99) approx. 120 yrds soil removed, 14x550 diesel or kerosene tanks removed. Soil and groundwater contamination remain. Report concludes additional sampling is required. 10/14/05 - Nathan - Sent file to Region as they requested (Jie Zhao)"

Remarks: "SUCTION LINE LEAK"

All Materials:

Site ID:	208993
Operable Unit ID:	1068157
Operable Unit:	01
Material ID:	314650
Material Code:	0008
Material Name:	diesel
Case No.:	Not reported
Material FA:	Petroleum
Quantity:	20.00
Units:	G
Recovered:	.00

BAYSIDE FUEL OIL COMPANY (Continued) **S103574768**

Oxygenate: Not reported

W315 **CHATHAM CLEANERS** **NY DRYCLEANERS** **S110246186**
280 NEVINS ST **N/A**
< 1/8 **BROOKLYN, NY 11217**
1 ft.

Site 17 of 23 in cluster W

Relative: **Lower**
Actual: **9 ft.**

DRYCLEANERS:

Facility ID:	2-6103-00162
Phone Number:	NOT LISTED
Region:	Not reported
Registration Effective Date:	N/A
Inspection Date:	09APR8
Install Date:	94/09
Drop Shop:	Not reported
Shutdown:	Y
Alternate Solvent:	Not reported
Current Business:	Not reported

AD316 **AJR (COMMERCIAL BLDG.)** **NY LTANKS** **S106869125**
599 DEGRAW ST **N/A**
< 1/8 **BROOKLYN, NY**
1 ft.

Site 4 of 7 in cluster AD

Relative: **Higher**
Actual: **22 ft.**

LTANKS:

Spill Number/Closed Date:	0500453 / 2005-04-28
Facility ID:	0500453
Site ID:	343388
Spill Date:	2005-04-11
Spill Cause:	Tank Test Failure
Spill Source:	Commercial/Industrial
Spill Class:	C4
Cleanup Ceased:	Not reported
SWIS:	2401
Investigator:	JMKRIMGO
Referred To:	Not reported
Reported to Dept:	2005-04-11
CID:	406
Water Affected:	Not reported
Spill Notifier:	Other
Last Inspection:	Not reported
Recommended Penalty:	False
Meets Standard:	True
UST Involvement:	False
Remediation Phase:	0
Date Entered In Computer:	2005-04-11
Spill Record Last Update:	2005-04-28
Spiller Name:	JAMES FLEMING
Spiller Company:	AJR WOODWORKING
Spiller Address:	599 DEGRAW ST
Spiller County:	001
Spiller Contact:	RICHIE
Spiller Phone:	(718) 624-2929

AJR (COMMERCIAL BLDG.) (Continued) **S106869125**

Spiller Extention:	Not reported
DEC Region:	2
DER Facility ID:	289859
DEC Memo:	"need to send TTF letter no PBS for this address. 4/28/05. J.Krimgold reviewed a letter report submitted by Mercury Tank & Pump dated April 25, 2005. According to the report a 550 gal #2 oil tank failed the test due to disconnected pipe fittings on the top of the tank. The tank was empty at the time of test. Tank top was excavated,tank was cleaned up and filled with concrete slurry. Before this a hole was drilled through the bottom of the tank to obtain a soil sample. All analytes were found below TAGMs objectives. NFA letter. "
Remarks:	"Doing a tank test on an old heating tank that no one knew was there. No contamination found or evidence of a leak. Ullage failure... unsure of any removal of tank."

All TTF:

Facility ID:	0500453
Spill Number:	0500453
Spill Tank Test:	1548775
Site ID:	343388
Tank Number:	Not reported
Tank Size:	0
Material:	0066A
EPA UST:	Not reported
UST:	Not reported
Cause:	Not reported
Source:	Not reported
Test Method:	03
Test Method 2:	Horner EZ Check I or II
Leak Rate:	.00
Gross Fail:	Not reported
Modified By:	Watchdog
Last Modified Date:	Not reported

All Materials:

Site ID:	343388
Operable Unit ID:	1102073
Operable Unit:	01
Material ID:	582304
Material Code:	0066A
Material Name:	unknown petroleum
Case No.:	Not reported
Material FA:	Petroleum
Quantity:	Not reported
Units:	G
Recovered:	.00
Oxygenate:	Not reported

W317 **ADMIRAL METALS** **NY AST** **U000408644**
270 NEVINS STREET **N/A**
< 1/8 **BROOKLYN, NY 11217**
1 ft.

Site 18 of 23 in cluster W

Relative:
Lower

Actual:
6 ft.

AST:

Region:	STATE
DEC Region:	2
Site Status:	Unregulated/Closed
Facility Id:	2-483001
Program Type:	PBS
UTM X:	585655.86997
UTM Y:	4503711.69316
Expiration Date:	N/A
Site Type:	Manufacturing (Other than Chemical)/Processing

Affiliation Records:

Site Id:	21664
Affiliation Type:	Facility Owner
Company Name:	NEVINS CANAL CORP
Contact Type:	VICE PRES.
Contact Name:	HERBERT CHAVES
Address1:	116 JOHN STREET, ROOM 312
Address2:	Not reported
City:	NEW YORK
State:	NY
Zip Code:	10038
Country Code:	001
Phone:	(212) 349-5618
EMail:	Not reported
Fax Number:	Not reported
Modified By:	KXTANG
Date Last Modified:	2005-08-31

Site Id:	21664
Affiliation Type:	Mail Contact
Company Name:	NEVINS CANAL CORPORATION
Contact Type:	Not reported
Contact Name:	HERBERT CHAVES
Address1:	116 JOHN STREET, ROOM 312
Address2:	Not reported
City:	NEW YORK
State:	NY
Zip Code:	10038
Country Code:	001
Phone:	(212) 349-5618
EMail:	Not reported
Fax Number:	Not reported
Modified By:	KXTANG
Date Last Modified:	2005-08-31

Site Id:	21664
Affiliation Type:	Facility Operator
Company Name:	ADMIRAL METALS
Contact Type:	Not reported
Contact Name:	TOM FAILLA
Address1:	Not reported
Address2:	Not reported
City:	Not reported

ADMIRAL METALS (Continued) **U000408644**

State:	NN
Zip Code:	Not reported
Country Code:	001
Phone:	(718) 858-2808
EMail:	Not reported
Fax Number:	Not reported
Modified By:	TRANSLAT
Date Last Modified:	2004-03-04

Site Id:	21664
Affiliation Type:	Emergency Contact
Company Name:	NEVINS CANAL CORP
Contact Type:	Not reported
Contact Name:	HERBERT CHAVES
Address1:	Not reported
Address2:	Not reported
City:	Not reported
State:	NN
Zip Code:	Not reported
Country Code:	001
Phone:	(212) 349-5618
EMail:	Not reported
Fax Number:	Not reported
Modified By:	TRANSLAT
Date Last Modified:	2004-03-04

Tank Info:

Tank Number:	002
Tank Id:	55194
Material Code:	0001
Common Name of Substance:	#2 Fuel Oil (On-Site Consumption)

Equipment Records:

G03 - Tank Secondary Containment - Vault (w/o access)
H00 - Tank Leak Detection - None
L09 - Piping Leak Detection - Exempt Suction Piping
F00 - Pipe External Protection - None
J02 - Dispenser - Suction Dispenser
I05 - Overfill - Vent Whistle
C01 - Pipe Location - Aboveground
I04 - Overfill - Product Level Gauge (A/G)
A00 - Tank Internal Protection - None
B01 - Tank External Protection - Painted/Asphalt Coating
D01 - Pipe Type - Steel/Carbon Steel/Iron

Tank Location:	Aboveground - contact with soil.... Tank bottom rests on soil, allowing no visual inspection.
Tank Type:	Steel/Carbon Steel/Iron
Tank Status:	Closed - Removed
Pipe Model:	Not reported
Install Date:	08/01/1998
Capacity Gallons:	5000
Tightness Test Method:	NN
Date Test:	Not reported
Next Test Date:	Not reported
Date Tank Closed:	10/15/2010

ADMIRAL METALS (Continued) **U000408644**

Register: True
Modified By: NRLOMBAR
Last Modified: 04/14/2017
Material Name: #2 fuel oil (on-site consumption)

AI318 **NYC DOT-CARROLL ST BRG GOWANUS CANAL** **FINDS** **1007821137**
CARROLL ST BTWN BOND & NEVINS STS **N/A**
< 1/8 **BROOKLYN, NY 11215**
1 ft.

Site 1 of 9 in cluster AI

Relative: Lower
Actual: -1 ft.

FINDS:

Registry ID: 110019836971

Environmental Interest/Information System

FIS (New York - Facility Information System) is New York's Department of Environmental Conservation (DEC) information system for tracking environmental facility information found across the State.

Click this hyperlink while viewing on your computer to access additional FINDS: detail in the EDR Site Report.

AA319 **NYCER ELECTRIC CORP** **FINDS** **1016126937**
652 SACKETT ST **ECHO** **N/A**
< 1/8 **BROOKLYN, NY 11217**
1 ft.

Site 5 of 18 in cluster AA

Relative: Higher
Actual: 24 ft.

FINDS:

Registry ID: 110043282765

Environmental Interest/Information System

AFS (Aerometric Information Retrieval System (AIRS) Facility Subsystem) replaces the former Compliance Data System (CDS), the National Emission Data System (NEDS), and the Storage and Retrieval of Aerometric Data (SAROAD). AIRS is the national repository for information concerning airborne pollution in the United States. AFS is used to track emissions and compliance data from industrial plants. AFS data are utilized by states to prepare State Implementation Plans to comply with regulatory programs and by EPA as an input for the estimation of total national emissions. AFS is undergoing a major redesign to support facility operating permits required under Title V of the Clean Air Act.

FIS (New York - Facility Information System) is New York's Department of Environmental Conservation (DEC) information system for tracking environmental facility information found across the State.

AIR MINOR

Click this hyperlink while viewing on your computer to access additional FINDS: detail in the EDR Site Report.

NYCER ELECTRIC CORP (Continued) **1016126937**

ECHO:
Envid: 1016126937
Registry ID: 110043282765
DFR URL: http://echo.epa.gov/detailed-facility-report?fid=110043282765

AA320 **NYCER ELECTRIC CORP** **US AIRS** **1014815474**
652 SACKETT ST **N/A**
< 1/8 **BROOKLYN, NY 11215**
1 ft.

Site 6 of 18 in cluster AA

Relative: Higher
Actual: 24 ft.

US AIRS MINOR:
Envid: 1014815474
Region Code: 02
Programmatic ID: AIR NY0000002610300532
Facility Registry ID: 110043282765
D and B Number: Not reported
Primary SIC Code: 2751
NAICS Code: 999999
Default Air Classification Code: MIN
Facility Type of Ownership Code: POF
Air CMS Category Code: Not reported
HPV Status: Not reported

US AIRS MINOR:
Region Code: 02
Programmatic ID: AIR NY0000002610300532
Facility Registry ID: 110043282765
Air Operating Status Code: OPR
Default Air Classification Code: MIN
Air Program: State Implementation Plan for National Primary and Secondary Ambient Air Quality Standards
Activity Date: 2010-11-24 00:00:00
Activity Status Date: Not reported
Activity Group: Compliance Monitoring
Activity Type: Inspection/Evaluation
Activity Status: Not reported

Region Code: 02
Programmatic ID: AIR NY0000002610300532
Facility Registry ID: 110043282765
Air Operating Status Code: OPR
Default Air Classification Code: MIN
Air Program: State Implementation Plan for National Primary and Secondary Ambient Air Quality Standards
Activity Date: 2011-01-21 00:00:00
Activity Status Date: Not reported
Activity Group: Compliance Monitoring
Activity Type: Inspection/Evaluation
Activity Status: Not reported

US AIRS MINOR:
Envid: 1014815474
Region Code: 02
Programmatic ID: AIR NY0000002610300532
Facility Registry ID: 110043282765
D and B Number: Not reported
Primary SIC Code: 2751

NYCER ELECTRIC CORP (Continued) **1014815474**

NAICS Code: 999999
Default Air Classification Code: MIN
Facility Type of Ownership Code: POF
Air CMS Category Code: Not reported
HPV Status: Not reported

US AIRS MINOR:
Region Code: 02
Programmatic ID: AIR NY0000002610300532
Facility Registry ID: 110043282765
Air Operating Status Code: OPR
Default Air Classification Code: MIN
Air Program: State Implementation Plan for National Primary and Secondary Ambient Air Quality Standards
Activity Date: 2010-11-24 00:00:00
Activity Status Date: Not reported
Activity Group: Compliance Monitoring
Activity Type: Inspection/Evaluation
Activity Status: Not reported

Region Code: 02
Programmatic ID: AIR NY0000002610300532
Facility Registry ID: 110043282765
Air Operating Status Code: OPR
Default Air Classification Code: MIN
Air Program: State Implementation Plan for National Primary and Secondary Ambient Air Quality Standards
Activity Date: 2011-01-21 00:00:00
Activity Status Date: Not reported
Activity Group: Compliance Monitoring
Activity Type: Inspection/Evaluation
Activity Status: Not reported

W321 **A & A BRAKE CO INC** **NY AST** **A100349510**
560 SACKETT STREET **N/A**
< 1/8 **BROOKLYN, NY 11217**
1 ft.

Site 19 of 23 in cluster W

Relative: Higher
Actual: 12 ft.

AST:
Region: STATE
DEC Region: 2
Site Status: Active
Facility Id: 2-604492
Program Type: PBS
UTM X: 585682.25581
UTM Y: 4503652.49083
Expiration Date: 05/04/2015
Site Type: Auto Service/Repair (No Gasoline Sales)

Affiliation Records:
Site Id: 26364
Affiliation Type: Facility Owner
Company Name: GERALD P. ABATEMARCO
Contact Type: PRESIDENT
Contact Name: GERALD P. ABATEMARCO
Address1: 560 SACKETT ST.
Address2: Not reported
City: BROOKLYN
State: NY

A & A BRAKE CO INC (Continued) **A100349510**

Zip Code:	11217
Country Code:	001
Phone:	(718) 624-4488
EMail:	Not reported
Fax Number:	Not reported
Modified By:	NRLOMBAR
Date Last Modified:	2009-03-31

Site Id:	26364
Affiliation Type:	Mail Contact
Company Name:	A&A BRAKE SERVICE
Contact Type:	Not reported
Contact Name:	GERALD P. ABATEMARCO
Address1:	224 THIRD AVENUE
Address2:	Not reported
City:	BROOKLYN
State:	NY
Zip Code:	11217
Country Code:	001
Phone:	(718) 624-4488
EMail:	Not reported
Fax Number:	Not reported
Modified By:	NRLOMBAR
Date Last Modified:	2005-05-20

Site Id:	26364
Affiliation Type:	Facility Operator
Company Name:	A & A BRAKE CO INC
Contact Type:	Not reported
Contact Name:	GERALD P. ABATEMARCO
Address1:	Not reported
Address2:	Not reported
City:	Not reported
State:	NY
Zip Code:	Not reported
Country Code:	001
Phone:	(718) 624-4488
EMail:	Not reported
Fax Number:	Not reported
Modified By:	NRLOMBAR
Date Last Modified:	2009-03-31

Site Id:	26364
Affiliation Type:	Emergency Contact
Company Name:	GERALD P. ABATEMARCO
Contact Type:	Not reported
Contact Name:	GERALD P. ABATEMARCO
Address1:	Not reported
Address2:	Not reported
City:	Not reported
State:	NN
Zip Code:	Not reported
Country Code:	999
Phone:	(718) 624-4488
EMail:	Not reported
Fax Number:	Not reported
Modified By:	NRLOMBAR

A & A BRAKE CO INC (Continued) **A100349510**

Date Last Modified: 2009-03-31

Tank Info:

Tank Number: 002
Tank Id: 233064
Material Code: 0022
Common Name of Substance: Waste Oil/Used Oil

Equipment Records:

C01 - Pipe Location - Aboveground
I04 - Overfill - Product Level Gauge (A/G)
J02 - Dispenser - Suction Dispenser
G11 - Tank Secondary Containment - Double-bottom (Aboveground)
E02 - Piping Secondary Containment - Vault (with Access)
F00 - Pipe External Protection - None
H02 - Tank Leak Detection - Interstitial - Manual Monitoring
A00 - Tank Internal Protection - None
B01 - Tank External Protection - Painted/Asphalt Coating
G09 - Tank Secondary Containment - Modified Double-Walled (Aboveground)
D00 - Pipe Type - No Piping
L02 - Piping Leak Detection - Interstitial - Manual Monitoring

Tank Location: Aboveground - contact with impervious barrier... Tank bottom rests on impervious barrier, allowing visual indication of leaks.
Tank Type: Steel/Carbon Steel/Iron
Tank Status: In Service
Pipe Model: Not reported
Install Date: 04/17/2009
Capacity Gallons: 275
Tightness Test Method: NN
Date Test: Not reported
Next Test Date: Not reported
Date Tank Closed: Not reported
Register: True
Modified By: NRLOMBAR
Last Modified: 04/14/2017
Material Name: waste oil/used oil

AD322 **RYDER TRUCK RENTAL, INC.** **NY UST** **U003030983**
280 DOUGLASS STREET **N/A**
< 1/8 **BROOKLYN, NY 11217**
1 ft.

Site 5 of 7 in cluster AD

Relative: Higher
Actual: 21 ft.

UST:
Id/Status: 2-333352 / Unregulated/Closed
Program Type: PBS
Region: STATE
DEC Region: 2
Expiration Date: N/A
UTM X: 585884.72894
UTM Y: 4503731.00856
Site Type: Trucking/Transportation/Fleet Operation

Affiliation Records:
Site Id: 15813

RYDER TRUCK RENTAL, INC. (Continued) **U003030983**

Affiliation Type:	Facility Owner
Company Name:	RYDER TRUCK RENTAL, INC.
Contact Type:	Not reported
Contact Name:	Not reported
Address1:	405A OAKWOOD ROAD
Address2:	Not reported
City:	HUNTINGTON STATION
State:	NY
Zip Code:	11746
Country Code:	001
Phone:	(516) 271-8686
EMail:	Not reported
Fax Number:	Not reported
Modified By:	TRANSLAT
Date Last Modified:	2004-03-04

Site Id:	15813
Affiliation Type:	Mail Contact
Company Name:	RYDER TRUCK RENTAL, INC.
Contact Type:	Not reported
Contact Name:	JERRY GASPARRINI
Address1:	280 DOUGLAS STREET
Address2:	Not reported
City:	BROOKLYN
State:	NY
Zip Code:	11217
Country Code:	001
Phone:	(718) 694-9873
EMail:	Not reported
Fax Number:	Not reported
Modified By:	TRANSLAT
Date Last Modified:	2004-03-04

Site Id:	15813
Affiliation Type:	Facility Operator
Company Name:	RYDER TRUCK RENTAL, INC.
Contact Type:	Not reported
Contact Name:	JERRY GASPARRINI
Address1:	Not reported
Address2:	Not reported
City:	Not reported
State:	NN
Zip Code:	Not reported
Country Code:	001
Phone:	(718) 694-9873
EMail:	Not reported
Fax Number:	Not reported
Modified By:	TRANSLAT
Date Last Modified:	2004-03-04

Site Id:	15813
Affiliation Type:	Emergency Contact
Company Name:	RYDER TRUCK RENTAL, INC.
Contact Type:	Not reported
Contact Name:	JERRY GASPARRINI
Address1:	Not reported
Address2:	Not reported

RYDER TRUCK RENTAL, INC. (Continued) **U003030983**

City:	Not reported
State:	NN
Zip Code:	Not reported
Country Code:	001
Phone:	(718) 694-9873
EMail:	Not reported
Fax Number:	Not reported
Modified By:	TRANSLAT
Date Last Modified:	2004-03-04

Tank Info:

Tank Number:	001
Tank ID:	20764
Tank Status:	Closed - In Place
Material Name:	Closed - In Place
Capacity Gallons:	4000
Install Date:	04/01/1984
Date Tank Closed:	04/01/1998
Registered:	True
Tank Location:	Underground
Tank Type:	Steel/carbon steel
Material Code:	0008
Common Name of Substance:	Diesel

Tightness Test Method:	14
Date Test:	12/01/1994
Next Test Date:	Not reported
Pipe Model:	Not reported
Modified By:	TRANSLAT
Last Modified:	04/14/2017

Equipment Records:

H00 - Tank Leak Detection - None
I00 - Overfill - None
G00 - Tank Secondary Containment - None
J02 - Dispenser - Suction Dispenser
C02 - Pipe Location - Underground/On-ground
F00 - Pipe External Protection - None
B00 - Tank External Protection - None
A00 - Tank Internal Protection - None
D01 - Pipe Type - Steel/Carbon Steel/Iron

Tank Number:	002
Tank ID:	20765
Tank Status:	Closed - In Place
Material Name:	Closed - In Place
Capacity Gallons:	4000
Install Date:	04/01/1984
Date Tank Closed:	04/01/1998
Registered:	True
Tank Location:	Underground
Tank Type:	Steel/carbon steel
Material Code:	0008
Common Name of Substance:	Diesel

RYDER TRUCK RENTAL, INC. (Continued) **U003030983**

Tightness Test Method: 02
Date Test: 03/01/1995
Next Test Date: Not reported
Pipe Model: Not reported
Modified By: TRANSLAT
Last Modified: 04/14/2017

Equipment Records:

A00 - Tank Internal Protection - None
D01 - Pipe Type - Steel/Carbon Steel/Iron
B00 - Tank External Protection - None
F00 - Pipe External Protection - None
C02 - Pipe Location - Underground/On-ground
G00 - Tank Secondary Containment - None
J02 - Dispenser - Suction Dispenser
H00 - Tank Leak Detection - None
I00 - Overfill - None

Tank Number: 003
Tank ID: 20766
Tank Status: Closed - In Place
Material Name: Closed - In Place
Capacity Gallons: 4000
Install Date: 04/01/1984
Date Tank Closed: 04/01/1998
Registered: True
Tank Location: Underground
Tank Type: Steel/carbon steel
Material Code: 0008
Common Name of Substance: Diesel

Tightness Test Method: 02
Date Test: 03/01/1995
Next Test Date: Not reported
Pipe Model: Not reported
Modified By: TRANSLAT
Last Modified: 04/14/2017

Equipment Records:

B00 - Tank External Protection - None
F00 - Pipe External Protection - None
C02 - Pipe Location - Underground/On-ground
G00 - Tank Secondary Containment - None
J02 - Dispenser - Suction Dispenser
H00 - Tank Leak Detection - None
I00 - Overfill - None
A00 - Tank Internal Protection - None
D01 - Pipe Type - Steel/Carbon Steel/Iron

Tank Number: 004
Tank ID: 20767
Tank Status: Closed - In Place
Material Name: Closed - In Place
Capacity Gallons: 4000
Install Date: 04/01/1984
Date Tank Closed: 04/01/1998

RYDER TRUCK RENTAL, INC. (Continued) **U003030983**

Registered: True
Tank Location: Underground
Tank Type: Steel/carbon steel
Material Code: 0008
Common Name of Substance: Diesel

Tightness Test Method: 02
Date Test: 03/01/1995
Next Test Date: Not reported
Pipe Model: Not reported
Modified By: TRANSLAT
Last Modified: 04/14/2017

Equipment Records:

H00 - Tank Leak Detection - None
I00 - Overfill - None
J02 - Dispenser - Suction Dispenser
C02 - Pipe Location - Underground/On-ground
G00 - Tank Secondary Containment - None
F00 - Pipe External Protection - None
B00 - Tank External Protection - None
D01 - Pipe Type - Steel/Carbon Steel/Iron
A00 - Tank Internal Protection - None

Tank Number: 005
Tank ID: 20768
Tank Status: Closed - In Place
Material Name: Closed - In Place
Capacity Gallons: 4000
Install Date: 04/01/1984
Date Tank Closed: 04/01/1998
Registered: True
Tank Location: Underground
Tank Type: Steel/carbon steel
Material Code: 0009
Common Name of Substance: Gasoline

Tightness Test Method: 02
Date Test: 03/01/1995
Next Test Date: Not reported
Pipe Model: Not reported
Modified By: TRANSLAT
Last Modified: 04/14/2017

Equipment Records:

B00 - Tank External Protection - None
F00 - Pipe External Protection - None
C02 - Pipe Location - Underground/On-ground
G00 - Tank Secondary Containment - None
J02 - Dispenser - Suction Dispenser
A00 - Tank Internal Protection - None
D01 - Pipe Type - Steel/Carbon Steel/Iron
H00 - Tank Leak Detection - None
I00 - Overfill - None

Tank Number: 006

RYDER TRUCK RENTAL, INC. (Continued) **U003030983**

Tank ID:	20769
Tank Status:	Closed - In Place
Material Name:	Closed - In Place
Capacity Gallons:	5000
Install Date:	06/01/1939
Date Tank Closed:	12/01/1995
Registered:	True
Tank Location:	Underground
Tank Type:	Steel/carbon steel
Material Code:	0001
Common Name of Substance:	#2 Fuel Oil (On-Site Consumption)
Tightness Test Method:	03
Date Test:	11/01/1995
Next Test Date:	Not reported
Pipe Model:	Not reported
Modified By:	TRANSLAT
Last Modified:	04/14/2017

Equipment Records:

B00 - Tank External Protection - None
C00 - Pipe Location - No Piping
F00 - Pipe External Protection - None
J02 - Dispenser - Suction Dispenser
G03 - Tank Secondary Containment - Vault (w/o access)
H00 - Tank Leak Detection - None
A00 - Tank Internal Protection - None
D01 - Pipe Type - Steel/Carbon Steel/Iron
I04 - Overfill - Product Level Gauge (A/G)

K323 **NEVINS PUMP STATION/BKLYN** **NY Spills** **S102145338**
NEVINS ST PUMP STATION **N/A**
< 1/8 **NEW YORK CITY, NY**
1 ft.

Site 19 of 23 in cluster K

Relative: Lower
Actual: 8 ft.

SPILLS:

Spill Number/Closed Date:	8901073 / 1989-05-03
Facility ID:	8901073
Facility Type:	ER
DER Facility ID:	72945
Site ID:	78382
DEC Region:	2
Spill Cause:	Equipment Failure
Spill Class:	Not reported
SWIS:	2401
Spill Date:	1989-05-03
Investigator:	CANZIANI
Referred To:	Not reported
Reported to Dept:	1989-05-03
CID:	Not reported
Water Affected:	GOWANUS CANAL
Spill Source:	Commercial/Industrial
Spill Notifier:	Responsible Party
Cleanup Ceased:	1989-05-03
Cleanup Meets Std:	True
Last Inspection:	Not reported
Recommended Penalty:	False

NEVINS PUMP STATION/BKLYN (Continued) **S102145338**

UST Trust:	False
Remediation Phase:	0
Date Entered In Computer:	1989-05-04
Spill Record Last Update:	2004-09-30
Spiller Name:	Not reported
Spiller Company:	NYCDEP
Spiller Address:	Not reported
Spiller Company:	999
Contact Name:	Not reported
DEC Memo:	""
Remarks:	"BROKEN PUMPS, PUMPS MAY BE CLOGGED OR BROKEN."

All Materials:

Site ID:	78382
Operable Unit ID:	927927
Operable Unit:	01
Material ID:	452383
Material Code:	0062A
Material Name:	raw sewage
Case No.:	Not reported
Material FA:	Other
Quantity:	-1.00
Units:	Not reported
Recovered:	.00
Oxygenate:	Not reported

T324 **CON EDISON MANHOLE 61667** **FINDS 1010460093**
4TH AVE & DOUGLAS ST **ECHO N/A**
< 1/8 **BROOKLYN, NY 11208**
1 ft.

Site 15 of 21 in cluster T

Relative: Higher

Actual: 27 ft.

FINDS:

Registry ID: 110031372128

Environmental Interest/Information System
RCRAInfo is a national information system that supports the Resource Conservation and Recovery Act (RCRA) program through the tracking of events and activities related to facilities that generate, transport, and treat, store, or dispose of hazardous waste. RCRAInfo allows RCRA program staff to track the notification, permit, compliance, and corrective action activities required under RCRA.

Click this hyperlink while viewing on your computer to access additional FINDS: detail in the EDR Site Report.

ECHO:

Envid:	1010460093
Registry ID:	110031372128
DFR URL:	http://echo.epa.gov/detailed-facility-report?fid=110031372128

V325 **A. WILLIAMS CONSTRUCTION** **NY Spills** **S108466119**
225 3RD AVE **N/A**
< 1/8 **BROOKLYN, NY**
1 ft.

Site 14 of 19 in cluster V

Relative: SPILLS:
Higher

Actual:
18 ft.

Spill Number/Closed Date:	0612588 / 2008-02-12
Facility ID:	0612588
Facility Type:	ER
DER Facility ID:	236774
Site ID:	377469
DEC Region:	2
Spill Cause:	Equipment Failure
Spill Class:	D3
SWIS:	2401
Spill Date:	2007-02-20
Investigator:	rvketani
Referred To:	Not reported
Reported to Dept:	2007-02-20
CID:	444
Water Affected:	Not reported
Spill Source:	Institutional, Educational, Gov., Other
Spill Notifier:	Other
Cleanup Ceased:	Not reported
Cleanup Meets Std:	False
Last Inspection:	Not reported
Recommended Penalty:	False
UST Trust:	False
Remediation Phase:	0
Date Entered In Computer:	2007-02-20
Spill Record Last Update:	2008-02-12
Spiller Name:	DOLLY WILLIAMS
Spiller Company:	A. WILLIAMS CONSTRUCTION
Spiller Address:	225 3RD AVE
Spiller Company:	999
Contact Name:	DOLLY WILLIAMS
DEC Memo:	"2/20/07 - Raphael Ketani. I visited the site today. I met Dolly Williams ((718) 399-3508, the owner, and asked to see the spill. Her daughter took me to the truck yard next door. I saw snow that was covered with a light yellow green liquid. A little bit of the liquid was draining into a drain. I smelled oil, also. I went back upstairs and told Ms. Williams that she needed to get the spill cleaned up immediately as it was going down a drain. She said that she had been in contact with PTC, but they haven't done the cleanup. I called PTC and Big Anthony (Anthony Lara) said that they hadn't received a signed contract to do the cleanup. I explained this to Ms. Williams and she FAXed a signed contract to PTC. Mr. Lara said that they would be over today in the afternoon. 2/21/07 - Raphael Ketani. I spoke to Ray Lara of PTC (718) 624-4842 and he said that they took away 6 drums of contaminated snow. He said they cleaned an area of 20 feet by 25 feet and put down absorbent. 7/13/07 - Raphael Ketani. I tried to contact Mr. Lara, but could only get his assistant. She said that DEC hasn't received any paperwork because they haven't been paid for the work they did. I told his assistant that DEC will wait for the paperwork. 10/4/07 - Raphael Ketani. I tried to contact Mr. Lara, but he was out. So I spoke to the assistant. She said that A. Williams Construction still owes $3,000, but they did pay part of the bill in June. She said they have a reputation for being slow payers. I told

A. WILLIAMS CONSTRUCTION (Continued) **S108466119**

her DEC will wait. 11/29/07 - Raphael Ketani. I spoke to the operator/assistant at PTC. She said that Ms. Williams still owes thousands of dollars and so PTC can't release the paperwork. I called up Ms. Williams at (718) 923-9600 and told her the spill case is still open and will not be closed until we get the necessary paperwork stating that the release has been cleaned up. She said that she hasn't been working and had to borrow some money. She said that she had given PTC $1,000 more since October. I told her that PTC still isn't releasing anything. She said she will talk to them to try and get some paperwork sent to DEC. 12/7/07 - Raphael Ketani. Ms. Williams called to say that she just got back to work after being sick. 12/10/07 - Raphael Ketani. Ms. Williams called to say that she can't pay PTC the remainder of the money she owes (about $2500) because she doesn't have it. She asked that I contact Bob Lamirata of PTC to find out if he is willing to release the original paperwork for the cleanup so that the case can be closed. I contacted Mr. Lamirata and he said he would prefer to get all of the money before releasing the paperwork. I told him that would be fine. 12/11/07 - Raphael Ketani. I contacted Ms. Williams and told her that DEC will wait until PTC is completely paid and they send us the original paperwork. She said she should be able to pay off the bill by January 2008. I told her we will wait. 1/9/08 - Raphael Ketani. I spoke to Mr. Lamirata (718) 624-4842. He said that Ms. Williams still owes PTC a lot of money. I told him I will not close the case. 2/12/08 - Raphael Ketani. I spoke to Mr. Lamirata. He said that Ms. Williams still owes $1500. He said he doesn't understand why she doesn't have the money to pay PTC the balance as her company is just 2 blocks away and he sees her construction equipment leave the site everyday to do work. I told Mr. Lamirata that I will have to close the case because this was not a significant spill, it happened a long time ago, and it's sitting open in our database. Based upon the fact that the spill was successfully cleaned up, the lack of human contact with the discharge, and the long amount of time that has passed since the spill took place, I am closing the case. "

Remarks: "OUTSIDE, WENT INTO SEWER, AND THEY HAVE A SEPERATER AND IS IN A PRIVATE DRAIN: STILL INVESTIGATING:"

All Materials:

Site ID:	377469
Operable Unit ID:	1135002
Operable Unit:	01
Material ID:	2124892
Material Code:	0008
Material Name:	diesel
Case No.:	Not reported
Material FA:	Petroleum
Quantity:	100.00
Units:	G
Recovered:	.00
Oxygenate:	False

Spill Number/Closed Date:	0204259 / 2009-03-30
Facility ID:	0204259
Facility Type:	ER
DER Facility ID:	236774
Site ID:	292490
DEC Region:	2

A. WILLIAMS CONSTRUCTION (Continued) **S108466119**

Spill Cause:	Equipment Failure
Spill Class:	C3
SWIS:	2401
Spill Date:	2002-07-24
Investigator:	JAKOLLEE
Referred To:	Not reported
Reported to Dept:	2002-07-24
CID:	257
Water Affected:	Not reported
Spill Source:	Commercial Vehicle
Spill Notifier:	Responsible Party
Cleanup Ceased:	Not reported
Cleanup Meets Std:	False
Last Inspection:	Not reported
Recommended Penalty:	False
UST Trust:	False
Remediation Phase:	0
Date Entered In Computer:	2002-07-24
Spill Record Last Update:	2009-03-30
Spiller Name:	Not reported
Spiller Company:	PETRO OIL
Spiller Address:	5560 58TH ST
Spiller Company:	001
Contact Name:	ROSE GUIDO
DEC Memo:	"Prior to Sept, 2004 data translation this spill Lead_DEC Field was KRIMGOLD 07/24/02. Phone/Petro Oil/J.Krimgold. Spill due to a broken hose on truck. Oil spilled onto the parking lot area. Some oil went to the drywells (not into the sewer catch basins). Surface and wells were cleaned up by Milro. However, Milro observed that more oily substance was coming into the well from subsurface and install absorbent pads. J. Krimgold contacted Williams Trucking (Sally Williams @ 718-923-9600) and informed about findings. Ms. Williams refused to accept responsibility and suggested that this should be discussed with Keith Williams. J. Krimgold requested that Mr. Williams call back DEC to discuss this matter. 04/13/06- Case was transferred from Jake Krimgold to Koon Tang. 10/30/06 Reassigned from Tang to Sun. (JS/MS) 11/28/06 Sun sent letter to Dolly Williams (property owner) at 225 3rd Ave, on 11/27/06 requiring that the following be submitted to the NYSDEC by 12/27/06: To rectify this problem, a letter report asserting a cause of the release and summarizing the cleanup activities, observations, post-excavation sampling results (if necessary), and also including contaminated material disposal manifests or any other documentation (i.e. invoices, bills, etc.) of cleanup activities must be submitted to this office by December 27th, 2006, referencing the spill case number (see above) and the site address. (JS/MS) 03/19/07: Mrs. Williams is going to contact Milro who performed the environmental investigation at her property to see if they have the additional documentation regarding clean-up that she says has been performed. (JS/MS) 6/6/07: Called Petro Oil at 718.628.3349. They stated that they have no documentation regarding this property. 8/6/07: Called Williams Trucking again 718.923.9600. Dolly will be in the office this afternoon and will return call. (JS/MS) 9/5/07: MS contacted Dolly Williams to check on status. She has faxed a receipt from Petroleum Tank Cleaners who cleaned spill to show DEC that clean up has been performed. She has paid half of the bill and need time to pay the remainder. Her request for an extension has been granted. (JS/MS)

A. WILLIAMS CONSTRUCTION (Continued) **S108466119**

12/4/07: As per RK: 11/29/07 - Raphael Ketani. I spoke to the operator/assistant at PTC. She said that Ms. Williams still owes thousands of dollars and so PTC can't release the paperwork. I called up Ms. Williams at (718) 923-9600 and told her the spill case is still open and will not be closed until we get the necessary paperwork stating that the release has been cleaned up. She said that she hasn't been working and had to borrow some money. She said that she had given PTC $1,000 more since October. I told her that PTC still isn't releasing anything. She said she will talk to them to try and get some paperwork sent to DEC. 4/15/08: Called and left message with receptionist for Dolly Williams. (JS/MM) 4/16/08: No call, sending 2nd letter requesting clean up summary, or refer to Legal Affairs (JS/MM) 4/28/08: Sent subsurface investigation letter due June 13, 2008 or goes to Legal (JS/MM) 6/20/80: Phone calls have not been returned (JS/MM) 08/05/08: Transferred to Kolleeny/Mandac. - JK 10/27/08: Dolly Williams has not submitted any documentation from Milro regarding the cleanup. Bill for what materials was used is in files. A Williams Trucking is supposedly in financial trouble. Refer to OGC. (JK/MM) 12/15/08: Paper file contains two faxes from Dolly Williams: The first one sent on 8/14/08 to MM contains a fax Ms. Williams received from Milro containing 2 waste manifest tickets dated 7/24/02. One is for petroleum impacted soil, speedydry, and sediment and the other is for petroleum contaminated water. The second fax was a letter to MM on 8/25/08. The letter is from Ms. Williams and says, As per my conversation with you today we are hereby requesting additional time to submit the report on the above referenced spill. Because this is an old case for Milro they need additional time to research it. The manifest was forwarded to you last week and as per your ackknowledgement you did receive them by fax. No report has been submitted to date. (JK/KG) 12/16/08: Spoke with Dolly Williams to check on status of report. She said she would have to call Milro and PTC again and check to see if they had a report. She said last she spoke to them they needed some time to look through archives. I told her the report needs to include results of soil samples. If none were collected at the time of clean-up then she will have to have install a soil boring and collect samples. (JK/KG) 01/15/09: Tried to call D. Williams - no answer. (JK/KG) 01/20/09: Rec'd voice message from D. Williams on 01/16/09. She has been in contact with Milro and Petroleum Tank Cleaners and is still trying to get the reports from them. She will be on vacation and will call back on 1/22/09 to discuss the status of the reports. (JK/KG) 01/26/09: Spoke with Dolly and told her again that the report needs to have results of GW and soil samples. If Milro doesn't have the report she will need to perform a subsurface investigation. (JK/KG) 02/27/09: Left message for Dolly Williams. (JK/KG) 03/03/09: Rec'd voice message from Dolly on 2/27/09, she will call back with more information. (JK/KG) 03/11/09: Spoke to D. Williams, she has some reports/documents that she will send. (JK/KG) 03/12/09: D. Williams called me from Petroleum Tank Cleaners. Bob Lamirata of Petroleum Tank Cleaners requested copies of letters sent to D. Williams be faxed to him in order to see what DEC required to address this spill (fax 718-624-1856). Letters dated 11/27/06, 4/16/08, and 7/8/08 were faxed. Bob will call back on 3/16 or 3/17 with more information. (JK/KG) 03/18/09: Rec'd call from D. Williams, B. Lamirata is still working on case. (JK/KG) 03/24/09: Rec'd call from Mark of Petroleum Tank Cleaners. He will fax me a report today. He said he went to the site to evaluate the conditions. He stated that the concrete is 14

A. WILLIAMS CONSTRUCTION (Continued) **S108466119**

inches thick in the area the discharge ocurred. Soil samples were not collected. Report rec'd via fax; under review. (JK/KG) 03/30/09: Based on the amount spilled and time that has past since this spill occurred, it does not appear that soil and groundwater would still be affected/contaminated. Therfore, this spill case is being closed. (JK/KG)"

Remarks: "spill is in a sewer on property - contacting milro for clean up "

All Materials:

Site ID:	292490
Operable Unit ID:	855425
Operable Unit:	01
Material ID:	518516
Material Code:	0008
Material Name:	diesel
Case No.:	Not reported
Material FA:	Petroleum
Quantity:	25.00
Units:	G
Recovered:	.00
Oxygenate:	Not reported

Y326 **CON EDISON** **NJ MANIFEST** **S120672898**
501 PRESIDENT ST **N/A**
< 1/8 **BROOKLYN, NY 11215**
1 ft.

Site 5 of 10 in cluster Y

Relative: Higher
Actual: 16 ft.

NJ MANIFEST:

EPA Id:	NYP004795480
Mail Address:	IRVING PL 15TH FL NE
Mail City/State/Zip:	NEW YORK, NY 10003
Facility Phone:	Not reported
Emergency Phone:	Not reported
Contact:	THOMAS TEELING
Comments:	Not reported
SIC Code:	Not reported
County:	NY047
Municipal:	Not reported
Previous EPA Id:	Not reported
Gen Flag:	Not reported
Trans Flag:	Not reported
TSDF Flag:	Not reported
Name Change:	Not reported
Date Change:	Not reported

Manifest:

Manifest Number:	002614311GBF
EPA ID:	NYP004795480
Date Shipped:	6/17/2015
TSDF EPA ID:	NJD991291105
Transporter EPA ID:	NJD003812047
Transporter 2 EPA ID:	Not reported
Transporter 3 EPA ID:	Not reported
Transporter 4 EPA ID:	Not reported
Transporter 5 EPA ID:	Not reported
Transporter 6 EPA ID:	Not reported
Transporter 7 EPA ID:	Not reported

CON EDISON (Continued) **S120672898**

Transporter 8 EPA ID:	Not reported
Transporter 9 EPA ID:	Not reported
Transporter 10 EPA ID:	Not reported
Date Trans1 Transported Waste:	Not reported
Date Trans2 Transported Waste:	Not reported
Date Trans3 Transported Waste:	Not reported
Date Trans4 Transported Waste:	Not reported
Date Trans5 Transported Waste:	Not reported
Date Trans6 Transported Waste:	Not reported
Date Trans7 Transported Waste:	Not reported
Date Trans8 Transported Waste:	Not reported
Date Trans9 Transported Waste:	Not reported
Date Trans10 Transported Waste:	Not reported
Date TSDF Received Waste:	Not reported
TSDF EPA Facility Name:	Not reported
QTY Units:	Not reported
Transporter SEQ ID:	Not reported
Transporter-1 Date:	Not reported
Waste SEQ ID:	Not reported
Waste Type Code 2:	Not reported
Waste Type Code 3:	Not reported
Waste Type Code 4:	Not reported
Waste Type Code 5:	Not reported
Waste Type Code 6:	Not reported
Date Accepted:	Not reported
Manifest Discrepancy Type:	Not reported
Data Entry Number:	Not reported
Was Load Rejected:	NEW YORK, NY 10003
Reason Load Was Rejected:	Not reported

Y327 **CON EDISON** **NY MANIFEST** **S118256981**
501 PRESIDENT ST **N/A**
< 1/8 **BROOKLYN, NY 11215**
1 ft.

Site 6 of 10 in cluster Y

Relative: **Higher**
Actual: **16 ft.**

NY MANIFEST:

Country:	USA
EPA ID:	NYP004795480
Facility Status:	Not reported
Location Address 1:	501 PRESIDENT ST
Code:	BP
Location Address 2:	SB 31651
Total Tanks:	Not reported
Location City:	BROOKLYN
Location State:	NY
Location Zip:	11215
Location Zip 4:	Not reported

NY MANIFEST:

EPAID:	NYP004795480
Mailing Name:	CON EDISON
Mailing Contact:	DENNIS HUACON
Mailing Address 1:	4 IRVING PL 15TH FL
Mailing Address 2:	Not reported
Mailing City:	NEW YORK

CON EDISON (Continued) **S118256981**

Mailing State:	NY
Mailing Zip:	10003
Mailing Zip 4:	Not reported
Mailing Country:	USA
Mailing Phone:	2124603770

NY MANIFEST:

Document ID:	Not reported
Manifest Status:	Not reported
seq:	Not reported
Year:	2015
Trans1 State ID:	NJD003812047
Trans2 State ID:	Not reported
Generator Ship Date:	06/17/2015
Trans1 Recv Date:	06/17/2015
Trans2 Recv Date:	Not reported
TSD Site Recv Date:	06/19/2015
Part A Recv Date:	Not reported
Part B Recv Date:	Not reported
Generator EPA ID:	NYP004795480
Trans1 EPA ID:	Not reported
Trans2 EPA ID:	Not reported
TSDF ID 1:	NJD991291105
TSDF ID 2:	Not reported
Manifest Tracking Number:	002614311GBF
Import Indicator:	N
Export Indicator:	N
Discr Quantity Indicator:	N
Discr Type Indicator:	N
Discr Residue Indicator:	N
Discr Partial Reject Indicator:	N
Discr Full Reject Indicator:	N
Manifest Ref Number:	Not reported
Alt Facility RCRA ID:	Not reported
Alt Facility Sign Date:	Not reported
MGMT Method Type Code:	H110
Waste Code:	Not reported
Waste Code:	Not reported
Waste Code:	Not reported
Waste Code:	Not reported
Waste Code:	Not reported
Waste Code:	Not reported
Quantity:	500
Units:	P - Pounds
Number of Containers:	1
Container Type:	TT - Cargo tank, tank trucks
Handling Method:	T Chemical, physical, or biological treatment.
Specific Gravity:	1
Waste Code:	D008
Waste Code 1_2:	Not reported
Waste Code 1_3:	Not reported
Waste Code 1_4:	Not reported
Waste Code 1_5:	Not reported
Waste Code 1_6:	Not reported

CON EDISON (Continued) **S118256981**

Click this hyperlink while viewing on your computer to access
-1 additional NY MANIFEST: record(s) in the EDR Site Report.

Y328 **CON EDISON** **FINDS** **1018390616**
501 PRESIDENT ST **ECHO** **N/A**
< 1/8 **BROOKLYN, NY 11215**
1 ft.

Site 7 of 10 in cluster Y

Relative: Higher
Actual: 16 ft.

FINDS:

Registry ID: 110069692318

Environmental Interest/Information System
RCRAInfo is a national information system that supports the Resource Conservation and Recovery Act (RCRA) program through the tracking of events and activities related to facilities that generate, transport, and treat, store, or dispose of hazardous waste. RCRAInfo allows RCRA program staff to track the notification, permit, compliance, and corrective action activities required under RCRA.

Click this hyperlink while viewing on your computer to access
additional FINDS: detail in the EDR Site Report.

ECHO:

Envid:	1018390616
Registry ID:	110069692318
DFR URL:	http://echo.epa.gov/detailed-facility-report?fid=110069692318

Y329 **CON EDISON** **RCRA NonGen / NLR** **1019904241**
501 PRESIDENT ST **NYP004795480**
< 1/8 **BROOKLYN, NY 11215**
1 ft.

Site 8 of 10 in cluster Y

Relative: Higher
Actual: 16 ft.

RCRA NonGen / NLR:

Date form received by agency:	06/17/2015
Facility name:	CON EDISON
Facility address:	501 PRESIDENT ST BROOKLYN, NY 11215
EPA ID:	NYP004795480
Mailing address:	IRVING PL 15TH FL NE NEW YORK, NY 10003
Contact:	THOMAS TEELING
Contact address:	Not reported Not reported
Contact country:	Not reported
Contact telephone:	212-460-3770
Contact email:	Not reported
EPA Region:	02
Classification:	Non-Generator
Description:	Handler: Non-Generators do not presently generate hazardous waste

Handler Activities Summary:

CON EDISON (Continued) **1019904241**

U.S. importer of hazardous waste:	No
Mixed waste (haz. and radioactive):	No
Recycler of hazardous waste:	No
Transporter of hazardous waste:	No
Treater, storer or disposer of HW:	No
Underground injection activity:	No
On-site burner exemption:	No
Furnace exemption:	No
Used oil fuel burner:	No
Used oil processor:	No
User oil refiner:	No
Used oil fuel marketer to burner:	No
Used oil Specification marketer:	No
Used oil transfer facility:	No
Used oil transporter:	No

Historical Generators:

Date form received by agency:	06/17/2015
Site name:	CON EDISON
Classification:	Small Quantity Generator

Violation Status: No violations found

R330 **BAYSIDE FUEL OIL DEPOT CORP.** **NY MOSF S109826460**
510 SACKETT ST **NY Spills N/A**
< 1/8 **BROOKLYN, NY 11231**
1 ft.

Site 13 of 15 in cluster R

Relative: Lower
Actual: 10 ft.

MOSF:

Facility ID:	2-1220
Program Type:	MOSF
Tank Status:	Unregulated/Closed
Expiration Date:	Not reported
Dec Region:	2
UTMX:	585482.68052
UTMY:	4503750.50730

SPILLS:

Spill Number/Closed Date:	9011319 / 1991-01-25
Facility ID:	9011319
Facility Type:	ER
DER Facility ID:	207605
Site ID:	253424
DEC Region:	2
Spill Cause:	Equipment Failure
Spill Class:	Not reported
SWIS:	2401
Spill Date:	1991-01-25
Investigator:	MCTIBBE
Referred To:	Not reported
Reported to Dept:	1991-01-25
CID:	Not reported
Water Affected:	GOWANUS CANAL
Spill Source:	Vessel
Spill Notifier:	Other
Cleanup Ceased:	1991-01-25
Cleanup Meets Std:	True

BAYSIDE FUEL OIL DEPOT CORP. (Continued) **S109826460**

Last Inspection:	Not reported
Recommended Penalty:	False
UST Trust:	False
Remediation Phase:	0
Date Entered In Computer:	1991-02-08
Spill Record Last Update:	2003-07-29
Spiller Name:	Not reported
Spiller Company:	ECKLOFF MARINE
Spiller Address:	Not reported
Spiller Company:	001
Contact Name:	Not reported
DEC Memo:	"Prior to Sept, 2004 data translation this spill Lead_DEC Field was TIBBE "
Remarks:	"BARGE-GOWANUS TRADER LEAKING,NYCFD,USCG & DEC ON SITE,SPILL BOOMED OFF& SORBENTS BEING USED,PUMPING OUT COMPARTMENT OF BARGE,ECKLOFF'S SPILL CREW CLEANED UP SPILL & OFFLOADED BARGE."

All Materials:

Site ID:	253424
Operable Unit ID:	951416
Operable Unit:	01
Material ID:	427869
Material Code:	0001A
Material Name:	#2 fuel oil
Case No.:	Not reported
Material FA:	Petroleum
Quantity:	25.00
Units:	G
Recovered:	.00
Oxygenate:	Not reported

Spill Number/Closed Date:	9604267 / 1996-06-28
Facility ID:	9604267
Facility Type:	ER
DER Facility ID:	207605
Site ID:	66574
DEC Region:	2
Spill Cause:	Deliberate
Spill Class:	C4
SWIS:	2401
Spill Date:	1996-06-28
Investigator:	KSTANG
Referred To:	Not reported
Reported to Dept:	1996-06-28
CID:	199
Water Affected:	Not reported
Spill Source:	Commercial/Industrial
Spill Notifier:	Local Agency
Cleanup Ceased:	Not reported
Cleanup Meets Std:	False
Last Inspection:	Not reported
Recommended Penalty:	False
UST Trust:	False
Remediation Phase:	0
Date Entered In Computer:	1996-06-28
Spill Record Last Update:	1996-07-02
Spiller Name:	Not reported

BAYSIDE FUEL OIL DEPOT CORP. (Continued) **S109826460**

Spiller Company:	BAYSIDE OIL CO
Spiller Address:	510 SACKETT ST
Spiller Company:	001
Contact Name:	Not reported
DEC Memo:	"Prior to Sept, 2004 data translation this spill Lead_DEC Field was TANG "
Remarks:	"REPORTING PERSON WORKS FOR BAYSIDE OIL HE WAS ASK TO CLEAN UP MATERAL WHICH IS IN DRUMS AT LOCATION - DRUMS APPEARENTLY ARE LEAKING AND HE WOULD NOT CLEAN UP THE MATERAL DUE TO THE HAZARD HE CALLED DEPT OF ENVIRO. PROTECTION WHO INTERN CALLED US- ALONG WITH ABOVE MATERAL THERE IS ALSO LOOSE ASBESTOS ON SITE"

All Materials:

Site ID:	66574
Operable Unit ID:	1031916
Operable Unit:	01
Material ID:	350556
Material Code:	0066A
Material Name:	unknown petroleum
Case No.:	Not reported
Material FA:	Petroleum
Quantity:	.00
Units:	G
Recovered:	.00
Oxygenate:	Not reported

Site ID:	66574
Operable Unit ID:	1031916
Operable Unit:	01
Material ID:	350555
Material Code:	0009
Material Name:	gasoline
Case No.:	Not reported
Material FA:	Petroleum
Quantity:	.00
Units:	G
Recovered:	.00
Oxygenate:	Not reported

Spill Number/Closed Date:	0514992 / 2006-04-17
Facility ID:	0514992
Facility Type:	ER
DER Facility ID:	207605
Site ID:	361851
DEC Region:	2
Spill Cause:	Other
Spill Class:	C4
SWIS:	2401
Spill Date:	2006-03-28
Investigator:	GDBREEN
Referred To:	Not reported
Reported to Dept:	2006-03-30
CID:	41
Water Affected:	Not reported
Spill Source:	Unknown
Spill Notifier:	Other
Cleanup Ceased:	Not reported

BAYSIDE FUEL OIL DEPOT CORP. (Continued) **S109826460**

Cleanup Meets Std:	False
Last Inspection:	Not reported
Recommended Penalty:	False
UST Trust:	False
Remediation Phase:	0
Date Entered In Computer:	2006-03-30
Spill Record Last Update:	2006-06-12
Spiller Name:	Not reported
Spiller Company:	Not reported
Spiller Address:	Not reported
Spiller Company:	Not reported
Contact Name:	ERT DESK'
DEC Memo:	"04/17/06 - See e-docs for Con Ed report detailing cleanup and closure. 04/17/06 - See e-docs for Con Ed report detailing cleanup and closure. 163561. see eDocs."
Remarks:	"two quarts on 500 gallons water - ref 163561 - coming off 72 hour clock"

All Materials:

Site ID:	361851
Operable Unit ID:	1119964
Operable Unit:	01
Material ID:	2109432
Material Code:	0066A
Material Name:	unknown petroleum
Case No.:	Not reported
Material FA:	Petroleum
Quantity:	.00
Units:	G
Recovered:	.00
Oxygenate:	Not reported

Spill Number/Closed Date:	9011318 / 1991-01-26
Facility ID:	9011318
Facility Type:	ER
DER Facility ID:	207605
Site ID:	124793
DEC Region:	2
Spill Cause:	Equipment Failure
Spill Class:	B3
SWIS:	2401
Spill Date:	1991-01-25
Investigator:	SIGONA
Referred To:	Not reported
Reported to Dept:	1991-01-25
CID:	Not reported
Water Affected:	GOWANUS CANAL
Spill Source:	Vessel
Spill Notifier:	Federal Government
Cleanup Ceased:	1991-01-26
Cleanup Meets Std:	True
Last Inspection:	Not reported
Recommended Penalty:	False
UST Trust:	False
Remediation Phase:	0
Date Entered In Computer:	1991-02-08
Spill Record Last Update:	2004-04-06

BAYSIDE FUEL OIL DEPOT CORP. (Continued) **S109826460**

Spiller Name:	Not reported
Spiller Company:	TANK BARGE-GOWANUS TRADER
Spiller Address:	Not reported
Spiller Company:	001
Contact Name:	Not reported
DEC Memo:	""
Remarks:	"HOLE IN ONE OF THE COMPARTMENTS OF THE BARGE,HOLE BELOW WATERLINE, PRODUCT RELEASED IS APPROX 25GAL,BOOMS & SORBENT PADS ARE IN PLACE, LEAK STOPPED BY PUMPING OUT THE LEAKING COMPARTMENT."

All Materials:

Site ID:	124793
Operable Unit ID:	951415
Operable Unit:	01
Material ID:	427868
Material Code:	0001A
Material Name:	#2 fuel oil
Case No.:	Not reported
Material FA:	Petroleum
Quantity:	20.00
Units:	G
Recovered:	.00
Oxygenate:	Not reported

Spill Number/Closed Date:	0902825 / 2012-02-06
Facility ID:	0902825
Facility Type:	ER
DER Facility ID:	364035
Site ID:	414889
DEC Region:	2
Spill Cause:	Unknown
Spill Class:	C4
SWIS:	2401
Spill Date:	2009-06-09
Investigator:	LXZIELIN
Referred To:	Not reported
Reported to Dept:	2009-06-09
CID:	Not reported
Water Affected:	Not reported
Spill Source:	Major Facility (MOSF) > 400,000 gal
Spill Notifier:	Local Agency
Cleanup Ceased:	Not reported
Cleanup Meets Std:	False
Last Inspection:	Not reported
Recommended Penalty:	False
UST Trust:	False
Remediation Phase:	0
Date Entered In Computer:	2009-06-09
Spill Record Last Update:	2012-02-06
Spiller Name:	KATE BRUNNER
Spiller Company:	UNKNOWN
Spiller Address:	510 SACKETT ST
Spiller Company:	999
Contact Name:	KATE BRUNNER
DEC Memo:	"02-06-12 - LZ The 01-25-12 semi-annual well gauging report (eDocs) and the 02-02-12 request for spill closure (eDocs) show that during two-year gauging of the five monitoring wells at the site no free

BAYSIDE FUEL OIL DEPOT CORP. (Continued) **S109826460**

product was detected except the March 2011 event (less than 0.01 foot in MW-4). Soil contamination was evaluated in the February 2010 revised Site Assessment Report and Remedial Action Plan. The spill case has been closed, and a spill closure letter sent to the facility owner. 04-28-11 - LZ The Annual Well Gauging Summary Report, dated March 18, 2011, prepared by AKRF, Inc. (eDocs) provides results of four quarterly rounds of well inspections. Five site monitoring wells were gauged for LNAPL; no LNAPL was observed in any of the wells in April, July, or October 2010. During both March gauging events, an immeasurable skim layer (less than 0.01 foot) of LNAPL was noted in MW-4. An oil-absorbent sock was placed across the water table in MW-4. AKRF will continue quarterly gauging in accordance with the Revised RAP. The next report to DEC will follow the March 2012 gauging. 09/29/10 - LZ The AKRF, Inc., report (eDocs), dated July 28. 2010, provides data from April and July gauging of monitoring wells. No free product was detected in any wells. Next report is due January 2011. 03/24/10 - LZ Reviewed the February 2010 revised Site Assessment Report (SAR) and Remedial Action Plan (RAP)(eDocs), prepared by AKRF, Inc. Approved the revised submittals and required that the gauging be performed for two years, and reports reflecting the results of it twice a year. NYSDEC may require that the site achieve more stringent SCOs than for industrial use if the site zoning is to be changed or development of the site is inevitable. 12/22/09 - LZ The November 5th revised RAP (eDocs) includes advancing of two additional borings and installation of two monitoring wells. Soil from these borings would be analyzed for the presence of VOCs ans SVOCs. On December 22th, AKRF performed two borings as provided in the revised RAP. A report summarizing December activities and soil analytical results will be submitted by January 31st. 10/23/09 - LZ I has reviewed the October 14, 2009, Remedial Action Plan (RAP), prepared by AKRF, Inc. The RAP proposes installation of a monitoring well in the area where significant contamination was discovered to monitor and remove encountered free-phase product. I disapproved the proposed RAP since it does not address adequately the visual and olfactory contamination detected in borings B-10, B-13, and B-14. A revised RAP should be submitted by November 27, 2009. 08/17/09 - LZ In her letter (eDocs) of June 15, 2009, Kathleen Brunner of AKRF asserts that a investigation report will be submitted by July 17, 2009. 08-11-9 - LZ DEC approved the site assessment report and in its August 11th letter (eDocs)required a remediation action plan be prepared and submitted by October 14, 2009. "

Remarks: "Field tests revealed soil contamination at the above sight. MOSF 2-1220 Case Manager name: Leszek Zielinski Stipulation agreement that is in place: R2-20081209-603"

All Materials:

Site ID:	414889
Operable Unit ID:	1171261
Operable Unit:	01
Material ID:	2163053
Material Code:	0009
Material Name:	gasoline
Case No.:	Not reported
Material FA:	Petroleum
Quantity:	Not reported
Units:	Not reported
Recovered:	Not reported
Oxygenate:	Not reported

R331 **ERNS** **9156572**

510 SACKETT ST **N/A**

< 1/8 **BROOKLYN, NY 11231**

1 ft.

Site 14 of 15 in cluster R

Relative: **Lower**

Actual: **10 ft.**

Incident Commons:

NRC Report #:	56572
Description of Incident:	BARGE GOWINIS TRADER/LEAK DUE TO UNKNOWN CAUSE
Type of Incident:	VESSEL
Incident Cause:	UNKNOWN
Incident Date Time:	1991-01-25 16:00:00
Incident DTG:	DISCOVERED
Incident Location:	Not reported
Loaction Address:	510 SACKETT ST
Location Street 1:	Not reported
Location Street 2:	Not reported
Location Nearest City:	BROOKLYN
Location State:	NY
Location County:	KINGS(BROOKLYN)
Location Zip:	11231
Distance From City:	Not reported
Distance Units:	Not reported
Direction From City:	Not reported
Lat Deg:	Not reported
Lat Min:	Not reported
Lat Sec:	Not reported
Lat Quad:	Not reported
Long Deg:	Not reported
Long Min:	Not reported
Long Sec:	Not reported
Long Quad:	Not reported
Location Section:	Not reported
Location Township:	Not reported
Location range:	Not reported
Potential Range:	Not reported

Incidents:

NRC Report #:	56572
Aircraft Type:	UNKNOWN
Aircraft Model:	Not reported
Aircraft ID:	Not reported
Aircraft Fuel Capacity:	Not reported
Aircraft Fuel Capacity Units:	Not reported
Aircraft Fuel on Board:	Not reported
Aircraft Fuel on Board Units:	Not reported
Aircraft Spot Number:	Not reported
Aircraft Hanger:	Not reported
Aircraft Runway Number:	Not reported
Road Mile Marker:	Not reported
Building ID:	Not reported
Type of Fixed Object:	UNKNOWN
Power Generating Facility:	U
Generating Capacity:	Not reported
Type of Fuel:	Not reported
NPDES:	Not reported
NPDES Compliance:	U
Pipeline Type:	UNKNOWN
DOT Regulated:	U
Pipeline Above Ground:	ABOVE

(Continued) **9156572**

Exposed Underwater:	U
Pipeline Covered:	U
Railroad Hotline:	N
Grade Crossing:	N
Location Subdivision:	Not reported
Railroad Milepost:	UNKNOWN
Type Vehicle Involved:	UNKNOWN
Crossing Device Type:	Not reported
Device Operational:	Y
DOT Crossing Number:	Not reported
Brake Failure:	N
Description of Tank:	Not reported
Tank Above Ground:	ABOVE
Transportable Container:	U
Tank Regulated:	U
Tank Regulated By:	Not reported
Tank ID:	Not reported
Capacity of Tank:	Not reported
Capacity of Tank Units:	Not reported
Actual Amount:	Not reported
Actual Amount Units:	Not reported
Platform Rig Name:	Not reported
Platform Letter:	Not reported
Location Area ID:	Not reported
Location Block ID:	Not reported
OCSG Number:	Not reported
OCSP Number:	Not reported
State Lease Number:	Not reported
Pier Dock Number:	Not reported
Berth Slip Number:	Not reported
Continuous Release Type:	Not reported
Initial Continuous Release No:	Not reported
Continuous Release Permit:	Not reported
Allision:	N
Type of Structure:	Not reported
Structure Name:	Not reported
Structure Operational:	Y
Airbag Deployed:	Not reported
Date Tiem Normal Service:	Not reported
Service Disruption Time:	Not reported
Service Disruption Units:	Not reported
Transit Bus Flag:	Not reported
CR Begin Date:	Not reported
CR End Date:	Not reported
CR Change Date:	Not reported
FBI Contact:	Not reported
FBI Contact Date Time:	Not reported
Sub Part C Testing Req:	XXX
Conductor Testing:	Not reported
Engineer Testing:	Not reported
Trainman Testing:	Not reported
Yard Foreman Testing:	Not reported
RCL Operator Testing:	Not reported
Brakeman Testing:	Not reported
Train Dispatcher Testing:	Not reported
Signalman Testing:	Not reported
Other Employee Testing:	Not reported

(Continued) **9156572**

Unknown Testing:	Not reported
Passenger Handling:	Not reported
Passenger Route:	XXX
Passenger Delay:	XXX

Incident Details:

NRC Report #:	56572
Fire Involved:	N
Fire Extinguished:	U
Any Evacuations:	N
Number Evacuated:	Not reported
Who Evacuated:	Not reported
Radius of Evacuation:	Not reported
Any Injuries:	U
Number Injured:	Not reported
Number Hospitalized:	Not reported
Any Fatalities:	U
Number Fatalities:	Not reported
Any Damages:	N
Damage Amount:	Not reported
Air Corridor Closed:	N
Air Corridor Desc:	Not reported
Air Closure Time:	Not reported
Waterway Closed:	N
Waterway Desc:	Not reported
Waterway Closure Time:	Not reported
Road Closed:	N
Road Desc:	Not reported
Road Closure Time:	Not reported
Closure Direction:	Not reported
Major Artery:	N
Track Closed:	N
Track Desc:	Not reported
Track Closure Time:	Not reported
Media Interest:	Not reported
Medium Desc:	WATER
Additional Medium Info:	GOWINIS CANAL
Body of Water:	Not reported
Tributary of:	Not reported
Release Secured:	U
Estimated Duration of Release:	Not reported
Release rate:	Not reported
Desc Remedial Action:	BOOMS IN PLACE. BARGE BEING OFFLOADED.
State Agency on Scene:	Not reported
State Agency Report Number:	Not reported
Other Agency Notified:	Not reported
Weather Conditions:	Not reported
Air Temperature:	Not reported
Wind Speed:	Not reported
Wind Direction:	Not reported
Water Supply Contaminated:	U
Sheen Size:	Not reported
Sheen Color:	Not reported
Direction of Sheen Travel:	Not reported
Sheen Odor Description:	Not reported
Wave Condition:	Not reported
Current Speed:	Not reported

(Continued) **9156572**

Current Direction:	Not reported
Water Temperature:	Not reported
Track Close Dir:	Not reported
Empl Fatality:	Not reported
Pass Fatality:	Not reported
Community Impact:	N
Wind Speed Unit:	Not reported
Employee Injuries:	Not reported
Passenger Injuries:	Not reported
Occupant Fatality:	Not reported
Current Speed Unit:	Not reported
Road Closure Units:	Not reported
Track CLosure Units:	Not reported
Sheen Size Units:	Not reported
Additional Info:	SHEEN SIZE 10' X 3'.
State Agency Notified:	Not reported
Federal Agency Notified:	Not reported
nearest River Mile Marker:	Not reported
Sheen Size Length:	Not reported
Sheen Size Length Units:	Not reported
Sheen Size Width:	Not reported
Sheen Size Width Units:	Not reported
Offshore:	N
Duration Unit:	Not reported
Release Rate Unit:	Not reported
Release Rate Rate:	Not reported
Passengers Transferred:	UNK

Calls:

NRC Report #:	56572
Site ID:	9156572
Date Time Received:	1991-01-25 16:06:16
Date Time Complete:	1991-01-25 16:13:19
Call Type:	INC
Responsible Company:	BAYSIDE FUEL OIL DEPOT
Responsible Org Type:	PRIVATE ENTERPRISE
Responsible City:	BROOKLYN
Responsible State:	NY
Responsible Zip:	11231
On Behalf:	Not reported
Source:	UNAVAILABLE

Vessels Detail:

Site ID:	9156572
Vessel Name:	UNKNOWN NAME1
Vessel Type:	UNKNOWN
Vessel Number:	Not reported
Vessel Length:	Not reported
Hull Construction:	Not reported
Fuel Capacity:	Not reported
Fuel on Board:	Not reported
Cargo Capacity:	Not reported
Cargo on Board:	Not reported
Is Vessel Aground:	N
Flag:	Not reported
Breadth:	Not reported

(Continued) **9156572**

Draught:	Not reported
Fuel Capacity Units:	Not reported
Fuel on Board Units:	Not reported
Cargo Capacity Units:	Not reported
Cargo on Board Units:	Not reported

Material Involved:

NRC Report #:	56572
Chris Code:	OTW
Case Number:	Not reported
UN Number:	Not reported
Amount of Material:	20
Unit of Measure:	GALLON(S)
Name of Material:	OIL, FUEL: NO. 2
If Reached Water:	YES
Amount in Water:	20
Unit of Measure Reach Water:	GALLON(S)

K332 **NEVENS ST PUMP STATION** **NY Spills** **S106699378**
UNKNOWN **N/A**
< 1/8 **BROOKLYN, NY**
1 ft.

Site 20 of 23 in cluster K

Relative: SPILLS:
Lower

Actual: Spill Number/Closed Date:	0406722 / 2004-09-20
8 ft. Facility ID:	0406722
Facility Type:	ER
DER Facility ID:	278832
Site ID:	250519
DEC Region:	2
Spill Cause:	Equipment Failure
Spill Class:	C4
SWIS:	2401
Spill Date:	2004-09-18
Investigator:	MXTIPPLE
Referred To:	Not reported
Reported to Dept:	2004-09-18
CID:	402
Water Affected:	GWANUS CANAL
Spill Source:	Commercial/Industrial
Spill Notifier:	Responsible Party
Cleanup Ceased:	Not reported
Cleanup Meets Std:	False
Last Inspection:	Not reported
Recommended Penalty:	False
UST Trust:	False
Remediation Phase:	0
Date Entered In Computer:	2004-09-18
Spill Record Last Update:	2004-09-20
Spiller Name:	RICHARD BASFOSSE
Spiller Company:	NEVENS ST PUMP STATION
Spiller Address:	UNKNWON
Spiller Company:	001
Contact Name:	RICHARD BASFOSSE
DEC Memo:	"Prior to Sept, 2004 data translation this spill Lead_DEC Field was

NEVENS ST PUMP STATION (Continued) **S106699378**

Remarks:	TIPPLE 9/20/2004 Tipple updating//referred to water///nfa" "panel that runs the pimp got wet and melfunctioned"

All Materials:

Site ID:	250519
Operable Unit ID:	889332
Operable Unit:	01
Material ID:	487947
Material Code:	0062A
Material Name:	raw sewage
Case No.:	Not reported
Material FA:	Other
Quantity:	.00
Units:	L
Recovered:	.00
Oxygenate:	Not reported

Site ID:	250519
Operable Unit ID:	889332
Operable Unit:	01
Material ID:	487946
Material Code:	0062A
Material Name:	raw sewage
Case No.:	Not reported
Material FA:	Other
Quantity:	.00
Units:	Not reported
Recovered:	.00
Oxygenate:	Not reported

K333 **FULTON WORKS** **NY VCP** **S113922087**
DEGRAW STREET AND NEVINS STREET **N/A**
< 1/8 **BROOKLYN, NY 11215**
1 ft.

Site 21 of 23 in cluster K

Relative: **Lower**
Actual: **8 ft.**

VCP:

Program Type:	VCP
Site Code:	57151
HW Code:	V00633
Site Class:	N
SWIS:	2401
Region:	2
Town:	New York City
Acres:	Not reported
Date Record Added:	01/16/2003
Date Record Updated:	12/07/2009
Updated By:	MOBARRIE
Site Description:	See Site 224051
Env Problem:	Not reported
Health Problem:	Not reported
Dump:	Not reported
Structure:	Not reported
Lagoon:	Not reported
Landfill:	Not reported
Pond:	Not reported
Disp Start:	Not reported

FULTON WORKS (Continued) **S113922087**

Disp Term:	Not reported
Lat/Long:	Not reported
Dell:	Not reported
Record Add:	Not reported
Record Upd:	Not reported
Updated By:	Not reported
Own Op:	Applicant/Requestor
Sub Type:	ZZZ
Owner Name:	Not reported
Owner Company:	KEYSPAN CORPORATION
Owner Address:	ONE METROTECH CENTER
Owner Addr2:	Not reported
Owner City,St,Zip:	BROOKLYN, NY 11201
Owner Country:	United States of America
Own Op:	Owner
Sub Type:	ZZZ
Owner Name:	Not reported
Owner Company:	NYC PARKS DEPARTMENT
Owner Address:	ARSENAL WEST - 16 W 61ST STREET
Owner Addr2:	Not reported
Owner City,St,Zip:	NEW YORK, NY 10023
Owner Country:	United States of America
Own Op:	Owner
Sub Type:	ZZZ
Owner Name:	Not reported
Owner Company:	NYC INDUSTRIAL DEVELOPMENT
Owner Address:	Not reported
Owner Addr2:	Not reported
Owner City,St,Zip:	ZZ
Owner Country:	United States of America
Own Op:	Owner
Sub Type:	ZZZ
Owner Name:	Not reported
Owner Company:	270 NEVINS ST. PROPERTIES
Owner Address:	(NEVINS CANAL CORP.) 116 JOHN STREET
Owner Addr2:	Not reported
Owner City,St,Zip:	NEW YORK, NY 10038
Owner Country:	United States of America
Own Op:	Owner
Sub Type:	ZZZ
Owner Name:	Not reported
Owner Company:	ATS REALTY
Owner Address:	537 SACKETT STREET
Owner Addr2:	Not reported
Owner City,St,Zip:	BROOKLYN, NY 11217
Owner Country:	United States of America
HW Code:	Not reported
Waste Type:	Not reported
Waste Quantity:	Not reported
Waste Code:	Not reported
Crossref ID:	Not reported
Cross Ref Type Code:	Not reported
Cross Ref Type:	Not reported
Record Added Date:	Not reported
Record Updated:	Not reported
Updated By:	Not reported

AF334 **CON EDISON EXCAVATION: TRENCH** **FINDS** **1017749001**
251 3RD AVE **ECHO** **N/A**
< 1/8 **BROOKLYN, NY 11215**
1 ft.

Site 3 of 16 in cluster AF

Relative: Higher

Actual: 19 ft.

FINDS:

Registry ID: 110063815466

Environmental Interest/Information System
RCRAInfo is a national information system that supports the Resource Conservation and Recovery Act (RCRA) program through the tracking of events and activities related to facilities that generate, transport, and treat, store, or dispose of hazardous waste. RCRAInfo allows RCRA program staff to track the notification, permit, compliance, and corrective action activities required under RCRA.

Click this hyperlink while viewing on your computer to access additional FINDS: detail in the EDR Site Report.

ECHO:

Envid:	1017749001
Registry ID:	110063815466
DFR URL:	http://echo.epa.gov/detailed-facility-report?fid=110063815466

AF335 **CON EDISON EXCAVATION: TRENCH** **RCRA NonGen / NLR** **1017777232**
251 3RD AVE **NYP004551230**
< 1/8 **BROOKLYN, NY 11215**
1 ft.

Site 4 of 16 in cluster AF

Relative: Higher

Actual: 19 ft.

RCRA NonGen / NLR:

Date form received by agency:	07/03/2014
Facility name:	CON EDISON EXCAVATION: TRENCH
Facility address:	251 3RD AVE BROOKLYN, NY 11215
EPA ID:	NYP004551230
Mailing address:	IRVING PL, 15TH FL NE NEW YORK, NY 10003
Contact:	THOMAS TEELING
Contact address:	Not reported Not reported
Contact country:	Not reported
Contact telephone:	212-460-3770
Contact email:	Not reported
EPA Region:	02
Classification:	Non-Generator
Description:	Handler: Non-Generators do not presently generate hazardous waste

Handler Activities Summary:

U.S. importer of hazardous waste:	No
Mixed waste (haz. and radioactive):	No
Recycler of hazardous waste:	No
Transporter of hazardous waste:	No
Treater, storer or disposer of HW:	No
Underground injection activity:	No
On-site burner exemption:	No

CON EDISON EXCAVATION: TRENCH (Continued) **1017777232**

Furnace exemption:	No
Used oil fuel burner:	No
Used oil processor:	No
User oil refiner:	No
Used oil fuel marketer to burner:	No
Used oil Specification marketer:	No
Used oil transfer facility:	No
Used oil transporter:	No

Historical Generators:

Date form received by agency:	06/03/2014
Site name:	CON EDISON
Classification:	Conditionally Exempt Small Quantity Generator

Date form received by agency:	06/03/2014
Site name:	CON EDISON
Classification:	Not a generator, verified

Violation Status: No violations found

AF336 **CON EDISON** **NY MANIFEST** **S117062742**
251 3RD AVE **N/A**
< 1/8 **BROOKLYN, NY 11215**
1 ft.

Site 5 of 16 in cluster AF

Relative: Higher
Actual: 19 ft.

NY MANIFEST:

Country:	USA
EPA ID:	NYP004551230
Facility Status:	Not reported
Location Address 1:	UNION & 3RD AVE
Code:	BP
Location Address 2:	Not reported
Total Tanks:	Not reported
Location City:	BROOKLYN
Location State:	NY
Location Zip:	11215
Location Zip 4:	Not reported

NY MANIFEST:

EPAID:	NYP004551230
Mailing Name:	CON EDISON
Mailing Contact:	TOM TEELING
Mailing Address 1:	4 IRVING PLACE 15TH FLOOR
Mailing Address 2:	Not reported
Mailing City:	NEW YORK
Mailing State:	NY
Mailing Zip:	10003
Mailing Zip 4:	Not reported
Mailing Country:	USA
Mailing Phone:	Not reported

NY MANIFEST:

Document ID:	Not reported
Manifest Status:	Not reported
seq:	Not reported
Year:	2014
Trans1 State ID:	NYD006982359

CON EDISON (Continued) **S117062742**

Trans2 State ID:	Not reported
Generator Ship Date:	06/04/2014
Trans1 Recv Date:	06/04/2014
Trans2 Recv Date:	Not reported
TSD Site Recv Date:	06/05/2014
Part A Recv Date:	Not reported
Part B Recv Date:	Not reported
Generator EPA ID:	NYP004551230
Trans1 EPA ID:	Not reported
Trans2 EPA ID:	Not reported
TSDF ID 1:	NYD980593636
TSDF ID 2:	Not reported
Manifest Tracking Number:	004808656FLE
Import Indicator:	N
Export Indicator:	N
Discr Quantity Indicator:	N
Discr Type Indicator:	N
Discr Residue Indicator:	N
Discr Partial Reject Indicator:	N
Discr Full Reject Indicator:	N
Manifest Ref Number:	Not reported
Alt Facility RCRA ID:	Not reported
Alt Facility Sign Date:	Not reported
MGMT Method Type Code:	H141
Waste Code:	Not reported
Waste Code:	Not reported
Waste Code:	Not reported
Waste Code:	Not reported
Waste Code:	Not reported
Waste Code:	Not reported
Quantity:	45
Units:	K - Kilograms (2.2 pounds)
Number of Containers:	1
Container Type:	DM - Metal drums, barrels
Handling Method:	L Landfill.
Specific Gravity:	1
Waste Code:	Not reported
Waste Code 1_2:	Not reported
Waste Code 1_3:	Not reported
Waste Code 1_4:	B007
Waste Code 1_5:	Not reported
Waste Code 1_6:	Not reported

Click this hyperlink while viewing on your computer to access
-1 additional NY MANIFEST: record(s) in the EDR Site Report.

AD337 **RYDER TRUCK RENTAL INC** **RCRA NonGen / NLR** **1004756768**
280 DOUGLAS ST **FINDS** **NYD981567431**
< 1/8 **BROOKLYN, NY 11217** **ECHO**
1 ft. **NY MANIFEST**

Site 6 of 7 in cluster AD

Relative: RCRA NonGen / NLR:
Higher
Date form received by agency: 01/01/2007
Actual: Facility name: RYDER TRUCK RENTAL INC
21 ft. Facility address: 280 DOUGLAS ST
BROOKLYN, NY 11217

RYDER TRUCK RENTAL INC (Continued) **1004756768**

EPA ID: NYD981567431
Mailing address: DOUGLAS ST
BROOKLYN, NY 11217
Contact: GERALD GASPARRINI
Contact address: DOUGLAS ST
BROOKLYN, NY 11217
Contact country: US
Contact telephone: 718-694-9873
Contact email: Not reported
EPA Region: 02
Classification: Non-Generator
Description: Handler: Non-Generators do not presently generate hazardous waste

Owner/Operator Summary:
Owner/operator name: 280 INC
Owner/operator address: 129 DUTCHESS BLVD
ATLANTIC BEACH, NY 11509
Owner/operator country: US
Owner/operator telephone: 516-239-5831
Owner/operator email: Not reported
Owner/operator fax: Not reported
Owner/operator extension: Not reported
Legal status: Private
Owner/Operator Type: Operator
Owner/Op start date: Not reported
Owner/Op end date: Not reported

Owner/operator name: 280 INC
Owner/operator address: 129 DUTCHESS BLVD
ATLANTIC BEACH, NY 11509
Owner/operator country: US
Owner/operator telephone: 516-239-5831
Owner/operator email: Not reported
Owner/operator fax: Not reported
Owner/operator extension: Not reported
Legal status: Private
Owner/Operator Type: Owner
Owner/Op start date: Not reported
Owner/Op end date: Not reported

Handler Activities Summary:
U.S. importer of hazardous waste: No
Mixed waste (haz. and radioactive): No
Recycler of hazardous waste: No
Transporter of hazardous waste: No
Treater, storer or disposer of HW: No
Underground injection activity: No
On-site burner exemption: No
Furnace exemption: No
Used oil fuel burner: No
Used oil processor: No
User oil refiner: No
Used oil fuel marketer to burner: No
Used oil Specification marketer: No
Used oil transfer facility: No
Used oil transporter: No

RYDER TRUCK RENTAL INC (Continued) **1004756768**

Historical Generators:
Date form received by agency: 01/01/2006
Site name: RYDER TRUCK RENTAL INC
Classification: Not a generator, verified

Date form received by agency: 10/27/1995
Site name: RYDER TRUCK RENTAL INC
Classification: Conditionally Exempt Small Quantity Generator

. Waste code: D000
. Waste name: Not Defined

. Waste code: D001
. Waste name: IGNITABLE HAZARDOUS WASTES ARE THOSE WASTES WHICH HAVE A FLASHPOINT OF LESS THAN 140 DEGREES FAHRENHEIT AS DETERMINED BY A PENSKY-MARTENS CLOSED CUP FLASH POINT TESTER. ANOTHER METHOD OF DETERMINING THE FLASH POINT OF A WASTE IS TO REVIEW THE MATERIAL SAFETY DATA SHEET, WHICH CAN BE OBTAINED FROM THE MANUFACTURER OR DISTRIBUTOR OF THE MATERIAL. LACQUER THINNER IS AN EXAMPLE OF A COMMONLY USED SOLVENT WHICH WOULD BE CONSIDERED AS IGNITABLE HAZARDOUS WASTE.

Date form received by agency: 05/19/1995
Site name: RYDER TRUCK RENTAL INC
Classification: Not a generator, verified

. Waste code: NONE
. Waste name: None

Violation Status: No violations found

FINDS:

Registry ID: 110004411388

Environmental Interest/Information System
RCRAInfo is a national information system that supports the Resource Conservation and Recovery Act (RCRA) program through the tracking of events and activities related to facilities that generate, transport, and treat, store, or dispose of hazardous waste. RCRAInfo allows RCRA program staff to track the notification, permit, compliance, and corrective action activities required under RCRA.

FIS (New York - Facility Information System) is New York's Department of Environmental Conservation (DEC) information system for tracking environmental facility information found across the State.

Click this hyperlink while viewing on your computer to access additional FINDS: detail in the EDR Site Report.

ECHO:
Envid: 1004756768
Registry ID: 110004411388
DFR URL: http://echo.epa.gov/detailed-facility-report?fid=110004411388

NY MANIFEST:

RYDER TRUCK RENTAL INC (Continued) **1004756768**

Country:	USA
EPA ID:	NYD981567431
Facility Status:	Not reported
Location Address 1:	280 DOUGLASS ST
Code:	BP
Location Address 2:	Not reported
Total Tanks:	Not reported
Location City:	BROOKLYN
Location State:	NY
Location Zip:	11217
Location Zip 4:	Not reported

NY MANIFEST:

EPAID:	NYD981567431
Mailing Name:	PENSKE TRUCK LEASING CO
Mailing Contact:	PENSKE TRUCK LEASING CO
Mailing Address 1:	280 DOUGLASS ST
Mailing Address 2:	Not reported
Mailing City:	BROOKLYN
Mailing State:	NY
Mailing Zip:	11217
Mailing Zip 4:	Not reported
Mailing Country:	USA
Mailing Phone:	7187974091

NY MANIFEST:

Document ID:	NYC3882778
Manifest Status:	C
seq:	Not reported
Year:	1995
Trans1 State ID:	GF4338
Trans2 State ID:	Not reported
Generator Ship Date:	05/24/1995
Trans1 Recv Date:	05/24/1995
Trans2 Recv Date:	/ /
TSD Site Recv Date:	05/24/1995
Part A Recv Date:	06/05/1995
Part B Recv Date:	06/06/1995
Generator EPA ID:	NYD981567431
Trans1 EPA ID:	ILD984908202
Trans2 EPA ID:	Not reported
TSDF ID 1:	NYD980785760
TSDF ID 2:	Not reported
Manifest Tracking Number:	Not reported
Import Indicator:	Not reported
Export Indicator:	Not reported
Discr Quantity Indicator:	Not reported
Discr Type Indicator:	Not reported
Discr Residue Indicator:	Not reported
Discr Partial Reject Indicator:	Not reported
Discr Full Reject Indicator:	Not reported
Manifest Ref Number:	Not reported
Alt Facility RCRA ID:	Not reported
Alt Facility Sign Date:	Not reported
MGMT Method Type Code:	Not reported
Waste Code:	D039 - TETRACHLOROETHYLENE 0.73 MG/L TCLP
Waste Code:	Not reported

RYDER TRUCK RENTAL INC (Continued) **1004756768**

Waste Code:	Not reported
Waste Code:	Not reported
Waste Code:	Not reported
Waste Code:	Not reported
Quantity:	00005
Units:	G - Gallons (liquids only)* (8.3 pounds)
Number of Containers:	001
Container Type:	DF - Fiberboard or plastic drums (glass)
Handling Method:	R Material recovery of more than 75 percent of the total material.
Specific Gravity:	100
Waste Code:	D039 - TETRACHLOROETHYLENE 0.73 MG/L TCLP
Waste Code:	Not reported
Waste Code:	Not reported
Waste Code:	Not reported
Waste Code:	Not reported
Quantity:	00012
Units:	G - Gallons (liquids only)* (8.3 pounds)
Number of Containers:	001
Container Type:	DM - Metal drums, barrels
Handling Method:	R Material recovery of more than 75 percent of the total material.
Specific Gravity:	100

Click this hyperlink while viewing on your computer to access
-1 additional NY MANIFEST: record(s) in the EDR Site Report.

T338 **76 5TH AVE HOUSING DVLPT FUND** **EDR Hist Auto** **1021143458**
621 DEGRAW ST **N/A**
< 1/8 **BROOKLYN, NY 11217**
1 ft.

Site 16 of 21 in cluster T

Relative: EDR Hist Auto
Higher

Actual: **25 ft.**

Year:	Name:	Type:
2011	76 5TH AVE HOUSING DVLPT FUND	Gasoline Service Stations
2012	76 5TH AVE HOUSING DVLPT FUND	Gasoline Service Stations
2013	76 5TH AVE HOUSING DVLPT FUND	Gasoline Service Stations
2014	76 5TH AVE HOUSING DVLPT FUND	Gasoline Service Stations

AB339 **THOMAS PAULSON & SON INC** **FINDS** **1016110994**
450 UNION STREET **ECHO** **N/A**
< 1/8 **BROOKLYN, NY 11231**
1 ft.

Site 5 of 13 in cluster AB

Relative: FINDS:
Lower

Actual: Registry ID: 110001574001
10 ft.

Environmental Interest/Information System
US EPA TRIS (Toxics Release Inventory System) contains information from facilities on the amounts of over 300 listed toxic chemicals that these facilities release directly to air, water, land, or that are transported off-site.

THOMAS PAULSON & SON INC (Continued) **1016110994**

RCRAInfo is a national information system that supports the Resource Conservation and Recovery Act (RCRA) program through the tracking of events and activities related to facilities that generate, transport, and treat, store, or dispose of hazardous waste. RCRAInfo allows RCRA program staff to track the notification, permit, compliance, and corrective action activities required under RCRA.

Click this hyperlink while viewing on your computer to access additional FINDS: detail in the EDR Site Report.

ECHO:

Envid:	1016110994
Registry ID:	110001574001
DFR URL:	http://echo.epa.gov/detailed-facility-report?fid=110001574001

AG340 **537 SACKETT STREET** **NY Spills** **S110772054**
537 SACKETT STREET **N/A**
< 1/8 **BROOKLYN, NY**
1 ft.

Site 2 of 3 in cluster AG

Relative: Lower
Actual: 10 ft.

SPILLS:

Spill Number/Closed Date:	9310522 / 1993-11-30
Facility ID:	9310522
Facility Type:	ER
DER Facility ID:	262669
Site ID:	326065
DEC Region:	2
Spill Cause:	Human Error
Spill Class:	C3
SWIS:	2401
Spill Date:	1993-11-30
Investigator:	KSTANG
Referred To:	Not reported
Reported to Dept:	1993-11-30
CID:	Not reported
Water Affected:	Not reported
Spill Source:	Commercial/Industrial
Spill Notifier:	Other
Cleanup Ceased:	1993-11-30
Cleanup Meets Std:	True
Last Inspection:	Not reported
Recommended Penalty:	False
UST Trust:	False
Remediation Phase:	0
Date Entered In Computer:	1993-12-01
Spill Record Last Update:	2004-09-30
Spiller Name:	Not reported
Spiller Company:	Not reported
Spiller Address:	Not reported
Spiller Company:	001
Contact Name:	Not reported
DEC Memo:	"Prior to Sept, 2004 data translation this spill Lead_DEC Field was TANG "
Remarks:	"OVER ORDERED - SPILL CONTAINED ON SIDE WALK - SPILL TEAM ENROUTE."

537 SACKETT STREET (Continued) **S110772054**

All Materials:

Site ID:	326065
Operable Unit ID:	992239
Operable Unit:	01
Material ID:	393128
Material Code:	0001A
Material Name:	#2 fuel oil
Case No.:	Not reported
Material FA:	Petroleum
Quantity:	5.00
Units:	G
Recovered:	.00
Oxygenate:	Not reported

AA341 **SB SERVICE BOX # 44227** **NY Spills** **S106736916**
654 SACKETT STREET **N/A**
< 1/8 **BROOKLYN, NY**
1 ft.

Site 7 of 18 in cluster AA

Relative: **Higher**
Actual: **24 ft.**

SPILLS:

Spill Number/Closed Date:	0411328 / 2005-07-21
Facility ID:	0411328
Facility Type:	ER
DER Facility ID:	271832
Site ID:	336506
DEC Region:	2
Spill Cause:	Unknown
Spill Class:	C4
SWIS:	2401
Spill Date:	2005-01-18
Investigator:	SKARAKHA
Referred To:	Not reported
Reported to Dept:	2005-01-19
CID:	444
Water Affected:	Not reported
Spill Source:	Unknown
Spill Notifier:	Responsible Party
Cleanup Ceased:	Not reported
Cleanup Meets Std:	False
Last Inspection:	Not reported
Recommended Penalty:	False
UST Trust:	False
Remediation Phase:	0
Date Entered In Computer:	2005-01-19
Spill Record Last Update:	2005-07-21
Spiller Name:	ERT DESK
Spiller Company:	SB SERVICE BOX # 44227
Spiller Address:	654 SACKETT STREET
Spiller Company:	001
Contact Name:	ERT DESK
DEC Memo:	"e2mis no 156896 1/18/05 - 1225 D. BRINDISI - 85877 - I&A, WHILE DOING SVC WORK (ACCT: 20092), FOUND APPROX 1 GAL OF AN UNKNOWN OIL MIXED WITH APPROX 1 GAL OF WATER IN SB44227. SPILL IS CONTAINED. NO SEWERS OR WATERWAYS AFFECTED. NO FIRE OR SMOKE INVOLVED. NO INJURIES. NO PRIVATE PROPERTY AFFECTED. NO SEWER CONNECTIONS. NO SUMPS OR

SB SERVICE BOX # 44227 (Continued) **S106736916**

DRAINS. NO MOVEMENT IN THE WATER. NO PARKING 1100 - 1400 TUES & FRI. MR. BRINDISI STATED THAT THIS OIL SMELLED LIKE DIESEL FUEL. I ASKED HIM TO TAKE A PCB SAMPLE, AN OIL ID. AND A FLASHPOINT SAMPLE. CHAIN OF CUSTODY FORM # AA16143 FILLED OUT AND MARKED 'E' PRIORITY. CLEANUP PENDING LAB RESULTS. NOTE: MR. BRINDISI WAS ASKED TO BARRICADE THE STRUCTURE FOR ACCESS. Lab Sequence Number: 05-00489-001 - analysis indicates the presence of a light fuel oil. Lab Sequence Number: 05-00488-001 - TOTAL PCB 73 ppm Lab Sequence Number: 05-00488-002 - Flash Point, PMCC > 140 deg F UPDATE 1/18/05 AS PER A.WALKER THE SERVICE BOX COVER WAS OPENED FOR A VISUAL, AND THERE WAS STEAM ON THE WATER. A MEET WITH #9 SHOULD BE SET UP FOR THE CLEANUP. UPDATE: 1/19/05 - 1055 DUE TO THE UNAVAILABILITY OF A CLEAN HARBORS TRUCK TO DO THIS CLEANUP, AND BECAUSE OF THE 21 IN THE HOLE, WE WILL BE UNABLE TO MEET THE 24 HR CLOCK. THIS INCIDENT, THERFORE, IS NOW OFF THE 24 HR CLOCK. 1/19/05 = 13:30 Hrs = Env. Ops. Supv. C. Fernandez reports that an Astoria tanker removed all liquids from the structure. The service box was then vactored out using a Clean Harbors vactor and double washed with BioGen 760. An Env crew (E.Trinidad & L.Mercado) assisted in the cleanup. Clean Harbors used Massachusetts manifest MAQ 246980. Tag # 26015 was removed and job is complete."

Remarks: "ON 1 GALLON OF WATER: SMELLS LIKE DIESEL, LAB RESULTS 73PPM, CLEAN UP PENDING VENDOR, COMINMG OFF 24 HOUR CLOCK, NO TO 5 QUESTIONS: CONED # 156896"

All Materials:

Site ID:	336506
Operable Unit ID:	1098531
Operable Unit:	01
Material ID:	578700
Material Code:	0066A
Material Name:	unknown petroleum
Case No.:	Not reported
Material FA:	Petroleum
Quantity:	1.00
Units:	G
Recovered:	.00
Oxygenate:	Not reported

K342 **NIVENS PUMP STATION / NIV** **NY Spills** **S102144476**
NIVENS STREET **N/A**
< 1/8 **NEW YORK CITY, NY**
1 ft.

Site 22 of 23 in cluster K

Relative: **Lower**
Actual: **8 ft.**

SPILLS:

Spill Number/Closed Date:	8700118 / 1987-04-07
Facility ID:	8700118
Facility Type:	ER
DER Facility ID:	143573
Site ID:	170621
DEC Region:	2
Spill Cause:	Equipment Failure
Spill Class:	Not reported
SWIS:	2401
Spill Date:	1987-04-05
Investigator:	UNASSIGNED
Referred To:	Not reported

NIVENS PUMP STATION / NIV (Continued) **S102144476**

Reported to Dept:	1987-04-06
CID:	Not reported
Water Affected:	GOWANUS CANAL
Spill Source:	Commercial/Industrial
Spill Notifier:	Responsible Party
Cleanup Ceased:	1987-04-07
Cleanup Meets Std:	True
Last Inspection:	Not reported
Recommended Penalty:	False
UST Trust:	False
Remediation Phase:	0
Date Entered In Computer:	1987-04-09
Spill Record Last Update:	2004-09-30
Spiller Name:	Not reported
Spiller Company:	NIVENS STREET PUMP STAT.
Spiller Address:	Not reported
Spiller Company:	001
Contact Name:	Not reported
DEC Memo:	"Prior to Sept, 2004 data translation this spill Lead_DEC Field was "
Remarks:	"ELECTRICAL WIRES SHORTING OUT."

All Materials:

Site ID:	170621
Operable Unit ID:	904759
Operable Unit:	01
Material ID:	473688
Material Code:	0066A
Material Name:	unknown petroleum
Case No.:	Not reported
Material FA:	Petroleum
Quantity:	-1.00
Units:	Not reported
Recovered:	.00
Oxygenate:	Not reported

AB343 **450 UNION STREET** **NY BROWNFIELDS** **S117936660**
450 UNION STREET **N/A**
< 1/8 **BROOKLYN, NY 11231**
1 ft.

Site 6 of 13 in cluster AB

Relative: Lower
Actual: 10 ft.

BROWNFIELDS:

Program:	BCP
Site Code:	507633
Acres:	0.65
HW Code:	C224219
SWIS:	2401
Town:	New York City
Record Added Date:	05/08/2015
Record Updated Date:	09/26/2018
Update By:	JHOCONNE
Site Description:	Location: The site is located at 450 Union Street in the Gowanus neighborhood of Brooklyn, New York. The site is bounded by Union Street to the north, the Gowanus Canal to the east, Lot 3 (parking lot) to the south, and Bond Street to the west. The site is approximately 0.65 acres in size. Site Features: The site is currently improved with a one-story building and two storage sheds.

450 UNION STREET (Continued) **S117936660**

The exterior portion of the property contains an enclosed area for social events, a parking lot and driveway, and storage areas. A bulkhead consisting of a 12-foot high headwall supported by a timber cribbing separates the property from the Gowanus Canal. Current Use: The site is currently used as a private event space, an art gallery, and an outdoor restaurant. The site is located in an M2-1 manufacturing district. Historical Use: The site was historically occupied by coal and wood yard (1886-1928); granite works (1915); a die casting facility (electroplating) (1922); a garage (1918-1930); a fuel company, garage and office (1931); and a foundry (1930-2007). In addition, petroleum was stored at the site from 1938 through at least 2001. The site was also listed in the Resource Conservation and Recovery Act (RCRA Generators database as a large quantity generator and the NYSDEC PBS database for a gasoline underground storage tank. Geology and Hydrogeology: The site sits at an elevation of approximately 10 feet above mean sea level and slopes to the east towards the Gowanus Canal. The subsurface strata at the site consists of historic urban fill consisting of sand with varying amounts of gravel, silt, brick, coal, wood and concrete fragments. The historic fill layer extends to a depth of about 15 feet below grade surface and is underlain by clay and silt. The groundwater interface was at depths between 7 and 11 feet below grade surface. Groundwater beneath the site flows southeast toward the Gowanus Canal, which adjoins the site to the east.

Env Problem:

Nature and Extent of Contamination: Soil and groundwater were analyzed for volatile organic compounds (VOCs), semi-volatile organic compounds (SVOCs), metals, polychlorinated biphenyls (PCBs), and pesticides. Based upon investigations conducted to date, the primary contaminants of concern are:benzo(a)pyrene,fluoranthene, benzo(k)fluoranthene, chrysene, ideno(1,2,3-cd)pyrene, naphthalene and Lead. Soil - with respect to VOCs, naphthalene was found at concentrations of 160 mg/kg to 4,300 mg/kg, with an RRUSCO of 100 mg/kg. For SVOCs, benzo(a)pyrene, at concentrations of 1.5 mg/kg to 95 mg/kg with an RRUSCO of 1 mg/kg; naphthalene, at concentrations of 27 mg/kg to 370 mg/kg with an RRUSCO of 100 mg/kg; fluoranthene, at concentrations of 110 mg/kg to 220 mg/kg with an RRUSCO of 100 mg/kg; benzo(k)fluoranthene, at concentrations of 1.2 mg/kg to 78 mg/kg with an RRUSCO of 3.9 mg/kg; chrysene, at concentrations of 1.2 mg/kg to 97 mg/kg with an RRUSCO of 3.9 mg/kg and ideno(1,2,3-cd)pyrene, at concentrations of 0.62 mg/kg to 38 mg/kg with an RRUSCO of 0.5 mg/kg. There were no pesticides detected above RRU SCOs in any of the soil samples. PCBs and total cyanide were not detected in soil samples at concentrations above 6 NYCRR Part 375 UU SCOs. Total lead concentrations detected above 6 NYCRR Part 375 UU (63 mg/kg) and/or RRU (400 mg/kg) SCOs ranged from 97 mg/kg at a depth of 4-6 feet to 1,300 mg/kg at a depth of 2-4 feet. TCLP lead concentrations detected above NYSDEC Title 40 of the Code of Federal Regulations (40 CFR) Part 261 Maximum Concentration of Contaminants for the Toxicity Characteristic for lead of 5 mg/L ranged from 6.5 mg/L in the 0.5-2 foot range to 8.6 mg/L in the 2-4 foot range. Data does not indicate any off-site impacts in soil related to this site. Groundwater - Coal tar impacts, evidenced by dense, non-aqueous phase liquid (DNAPL), staining, coal tar-like odors, and PID readings above background levels were encountered at depths ranging from 23 to 54 feet bgs along the eastern perimeter of the Site. One VOC, naphthalene, was detected at concentrations of 15 mg/L in and 70 mg/L which are above its TOGS Class GA SGVs of 10 mg/L. One or more of seven SVOCs were

450 UNION STREET (Continued) **S117936660**

detected in all groundwater monitoring wells, except one, at concentrations above their respective TOGS Class GA SGVs. They are: benzo(a)pyrene, at concentrations of 0.21 mg/L to 0.83 mg/L, with a TOGS Class GA SGV of 0.002 mg/L; benzo(b)fluoranthene, at concentrations of 0.28 mg/L to 1.1 mg/L, with a TOGS Class GA SGV of 0.002 mg/L; benzo(k)fluoranthene, at concentrations of 0.09 mg/L to 0.43 mg/L, with a TOGS Class GA SGV of 0.002 mg/L;chrysene, at concentrations of 0.2 mg/L to 0.96 mg/L, with a TOGS Class GA SGV of 0.002 mg/L;ideno(1,2,3-cd)pyrene, at concentrations of 0.11 mg/L to 0.42 mg/L, with a TOGS Class GA SGV of 0.002 mg/L and naphthalene, at concentrations of 11 mg/L to 19 mg/L, with a TOGS Class GA SGV of 10 mg/L. In total (unfiltered) groundwater samples, lead at concentrations of 27.3 mg/L to 298.5 mg/L,with a TOGS Class GA SGV of 25 mg/L and manganese at concentrations of 375.4 mg/L to 2,421 mg/L with a TOGS Class GA SGV of 300 mg/L were present. In dissolved metals (filtered) groundwater samples, manganese at concentrations of 325.8 mg/L to 1,745 mg/L with a TOGS Class GA SGV of 300 mg/L was found. PCBs and pesticides were not detected in groundwater samples. Data does not indicate any off-site impacts in groundwater related to this site. Soil Vapor & Indoor Air - Twenty-eight VOCs, including petroleum-related and chlorinated VOCs, were detected in soil vapor samples. Total detected VOC concentrations ranged from 66.57 microgram per cubic meter (ug/m) to 2,841 ug/m . The detected PCE concentrations in indoor air are below the revised Air Guideline Value (AGV) of 30 ug/m provided in Table 3.1 of the NYSDOH 2006 Soil Vapor Intrusion Guidance document. No other compounds with AGVs were detected in indoor air. Data does not indicate any off-site impacts in soil vapor related to this site.

Health Problem:	Information submitted with the BCP application regarding the conditions at the site are currently under review and will be revised as additional information becomes available.
Dump:	False
Structure:	False
Lagoon:	False
Landfill:	False
Pond:	False
Disp Start:	Not reported
Disp Term:	Not reported
Lat/Long:	Not reported
Dell:	Not reported
Record Add:	2015-05-08 14:42:00
Record Upd:	2015-05-08 14:42:00
Updated By:	SRHEIGEL
Own Op:	Owner
Sub Type:	06
Owner Name:	Robert Rieger
Owner Company:	450 Union LLC
Owner Address:	13 West 36th Street, FL 7
Owner Addr2:	Not reported
Owner City,St,Zip:	New York, NY 10018
Owner Country:	United States of America
Own Op:	Document Repository
Sub Type:	NNN
Owner Name:	Not reported
Owner Company:	Carroll Gardens Branch Library
Owner Address:	396 Clinton Street
Owner Addr2:	Not reported

450 UNION STREET (Continued) **S117936660**

Owner City,St,Zip:	Brooklyn, NY 11231
Owner Country:	United States of America
Own Op:	Applicant/Requestor
Sub Type:	P03
Owner Name:	Robert Rieger
Owner Company:	450 Union LLC
Owner Address:	c/o Pilot Real Estate Group LLC
Owner Addr2:	10 Glenville Street, FL 1
Owner City,St,Zip:	Greenwich, CT 06831
Owner Country:	United States of America
HW Code:	Not reported
Waste Type:	Not reported
Waste Quantity:	Not reported
Waste Code:	Not reported
Crossref ID:	Not reported
Cross Ref Type Code:	Not reported
Cross Ref Type:	Not reported
Record Added Date:	Not reported
Record Updated:	Not reported
Updated By:	Not reported

AH344 **CON EDISON** **NY MANIFEST** **S117738755**
BOND ST & 1ST ST **N/A**
< 1/8 **BROOKLYN, NY 11231**
1 ft.

Site 9 of 17 in cluster AH

Relative: **Higher**
Actual: **18 ft.**

NY MANIFEST:

Country:	USA
EPA ID:	NYP004718300
Facility Status:	Not reported
Location Address 1:	BOND ST & 1ST ST
Code:	BP
Location Address 2:	M2523
Total Tanks:	Not reported
Location City:	BROOKLYN
Location State:	NY
Location Zip:	11231
Location Zip 4:	Not reported

NY MANIFEST:

EPAID:	NYP004718300
Mailing Name:	CON EDISON
Mailing Contact:	CON EDISON
Mailing Address 1:	4 IRVING PL
Mailing Address 2:	15TH FL
Mailing City:	NEW YORK
Mailing State:	NY
Mailing Zip:	10003
Mailing Zip 4:	Not reported
Mailing Country:	USA
Mailing Phone:	Not reported

NY MANIFEST:

Document ID:	Not reported
Manifest Status:	Not reported
seq:	Not reported
Year:	2015

CON EDISON (Continued) **S117738755**

Trans1 State ID:	NJD003812047
Trans2 State ID:	NJD003812047
Generator Ship Date:	01/23/2015
Trans1 Recv Date:	01/23/2015
Trans2 Recv Date:	01/26/2015
TSD Site Recv Date:	01/26/2015
Part A Recv Date:	Not reported
Part B Recv Date:	Not reported
Generator EPA ID:	NYP004718300
Trans1 EPA ID:	Not reported
Trans2 EPA ID:	Not reported
TSDF ID 1:	NJD991291105
TSDF ID 2:	Not reported
Manifest Tracking Number:	002300022GBF
Import Indicator:	N
Export Indicator:	N
Discr Quantity Indicator:	N
Discr Type Indicator:	N
Discr Residue Indicator:	N
Discr Partial Reject Indicator:	N
Discr Full Reject Indicator:	N
Manifest Ref Number:	Not reported
Alt Facility RCRA ID:	Not reported
Alt Facility Sign Date:	Not reported
MGMT Method Type Code:	H110
Waste Code:	Not reported
Waste Code:	Not reported
Waste Code:	Not reported
Waste Code:	Not reported
Waste Code:	Not reported
Waste Code:	Not reported
Quantity:	2000
Units:	P - Pounds
Number of Containers:	1
Container Type:	TT - Cargo tank, tank trucks
Handling Method:	T Chemical, physical, or biological treatment.
Specific Gravity:	1
Waste Code:	D008
Waste Code 1_2:	Not reported
Waste Code 1_3:	Not reported
Waste Code 1_4:	Not reported
Waste Code 1_5:	Not reported
Waste Code 1_6:	Not reported

Click this hyperlink while viewing on your computer to access
-1 additional NY MANIFEST: record(s) in the EDR Site Report.

AC345 **CON EDISON** **RCRA NonGen / NLR** **1019902323**
315 DOUGLASS ST SB13610 **NYP004772364**
< 1/8 **BROOKLYN, NY 11217**
1 ft.

Site 6 of 7 in cluster AC

Relative: Higher
Actual: 24 ft.

RCRA NonGen / NLR:

Date form received by agency:	04/22/2015
Facility name:	CON EDISON
Facility address:	315 DOUGLASS ST SB13610 BROOKLYN, NY 11217
EPA ID:	NYP004772364
Mailing address:	IRVING PL 15TH FL NE NEW YORK, NY 10003
Contact:	THOMAS TEELING
Contact address:	Not reported Not reported
Contact country:	Not reported
Contact telephone:	212-460-3770
Contact email:	Not reported
EPA Region:	02
Classification:	Non-Generator
Description:	Handler: Non-Generators do not presently generate hazardous waste

Handler Activities Summary:

U.S. importer of hazardous waste:	No
Mixed waste (haz. and radioactive):	No
Recycler of hazardous waste:	No
Transporter of hazardous waste:	No
Treater, storer or disposer of HW:	No
Underground injection activity:	No
On-site burner exemption:	No
Furnace exemption:	No
Used oil fuel burner:	No
Used oil processor:	No
User oil refiner:	No
Used oil fuel marketer to burner:	No
Used oil Specification marketer:	No
Used oil transfer facility:	No
Used oil transporter:	No

Historical Generators:

Date form received by agency:	04/22/2015
Site name:	CON EDISON
Classification:	Large Quantity Generator

Violation Status: No violations found

AG346 **AUTO BODY CONCEPTS** **RCRA NonGen / NLR** **1000555866**
549 SACKETT ST **FINDS** **NYD986984136**
< 1/8 **BROOKLYN, NY 11217** **ECHO**
1 ft. **NY MANIFEST**

Site 3 of 3 in cluster AG

Relative: Higher
Actual: 13 ft.

RCRA NonGen / NLR:

Date form received by agency:	01/01/2007
Facility name:	AUTO BODY CONCEPTS DBA ABC COLLISION
Facility address:	549 SACKETT ST BROOKLYN, NY 11217
EPA ID:	NYD986984136

AUTO BODY CONCEPTS (Continued) **1000555866**

Mailing address: SACKETT ST
BROOKLYN, NY 11217
Contact: Not reported
Contact address: SACKETT ST
BROOKLYN, NY 11217
Contact country: US
Contact telephone: Not reported
Contact email: Not reported
EPA Region: 02
Classification: Non-Generator
Description: Handler: Non-Generators do not presently generate hazardous waste

Owner/Operator Summary:
Owner/operator name: ANTHONY DIMONDA
Owner/operator address: UNKNOWN
UNKNOWN, NY 99999
Owner/operator country: US
Owner/operator telephone: 212-555-1212
Owner/operator email: Not reported
Owner/operator fax: Not reported
Owner/operator extension: Not reported
Legal status: Private
Owner/Operator Type: Owner
Owner/Op start date: Not reported
Owner/Op end date: Not reported

Owner/operator name: ANTHONY DIMONDA
Owner/operator address: UNKNOWN
UNKNOWN, NY 99999
Owner/operator country: US
Owner/operator telephone: 212-555-1212
Owner/operator email: Not reported
Owner/operator fax: Not reported
Owner/operator extension: Not reported
Legal status: Private
Owner/Operator Type: Operator
Owner/Op start date: Not reported
Owner/Op end date: Not reported

Handler Activities Summary:
U.S. importer of hazardous waste: No
Mixed waste (haz. and radioactive): No
Recycler of hazardous waste: No
Transporter of hazardous waste: No
Treater, storer or disposer of HW: No
Underground injection activity: No
On-site burner exemption: No
Furnace exemption: No
Used oil fuel burner: No
Used oil processor: No
User oil refiner: No
Used oil fuel marketer to burner: No
Used oil Specification marketer: No
Used oil transfer facility: No
Used oil transporter: No

AUTO BODY CONCEPTS (Continued) **1000555866**

Historical Generators:
Date form received by agency: 01/01/2006
Site name: AUTO BODY CONCEPTS DBA ABC COLLISION
Classification: Not a generator, verified

Date form received by agency: 07/14/1999
Site name: AUTO BODY CONCEPTS DBA ABC COLLISION
Classification: Small Quantity Generator

Date form received by agency: 10/22/1991
Site name: AUTO BODY CONCEPTS DBA ABC COLLISION
Classification: Large Quantity Generator

. Waste code: D001
. Waste name: IGNITABLE HAZARDOUS WASTES ARE THOSE WASTES WHICH HAVE A FLASHPOINT OF LESS THAN 140 DEGREES FAHRENHEIT AS DETERMINED BY A PENSKY-MARTENS CLOSED CUP FLASH POINT TESTER. ANOTHER METHOD OF DETERMINING THE FLASH POINT OF A WASTE IS TO REVIEW THE MATERIAL SAFETY DATA SHEET, WHICH CAN BE OBTAINED FROM THE MANUFACTURER OR DISTRIBUTOR OF THE MATERIAL. LACQUER THINNER IS AN EXAMPLE OF A COMMONLY USED SOLVENT WHICH WOULD BE CONSIDERED AS IGNITABLE HAZARDOUS WASTE.

. Waste code: D006
. Waste name: CADMIUM

. Waste code: D007
. Waste name: CHROMIUM

. Waste code: D008
. Waste name: LEAD

. Waste code: F003
. Waste name: THE FOLLOWING SPENT NON-HALOGENATED SOLVENTS: XYLENE, ACETONE, ETHYL ACETATE, ETHYL BENZENE, ETHYL ETHER, METHYL ISOBUTYL KETONE, N-BUTYL ALCOHOL, CYCLOHEXANONE, AND METHANOL; ALL SPENT SOLVENT MIXTURES/BLENDS CONTAINING, BEFORE USE, ONLY THE ABOVE SPENT NON-HALOGENATED SOLVENTS; AND ALL SPENT SOLVENT MIXTURES/BLENDS CONTAINING, BEFORE USE, ONE OR MORE OF THE ABOVE NON-HALOGENATED SOLVENTS, AND, A TOTAL OF TEN PERCENT OR MORE (BY VOLUME) OF ONE OR MORE OF THOSE SOLVENTS LISTED IN F001, F002, F004, AND F005, AND STILL BOTTOMS FROM THE RECOVERY OF THESE SPENT SOLVENTS AND SPENT SOLVENT MIXTURES.

. Waste code: F005
. Waste name: THE FOLLOWING SPENT NON-HALOGENATED SOLVENTS: TOLUENE, METHYL ETHYL KETONE, CARBON DISULFIDE, ISOBUTANOL, PYRIDINE, BENZENE, 2-ETHOXYETHANOL, AND 2-NITROPROPANE; ALL SPENT SOLVENT MIXTURES/BLENDS CONTAINING, BEFORE USE, A TOTAL OF TEN PERCENT OR MORE (BY VOLUME) OF ONE OR MORE OF THE ABOVE NON-HALOGENATED SOLVENTS OR THOSE SOLVENTS LISTED IN F001, F002, OR F004; AND STILL BOTTOMS FROM THE RECOVERY OF THESE SPENT SOLVENTS AND SPENT SOLVENT MIXTURES.

Violation Status: No violations found

FINDS:

Registry ID: 110004481490

AUTO BODY CONCEPTS (Continued) **1000555866**

Environmental Interest/Information System

RCRAInfo is a national information system that supports the Resource Conservation and Recovery Act (RCRA) program through the tracking of events and activities related to facilities that generate, transport, and treat, store, or dispose of hazardous waste. RCRAInfo allows RCRA program staff to track the notification, permit, compliance, and corrective action activities required under RCRA.

FIS (New York - Facility Information System) is New York's Department of Environmental Conservation (DEC) information system for tracking environmental facility information found across the State.

Click this hyperlink while viewing on your computer to access additional FINDS: detail in the EDR Site Report.

ECHO:

Envid:	1000555866
Registry ID:	110004481490
DFR URL:	http://echo.epa.gov/detailed-facility-report?fid=110004481490

NY MANIFEST:

Country:	USA
EPA ID:	NYD986984136
Facility Status:	Not reported
Location Address 1:	549 SACKETT ST
Code:	BP
Location Address 2:	Not reported
Total Tanks:	Not reported
Location City:	BROOKLYN
Location State:	NY
Location Zip:	11217
Location Zip 4:	Not reported

NY MANIFEST:

EPAID:	NYD986984136
Mailing Name:	A B C COLLISION
Mailing Contact:	EDDIE ANDRADES
Mailing Address 1:	549 SACKETT STREET
Mailing Address 2:	Not reported
Mailing City:	BROOKLYN
Mailing State:	NY
Mailing Zip:	11217
Mailing Zip 4:	Not reported
Mailing Country:	USA
Mailing Phone:	7185223111

NY MANIFEST:

Document ID:	NYC5386757
Manifest Status:	Not reported
seq:	01
Year:	1998
Trans1 State ID:	NYGF2859
Trans2 State ID:	11745PNY
Generator Ship Date:	09/18/1998
Trans1 Recv Date:	09/18/1998

AUTO BODY CONCEPTS (Continued) **1000555866**

Trans2 Recv Date:	09/23/1998
TSD Site Recv Date:	09/29/1998
Part A Recv Date:	Not reported
Part B Recv Date:	Not reported
Generator EPA ID:	NYD986984136
Trans1 EPA ID:	ILD984908202
Trans2 EPA ID:	NYD980769947
TSDF ID 1:	SCD077995488
TSDF ID 2:	Not reported
Manifest Tracking Number:	Not reported
Import Indicator:	Not reported
Export Indicator:	Not reported
Discr Quantity Indicator:	Not reported
Discr Type Indicator:	Not reported
Discr Residue Indicator:	Not reported
Discr Partial Reject Indicator:	Not reported
Discr Full Reject Indicator:	Not reported
Manifest Ref Number:	Not reported
Alt Facility RCRA ID:	Not reported
Alt Facility Sign Date:	Not reported
MGMT Method Type Code:	Not reported
Waste Code:	F005 - UNKNOWN
Waste Code:	Not reported
Waste Code:	Not reported
Waste Code:	Not reported
Waste Code:	Not reported
Waste Code:	Not reported
Quantity:	00036
Units:	P - Pounds
Number of Containers:	001
Container Type:	DM - Metal drums, barrels
Handling Method:	B Incineration, heat recovery, burning.
Specific Gravity:	01.00

Click this hyperlink while viewing on your computer to access
-1 additional NY MANIFEST: record(s) in the EDR Site Report.

U347 **388 CARROLL STREET AND 363 BOND STREET** **NY ENG CONTROLS** **S116041498**
388 CARROLL STREET AND 363 BOND STREET **NY INST CONTROL** **N/A**
< 1/8 **BROOKLYN, NY 11231** **NY BROWNFIELDS**
1 ft.

Site 8 of 15 in cluster U

Relative: **Higher**
Actual: **19 ft.**

ENG CONTROLS:

Site Code:	478612
HW Code:	C224173
Control Code:	15
Control Type:	ENG
Date Record Added:	10/23/2015
Date Rec Updated:	05/08/2017
Updated By:	LSZINOMA
Site Description:	Location: This site is made up of two adjacent parcels, one located at 388 Carroll Street and one located at 363 Bond Street in Brooklyn, NY. The eastern edge of the site borders the Gowanus Canal. Site Features: A portion of the site contained a one- and two-story light industrial building and another portion is improved with a two-story residential building. Four decommissioned above ground storage tanks

388 CARROLL STREET AND 363 BOND STREET (Continued) **S116041498**

(ranging from 5,000 to 10,000 gallon capacity) also existed on the property. All buildings and structures were demolished in 2014 to facilitate remediation of the site. The area of the two parcels that make up the site is approximately 1.293 acres. Current Zoning and Land Use: The site is currently vacant. The site is current zoned MX-11 which is a mixed use district that allows residential, commercial, and industrial uses. The site is bounded to the north by a City of New York EMS station, to the east by the Gowanus Canal, to the south an active redevelopment site, and to the west by a three-story mixed-use commercial and residential building and a six-story residential building. Past Use of the Site: Portions of this site have historically been used as paint manufacturer (1915), an oil terminal (1916 1950), and a warehouse (1950 1986). Other recorded uses of the site include an automobile storage and repair facility and a lumber company. Site Geology and Hydrogeology: The site is underlain by an approximately 6-to-17 foot thick layer of miscellaneous fill which is underlain by a clay layer. Groundwater was generally observed at depths ranging from five to eight feet below ground surface. Groundwater flow is generally to the east but is affected by the tidal influence from the Gowanus Canal.

Env Problem: Remediation at the site is complete. Prior to remediation, the primary contaminants of concern were benzo(a)pyrene, benzo(a)anthracene, benzo(b)fluorathene in soil, and naphthalene, 1,2,4 trimethylbenzene, toluene, and xylene in groundwater. Remedial actions have successfully achieved soil cleanup objectives for restricted residential use. Residual contamination in the soil and groundwater is being managed under a Site Management Plan.

Health Problem: Remedial actions are complete and measures are in place to control the potential for coming in contact with residual contamination remaining at the site. Sampling indicates that the potential for soil vapor intrusion to occur needs to be evaluated off-site.

Dump: False
Structure: False
Lagoon: False
Landfill: False
Pond: False
Disp Start: Not reported
Disp Term: Not reported
Lat/Long: Not reported
Dell: Not reported
Record Add: 2013-02-05 14:19:00
Record Upd: 2015-10-02 10:38:00
Updated By: JCGRATHW
Own Op: Document Repository
Sub Type: NNN
Owner Name: Mr. John Leighton
Owner Company: Brooklyn Public Library
Owner Address: Carroll Gardens Branch
Owner Addr2: 396 Clinton Street
Owner City,St,Zip: Brooklyn, NY 11231
Owner Country: United States of America
Own Op: Applicant/Requestor
Sub Type: P03
Owner Name: Benjamin Hoffer
Owner Company: 363 Gowanus Developers, LLC
Owner Address: 90 Woodbridge Center Drive, 6th Floor
Owner Addr2: Not reported

388 CARROLL STREET AND 363 BOND STREET (Continued) **S116041498**

Owner City,St,Zip:	Woodbridge, NJ 07095
Owner Country:	United States of America
Own Op:	Document Repository
Sub Type:	NNN
Owner Name:	Mr. Craig Hammerman
Owner Company:	Brooklyn Community Board 6
Owner Address:	250 Baltic Street
Owner Addr2:	Not reported
Owner City,St,Zip:	Brooklyn, NY 11201-6401
Owner Country:	United States of America
Own Op:	Owner
Sub Type:	P03
Owner Name:	Benjamin Hoffer
Owner Company:	363 Gowanus Developers, LLC
Owner Address:	90 Woodbridge Center Drive, 6th Floor
Owner Addr2:	Not reported
Owner City,St,Zip:	Woodbridge, NJ 07095
Owner Country:	United States of America
HW Code:	C224173
Waste Type:	tetrachloroethene (PCE)
Waste Quantity:	UNKNOWN
Waste Code:	Not reported
HW Code:	C224173
Waste Type:	TOLUENE
Waste Quantity:	UNKNOWN
Waste Code:	Not reported
HW Code:	C224173
Waste Type:	TRICHLOROETHENE (TCE)
Waste Quantity:	UNKNOWN
Waste Code:	Not reported
HW Code:	C224173
Waste Type:	BENZO(A)ANTHRACENE
Waste Quantity:	UNKNOWN
Waste Code:	Not reported
HW Code:	C224173
Waste Type:	BENZO(B)FLUORANTHENE
Waste Quantity:	UNKNOWN
Waste Code:	Not reported
HW Code:	C224173
Waste Type:	1,2,4-TRIMETHYLBENZENE
Waste Quantity:	UNKNOWN
Waste Code:	Not reported
HW Code:	C224173
Waste Type:	NAPHTHALENE
Waste Quantity:	UNKNOWN
Waste Code:	Not reported
HW Code:	C224173
Waste Type:	TETRACHLOROETHYLENE (PCE)
Waste Quantity:	UNKNOWN
Waste Code:	Not reported
HW Code:	C224173
Waste Type:	XYLENE (MIXED)
Waste Quantity:	UNKNOWN
Waste Code:	Not reported
HW Code:	C224173
Waste Type:	BENZO(A)PYRENE
Waste Quantity:	UNKNOWN

388 CARROLL STREET AND 363 BOND STREET (Continued) **S116041498**

Waste Code: Not reported
Crossref ID: C224173-07-13
Cross Ref Type Code: 23
Cross Ref Type: Agreement/Consent Order Number
Record Added Date: 2015-10-02 11:10:00
Record Updated: 2015-11-05 09:44:00
Updated By: JAMORAS
Crossref ID: C224173
Cross Ref Type Code: 22
Cross Ref Type: BCP Site ID
Record Added Date: 2015-10-02 10:39:00
Record Updated: 2015-10-02 10:39:00
Updated By: JCGRATHW
Crossref ID: C224173-08-13
Cross Ref Type Code: 23
Cross Ref Type: Agreement/Consent Order Number
Record Added Date: 2015-10-02 11:10:00
Record Updated: 2015-10-02 11:10:00
Updated By: JCGRATHW
Crossref ID: 2015000236153
Cross Ref Type Code: 25
Cross Ref Type: County Recording Identifier
Record Added Date: 2015-07-21 11:01:00
Record Updated: 2015-07-21 11:01:00
Updated By: JCGRATHW
Crossref ID: 08/14/13
Cross Ref Type Code: 26
Cross Ref Type: Agreement/Consent Order Date
Record Added Date: 2015-10-02 10:40:00
Record Updated: 2015-10-02 10:40:00
Updated By: JCGRATHW

Site Code: 478612
HW Code: C224173
Control Code: 12
Control Type: ENG
Date Record Added: 10/23/2015
Date Rec Updated: 05/08/2017
Updated By: LSZINOMA
Site Description: Location: This site is made up of two adjacent parcels, one located at 388 Carroll Street and one located at 363 Bond Street in Brooklyn, NY. The eastern edge of the site borders the Gowanus Canal. Site Features: A portion of the site contained a one- and two-story light industrial building and another portion is improved with a two-story residential building. Four decommissioned above ground storage tanks (ranging from 5,000 to 10,000 gallon capacity) also existed on the property. All buildings and structures were demolished in 2014 to facilitate remediation of the site. The area of the two parcels that make up the site is approximately 1.293 acres. Current Zoning and Land Use: The site is currently vacant. The site is current zoned MX-11 which is a mixed use district that allows residential, commercial, and industrial uses. The site is bounded to the north by a City of New York EMS station, to the east by the Gowanus Canal, to the south an active redevelopment site, and to the west by a three-story mixed-use commercial and residential building and a six-story residential building. Past Use of the Site: Portions of this site have historically been used as paint manufacturer (1915),

388 CARROLL STREET AND 363 BOND STREET (Continued) **S116041498**

	an oil terminal (1916 1950), and a warehouse (1950 1986). Other recorded uses of the site include an automobile storage and repair facility and a lumber company. Site Geology and Hydrogeology: The site is underlain by an approximately 6-to-17 foot thick layer of miscellaneous fill which is underlain by a clay layer. Groundwater was generally observed at depths ranging from five to eight feet below ground surface. Groundwater flow is generally to the east but is affected by the tidal influence from the Gowanus Canal.
Env Problem:	Remediation at the site is complete. Prior to remediation, the primary contaminants of concern were benzo(a)pyrene, benzo(a)anthracene, benzo(b)fluorathene in soil, and naphthalene, 1,2,4 trimethylbenzene, toluene, and xylene in groundwater. Remedial actions have successfully achieved soil cleanup objectives for restricted residential use. Residual contamination in the soil and groundwater is being managed under a Site Management Plan.
Health Problem:	Remedial actions are complete and measures are in place to control the potential for coming in contact with residual contamination remaining at the site. Sampling indicates that the potential for soil vapor intrusion to occur needs to be evaluated off-site.
Dump:	False
Structure:	False
Lagoon:	False
Landfill:	False
Pond:	False
Disp Start:	Not reported
Disp Term:	Not reported
Lat/Long:	Not reported
Dell:	Not reported
Record Add:	2013-02-05 14:19:00
Record Upd:	2015-10-02 10:38:00
Updated By:	JCGRATHW
Own Op:	Document Repository
Sub Type:	NNN
Owner Name:	Mr. John Leighton
Owner Company:	Brooklyn Public Library
Owner Address:	Carroll Gardens Branch
Owner Addr2:	396 Clinton Street
Owner City,St,Zip:	Brooklyn, NY 11231
Owner Country:	United States of America
Own Op:	Applicant/Requestor
Sub Type:	P03
Owner Name:	Benjamin Hoffer
Owner Company:	363 Gowanus Developers, LLC
Owner Address:	90 Woodbridge Center Drive, 6th Floor
Owner Addr2:	Not reported
Owner City,St,Zip:	Woodbridge, NJ 07095
Owner Country:	United States of America
Own Op:	Document Repository
Sub Type:	NNN
Owner Name:	Mr. Craig Hammerman
Owner Company:	Brooklyn Community Board 6
Owner Address:	250 Baltic Street
Owner Addr2:	Not reported
Owner City,St,Zip:	Brooklyn, NY 11201-6401
Owner Country:	United States of America
Own Op:	Owner
Sub Type:	P03

388 CARROLL STREET AND 363 BOND STREET (Continued) **S116041498**

Owner Name:	Benjamin Hoffer
Owner Company:	363 Gowanus Developers, LLC
Owner Address:	90 Woodbridge Center Drive, 6th Floor
Owner Addr2:	Not reported
Owner City,St,Zip:	Woodbridge, NJ 07095
Owner Country:	United States of America
HW Code:	C224173
Waste Type:	tetrachloroethene (PCE)
Waste Quantity:	UNKNOWN
Waste Code:	Not reported
HW Code:	C224173
Waste Type:	TOLUENE
Waste Quantity:	UNKNOWN
Waste Code:	Not reported
HW Code:	C224173
Waste Type:	TRICHLOROETHENE (TCE)
Waste Quantity:	UNKNOWN
Waste Code:	Not reported
HW Code:	C224173
Waste Type:	BENZO(A)ANTHRACENE
Waste Quantity:	UNKNOWN
Waste Code:	Not reported
HW Code:	C224173
Waste Type:	BENZO(B)FLUORANTHENE
Waste Quantity:	UNKNOWN
Waste Code:	Not reported
HW Code:	C224173
Waste Type:	1,2,4-TRIMETHYLBENZENE
Waste Quantity:	UNKNOWN
Waste Code:	Not reported
HW Code:	C224173
Waste Type:	NAPHTHALENE
Waste Quantity:	UNKNOWN
Waste Code:	Not reported
HW Code:	C224173
Waste Type:	TETRACHLOROETHYLENE (PCE)
Waste Quantity:	UNKNOWN
Waste Code:	Not reported
HW Code:	C224173
Waste Type:	XYLENE (MIXED)
Waste Quantity:	UNKNOWN
Waste Code:	Not reported
HW Code:	C224173
Waste Type:	BENZO(A)PYRENE
Waste Quantity:	UNKNOWN
Waste Code:	Not reported
Crossref ID:	C224173-07-13
Cross Ref Type Code:	23
Cross Ref Type:	Agreement/Consent Order Number
Record Added Date:	2015-10-02 11:10:00
Record Updated:	2015-11-05 09:44:00
Updated By:	JAMORAS
Crossref ID:	C224173
Cross Ref Type Code:	22
Cross Ref Type:	BCP Site ID
Record Added Date:	2015-10-02 10:39:00
Record Updated:	2015-10-02 10:39:00

388 CARROLL STREET AND 363 BOND STREET (Continued) **S116041498**

Updated By:	JCGRATHW
Crossref ID:	C224173-08-13
Cross Ref Type Code:	23
Cross Ref Type:	Agreement/Consent Order Number
Record Added Date:	2015-10-02 11:10:00
Record Updated:	2015-10-02 11:10:00
Updated By:	JCGRATHW
Crossref ID:	2015000236153
Cross Ref Type Code:	25
Cross Ref Type:	County Recording Identifier
Record Added Date:	2015-07-21 11:01:00
Record Updated:	2015-07-21 11:01:00
Updated By:	JCGRATHW
Crossref ID:	08/14/13
Cross Ref Type Code:	26
Cross Ref Type:	Agreement/Consent Order Date
Record Added Date:	2015-10-02 10:40:00
Record Updated:	2015-10-02 10:40:00
Updated By:	JCGRATHW

Site Code:	478612
HW Code:	C224173
Control Code:	13
Control Type:	ENG
Date Record Added:	10/23/2015
Date Rec Updated:	05/08/2017
Updated By:	LSZINOMA
Site Description:	Location: This site is made up of two adjacent parcels, one located at 388 Carroll Street and one located at 363 Bond Street in Brooklyn, NY. The eastern edge of the site borders the Gowanus Canal. Site Features: A portion of the site contained a one- and two-story light industrial building and another portion is improved with a two-story residential building. Four decommissioned above ground storage tanks (ranging from 5,000 to 10,000 gallon capacity) also existed on the property. All buildings and structures were demolished in 2014 to facilitate remediation of the site. The area of the two parcels that make up the site is approximately 1.293 acres. Current Zoning and Land Use: The site is currently vacant. The site is current zoned MX-11 which is a mixed use district that allows residential, commercial, and industrial uses. The site is bounded to the north by a City of New York EMS station, to the east by the Gowanus Canal, to the south an active redevelopment site, and to the west by a three-story mixed-use commercial and residential building and a six-story residential building. Past Use of the Site: Portions of this site have historically been used as paint manufacturer (1915), an oil terminal (1916 1950), and a warehouse (1950 1986). Other recorded uses of the site include an automobile storage and repair facility and a lumber company. Site Geology and Hydrogeology: The site is underlain by an approximately 6-to-17 foot thick layer of miscellaneous fill which is underlain by a clay layer. Groundwater was generally observed at depths ranging from five to eight feet below ground surface. Groundwater flow is generally to the east but is affected by the tidal influence from the Gowanus Canal.
Env Problem:	Remediation at the site is complete. Prior to remediation, the primary contaminants of concern were benzo(a)pyrene, benzo(a)anthracene, benzo(b)fluorathene in soil, and naphthalene, 1,2,4 trimethylbenzene, toluene, and xylene in groundwater. Remedial

388 CARROLL STREET AND 363 BOND STREET (Continued) **S116041498**

	actions have successfully achieved soil cleanup objectives for restricted residential use. Residual contamination in the soil and groundwater is being managed under a Site Management Plan.
Health Problem:	Remedial actions are complete and measures are in place to control the potential for coming in contact with residual contamination remaining at the site. Sampling indicates that the potential for soil vapor intrusion to occur needs to be evaluated off-site.
Dump:	False
Structure:	False
Lagoon:	False
Landfill:	False
Pond:	False
Disp Start:	Not reported
Disp Term:	Not reported
Lat/Long:	Not reported
Dell:	Not reported
Record Add:	2013-02-05 14:19:00
Record Upd:	2015-10-02 10:38:00
Updated By:	JCGRATHW
Own Op:	Document Repository
Sub Type:	NNN
Owner Name:	Mr. John Leighton
Owner Company:	Brooklyn Public Library
Owner Address:	Carroll Gardens Branch
Owner Addr2:	396 Clinton Street
Owner City,St,Zip:	Brooklyn, NY 11231
Owner Country:	United States of America
Own Op:	Applicant/Requestor
Sub Type:	P03
Owner Name:	Benjamin Hoffer
Owner Company:	363 Gowanus Developers, LLC
Owner Address:	90 Woodbridge Center Drive, 6th Floor
Owner Addr2:	Not reported
Owner City,St,Zip:	Woodbridge, NJ 07095
Owner Country:	United States of America
Own Op:	Document Repository
Sub Type:	NNN
Owner Name:	Mr. Craig Hammerman
Owner Company:	Brooklyn Community Board 6
Owner Address:	250 Baltic Street
Owner Addr2:	Not reported
Owner City,St,Zip:	Brooklyn, NY 11201-6401
Owner Country:	United States of America
Own Op:	Owner
Sub Type:	P03
Owner Name:	Benjamin Hoffer
Owner Company:	363 Gowanus Developers, LLC
Owner Address:	90 Woodbridge Center Drive, 6th Floor
Owner Addr2:	Not reported
Owner City,St,Zip:	Woodbridge, NJ 07095
Owner Country:	United States of America
HW Code:	C224173
Waste Type:	tetrachloroethene (PCE)
Waste Quantity:	UNKNOWN
Waste Code:	Not reported
HW Code:	C224173
Waste Type:	TOLUENE

388 CARROLL STREET AND 363 BOND STREET (Continued) **S116041498**

Waste Quantity:	UNKNOWN
Waste Code:	Not reported
HW Code:	C224173
Waste Type:	TRICHLOROETHENE (TCE)
Waste Quantity:	UNKNOWN
Waste Code:	Not reported
HW Code:	C224173
Waste Type:	BENZO(A)ANTHRACENE
Waste Quantity:	UNKNOWN
Waste Code:	Not reported
HW Code:	C224173
Waste Type:	BENZO(B)FLUORANTHENE
Waste Quantity:	UNKNOWN
Waste Code:	Not reported
HW Code:	C224173
Waste Type:	1,2,4-TRIMETHYLBENZENE
Waste Quantity:	UNKNOWN
Waste Code:	Not reported
HW Code:	C224173
Waste Type:	NAPHTHALENE
Waste Quantity:	UNKNOWN
Waste Code:	Not reported
HW Code:	C224173
Waste Type:	TETRACHLOROETHYLENE (PCE)
Waste Quantity:	UNKNOWN
Waste Code:	Not reported
HW Code:	C224173
Waste Type:	XYLENE (MIXED)
Waste Quantity:	UNKNOWN
Waste Code:	Not reported
HW Code:	C224173
Waste Type:	BENZO(A)PYRENE
Waste Quantity:	UNKNOWN
Waste Code:	Not reported
Crossref ID:	C224173-07-13
Cross Ref Type Code:	23
Cross Ref Type:	Agreement/Consent Order Number
Record Added Date:	2015-10-02 11:10:00
Record Updated:	2015-11-05 09:44:00
Updated By:	JAMORAS
Crossref ID:	C224173
Cross Ref Type Code:	22
Cross Ref Type:	BCP Site ID
Record Added Date:	2015-10-02 10:39:00
Record Updated:	2015-10-02 10:39:00
Updated By:	JCGRATHW
Crossref ID:	C224173-08-13
Cross Ref Type Code:	23
Cross Ref Type:	Agreement/Consent Order Number
Record Added Date:	2015-10-02 11:10:00
Record Updated:	2015-10-02 11:10:00
Updated By:	JCGRATHW
Crossref ID:	2015000236153
Cross Ref Type Code:	25
Cross Ref Type:	County Recording Identifier
Record Added Date:	2015-07-21 11:01:00
Record Updated:	2015-07-21 11:01:00

388 CARROLL STREET AND 363 BOND STREET (Continued) **S116041498**

Updated By: JCGRATHW
Crossref ID: 08/14/13
Cross Ref Type Code: 26
Cross Ref Type: Agreement/Consent Order Date
Record Added Date: 2015-10-02 10:40:00
Record Updated: 2015-10-02 10:40:00
Updated By: JCGRATHW

INST CONTROL:
Site Code: 478612
Control Name: Monitoring Plan
HW Code: C224173
Control Code: 31
Control Type: INST
Dt record added: 10/23/2015
Dt rec updated: 05/08/2017
Updated By: LSZINOMA
Site Code: 478612
Site Description: Location: This site is made up of two adjacent parcels, one located at 388 Carroll Street and one located at 363 Bond Street in Brooklyn, NY. The eastern edge of the site borders the Gowanus Canal. Site Features: A portion of the site contained a one- and two-story light industrial building and another portion is improved with a two-story residential building. Four decommissioned above ground storage tanks (ranging from 5,000 to 10,000 gallon capacity) also existed on the property. All buildings and structures were demolished in 2014 to facilitate remediation of the site. The area of the two parcels that make up the site is approximately 1.293 acres. Current Zoning and Land Use: The site is currently vacant. The site is current zoned MX-11 which is a mixed use district that allows residential, commercial, and industrial uses. The site is bounded to the north by a City of New York EMS station, to the east by the Gowanus Canal, to the south an active redevelopment site, and to the west by a three-story mixed-use commercial and residential building and a six-story residential building. Past Use of the Site: Portions of this site have historically been used as paint manufacturer (1915), an oil terminal (1916 1950), and a warehouse (1950 1986). Other recorded uses of the site include an automobile storage and repair facility and a lumber company. Site Geology and Hydrogeology: The site is underlain by an approximately 6-to-17 foot thick layer of miscellaneous fill which is underlain by a clay layer. Groundwater was generally observed at depths ranging from five to eight feet below ground surface. Groundwater flow is generally to the east but is affected by the tidal influence from the Gowanus Canal.
Env Problem: Remediation at the site is complete. Prior to remediation, the primary contaminants of concern were benzo(a)pyrene, benzo(a)anthracene, benzo(b)fluorathene in soil, and naphthalene, 1,2,4 trimethylbenzene, toluene, and xylene in groundwater. Remedial actions have successfully achieved soil cleanup objectives for restricted residential use. Residual contamination in the soil and groundwater is being managed under a Site Management Plan.
Health Problem: Remedial actions are complete and measures are in place to control the potential for coming in contact with residual contamination remaining at the site. Sampling indicates that the potential for soil vapor intrusion to occur needs to be evaluated off-site.
Dump: False
Structure: False

388 CARROLL STREET AND 363 BOND STREET (Continued) **S116041498**

Lagoon: False
Landfill: False
Pond: False
Disp Start: Not reported
Disp Term: Not reported
Lat/Long: Not reported
Dell: Not reported
Record Add: 2013-02-05 14:19:00
Record Upd: 2015-10-02 10:38:00
Updated By: JCGRATHW
Own Op: Document Repository
Sub Type: NNN
Owner Name: Mr. John Leighton
Owner Company: Brooklyn Public Library
Owner Address: Carroll Gardens Branch
Owner Addr2: 396 Clinton Street
Owner City,St,Zip: Brooklyn, NY 11231
Owner Country: United States of America
Own Op: Applicant/Requestor
Sub Type: P03
Owner Name: Benjamin Hoffer
Owner Company: 363 Gowanus Developers, LLC
Owner Address: 90 Woodbridge Center Drive, 6th Floor
Owner Addr2: Not reported
Owner City,St,Zip: Woodbridge, NJ 07095
Owner Country: United States of America
Own Op: Document Repository
Sub Type: NNN
Owner Name: Mr. Craig Hammerman
Owner Company: Brooklyn Community Board 6
Owner Address: 250 Baltic Street
Owner Addr2: Not reported
Owner City,St,Zip: Brooklyn, NY 11201-6401
Owner Country: United States of America
Own Op: Owner
Sub Type: P03
Owner Name: Benjamin Hoffer
Owner Company: 363 Gowanus Developers, LLC
Owner Address: 90 Woodbridge Center Drive, 6th Floor
Owner Addr2: Not reported
Owner City,St,Zip: Woodbridge, NJ 07095
Owner Country: United States of America
HW Code: C224173
Waste Type: tetrachloroethene (PCE)
Waste Quantity: UNKNOWN
Waste Code: Not reported
HW Code: C224173
Waste Type: TOLUENE
Waste Quantity: UNKNOWN
Waste Code: Not reported
HW Code: C224173
Waste Type: TRICHLOROETHENE (TCE)
Waste Quantity: UNKNOWN
Waste Code: Not reported
HW Code: C224173
Waste Type: BENZO(A)ANTHRACENE
Waste Quantity: UNKNOWN

388 CARROLL STREET AND 363 BOND STREET (Continued) **S116041498**

Waste Code: Not reported
HW Code: C224173
Waste Type: BENZO(B)FLUORANTHENE
Waste Quantity: UNKNOWN
Waste Code: Not reported
HW Code: C224173
Waste Type: 1,2,4-TRIMETHYLBENZENE
Waste Quantity: UNKNOWN
Waste Code: Not reported
HW Code: C224173
Waste Type: NAPHTHALENE
Waste Quantity: UNKNOWN
Waste Code: Not reported
HW Code: C224173
Waste Type: TETRACHLOROETHYLENE (PCE)
Waste Quantity: UNKNOWN
Waste Code: Not reported
HW Code: C224173
Waste Type: XYLENE (MIXED)
Waste Quantity: UNKNOWN
Waste Code: Not reported
HW Code: C224173
Waste Type: BENZO(A)PYRENE
Waste Quantity: UNKNOWN
Waste Code: Not reported
Crossref ID: C224173-07-13
Cross Ref Type Code: 23
Cross Ref Type: Agreement/Consent Order Number
Record Added Date: 2015-10-02 11:10:00
Record Updated: 2015-11-05 09:44:00
Updated By: JAMORAS
Crossref ID: C224173
Cross Ref Type Code: 22
Cross Ref Type: BCP Site ID
Record Added Date: 2015-10-02 10:39:00
Record Updated: 2015-10-02 10:39:00
Updated By: JCGRATHW
Crossref ID: C224173-08-13
Cross Ref Type Code: 23
Cross Ref Type: Agreement/Consent Order Number
Record Added Date: 2015-10-02 11:10:00
Record Updated: 2015-10-02 11:10:00
Updated By: JCGRATHW
Crossref ID: 2015000236153
Cross Ref Type Code: 25
Cross Ref Type: County Recording Identifier
Record Added Date: 2015-07-21 11:01:00
Record Updated: 2015-07-21 11:01:00
Updated By: JCGRATHW
Crossref ID: 08/14/13
Cross Ref Type Code: 26
Cross Ref Type: Agreement/Consent Order Date
Record Added Date: 2015-10-02 10:40:00
Record Updated: 2015-10-02 10:40:00
Updated By: JCGRATHW

Site Code: 478612

388 CARROLL STREET AND 363 BOND STREET (Continued) **S116041498**

Control Name:	Ground Water Use Restriction
HW Code:	C224173
Control Code:	08
Control Type:	INST
Dt record added:	10/23/2015
Dt rec updated:	05/08/2017
Updated By:	LSZINOMA
Site Code:	478612
Site Description:	Location: This site is made up of two adjacent parcels, one located at 388 Carroll Street and one located at 363 Bond Street in Brooklyn, NY. The eastern edge of the site borders the Gowanus Canal. Site Features: A portion of the site contained a one- and two-story light industrial building and another portion is improved with a two-story residential building. Four decommissioned above ground storage tanks (ranging from 5,000 to 10,000 gallon capacity) also existed on the property. All buildings and structures were demolished in 2014 to facilitate remediation of the site. The area of the two parcels that make up the site is approximately 1.293 acres. Current Zoning and Land Use: The site is currently vacant. The site is current zoned MX-11 which is a mixed use district that allows residential, commercial, and industrial uses. The site is bounded to the north by a City of New York EMS station, to the east by the Gowanus Canal, to the south an active redevelopment site, and to the west by a three-story mixed-use commercial and residential building and a six-story residential building. Past Use of the Site: Portions of this site have historically been used as paint manufacturer (1915), an oil terminal (1916 1950), and a warehouse (1950 1986). Other recorded uses of the site include an automobile storage and repair facility and a lumber company. Site Geology and Hydrogeology: The site is underlain by an approximately 6-to-17 foot thick layer of miscellaneous fill which is underlain by a clay layer. Groundwater was generally observed at depths ranging from five to eight feet below ground surface. Groundwater flow is generally to the east but is affected by the tidal influence from the Gowanus Canal.
Env Problem:	Remediation at the site is complete. Prior to remediation, the primary contaminants of concern were benzo(a)pyrene, benzo(a)anthracene, benzo(b)fluorathene in soil, and naphthalene, 1,2,4 trimethylbenzene, toluene, and xylene in groundwater. Remedial actions have successfully achieved soil cleanup objectives for restricted residential use. Residual contamination in the soil and groundwater is being managed under a Site Management Plan.
Health Problem:	Remedial actions are complete and measures are in place to control the potential for coming in contact with residual contamination remaining at the site. Sampling indicates that the potential for soil vapor intrusion to occur needs to be evaluated off-site.
Dump:	False
Structure:	False
Lagoon:	False
Landfill:	False
Pond:	False
Disp Start:	Not reported
Disp Term:	Not reported
Lat/Long:	Not reported
Dell:	Not reported
Record Add:	2013-02-05 14:19:00
Record Upd:	2015-10-02 10:38:00
Updated By:	JCGRATHW

388 CARROLL STREET AND 363 BOND STREET (Continued) **S116041498**

Own Op: Document Repository
Sub Type: NNN
Owner Name: Mr. John Leighton
Owner Company: Brooklyn Public Library
Owner Address: Carroll Gardens Branch
Owner Addr2: 396 Clinton Street
Owner City,St,Zip: Brooklyn, NY 11231
Owner Country: United States of America
Own Op: Applicant/Requestor
Sub Type: P03
Owner Name: Benjamin Hoffer
Owner Company: 363 Gowanus Developers, LLC
Owner Address: 90 Woodbridge Center Drive, 6th Floor
Owner Addr2: Not reported
Owner City,St,Zip: Woodbridge, NJ 07095
Owner Country: United States of America
Own Op: Document Repository
Sub Type: NNN
Owner Name: Mr. Craig Hammerman
Owner Company: Brooklyn Community Board 6
Owner Address: 250 Baltic Street
Owner Addr2: Not reported
Owner City,St,Zip: Brooklyn, NY 11201-6401
Owner Country: United States of America
Own Op: Owner
Sub Type: P03
Owner Name: Benjamin Hoffer
Owner Company: 363 Gowanus Developers, LLC
Owner Address: 90 Woodbridge Center Drive, 6th Floor
Owner Addr2: Not reported
Owner City,St,Zip: Woodbridge, NJ 07095
Owner Country: United States of America
HW Code: C224173
Waste Type: tetrachloroethene (PCE)
Waste Quantity: UNKNOWN
Waste Code: Not reported
HW Code: C224173
Waste Type: TOLUENE
Waste Quantity: UNKNOWN
Waste Code: Not reported
HW Code: C224173
Waste Type: TRICHLOROETHENE (TCE)
Waste Quantity: UNKNOWN
Waste Code: Not reported
HW Code: C224173
Waste Type: BENZO(A)ANTHRACENE
Waste Quantity: UNKNOWN
Waste Code: Not reported
HW Code: C224173
Waste Type: BENZO(B)FLUORANTHENE
Waste Quantity: UNKNOWN
Waste Code: Not reported
HW Code: C224173
Waste Type: 1,2,4-TRIMETHYLBENZENE
Waste Quantity: UNKNOWN
Waste Code: Not reported
HW Code: C224173

388 CARROLL STREET AND 363 BOND STREET (Continued) **S116041498**

Waste Type: NAPHTHALENE
Waste Quantity: UNKNOWN
Waste Code: Not reported
HW Code: C224173
Waste Type: TETRACHLOROETHYLENE (PCE)
Waste Quantity: UNKNOWN
Waste Code: Not reported
HW Code: C224173
Waste Type: XYLENE (MIXED)
Waste Quantity: UNKNOWN
Waste Code: Not reported
HW Code: C224173
Waste Type: BENZO(A)PYRENE
Waste Quantity: UNKNOWN
Waste Code: Not reported
Crossref ID: C224173-07-13
Cross Ref Type Code: 23
Cross Ref Type: Agreement/Consent Order Number
Record Added Date: 2015-10-02 11:10:00
Record Updated: 2015-11-05 09:44:00
Updated By: JAMORAS
Crossref ID: C224173
Cross Ref Type Code: 22
Cross Ref Type: BCP Site ID
Record Added Date: 2015-10-02 10:39:00
Record Updated: 2015-10-02 10:39:00
Updated By: JCGRATHW
Crossref ID: C224173-08-13
Cross Ref Type Code: 23
Cross Ref Type: Agreement/Consent Order Number
Record Added Date: 2015-10-02 11:10:00
Record Updated: 2015-10-02 11:10:00
Updated By: JCGRATHW
Crossref ID: 2015000236153
Cross Ref Type Code: 25
Cross Ref Type: County Recording Identifier
Record Added Date: 2015-07-21 11:01:00
Record Updated: 2015-07-21 11:01:00
Updated By: JCGRATHW
Crossref ID: 08/14/13
Cross Ref Type Code: 26
Cross Ref Type: Agreement/Consent Order Date
Record Added Date: 2015-10-02 10:40:00
Record Updated: 2015-10-02 10:40:00
Updated By: JCGRATHW

Site Code: 478612
Control Name: O&M Plan
HW Code: C224173
Control Code: 33
Control Type: INST
Dt record added: 10/23/2015
Dt rec updated: 05/08/2017
Updated By: LSZINOMA
Site Code: 478612
Site Description: Location: This site is made up of two adjacent parcels, one located at 388 Carroll Street and one located at 363 Bond Street in Brooklyn,

388 CARROLL STREET AND 363 BOND STREET (Continued) **S116041498**

NY. The eastern edge of the site borders the Gowanus Canal. Site Features: A portion of the site contained a one- and two-story light industrial building and another portion is improved with a two-story residential building. Four decommissioned above ground storage tanks (ranging from 5,000 to 10,000 gallon capacity) also existed on the property. All buildings and structures were demolished in 2014 to facilitate remediation of the site. The area of the two parcels that make up the site is approximately 1.293 acres. Current Zoning and Land Use: The site is currently vacant. The site is current zoned MX-11 which is a mixed use district that allows residential, commercial, and industrial uses. The site is bounded to the north by a City of New York EMS station, to the east by the Gowanus Canal, to the south an active redevelopment site, and to the west by a three-story mixed-use commercial and residential building and a six-story residential building. Past Use of the Site: Portions of this site have historically been used as paint manufacturer (1915), an oil terminal (1916 1950), and a warehouse (1950 1986). Other recorded uses of the site include an automobile storage and repair facility and a lumber company. Site Geology and Hydrogeology: The site is underlain by an approximately 6-to-17 foot thick layer of miscellaneous fill which is underlain by a clay layer. Groundwater was generally observed at depths ranging from five to eight feet below ground surface. Groundwater flow is generally to the east but is affected by the tidal influence from the Gowanus Canal.

Env Problem: Remediation at the site is complete. Prior to remediation, the primary contaminants of concern were benzo(a)pyrene, benzo(a)anthracene, benzo(b)fluorathene in soil, and naphthalene, 1,2,4 trimethylbenzene, toluene, and xylene in groundwater. Remedial actions have successfully achieved soil cleanup objectives for restricted residential use. Residual contamination in the soil and groundwater is being managed under a Site Management Plan.

Health Problem: Remedial actions are complete and measures are in place to control the potential for coming in contact with residual contamination remaining at the site. Sampling indicates that the potential for soil vapor intrusion to occur needs to be evaluated off-site.

Dump: False
Structure: False
Lagoon: False
Landfill: False
Pond: False
Disp Start: Not reported
Disp Term: Not reported
Lat/Long: Not reported
Dell: Not reported
Record Add: 2013-02-05 14:19:00
Record Upd: 2015-10-02 10:38:00
Updated By: JCGRATHW
Own Op: Document Repository
Sub Type: NNN
Owner Name: Mr. John Leighton
Owner Company: Brooklyn Public Library
Owner Address: Carroll Gardens Branch
Owner Addr2: 396 Clinton Street
Owner City,St,Zip: Brooklyn, NY 11231
Owner Country: United States of America
Own Op: Applicant/Requestor
Sub Type: P03

388 CARROLL STREET AND 363 BOND STREET (Continued) **S116041498**

Owner Name: Benjamin Hoffer
Owner Company: 363 Gowanus Developers, LLC
Owner Address: 90 Woodbridge Center Drive, 6th Floor
Owner Addr2: Not reported
Owner City,St,Zip: Woodbridge, NJ 07095
Owner Country: United States of America
Own Op: Document Repository
Sub Type: NNN
Owner Name: Mr. Craig Hammerman
Owner Company: Brooklyn Community Board 6
Owner Address: 250 Baltic Street
Owner Addr2: Not reported
Owner City,St,Zip: Brooklyn, NY 11201-6401
Owner Country: United States of America
Own Op: Owner
Sub Type: P03
Owner Name: Benjamin Hoffer
Owner Company: 363 Gowanus Developers, LLC
Owner Address: 90 Woodbridge Center Drive, 6th Floor
Owner Addr2: Not reported
Owner City,St,Zip: Woodbridge, NJ 07095
Owner Country: United States of America
HW Code: C224173
Waste Type: tetrachloroethene (PCE)
Waste Quantity: UNKNOWN
Waste Code: Not reported
HW Code: C224173
Waste Type: TOLUENE
Waste Quantity: UNKNOWN
Waste Code: Not reported
HW Code: C224173
Waste Type: TRICHLOROETHENE (TCE)
Waste Quantity: UNKNOWN
Waste Code: Not reported
HW Code: C224173
Waste Type: BENZO(A)ANTHRACENE
Waste Quantity: UNKNOWN
Waste Code: Not reported
HW Code: C224173
Waste Type: BENZO(B)FLUORANTHENE
Waste Quantity: UNKNOWN
Waste Code: Not reported
HW Code: C224173
Waste Type: 1,2,4-TRIMETHYLBENZENE
Waste Quantity: UNKNOWN
Waste Code: Not reported
HW Code: C224173
Waste Type: NAPHTHALENE
Waste Quantity: UNKNOWN
Waste Code: Not reported
HW Code: C224173
Waste Type: TETRACHLOROETHYLENE (PCE)
Waste Quantity: UNKNOWN
Waste Code: Not reported
HW Code: C224173
Waste Type: XYLENE (MIXED)
Waste Quantity: UNKNOWN

388 CARROLL STREET AND 363 BOND STREET (Continued) **S116041498**

Waste Code: Not reported
HW Code: C224173
Waste Type: BENZO(A)PYRENE
Waste Quantity: UNKNOWN
Waste Code: Not reported
Crossref ID: C224173-07-13
Cross Ref Type Code: 23
Cross Ref Type: Agreement/Consent Order Number
Record Added Date: 2015-10-02 11:10:00
Record Updated: 2015-11-05 09:44:00
Updated By: JAMORAS
Crossref ID: C224173
Cross Ref Type Code: 22
Cross Ref Type: BCP Site ID
Record Added Date: 2015-10-02 10:39:00
Record Updated: 2015-10-02 10:39:00
Updated By: JCGRATHW
Crossref ID: C224173-08-13
Cross Ref Type Code: 23
Cross Ref Type: Agreement/Consent Order Number
Record Added Date: 2015-10-02 11:10:00
Record Updated: 2015-10-02 11:10:00
Updated By: JCGRATHW
Crossref ID: 2015000236153
Cross Ref Type Code: 25
Cross Ref Type: County Recording Identifier
Record Added Date: 2015-07-21 11:01:00
Record Updated: 2015-07-21 11:01:00
Updated By: JCGRATHW
Crossref ID: 08/14/13
Cross Ref Type Code: 26
Cross Ref Type: Agreement/Consent Order Date
Record Added Date: 2015-10-02 10:40:00
Record Updated: 2015-10-02 10:40:00
Updated By: JCGRATHW

Site Code: 478612
Control Name: Soil Management Plan
HW Code: C224173
Control Code: 14
Control Type: INST
Dt record added: 10/23/2015
Dt rec updated: 05/08/2017
Updated By: LSZINOMA
Site Code: 478612
Site Description: Location: This site is made up of two adjacent parcels, one located at 388 Carroll Street and one located at 363 Bond Street in Brooklyn, NY. The eastern edge of the site borders the Gowanus Canal. Site Features: A portion of the site contained a one- and two-story light industrial building and another portion is improved with a two-story residential building. Four decommissioned above ground storage tanks (ranging from 5,000 to 10,000 gallon capacity) also existed on the property. All buildings and structures were demolished in 2014 to facilitate remediation of the site. The area of the two parcels that make up the site is approximately 1.293 acres. Current Zoning and Land Use: The site is currently vacant. The site is current zoned MX-11 which is a mixed use district that allows residential,

388 CARROLL STREET AND 363 BOND STREET (Continued) **S116041498**

commercial, and industrial uses. The site is bounded to the north by a City of New York EMS station, to the east by the Gowanus Canal, to the south an active redevelopment site, and to the west by a three-story mixed-use commercial and residential building and a six-story residential building. Past Use of the Site: Portions of this site have historically been used as paint manufacturer (1915), an oil terminal (1916 1950), and a warehouse (1950 1986). Other recorded uses of the site include an automobile storage and repair facility and a lumber company. Site Geology and Hydrogeology: The site is underlain by an approximately 6-to-17 foot thick layer of miscellaneous fill which is underlain by a clay layer. Groundwater was generally observed at depths ranging from five to eight feet below ground surface. Groundwater flow is generally to the east but is affected by the tidal influence from the Gowanus Canal.

Env Problem: Remediation at the site is complete. Prior to remediation, the primary contaminants of concern were benzo(a)pyrene, benzo(a)anthracene, benzo(b)fluorathene in soil, and naphthalene, 1,2,4 trimethylbenzene, toluene, and xylene in groundwater. Remedial actions have successfully achieved soil cleanup objectives for restricted residential use. Residual contamination in the soil and groundwater is being managed under a Site Management Plan.

Health Problem: Remedial actions are complete and measures are in place to control the potential for coming in contact with residual contamination remaining at the site. Sampling indicates that the potential for soil vapor intrusion to occur needs to be evaluated off-site.

Dump: False
Structure: False
Lagoon: False
Landfill: False
Pond: False
Disp Start: Not reported
Disp Term: Not reported
Lat/Long: Not reported
Dell: Not reported
Record Add: 2013-02-05 14:19:00
Record Upd: 2015-10-02 10:38:00
Updated By: JCGRATHW
Own Op: Document Repository
Sub Type: NNN
Owner Name: Mr. John Leighton
Owner Company: Brooklyn Public Library
Owner Address: Carroll Gardens Branch
Owner Addr2: 396 Clinton Street
Owner City,St,Zip: Brooklyn, NY 11231
Owner Country: United States of America
Own Op: Applicant/Requestor
Sub Type: P03
Owner Name: Benjamin Hoffer
Owner Company: 363 Gowanus Developers, LLC
Owner Address: 90 Woodbridge Center Drive, 6th Floor
Owner Addr2: Not reported
Owner City,St,Zip: Woodbridge, NJ 07095
Owner Country: United States of America
Own Op: Document Repository
Sub Type: NNN
Owner Name: Mr. Craig Hammerman
Owner Company: Brooklyn Community Board 6

388 CARROLL STREET AND 363 BOND STREET (Continued) **S116041498**

Owner Address: 250 Baltic Street
Owner Addr2: Not reported
Owner City,St,Zip: Brooklyn, NY 11201-6401
Owner Country: United States of America
Own Op: Owner
Sub Type: P03
Owner Name: Benjamin Hoffer
Owner Company: 363 Gowanus Developers, LLC
Owner Address: 90 Woodbridge Center Drive, 6th Floor
Owner Addr2: Not reported
Owner City,St,Zip: Woodbridge, NJ 07095
Owner Country: United States of America
HW Code: C224173
Waste Type: tetrachloroethene (PCE)
Waste Quantity: UNKNOWN
Waste Code: Not reported
HW Code: C224173
Waste Type: TOLUENE
Waste Quantity: UNKNOWN
Waste Code: Not reported
HW Code: C224173
Waste Type: TRICHLOROETHENE (TCE)
Waste Quantity: UNKNOWN
Waste Code: Not reported
HW Code: C224173
Waste Type: BENZO(A)ANTHRACENE
Waste Quantity: UNKNOWN
Waste Code: Not reported
HW Code: C224173
Waste Type: BENZO(B)FLUORANTHENE
Waste Quantity: UNKNOWN
Waste Code: Not reported
HW Code: C224173
Waste Type: 1,2,4-TRIMETHYLBENZENE
Waste Quantity: UNKNOWN
Waste Code: Not reported
HW Code: C224173
Waste Type: NAPHTHALENE
Waste Quantity: UNKNOWN
Waste Code: Not reported
HW Code: C224173
Waste Type: TETRACHLOROETHYLENE (PCE)
Waste Quantity: UNKNOWN
Waste Code: Not reported
HW Code: C224173
Waste Type: XYLENE (MIXED)
Waste Quantity: UNKNOWN
Waste Code: Not reported
HW Code: C224173
Waste Type: BENZO(A)PYRENE
Waste Quantity: UNKNOWN
Waste Code: Not reported
Crossref ID: C224173-07-13
Cross Ref Type Code: 23
Cross Ref Type: Agreement/Consent Order Number
Record Added Date: 2015-10-02 11:10:00
Record Updated: 2015-11-05 09:44:00

388 CARROLL STREET AND 363 BOND STREET (Continued) **S116041498**

Updated By: JAMORAS
Crossref ID: C224173
Cross Ref Type Code: 22
Cross Ref Type: BCP Site ID
Record Added Date: 2015-10-02 10:39:00
Record Updated: 2015-10-02 10:39:00
Updated By: JCGRATHW
Crossref ID: C224173-08-13
Cross Ref Type Code: 23
Cross Ref Type: Agreement/Consent Order Number
Record Added Date: 2015-10-02 11:10:00
Record Updated: 2015-10-02 11:10:00
Updated By: JCGRATHW
Crossref ID: 2015000236153
Cross Ref Type Code: 25
Cross Ref Type: County Recording Identifier
Record Added Date: 2015-07-21 11:01:00
Record Updated: 2015-07-21 11:01:00
Updated By: JCGRATHW
Crossref ID: 08/14/13
Cross Ref Type Code: 26
Cross Ref Type: Agreement/Consent Order Date
Record Added Date: 2015-10-02 10:40:00
Record Updated: 2015-10-02 10:40:00
Updated By: JCGRATHW

Site Code: 478612
Control Name: Environmental Easement
HW Code: C224173
Control Code: J
Control Type: INST
Dt record added: 10/23/2015
Dt rec updated: 05/08/2017
Updated By: LSZINOMA
Site Code: 478612
Site Description: Location: This site is made up of two adjacent parcels, one located at 388 Carroll Street and one located at 363 Bond Street in Brooklyn, NY. The eastern edge of the site borders the Gowanus Canal. Site Features: A portion of the site contained a one- and two-story light industrial building and another portion is improved with a two-story residential building. Four decommissioned above ground storage tanks (ranging from 5,000 to 10,000 gallon capacity) also existed on the property. All buildings and structures were demolished in 2014 to facilitate remediation of the site. The area of the two parcels that make up the site is approximately 1.293 acres. Current Zoning and Land Use: The site is currently vacant. The site is current zoned MX-11 which is a mixed use district that allows residential, commercial, and industrial uses. The site is bounded to the north by a City of New York EMS station, to the east by the Gowanus Canal, to the south an active redevelopment site, and to the west by a three-story mixed-use commercial and residential building and a six-story residential building. Past Use of the Site: Portions of this site have historically been used as paint manufacturer (1915), an oil terminal (1916 1950), and a warehouse (1950 1986). Other recorded uses of the site include an automobile storage and repair facility and a lumber company. Site Geology and Hydrogeology: The site is underlain by an approximately 6-to-17 foot thick layer of

388 CARROLL STREET AND 363 BOND STREET (Continued) **S116041498**

miscellaneous fill which is underlain by a clay layer. Groundwater was generally observed at depths ranging from five to eight feet below ground surface. Groundwater flow is generally to the east but is affected by the tidal influence from the Gowanus Canal.

Env Problem: Remediation at the site is complete. Prior to remediation, the primary contaminants of concern were benzo(a)pyrene, benzo(a)anthracene, benzo(b)fluorathene in soil, and naphthalene, 1,2,4 trimethylbenzene, toluene, and xylene in groundwater. Remedial actions have successfully achieved soil cleanup objectives for restricted residential use. Residual contamination in the soil and groundwater is being managed under a Site Management Plan.

Health Problem: Remedial actions are complete and measures are in place to control the potential for coming in contact with residual contamination remaining at the site. Sampling indicates that the potential for soil vapor intrusion to occur needs to be evaluated off-site.

Dump: False
Structure: False
Lagoon: False
Landfill: False
Pond: False
Disp Start: Not reported
Disp Term: Not reported
Lat/Long: Not reported
Dell: Not reported
Record Add: 2013-02-05 14:19:00
Record Upd: 2015-10-02 10:38:00
Updated By: JCGRATHW
Own Op: Document Repository
Sub Type: NNN
Owner Name: Mr. John Leighton
Owner Company: Brooklyn Public Library
Owner Address: Carroll Gardens Branch
Owner Addr2: 396 Clinton Street
Owner City,St,Zip: Brooklyn, NY 11231
Owner Country: United States of America
Own Op: Applicant/Requestor
Sub Type: P03
Owner Name: Benjamin Hoffer
Owner Company: 363 Gowanus Developers, LLC
Owner Address: 90 Woodbridge Center Drive, 6th Floor
Owner Addr2: Not reported
Owner City,St,Zip: Woodbridge, NJ 07095
Owner Country: United States of America
Own Op: Document Repository
Sub Type: NNN
Owner Name: Mr. Craig Hammerman
Owner Company: Brooklyn Community Board 6
Owner Address: 250 Baltic Street
Owner Addr2: Not reported
Owner City,St,Zip: Brooklyn, NY 11201-6401
Owner Country: United States of America
Own Op: Owner
Sub Type: P03
Owner Name: Benjamin Hoffer
Owner Company: 363 Gowanus Developers, LLC
Owner Address: 90 Woodbridge Center Drive, 6th Floor
Owner Addr2: Not reported

388 CARROLL STREET AND 363 BOND STREET (Continued) **S116041498**

Owner City,St,Zip: Woodbridge, NJ 07095
Owner Country: United States of America
HW Code: C224173
Waste Type: tetrachloroethene (PCE)
Waste Quantity: UNKNOWN
Waste Code: Not reported
HW Code: C224173
Waste Type: TOLUENE
Waste Quantity: UNKNOWN
Waste Code: Not reported
HW Code: C224173
Waste Type: TRICHLOROETHENE (TCE)
Waste Quantity: UNKNOWN
Waste Code: Not reported
HW Code: C224173
Waste Type: BENZO(A)ANTHRACENE
Waste Quantity: UNKNOWN
Waste Code: Not reported
HW Code: C224173
Waste Type: BENZO(B)FLUORANTHENE
Waste Quantity: UNKNOWN
Waste Code: Not reported
HW Code: C224173
Waste Type: 1,2,4-TRIMETHYLBENZENE
Waste Quantity: UNKNOWN
Waste Code: Not reported
HW Code: C224173
Waste Type: NAPHTHALENE
Waste Quantity: UNKNOWN
Waste Code: Not reported
HW Code: C224173
Waste Type: TETRACHLOROETHYLENE (PCE)
Waste Quantity: UNKNOWN
Waste Code: Not reported
HW Code: C224173
Waste Type: XYLENE (MIXED)
Waste Quantity: UNKNOWN
Waste Code: Not reported
HW Code: C224173
Waste Type: BENZO(A)PYRENE
Waste Quantity: UNKNOWN
Waste Code: Not reported
Crossref ID: C224173-07-13
Cross Ref Type Code: 23
Cross Ref Type: Agreement/Consent Order Number
Record Added Date: 2015-10-02 11:10:00
Record Updated: 2015-11-05 09:44:00
Updated By: JAMORAS
Crossref ID: C224173
Cross Ref Type Code: 22
Cross Ref Type: BCP Site ID
Record Added Date: 2015-10-02 10:39:00
Record Updated: 2015-10-02 10:39:00
Updated By: JCGRATHW
Crossref ID: C224173-08-13
Cross Ref Type Code: 23
Cross Ref Type: Agreement/Consent Order Number

388 CARROLL STREET AND 363 BOND STREET (Continued) **S116041498**

Record Added Date: 2015-10-02 11:10:00
Record Updated: 2015-10-02 11:10:00
Updated By: JCGRATHW
Crossref ID: 2015000236153
Cross Ref Type Code: 25
Cross Ref Type: County Recording Identifier
Record Added Date: 2015-07-21 11:01:00
Record Updated: 2015-07-21 11:01:00
Updated By: JCGRATHW
Crossref ID: 08/14/13
Cross Ref Type Code: 26
Cross Ref Type: Agreement/Consent Order Date
Record Added Date: 2015-10-02 10:40:00
Record Updated: 2015-10-02 10:40:00
Updated By: JCGRATHW

Site Code: 478612
Control Name: IC/EC Plan
HW Code: C224173
Control Code: 34
Control Type: INST
Dt record added: 10/23/2015
Dt rec updated: 05/08/2017
Updated By: LSZINOMA
Site Code: 478612
Site Description: Location: This site is made up of two adjacent parcels, one located at 388 Carroll Street and one located at 363 Bond Street in Brooklyn, NY. The eastern edge of the site borders the Gowanus Canal. Site Features: A portion of the site contained a one- and two-story light industrial building and another portion is improved with a two-story residential building. Four decommissioned above ground storage tanks (ranging from 5,000 to 10,000 gallon capacity) also existed on the property. All buildings and structures were demolished in 2014 to facilitate remediation of the site. The area of the two parcels that make up the site is approximately 1.293 acres. Current Zoning and Land Use: The site is currently vacant. The site is current zoned MX-11 which is a mixed use district that allows residential, commercial, and industrial uses. The site is bounded to the north by a City of New York EMS station, to the east by the Gowanus Canal, to the south an active redevelopment site, and to the west by a three-story mixed-use commercial and residential building and a six-story residential building. Past Use of the Site: Portions of this site have historically been used as paint manufacturer (1915), an oil terminal (1916 1950), and a warehouse (1950 1986). Other recorded uses of the site include an automobile storage and repair facility and a lumber company. Site Geology and Hydrogeology: The site is underlain by an approximately 6-to-17 foot thick layer of miscellaneous fill which is underlain by a clay layer. Groundwater was generally observed at depths ranging from five to eight feet below ground surface. Groundwater flow is generally to the east but is affected by the tidal influence from the Gowanus Canal.
Env Problem: Remediation at the site is complete. Prior to remediation, the primary contaminants of concern were benzo(a)pyrene, benzo(a)anthracene, benzo(b)fluorathene in soil, and naphthalene, 1,2,4 trimethylbenzene, toluene, and xylene in groundwater. Remedial actions have successfully achieved soil cleanup objectives for restricted residential use. Residual contamination in the soil and

388 CARROLL STREET AND 363 BOND STREET (Continued) **S116041498**

groundwater is being managed under a Site Management Plan.
Health Problem: Remedial actions are complete and measures are in place to control the potential for coming in contact with residual contamination remaining at the site. Sampling indicates that the potential for soil vapor intrusion to occur needs to be evaluated off-site.
Dump: False
Structure: False
Lagoon: False
Landfill: False
Pond: False
Disp Start: Not reported
Disp Term: Not reported
Lat/Long: Not reported
Dell: Not reported
Record Add: 2013-02-05 14:19:00
Record Upd: 2015-10-02 10:38:00
Updated By: JCGRATHW
Own Op: Document Repository
Sub Type: NNN
Owner Name: Mr. John Leighton
Owner Company: Brooklyn Public Library
Owner Address: Carroll Gardens Branch
Owner Addr2: 396 Clinton Street
Owner City,St,Zip: Brooklyn, NY 11231
Owner Country: United States of America
Own Op: Applicant/Requestor
Sub Type: P03
Owner Name: Benjamin Hoffer
Owner Company: 363 Gowanus Developers, LLC
Owner Address: 90 Woodbridge Center Drive, 6th Floor
Owner Addr2: Not reported
Owner City,St,Zip: Woodbridge, NJ 07095
Owner Country: United States of America
Own Op: Document Repository
Sub Type: NNN
Owner Name: Mr. Craig Hammerman
Owner Company: Brooklyn Community Board 6
Owner Address: 250 Baltic Street
Owner Addr2: Not reported
Owner City,St,Zip: Brooklyn, NY 11201-6401
Owner Country: United States of America
Own Op: Owner
Sub Type: P03
Owner Name: Benjamin Hoffer
Owner Company: 363 Gowanus Developers, LLC
Owner Address: 90 Woodbridge Center Drive, 6th Floor
Owner Addr2: Not reported
Owner City,St,Zip: Woodbridge, NJ 07095
Owner Country: United States of America
HW Code: C224173
Waste Type: tetrachloroethene (PCE)
Waste Quantity: UNKNOWN
Waste Code: Not reported
HW Code: C224173
Waste Type: TOLUENE
Waste Quantity: UNKNOWN
Waste Code: Not reported

388 CARROLL STREET AND 363 BOND STREET (Continued) **S116041498**

HW Code: C224173
Waste Type: TRICHLOROETHENE (TCE)
Waste Quantity: UNKNOWN
Waste Code: Not reported
HW Code: C224173
Waste Type: BENZO(A)ANTHRACENE
Waste Quantity: UNKNOWN
Waste Code: Not reported
HW Code: C224173
Waste Type: BENZO(B)FLUORANTHENE
Waste Quantity: UNKNOWN
Waste Code: Not reported
HW Code: C224173
Waste Type: 1,2,4-TRIMETHYLBENZENE
Waste Quantity: UNKNOWN
Waste Code: Not reported
HW Code: C224173
Waste Type: NAPHTHALENE
Waste Quantity: UNKNOWN
Waste Code: Not reported
HW Code: C224173
Waste Type: TETRACHLOROETHYLENE (PCE)
Waste Quantity: UNKNOWN
Waste Code: Not reported
HW Code: C224173
Waste Type: XYLENE (MIXED)
Waste Quantity: UNKNOWN
Waste Code: Not reported
HW Code: C224173
Waste Type: BENZO(A)PYRENE
Waste Quantity: UNKNOWN
Waste Code: Not reported
Crossref ID: C224173-07-13
Cross Ref Type Code: 23
Cross Ref Type: Agreement/Consent Order Number
Record Added Date: 2015-10-02 11:10:00
Record Updated: 2015-11-05 09:44:00
Updated By: JAMORAS
Crossref ID: C224173
Cross Ref Type Code: 22
Cross Ref Type: BCP Site ID
Record Added Date: 2015-10-02 10:39:00
Record Updated: 2015-10-02 10:39:00
Updated By: JCGRATHW
Crossref ID: C224173-08-13
Cross Ref Type Code: 23
Cross Ref Type: Agreement/Consent Order Number
Record Added Date: 2015-10-02 11:10:00
Record Updated: 2015-10-02 11:10:00
Updated By: JCGRATHW
Crossref ID: 2015000236153
Cross Ref Type Code: 25
Cross Ref Type: County Recording Identifier
Record Added Date: 2015-07-21 11:01:00
Record Updated: 2015-07-21 11:01:00
Updated By: JCGRATHW
Crossref ID: 08/14/13

388 CARROLL STREET AND 363 BOND STREET (Continued) **S116041498**

Cross Ref Type Code: 26
Cross Ref Type: Agreement/Consent Order Date
Record Added Date: 2015-10-02 10:40:00
Record Updated: 2015-10-02 10:40:00
Updated By: JCGRATHW

Site Code: 478612
Control Name: Site Management Plan
HW Code: C224173
Control Code: 32
Control Type: INST
Dt record added: 10/23/2015
Dt rec updated: 05/08/2017
Updated By: LSZINOMA
Site Code: 478612
Site Description: Location: This site is made up of two adjacent parcels, one located at 388 Carroll Street and one located at 363 Bond Street in Brooklyn, NY. The eastern edge of the site borders the Gowanus Canal. Site Features: A portion of the site contained a one- and two-story light industrial building and another portion is improved with a two-story residential building. Four decommissioned above ground storage tanks (ranging from 5,000 to 10,000 gallon capacity) also existed on the property. All buildings and structures were demolished in 2014 to facilitate remediation of the site. The area of the two parcels that make up the site is approximately 1.293 acres. Current Zoning and Land Use: The site is currently vacant. The site is current zoned MX-11 which is a mixed use district that allows residential, commercial, and industrial uses. The site is bounded to the north by a City of New York EMS station, to the east by the Gowanus Canal, to the south an active redevelopment site, and to the west by a three-story mixed-use commercial and residential building and a six-story residential building. Past Use of the Site: Portions of this site have historically been used as paint manufacturer (1915), an oil terminal (1916 1950), and a warehouse (1950 1986). Other recorded uses of the site include an automobile storage and repair facility and a lumber company. Site Geology and Hydrogeology: The site is underlain by an approximately 6-to-17 foot thick layer of miscellaneous fill which is underlain by a clay layer. Groundwater was generally observed at depths ranging from five to eight feet below ground surface. Groundwater flow is generally to the east but is affected by the tidal influence from the Gowanus Canal.
Env Problem: Remediation at the site is complete. Prior to remediation, the primary contaminants of concern were benzo(a)pyrene, benzo(a)anthracene, benzo(b)fluorathene in soil, and naphthalene, 1,2,4 trimethylbenzene, toluene, and xylene in groundwater. Remedial actions have successfully achieved soil cleanup objectives for restricted residential use. Residual contamination in the soil and groundwater is being managed under a Site Management Plan.
Health Problem: Remedial actions are complete and measures are in place to control the potential for coming in contact with residual contamination remaining at the site. Sampling indicates that the potential for soil vapor intrusion to occur needs to be evaluated off-site.
Dump: False
Structure: False
Lagoon: False
Landfill: False
Pond: False

388 CARROLL STREET AND 363 BOND STREET (Continued) **S116041498**

Disp Start: Not reported
Disp Term: Not reported
Lat/Long: Not reported
Dell: Not reported
Record Add: 2013-02-05 14:19:00
Record Upd: 2015-10-02 10:38:00
Updated By: JCGRATHW
Own Op: Document Repository
Sub Type: NNN
Owner Name: Mr. John Leighton
Owner Company: Brooklyn Public Library
Owner Address: Carroll Gardens Branch
Owner Addr2: 396 Clinton Street
Owner City,St,Zip: Brooklyn, NY 11231
Owner Country: United States of America
Own Op: Applicant/Requestor
Sub Type: P03
Owner Name: Benjamin Hoffer
Owner Company: 363 Gowanus Developers, LLC
Owner Address: 90 Woodbridge Center Drive, 6th Floor
Owner Addr2: Not reported
Owner City,St,Zip: Woodbridge, NJ 07095
Owner Country: United States of America
Own Op: Document Repository
Sub Type: NNN
Owner Name: Mr. Craig Hammerman
Owner Company: Brooklyn Community Board 6
Owner Address: 250 Baltic Street
Owner Addr2: Not reported
Owner City,St,Zip: Brooklyn, NY 11201-6401
Owner Country: United States of America
Own Op: Owner
Sub Type: P03
Owner Name: Benjamin Hoffer
Owner Company: 363 Gowanus Developers, LLC
Owner Address: 90 Woodbridge Center Drive, 6th Floor
Owner Addr2: Not reported
Owner City,St,Zip: Woodbridge, NJ 07095
Owner Country: United States of America
HW Code: C224173
Waste Type: tetrachloroethene (PCE)
Waste Quantity: UNKNOWN
Waste Code: Not reported
HW Code: C224173
Waste Type: TOLUENE
Waste Quantity: UNKNOWN
Waste Code: Not reported
HW Code: C224173
Waste Type: TRICHLOROETHENE (TCE)
Waste Quantity: UNKNOWN
Waste Code: Not reported
HW Code: C224173
Waste Type: BENZO(A)ANTHRACENE
Waste Quantity: UNKNOWN
Waste Code: Not reported
HW Code: C224173
Waste Type: BENZO(B)FLUORANTHENE

388 CARROLL STREET AND 363 BOND STREET (Continued) **S116041498**

Waste Quantity: UNKNOWN
Waste Code: Not reported
HW Code: C224173
Waste Type: 1,2,4-TRIMETHYLBENZENE
Waste Quantity: UNKNOWN
Waste Code: Not reported
HW Code: C224173
Waste Type: NAPHTHALENE
Waste Quantity: UNKNOWN
Waste Code: Not reported
HW Code: C224173
Waste Type: TETRACHLOROETHYLENE (PCE)
Waste Quantity: UNKNOWN
Waste Code: Not reported
HW Code: C224173
Waste Type: XYLENE (MIXED)
Waste Quantity: UNKNOWN
Waste Code: Not reported
HW Code: C224173
Waste Type: BENZO(A)PYRENE
Waste Quantity: UNKNOWN
Waste Code: Not reported
Crossref ID: C224173-07-13
Cross Ref Type Code: 23
Cross Ref Type: Agreement/Consent Order Number
Record Added Date: 2015-10-02 11:10:00
Record Updated: 2015-11-05 09:44:00
Updated By: JAMORAS
Crossref ID: C224173
Cross Ref Type Code: 22
Cross Ref Type: BCP Site ID
Record Added Date: 2015-10-02 10:39:00
Record Updated: 2015-10-02 10:39:00
Updated By: JCGRATHW
Crossref ID: C224173-08-13
Cross Ref Type Code: 23
Cross Ref Type: Agreement/Consent Order Number
Record Added Date: 2015-10-02 11:10:00
Record Updated: 2015-10-02 11:10:00
Updated By: JCGRATHW
Crossref ID: 2015000236153
Cross Ref Type Code: 25
Cross Ref Type: County Recording Identifier
Record Added Date: 2015-07-21 11:01:00
Record Updated: 2015-07-21 11:01:00
Updated By: JCGRATHW
Crossref ID: 08/14/13
Cross Ref Type Code: 26
Cross Ref Type: Agreement/Consent Order Date
Record Added Date: 2015-10-02 10:40:00
Record Updated: 2015-10-02 10:40:00
Updated By: JCGRATHW

BROWNFIELDS:
Program: BCP
Site Code: 478612
Acres: 1.293

388 CARROLL STREET AND 363 BOND STREET (Continued) **S116041498**

HW Code:	C224173
SWIS:	2401
Town:	New York City
Record Added Date:	02/05/2013
Record Updated Date:	12/06/2018
Update By:	JXGRECO
Site Description:	Location: This site is made up of two adjacent parcels, one located at 388 Carroll Street and one located at 363 Bond Street in Brooklyn, NY. The eastern edge of the site borders the Gowanus Canal. Site Features: A portion of the site contained a one- and two-story light industrial building and another portion is improved with a two-story residential building. Four decommissioned above ground storage tanks (ranging from 5,000 to 10,000 gallon capacity) also existed on the property. All buildings and structures were demolished in 2014 to facilitate remediation of the site. The area of the two parcels that make up the site is approximately 1.293 acres. Current Zoning and Land Use: The site is currently vacant. The site is current zoned MX-11 which is a mixed use district that allows residential, commercial, and industrial uses. The site is bounded to the north by a City of New York EMS station, to the east by the Gowanus Canal, to the south an active redevelopment site, and to the west by a three-story mixed-use commercial and residential building and a six-story residential building. Past Use of the Site: Portions of this site have historically been used as paint manufacturer (1915), an oil terminal (1916 1950), and a warehouse (1950 1986). Other recorded uses of the site include an automobile storage and repair facility and a lumber company. Site Geology and Hydrogeology: The site is underlain by an approximately 6-to-17 foot thick layer of miscellaneous fill which is underlain by a clay layer. Groundwater was generally observed at depths ranging from five to eight feet below ground surface. Groundwater flow is generally to the east but is affected by the tidal influence from the Gowanus Canal.
Env Problem:	Remediation at the site is complete. Prior to remediation, the primary contaminants of concern were benzo(a)pyrene, benzo(a)anthracene, benzo(b)fluorathene in soil, and naphthalene, 1,2,4 trimethylbenzene, toluene, and xylene in groundwater. Remedial actions have successfully achieved soil cleanup objectives for restricted residential use. Residual contamination in the soil and groundwater is being managed under a Site Management Plan.
Health Problem:	Remedial actions are complete and measures are in place to control the potential for coming in contact with residual contamination remaining at the site. Sampling indicates that the potential for soil vapor intrusion to occur needs to be evaluated off-site.
Dump:	False
Structure:	False
Lagoon:	False
Landfill:	False
Pond:	False
Disp Start:	Not reported
Disp Term:	Not reported
Lat/Long:	Not reported
Dell:	Not reported
Record Add:	2013-02-05 14:19:00
Record Upd:	2015-10-02 10:38:00
Updated By:	JCGRATHW
Own Op:	Document Repository
Sub Type:	NNN

388 CARROLL STREET AND 363 BOND STREET (Continued) **S116041498**

Owner Name:	Mr. John Leighton
Owner Company:	Brooklyn Public Library
Owner Address:	Carroll Gardens Branch
Owner Addr2:	396 Clinton Street
Owner City,St,Zip:	Brooklyn, NY 11231
Owner Country:	United States of America
Own Op:	Applicant/Requestor
Sub Type:	P03
Owner Name:	Benjamin Hoffer
Owner Company:	363 Gowanus Developers, LLC
Owner Address:	90 Woodbridge Center Drive, 6th Floor
Owner Addr2:	Not reported
Owner City,St,Zip:	Woodbridge, NJ 07095
Owner Country:	United States of America
Own Op:	Document Repository
Sub Type:	NNN
Owner Name:	Mr. Craig Hammerman
Owner Company:	Brooklyn Community Board 6
Owner Address:	250 Baltic Street
Owner Addr2:	Not reported
Owner City,St,Zip:	Brooklyn, NY 11201-6401
Owner Country:	United States of America
Own Op:	Owner
Sub Type:	P03
Owner Name:	Benjamin Hoffer
Owner Company:	363 Gowanus Developers, LLC
Owner Address:	90 Woodbridge Center Drive, 6th Floor
Owner Addr2:	Not reported
Owner City,St,Zip:	Woodbridge, NJ 07095
Owner Country:	United States of America
HW Code:	C224173
Waste Type:	tetrachloroethene (PCE)
Waste Quantity:	UNKNOWN
Waste Code:	Not reported
HW Code:	C224173
Waste Type:	TOLUENE
Waste Quantity:	UNKNOWN
Waste Code:	Not reported
HW Code:	C224173
Waste Type:	TRICHLOROETHENE (TCE)
Waste Quantity:	UNKNOWN
Waste Code:	Not reported
HW Code:	C224173
Waste Type:	BENZO(A)ANTHRACENE
Waste Quantity:	UNKNOWN
Waste Code:	Not reported
HW Code:	C224173
Waste Type:	BENZO(B)FLUORANTHENE
Waste Quantity:	UNKNOWN
Waste Code:	Not reported
HW Code:	C224173
Waste Type:	1,2,4-TRIMETHYLBENZENE
Waste Quantity:	UNKNOWN
Waste Code:	Not reported
HW Code:	C224173
Waste Type:	NAPHTHALENE
Waste Quantity:	UNKNOWN

388 CARROLL STREET AND 363 BOND STREET (Continued) **S116041498**

Waste Code:	Not reported
HW Code:	C224173
Waste Type:	TETRACHLOROETHYLENE (PCE)
Waste Quantity:	UNKNOWN
Waste Code:	Not reported
HW Code:	C224173
Waste Type:	XYLENE (MIXED)
Waste Quantity:	UNKNOWN
Waste Code:	Not reported
HW Code:	C224173
Waste Type:	BENZO(A)PYRENE
Waste Quantity:	UNKNOWN
Waste Code:	Not reported
Crossref ID:	C224173-07-13
Cross Ref Type Code:	23
Cross Ref Type:	Agreement/Consent Order Number
Record Added Date:	2015-10-02 11:10:00
Record Updated:	2015-11-05 09:44:00
Updated By:	JAMORAS
Crossref ID:	C224173
Cross Ref Type Code:	22
Cross Ref Type:	BCP Site ID
Record Added Date:	2015-10-02 10:39:00
Record Updated:	2015-10-02 10:39:00
Updated By:	JCGRATHW
Crossref ID:	C224173-08-13
Cross Ref Type Code:	23
Cross Ref Type:	Agreement/Consent Order Number
Record Added Date:	2015-10-02 11:10:00
Record Updated:	2015-10-02 11:10:00
Updated By:	JCGRATHW
Crossref ID:	2015000236153
Cross Ref Type Code:	25
Cross Ref Type:	County Recording Identifier
Record Added Date:	2015-07-21 11:01:00
Record Updated:	2015-07-21 11:01:00
Updated By:	JCGRATHW
Crossref ID:	08/14/13
Cross Ref Type Code:	26
Cross Ref Type:	Agreement/Consent Order Date
Record Added Date:	2015-10-02 10:40:00
Record Updated:	2015-10-02 10:40:00
Updated By:	JCGRATHW

W348 **NICKS UNION NEVINS AUTO RP*** **EDR Hist Auto** **1021767406**
301 NEVINS ST **N/A**
< 1/8 **BROOKLYN, NY 11215**
1 ft.

Site 20 of 23 in cluster W

Relative: EDR Hist Auto
Lower

Actual:
11 ft.

Year:	Name:	Type:
1983	NICKS UNION NEVINS AUTO RP*	General Automotive Repair Shops
1985	NICKS UNION NEVINS AUTO RP*	General Automotive Repair Shops
1986	NICKS UNION NEVINS AUTO RP*	General Automotive Repair Shops
1987	NICKS UNION NEVINS AUTO RP*	General Automotive Repair Shops
1988	NICKS UNION NEVINS AUTO RP	General Automotive Repair Shops

NICKS UNION NEVINS AUTO RP* (Continued) **1021767406**

1989	NICKS UNION NEVINS AUTO REPR	General Automotive Repair Shops
1990	NICKS UNION NEVINS AUTO REPR	General Automotive Repair Shops
1991	NICKS UNION NEVINS AUTO REPR	General Automotive Repair Shops
1992	NICKS UNION NEVINS AUTO REPR	General Automotive Repair Shops
1993	NICKS UNION NEVINS AUTO REPR	General Automotive Repair Shops
1994	NICKS UNION NEVINS AUTO REPR	General Automotive Repair Shops
1995	NICKS UNION NEVINS AUTO REPR	General Automotive Repair Shops
1996	NICKS UNION NEVINS AUTO REPR	General Automotive Repair Shops
1997	NICKS UNION NEVINS AUTO REPR	General Automotive Repair Shops
1998	NICKS UNION NEVINS AUTO REPR	General Automotive Repair Shops
1999	NICKS UNION NEVINS AUTO REPR	General Automotive Repair Shops
2000	NICKS AUTO REPAIR	General Automotive Repair Shops
2001	NICKS AUTO REPAIR	General Automotive Repair Shops
2001	NICHOLAS IANNETTI	Automotive Repair Shops, NEC
2002	NICHOLAS IANNETTI	Automotive Repair Shops, NEC
2002	NICKS AUTO REPAIR	General Automotive Repair Shops
2003	IANNETTI NICHOLAS	General Automotive Repair Shops
2004	IANNETTI NICHOLAS	General Automotive Repair Shops
2005	IANNETTI NICHOLAS	General Automotive Repair Shops
2006	IANNETTI NICHOLAS	General Automotive Repair Shops
2007	IANNETTI NICHOLAS	General Automotive Repair Shops
2008	J AUTOMOTIVE TECHNOLOGY	Automotive Repair Shops, NEC
2008	IANNETTI NICHOLAS	General Automotive Repair Shops
2014	ALBA AUTO REPAIRS	General Automotive Repair Shops

V349 **GINO FOREIGN AUTO BODY COLLISION** **FINDS** **1007753230**
597 SACKETT ST **N/A**
< 1/8 **BROOKLYN, NY 11217**
1 ft.

Site 15 of 19 in cluster V

Relative: Higher FINDS:

Actual: 19 ft.

Registry ID: 110019156303

Environmental Interest/Information System

FIS (New York - Facility Information System) is New York's Department of Environmental Conservation (DEC) information system for tracking environmental facility information found across the State.

Click this hyperlink while viewing on your computer to access additional FINDS: detail in the EDR Site Report.

X350 **149 4TH AVE** **NY Spills** **S102143636**
149 4TH AVE **N/A**
< 1/8 **BROOKLYN, NY**
1 ft.

Site 5 of 8 in cluster X

Relative: Higher SPILLS:

Actual: 28 ft.

Spill Number/Closed Date:	9211385 / 1993-01-05
Facility ID:	9211385
Facility Type:	ER
DER Facility ID:	120806
Site ID:	141500

149 4TH AVE (Continued) **S102143636**

DEC Region:	2
Spill Cause:	Equipment Failure
Spill Class:	C2
SWIS:	2401
Spill Date:	1993-01-04
Investigator:	CAMMISA
Referred To:	Not reported
Reported to Dept:	1993-01-04
CID:	Not reported
Water Affected:	Not reported
Spill Source:	Tank Truck
Spill Notifier:	Other
Cleanup Ceased:	1993-01-05
Cleanup Meets Std:	True
Last Inspection:	Not reported
Recommended Penalty:	False
UST Trust:	False
Remediation Phase:	0
Date Entered In Computer:	1993-01-07
Spill Record Last Update:	2004-09-30
Spiller Name:	Not reported
Spiller Company:	BARENKLAU
Spiller Address:	Not reported
Spiller Company:	001
Contact Name:	Not reported
DEC Memo:	""
Remarks:	"FITTING ON TANKER TRUCK LEAKED SPILL CONATINED AT CURB ON PAVEMENT-"

All Materials:

Site ID:	141500
Operable Unit ID:	978343
Operable Unit:	01
Material ID:	404791
Material Code:	0001A
Material Name:	#2 fuel oil
Case No.:	Not reported
Material FA:	Petroleum
Quantity:	1.00
Units:	G
Recovered:	.00
Oxygenate:	Not reported

V351 **563 SACKETT STREET** **NY BROWNFIELDS** **S118141136**
563 SACKETT STREET **N/A**
< 1/8 **BROOKLYN, NY 11215**
1 ft.

Site 16 of 19 in cluster V

Relative: BROWNFIELDS:
Higher

Program:	BCP
Site Code:	507650
Acres:	0.229
HW Code:	C224222
SWIS:	2401
Town:	New York City
Record Added Date:	05/08/2015
Record Updated Date:	05/04/2017

Actual:
15 ft.

563 SACKETT STREET (Continued) **S118141136**

Update By: GWCROSS

Site Description: Location: The site is located at 563 Sackett Street in the Gowanus neighborhood of Brooklyn, Kings County, and is identified as Block 426 lot 44. The site is approximately 0.229 acres in size. Site Features: The site is developed with a large open shed, which is divided into two portions. A two-story structure consisting of stacked metal shipping containers is present at the northeast side of the site and is used for storage and office space by the site occupants. The remainder of the site consists of an unpaved yard that is used for general storage by the occupants. The majority of the eastern portion of the yard is covered with metal plates and the remainder of the yard consists primarily of exposed soil and gravel cover. Current Zoning and Land Use: The current zoning of the property is for commercial use. The eastern portion of the shed is occupied by Partner For You, a general commercial products (e.g., plastic bottles and aluminum cans) recycling facility, and the western portion of the shed is occupied by Brooklyn Truck & Equipment Repair, a vehicle and equipment repair operation. Historical Use: The site and surrounding area have been developed for residential, commercial and industrial uses since at least 1886. Historical site uses included Nolan Bro s Contractors (1904), a wagon builder (1915), a bottle storage facility (1938-1950), parking (1969 to 2007). Geology and Hydrogeology: The site lies at an average elevation of about 15 feet. The site is generally covered with paved roads, walkways and buildings. The built environment is generally underlain by fill material used for construction and development since the 1800's. The subsurface strata at the site consists of historic fill material characterized by loose silty sand with varying amounts of brick and concrete fragments, rubber, metal wire and coal fragments extending to depths ranging from about 10 to 20 feet below grade surface. The historic fill material was underlain by alluvial deposits consisting of poorly sorted sands with gravel and marsh deposits, referred to as meadow mat, which consists of interbedded sands, clays and silts. Depth of groundwater was measured at 13.84 feet below grade surface in a monitoring well located in the enter of 560 DeGraw Street and at 6.85 feet below grade surface in the southwestern corner of 560 DeGraw Street. The depth to groundwater was measured at 9 feet bgs within the former gasholder footprint. Groundwater elevation measurements recorded from monitoring wells across the former MGP site indicate that the shallow groundwater, on the east side of the Canal, generally flows westward toward the Gowanus Canal at high and low tide levels.

Env Problem: Nature and Extent of Contamination: The primary contaminants of concern at the site are Semi-Volatile Organic Compounds (SVOCs) and Metals. SVOCs include Benzo(a)pyrene, Benzo(b)fluoranthene, Benzo(k)fluoranthene and Chrysene. Metals include Arsenic, Barium, Cadmiun, Copper, Lead and Mercury. The Volatile Organic Compound (VOC) Benzene was detected in one groundwater well. Soil: Contamination including SVOC and Metals were observed throughout the historic fill layer that exists at the site. The fill layer is generally present from grade to depths of approximately twenty feet below grade. The SVOCs Benzo(a)pyrene, Benzo(b)fluoranthene, Benzo(k)fluoranthene and Chrysene were detected at maximum concentrations of 22.7; 14.7; 16.1 and 14.5 parts per million (ppm), respectively. Their respective unrestricted use soil cleanup objectives are 1, 1,0.8 and 1 ppm. The Metals Arsenic, Barium, Cadmiun, Copper, Lead and Mercury were detected at maximum

563 SACKETT STREET (Continued) **S118141136**

	concentrations of 36.4; 679; 34.3; 1,240; 1,840; and 1.57 ppm respectively. Their respective unrestricted use soil cleanup objectives are 13; 350; 2.5; 50; 63 and 0.18 ppm. Groundwater: Limited groundwater contamination was observed. The VOC, Benzene was detected in one on-site well at a concentration of 2.6 parts per billion (ppb). The ambient groundwater standard for Benzene is 1 ppb. The SVOC benzo(b)fluoranthene was detected in one well at 0.6 ppb, exceeding its ambient groundwater standard of 0.002 ppb. In addition, the Metals Manganese and Selenium were detected in groundwater at maximum concentrations of 1,000 and 13 ppb respectively. Their respective groundwater quality standards are 300 and 10 ppb. Soil and Sub-Slab Soil Vapor: Various petroleum related VOCs were detected in the soil vapor samples collected at the site. Tetrachloroethene was detected in a soil vapor sample at a concentration of 240 micrograms per cubic meter (ug/m^3). There is no standard for soil vapor concentrations. Special Resources Impacted or Threatened: None
Health Problem:	Information submitted with the BCP application regarding the conditions at the site are currently under review and will be revised as additional information becomes available.
Dump:	False
Structure:	False
Lagoon:	False
Landfill:	False
Pond:	False
Disp Start:	Not reported
Disp Term:	Not reported
Lat/Long:	Not reported
Dell:	Not reported
Record Add:	2015-05-14 08:50:00
Record Upd:	2015-05-14 08:50:00
Updated By:	SRHEIGEL
Own Op:	Document Repository
Sub Type:	NNN
Owner Name:	Candace Vasquez
Owner Company:	Brooklyn Public Library - Pacific Branch
Owner Address:	25 4th Avenue
Owner Addr2:	Not reported
Owner City,St,Zip:	Brooklyn, NY 11217
Owner Country:	United States of America
Own Op:	Owner
Sub Type:	06
Owner Name:	Not reported
Owner Company:	242 Nevins, Inc.
Owner Address:	444 Third Street
Owner Addr2:	Not reported
Owner City,St,Zip:	Brooklyn, NY 11215
Owner Country:	United States of America
Own Op:	Applicant/Requestor
Sub Type:	P03
Owner Name:	Marino Mazzei
Owner Company:	Bella Venezia, LLC
Owner Address:	242 Nevins Street
Owner Addr2:	Not reported
Owner City,St,Zip:	Brooklyn, NY 11217
Owner Country:	United States of America
HW Code:	Not reported
Waste Type:	Not reported

563 SACKETT STREET (Continued) **S118141136**

Waste Quantity:	Not reported
Waste Code:	Not reported
Crossref ID:	Not reported
Cross Ref Type Code:	Not reported
Cross Ref Type:	Not reported
Record Added Date:	Not reported
Record Updated:	Not reported
Updated By:	Not reported

AB352 **VACANT APARTMENT BUILDING** **NY Spills S105057992**
450 UNION ST **NY MANIFEST N/A**
< 1/8 **BROOKLYN, NY 11231**
1 ft.

Site 7 of 13 in cluster AB

Relative: **Lower**
Actual: **10 ft.**

SPILLS:

Spill Number/Closed Date:	0102612 / 2009-12-17
Facility ID:	0102612
Facility Type:	ER
DER Facility ID:	214436
Site ID:	262643
DEC Region:	2
Spill Cause:	Unknown
Spill Class:	C4
SWIS:	2401
Spill Date:	2001-06-08
Investigator:	RVKETANI
Referred To:	Not reported
Reported to Dept:	2001-06-08
CID:	382
Water Affected:	Not reported
Spill Source:	Commercial/Industrial
Spill Notifier:	Other
Cleanup Ceased:	Not reported
Cleanup Meets Std:	False
Last Inspection:	Not reported
Recommended Penalty:	False
UST Trust:	False
Remediation Phase:	0
Date Entered In Computer:	2001-06-08
Spill Record Last Update:	2009-12-29
Spiller Name:	JAMES RIGNEY
Spiller Company:	VACANT APARTMENT BUILDING
Spiller Address:	450 UNION ST
Spiller Company:	999
Contact Name:	JAMES RIGNEY
DEC Memo:	"Prior to Sept, 2004 data translation this spill Lead_DEC Field was SANGESLAND 7/16/2001 Testing was done. Borings along Union st. all samples were high Took water samples along union St. along Gowanas Canal and inside the building (all water samples were clean). Bayside Fuel is across the street from this site. 10/2/09 - Austin - Spill transferred from Albany staff to Ketani, for further investigation - end 10/27/09 - Raphael Ketani. The spill took place on 6/8/01. It involved the discovery of oil contaminated soil at the site. Bayside Fuel is across the street. The site is 450 Union Street. The main address is 316 Bond Street. The alternate addresses are 446-450 Union Street. The block and lot are 437 and 36. The building was built in 1910. It is a four story brick apartment building on the corner. It

VACANT APARTMENT BUILDING (Continued) **S105057992**

was sold on 4/21/88 to Union Bond Realty, Ltd., c/o Joseph Giardina, 916 Washington Avenue, Westwood, NJ, 07675. There is no PBS registration. The only contact was James Rigney (718) 923-8003. There is no case file, nor any E-docs. I will make a site visit. 12/9/09 - Raphael Ketani. I made an unannounced site visit. The address 450 Union Street belongs to a green painted warehouse near the Gowanus Canal (see E-docs). The warehouse now appears to be an artist's workshop. There was no one home. I walked up the street to the Canal and found Bayside Fuel. However, I didn't find the apartment building. The only possible location for the apartment building may be a cinder block wall with a door which has no street number (see E-docs). The wall may have been part of a building, but the back of the building has collapsed (see E-docs). I did not see a sheen in the water next to Bayside Fuel. 12/11/09 - Raphael Ketani. I tried to contact Mr. Rigney, but the phone number belongs to someone else and they didn't answer. I will send a letter to Mr. Giardina requesting information about the spill. 12/14/09 - Raphael Ketani. The letter to Mr. Giardina went out today by regular mail and by certified mail with a return card. 12/17/09 - Raphael Ketani. I received a call today from Donna Giardina. She said that she had received my letter. However, her father doesn't own 450 Union Street. She said that this address is the long green building and the broken concrete building that is attached to it. She said that her father owns 316 and 318 Bond Street. I told her that the property databases that I had used had indicated that Joseph Giardina (201) 666-2031 owns 450 Union Street and that he bought it on 4/21/88. She said that the purchase date for the properties sounds right, but 450 Union is not his. She said that it belongs to a Jewish organization which owns the green building. They have parties, religious services and such there. She said that her father has received tickets from DOS and other fines for garbage left out infront of 450 Union, but this is not her property. She said that there have been other points of confusion and mistaken ownership by other City agencies. She said that their garbage is picked up on Bond Street. I told her that I will look into the matter and do more research. I checked the Property Shark listings for 316 Bond Street and 318 Bond Street. Union Bond Realty owns both sites. Both are apartment buildings. 446 and 450 Union Street are listed as alternate addresses for 316 Bond Street. I did see a street number of 446 Union Street for the Union Street side of the corner apartment building. However, 316 Bond Street is at the corner of Bond and Union and physically across from 450 Union. It is not clear how the two addresses can be listed together. Both are block 437 and lot 36 - with Bond Street dividing them. 318 Bond Street is block 437 and lot 37 with no alternate addresses. It may be that, at one time, the two Union Street numbers (446 and 450) were associated with 316 Bond Street. I checked Google Maps and the air photo shows 316 and 318 Bond Street to be across from the long green building at 450 Union. Google Maps also shows a vacant lot across Union Street from the 316 and 318 Bond with a few cars parked in side. It is unclear whether this used to be a tanker truck storage facility. Though, there is no indication of this. The spill report mentions an apartment building across from the Bayside Fuel facility, but this is not possible. As there is not enough information to determine where the site is, or used to be. Therefore, it is not possible to investigate this spill case. Therefore, I am closing the spill case. 12/29/09 - Raphael Ketani. The green return receipt card arrived today. It was signed by Joseph Giardina and dated 12/18/09. "

VACANT APARTMENT BUILDING (Continued) **S105057992**

Remarks: "CONTAMINATED SOIL FOUND AT LOCATION AFTER SOIL SAMPLES WERE TAKEN. PROPERTY ACROSS ST FROM LOCATION IS AN OIL DEPOT."

All Materials:
Site ID: 262643
Operable Unit ID: 841316
Operable Unit: 01
Material ID: 534724
Material Code: 0001A
Material Name: #2 fuel oil
Case No.: Not reported
Material FA: Petroleum
Quantity: .00
Units: G
Recovered: .00
Oxygenate: Not reported

NY MANIFEST:
Country: USA
EPA ID: NYD001263136
Facility Status: Not reported
Location Address 1: 450 UNION STREET
Code: BP
Location Address 2: Not reported
Total Tanks: Not reported
Location City: BROOKLYN
Location State: NY
Location Zip: 11231
Location Zip 4: Not reported

NY MANIFEST:
EPAID: NYD001263136
Mailing Name: 450 UNION LLC
Mailing Contact: 450 UNION LLC
Mailing Address 1: 10 GLENVILLE ST
Mailing Address 2: Not reported
Mailing City: GREENWICH
Mailing State: CT
Mailing Zip: 06831
Mailing Zip 4: Not reported
Mailing Country: USA
Mailing Phone: 3478532180

NY MANIFEST:
Document ID: Not reported
Manifest Status: Not reported
seq: Not reported
Year: 2017
Trans1 State ID: PAD146714878
Trans2 State ID: Not reported
Generator Ship Date: 02/22/2017
Trans1 Recv Date: 02/22/2017
Trans2 Recv Date: Not reported
TSD Site Recv Date: 02/23/2017
Part A Recv Date: Not reported
Part B Recv Date: Not reported

VACANT APARTMENT BUILDING (Continued) **S105057992**

Generator EPA ID:	NYD001263136
Trans1 EPA ID:	Not reported
Trans2 EPA ID:	Not reported
TSDF ID 1:	NJD991291105
TSDF ID 2:	Not reported
Manifest Tracking Number:	000097383JJK
Import Indicator:	N
Export Indicator:	N
Discr Quantity Indicator:	Y
Discr Type Indicator:	N
Discr Residue Indicator:	N
Discr Partial Reject Indicator:	N
Discr Full Reject Indicator:	N
Manifest Ref Number:	Not reported
Alt Facility RCRA ID:	Not reported
Alt Facility Sign Date:	Not reported
MGMT Method Type Code:	H110
Waste Code:	Not reported
Waste Code:	Not reported
Waste Code:	Not reported
Waste Code:	Not reported
Waste Code:	Not reported
Waste Code:	Not reported
Quantity:	23320
Units:	P - Pounds
Number of Containers:	1
Container Type:	CM - Metal boxes, cases, roll-offs
Handling Method:	T Chemical, physical, or biological treatment.
Specific Gravity:	1
Waste Code:	D008
Waste Code 1_2:	Not reported
Waste Code 1_3:	Not reported
Waste Code 1_4:	Not reported
Waste Code 1_5:	Not reported
Waste Code 1_6:	Not reported

Click this hyperlink while viewing on your computer to access
1 additional NY MANIFEST: record(s) in the EDR Site Report.

X353 **ERNS 98465787**

4TH AVE AND 44TH ST **N/A**

< 1/8 **BROOKLYN, NY**

1 ft.

Site 6 of 8 in cluster X

Relative: Incident Commons:

Higher

Actual: **27 ft.**

NRC Report #:	465787
Description of Incident:	CABLE IN A MANHOLE / RELEASE OCCURRED DUE TO UNKNOWN CAUSES
Type of Incident:	FIXED
Incident Cause:	UNKNOWN
Incident Date Time:	1998-11-30 13:00:00
Incident DTG:	DISCOVERED
Incident Location:	Not reported
Loaction Address:	4TH AVE AND 44TH ST
Location Street 1:	Not reported
Location Street 2:	Not reported
Location Nearest City:	BROOKLYN

(Continued) **98465787**

Location State:	NY
Location County:	KINGS(BROOKLYN)
Location Zip:	Not reported
Distance From City:	Not reported
Distance Units:	Not reported
Direction From City:	Not reported
Lat Deg:	Not reported
Lat Min:	Not reported
Lat Sec:	Not reported
Lat Quad:	Not reported
Long Deg:	Not reported
Long Min:	Not reported
Long Sec:	Not reported
Long Quad:	Not reported
Location Section:	Not reported
Location Township:	Not reported
Location range:	Not reported
Potential Range:	Not reported

Incidents:

NRC Report #:	465787
Aircraft Type:	UNKNOWN
Aircraft Model:	Not reported
Aircraft ID:	Not reported
Aircraft Fuel Capacity:	Not reported
Aircraft Fuel Capacity Units:	Not reported
Aircraft Fuel on Board:	Not reported
Aircraft Fuel on Board Units:	Not reported
Aircraft Spot Number:	Not reported
Aircraft Hanger:	Not reported
Aircraft Runway Number:	Not reported
Road Mile Marker:	Not reported
Building ID:	Not reported
Type of Fixed Object:	UNKNOWN
Power Generating Facility:	U
Generating Capacity:	Not reported
Type of Fuel:	Not reported
NPDES:	Not reported
NPDES Compliance:	U
Pipeline Type:	UNKNOWN
DOT Regulated:	U
Pipeline Above Ground:	ABOVE
Exposed Underwater:	U
Pipeline Covered:	U
Railroad Hotline:	N
Grade Crossing:	N
Location Subdivision:	Not reported
Railroad Milepost:	UNKNOWN
Type Vehicle Involved:	UNKNOWN
Crossing Device Type:	Not reported
Device Operational:	Y
DOT Crossing Number:	Not reported
Brake Failure:	N
Description of Tank:	Not reported
Tank Above Ground:	ABOVE
Transportable Container:	U
Tank Regulated:	U
Tank Regulated By:	Not reported

(Continued) **98465787**

Tank ID:	Not reported
Capacity of Tank:	Not reported
Capacity of Tank Units:	Not reported
Actual Amount:	Not reported
Actual Amount Units:	Not reported
Platform Rig Name:	Not reported
Platform Letter:	Not reported
Location Area ID:	Not reported
Location Block ID:	Not reported
OCSG Number:	Not reported
OCSP Number:	Not reported
State Lease Number:	Not reported
Pier Dock Number:	Not reported
Berth Slip Number:	Not reported
Continuous Release Type:	Not reported
Initial Continuous Release No:	Not reported
Continuous Release Permit:	Not reported
Allision:	N
Type of Structure:	Not reported
Structure Name:	Not reported
Structure Operational:	Y
Airbag Deployed:	Not reported
Date Tiem Normal Service:	Not reported
Service Disruption Time:	Not reported
Service Disruption Units:	Not reported
Transit Bus Flag:	Not reported
CR Begin Date:	Not reported
CR End Date:	Not reported
CR Change Date:	Not reported
FBI Contact:	Not reported
FBI Contact Date Time:	Not reported
Sub Part C Testing Req:	XXX
Conductor Testing:	Not reported
Engineer Testing:	Not reported
Trainman Testing:	Not reported
Yard Foreman Testing:	Not reported
RCL Operator Testing:	Not reported
Brakeman Testing:	Not reported
Train Dispatcher Testing:	Not reported
Signalman Testing:	Not reported
Other Employee Testing:	Not reported
Unknown Testing:	Not reported
Passenger Handling:	Not reported
Passenger Route:	XXX
Passenger Delay:	XXX

Incident Details:

NRC Report #:	465787
Fire Involved:	N
Fire Extinguished:	U
Any Evacuations:	N
Number Evacuated:	Not reported
Who Evacuated:	Not reported
Radius of Evacuation:	Not reported
Any Injuries:	U
Number Injured:	Not reported
Number Hospitalized:	Not reported

(Continued) **98465787**

Any Fatalities:	U
Number Fatalities:	Not reported
Any Damages:	N
Damage Amount:	Not reported
Air Corridor Closed:	N
Air Corridor Desc:	Not reported
Air Closure Time:	Not reported
Waterway Closed:	N
Waterway Desc:	Not reported
Waterway Closure Time:	Not reported
Road Closed:	N
Road Desc:	Not reported
Road Closure Time:	Not reported
Closure Direction:	Not reported
Major Artery:	N
Track Closed:	N
Track Desc:	Not reported
Track Closure Time:	Not reported
Media Interest:	Not reported
Medium Desc:	UNKNOWN
Additional Medium Info:	MANHOLE
Body of Water:	Not reported
Tributary of:	Not reported
Release Secured:	U
Estimated Duration of Release:	Not reported
Release rate:	Not reported
Desc Remedial Action:	SAMPLE HAS BEEN TAKEN AND CLEAN UP WILL TAKE PLACE AFTER PCB COUNT ISTAKEN
State Agency on Scene:	Not reported
State Agency Report Number:	Not reported
Other Agency Notified:	Not reported
Weather Conditions:	Not reported
Air Temperature:	Not reported
Wind Speed:	Not reported
Wind Direction:	Not reported
Water Supply Contaminated:	U
Sheen Size:	Not reported
Sheen Color:	Not reported
Direction of Sheen Travel:	Not reported
Sheen Odor Description:	Not reported
Wave Condition:	Not reported
Current Speed:	Not reported
Current Direction:	Not reported
Water Temperature:	Not reported
Track Close Dir:	Not reported
Empl Fatality:	Not reported
Pass Fatality:	Not reported
Community Impact:	N
Wind Speed Unit:	Not reported
Employee Injuries:	Not reported
Passenger Injuries:	Not reported
Occupant Fatality:	Not reported
Current Speed Unit:	Not reported
Road Closure Units:	Not reported
Track CLosure Units:	Not reported
Sheen Size Units:	Not reported
Additional Info:	MANHOLE HAS A SEWER CONNECTION BUT IT IS UNKNOWN IF ANY MATERIAL

(Continued) **98465787**

	HASENTERED THE SEWER
State Agency Notified:	Not reported
Federal Agency Notified:	Not reported
nearest River Mile Marker:	Not reported
Sheen Size Length:	Not reported
Sheen Size Length Units:	Not reported
Sheen Size Width:	Not reported
Sheen Size Width Units:	Not reported
Offshore:	N
Duration Unit:	Not reported
Release Rate Unit:	Not reported
Release Rate Rate:	Not reported
Passengers Transferred:	UNK

Calls:

NRC Report #:	465787
Site ID:	98465787
Date Time Received:	1998-11-30 14:48:01
Date Time Complete:	1998-11-30 14:52:02
Call Type:	INC
Responsible Company:	CON EDISON
Responsible Org Type:	PUBLIC UTILITY
Responsible City:	NEW YORK
Responsible State:	NY
Responsible Zip:	10023
On Behalf:	Not reported
Source:	UNAVAILABLE

Material Involved:

NRC Report #:	465787
Chris Code:	OTH
Case Number:	Not reported
UN Number:	Not reported
Amount of Material:	1
Unit of Measure:	PINT(S)
Name of Material:	DIELECTRIC FLUID
If Reached Water:	YES
Amount in Water:	0
Unit of Measure Reach Water:	UNKNOWN AMOUNT

T354 **LESLIE & BROTHERS SERVICE STATION INC** **NJ MANIFEST** **S120665605**
164 4TH AVE **N/A**
< 1/8 **BROOKLYN, NY 11217**
1 ft.

Site 17 of 21 in cluster T

Relative: Higher
Actual: 26 ft.

NJ MANIFEST:

EPA Id:	NYD987021425
Mail Address:	4TH AVE
Mail City/State/Zip:	BROOKLYN, NY 11217
Facility Phone:	Not reported
Emergency Phone:	Not reported
Contact:	RAFAEL PEREZ
Comments:	Not reported
SIC Code:	Not reported
County:	NY047

LESLIE & BROTHERS SERVICE STATION INC (Continued) **S120665605**

Municipal:	Not reported
Previous EPA Id:	Not reported
Gen Flag:	Not reported
Trans Flag:	Not reported
TSDF Flag:	Not reported
Name Change:	Not reported
Date Change:	Not reported

Manifest:

Manifest Number:	012238316JJK
EPA ID:	NYD987021425
Date Shipped:	12/1/2015
TSDF EPA ID:	NJD991291105
Transporter EPA ID:	NJR000023036
Transporter 2 EPA ID:	Not reported
Transporter 3 EPA ID:	Not reported
Transporter 4 EPA ID:	Not reported
Transporter 5 EPA ID:	Not reported
Transporter 6 EPA ID:	Not reported
Transporter 7 EPA ID:	Not reported
Transporter 8 EPA ID:	Not reported
Transporter 9 EPA ID:	Not reported
Transporter 10 EPA ID:	Not reported
Date Trans1 Transported Waste:	Not reported
Date Trans2 Transported Waste:	Not reported
Date Trans3 Transported Waste:	Not reported
Date Trans4 Transported Waste:	Not reported
Date Trans5 Transported Waste:	Not reported
Date Trans6 Transported Waste:	Not reported
Date Trans7 Transported Waste:	Not reported
Date Trans8 Transported Waste:	Not reported
Date Trans9 Transported Waste:	Not reported
Date Trans10 Transported Waste:	Not reported
Date TSDF Received Waste:	Not reported
TSDF EPA Facility Name:	Not reported
QTY Units:	Not reported
Transporter SEQ ID:	Not reported
Transporter-1 Date:	Not reported
Waste SEQ ID:	Not reported
Waste Type Code 2:	Not reported
Waste Type Code 3:	Not reported
Waste Type Code 4:	Not reported
Waste Type Code 5:	Not reported
Waste Type Code 6:	Not reported
Date Accepted:	Not reported
Manifest Discrepancy Type:	Not reported
Data Entry Number:	Not reported
Was Load Rejected:	BROOKLYN, NY 11217
Reason Load Was Rejected:	Not reported

Manifest Number:	012238119JJK
EPA ID:	NYD987021425
Date Shipped:	5/27/2015
TSDF EPA ID:	NJD991291105
Transporter EPA ID:	NJR000023036
Transporter 2 EPA ID:	Not reported
Transporter 3 EPA ID:	Not reported
Transporter 4 EPA ID:	Not reported

LESLIE & BROTHERS SERVICE STATION INC (Continued) **S120665605**

Transporter 5 EPA ID:	Not reported
Transporter 6 EPA ID:	Not reported
Transporter 7 EPA ID:	Not reported
Transporter 8 EPA ID:	Not reported
Transporter 9 EPA ID:	Not reported
Transporter 10 EPA ID:	Not reported
Date Trans1 Transported Waste:	Not reported
Date Trans2 Transported Waste:	Not reported
Date Trans3 Transported Waste:	Not reported
Date Trans4 Transported Waste:	Not reported
Date Trans5 Transported Waste:	Not reported
Date Trans6 Transported Waste:	Not reported
Date Trans7 Transported Waste:	Not reported
Date Trans8 Transported Waste:	Not reported
Date Trans9 Transported Waste:	Not reported
Date Trans10 Transported Waste:	Not reported
Date TSDF Received Waste:	Not reported
TSDF EPA Facility Name:	Not reported
QTY Units:	Not reported
Transporter SEQ ID:	Not reported
Transporter-1 Date:	Not reported
Waste SEQ ID:	Not reported
Waste Type Code 2:	Not reported
Waste Type Code 3:	Not reported
Waste Type Code 4:	Not reported
Waste Type Code 5:	Not reported
Waste Type Code 6:	Not reported
Date Accepted:	Not reported
Manifest Discrepancy Type:	Not reported
Data Entry Number:	Not reported
Was Load Rejected:	BROOKLYN, NY 11217
Reason Load Was Rejected:	Not reported

AE355 **SPILL NUMBER 0211682** **NY Spills** **S106011725**
612 DEGRAW ST **N/A**
< 1/8 **BROOKLYN, NY**
1 ft.

Site 3 of 3 in cluster AE

Relative: SPILLS:
Higher

Spill Number/Closed Date:	0211682 / 2003-02-25
Facility ID:	0211682
Facility Type:	ER
DER Facility ID:	137408
Site ID:	162924
DEC Region:	2
Spill Cause:	Other
Spill Class:	C4
SWIS:	2401
Spill Date:	2003-02-25
Investigator:	JXZHAO
Referred To:	Not reported
Reported to Dept:	2003-02-25
CID:	281
Water Affected:	Not reported
Spill Source:	Commercial/Industrial

Actual:
21 ft.

SPILL NUMBER 0211682 (Continued) **S106011725**

Spill Notifier:	Responsible Party
Cleanup Ceased:	Not reported
Cleanup Meets Std:	False
Last Inspection:	Not reported
Recommended Penalty:	False
UST Trust:	False
Remediation Phase:	0
Date Entered In Computer:	2003-02-25
Spill Record Last Update:	2003-02-25
Spiller Name:	SUSAN MAGI
Spiller Company:	HEATING OIL PARTNERS
Spiller Address:	2125 MILL AVE
Spiller Company:	001
Contact Name:	SUSAN MAGI
DEC Memo:	"Prior to Sept, 2004 data translation this spill Lead_DEC Field was ZHAO 2/25/2003 at 10:50am - Zhao/DO spoke to Susan Magi: Spill went to cement pavement at loading duck. It was contained and has been cleaned up by Heating Oil Partners. Spill is closed. PS: Tank at this location is a 275 AST."
Remarks:	"DELIVERYMAN WAS STRUCK IN HEAD BY A FALLING PALLET AT ABOVE LOCATION WHILE MAKING DELIVERY CAUSING HIM TO LOSE CONSCIOUSNESS AND ALLOWING MATERIAL TO SPILL."

All Materials:

Site ID:	162924
Operable Unit ID:	862739
Operable Unit:	01
Material ID:	511471
Material Code:	0001A
Material Name:	#2 fuel oil
Case No.:	Not reported
Material FA:	Petroleum
Quantity:	2.00
Units:	G
Recovered:	2.00
Oxygenate:	Not reported

W356 **TE CONKLIN BRASS CO** **ICIS 1004571340**
270 NEVINS ST **FINDS N/A**
< 1/8 **BROOKLYN, NY 11217**
1 ft.

Site 21 of 23 in cluster W

Relative: Lower
Actual: 6 ft.

ICIS:

Enforcement Action ID:	02-1989-0154
FRS ID:	110001571950
Action Name:	T.E. CONKLIN BRASS AND COPPER CORP
Facility Name:	TE CONKLIN BRASS CO
Facility Address:	270 NEVINS ST BROOKLYN, NY 11217
Enforcement Action Type:	CAA 113 Notice Of Violation
Facility County:	KINGS
Program System Acronym:	ICIS
Enforcement Action Forum Desc:	Administrative - Formal
EA Type Code:	113
Facility SIC Code:	Not reported
Federal Facility ID:	Not reported

TE CONKLIN BRASS CO (Continued) **1004571340**

Latitude in Decimal Degrees: 40.679998
Longitude in Decimal Degrees: -73.986788
Permit Type Desc: Not reported
Program System Acronym: 14300
Facility NAICS Code: Not reported
Tribal Land Code: Not reported

Facility Name: TE CONKLIN BRASS CO
Address: 270 NEVINS ST.
Tribal Indicator: N
Fed Facility: Not reported
NAIC Code: Not reported
SIC Code: Not reported

FINDS:

Registry ID: 110001571950

Environmental Interest/Information System

ICIS (Integrated Compliance Information System) is the Integrated Compliance Information System and provides a database that, when complete, will contain integrated Enforcement and Compliance information across most of EPA's programs. The vision for ICIS is to replace EPA's independent databases that contain Enforcement data with a single repository for that information. Currently, ICIS contains all Federal Administrative and Judicial enforcement actions. This information is maintained in ICIS by EPA in the Regional offices and it Headquarters. A future release of ICIS will replace the Permit Compliance System (PCS) which supports the NPDES and will integrate that information with Federal actions already in the system. ICIS also has the capability to track other activities occurring in the Region that support Compliance and Enforcement programs. These include; Incident Tracking, Compliance Assistance, and Compliance Monitoring.

Click this hyperlink while viewing on your computer to access additional FINDS: detail in the EDR Site Report.

V357 **CON EDISON** **NY MANIFEST** **S120959323**
232 3RD AVE **N/A**
< 1/8 **BROOKLYN, NY 11215**
1 ft.

Site 17 of 19 in cluster V

Relative: NY MANIFEST:
Higher
Actual: Country: USA
17 ft. EPA ID: NYP005022769
Facility Status: Not reported
Location Address 1: 232 3RD AVE
Code: BP
Location Address 2: Not reported
Total Tanks: Not reported
Location City: BROOKLYN
Location State: NY
Location Zip: 11215
Location Zip 4: Not reported

CON EDISON (Continued) **S120959323**

NY MANIFEST:

EPAID:	NYP005022769
Mailing Name:	CON EDISON
Mailing Contact:	CON EDISON
Mailing Address 1:	3RD AVE B/W SACKET STREET & DEGRAW STREET
Mailing Address 2:	Not reported
Mailing City:	BROOKLYN
Mailing State:	NY
Mailing Zip:	11105
Mailing Zip 4:	Not reported
Mailing Country:	USA
Mailing Phone:	2124603770

NY MANIFEST:

Document ID:	Not reported
Manifest Status:	Not reported
seq:	Not reported
Year:	2017
Trans1 State ID:	NYD006982359
Trans2 State ID:	Not reported
Generator Ship Date:	03/10/2017
Trans1 Recv Date:	03/10/2017
Trans2 Recv Date:	Not reported
TSD Site Recv Date:	03/13/2017
Part A Recv Date:	Not reported
Part B Recv Date:	Not reported
Generator EPA ID:	NYP005022769
Trans1 EPA ID:	Not reported
Trans2 EPA ID:	Not reported
TSDF ID 1:	NYD980593636
TSDF ID 2:	Not reported
Manifest Tracking Number:	008171116FLE
Import Indicator:	N
Export Indicator:	N
Discr Quantity Indicator:	N
Discr Type Indicator:	N
Discr Residue Indicator:	N
Discr Partial Reject Indicator:	N
Discr Full Reject Indicator:	N
Manifest Ref Number:	Not reported
Alt Facility RCRA ID:	Not reported
Alt Facility Sign Date:	Not reported
MGMT Method Type Code:	H141
Waste Code:	Not reported
Waste Code:	Not reported
Waste Code:	Not reported
Waste Code:	Not reported
Waste Code:	Not reported
Waste Code:	Not reported
Quantity:	75
Units:	K - Kilograms (2.2 pounds)
Number of Containers:	1
Container Type:	DM - Metal drums, barrels
Handling Method:	L Landfill.
Specific Gravity:	1
Waste Code:	Not reported

CON EDISON (Continued) **S120959323**

Waste Code 1_2: Not reported
Waste Code 1_3: Not reported
Waste Code 1_4: B007
Waste Code 1_5: Not reported
Waste Code 1_6: Not reported

Click this hyperlink while viewing on your computer to access
1 additional NY MANIFEST: record(s) in the EDR Site Report.

AA358 **A SHAMOSH** **NY UST** **U004189562**
620-628 DEGRAW STREET **NY AST** **N/A**
< 1/8 **BROOKLYN, NY 11217**
1 ft.

Site 8 of 18 in cluster AA

Relative: UST:
Higher
Actual: Id/Status: 2-611758 / Unregulated/Closed
23 ft. Program Type: PBS
Region: STATE
DEC Region: 2
Expiration Date: N/A
UTM X: 586044.25121
UTM Y: 4503564.61774
Site Type: Other Wholesale/Retail Sales

Affiliation Records:
Site Id: 461170
Affiliation Type: Facility Owner
Company Name: A. SHAMOSH REALTY LLC
Contact Type: GENERAL MGR
Contact Name: JACK IMIR
Address1: 620-628 DEGRAW STREET
Address2: Not reported
City: BROOKLYN
State: NY
Zip Code: 11217
Country Code: 001
Phone: (212) 532-5005
EMail: Not reported
Fax Number: Not reported
Modified By: CGFREEDM
Date Last Modified: 2012-03-09

Site Id: 461170
Affiliation Type: Mail Contact
Company Name: A. SHAMOSH REALTY LLC
Contact Type: Not reported
Contact Name: JACK IMIR
Address1: 1527 OCEAN PARKWAY
Address2: Not reported
City: BROOKLYN
State: NY
Zip Code: 11217
Country Code: 001
Phone: (212) 532-5005
EMail: JACKIMIR@YAHOO.COM
Fax Number: Not reported

A SHAMOSH (Continued) **U004189562**

Modified By:	CGFREEDM
Date Last Modified:	2012-03-09
Site Id:	461170
Affiliation Type:	Facility Operator
Company Name:	A SHAMOSH
Contact Type:	Not reported
Contact Name:	JACK IMIR
Address1:	Not reported
Address2:	Not reported
City:	Not reported
State:	NN
Zip Code:	Not reported
Country Code:	001
Phone:	(718) 240-2622
EMail:	Not reported
Fax Number:	Not reported
Modified By:	BVCAMPBE
Date Last Modified:	2012-03-09
Site Id:	461170
Affiliation Type:	Emergency Contact
Company Name:	A, SHAMOSH REALTY LLC
Contact Type:	Not reported
Contact Name:	JACK IMIR
Address1:	Not reported
Address2:	Not reported
City:	Not reported
State:	NN
Zip Code:	Not reported
Country Code:	999
Phone:	(718) 240-2622
EMail:	Not reported
Fax Number:	Not reported
Modified By:	BVCAMPBE
Date Last Modified:	2012-03-09

Tank Info:

Tank Number:	003
Tank ID:	242888
Tank Status:	Closed - Removed
Material Name:	Closed - Removed
Capacity Gallons:	550
Install Date:	Not reported
Date Tank Closed:	01/05/2012
Registered:	True
Tank Location:	Underground
Tank Type:	Steel/carbon steel
Material Code:	0009
Common Name of Substance:	Gasoline
Tightness Test Method:	NN
Date Test:	Not reported
Next Test Date:	Not reported
Pipe Model:	Not reported
Modified By:	BVCAMPBE

A SHAMOSH (Continued) **U004189562**

Last Modified: 04/14/2017

Equipment Records:

B00 - Tank External Protection - None
F00 - Pipe External Protection - None
C02 - Pipe Location - Underground/On-ground
G00 - Tank Secondary Containment - None
J02 - Dispenser - Suction Dispenser
A00 - Tank Internal Protection - None
D01 - Pipe Type - Steel/Carbon Steel/Iron
K00 - Spill Prevention - None
L00 - Piping Leak Detection - None
E00 - Piping Secondary Containment - None
H00 - Tank Leak Detection - None
I00 - Overfill - None

Tank Number: 004
Tank ID: 242889
Tank Status: Closed - In Place
Material Name: Closed - In Place
Capacity Gallons: 550
Install Date: Not reported
Date Tank Closed: 01/05/2012
Registered: True
Tank Location: Underground
Tank Type: Steel/carbon steel
Material Code: 0009
Common Name of Substance: Gasoline

Tightness Test Method: NN
Date Test: Not reported
Next Test Date: Not reported
Pipe Model: Not reported
Modified By: BVCAMPBE
Last Modified: 04/14/2017

Equipment Records:

C02 - Pipe Location - Underground/On-ground
G00 - Tank Secondary Containment - None
J02 - Dispenser - Suction Dispenser
B00 - Tank External Protection - None
F00 - Pipe External Protection - None
L00 - Piping Leak Detection - None
A00 - Tank Internal Protection - None
D01 - Pipe Type - Steel/Carbon Steel/Iron
K00 - Spill Prevention - None
E00 - Piping Secondary Containment - None
H00 - Tank Leak Detection - None
I00 - Overfill - None

Tank Number: 005
Tank ID: 242890
Tank Status: Closed - In Place
Material Name: Closed - In Place
Capacity Gallons: 550
Install Date: Not reported

A SHAMOSH (Continued) **U004189562**

Date Tank Closed: 01/05/2012
Registered: True
Tank Location: Underground
Tank Type: Steel/carbon steel
Material Code: 0009
Common Name of Substance: Gasoline

Tightness Test Method: NN
Date Test: Not reported
Next Test Date: Not reported
Pipe Model: Not reported
Modified By: BVCAMPBE
Last Modified: 04/14/2017

Equipment Records:

L00 - Piping Leak Detection - None
C02 - Pipe Location - Underground/On-ground
G00 - Tank Secondary Containment - None
J02 - Dispenser - Suction Dispenser
B00 - Tank External Protection - None
F00 - Pipe External Protection - None
E00 - Piping Secondary Containment - None
H00 - Tank Leak Detection - None
I00 - Overfill - None
A00 - Tank Internal Protection - None
D01 - Pipe Type - Steel/Carbon Steel/Iron
K00 - Spill Prevention - None

Tank Number: 006
Tank ID: 242891
Tank Status: Closed - In Place
Material Name: Closed - In Place
Capacity Gallons: 550
Install Date: Not reported
Date Tank Closed: 01/05/2012
Registered: True
Tank Location: Underground
Tank Type: Steel/carbon steel
Material Code: 0009
Common Name of Substance: Gasoline

Tightness Test Method: NN
Date Test: Not reported
Next Test Date: Not reported
Pipe Model: Not reported
Modified By: BVCAMPBE
Last Modified: 04/14/2017

Equipment Records:

C02 - Pipe Location - Underground/On-ground
G00 - Tank Secondary Containment - None
J02 - Dispenser - Suction Dispenser
E00 - Piping Secondary Containment - None
H00 - Tank Leak Detection - None
I00 - Overfill - None
B00 - Tank External Protection - None
F00 - Pipe External Protection - None

A SHAMOSH (Continued) **U004189562**

A00 - Tank Internal Protection - None
D01 - Pipe Type - Steel/Carbon Steel/Iron
K00 - Spill Prevention - None
L00 - Piping Leak Detection - None

Tank Number: 007
Tank ID: 242892
Tank Status: Closed - Removed
Material Name: Closed - Removed
Capacity Gallons: 1080
Install Date: Not reported
Date Tank Closed: 01/05/2012
Registered: True
Tank Location: Underground
Tank Type: Steel/carbon steel
Material Code: 0009
Common Name of Substance: Gasoline

Tightness Test Method: NN
Date Test: Not reported
Next Test Date: Not reported
Pipe Model: Not reported
Modified By: BVCAMPBE
Last Modified: 04/14/2017

Equipment Records:

L00 - Piping Leak Detection - None
B00 - Tank External Protection - None
F00 - Pipe External Protection - None
G00 - Tank Secondary Containment - None
J02 - Dispenser - Suction Dispenser
C02 - Pipe Location - Underground/On-ground
K00 - Spill Prevention - None
A00 - Tank Internal Protection - None
D01 - Pipe Type - Steel/Carbon Steel/Iron
H00 - Tank Leak Detection - None
I00 - Overfill - None
E00 - Piping Secondary Containment - None

AST:
Region: STATE
DEC Region: 2
Site Status: Unregulated/Closed
Facility Id: 2-611758
Program Type: PBS
UTM X: 586044.25121
UTM Y: 4503564.61774
Expiration Date: N/A
Site Type: Other Wholesale/Retail Sales

Affiliation Records:
Site Id: 461170
Affiliation Type: Facility Owner
Company Name: A. SHAMOSH REALTY LLC
Contact Type: GENERAL MGR
Contact Name: JACK IMIR
Address1: 620-628 DEGRAW STREET

A SHAMOSH (Continued) **U004189562**

Address2:	Not reported
City:	BROOKLYN
State:	NY
Zip Code:	11217
Country Code:	001
Phone:	(212) 532-5005
EMail:	Not reported
Fax Number:	Not reported
Modified By:	CGFREEDM
Date Last Modified:	2012-03-09

Site Id:	461170
Affiliation Type:	Mail Contact
Company Name:	A. SHAMOSH REALTY LLC
Contact Type:	Not reported
Contact Name:	JACK IMIR
Address1:	1527 OCEAN PARKWAY
Address2:	Not reported
City:	BROOKLYN
State:	NY
Zip Code:	11217
Country Code:	001
Phone:	(212) 532-5005
EMail:	JACKIMIR@YAHOO.COM
Fax Number:	Not reported
Modified By:	CGFREEDM
Date Last Modified:	2012-03-09

Site Id:	461170
Affiliation Type:	Facility Operator
Company Name:	A SHAMOSH
Contact Type:	Not reported
Contact Name:	JACK IMIR
Address1:	Not reported
Address2:	Not reported
City:	Not reported
State:	NN
Zip Code:	Not reported
Country Code:	001
Phone:	(718) 240-2622
EMail:	Not reported
Fax Number:	Not reported
Modified By:	BVCAMPBE
Date Last Modified:	2012-03-09

Site Id:	461170
Affiliation Type:	Emergency Contact
Company Name:	A, SHAMOSH REALTY LLC
Contact Type:	Not reported
Contact Name:	JACK IMIR
Address1:	Not reported
Address2:	Not reported
City:	Not reported
State:	NN
Zip Code:	Not reported
Country Code:	999
Phone:	(718) 240-2622

A SHAMOSH (Continued) **U004189562**

EMail: Not reported
Fax Number: Not reported
Modified By: BVCAMPBE
Date Last Modified: 2012-03-09

Tank Info:

Tank Number: 001
Tank Id: 242886
Material Code: 0001
Common Name of Substance: #2 Fuel Oil (On-Site Consumption)

Equipment Records:

G00 - Tank Secondary Containment - None
A00 - Tank Internal Protection - None
D01 - Pipe Type - Steel/Carbon Steel/Iron
K00 - Spill Prevention - None
B00 - Tank External Protection - None
F00 - Pipe External Protection - None
J03 - Dispenser - Gravity
L00 - Piping Leak Detection - None
C01 - Pipe Location - Aboveground
E00 - Piping Secondary Containment - None
H00 - Tank Leak Detection - None
I00 - Overfill - None

Tank Location: Aboveground - on saddles, legs, racks, etc.... Tank bottom is elevated above grade or tank pad, allowing visual inspection.
Tank Type: Steel/Carbon Steel/Iron
Tank Status: Closed - Removed
Pipe Model: Not reported
Install Date: Not reported
Capacity Gallons: 275
Tightness Test Method: NN
Date Test: Not reported
Next Test Date: Not reported
Date Tank Closed: 01/05/2012
Register: True
Modified By: BVCAMPBE
Last Modified: 04/14/2017
Material Name: #2 fuel oil (on-site consumption)

Tank Number: 002
Tank Id: 242887
Material Code: 0001
Common Name of Substance: #2 Fuel Oil (On-Site Consumption)

Equipment Records:

C01 - Pipe Location - Aboveground
G00 - Tank Secondary Containment - None
J03 - Dispenser - Gravity
L00 - Piping Leak Detection - None
B00 - Tank External Protection - None
F00 - Pipe External Protection - None
E00 - Piping Secondary Containment - None
H00 - Tank Leak Detection - None

A SHAMOSH (Continued) **U004189562**

I00 - Overfill - None
A00 - Tank Internal Protection - None
D01 - Pipe Type - Steel/Carbon Steel/Iron
K00 - Spill Prevention - None

Tank Location:	Aboveground - on saddles, legs, racks, etc.... Tank bottom is elevated above grade or tank pad, allowing visual inspection.
Tank Type:	Steel/Carbon Steel/Iron
Tank Status:	Closed - Removed
Pipe Model:	Not reported
Install Date:	Not reported
Capacity Gallons:	275
Tightness Test Method:	NN
Date Test:	Not reported
Next Test Date:	Not reported
Date Tank Closed:	01/05/2012
Register:	True
Modified By:	BVCAMPBE
Last Modified:	04/14/2017
Material Name:	#2 fuel oil (on-site consumption)

AB359 **NYCDOT BIN 2240270** **RCRA NonGen / NLR** **1001090370**
UNION ST BRIDGE OVER **NY MANIFEST** **NYR000022079**
< 1/8 **BROOKLYN, NY 11231**
1 ft.

Site 8 of 13 in cluster AB

Relative: **Higher**
Actual: **14 ft.**

RCRA NonGen / NLR:

Date form received by agency:	01/01/2007
Facility name:	NYCDOT BIN 2240270
Facility address:	UNION ST BRIDGE OVER GOWANIS CANAL BROOKLYN, NY 11231
EPA ID:	NYR000022079
Mailing address:	RECTOR ST 8TH FLOOR NEW YORK, NY 10006
Contact:	JOHN ANZALONE
Contact address:	RECTOR ST 8TH FLOOR NEW YORK, NY 10006
Contact country:	US
Contact telephone:	212-788-2083
Contact email:	Not reported
EPA Region:	02
Classification:	Non-Generator
Description:	Handler: Non-Generators do not presently generate hazardous waste

Owner/Operator Summary:

Owner/operator name:	NYCDOT
Owner/operator address:	2 RECTOR ST NEW YORK, NY 10006
Owner/operator country:	US
Owner/operator telephone:	212-788-2083
Owner/operator email:	Not reported
Owner/operator fax:	Not reported
Owner/operator extension:	Not reported
Legal status:	Municipal
Owner/Operator Type:	Owner
Owner/Op start date:	Not reported

NYCDOT BIN 2240270 (Continued) **1001090370**

Owner/Op end date: Not reported

Owner/operator name: NYCDOT
Owner/operator address: 2 RECTOR ST
NEW YORK, NY 10006
Owner/operator country: US
Owner/operator telephone: 212-788-2083
Owner/operator email: Not reported
Owner/operator fax: Not reported
Owner/operator extension: Not reported
Legal status: Municipal
Owner/Operator Type: Operator
Owner/Op start date: Not reported
Owner/Op end date: Not reported

Handler Activities Summary:
U.S. importer of hazardous waste: No
Mixed waste (haz. and radioactive): No
Recycler of hazardous waste: No
Transporter of hazardous waste: No
Treater, storer or disposer of HW: No
Underground injection activity: No
On-site burner exemption: No
Furnace exemption: No
Used oil fuel burner: No
Used oil processor: No
User oil refiner: No
Used oil fuel marketer to burner: No
Used oil Specification marketer: No
Used oil transfer facility: No
Used oil transporter: No

Historical Generators:
Date form received by agency: 01/01/2006
Site name: NYCDOT BIN 2240270
Classification: Not a generator, verified

Date form received by agency: 04/10/1996
Site name: NYCDOT BIN 2240270
Classification: Not a generator, verified

. Waste code: D000
. Waste name: Not Defined

. Waste code: D008
. Waste name: LEAD

Violation Status: No violations found

NY MANIFEST:
Country: USA
EPA ID: NYR000022079
Facility Status: Not reported
Location Address 1: UNION ST BR OVER GOWANIS CANAL
Code: BP
Location Address 2: Not reported
Total Tanks: Not reported

NYCDOT BIN 2240270 (Continued) **1001090370**

Location City:	BROOKLYN
Location State:	NY
Location Zip:	11231
Location Zip 4:	Not reported

NY MANIFEST:

EPAID:	NYR000022079
Mailing Name:	NYCDOT
Mailing Contact:	JOHN ANZALONE
Mailing Address 1:	2 RECTOR STREET 8TH FLOOR
Mailing Address 2:	Not reported
Mailing City:	NEW YORK
Mailing State:	NY
Mailing Zip:	10006
Mailing Zip 4:	Not reported
Mailing Country:	USA
Mailing Phone:	2127882083

NY MANIFEST:

Document ID:	MIA4150312
Manifest Status:	K
seq:	Not reported
Year:	1996
Trans1 State ID:	MAINEV620
Trans2 State ID:	50140
Generator Ship Date:	09/20/1996
Trans1 Recv Date:	09/20/1996
Trans2 Recv Date:	10/04/1996
TSD Site Recv Date:	10/23/1996
Part A Recv Date:	10/29/1996
Part B Recv Date:	11/19/1996
Generator EPA ID:	NYR000022079
Trans1 EPA ID:	DCD981735244
Trans2 EPA ID:	DER000000273
TSDF ID 1:	MID096963194
TSDF ID 2:	Not reported
Manifest Tracking Number:	Not reported
Import Indicator:	Not reported
Export Indicator:	Not reported
Discr Quantity Indicator:	Not reported
Discr Type Indicator:	Not reported
Discr Residue Indicator:	Not reported
Discr Partial Reject Indicator:	Not reported
Discr Full Reject Indicator:	Not reported
Manifest Ref Number:	Not reported
Alt Facility RCRA ID:	Not reported
Alt Facility Sign Date:	Not reported
MGMT Method Type Code:	Not reported
Waste Code:	D008 - LEAD 5.0 MG/L TCLP
Waste Code:	Not reported
Waste Code:	Not reported
Waste Code:	Not reported
Waste Code:	Not reported
Waste Code:	Not reported
Quantity:	01600
Units:	P - Pounds
Number of Containers:	002

NYCDOT BIN 2240270 (Continued) **1001090370**

Container Type: DM - Metal drums, barrels
Handling Method: L Landfill.
Specific Gravity: 100

Click this hyperlink while viewing on your computer to access
-1 additional NY MANIFEST: record(s) in the EDR Site Report.

AA360 **617 SACKETT STREET REALTY CORP.** **NY UST** **U000394275**
617 SACKETT STREET **N/A**
< 1/8 **BROOKLYN, NY 11217**
1 ft.

Site 9 of 18 in cluster AA

Relative: Higher
Actual: 22 ft.

UST:
Id/Status: 2-069299 / Unregulated/Closed
Program Type: PBS
Region: STATE
DEC Region: 2
Expiration Date: N/A
UTM X: 585895.33629
UTM Y: 4503546.94765
Site Type: Other

Affiliation Records:
Site Id: 1465
Affiliation Type: Facility Owner
Company Name: 617 SACKETT STREET REALTY CORP.
Contact Type: Not reported
Contact Name: Not reported
Address1: 617 SACKETT STREET
Address2: Not reported
City: BROOKLYN
State: NY
Zip Code: 11217
Country Code: 001
Phone: (718) 797-3434
EMail: Not reported
Fax Number: Not reported
Modified By: TRANSLAT
Date Last Modified: 2004-03-04

Site Id: 1465
Affiliation Type: Mail Contact
Company Name: 617 SACKETT STREET REALTY CORP.
Contact Type: Not reported
Contact Name: LOUIS TURCO
Address1: 617 SACKETT STREET
Address2: Not reported
City: BROOKLYN
State: NY
Zip Code: 11217
Country Code: 001
Phone: (718) 797-3434
EMail: Not reported
Fax Number: Not reported
Modified By: TRANSLAT
Date Last Modified: 2004-03-04

617 SACKETT STREET REALTY CORP. (Continued) **U000394275**

Site Id:	1465
Affiliation Type:	Facility Operator
Company Name:	617 SACKETT STREET REALTY CORP.
Contact Type:	Not reported
Contact Name:	LOUIS TURCO
Address1:	Not reported
Address2:	Not reported
City:	Not reported
State:	NN
Zip Code:	Not reported
Country Code:	001
Phone:	(718) 797-3434
EMail:	Not reported
Fax Number:	Not reported
Modified By:	TRANSLAT
Date Last Modified:	2004-03-04

Site Id:	1465
Affiliation Type:	Emergency Contact
Company Name:	617 SACKETT STREET REALTY CORP.
Contact Type:	Not reported
Contact Name:	LOUIS TURCO
Address1:	Not reported
Address2:	Not reported
City:	Not reported
State:	NN
Zip Code:	Not reported
Country Code:	001
Phone:	(718) 797-3434
EMail:	Not reported
Fax Number:	Not reported
Modified By:	TRANSLAT
Date Last Modified:	2004-03-04

Tank Info:

Tank Number:	001
Tank ID:	2532
Tank Status:	In Service
Material Name:	In Service
Capacity Gallons:	1080
Install Date:	Not reported
Date Tank Closed:	Not reported
Registered:	True
Tank Location:	Underground
Tank Type:	Steel/carbon steel
Material Code:	0001
Common Name of Substance:	#2 Fuel Oil (On-Site Consumption)

Tightness Test Method:	NN
Date Test:	Not reported
Next Test Date:	Not reported
Pipe Model:	Not reported
Modified By:	TRANSLAT
Last Modified:	04/14/2017

Equipment Records:

617 SACKETT STREET REALTY CORP. (Continued) **U000394275**

I05 - Overfill - Vent Whistle
F00 - Pipe External Protection - None
B00 - Tank External Protection - None
L09 - Piping Leak Detection - Exempt Suction Piping
H00 - Tank Leak Detection - None
I04 - Overfill - Product Level Gauge (A/G)
J02 - Dispenser - Suction Dispenser
G00 - Tank Secondary Containment - None
C03 - Pipe Location - Aboveground/Underground Combination
D01 - Pipe Type - Steel/Carbon Steel/Iron
A00 - Tank Internal Protection - None

U361 **IN THE SOIL** **NY Spills** **S120701799**
442 PRESIDENT STREET **N/A**
< 1/8 **BROOKLYN, NY**
1 ft.

Site 9 of 15 in cluster U

Relative: SPILLS:
Lower
Actual:
9 ft.

Spill Number/Closed Date:	1700202 / 2018-08-21
Facility ID:	1700202
Facility Type:	ER
DER Facility ID:	498499
Site ID:	544801
DEC Region:	2
Spill Cause:	Unknown
Spill Class:	C4
SWIS:	2401
Spill Date:	2017-04-06
Investigator:	RJWHITCH
Referred To:	Not reported
Reported to Dept:	2017-04-06
CID:	Not reported
Water Affected:	Not reported
Spill Source:	Commercial/Industrial
Spill Notifier:	Other
Cleanup Ceased:	Not reported
Cleanup Meets Std:	False
Last Inspection:	Not reported
Recommended Penalty:	False
UST Trust:	False
Remediation Phase:	0
Date Entered In Computer:	2017-04-06
Spill Record Last Update:	2018-10-03
Spiller Name:	DANIEL TINNENY
Spiller Company:	DANIEL TINNENY
Spiller Address:	442 PRESIDENT STREET
Spiller Company:	999
Contact Name:	EMILY SNEAD
DEC Memo:	"4/12/17 TJD Left message for Emily Snead at Langan Engineering (212.479.5432) requesting additional information including any available reports and laboratory data. Awaiting call back. Left message for property owner, Daniel Tinneny (917.417.1226) requesting further information regarding reported spill including all reports. Awaiting response. 4/13/17 TJD Left message for both owner and consultant requesting additional information. No PBS registration for this site. CSL mailed to property owner listed on NYCDOB database (9/14/12): 426 President Street LLC 15 Coldspring Court Staten

IN THE SOIL (Continued) **S120701799**

Island, NY 10304-1359 Attn: Daniel Tinneny Spill assigned to Piper as AH Runner. CSL uploaded to DECDOCS. 08/21/18 - The spill site is a parcel within the BCP site # C224221. The spill was called in as a part of the BCP investigation work. Spill contamination found will be addressed under the BCP. The site is administratively closed not meeting standards. - RJW"

Remarks: "Found on the investigation of the soil. Ground water also effected. Clean up pending. Spill Transferred to Central Office Spills 2/2. -3/15 Emailed Emily from Langan. Spill was found under BCP investigation. Site is currently being handled under Heather Bishop."

All Materials:

Site ID:	544801
Operable Unit ID:	1293348
Operable Unit:	01
Material ID:	2299273
Material Code:	0066A
Material Name:	unknown petroleum
Case No.:	Not reported
Material FA:	Petroleum
Quantity:	Not reported
Units:	Not reported
Recovered:	Not reported
Oxygenate:	Not reported

U362 **GOWANAS CANAL** **NY Spills** **S104192547**
325 BOND ST **N/A**
< 1/8 **BROOKLYN, NY**
1 ft.

Site 10 of 15 in cluster U

Relative: Higher
Actual: 13 ft.

SPILLS:

Spill Number/Closed Date:	9904180 / 1999-10-04
Facility ID:	9904180
Facility Type:	ER
DER Facility ID:	196487
Site ID:	238693
DEC Region:	2
Spill Cause:	Deliberate
Spill Class:	E5
SWIS:	2401
Spill Date:	1999-07-09
Investigator:	WOOLSEY
Referred To:	Not reported
Reported to Dept:	1999-07-09
CID:	312
Water Affected:	GOWANAS CANAL
Spill Source:	Commercial/Industrial
Spill Notifier:	Local Agency
Cleanup Ceased:	Not reported
Cleanup Meets Std:	False
Last Inspection:	Not reported
Recommended Penalty:	False
UST Trust:	False
Remediation Phase:	0
Date Entered In Computer:	1999-07-09
Spill Record Last Update:	1999-10-04

GOWANAS CANAL (Continued) **S104192547**

Spiller Name:	Not reported
Spiller Company:	Not reported
Spiller Address:	Not reported
Spiller Company:	001
Contact Name:	Not reported
DEC Memo:	""
Remarks:	"CONTRACTOR DUMPING CONSTRUCTION DEBRIS INTO THE CANAL - NYC DEP RESPONDING"

All Materials:

Site ID:	238693
Operable Unit ID:	1078600
Operable Unit:	01
Material ID:	304073
Material Code:	0047A
Material Name:	debris
Case No.:	Not reported
Material FA:	Other
Quantity:	.00
Units:	G
Recovered:	.00
Oxygenate:	Not reported

X363 **COMMERIAL BUILDING** **NY Spills** **S107787097**
324-330 BUTLER STREET **N/A**
< 1/8 **BROOKLYN, NY**
1 ft.

Site 7 of 8 in cluster X

Relative: **Higher**
Actual: **25 ft.**

SPILLS:

Spill Number/Closed Date:	0600185 / 2006-12-13
Facility ID:	0600185
Facility Type:	ER
DER Facility ID:	312376
Site ID:	362139
DEC Region:	2
Spill Cause:	Other
Spill Class:	C4
SWIS:	2401
Spill Date:	2006-04-06
Investigator:	rvketani
Referred To:	Not reported
Reported to Dept:	2006-04-06
CID:	444
Water Affected:	Not reported
Spill Source:	Institutional, Educational, Gov., Other
Spill Notifier:	Other
Cleanup Ceased:	Not reported
Cleanup Meets Std:	False
Last Inspection:	Not reported
Recommended Penalty:	False
UST Trust:	False
Remediation Phase:	0
Date Entered In Computer:	2006-04-06
Spill Record Last Update:	2006-12-18
Spiller Name:	MATT BOECKEL
Spiller Company:	COMMERIAL BUILDING

COMMERIAL BUILDING (Continued) **S107787097**

Spiller Address: 324-330 BUTLER STREET
Spiller Company: 001
Contact Name: MATT BOECKEL
DEC Memo: "Sangesland will send a CSL 4/24/06 - Raphael Ketani. Mr. Sangesland had been waiting for Matt Boeckel (bo-kell; (631) 767-0484, the potential buyer's representative, to call back with the name and phone number of the owner. However, he hasn't called. I tried to call Mr. Boeckel, but could only leave a voice mail message. 4/25/06 - Raphael Ketani. I tried calling Mr. Boeckel. He told me he is still trying to find out who the real owners are. I found 2 possible owners for the site and I will send CSLs to both of them: Royal Real Estate Co., 7024 18 Avenue, Brooklyn, NY, 11204 ((718) 236-7474???) Frank A. Puma, Puma Iron Works, 324 Butler Street, Brooklyn, NY, 11217 ((718) 643-1338???) 4/28/06 - Raphael Ketani. Mr. Boeckel called me back and said that the owners of the property are: Ari Dervich, 18 Leana Trading Co., 330 Butler Street, Brooklyn, NY, 11217, phone (718) 855-3388. I called up Mr. Dervich and he said that Royal Real Estate Co. is his company and he is the owner of the property. He said that the address is 324 Butler Street. I will send a new CSL to Mr. Dervich. 05/02/06-Vought-Received call from Mr Vincent Puma (917-599-6765). Vought called Puma and spoke to Puma. Borings were done at 330 Butler Avenue and Mr. Puma is owner of 326 and 324 Butler Street. As per Puma 324-330 used to be one building and now is two separate buildings (324/326 Butler and other building is 330 Butler). Contaminated soil was found at 330 Butler Street at Mr Puma is owner of building. 5/16/06 - Raphael Ketani. Mr. Dervich called me back to say he hired an environmental company to do the investigative work and that they will start July 1. When I asked him who the company is, he said he didn't recall the name of the company off the top of his head. I told him to have the company send me an official letter telling me what their plan of action is, and who the contact person is at the environmental company. He said he will do this. 5/25/06 - Raphael Ketani. I received a call from Mr. Dervich (718) 855-3388 on 5/24 and I returned his call. He said that the environmental company can't do the digging and cleanup work with the tenant in the warehouse. That the tenant MUST move. He said he spoke to the tenant, but he refuses to move. So he talked to his lawyer, and he said that he can get a court order to move the tenant, but it will take 6 months. I told Mr. Dervich to do whatever is necessary to move the tenant and to send me a letter explaining the situation in detail and requesting an extension for the start time for the cleanup. He said he will do this. 6/1/06 - Raphael Ketani. Mr. Dervich sent me a letter requesting an extension of the investigation and cleanup work deadline. He said he had to move tenants out of the building and would need 6 months to find them similar accomodations. He also added that the environmental company, Associated Environmental, said that they can't do their work with the tenants in place. 6/2/06 - Raphael Ketani. I will write a letter and grant him a 6 month extension. 6/29/06 - Raphael Ketani. Jean Deserbean (646) 327-5711 called today. He is the tenant at 330 Butler Street and runs a moving and storage business. He asked what was happening with the building. I told him that oil was found in the soil below the slab and that it has to be cleaned up. He asked when this will happen. I told him that Mr. Dervich asked me for a 6 month extension to get everything ready for the soil investigation and cleanup. I told him that everything has to be out of the building and the floor cleared of material in order for the soil to be dug up and removed. He said he understood and will

COMMERIAL BUILDING (Continued) **S107787097**

look for an alternate business site. He said he still had 26 months on his lease. 12/11/06 - Raphael Ketani. Matt of Associated Environmental called to say that his company pulled the tanks, took end point samples, and he will send me the results when he gets them. 12/13/06 - Raphael Ketani. I received a closure report for the site from Associated Environmental Services, Ltd. I reviewed the report and found it to be acceptable. Based upon the analytical results, manifests, and other documentation in the report, I am closing the spill case."

Remarks: "during soil testing readings came back high:"

All Materials:

Site ID:	362139
Operable Unit ID:	1120242
Operable Unit:	01
Material ID:	2109736
Material Code:	0009
Material Name:	gasoline
Case No.:	Not reported
Material FA:	Petroleum
Quantity:	Not reported
Units:	G
Recovered:	.00
Oxygenate:	Not reported

U364 **ERNS 99490664**
325 BOND ST **N/A**
< 1/8 **BROOKLYN, NY**
1 ft.

Site 11 of 15 in cluster U

Relative: Higher
Actual: 13 ft.

Incident Commons:

NRC Report #:	490664
Description of Incident:	POSSIBLE DUMPING OF MATERIAL INTO RIVER FROM CONSTRUCTION COMPANY
Type of Incident:	UNKNOWN SHEEN
Incident Cause:	DUMPING
Incident Date Time:	1999-07-09 09:45:00
Incident DTG:	DISCOVERED
Incident Location:	Not reported
Loaction Address:	325 BOND ST
Location Street 1:	NEAR UNION ST
Location Street 2:	Not reported
Location Nearest City:	BROOKLYN
Location State:	NY
Location County:	KINGS(BROOKLYN)
Location Zip:	Not reported
Distance From City:	Not reported
Distance Units:	Not reported
Direction From City:	Not reported
Lat Deg:	Not reported
Lat Min:	Not reported
Lat Sec:	Not reported
Lat Quad:	Not reported
Long Deg:	Not reported
Long Min:	Not reported
Long Sec:	Not reported
Long Quad:	Not reported

(Continued) **99490664**

Location Section:	Not reported
Location Township:	Not reported
Location range:	Not reported
Potential Range:	Not reported

Incidents:

NRC Report #:	490664
Aircraft Type:	UNKNOWN
Aircraft Model:	Not reported
Aircraft ID:	Not reported
Aircraft Fuel Capacity:	Not reported
Aircraft Fuel Capacity Units:	Not reported
Aircraft Fuel on Board:	Not reported
Aircraft Fuel on Board Units:	Not reported
Aircraft Spot Number:	Not reported
Aircraft Hanger:	Not reported
Aircraft Runway Number:	Not reported
Road Mile Marker:	Not reported
Building ID:	Not reported
Type of Fixed Object:	UNKNOWN
Power Generating Facility:	U
Generating Capacity:	Not reported
Type of Fuel:	Not reported
NPDES:	Not reported
NPDES Compliance:	U
Pipeline Type:	UNKNOWN
DOT Regulated:	U
Pipeline Above Ground:	ABOVE
Exposed Underwater:	U
Pipeline Covered:	U
Railroad Hotline:	N
Grade Crossing:	N
Location Subdivision:	Not reported
Railroad Milepost:	UNKNOWN
Type Vehicle Involved:	UNKNOWN
Crossing Device Type:	Not reported
Device Operational:	Y
DOT Crossing Number:	Not reported
Brake Failure:	N
Description of Tank:	Not reported
Tank Above Ground:	ABOVE
Transportable Container:	U
Tank Regulated:	U
Tank Regulated By:	Not reported
Tank ID:	Not reported
Capacity of Tank:	Not reported
Capacity of Tank Units:	Not reported
Actual Amount:	Not reported
Actual Amount Units:	Not reported
Platform Rig Name:	Not reported
Platform Letter:	Not reported
Location Area ID:	Not reported
Location Block ID:	Not reported
OCSG Number:	Not reported
OCSP Number:	Not reported
State Lease Number:	Not reported
Pier Dock Number:	Not reported
Berth Slip Number:	Not reported

(Continued) **99490664**

Continuous Release Type:	Not reported
Initial Continuous Release No:	Not reported
Continuous Release Permit:	Not reported
Allision:	N
Type of Structure:	Not reported
Structure Name:	Not reported
Structure Operational:	Y
Airbag Deployed:	Not reported
Date Tiem Normal Service:	Not reported
Service Disruption Time:	Not reported
Service Disruption Units:	Not reported
Transit Bus Flag:	Not reported
CR Begin Date:	Not reported
CR End Date:	Not reported
CR Change Date:	Not reported
FBI Contact:	Not reported
FBI Contact Date Time:	Not reported
Sub Part C Testing Req:	XXX
Conductor Testing:	Not reported
Engineer Testing:	Not reported
Trainman Testing:	Not reported
Yard Foreman Testing:	Not reported
RCL Operator Testing:	Not reported
Brakeman Testing:	Not reported
Train Dispatcher Testing:	Not reported
Signalman Testing:	Not reported
Other Employee Testing:	Not reported
Unknown Testing:	Not reported
Passenger Handling:	Not reported
Passenger Route:	XXX
Passenger Delay:	XXX

Incident Details:

NRC Report #:	490664
Fire Involved:	N
Fire Extinguished:	U
Any Evacuations:	N
Number Evacuated:	Not reported
Who Evacuated:	Not reported
Radius of Evacuation:	Not reported
Any Injuries:	U
Number Injured:	Not reported
Number Hospitalized:	Not reported
Any Fatalities:	U
Number Fatalities:	Not reported
Any Damages:	N
Damage Amount:	Not reported
Air Corridor Closed:	N
Air Corridor Desc:	Not reported
Air Closure Time:	Not reported
Waterway Closed:	N
Waterway Desc:	Not reported
Waterway Closure Time:	Not reported
Road Closed:	N
Road Desc:	Not reported
Road Closure Time:	Not reported
Closure Direction:	Not reported

(Continued) **99490664**

Major Artery:	N
Track Closed:	N
Track Desc:	Not reported
Track Closure Time:	Not reported
Media Interest:	Not reported
Medium Desc:	WATER
Additional Medium Info:	GWANUS CANAL
Body of Water:	Not reported
Tributary of:	Not reported
Release Secured:	U
Estimated Duration of Release:	Not reported
Release rate:	Not reported
Desc Remedial Action:	NONE / NO SHEEN REPORTED
State Agency on Scene:	Not reported
State Agency Report Number:	Not reported
Other Agency Notified:	Not reported
Weather Conditions:	Not reported
Air Temperature:	Not reported
Wind Speed:	Not reported
Wind Direction:	Not reported
Water Supply Contaminated:	U
Sheen Size:	Not reported
Sheen Color:	Not reported
Direction of Sheen Travel:	Not reported
Sheen Odor Description:	Not reported
Wave Condition:	Not reported
Current Speed:	Not reported
Current Direction:	Not reported
Water Temperature:	Not reported
Track Close Dir:	Not reported
Empl Fatality:	Not reported
Pass Fatality:	Not reported
Community Impact:	N
Wind Speed Unit:	Not reported
Employee Injuries:	Not reported
Passenger Injuries:	Not reported
Occupant Fatality:	Not reported
Current Speed Unit:	Not reported
Road Closure Units:	Not reported
Track CLosure Units:	Not reported
Sheen Size Units:	Not reported
Additional Info:	DEP AND CG EN ROUTE TO INVESTIGATE
State Agency Notified:	Not reported
Federal Agency Notified:	Not reported
nearest River Mile Marker:	Not reported
Sheen Size Length:	Not reported
Sheen Size Length Units:	Not reported
Sheen Size Width:	Not reported
Sheen Size Width Units:	Not reported
Offshore:	Y
Duration Unit:	Not reported
Release Rate Unit:	Not reported
Release Rate Rate:	Not reported
Passengers Transferred:	UNK

Calls:

NRC Report #:	490664

(Continued) **99490664**

Site ID:	99490664
Date Time Received:	1999-07-09 09:56:35
Date Time Complete:	1999-07-09 10:02:03
Call Type:	INC
Responsible Company:	Not reported
Responsible Org Type:	UNKNOWN
Responsible City:	Not reported
Responsible State:	XX
Responsible Zip:	Not reported
On Behalf:	Not reported
Source:	UNAVAILABLE

Material Involved:

NRC Report #:	490664
Chris Code:	UNK
Case Number:	Not reported
UN Number:	Not reported
Amount of Material:	0
Unit of Measure:	UNKNOWN AMOUNT
Name of Material:	UNKNOWN MATERIAL
If Reached Water:	YES
Amount in Water:	0
Unit of Measure Reach Water:	UNKNOWN AMOUNT

AB365 **450-460 UNION STREET** **NY UST** **U004177702**
450-460 UNION STREET **N/A**
< 1/8 **BROOKLYN, NY 11231**
1 ft.

Site 9 of 13 in cluster AB

Relative: UST:
Lower

Id/Status:	2-611519 / Unregulated/Closed
Program Type:	PBS
Region:	STATE
DEC Region:	2
Expiration Date:	N/A
UTM X:	585386.13421
UTM Y:	4503716.08929
Site Type:	Apartment Building/Office Building

Actual: Affiliation Records:
10 ft.

Site Id:	445788
Affiliation Type:	Facility Owner
Company Name:	MEADOW STREET PARTNERS LLC
Contact Type:	AGENT
Contact Name:	BARRY LEON
Address1:	350 FIFTH AVE SUITE 7710
Address2:	Not reported
City:	NEW YORK
State:	NY
Zip Code:	10118
Country Code:	001
Phone:	(212) 465-9100
EMail:	Not reported
Fax Number:	Not reported
Modified By:	MXAJOKU
Date Last Modified:	2012-03-27

450-460 UNION STREET (Continued) **U004177702**

Site Id:	445788
Affiliation Type:	Mail Contact
Company Name:	MEADOW STREET PARTNERS LLC
Contact Type:	AGENT
Contact Name:	BARRY LEON
Address1:	350 FIFTH AVE SUITE 7710
Address2:	Not reported
City:	NEW YORK
State:	NY
Zip Code:	10118
Country Code:	001
Phone:	(212) 465-9100
EMail:	Not reported
Fax Number:	Not reported
Modified By:	MXAJOKU
Date Last Modified:	2012-03-27

Site Id:	445788
Affiliation Type:	Facility Operator
Company Name:	450-460 UNION STREET
Contact Type:	Not reported
Contact Name:	MOHAMMED
Address1:	Not reported
Address2:	Not reported
City:	Not reported
State:	NY
Zip Code:	Not reported
Country Code:	001
Phone:	(646) 258-2478
EMail:	Not reported
Fax Number:	Not reported
Modified By:	MXAJOKU
Date Last Modified:	2012-03-27

Site Id:	445788
Affiliation Type:	Emergency Contact
Company Name:	MEADOW STREET PARTNERS LLC
Contact Type:	Not reported
Contact Name:	BARRY LEON
Address1:	Not reported
Address2:	Not reported
City:	Not reported
State:	NN
Zip Code:	Not reported
Country Code:	001
Phone:	Not reported
EMail:	Not reported
Fax Number:	Not reported
Modified By:	MSBAPTIS
Date Last Modified:	2011-03-01

Tank Info:

Tank Number:	001
Tank ID:	238241
Tank Status:	Temporarily Out of Service
Material Name:	Temporarily Out of Service

450-460 UNION STREET (Continued) **U004177702**

Capacity Gallons:	550
Install Date:	01/01/1989
Date Tank Closed:	Not reported
Registered:	True
Tank Location:	Underground
Tank Type:	Fiberglass reinforced plastic [FRP]
Material Code:	0009
Common Name of Substance:	Gasoline
Tightness Test Method:	NN
Date Test:	Not reported
Next Test Date:	Not reported
Pipe Model:	Not reported
Modified By:	LXZIELIN
Last Modified:	04/14/2017

Equipment Records:

L02 - Piping Leak Detection - Interstitial - Manual Monitoring
G00 - Tank Secondary Containment - None
C02 - Pipe Location - Underground/On-ground
J00 - Dispenser - None
K00 - Spill Prevention - None
A00 - Tank Internal Protection - None
D01 - Pipe Type - Steel/Carbon Steel/Iron
H00 - Tank Leak Detection - None
I00 - Overfill - None
E00 - Piping Secondary Containment - None
F00 - Pipe External Protection - None
B00 - Tank External Protection - None

W366 **NEW YORK AUTO INC** **FINDS** **1014808944**
295 NEVINS ST **N/A**
< 1/8 **BROOKLYN, NY 11217**
1 ft.

Site 22 of 23 in cluster W

Relative: Lower

FINDS:

Actual: 11 ft.

Registry ID: 110040726916

Environmental Interest/Information System

FIS (New York - Facility Information System) is New York's Department of Environmental Conservation (DEC) information system for tracking environmental facility information found across the State.

Click this hyperlink while viewing on your computer to access additional FINDS: detail in the EDR Site Report.

U367 **TM 939** **NY Spills** **S105058480**
PRESIDENT ST/BOND ST **N/A**
< 1/8 **BROOKLYN, NY**
1 ft.

Site 12 of 15 in cluster U

Relative: SPILLS:
Lower

Actual:
10 ft.

Spill Number/Closed Date:	0103442 / 2001-07-20
Facility ID:	0103442
Facility Type:	ER
DER Facility ID:	190347
Site ID:	230980
DEC Region:	2
Spill Cause:	Unknown
Spill Class:	C4
SWIS:	2401
Spill Date:	2001-06-28
Investigator:	JHOCONNE
Referred To:	Not reported
Reported to Dept:	2001-06-28
CID:	389
Water Affected:	Not reported
Spill Source:	Unknown
Spill Notifier:	Affected Persons
Cleanup Ceased:	Not reported
Cleanup Meets Std:	False
Last Inspection:	Not reported
Recommended Penalty:	False
UST Trust:	False
Remediation Phase:	0
Date Entered In Computer:	2001-06-28
Spill Record Last Update:	2001-08-14
Spiller Name:	UNKNOWN
Spiller Company:	Unknown
Spiller Address:	UNKNOWN
Spiller Company:	999
Contact Name:	CALLER
DEC Memo:	"Prior to Sept, 2004 data translation this spill Lead_DEC Field was O'CONNELL CON ED E2MIS REPORT 5-28-01 Approx. 1pt.of an unknown oil on approx. 400 gals. of water in TM939. Unable to pressure test transformer due to amount of water instructure. Historical PCB count of transformer is 103ppm. PCB and oil ID samples taken. 6-28-01 1645hrs. LSN 01-06932 <1ppm 1945hrs. Unit needs to be pressure tested over 50 cleanup scheduled for AM. 6-29-01 Tanker removed 1500gals. ofliquid from structure. Network pressure tested unit and it held. Job will be completed with vactor."
Remarks:	"caller reporting a spill from an unk source coned#137926 sample taken clean up for tomorrow am."

All Materials:

Site ID:	230980
Operable Unit ID:	842042
Operable Unit:	01
Material ID:	535526
Material Code:	0066A
Material Name:	unknown petroleum
Case No.:	Not reported
Material FA:	Petroleum
Quantity:	1.00
Units:	G

TM 939 (Continued) **S105058480**

Recovered: .00
Oxygenate: Not reported

X368 **147 4TH AVE** **NY Spills** **S102143152**
147 4TH AVE **N/A**
< 1/8 **BROOKLYN, NY**
1 ft.

Site 8 of 8 in cluster X

Relative: Higher
Actual: 28 ft.

SPILLS:
Spill Number/Closed Date: 9205271 / 1992-08-07
Facility ID: 9205271
Facility Type: ER
DER Facility ID: 143343
Site ID: 170356
DEC Region: 2
Spill Cause: Human Error
Spill Class: C3
SWIS: 2401
Spill Date: 1992-08-07
Investigator: FINGER
Referred To: Not reported
Reported to Dept: 1992-08-07
CID: Not reported
Water Affected: Not reported
Spill Source: Tank Truck
Spill Notifier: Responsible Party
Cleanup Ceased: 1992-08-07
Cleanup Meets Std: True
Last Inspection: Not reported
Recommended Penalty: False
UST Trust: False
Remediation Phase: 0
Date Entered In Computer: 1992-08-10
Spill Record Last Update: 2004-09-30
Spiller Name: Not reported
Spiller Company: BAERENKLAU
Spiller Address: Not reported
Spiller Company: 001
Contact Name: Not reported
DEC Memo: ""
Remarks: ""

All Materials:
Site ID: 170356
Operable Unit ID: 972683
Operable Unit: 01
Material ID: 409491
Material Code: 0001A
Material Name: #2 fuel oil
Case No.: Not reported
Material FA: Petroleum
Quantity: .00
Units: G
Recovered: .00
Oxygenate: Not reported

V369 **BELL ATLANTIC-NY** **NY MANIFEST** **S109064589**
SACKETT & 3 AVE MANHOLE **N/A**
< 1/8 **BROOKLYN, NY**
1 ft.

Site 18 of 19 in cluster V

Relative: NY MANIFEST:
Higher

Country:	USA
EPA ID:	NYP000940593
Facility Status:	Not reported
Location Address 1:	SACKETT & 3 AVE MANHOLE
Code:	BP
Location Address 2:	Not reported
Total Tanks:	Not reported
Location City:	BROOKLYN
Location State:	NY
Location Zip:	Not reported
Location Zip 4:	Not reported

Actual: NY MANIFEST:
17 ft.

EPAID:	NYP000940593
Mailing Name:	BELL ATLANTIC-NY
Mailing Contact:	Not reported
Mailing Address 1:	Not reported
Mailing Address 2:	Not reported
Mailing City:	Not reported
Mailing State:	Not reported
Mailing Zip:	Not reported
Mailing Zip 4:	Not reported
Mailing Country:	Not reported
Mailing Phone:	Not reported

Click this hyperlink while viewing on your computer to access
-1 additional NY MANIFEST: record(s) in the EDR Site Report.

K370 **NEVINS STREET, DEGRAW STR** **NY Spills** **S102144418**
NEVINS ST/ DEGRAW ST. **N/A**
< 1/8 **BROOKLYN, NY**
1 ft.

Site 23 of 23 in cluster K

Relative: SPILLS:
Lower

Spill Number/Closed Date:	8607778 / 1987-03-20
Facility ID:	8607778
Facility Type:	ER
DER Facility ID:	94612
Site ID:	107573
DEC Region:	2
Spill Cause:	Equipment Failure
Spill Class:	Not reported
SWIS:	2401
Spill Date:	1987-03-19
Investigator:	UNASSIGNED
Referred To:	Not reported
Reported to Dept:	1987-03-20
CID:	Not reported
Water Affected:	GOWANIS CANAL
Spill Source:	Institutional, Educational, Gov., Other
Spill Notifier:	Responsible Party

Actual:
8 ft.

NEVINS STREET, DEGRAW STR (Continued) **S102144418**

Cleanup Ceased:	1987-03-20
Cleanup Meets Std:	True
Last Inspection:	Not reported
Recommended Penalty:	False
UST Trust:	False
Remediation Phase:	0
Date Entered In Computer:	1987-04-03
Spill Record Last Update:	2004-09-30
Spiller Name:	Not reported
Spiller Company:	NYCDEP - CASE # 964
Spiller Address:	Not reported
Spiller Company:	001
Contact Name:	Not reported
DEC Memo:	"Prior to Sept, 2004 data translation this spill Lead_DEC Field was "
Remarks:	"REGULATOR WAS FOUND CLOSED. GATE WAS RE-OPENED 03/20/87 @ 1100 HRS."

All Materials:

Site ID:	107573
Operable Unit ID:	904362
Operable Unit:	01
Material ID:	473268
Material Code:	0062A
Material Name:	raw sewage
Case No.:	Not reported
Material FA:	Other
Quantity:	-1.00
Units:	Not reported
Recovered:	.00
Oxygenate:	Not reported

AD371 **280 DOUGLAS ST/PENSKE** **NY LTANKS** **S102671834**
280 DOUGLAS ST/PENSKE **N/A**
< 1/8 **BROOKLYN, NY**
1 ft.

Site 7 of 7 in cluster AD

Relative: Higher
Actual: 21 ft.

LTANKS:

Spill Number/Closed Date:	9112095 / 1992-03-03
Facility ID:	9112095
Site ID:	280189
Spill Date:	1992-02-25
Spill Cause:	Tank Overfill
Spill Source:	Private Dwelling
Spill Class:	Not reported
Cleanup Ceased:	1992-03-03
SWIS:	2401
Investigator:	SJMILLER
Referred To:	Not reported
Reported to Dept:	1992-02-25
CID:	Not reported
Water Affected:	Not reported
Spill Notifier:	Affected Persons
Last Inspection:	Not reported
Recommended Penalty:	False
Meets Standard:	True
UST Involvement:	False
Remediation Phase:	0

280 DOUGLAS ST/PENSKE (Continued) **S102671834**

Date Entered In Computer:	1992-03-02
Spill Record Last Update:	1992-03-04
Spiller Name:	Not reported
Spiller Company:	OIL INDUSTRIAL LTD CO
Spiller Address:	336 9TH ST
Spiller County:	001
Spiller Contact:	Not reported
Spiller Phone:	Not reported
Spiller Extention:	Not reported
DEC Region:	2
DER Facility ID:	227495
DEC Memo:	"Prior to Sept, 2004 data translation this spill Lead_DEC Field was MILLER "
Remarks:	"CONTAINED ON PAVEMENT. 1 GALLON TO STORM DRAIN, POSSIBLY. NYCFD ON SITE, NYCDEP NOTIFIED."

All Materials:

Site ID:	280189
Operable Unit ID:	965689
Operable Unit:	01
Material ID:	417082
Material Code:	0001A
Material Name:	#2 fuel oil
Case No.:	Not reported
Material FA:	Petroleum
Quantity:	30.00
Units:	G
Recovered:	.00
Oxygenate:	Not reported

Y372 **RIDGE COMPLETE AUTO** **NY AST** **A100348969**
264 THIRD AVENUE **N/A**
< 1/8 **BROOKLYN, NY 11215**
1 ft.

Site 9 of 10 in cluster Y

Relative: Higher
Actual: 19 ft.

AST:

Region:	STATE
DEC Region:	2
Site Status:	Active
Facility Id:	2-611243
Program Type:	PBS
UTM X:	585712.79814
UTM Y:	4503506.45739
Expiration Date:	02/04/2015
Site Type:	Auto Service/Repair (No Gasoline Sales)

Affiliation Records:

Site Id:	424625
Affiliation Type:	Facility Owner
Company Name:	RIDGE COMPLETE AUTO
Contact Type:	Not reported
Contact Name:	Not reported
Address1:	264 THIRD AVE
Address2:	Not reported
City:	BROOKLYN
State:	NY
Zip Code:	11215

RIDGE COMPLETE AUTO (Continued) **A100348969**

Country Code:	001
Phone:	(718) 832-1413
EMail:	Not reported
Fax Number:	Not reported
Modified By:	NRLOMBAR
Date Last Modified:	2010-02-04

Site Id:	424625
Affiliation Type:	Facility Operator
Company Name:	RIDGE COMPLETE AUTO
Contact Type:	Not reported
Contact Name:	MARC MANNINO
Address1:	Not reported
Address2:	Not reported
City:	Not reported
State:	NN
Zip Code:	Not reported
Country Code:	001
Phone:	(718) 832-1413
EMail:	Not reported
Fax Number:	Not reported
Modified By:	NRLOMBAR
Date Last Modified:	2010-02-04

Site Id:	424625
Affiliation Type:	Emergency Contact
Company Name:	RIDGE COMPLETE AUTO
Contact Type:	Not reported
Contact Name:	MARC MANNINO
Address1:	Not reported
Address2:	Not reported
City:	Not reported
State:	NN
Zip Code:	Not reported
Country Code:	001
Phone:	(917) 723-3563
EMail:	Not reported
Fax Number:	Not reported
Modified By:	NRLOMBAR
Date Last Modified:	2010-02-04

Site Id:	424625
Affiliation Type:	Mail Contact
Company Name:	RIDGE COMPLETE AUTO INC.
Contact Type:	Not reported
Contact Name:	MARC MANNINO
Address1:	264 THIRD AVENUE
Address2:	Not reported
City:	BROOKLYN
State:	NY
Zip Code:	11215
Country Code:	001
Phone:	(718) 832-1413
EMail:	Not reported
Fax Number:	Not reported
Modified By:	NRLOMBAR
Date Last Modified:	2010-02-05

RIDGE COMPLETE AUTO (Continued) **A100348969**

Tank Info:

Tank Number:	001
Tank Id:	232808
Material Code:	0022
Common Name of Substance:	Waste Oil/Used Oil

Equipment Records:

J00 - Dispenser - None
E00 - Piping Secondary Containment - None
G11 - Tank Secondary Containment - Double-bottom (Aboveground)
H00 - Tank Leak Detection - None
I00 - Overfill - None
K01 - Spill Prevention - Catch Basin
B00 - Tank External Protection - None
C00 - Pipe Location - No Piping
F00 - Pipe External Protection - None
D00 - Pipe Type - No Piping
L00 - Piping Leak Detection - None
A00 - Tank Internal Protection - None
G10 - Tank Secondary Containment - Impervious Underlayment

Tank Location:	Aboveground - contact with impervious barrier... Tank bottom rests on impervious barrier, allowing visual indication of leaks.
Tank Type:	Steel/Carbon Steel/Iron
Tank Status:	In Service
Pipe Model:	Not reported
Install Date:	01/02/1999
Capacity Gallons:	250
Tightness Test Method:	NN
Date Test:	Not reported
Next Test Date:	Not reported
Date Tank Closed:	Not reported
Register:	True
Modified By:	NRLOMBAR
Last Modified:	04/14/2017
Material Name:	waste oil/used oil

AF373 **ZORRIANO ASSOCIATES** **NY Spills** **S103275113**
568 A UNION STREET **N/A**
< 1/8 **BROOKLYN, NY**
1 ft.

Site 6 of 16 in cluster AF

Relative: SPILLS:
Higher

Actual: Spill Number/Closed Date:	9803217 / 2014-08-27
19 ft. Facility ID:	9803217
Facility Type:	ER
DER Facility ID:	58587
Site ID:	59935
DEC Region:	2
Spill Cause:	Human Error
Spill Class:	B1
SWIS:	2401
Spill Date:	1998-06-12
Investigator:	vszhune
Referred To:	Not reported
Reported to Dept:	1998-06-12

ZORRIANO ASSOCIATES (Continued) **S103275113**

CID:	270
Water Affected:	Not reported
Spill Source:	Commercial/Industrial
Spill Notifier:	Affected Persons
Cleanup Ceased:	Not reported
Cleanup Meets Std:	False
Last Inspection:	Not reported
Recommended Penalty:	False
UST Trust:	False
Remediation Phase:	0
Date Entered In Computer:	1998-06-12
Spill Record Last Update:	2014-08-27
Spiller Name:	ANGELO
Spiller Company:	ZORRIANO ASSOC.
Spiller Address:	568A UNION STREET
Spiller Company:	001
Contact Name:	ANGELO
DEC Memo:	"3/16/06 -Nathan Putnam - Zoriano Realty 718-789-0136 could not be reached but they appear to be the owners of the property. Next Step continue attempts to contact owner. 3/31/09 - Austin - Transferred from Needs Reassignment to Zhune for further work to remediate and close - end 8/27/14-Based on the spill notes from closed spill # 0911340 and as per discussion with Vought this spill closed due to: 1. Complete phase I and phase II was performed under spill # 0911340. 2. The site was redeveloped with vapor barrier also under spill # 0911340. Spill Closed"
Remarks:	"TANK WAS REMOVED BUT FILL PIPE REMAINED AND UNKNOWN PERSON MADE A DELIVERY"

All Materials:

Site ID:	59935
Operable Unit ID:	1061187
Operable Unit:	01
Material ID:	569386
Material Code:	0001A
Material Name:	#2 fuel oil
Case No.:	Not reported
Material FA:	Petroleum
Quantity:	100.00
Units:	G
Recovered:	.00
Oxygenate:	Not reported

Y374 **PRESIDENT STREET** **NY Spills** **S104653744**
BETWEEN 3RD AVENUE/NEVINS **N/A**
< 1/8 **BROOKLYN, NY**
1 ft.

Site 10 of 10 in cluster Y

Relative: Higher
Actual: 14 ft.

SPILLS:

Spill Number/Closed Date:	0003302 / 2003-05-05
Facility ID:	0003302
Facility Type:	ER
DER Facility ID:	195452
Site ID:	237235
DEC Region:	2
Spill Cause:	Other

PRESIDENT STREET (Continued) **S104653744**

Spill Class:	C4
SWIS:	2401
Spill Date:	2000-06-15
Investigator:	MXTIPPLE
Referred To:	Not reported
Reported to Dept:	2000-06-16
CID:	204
Water Affected:	Not reported
Spill Source:	Commercial Vehicle
Spill Notifier:	Citizen
Cleanup Ceased:	Not reported
Cleanup Meets Std:	False
Last Inspection:	Not reported
Recommended Penalty:	False
UST Trust:	False
Remediation Phase:	0
Date Entered In Computer:	2000-06-16
Spill Record Last Update:	2003-05-05
Spiller Name:	TOM
Spiller Company:	BASIN
Spiller Address:	Not reported
Spiller Company:	001
Contact Name:	LORI TOTILLO
DEC Memo:	"Prior to Sept, 2004 data translation this spill Lead_DEC Field was TIPPLE 5/5/03 tipple update/ street spill nearly 3 years old. closed"
Remarks:	"CALLER STATES HER DAUGHTER WAS RIDING HER BIKE AND SLIPPED ON TRANSFORMER OIL - SHE CALLED THE COMPANY FROM THE NAME ON THE DUMPSTER AND THEY WERE GOING TO TAKE CARE IT BUT HAVE NOT YET. "

All Materials:

Site ID:	237235
Operable Unit ID:	825514
Operable Unit:	01
Material ID:	555817
Material Code:	0010
Material Name:	hydraulic oil
Case No.:	Not reported
Material FA:	Petroleum
Quantity:	.00
Units:	G
Recovered:	.00
Oxygenate:	Not reported

AC375 **CON EDISON** **NY MANIFEST** **S119074698**
315 DOUGLASS ST SB13610 **N/A**
< 1/8 **BROOKLYN, NY 11217**
1 ft.

Site 7 of 7 in cluster AC

Relative: Higher
Actual: 24 ft.

NY MANIFEST:

Country:	USA
EPA ID:	NYP004772364
Facility Status:	Not reported
Location Address 1:	325 DOUGLASS ST
Code:	BP
Location Address 2:	SB 13610
Total Tanks:	Not reported

CON EDISON (Continued) **S119074698**

Location City: BROOKLYN
Location State: NY
Location Zip: 11217
Location Zip 4: Not reported

NY MANIFEST:
EPAID: NYP004772364
Mailing Name: CON EDISON
Mailing Contact: DENNIS HUACON
Mailing Address 1: 4 IRVING PL 15TH FL
Mailing Address 2: Not reported
Mailing City: NEW YORK
Mailing State: NY
Mailing Zip: 10003
Mailing Zip 4: Not reported
Mailing Country: USA
Mailing Phone: 2124603770

NY MANIFEST:
Document ID: Not reported
Manifest Status: Not reported
seq: Not reported
Year: 2015
Trans1 State ID: NJD003812047
Trans2 State ID: NJD003812047
Generator Ship Date: 04/22/2015
Trans1 Recv Date: 04/22/2015
Trans2 Recv Date: 04/27/2015
TSD Site Recv Date: 04/27/2015
Part A Recv Date: Not reported
Part B Recv Date: Not reported
Generator EPA ID: NYP004772364
Trans1 EPA ID: Not reported
Trans2 EPA ID: Not reported
TSDF ID 1: NJD991291105
TSDF ID 2: Not reported
Manifest Tracking Number: 002661010GBF
Import Indicator: N
Export Indicator: N
Discr Quantity Indicator: N
Discr Type Indicator: N
Discr Residue Indicator: N
Discr Partial Reject Indicator: N
Discr Full Reject Indicator: N
Manifest Ref Number: Not reported
Alt Facility RCRA ID: Not reported
Alt Facility Sign Date: Not reported
MGMT Method Type Code: H110
Waste Code: Not reported
Waste Code: Not reported
Waste Code: Not reported
Waste Code: Not reported
Waste Code: Not reported
Waste Code: Not reported
Quantity: 500
Units: P - Pounds
Number of Containers: 1

CON EDISON (Continued) **S119074698**

Container Type:	TT - Cargo tank, tank trucks
Handling Method:	T Chemical, physical, or biological treatment.
Specific Gravity:	1
Waste Code:	D008
Waste Code 1_2:	Not reported
Waste Code 1_3:	Not reported
Waste Code 1_4:	Not reported
Waste Code 1_5:	Not reported
Waste Code 1_6:	Not reported

Click this hyperlink while viewing on your computer to access
-1 additional NY MANIFEST: record(s) in the EDR Site Report.

AB376 **UNION STREET BRIDGE** **NY Spills** **S108764295**
UNION BRIDGE **N/A**
< 1/8 **BROOKLYN, NY**
1 ft.

Site 10 of 13 in cluster AB

Relative: SPILLS:
Lower

Actual: Spill Number/Closed Date:	0706319 / 2011-08-19
-1 ft. Facility ID:	0706319
Facility Type:	ER
DER Facility ID:	336221
Site ID:	386814
DEC Region:	2
Spill Cause:	Other
Spill Class:	C4
SWIS:	2401
Spill Date:	2007-09-05
Investigator:	RVKETANI
Referred To:	Not reported
Reported to Dept:	2007-09-05
CID:	444
Water Affected:	Not reported
Spill Source:	Institutional, Educational, Gov., Other
Spill Notifier:	Other
Cleanup Ceased:	Not reported
Cleanup Meets Std:	False
Last Inspection:	Not reported
Recommended Penalty:	False
UST Trust:	False
Remediation Phase:	0
Date Entered In Computer:	2007-09-05
Spill Record Last Update:	2011-08-19
Spiller Name:	PETER BURGER
Spiller Company:	NYC DOT
Spiller Address:	2 RECTOR STREET, 5TH FLOOR
Spiller Company:	999
Contact Name:	PETER BURGER
DEC Memo:	"09/06/07-Vought-Called Peter Burger and left message to return call to DEC with owners info. 10/22/07-Vought-Received call and spoke to Burger. During geotech boring on western approach near western bulkhead, soil VOCs found at depth of 30' including benzene (1400ppb, ethylbenzene 10,000ppb), napthalene (47000ppb). Groundwater at depth of 20' and soil contaminated below groundwater however no samples collected above groundwater as boring was geotech. STV is working

UNION STREET BRIDGE (Continued) **S108764295**

with ADT and soil cuttings were drummed. Overall project requires Basis of Design Report for Union Street Bridge to be submitted to NYC. If bulkeads are reconstructed then soil contamination will be addressed. Geotechnical boring was not completed. No adjacent USTs but coal tar facilities across canal to the east. DEC requires : 1)delineation of soil and groundwater. Bulk fueling facility 500' to the north that has above ground UST. No further work will be performed until DOT authorizes 40 hour crew to perform additional geotech borings which will include additional borings on eastern approach. Berger will send address for contaminated soil letter. 01/14/08-Vought-Current file review by Vought. Received email from Burger on 10/22/07 and mailing address is: Mr. Balram Chandiramani, P.E. Director - Moveable Bridges New York City Dept. of Transportation 2 Rector Street - 5th Floor New York, NY 10006 Attn: Mr. Frank K. Kodah, P.E. Project Manager Phone: (212) 788-1774 Vought called Burger (646-602-5850) for update prior to sending CSL with above requirements. Vought sent out CSL with two month due date and cc to EP Burger. Vought received call from Peter Burger and no site activity since we last spoke. Vought faxed copy of CSL to Burger Fax:(646)654-1861. 01/18/08-Vought-Received call from John Kurre (NYCDOT Division of Bridges-212-788-2083 fax:212-788-1848). John looking to discuss site. Bridge goes over Gowanus Canal and borings done for geotech to examine possible bridge replacement. Soil contamination in middle of street and no NYCDOT petroleum facilities nearby. Right next to Bridge is Bayside Fuel Depot which maybe possible source. Site plan will be submitted to DEC to examine proximity to Bayside Fuel Depot and their possible source attribution and hence responsibility for further investigation. 6/24/10 - Raphael Ketani. I received the spill case in early June. I tried to contact Peter Burger (646) 602-5850 of STV, but could only leave a message. I tried to contact Frank K. Kodah, P.E., Project Manager (212) 788-1774, but I reached the NYC Dept. of Health. I tried to contact John Kurre of the NYC DOT (212) 788-2083, but the number was out of service. I reviewed the NYC DOT 1/31/08 response letter to the DEC's 1/14/08 letter to Mr. Chandiramani of the NYC DOT. Mr. Kurre had explained that the DOT didn't have any oil storage facilities on site and didn't have any plans to do further soil borings. However, the Bayside Fuel Depot was next door. The STV report describing the one geotechnical boring, DN-B-01, was attached to the letter. I drafted a letter to Mr. Chandiramani requesting an update regarding plans for refurbishing the bridge. The letter was sent to Randall Austin, Chief of the Spills Unit, for his approval. The letter was approved and was sent out today. 7/1/10 - Raphael Ketani. The letter that I had sent to Mr. Chandiramani was received unopened. It was marked Forward Time Expired - Return to Sender. It is unknown what the problem was as, according to the 2008-2009 NYC Green Book, Mr. Chandiramani is still the director of the Movable Bridges section. I will send the letter again, but, this time, I will address it just to Mr. Chandiramani. 7/19/10 - Raphael Ketani. I received a letter today from Ajit Thakore, PE of the NYC DOT (212) 839-4108. He stated that the bridge reconstruction project is in the preliminary design phase. The plans will be submitted sometime in December 2010. 12/2/10 - Raphael Ketani. I spoke to Mr. Thakore. He said that the bridge refurbishment project has been delayed by 9 months due to budget issues. He said that he expects to receive the plans sometime during the middle of next year. 7/26/11 - Raphael Ketani. I tried to contact Mr. Thakore (212) 839-4108 regarding progress with the bridge refurbishment

UNION STREET BRIDGE (Continued) **S108764295**

project, but I could only leave a message. 7/27/11 - Raphael Ketani. Mr. Thakore called me back. He said that the plans for the bridge have changed substantially. Now, the NYC OMD wants the NYC DOT to replace the bridge using a fixed construction design, not a draw bridge. The project is being reviewed by DOT staff and new plans are being drawn up. The project has to be coordinated with the Gowanus Canal superfund cleanup project which is scheduled to be completed during 2016. The construction is scheduled to begin 2019, barring objections by stakeholders and the general public during the review process. 8/4/11 - Raphael Ketani. I spoke to Mr. Thakore (212) 839-4108. I asked him whether the replacement of the bridge will involve the driving of piles and the digging up of substantial amounts of soil. Mr. Thakore said that there will be a lot of digging in order to install concrete foundations for the bridge. He added that the west foundation will be right in the area of the boring. I asked Mr. Thakore whether he could send the DEC some preliminary plans. He said that he had a completed design report and that he will send it by e-mail. Mr. Thakore sent me a short informational document consisting of 4 pages. It wasn't a report, but rather a section of a report which described the state of the bridge, the impact to the community of closing the bridge and a little bit about the construction involved in replacing the bridge. Ajit Thakore, P.E., Movable Bridge Group, NYC DOT, 55 Water Street, 4th Floor, NY, NY, 10041 (athakore@dot.nyc.gov) 8/19/11 - Raphael Ketani. I am closing the spill case effective today. The basis for closing the case is listed below: 1) the oil spill did not come from the bridge itself as it does not contain product. 2) as a utility, the bridge falls under the utility exemption whereby they are not required to remove the contaminated soil, nor specifically do environmental remediation for an oil spill, except if a piece of construction machinery or a vehicle happened to leak oil at the work site. 3) they are going to install concrete foundations at both ends of the bridge. So any contaminated soil that is found in the vicinity of the geotechnical boring will be removed anyway. 4) Mr. Thakore has been informed that he must make a wetlands permit application to the NYS DEC before work starts and that he must contact the Division of Environmental Permits in order to make application. He has informed the Department that the NYC DOT will do so in 2015 or 2016. 5) The Division of Environmental Permits has been informed by the Spill Prevention and Response Bureau that the Union Street Bridge project will take place and that Mr. Thakore has been informed that the NYC DOT has to approach the Division of Environmental Permits in order to make a wetlands application. 6) John Cryan, Regional Permit administrator, has informed Randall Austin, Chief of the Spill Prevention and Response Unit, that staff from his unit will look for the application or contact from the NYC DOT when the time comes to make an application in 2015 or 2016. Later, Mr. Cryan sent me an e-mail that the NYC DOT sent in an application to replace the dolphins for the bridge, but not the whole bridge (applic. #2-6103-00757)."

Remarks: "BELOW WATER TABLE: FOUND DURING A GEO TECH BORING: FOUND DURING BRIDGE RESTORATION: SOME ODOR, APX. 30 FEET BELOW GRADE, ELEVATED VOC AND SVOC IN SOIL"

All Materials:

Site ID: 386814
Operable Unit ID: 1144042
Operable Unit: 01
Material ID: 2134331

UNION STREET BRIDGE (Continued) **S108764295**

Material Code:	0064A
Material Name:	unknown material
Case No.:	Not reported
Material FA:	Other
Quantity:	.00
Units:	G
Recovered:	.00
Oxygenate:	Not reported

V377 **CON EDISON** **RCRA NonGen / NLR** **1019908059**
SACKETT ST & 3RD AVE **FINDS** **NYP004841512**
< 1/8 **BROOKLYN, NY 11215** **ECHO**
1 ft.

Site 19 of 19 in cluster V

Relative: Higher

Actual: 17 ft.

RCRA NonGen / NLR:

Date form received by agency:	09/21/2015
Facility name:	CON EDISON
Facility address:	SACKETT ST & 3RD AVE BROOKLYN, NY 11215
EPA ID:	NYP004841512
Mailing address:	IRVING PL 15TH FL NE NEW YORK, NY 10003
Contact:	THOMAS TEELING
Contact address:	Not reported Not reported
Contact country:	Not reported
Contact telephone:	212-460-3770
Contact email:	Not reported
EPA Region:	02
Classification:	Non-Generator
Description:	Handler: Non-Generators do not presently generate hazardous waste

Handler Activities Summary:

U.S. importer of hazardous waste:	No
Mixed waste (haz. and radioactive):	No
Recycler of hazardous waste:	No
Transporter of hazardous waste:	No
Treater, storer or disposer of HW:	No
Underground injection activity:	No
On-site burner exemption:	No
Furnace exemption:	No
Used oil fuel burner:	No
Used oil processor:	No
User oil refiner:	No
Used oil fuel marketer to burner:	No
Used oil Specification marketer:	No
Used oil transfer facility:	No
Used oil transporter:	No

Historical Generators:

Date form received by agency:	09/21/2015
Site name:	CON EDISON
Classification:	Large Quantity Generator

Violation Status: No violations found

CON EDISON (Continued) **1019908059**

FINDS:

Registry ID: 110069654350

Environmental Interest/Information System

RCRAInfo is a national information system that supports the Resource Conservation and Recovery Act (RCRA) program through the tracking of events and activities related to facilities that generate, transport, and treat, store, or dispose of hazardous waste. RCRAInfo allows RCRA program staff to track the notification, permit, compliance, and corrective action activities required under RCRA.

Click this hyperlink while viewing on your computer to access additional FINDS: detail in the EDR Site Report.

ECHO:

Envid: 1019908059
Registry ID: 110069654350
DFR URL: http://echo.epa.gov/detailed-facility-report?fid=110069654350

R378 **BAYSIDE FUEL OIL DEPOT CORP** **FINDS** **1009597607**
510 SACKETT STREET **ECHO** **N/A**
< 1/8 **BROOKLYN, NY 11231**
1 ft.

Site 15 of 15 in cluster R

Relative: Lower

FINDS:

Actual: 10 ft.

Registry ID: 110025249844

Environmental Interest/Information System

NCDB (National Compliance Data Base) supports implementation of the Federal Insecticide, Fungicide, and Rodenticide Act (FIFRA) and the Toxic Substances Control Act (TSCA). The system tracks inspections in regions and states with cooperative agreements, enforcement actions, and settlements.

RCRAInfo is a national information system that supports the Resource Conservation and Recovery Act (RCRA) program through the tracking of events and activities related to facilities that generate, transport, and treat, store, or dispose of hazardous waste. RCRAInfo allows RCRA program staff to track the notification, permit, compliance, and corrective action activities required under RCRA.

Click this hyperlink while viewing on your computer to access additional FINDS: detail in the EDR Site Report.

ECHO:

Envid: 1009597607
Registry ID: 110025249844
DFR URL: http://echo.epa.gov/detailed-facility-report?fid=110025249844

Z379 **CON EDISON - SERVICE BOX 31652** **ECHO** **1024158295**
484 PRESIDENT ST **N/A**
< 1/8 **BROOKLYN, NY 11215**
1 ft.

Site 16 of 18 in cluster Z

Relative: ECHO:
Higher
Envid: 1024158295
Actual: Registry ID: 110070433625
12 ft. DFR URL: http://echo.epa.gov/detailed-facility-report?fid=110070433625

Z380 **CON EDISON - SERVICE BOX 31652** **NY MANIFEST** **S121968007**
484 PRESIDENT ST **N/A**
< 1/8 **BROOKLYN, NY 11215**
1 ft.

Site 17 of 18 in cluster Z

Relative: NY MANIFEST:
Higher
Country: USA
Actual: EPA ID: NYP005072996
12 ft. Facility Status: Not reported
Location Address 1: 484 PRESIDENT ST
Code: BP
Location Address 2: Not reported
Total Tanks: Not reported
Location City: BROOKLYN
Location State: NY
Location Zip: 11215
Location Zip 4: Not reported

NY MANIFEST:
EPAID: NYP005072996
Mailing Name: CON EDISON - SERVICE BOX 31652
Mailing Contact: CON EDISON
Mailing Address 1: 4 IRVING PL
Mailing Address 2: Not reported
Mailing City: NEW YORK
Mailing State: NY
Mailing Zip: 10003
Mailing Zip 4: Not reported
Mailing Country: USA
Mailing Phone: Not reported

Click this hyperlink while viewing on your computer to access
-1 additional NY MANIFEST: record(s) in the EDR Site Report.

W381 **PARK SLOPE PAINT STRIPPERS INC** **FINDS** **1012304162**
553 UNION ST **ECHO** **N/A**
< 1/8 **BROOKLYN, NY 11215**
1 ft.

Site 23 of 23 in cluster W

Relative: FINDS:
Lower
Registry ID: 110040142020
Actual:
11 ft.

Environmental Interest/Information System
RCRAInfo is a national information system that supports the Resource

PARK SLOPE PAINT STRIPPERS INC (Continued) **1012304162**

Conservation and Recovery Act (RCRA) program through the tracking of events and activities related to facilities that generate, transport, and treat, store, or dispose of hazardous waste. RCRAInfo allows RCRA program staff to track the notification, permit, compliance, and corrective action activities required under RCRA.

Click this hyperlink while viewing on your computer to access additional FINDS: detail in the EDR Site Report.

ECHO:
Envid: 1012304162
Registry ID: 110040142020
DFR URL: http://echo.epa.gov/detailed-facility-report?fid=110040142020

AJ382 **ALL BRIGHT DRY CLEANERS** **RCRA-CESQG** **1010566410**
125 2ND ST **NY MANIFEST** **NYR000149955**
< 1/8 **BROOKLYN, NY 11231**
1 ft.

Site 1 of 9 in cluster AJ

Relative: **Higher**
Actual: **15 ft.**

RCRA-CESQG:
Date form received by agency: 11/26/2007
Facility name: ALL BRIGHT DRY CLEANERS
Facility address: 125 2ND ST
BROOKLYN, NY 11231
EPA ID: NYR000149955
Mailing address: 2ND ST
BROOKLYN, NY 11231
Contact: ANDREW MARTORELLI
Contact address: 2ND ST
BROOKLYN, NY 11231
Contact country: US
Contact telephone: 718-802-1640
Contact email: Not reported
EPA Region: 02
Classification: Conditionally Exempt Small Quantity Generator
Description: Handler: generates 100 kg or less of hazardous waste per calendar month, and accumulates 1000 kg or less of hazardous waste at any time; or generates 1 kg or less of acutely hazardous waste per calendar month, and accumulates at any time: 1 kg or less of acutely hazardous waste; or 100 kg or less of any residue or contaminated soil, waste or other debris resulting from the cleanup of a spill, into or on any land or water, of acutely hazardous waste; or generates 100 kg or less of any residue or contaminated soil, waste or other debris resulting from the cleanup of a spill, into or on any land or water, of acutely hazardous waste during any calendar month, and accumulates at any time: 1 kg or less of acutely hazardous waste; or 100 kg or less of any residue or contaminated soil, waste or other debris resulting from the cleanup of a spill, into or on any land or water, of acutely hazardous waste

Owner/Operator Summary:
Owner/operator name: ANDREW MARTORELLI
Owner/operator address: Not reported
Not reported
Owner/operator country: Not reported

ALL BRIGHT DRY CLEANERS (Continued) **1010566410**

Owner/operator telephone: Not reported
Owner/operator email: Not reported
Owner/operator fax: Not reported
Owner/operator extension: Not reported
Legal status: Private
Owner/Operator Type: Operator
Owner/Op start date: 01/01/2004
Owner/Op end date: Not reported

Owner/operator name: ANDREW MARTORELLI
Owner/operator address: Not reported
Not reported
Owner/operator country: Not reported
Owner/operator telephone: Not reported
Owner/operator email: Not reported
Owner/operator fax: Not reported
Owner/operator extension: Not reported
Legal status: Private
Owner/Operator Type: Owner
Owner/Op start date: 01/01/2004
Owner/Op end date: Not reported

Handler Activities Summary:
U.S. importer of hazardous waste: No
Mixed waste (haz. and radioactive): No
Recycler of hazardous waste: No
Transporter of hazardous waste: No
Treater, storer or disposer of HW: No
Underground injection activity: No
On-site burner exemption: No
Furnace exemption: No
Used oil fuel burner: No
Used oil processor: No
User oil refiner: No
Used oil fuel marketer to burner: No
Used oil Specification marketer: No
Used oil transfer facility: No
Used oil transporter: No

. Waste code: D039
. Waste name: TETRACHLOROETHYLENE

. Waste code: F002
. Waste name: THE FOLLOWING SPENT HALOGENATED SOLVENTS: TETRACHLOROETHYLENE, METHYLENE CHLORIDE, TRICHLOROETHYLENE, 1,1,1-TRICHLOROETHANE, CHLOROBENZENE, 1,1,2-TRICHLORO-1,2,2-TRIFLUOROETHANE, ORTHO-DICHLOROBENZENE, TRICHLOROFLUOROMETHANE, AND 1,1,2-TRICHLOROETHANE; ALL SPENT SOLVENT MIXTURES/BLENDS CONTAINING, BEFORE USE, A TOTAL OF TEN PERCENT OR MORE (BY VOLUME) OF ONE OR MORE OF THE ABOVE HALOGENATED SOLVENTS OR THOSE LISTED IN F001, F004, OR F005, AND STILL BOTTOMS FROM THE RECOVERY OF THESE SPENT SOLVENTS AND SPENT SOLVENT MIXTURES.

Historical Generators:
Date form received by agency: 11/25/2007
Site name: ALL BRIGHT DRY CLEANERS

ALL BRIGHT DRY CLEANERS (Continued) **1010566410**

Classification: Conditionally Exempt Small Quantity Generator

Violation Status: No violations found

NY MANIFEST:
Country: USA
EPA ID: NYR000149955
Facility Status: Not reported
Location Address 1: 125 2ND ST
Code: BP
Location Address 2: Not reported
Total Tanks: Not reported
Location City: BROOKLYN
Location State: NY
Location Zip: 11231
Location Zip 4: Not reported

NY MANIFEST:
EPAID: NYR000149955
Mailing Name: ALL BRIGHT DRY CLEANERS
Mailing Contact: ALL BRIGHT DRY CLEANERS
Mailing Address 1: 125 2ND ST
Mailing Address 2: Not reported
Mailing City: BROOKLYN
Mailing State: NY
Mailing Zip: 11231
Mailing Zip 4: Not reported
Mailing Country: USA
Mailing Phone: 7188021640

NY MANIFEST:
Document ID: Not reported
Manifest Status: Not reported
seq: Not reported
Year: 2007
Trans1 State ID: NJD000564905
Trans2 State ID: CDX107000000
Generator Ship Date: 11/30/2007
Trans1 Recv Date: 11/30/2007
Trans2 Recv Date: 12/05/2007
TSD Site Recv Date: 12/06/2007
Part A Recv Date: Not reported
Part B Recv Date: Not reported
Generator EPA ID: NYR000149955
Trans1 EPA ID: Not reported
Trans2 EPA ID: Not reported
TSDF ID 1: CDX107000000
TSDF ID 2: Not reported
Manifest Tracking Number: 003366361JJK
Import Indicator: N
Export Indicator: Y
Discr Quantity Indicator: N
Discr Type Indicator: N
Discr Residue Indicator: N
Discr Partial Reject Indicator: N
Discr Full Reject Indicator: N
Manifest Ref Number: Not reported
Alt Facility RCRA ID: Not reported

ALL BRIGHT DRY CLEANERS (Continued) **1010566410**

Alt Facility Sign Date:	Not reported
MGMT Method Type Code:	H020
Waste Code:	Not reported
Waste Code:	Not reported
Waste Code:	Not reported
Waste Code:	Not reported
Waste Code:	Not reported
Waste Code:	Not reported
Quantity:	40
Units:	P - Pounds
Number of Containers:	1
Container Type:	DM - Metal drums, barrels
Handling Method:	R Material recovery of more than 75 percent of the total material.
Specific Gravity:	1
Waste Code:	F002
Waste Code 1_2:	D039
Waste Code 1_3:	Not reported
Waste Code 1_4:	Not reported
Waste Code 1_5:	Not reported
Waste Code 1_6:	Not reported

Click this hyperlink while viewing on your computer to access
-1 additional NY MANIFEST: record(s) in the EDR Site Report.

AK383 **505 CARROLL ST BUILDING** **FINDS** **1016398107**
505 CARROLL ST **N/A**
< 1/8 **BROOKLYN, NY 11215**
1 ft.

Site 1 of 15 in cluster AK

Relative: Higher FINDS:

Actual: 20 ft. Registry ID: 110055319481

Environmental Interest/Information System
FIS (New York - Facility Information System) is New York's Department of Environmental Conservation (DEC) information system for tracking environmental facility information found across the State.

Click this hyperlink while viewing on your computer to access
additional FINDS: detail in the EDR Site Report.

AI384 **CON EDISON - MANHOLE 4** **FINDS** **1016894778**
408 CARROL ST **ECHO** **N/A**
< 1/8 **BROOKLYN, NY 11201**
1 ft.

Site 2 of 9 in cluster AI

Relative: Lower FINDS:

Actual: 4 ft. Registry ID: 110060192107

Environmental Interest/Information System
RCRAInfo is a national information system that supports the Resource

CON EDISON - MANHOLE 4 (Continued) **1016894778**

Conservation and Recovery Act (RCRA) program through the tracking of events and activities related to facilities that generate, transport, and treat, store, or dispose of hazardous waste. RCRAInfo allows RCRA program staff to track the notification, permit, compliance, and corrective action activities required under RCRA.

HAZARDOUS WASTE BIENNIAL REPORTER

Click this hyperlink while viewing on your computer to access additional FINDS: detail in the EDR Site Report.

ECHO:
Envid: 1016894778
Registry ID: 110060192107
DFR URL: http://echo.epa.gov/detailed-facility-report?fid=110060192107

AL385 **LOT 7,TAXBLOCK 958** **NY E DESIGNATION** **S108469620**
586 PRESIDENT STREET **N/A**
< 1/8 **BROOKLYN, NY 11215**
1 ft.

Site 1 of 25 in cluster AL

Relative: Higher
Actual: 28 ft.

E DESIGNATION:
Tax Lot(s): 7
Tax Block: 958
Borough Code: BK
E-No: E-113
Effective Date: 4/30/2003
Satisfaction Date: Not reported
Ceqr Number: 03DCP030K
Ulurp Number: 030194(A)ZMK
Zoning Map No: 16b,16c

Description: Underground Gasoline Storage Tanks* Testing Protocol.
Lot Remediation Date: Not reported

AA386 **SPEEDWAY # 7835** **NY UST** **U001835738**
204-222 FOURTH AVENUE **N/A**
< 1/8 **BROOKLYN, NY 11217**
1 ft.

Site 10 of 18 in cluster AA

Relative: Higher
Actual: 25 ft.

UST:
Id/Status: 2-297666 / Active
Program Type: PBS
Region: STATE
DEC Region: 2
Expiration Date: 09/30/2019
UTM X: 585932.88750
UTM Y: 4503495.57141
Site Type: Retail Gasoline Sales

Affiliation Records:
Site Id: 13756
Affiliation Type: Mail Contact

SPEEDWAY # 7835 (Continued) **U001835738**

Company Name:	SPEEDWAY LLC
Contact Type:	MANAGER
Contact Name:	BRANDIE LEHMAN
Address1:	500 SPEEDWAY DRIVE
Address2:	Not reported
City:	ENON
State:	OH
Zip Code:	45323
Country Code:	999
Phone:	(937) 863-7071
EMail:	BKLEHMAN@SPEEDWAY.COM
Fax Number:	Not reported
Modified By:	TGHALL
Date Last Modified:	2019-02-06

Site Id:	13756
Affiliation Type:	Emergency Contact
Company Name:	SPEEDWAY LLC
Contact Type:	Not reported
Contact Name:	BRANDIE LEHMAN
Address1:	Not reported
Address2:	Not reported
City:	Not reported
State:	NN
Zip Code:	Not reported
Country Code:	999
Phone:	(937) 863-7071
EMail:	Not reported
Fax Number:	Not reported
Modified By:	JSMACRI
Date Last Modified:	2018-12-27

Site Id:	13756
Affiliation Type:	Facility Owner
Company Name:	SPEEDWAY LLC
Contact Type:	ENVIRONMENTAL COMPLIANCE MANAGER
Contact Name:	BRANDIE LEHMAN
Address1:	500 SPEEDWAY DR
Address2:	Not reported
City:	ENON
State:	OH
Zip Code:	45323
Country Code:	999
Phone:	(937) 863-7071
EMail:	Not reported
Fax Number:	Not reported
Modified By:	RBMULVEY
Date Last Modified:	2019-01-08

Site Id:	13756
Affiliation Type:	Facility Operator
Company Name:	SPEEDWAY # 7835
Contact Type:	Not reported
Contact Name:	BRANDIE LEHMAN
Address1:	Not reported
Address2:	Not reported
City:	Not reported

SPEEDWAY # 7835 (Continued) **U001835738**

State:	NN
Zip Code:	Not reported
Country Code:	001
Phone:	(585) 349-3056
EMail:	Not reported
Fax Number:	Not reported
Modified By:	JSMACRI
Date Last Modified:	2018-12-27

Tank Info:

Tank Number:	046
Tank ID:	51360
Tank Status:	In Service
Material Name:	In Service
Capacity Gallons:	4000
Install Date:	08/01/1996
Date Tank Closed:	Not reported
Registered:	True
Tank Location:	Underground
Tank Type:	Equivalent technology
Material Code:	2712
Common Name of Substance:	Gasoline/Ethanol
Tightness Test Method:	09
Date Test:	12/01/1996
Next Test Date:	Not reported
Pipe Model:	Not reported
Modified By:	KRKEARNE
Last Modified:	09/25/2018

Equipment Records:

A00 - Tank Internal Protection - None
H01 - Tank Leak Detection - Interstitial - Electronic Monitoring
I03 - Overfill - Automatic Shut-Off
B04 - Tank External Protection - Fiberglass
D06 - Pipe Type - Fiberglass Reinforced Plastic (FRP)
I02 - Overfill - High Level Alarm
K01 - Spill Prevention - Catch Basin
C02 - Pipe Location - Underground/On-ground
F04 - Pipe External Protection - Fiberglass
L01 - Piping Leak Detection - Interstitial - Electronic Monitoring
L07 - Piping Leak Detection - Pressurized Piping Leak Detector
E04 - Piping Secondary Containment - Double walled UG
J01 - Dispenser - Pressurized Dispenser
G04 - Tank Secondary Containment - Double-Walled (Underground)

Tank Number:	047
Tank ID:	51361
Tank Status:	In Service
Material Name:	In Service
Capacity Gallons:	4000
Install Date:	08/01/1996
Date Tank Closed:	Not reported
Registered:	True
Tank Location:	Underground

SPEEDWAY # 7835 (Continued) **U001835738**

Tank Type: Equivalent technology
Material Code: 2712
Common Name of Substance: Gasoline/Ethanol

Tightness Test Method: 09
Date Test: 12/01/1996
Next Test Date: Not reported
Pipe Model: Not reported
Modified By: KRKEARNE
Last Modified: 09/25/2018

Equipment Records:

L07 - Piping Leak Detection - Pressurized Piping Leak Detector
B04 - Tank External Protection - Fiberglass
D06 - Pipe Type - Fiberglass Reinforced Plastic (FRP)
I02 - Overfill - High Level Alarm
K01 - Spill Prevention - Catch Basin
C02 - Pipe Location - Underground/On-ground
F04 - Pipe External Protection - Fiberglass
L01 - Piping Leak Detection - Interstitial - Electronic Monitoring
E04 - Piping Secondary Containment - Double walled UG
J01 - Dispenser - Pressurized Dispenser
G04 - Tank Secondary Containment - Double-Walled (Underground)
A00 - Tank Internal Protection - None
H01 - Tank Leak Detection - Interstitial - Electronic Monitoring
I03 - Overfill - Automatic Shut-Off

Tank Number: 048
Tank ID: 51362
Tank Status: In Service
Material Name: In Service
Capacity Gallons: 4000
Install Date: 08/01/1996
Date Tank Closed: Not reported
Registered: True
Tank Location: Underground
Tank Type: Equivalent technology
Material Code: 2712
Common Name of Substance: Gasoline/Ethanol

Tightness Test Method: 09
Date Test: 12/01/1996
Next Test Date: Not reported
Pipe Model: Not reported
Modified By: KRKEARNE
Last Modified: 09/25/2018

Equipment Records:

C02 - Pipe Location - Underground/On-ground
F04 - Pipe External Protection - Fiberglass
J02 - Dispenser - Suction Dispenser
L01 - Piping Leak Detection - Interstitial - Electronic Monitoring
G04 - Tank Secondary Containment - Double-Walled (Underground)
B04 - Tank External Protection - Fiberglass
D06 - Pipe Type - Fiberglass Reinforced Plastic (FRP)
I02 - Overfill - High Level Alarm
K01 - Spill Prevention - Catch Basin

SPEEDWAY # 7835 (Continued) **U001835738**

L09 - Piping Leak Detection - Exempt Suction Piping
A00 - Tank Internal Protection - None
H01 - Tank Leak Detection - Interstitial - Electronic Monitoring
I03 - Overfill - Automatic Shut-Off
E04 - Piping Secondary Containment - Double walled UG

Tank Number:	049
Tank ID:	51363
Tank Status:	In Service
Material Name:	In Service
Capacity Gallons:	4000
Install Date:	08/01/1996
Date Tank Closed:	Not reported
Registered:	True
Tank Location:	Underground
Tank Type:	Equivalent technology
Material Code:	2712
Common Name of Substance:	Gasoline/Ethanol
Tightness Test Method:	09
Date Test:	12/01/1996
Next Test Date:	Not reported
Pipe Model:	Not reported
Modified By:	KRKEARNE
Last Modified:	09/25/2018

Equipment Records:

L01 - Piping Leak Detection - Interstitial - Electronic Monitoring
F04 - Pipe External Protection - Fiberglass
C02 - Pipe Location - Underground/On-ground
K01 - Spill Prevention - Catch Basin
D06 - Pipe Type - Fiberglass Reinforced Plastic (FRP)
I02 - Overfill - High Level Alarm
B04 - Tank External Protection - Fiberglass
L07 - Piping Leak Detection - Pressurized Piping Leak Detector
J01 - Dispenser - Pressurized Dispenser
E04 - Piping Secondary Containment - Double walled UG
I03 - Overfill - Automatic Shut-Off
H01 - Tank Leak Detection - Interstitial - Electronic Monitoring
A00 - Tank Internal Protection - None
G04 - Tank Secondary Containment - Double-Walled (Underground)

Tank Number:	050
Tank ID:	51364
Tank Status:	In Service
Material Name:	In Service
Capacity Gallons:	4000
Install Date:	08/01/1996
Date Tank Closed:	Not reported
Registered:	True
Tank Location:	Underground
Tank Type:	Equivalent technology
Material Code:	0008
Common Name of Substance:	Diesel
Tightness Test Method:	09

SPEEDWAY # 7835 (Continued) **U001835738**

Date Test: 12/01/1996
Next Test Date: Not reported
Pipe Model: Not reported
Modified By: KRKEARNE
Last Modified: 09/25/2018

Equipment Records:

C02 - Pipe Location - Underground/On-ground
F04 - Pipe External Protection - Fiberglass
L01 - Piping Leak Detection - Interstitial - Electronic Monitoring
L07 - Piping Leak Detection - Pressurized Piping Leak Detector
E04 - Piping Secondary Containment - Double walled UG
J01 - Dispenser - Pressurized Dispenser
B04 - Tank External Protection - Fiberglass
D06 - Pipe Type - Fiberglass Reinforced Plastic (FRP)
I02 - Overfill - High Level Alarm
K01 - Spill Prevention - Catch Basin
A00 - Tank Internal Protection - None
H01 - Tank Leak Detection - Interstitial - Electronic Monitoring
I03 - Overfill - Automatic Shut-Off
G04 - Tank Secondary Containment - Double-Walled (Underground)

Tank Number: 0A9
Tank ID: 15907
Tank Status: Closed - In Place
Material Name: Closed - In Place
Capacity Gallons: 550
Install Date: 01/01/1965
Date Tank Closed: 12/01/1979
Registered: True
Tank Location: Underground
Tank Type: Steel/carbon steel
Material Code: 0009
Common Name of Substance: Gasoline

Tightness Test Method: NN
Date Test: Not reported
Next Test Date: Not reported
Pipe Model: Not reported
Modified By: TRANSLAT
Last Modified: 04/14/2017

Equipment Records:

H00 - Tank Leak Detection - None
I00 - Overfill - None
C02 - Pipe Location - Underground/On-ground
G00 - Tank Secondary Containment - None
J02 - Dispenser - Suction Dispenser
B00 - Tank External Protection - None
D02 - Pipe Type - Galvanized Steel
F00 - Pipe External Protection - None
A00 - Tank Internal Protection - None

Tank Number: 0W7
Tank ID: 15905
Tank Status: Closed - In Place

SPEEDWAY # 7835 (Continued) **U001835738**

Material Name:	Closed - In Place
Capacity Gallons:	2000
Install Date:	11/01/1988
Date Tank Closed:	06/01/1992
Registered:	True
Tank Location:	Underground
Tank Type:	Steel/carbon steel
Material Code:	0001
Common Name of Substance:	#2 Fuel Oil (On-Site Consumption)
Tightness Test Method:	NN
Date Test:	Not reported
Next Test Date:	Not reported
Pipe Model:	Not reported
Modified By:	TRANSLAT
Last Modified:	04/14/2017

Equipment Records:

H00 - Tank Leak Detection - None
I00 - Overfill - None
A00 - Tank Internal Protection - None
C02 - Pipe Location - Underground/On-ground
G00 - Tank Secondary Containment - None
B00 - Tank External Protection - None
F00 - Pipe External Protection - None
D10 - Pipe Type - Copper

Tank Number:	0W8
Tank ID:	15906
Tank Status:	Closed - Removed
Material Name:	Closed - Removed
Capacity Gallons:	550
Install Date:	01/01/1965
Date Tank Closed:	06/01/1992
Registered:	True
Tank Location:	Underground
Tank Type:	Steel/carbon steel
Material Code:	9999
Common Name of Substance:	Other
Tightness Test Method:	ZZ
Date Test:	03/01/1992
Next Test Date:	Not reported
Pipe Model:	Not reported
Modified By:	TRANSLAT
Last Modified:	04/14/2017

Equipment Records:

H00 - Tank Leak Detection - None
D00 - Pipe Type - No Piping
A00 - Tank Internal Protection - None
I01 - Overfill - Float Vent Valve
G00 - Tank Secondary Containment - None
B00 - Tank External Protection - None
C00 - Pipe Location - No Piping
F00 - Pipe External Protection - None

SPEEDWAY # 7835 (Continued) **U001835738**

Tank Number: 37
Tank ID: 15899
Tank Status: Closed - Removed
Material Name: Closed - Removed
Capacity Gallons: 2000
Install Date: 07/01/1979
Date Tank Closed: 08/01/1996
Registered: True
Tank Location: Underground
Tank Type: Steel/carbon steel
Material Code: 0009
Common Name of Substance: Gasoline

Tightness Test Method: 20
Date Test: 03/01/1996
Next Test Date: Not reported
Pipe Model: Not reported
Modified By: TRANSLAT
Last Modified: 04/14/2017

Equipment Records:

C02 - Pipe Location - Underground/On-ground
G00 - Tank Secondary Containment - None
J02 - Dispenser - Suction Dispenser
A00 - Tank Internal Protection - None
I01 - Overfill - Float Vent Valve
B00 - Tank External Protection - None
D02 - Pipe Type - Galvanized Steel
F00 - Pipe External Protection - None
H99 - Tank Leak Detection - Other

Tank Number: 38
Tank ID: 15900
Tank Status: Closed - Removed
Material Name: Closed - Removed
Capacity Gallons: 4000
Install Date: 07/01/1979
Date Tank Closed: 08/01/1996
Registered: True
Tank Location: Underground
Tank Type: Steel/carbon steel
Material Code: 0009
Common Name of Substance: Gasoline

Tightness Test Method: 20
Date Test: 03/01/1996
Next Test Date: Not reported
Pipe Model: Not reported
Modified By: TRANSLAT
Last Modified: 04/14/2017

Equipment Records:

H99 - Tank Leak Detection - Other
J02 - Dispenser - Suction Dispenser
C02 - Pipe Location - Underground/On-ground
G00 - Tank Secondary Containment - None
D02 - Pipe Type - Galvanized Steel

SPEEDWAY # 7835 (Continued) **U001835738**

F00 - Pipe External Protection - None
B00 - Tank External Protection - None
I01 - Overfill - Float Vent Valve
A00 - Tank Internal Protection - None

Tank Number:	39
Tank ID:	15901
Tank Status:	Closed - Removed
Material Name:	Closed - Removed
Capacity Gallons:	4000
Install Date:	07/01/1979
Date Tank Closed:	08/01/1996
Registered:	True
Tank Location:	Underground
Tank Type:	Steel/carbon steel
Material Code:	0009
Common Name of Substance:	Gasoline
Tightness Test Method:	20
Date Test:	03/01/1996
Next Test Date:	Not reported
Pipe Model:	Not reported
Modified By:	TRANSLAT
Last Modified:	04/14/2017

Equipment Records:

H99 - Tank Leak Detection - Other
B00 - Tank External Protection - None
D02 - Pipe Type - Galvanized Steel
F00 - Pipe External Protection - None
C02 - Pipe Location - Underground/On-ground
G00 - Tank Secondary Containment - None
J02 - Dispenser - Suction Dispenser
A00 - Tank Internal Protection - None
I01 - Overfill - Float Vent Valve

Tank Number:	40
Tank ID:	15902
Tank Status:	Closed - Removed
Material Name:	Closed - Removed
Capacity Gallons:	4000
Install Date:	07/01/1979
Date Tank Closed:	08/01/1996
Registered:	True
Tank Location:	Underground
Tank Type:	Steel/carbon steel
Material Code:	0009
Common Name of Substance:	Gasoline
Tightness Test Method:	20
Date Test:	03/01/1996
Next Test Date:	Not reported
Pipe Model:	Not reported
Modified By:	TRANSLAT
Last Modified:	04/14/2017

SPEEDWAY # 7835 (Continued) **U001835738**

Equipment Records:

A00 - Tank Internal Protection - None
I01 - Overfill - Float Vent Valve
C02 - Pipe Location - Underground/On-ground
G00 - Tank Secondary Containment - None
J02 - Dispenser - Suction Dispenser
B00 - Tank External Protection - None
D02 - Pipe Type - Galvanized Steel
F00 - Pipe External Protection - None
H99 - Tank Leak Detection - Other

Tank Number:	41
Tank ID:	15903
Tank Status:	Closed - Removed
Material Name:	Closed - Removed
Capacity Gallons:	2000
Install Date:	07/01/1979
Date Tank Closed:	08/01/1996
Registered:	True
Tank Location:	Underground
Tank Type:	Steel/carbon steel
Material Code:	0009
Common Name of Substance:	Gasoline
Tightness Test Method:	20
Date Test:	03/01/1996
Next Test Date:	Not reported
Pipe Model:	Not reported
Modified By:	TRANSLAT
Last Modified:	04/14/2017

Equipment Records:

I02 - Overfill - High Level Alarm
A00 - Tank Internal Protection - None
I01 - Overfill - Float Vent Valve
B00 - Tank External Protection - None
D02 - Pipe Type - Galvanized Steel
F00 - Pipe External Protection - None
J01 - Dispenser - Pressurized Dispenser
C02 - Pipe Location - Underground/On-ground
G00 - Tank Secondary Containment - None
H99 - Tank Leak Detection - Other

Tank Number:	42
Tank ID:	15904
Tank Status:	Closed - Removed
Material Name:	Closed - Removed
Capacity Gallons:	4000
Install Date:	07/01/1979
Date Tank Closed:	08/01/1996
Registered:	True
Tank Location:	Underground
Tank Type:	Steel/carbon steel
Material Code:	0009
Common Name of Substance:	Gasoline

SPEEDWAY # 7835 (Continued) **U001835738**

Tightness Test Method: 20
Date Test: 03/01/1996
Next Test Date: Not reported
Pipe Model: Not reported
Modified By: TRANSLAT
Last Modified: 04/14/2017

Equipment Records:

C02 - Pipe Location - Underground/On-ground
G00 - Tank Secondary Containment - None
J02 - Dispenser - Suction Dispenser
B00 - Tank External Protection - None
D02 - Pipe Type - Galvanized Steel
F00 - Pipe External Protection - None
A00 - Tank Internal Protection - None
I01 - Overfill - Float Vent Valve
H99 - Tank Leak Detection - Other

Tank Number: 6
Tank ID: 15908
Tank Status: Closed - In Place
Material Name: Closed - In Place
Capacity Gallons: 550
Install Date: 06/01/1992
Date Tank Closed: 12/21/2009
Registered: True
Tank Location: Underground
Tank Type: Equivalent technology
Material Code: 9999
Common Name of Substance: Other

Tightness Test Method: 20
Date Test: 03/01/1996
Next Test Date: Not reported
Pipe Model: Not reported
Modified By: NRLOMBAR
Last Modified: 04/14/2017

Equipment Records:

D00 - Pipe Type - No Piping
L00 - Piping Leak Detection - None
B04 - Tank External Protection - Fiberglass
E00 - Piping Secondary Containment - None
I02 - Overfill - High Level Alarm
K01 - Spill Prevention - Catch Basin
A00 - Tank Internal Protection - None
H01 - Tank Leak Detection - Interstitial - Electronic Monitoring
I03 - Overfill - Automatic Shut-Off
C00 - Pipe Location - No Piping
F00 - Pipe External Protection - None
J01 - Dispenser - Pressurized Dispenser
G04 - Tank Secondary Containment - Double-Walled (Underground)

Tank Number: A11
Tank ID: 15909
Tank Status: Closed - In Place

SPEEDWAY # 7835 (Continued) **U001835738**

Material Name:	Closed - In Place
Capacity Gallons:	550
Install Date:	01/01/1965
Date Tank Closed:	12/01/1979
Registered:	True
Tank Location:	Underground
Tank Type:	Steel/carbon steel
Material Code:	0009
Common Name of Substance:	Gasoline
Tightness Test Method:	NN
Date Test:	Not reported
Next Test Date:	Not reported
Pipe Model:	Not reported
Modified By:	TRANSLAT
Last Modified:	04/14/2017

Equipment Records:

B00 - Tank External Protection - None
D02 - Pipe Type - Galvanized Steel
G00 - Tank Secondary Containment - None
J02 - Dispenser - Suction Dispenser
C02 - Pipe Location - Underground/On-ground
H00 - Tank Leak Detection - None
I00 - Overfill - None
F00 - Pipe External Protection - None
A00 - Tank Internal Protection - None

Tank Number:	A12
Tank ID:	15910
Tank Status:	Closed - In Place
Material Name:	Closed - In Place
Capacity Gallons:	550
Install Date:	01/01/1965
Date Tank Closed:	12/01/1979
Registered:	True
Tank Location:	Underground
Tank Type:	Steel/carbon steel
Material Code:	0009
Common Name of Substance:	Gasoline
Tightness Test Method:	NN
Date Test:	Not reported
Next Test Date:	Not reported
Pipe Model:	Not reported
Modified By:	TRANSLAT
Last Modified:	04/14/2017

Equipment Records:

H00 - Tank Leak Detection - None
I00 - Overfill - None
C02 - Pipe Location - Underground/On-ground
G00 - Tank Secondary Containment - None
J02 - Dispenser - Suction Dispenser
B00 - Tank External Protection - None
D02 - Pipe Type - Galvanized Steel
F00 - Pipe External Protection - None

SPEEDWAY # 7835 (Continued) **U001835738**

A00 - Tank Internal Protection - None

Tank Number: A13
Tank ID: 15911
Tank Status: Closed - In Place
Material Name: Closed - In Place
Capacity Gallons: 550
Install Date: 01/01/1965
Date Tank Closed: 12/01/1979
Registered: True
Tank Location: Underground
Tank Type: Steel/carbon steel
Material Code: 0009
Common Name of Substance: Gasoline

Tightness Test Method: NN
Date Test: Not reported
Next Test Date: Not reported
Pipe Model: Not reported
Modified By: TRANSLAT
Last Modified: 04/14/2017

Equipment Records:

H00 - Tank Leak Detection - None
I00 - Overfill - None
A00 - Tank Internal Protection - None
B00 - Tank External Protection - None
D02 - Pipe Type - Galvanized Steel
F00 - Pipe External Protection - None
C02 - Pipe Location - Underground/On-ground
G00 - Tank Secondary Containment - None
J02 - Dispenser - Suction Dispenser

Tank Number: A14
Tank ID: 15912
Tank Status: Closed - In Place
Material Name: Closed - In Place
Capacity Gallons: 550
Install Date: 01/01/1965
Date Tank Closed: 12/01/1979
Registered: True
Tank Location: Underground
Tank Type: Steel/carbon steel
Material Code: 0009
Common Name of Substance: Gasoline

Tightness Test Method: NN
Date Test: Not reported
Next Test Date: Not reported
Pipe Model: Not reported
Modified By: TRANSLAT
Last Modified: 04/14/2017

Equipment Records:

H00 - Tank Leak Detection - None
I00 - Overfill - None

SPEEDWAY # 7835 (Continued) **U001835738**

C02 - Pipe Location - Underground/On-ground
G00 - Tank Secondary Containment - None
J02 - Dispenser - Suction Dispenser
A00 - Tank Internal Protection - None
B00 - Tank External Protection - None
D02 - Pipe Type - Galvanized Steel
F00 - Pipe External Protection - None

Tank Number:	A15
Tank ID:	15913
Tank Status:	Closed - In Place
Material Name:	Closed - In Place
Capacity Gallons:	550
Install Date:	01/01/1965
Date Tank Closed:	12/01/1979
Registered:	True
Tank Location:	Underground
Tank Type:	Steel/carbon steel
Material Code:	0009
Common Name of Substance:	Gasoline
Tightness Test Method:	NN
Date Test:	Not reported
Next Test Date:	Not reported
Pipe Model:	Not reported
Modified By:	TRANSLAT
Last Modified:	04/14/2017

Equipment Records:

H00 - Tank Leak Detection - None
I00 - Overfill - None
C02 - Pipe Location - Underground/On-ground
G00 - Tank Secondary Containment - None
J02 - Dispenser - Suction Dispenser
B00 - Tank External Protection - None
D02 - Pipe Type - Galvanized Steel
A00 - Tank Internal Protection - None
F00 - Pipe External Protection - None

Tank Number:	A16
Tank ID:	15914
Tank Status:	Closed - In Place
Material Name:	Closed - In Place
Capacity Gallons:	550
Install Date:	01/01/1965
Date Tank Closed:	12/01/1979
Registered:	True
Tank Location:	Underground
Tank Type:	Steel/carbon steel
Material Code:	0009
Common Name of Substance:	Gasoline
Tightness Test Method:	NN
Date Test:	Not reported
Next Test Date:	Not reported
Pipe Model:	Not reported

SPEEDWAY # 7835 (Continued) **U001835738**

Modified By: TRANSLAT
Last Modified: 04/14/2017

Equipment Records:

H00 - Tank Leak Detection - None
I00 - Overfill - None
D02 - Pipe Type - Galvanized Steel
F00 - Pipe External Protection - None
B00 - Tank External Protection - None
G00 - Tank Secondary Containment - None
J02 - Dispenser - Suction Dispenser
C02 - Pipe Location - Underground/On-ground
A00 - Tank Internal Protection - None

Tank Number: A17
Tank ID: 15915
Tank Status: Closed - In Place
Material Name: Closed - In Place
Capacity Gallons: 550
Install Date: 01/01/1965
Date Tank Closed: 12/01/1979
Registered: True
Tank Location: Underground
Tank Type: Steel/carbon steel
Material Code: 0009
Common Name of Substance: Gasoline

Tightness Test Method: NN
Date Test: Not reported
Next Test Date: Not reported
Pipe Model: Not reported
Modified By: TRANSLAT
Last Modified: 04/14/2017

Equipment Records:

G00 - Tank Secondary Containment - None
J02 - Dispenser - Suction Dispenser
C02 - Pipe Location - Underground/On-ground
H00 - Tank Leak Detection - None
I00 - Overfill - None
D02 - Pipe Type - Galvanized Steel
F00 - Pipe External Protection - None
B00 - Tank External Protection - None
A00 - Tank Internal Protection - None

Tank Number: A18
Tank ID: 15916
Tank Status: Closed - In Place
Material Name: Closed - In Place
Capacity Gallons: 550
Install Date: 01/01/1965
Date Tank Closed: 12/01/1979
Registered: True
Tank Location: Underground
Tank Type: Steel/carbon steel
Material Code: 0009

SPEEDWAY # 7835 (Continued) **U001835738**

Common Name of Substance: Gasoline

Tightness Test Method: NN
Date Test: Not reported
Next Test Date: Not reported
Pipe Model: Not reported
Modified By: TRANSLAT
Last Modified: 04/14/2017

Equipment Records:

A00 - Tank Internal Protection - None
H00 - Tank Leak Detection - None
I00 - Overfill - None
C02 - Pipe Location - Underground/On-ground
G00 - Tank Secondary Containment - None
J02 - Dispenser - Suction Dispenser
B00 - Tank External Protection - None
D02 - Pipe Type - Galvanized Steel
F00 - Pipe External Protection - None

Tank Number: A19
Tank ID: 15917
Tank Status: Closed - In Place
Material Name: Closed - In Place
Capacity Gallons: 550
Install Date: 01/01/1965
Date Tank Closed: 12/01/1979
Registered: True
Tank Location: Underground
Tank Type: Steel/carbon steel
Material Code: 0009
Common Name of Substance: Gasoline

Tightness Test Method: NN
Date Test: Not reported
Next Test Date: Not reported
Pipe Model: Not reported
Modified By: TRANSLAT
Last Modified: 04/14/2017

Equipment Records:

H00 - Tank Leak Detection - None
I00 - Overfill - None
A00 - Tank Internal Protection - None
C02 - Pipe Location - Underground/On-ground
G00 - Tank Secondary Containment - None
J02 - Dispenser - Suction Dispenser
B00 - Tank External Protection - None
D02 - Pipe Type - Galvanized Steel
F00 - Pipe External Protection - None

Tank Number: A20
Tank ID: 15918
Tank Status: Closed - In Place
Material Name: Closed - In Place
Capacity Gallons: 550

SPEEDWAY # 7835 (Continued) **U001835738**

Install Date: 01/01/1965
Date Tank Closed: 12/01/1979
Registered: True
Tank Location: Underground
Tank Type: Steel/carbon steel
Material Code: 0009
Common Name of Substance: Gasoline

Tightness Test Method: NN
Date Test: Not reported
Next Test Date: Not reported
Pipe Model: Not reported
Modified By: TRANSLAT
Last Modified: 04/14/2017

Equipment Records:

J02 - Dispenser - Suction Dispenser
C02 - Pipe Location - Underground/On-ground
G00 - Tank Secondary Containment - None
H00 - Tank Leak Detection - None
I00 - Overfill - None
B00 - Tank External Protection - None
D02 - Pipe Type - Galvanized Steel
F00 - Pipe External Protection - None
A00 - Tank Internal Protection - None

Tank Number: A21
Tank ID: 15919
Tank Status: Closed - In Place
Material Name: Closed - In Place
Capacity Gallons: 550
Install Date: 01/01/1965
Date Tank Closed: 12/01/1979
Registered: True
Tank Location: Underground
Tank Type: Steel/carbon steel
Material Code: 0009
Common Name of Substance: Gasoline

Tightness Test Method: NN
Date Test: Not reported
Next Test Date: Not reported
Pipe Model: Not reported
Modified By: TRANSLAT
Last Modified: 04/14/2017

Equipment Records:

H00 - Tank Leak Detection - None
I00 - Overfill - None
C02 - Pipe Location - Underground/On-ground
G00 - Tank Secondary Containment - None
J02 - Dispenser - Suction Dispenser
A00 - Tank Internal Protection - None
B00 - Tank External Protection - None
D02 - Pipe Type - Galvanized Steel
F00 - Pipe External Protection - None

SPEEDWAY # 7835 (Continued) **U001835738**

Tank Number:	A22
Tank ID:	15920
Tank Status:	Closed - In Place
Material Name:	Closed - In Place
Capacity Gallons:	550
Install Date:	01/01/1965
Date Tank Closed:	12/01/1979
Registered:	True
Tank Location:	Underground
Tank Type:	Steel/carbon steel
Material Code:	0009
Common Name of Substance:	Gasoline
Tightness Test Method:	NN
Date Test:	Not reported
Next Test Date:	Not reported
Pipe Model:	Not reported
Modified By:	TRANSLAT
Last Modified:	04/14/2017

Equipment Records:

H00 - Tank Leak Detection - None
I00 - Overfill - None
C02 - Pipe Location - Underground/On-ground
G00 - Tank Secondary Containment - None
J02 - Dispenser - Suction Dispenser
A00 - Tank Internal Protection - None
B00 - Tank External Protection - None
D02 - Pipe Type - Galvanized Steel
F00 - Pipe External Protection - None

Tank Number:	A23
Tank ID:	15921
Tank Status:	Closed - In Place
Material Name:	Closed - In Place
Capacity Gallons:	550
Install Date:	01/01/1965
Date Tank Closed:	12/01/1979
Registered:	True
Tank Location:	Underground
Tank Type:	Steel/carbon steel
Material Code:	0009
Common Name of Substance:	Gasoline
Tightness Test Method:	NN
Date Test:	Not reported
Next Test Date:	Not reported
Pipe Model:	Not reported
Modified By:	TRANSLAT
Last Modified:	04/14/2017

Equipment Records:

H00 - Tank Leak Detection - None
B00 - Tank External Protection - None
D02 - Pipe Type - Galvanized Steel
F00 - Pipe External Protection - None
C02 - Pipe Location - Underground/On-ground

SPEEDWAY # 7835 (Continued) **U001835738**

G00 - Tank Secondary Containment - None
J02 - Dispenser - Suction Dispenser
A00 - Tank Internal Protection - None
I00 - Overfill - None

Tank Number:	A24
Tank ID:	15922
Tank Status:	Closed - In Place
Material Name:	Closed - In Place
Capacity Gallons:	550
Install Date:	01/01/1965
Date Tank Closed:	12/01/1979
Registered:	True
Tank Location:	Underground
Tank Type:	Steel/carbon steel
Material Code:	0009
Common Name of Substance:	Gasoline
Tightness Test Method:	NN
Date Test:	Not reported
Next Test Date:	Not reported
Pipe Model:	Not reported
Modified By:	TRANSLAT
Last Modified:	04/14/2017

Equipment Records:

A00 - Tank Internal Protection - None
H00 - Tank Leak Detection - None
I00 - Overfill - None
C02 - Pipe Location - Underground/On-ground
G00 - Tank Secondary Containment - None
J02 - Dispenser - Suction Dispenser
B00 - Tank External Protection - None
D02 - Pipe Type - Galvanized Steel
F00 - Pipe External Protection - None

Tank Number:	A25
Tank ID:	15923
Tank Status:	Closed - In Place
Material Name:	Closed - In Place
Capacity Gallons:	550
Install Date:	01/01/1965
Date Tank Closed:	12/01/1979
Registered:	True
Tank Location:	Underground
Tank Type:	Steel/carbon steel
Material Code:	0009
Common Name of Substance:	Gasoline
Tightness Test Method:	NN
Date Test:	Not reported
Next Test Date:	Not reported
Pipe Model:	Not reported
Modified By:	TRANSLAT
Last Modified:	04/14/2017

SPEEDWAY # 7835 (Continued) **U001835738**

Equipment Records:
H00 - Tank Leak Detection - None
I00 - Overfill - None
A00 - Tank Internal Protection - None
C02 - Pipe Location - Underground/On-ground
G00 - Tank Secondary Containment - None
J02 - Dispenser - Suction Dispenser
B00 - Tank External Protection - None
D02 - Pipe Type - Galvanized Steel
F00 - Pipe External Protection - None

Tank Number: A26
Tank ID: 15924
Tank Status: Closed - In Place
Material Name: Closed - In Place
Capacity Gallons: 550
Install Date: 01/01/1965
Date Tank Closed: 12/01/1979
Registered: True
Tank Location: Underground
Tank Type: Steel/carbon steel
Material Code: 0009
Common Name of Substance: Gasoline

Tightness Test Method: NN
Date Test: Not reported
Next Test Date: Not reported
Pipe Model: Not reported
Modified By: TRANSLAT
Last Modified: 04/14/2017

Equipment Records:
H00 - Tank Leak Detection - None
I00 - Overfill - None
C02 - Pipe Location - Underground/On-ground
G00 - Tank Secondary Containment - None
J02 - Dispenser - Suction Dispenser
B00 - Tank External Protection - None
D02 - Pipe Type - Galvanized Steel
F00 - Pipe External Protection - None
A00 - Tank Internal Protection - None

Tank Number: A27
Tank ID: 15925
Tank Status: Closed - In Place
Material Name: Closed - In Place
Capacity Gallons: 550
Install Date: 01/01/1965
Date Tank Closed: 12/01/1979
Registered: True
Tank Location: Underground
Tank Type: Steel/carbon steel
Material Code: 0009
Common Name of Substance: Gasoline

SPEEDWAY # 7835 (Continued) **U001835738**

Tightness Test Method: NN
Date Test: Not reported
Next Test Date: Not reported
Pipe Model: Not reported
Modified By: TRANSLAT
Last Modified: 04/14/2017

Equipment Records:

C02 - Pipe Location - Underground/On-ground
G00 - Tank Secondary Containment - None
J02 - Dispenser - Suction Dispenser
H00 - Tank Leak Detection - None
I00 - Overfill - None
A00 - Tank Internal Protection - None
B00 - Tank External Protection - None
D02 - Pipe Type - Galvanized Steel
F00 - Pipe External Protection - None

Tank Number: A28
Tank ID: 15926
Tank Status: Closed - In Place
Material Name: Closed - In Place
Capacity Gallons: 550
Install Date: 01/01/1965
Date Tank Closed: 12/01/1979
Registered: True
Tank Location: Underground
Tank Type: Steel/carbon steel
Material Code: 0009
Common Name of Substance: Gasoline

Tightness Test Method: NN
Date Test: Not reported
Next Test Date: Not reported
Pipe Model: Not reported
Modified By: TRANSLAT
Last Modified: 04/14/2017

Equipment Records:

D02 - Pipe Type - Galvanized Steel
F00 - Pipe External Protection - None
B00 - Tank External Protection - None
G00 - Tank Secondary Containment - None
J02 - Dispenser - Suction Dispenser
C02 - Pipe Location - Underground/On-ground
H00 - Tank Leak Detection - None
I00 - Overfill - None
A00 - Tank Internal Protection - None

Tank Number: A29
Tank ID: 15927
Tank Status: Closed - In Place
Material Name: Closed - In Place
Capacity Gallons: 550
Install Date: 01/01/1965
Date Tank Closed: 12/01/1979

SPEEDWAY # 7835 (Continued) **U001835738**

Registered: True
Tank Location: Underground
Tank Type: Steel/carbon steel
Material Code: 0009
Common Name of Substance: Gasoline

Tightness Test Method: NN
Date Test: Not reported
Next Test Date: Not reported
Pipe Model: Not reported
Modified By: TRANSLAT
Last Modified: 04/14/2017

Equipment Records:

H00 - Tank Leak Detection - None
I00 - Overfill - None
C02 - Pipe Location - Underground/On-ground
G00 - Tank Secondary Containment - None
J02 - Dispenser - Suction Dispenser
B00 - Tank External Protection - None
D02 - Pipe Type - Galvanized Steel
F00 - Pipe External Protection - None
A00 - Tank Internal Protection - None

Tank Number: A30
Tank ID: 15928
Tank Status: Closed - In Place
Material Name: Closed - In Place
Capacity Gallons: 550
Install Date: 01/01/1965
Date Tank Closed: 12/01/1979
Registered: True
Tank Location: Underground
Tank Type: Steel/carbon steel
Material Code: 0009
Common Name of Substance: Gasoline

Tightness Test Method: NN
Date Test: Not reported
Next Test Date: Not reported
Pipe Model: Not reported
Modified By: TRANSLAT
Last Modified: 04/14/2017

Equipment Records:

C02 - Pipe Location - Underground/On-ground
G00 - Tank Secondary Containment - None
J02 - Dispenser - Suction Dispenser
H00 - Tank Leak Detection - None
I00 - Overfill - None
A00 - Tank Internal Protection - None
B00 - Tank External Protection - None
D02 - Pipe Type - Galvanized Steel
F00 - Pipe External Protection - None

Tank Number: A31

SPEEDWAY # 7835 (Continued) **U001835738**

Tank ID:	15929
Tank Status:	Closed - In Place
Material Name:	Closed - In Place
Capacity Gallons:	550
Install Date:	01/01/1965
Date Tank Closed:	12/01/1979
Registered:	True
Tank Location:	Underground
Tank Type:	Steel/carbon steel
Material Code:	0009
Common Name of Substance:	Gasoline
Tightness Test Method:	NN
Date Test:	Not reported
Next Test Date:	Not reported
Pipe Model:	Not reported
Modified By:	TRANSLAT
Last Modified:	04/14/2017

Equipment Records:

H00 - Tank Leak Detection - None
I00 - Overfill - None
C02 - Pipe Location - Underground/On-ground
G00 - Tank Secondary Containment - None
J02 - Dispenser - Suction Dispenser
A00 - Tank Internal Protection - None
B00 - Tank External Protection - None
D02 - Pipe Type - Galvanized Steel
F00 - Pipe External Protection - None

Tank Number:	A32
Tank ID:	15930
Tank Status:	Closed - In Place
Material Name:	Closed - In Place
Capacity Gallons:	550
Install Date:	01/01/1965
Date Tank Closed:	12/01/1979
Registered:	True
Tank Location:	Underground
Tank Type:	Steel/carbon steel
Material Code:	0009
Common Name of Substance:	Gasoline
Tightness Test Method:	NN
Date Test:	Not reported
Next Test Date:	Not reported
Pipe Model:	Not reported
Modified By:	TRANSLAT
Last Modified:	04/14/2017

Equipment Records:

H00 - Tank Leak Detection - None
I00 - Overfill - None
A00 - Tank Internal Protection - None
C02 - Pipe Location - Underground/On-ground
G00 - Tank Secondary Containment - None
J02 - Dispenser - Suction Dispenser

SPEEDWAY # 7835 (Continued) **U001835738**

B00 - Tank External Protection - None
D02 - Pipe Type - Galvanized Steel
F00 - Pipe External Protection - None

Tank Number:	A33
Tank ID:	15931
Tank Status:	Closed - In Place
Material Name:	Closed - In Place
Capacity Gallons:	550
Install Date:	01/01/1965
Date Tank Closed:	12/01/1979
Registered:	True
Tank Location:	Underground
Tank Type:	Steel/carbon steel
Material Code:	0009
Common Name of Substance:	Gasoline
Tightness Test Method:	NN
Date Test:	Not reported
Next Test Date:	Not reported
Pipe Model:	Not reported
Modified By:	TRANSLAT
Last Modified:	04/14/2017

Equipment Records:

D02 - Pipe Type - Galvanized Steel
F00 - Pipe External Protection - None
B00 - Tank External Protection - None
H00 - Tank Leak Detection - None
I00 - Overfill - None
J02 - Dispenser - Suction Dispenser
C02 - Pipe Location - Underground/On-ground
G00 - Tank Secondary Containment - None
A00 - Tank Internal Protection - None

Tank Number:	A34
Tank ID:	15932
Tank Status:	Closed - In Place
Material Name:	Closed - In Place
Capacity Gallons:	550
Install Date:	01/01/1965
Date Tank Closed:	12/01/1979
Registered:	True
Tank Location:	Underground
Tank Type:	Steel/carbon steel
Material Code:	0009
Common Name of Substance:	Gasoline
Tightness Test Method:	NN
Date Test:	Not reported
Next Test Date:	Not reported
Pipe Model:	Not reported
Modified By:	TRANSLAT
Last Modified:	04/14/2017

Equipment Records:

SPEEDWAY # 7835 (Continued) **U001835738**

H00 - Tank Leak Detection - None
I00 - Overfill - None
C02 - Pipe Location - Underground/On-ground
G00 - Tank Secondary Containment - None
J02 - Dispenser - Suction Dispenser
A00 - Tank Internal Protection - None
B00 - Tank External Protection - None
D02 - Pipe Type - Galvanized Steel
F00 - Pipe External Protection - None

Tank Number:	A35
Tank ID:	15933
Tank Status:	Closed - In Place
Material Name:	Closed - In Place
Capacity Gallons:	550
Install Date:	01/01/1965
Date Tank Closed:	12/01/1979
Registered:	True
Tank Location:	Underground
Tank Type:	Steel/carbon steel
Material Code:	0009
Common Name of Substance:	Gasoline
Tightness Test Method:	NN
Date Test:	Not reported
Next Test Date:	Not reported
Pipe Model:	Not reported
Modified By:	TRANSLAT
Last Modified:	04/14/2017

Equipment Records:

H00 - Tank Leak Detection - None
I00 - Overfill - None
C02 - Pipe Location - Underground/On-ground
G00 - Tank Secondary Containment - None
J02 - Dispenser - Suction Dispenser
B00 - Tank External Protection - None
D02 - Pipe Type - Galvanized Steel
F00 - Pipe External Protection - None
A00 - Tank Internal Protection - None

Tank Number:	A36
Tank ID:	15934
Tank Status:	Closed - In Place
Material Name:	Closed - In Place
Capacity Gallons:	550
Install Date:	01/01/1965
Date Tank Closed:	12/01/1979
Registered:	True
Tank Location:	Underground
Tank Type:	Steel/carbon steel
Material Code:	0009
Common Name of Substance:	Gasoline
Tightness Test Method:	NN
Date Test:	Not reported

SPEEDWAY # 7835 (Continued) **U001835738**

Next Test Date: Not reported
Pipe Model: Not reported
Modified By: TRANSLAT
Last Modified: 04/14/2017

Equipment Records:

H00 - Tank Leak Detection - None
I00 - Overfill - None
A00 - Tank Internal Protection - None
B00 - Tank External Protection - None
D02 - Pipe Type - Galvanized Steel
F00 - Pipe External Protection - None
C02 - Pipe Location - Underground/On-ground
G00 - Tank Secondary Containment - None
J02 - Dispenser - Suction Dispenser

Tank Number: A37
Tank ID: 15935
Tank Status: Closed - In Place
Material Name: Closed - In Place
Capacity Gallons: 550
Install Date: 01/01/1965
Date Tank Closed: 12/01/1979
Registered: True
Tank Location: Underground
Tank Type: Steel/carbon steel
Material Code: 0009
Common Name of Substance: Gasoline

Tightness Test Method: NN
Date Test: Not reported
Next Test Date: Not reported
Pipe Model: Not reported
Modified By: TRANSLAT
Last Modified: 04/14/2017

Equipment Records:

J02 - Dispenser - Suction Dispenser
C02 - Pipe Location - Underground/On-ground
G00 - Tank Secondary Containment - None
I00 - Overfill - None
H00 - Tank Leak Detection - None
B00 - Tank External Protection - None
D02 - Pipe Type - Galvanized Steel
F00 - Pipe External Protection - None
A00 - Tank Internal Protection - None

Tank Number: A38
Tank ID: 15936
Tank Status: Closed - In Place
Material Name: Closed - In Place
Capacity Gallons: 550
Install Date: 01/01/1965
Date Tank Closed: 12/01/1979
Registered: True
Tank Location: Underground

SPEEDWAY # 7835 (Continued) **U001835738**

Tank Type: Steel/carbon steel
Material Code: 0009
Common Name of Substance: Gasoline

Tightness Test Method: NN
Date Test: Not reported
Next Test Date: Not reported
Pipe Model: Not reported
Modified By: TRANSLAT
Last Modified: 04/14/2017

Equipment Records:

H00 - Tank Leak Detection - None
I00 - Overfill - None
C02 - Pipe Location - Underground/On-ground
G00 - Tank Secondary Containment - None
J02 - Dispenser - Suction Dispenser
A00 - Tank Internal Protection - None
B00 - Tank External Protection - None
D02 - Pipe Type - Galvanized Steel
F00 - Pipe External Protection - None

Tank Number: A39
Tank ID: 15937
Tank Status: Closed - In Place
Material Name: Closed - In Place
Capacity Gallons: 550
Install Date: 01/01/1965
Date Tank Closed: 12/01/1979
Registered: True
Tank Location: Underground
Tank Type: Steel/carbon steel
Material Code: 0009
Common Name of Substance: Gasoline

Tightness Test Method: NN
Date Test: Not reported
Next Test Date: Not reported
Pipe Model: Not reported
Modified By: TRANSLAT
Last Modified: 04/14/2017

Equipment Records:

H00 - Tank Leak Detection - None
I00 - Overfill - None
F00 - Pipe External Protection - None
B00 - Tank External Protection - None
D02 - Pipe Type - Galvanized Steel
G00 - Tank Secondary Containment - None
J02 - Dispenser - Suction Dispenser
C02 - Pipe Location - Underground/On-ground
A00 - Tank Internal Protection - None

Tank Number: A40
Tank ID: 15938
Tank Status: Closed - In Place

SPEEDWAY # 7835 (Continued) **U001835738**

Material Name: Closed - In Place
Capacity Gallons: 550
Install Date: 01/01/1965
Date Tank Closed: 12/01/1979
Registered: True
Tank Location: Underground
Tank Type: Steel/carbon steel
Material Code: 0009
Common Name of Substance: Gasoline

Tightness Test Method: NN
Date Test: Not reported
Next Test Date: Not reported
Pipe Model: Not reported
Modified By: TRANSLAT
Last Modified: 04/14/2017

Equipment Records:

H00 - Tank Leak Detection - None
I00 - Overfill - None
A00 - Tank Internal Protection - None
C02 - Pipe Location - Underground/On-ground
G00 - Tank Secondary Containment - None
J02 - Dispenser - Suction Dispenser
B00 - Tank External Protection - None
D02 - Pipe Type - Galvanized Steel
F00 - Pipe External Protection - None

Tank Number: A41
Tank ID: 15939
Tank Status: Closed - In Place
Material Name: Closed - In Place
Capacity Gallons: 550
Install Date: 01/01/1965
Date Tank Closed: 12/01/1979
Registered: True
Tank Location: Underground
Tank Type: Steel/carbon steel
Material Code: 0009
Common Name of Substance: Gasoline

Tightness Test Method: NN
Date Test: Not reported
Next Test Date: Not reported
Pipe Model: Not reported
Modified By: TRANSLAT
Last Modified: 04/14/2017

Equipment Records:

H00 - Tank Leak Detection - None
I00 - Overfill - None
C02 - Pipe Location - Underground/On-ground
G00 - Tank Secondary Containment - None
J02 - Dispenser - Suction Dispenser
A00 - Tank Internal Protection - None
B00 - Tank External Protection - None
D02 - Pipe Type - Galvanized Steel

SPEEDWAY # 7835 (Continued) **U001835738**

F00 - Pipe External Protection - None

Tank Number:	A42
Tank ID:	15940
Tank Status:	Closed - In Place
Material Name:	Closed - In Place
Capacity Gallons:	550
Install Date:	01/01/1965
Date Tank Closed:	12/01/1979
Registered:	True
Tank Location:	Underground
Tank Type:	Steel/carbon steel
Material Code:	0009
Common Name of Substance:	Gasoline
Tightness Test Method:	NN
Date Test:	Not reported
Next Test Date:	Not reported
Pipe Model:	Not reported
Modified By:	TRANSLAT
Last Modified:	04/14/2017

Equipment Records:

H00 - Tank Leak Detection - None
I00 - Overfill - None
A00 - Tank Internal Protection - None
C02 - Pipe Location - Underground/On-ground
G00 - Tank Secondary Containment - None
J02 - Dispenser - Suction Dispenser
B00 - Tank External Protection - None
D02 - Pipe Type - Galvanized Steel
F00 - Pipe External Protection - None

Tank Number:	A43
Tank ID:	15941
Tank Status:	Closed - In Place
Material Name:	Closed - In Place
Capacity Gallons:	550
Install Date:	01/01/1965
Date Tank Closed:	12/01/1979
Registered:	True
Tank Location:	Underground
Tank Type:	Steel/carbon steel
Material Code:	0009
Common Name of Substance:	Gasoline
Tightness Test Method:	NN
Date Test:	Not reported
Next Test Date:	Not reported
Pipe Model:	Not reported
Modified By:	TRANSLAT
Last Modified:	04/14/2017

Equipment Records:

H00 - Tank Leak Detection - None
I00 - Overfill - None

SPEEDWAY # 7835 (Continued) **U001835738**

C02 - Pipe Location - Underground/On-ground
G00 - Tank Secondary Containment - None
J02 - Dispenser - Suction Dispenser
B00 - Tank External Protection - None
D02 - Pipe Type - Galvanized Steel
F00 - Pipe External Protection - None
A00 - Tank Internal Protection - None

Tank Number:	A44
Tank ID:	15942
Tank Status:	Closed - In Place
Material Name:	Closed - In Place
Capacity Gallons:	550
Install Date:	01/01/1965
Date Tank Closed:	12/01/1979
Registered:	True
Tank Location:	Underground
Tank Type:	Steel/carbon steel
Material Code:	0009
Common Name of Substance:	Gasoline
Tightness Test Method:	NN
Date Test:	Not reported
Next Test Date:	Not reported
Pipe Model:	Not reported
Modified By:	TRANSLAT
Last Modified:	04/14/2017

Equipment Records:

C02 - Pipe Location - Underground/On-ground
G00 - Tank Secondary Containment - None
J02 - Dispenser - Suction Dispenser
H00 - Tank Leak Detection - None
I00 - Overfill - None
A00 - Tank Internal Protection - None
B00 - Tank External Protection - None
D02 - Pipe Type - Galvanized Steel
F00 - Pipe External Protection - None

AM387 **PRESIDENT STREET &** **NY Spills** **S104787053**
THIRD AVE **N/A**
< 1/8 **BROOKLYN, NY**
1 ft.

Site 1 of 6 in cluster AM

Relative: SPILLS:
Higher

Actual: Spill Number/Closed Date:	0004300 / 2001-10-17
20 ft. Facility ID:	0004300
Facility Type:	ER
DER Facility ID:	231379
Site ID:	285343
DEC Region:	2
Spill Cause:	Unknown
Spill Class:	C4
SWIS:	2401
Spill Date:	2000-07-10
Investigator:	JHOCONNE

PRESIDENT STREET & (Continued) **S104787053**

Referred To:	Not reported
Reported to Dept:	2000-07-10
CID:	322
Water Affected:	Not reported
Spill Source:	Unknown
Spill Notifier:	Affected Persons
Cleanup Ceased:	Not reported
Cleanup Meets Std:	False
Last Inspection:	Not reported
Recommended Penalty:	False
UST Trust:	False
Remediation Phase:	0
Date Entered In Computer:	2000-07-10
Spill Record Last Update:	2001-10-17
Spiller Name:	UNKNOWN
Spiller Company:	Unknown
Spiller Address:	UNKNOWN
Spiller Company:	999
Contact Name:	TONY LOPEZ
DEC Memo:	"Prior to Sept, 2004 data translation this spill Lead_DEC Field was O'CONNELL Con Ed e2mis Notes: 7/10/00 1qt unknown oil on floor of manhole. 3 inactive drain exists in manhole. Sample returned <1ppm PCB. Adjacent sewer checked and found 4 pipe in the direction of manhole. There is product dripping onto floor. No free flowing water involved. 2gal product removed from structure. 7/11/00 Crews report completed washing out sewer lines to adjacent sewer 20' west of structure. Structure was double washed, drain is sealed. Only an ounce if oil (if any) came through drain. All liquids were contained and captured at base of drain pipe in sewer. Inside sewer was dirt and brick floor. No free flowing water in sewer. Double washed structure with slix. No liquid waste. Solids removed by vactor. No leaking equipment."
Remarks:	"in manhole #2583 - 1qu unk oil in manhole - samples taken and clean up pending results - cin ed #132296 - UPDATE 7/11@0225HRS MAY HAVE ENTERED A SEWER"

All Materials:

Site ID:	285343
Operable Unit ID:	825527
Operable Unit:	01
Material ID:	549041
Material Code:	0066A
Material Name:	unknown petroleum
Case No.:	Not reported
Material FA:	Petroleum
Quantity:	1.00
Units:	G
Recovered:	.00
Oxygenate:	Not reported

AF388 **PARK WEST AUTO BODY** **US AIRS** **1014903696**
576 UNION ST **N/A**
< 1/8 **BROOKLYN, NY 11215**
1 ft.

Site 7 of 16 in cluster AF

Relative: Higher

Actual: 20 ft.

US AIRS MINOR:

Envid:	1014903696
Region Code:	02
Programmatic ID:	AIR NY0000002610300795
Facility Registry ID:	110043818081
D and B Number:	Not reported
Primary SIC Code:	7532
NAICS Code:	999999
Default Air Classification Code:	MIN
Facility Type of Ownership Code:	POF
Air CMS Category Code:	Not reported
HPV Status:	Not reported

US AIRS MINOR:

Region Code:	02
Programmatic ID:	AIR NY0000002610300795
Facility Registry ID:	110043818081
Air Operating Status Code:	OPR
Default Air Classification Code:	MIN
Air Program:	State Implementation Plan for National Primary and Secondary Ambient Air Quality Standards
Activity Date:	2011-07-08 00:00:00
Activity Status Date:	Not reported
Activity Group:	Compliance Monitoring
Activity Type:	Inspection/Evaluation
Activity Status:	Not reported

US AIRS MINOR:

Envid:	1014903696
Region Code:	02
Programmatic ID:	AIR NY0000002610300795
Facility Registry ID:	110043818081
D and B Number:	Not reported
Primary SIC Code:	7532
NAICS Code:	999999
Default Air Classification Code:	MIN
Facility Type of Ownership Code:	POF
Air CMS Category Code:	Not reported
HPV Status:	Not reported

US AIRS MINOR:

Region Code:	02
Programmatic ID:	AIR NY0000002610300795
Facility Registry ID:	110043818081
Air Operating Status Code:	OPR
Default Air Classification Code:	MIN
Air Program:	State Implementation Plan for National Primary and Secondary Ambient Air Quality Standards
Activity Date:	2011-07-08 00:00:00
Activity Status Date:	Not reported
Activity Group:	Compliance Monitoring
Activity Type:	Inspection/Evaluation
Activity Status:	Not reported

AL389 **CON EDISON SERVICE BOX: 35024** **FINDS** **1016895293**
235 4TH AVE **ECHO** **N/A**
< 1/8 **NEW YORK, NY 10010**
1 ft.

Site 2 of 25 in cluster AL

Relative: Higher

Actual: 27 ft.

FINDS:

Registry ID: 110060197326

Environmental Interest/Information System
RCRAInfo is a national information system that supports the Resource Conservation and Recovery Act (RCRA) program through the tracking of events and activities related to facilities that generate, transport, and treat, store, or dispose of hazardous waste. RCRAInfo allows RCRA program staff to track the notification, permit, compliance, and corrective action activities required under RCRA.

Click this hyperlink while viewing on your computer to access additional FINDS: detail in the EDR Site Report.

ECHO:

Envid:	1016895293
Registry ID:	110060197326
DFR URL:	http://echo.epa.gov/detailed-facility-report?fid=110060197326

AN390 **CON EDISON** **NJ MANIFEST** **S120670343**
HOYT ST & 4TH ST **N/A**
< 1/8 **BROOKLYN, NY 11215**
1 ft.

Site 1 of 19 in cluster AN

Relative: Higher

Actual: 21 ft.

NJ MANIFEST:

EPA Id:	NYP004766333
Mail Address:	IRVING PL 15TH FL NE
Mail City/State/Zip:	NEW YORK, NY 10003
Facility Phone:	Not reported
Emergency Phone:	Not reported
Contact:	THOMAS TEELING
Comments:	Not reported
SIC Code:	Not reported
County:	NY047
Municipal:	Not reported
Previous EPA Id:	Not reported
Gen Flag:	Not reported
Trans Flag:	Not reported
TSDF Flag:	Not reported
Name Change:	Not reported
Date Change:	Not reported

Manifest:

Manifest Number:	014085015JJK
EPA ID:	NYP004766333
Date Shipped:	4/10/2015
TSDF EPA ID:	NJD002200046
Transporter EPA ID:	NJ0000027193
Transporter 2 EPA ID:	Not reported
Transporter 3 EPA ID:	Not reported
Transporter 4 EPA ID:	Not reported

CON EDISON (Continued) **S120670343**

Transporter 5 EPA ID:	Not reported
Transporter 6 EPA ID:	Not reported
Transporter 7 EPA ID:	Not reported
Transporter 8 EPA ID:	Not reported
Transporter 9 EPA ID:	Not reported
Transporter 10 EPA ID:	Not reported
Date Trans1 Transported Waste:	Not reported
Date Trans2 Transported Waste:	Not reported
Date Trans3 Transported Waste:	Not reported
Date Trans4 Transported Waste:	Not reported
Date Trans5 Transported Waste:	Not reported
Date Trans6 Transported Waste:	Not reported
Date Trans7 Transported Waste:	Not reported
Date Trans8 Transported Waste:	Not reported
Date Trans9 Transported Waste:	Not reported
Date Trans10 Transported Waste:	Not reported
Date TSDF Received Waste:	Not reported
TSDF EPA Facility Name:	Not reported
QTY Units:	Not reported
Transporter SEQ ID:	Not reported
Transporter-1 Date:	Not reported
Waste SEQ ID:	Not reported
Waste Type Code 2:	Not reported
Waste Type Code 3:	Not reported
Waste Type Code 4:	Not reported
Waste Type Code 5:	Not reported
Waste Type Code 6:	Not reported
Date Accepted:	Not reported
Manifest Discrepancy Type:	Not reported
Data Entry Number:	Not reported
Was Load Rejected:	NEW YORK, NY 10003
Reason Load Was Rejected:	Not reported

AO391 **ERNS 2013049847**
96 4TH ST **N/A**
< 1/8 **BROOKLYN, NY**
1 ft.

Site 1 of 19 in cluster AO

Relative: Incident Commons:
Lower

NRC Report #:	1049847
Description of Incident:	CALLER STATED THAT THERE IS OIL LEAKING ON THE ROADWAY AND LEADING INTO THE GOWANUS CANAL FROM AN UNKNOWN SOURCE.
Type of Incident:	UNKNOWN SHEEN
Incident Cause:	UNKNOWN
Incident Date Time:	2013-06-10 07:38:00
Incident DTG:	DISCOVERED
Incident Location:	UNKNOWN SHEEN INCIDENT
Loaction Address:	96 4TH ST
Location Street 1:	Not reported
Location Street 2:	Not reported
Location Nearest City:	BROOKLYN
Location State:	NY
Location County:	KINGS(BROOKLYN)
Location Zip:	Not reported
Distance From City:	Not reported

Actual:
10 ft.

(Continued) **2013049847**

Distance Units:	Not reported
Direction From City:	Not reported
Lat Deg:	Not reported
Lat Min:	Not reported
Lat Sec:	Not reported
Lat Quad:	Not reported
Long Deg:	Not reported
Long Min:	Not reported
Long Sec:	Not reported
Long Quad:	Not reported
Location Section:	Not reported
Location Township:	Not reported
Location range:	Not reported
Potential Range:	N

Incidents:

NRC Report #:	1049847
Aircraft Type:	Not reported
Aircraft Model:	Not reported
Aircraft ID:	Not reported
Aircraft Fuel Capacity:	Not reported
Aircraft Fuel Capacity Units:	Not reported
Aircraft Fuel on Board:	Not reported
Aircraft Fuel on Board Units:	Not reported
Aircraft Spot Number:	Not reported
Aircraft Hanger:	Not reported
Aircraft Runway Number:	Not reported
Road Mile Marker:	Not reported
Building ID:	Not reported
Type of Fixed Object:	Not reported
Power Generating Facility:	U
Generating Capacity:	Not reported
Type of Fuel:	Not reported
NPDES:	Not reported
NPDES Compliance:	U
Pipeline Type:	Not reported
DOT Regulated:	U
Pipeline Above Ground:	ABOVE
Exposed Underwater:	N
Pipeline Covered:	U
Railroad Hotline:	Not reported
Grade Crossing:	U
Location Subdivision:	Not reported
Railroad Milepost:	Not reported
Type Vehicle Involved:	Not reported
Crossing Device Type:	Not reported
Device Operational:	U
DOT Crossing Number:	Not reported
Brake Failure:	U
Description of Tank:	Not reported
Tank Above Ground:	ABOVE
Transportable Container:	U
Tank Regulated:	U
Tank Regulated By:	Not reported
Tank ID:	Not reported
Capacity of Tank:	Not reported
Capacity of Tank Units:	Not reported
Actual Amount:	Not reported

(Continued) **2013049847**

Actual Amount Units:	Not reported
Platform Rig Name:	Not reported
Platform Letter:	Not reported
Location Area ID:	Not reported
Location Block ID:	Not reported
OCSG Number:	Not reported
OCSP Number:	Not reported
State Lease Number:	Not reported
Pier Dock Number:	Not reported
Berth Slip Number:	Not reported
Continuous Release Type:	Not reported
Initial Continuous Release No:	Not reported
Continuous Release Permit:	Not reported
Allision:	U
Type of Structure:	Not reported
Structure Name:	Not reported
Structure Operational:	U
Airbag Deployed:	U
Date Tiem Normal Service:	Not reported
Service Disruption Time:	Not reported
Service Disruption Units:	Not reported
Transit Bus Flag:	Not reported
CR Begin Date:	Not reported
CR End Date:	Not reported
CR Change Date:	Not reported
FBI Contact:	Not reported
FBI Contact Date Time:	Not reported
Sub Part C Testing Req:	XXX
Conductor Testing:	Not reported
Engineer Testing:	Not reported
Trainman Testing:	Not reported
Yard Foreman Testing:	Not reported
RCL Operator Testing:	Not reported
Brakeman Testing:	Not reported
Train Dispatcher Testing:	Not reported
Signalman Testing:	Not reported
Other Employee Testing:	Not reported
Unknown Testing:	Not reported
Passenger Handling:	Not reported
Passenger Route:	XXX
Passenger Delay:	XXX

Incident Details:

NRC Report #:	1049847
Fire Involved:	N
Fire Extinguished:	U
Any Evacuations:	N
Number Evacuated:	Not reported
Who Evacuated:	Not reported
Radius of Evacuation:	Not reported
Any Injuries:	N
Number Injured:	Not reported
Number Hospitalized:	Not reported
Any Fatalities:	N
Number Fatalities:	Not reported
Any Damages:	N
Damage Amount:	Not reported

(Continued) **2013049847**

Air Corridor Closed:	N
Air Corridor Desc:	Not reported
Air Closure Time:	Not reported
Waterway Closed:	N
Waterway Desc:	Not reported
Waterway Closure Time:	Not reported
Road Closed:	N
Road Desc:	Not reported
Road Closure Time:	Not reported
Closure Direction:	Not reported
Major Artery:	N
Track Closed:	N
Track Desc:	Not reported
Track Closure Time:	Not reported
Media Interest:	NONE
Medium Desc:	WATER
Additional Medium Info:	GOWANUS CANAL
Body of Water:	GOWANUS CANAL
Tributary of:	Not reported
Release Secured:	U
Estimated Duration of Release:	Not reported
Release rate:	Not reported
Desc Remedial Action:	NONE.
State Agency on Scene:	Not reported
State Agency Report Number:	185594499
Other Agency Notified:	Not reported
Weather Conditions:	PARTLY CLOUDY
Air Temperature:	Not reported
Wind Speed:	Not reported
Wind Direction:	Not reported
Water Supply Contaminated:	U
Sheen Size:	Not reported
Sheen Color:	Not reported
Direction of Sheen Travel:	Not reported
Sheen Odor Description:	Not reported
Wave Condition:	Not reported
Current Speed:	Not reported
Current Direction:	Not reported
Water Temperature:	Not reported
Track Close Dir:	Not reported
Empl Fatality:	Not reported
Pass Fatality:	Not reported
Community Impact:	Not reported
Wind Speed Unit:	Not reported
Employee Injuries:	Not reported
Passenger Injuries:	Not reported
Occupant Fatality:	Not reported
Current Speed Unit:	Not reported
Road Closure Units:	Not reported
Track CLosure Units:	Not reported
Sheen Size Units:	Not reported
Additional Info:	APPROX. 1 GALLON OR MORE OF OIL DISCHARGED.
State Agency Notified:	NYC DEP
Federal Agency Notified:	Not reported
nearest River Mile Marker:	Not reported
Sheen Size Length:	Not reported
Sheen Size Length Units:	Not reported

(Continued) **2013049847**

Sheen Size Width:	Not reported
Sheen Size Width Units:	Not reported
Offshore:	N
Duration Unit:	Not reported
Release Rate Unit:	Not reported
Release Rate Rate:	Not reported
Passengers Transferred:	NO

Calls:

NRC Report #:	1049847
Site ID:	20131049847
Date Time Received:	2013-06-10 08:33:24
Date Time Complete:	2013-06-10 08:36:51
Call Type:	INC
Responsible Company:	Not reported
Responsible Org Type:	UNKNOWN
Responsible City:	Not reported
Responsible State:	XX
Responsible Zip:	Not reported
On Behalf:	Not reported
Source:	TELEPHONE

Material Involved:

NRC Report #:	1049847
Chris Code:	OUN
Case Number:	000000-00-0
UN Number:	Not reported
Amount of Material:	0
Unit of Measure:	UNKNOWN AMOUNT
Name of Material:	UNKNOWN OIL
If Reached Water:	YES
Amount in Water:	0
Unit of Measure Reach Water:	UNKNOWN AMOUNT

AN392 **VERIZON NEW YORK INC MANHOLE** **FINDS** **1008228766**
HOYT ST & 4 ST **ECHO** **N/A**
< 1/8 **BROOKLYN, NY 11231**
1 ft.

Site 2 of 19 in cluster AN

Relative: Higher

Actual: 21 ft.

FINDS:

Registry ID: 110021002822

Environmental Interest/Information System

RCRAInfo is a national information system that supports the Resource Conservation and Recovery Act (RCRA) program through the tracking of events and activities related to facilities that generate, transport, and treat, store, or dispose of hazardous waste. RCRAInfo allows RCRA program staff to track the notification, permit, compliance, and corrective action activities required under RCRA.

HAZARDOUS WASTE BIENNIAL REPORTER

VERIZON NEW YORK INC MANHOLE (Continued) **1008228766**

Click this hyperlink while viewing on your computer to access additional FINDS: detail in the EDR Site Report.

ECHO:
Envid: 1008228766
Registry ID: 110021002822
DFR URL: http://echo.epa.gov/detailed-facility-report?fid=110021002822

AP393 **ROMAN CATHOLIC CHURCH OF OUR L** **NY UST** **U001839551**
522 CARROLL ST **N/A**
< 1/8 **BROOKLYN, NY 11215**
1 ft.

Site 1 of 12 in cluster AP

Relative: Higher
Actual: 23 ft.

UST:
Id/Status: 2-346667 / Unregulated/Closed
Program Type: PBS
Region: STATE
DEC Region: 2
Expiration Date: N/A
UTM X: 585813.08518
UTM Y: 4503329.14780
Site Type: School

Affiliation Records:
Site Id: 16960
Affiliation Type: Facility Owner
Company Name: ROMAN CATHOLIC CHURCH OF OUR LADY OF PEACE
Contact Type: Not reported
Contact Name: Not reported
Address1: 522 CARROLL ST
Address2: Not reported
City: BROOKLYN
State: NY
Zip Code: 11215
Country Code: 001
Phone: (718) 624-5122
EMail: Not reported
Fax Number: Not reported
Modified By: TRANSLAT
Date Last Modified: 2004-03-04

Site Id: 16960
Affiliation Type: Mail Contact
Company Name: ROMAN CATHOLIC CHURCH OF OUR LADY OF PEACE
Contact Type: Not reported
Contact Name: Not reported
Address1: 522 CARROLL ST
Address2: Not reported
City: BROOKLYN
State: NY
Zip Code: 11215
Country Code: 001
Phone: (718) 624-5122
EMail: Not reported
Fax Number: Not reported
Modified By: TRANSLAT

ROMAN CATHOLIC CHURCH OF OUR L (Continued) **U001839551**

Date Last Modified: 2004-03-04

Site Id: 16960
Affiliation Type: Facility Operator
Company Name: ROMAN CATHOLIC CHURCH OF OUR L
Contact Type: Not reported
Contact Name: FR LOUIS DETOMMASO, O.F.M.
Address1: Not reported
Address2: Not reported
City: Not reported
State: NN
Zip Code: Not reported
Country Code: 001
Phone: (718) 624-5122
EMail: Not reported
Fax Number: Not reported
Modified By: TRANSLAT
Date Last Modified: 2004-03-04

Site Id: 16960
Affiliation Type: Emergency Contact
Company Name: ROMAN CATHOLIC CHURCH OF OUR LADY OF PEACE
Contact Type: Not reported
Contact Name: FR LOUIS DETOMMASO, O.F.M.
Address1: Not reported
Address2: Not reported
City: Not reported
State: NN
Zip Code: Not reported
Country Code: 001
Phone: (718) 624-5122
EMail: Not reported
Fax Number: Not reported
Modified By: TRANSLAT
Date Last Modified: 2004-03-04

Tank Info:

Tank Number: 001
Tank ID: 32929
Tank Status: Tank Converted to Non-Regulated Use
Material Name: Tank Converted to Non-Regulated Use
Capacity Gallons: 5000
Install Date: Not reported
Date Tank Closed: Not reported
Registered: True
Tank Location: Underground
Tank Type: Steel/carbon steel
Material Code: 0001
Common Name of Substance: #2 Fuel Oil (On-Site Consumption)

Tightness Test Method: 21
Date Test: 05/12/2017
Next Test Date: Not reported
Pipe Model: Not reported
Modified By: BKFALVEY
Last Modified: 07/03/2017

ROMAN CATHOLIC CHURCH OF OUR L (Continued) **U001839551**

Equipment Records:

G00 - Tank Secondary Containment - None
A00 - Tank Internal Protection - None
D01 - Pipe Type - Steel/Carbon Steel/Iron
I04 - Overfill - Product Level Gauge (A/G)
H00 - Tank Leak Detection - None
B00 - Tank External Protection - None
C00 - Pipe Location - No Piping
F00 - Pipe External Protection - None

AJ394 **GOWANUS VILLAGE I LLC** **RCRA-LQG 1016455574**
153 2ND ST (AKA 322 3RD AVE) **PADS NYR000206771**
< 1/8 **BROOKLYN, NY 11217** **NY MANIFEST**
1 ft.

Site 2 of 9 in cluster AJ

Relative:
Lower

Actual:
6 ft.

RCRA-LQG:

Date form received by agency:	01/21/2014
Facility name:	GOWANUS VILLAGE I LLC
Facility address:	153 2ND ST AKA 322 3RD AVE BROOKLYN, NY 11217
EPA ID:	NYR000206771
Mailing address:	2ND ST AKA 322 3RD AVE BROOKLYN, NY 11217
Contact:	SEAN C GROSZKOWSKI
Contact address:	WESTCHESTER PARK DR SUITE 175 WHITE PLAINS, NY 10604
Contact country:	US
Contact telephone:	914-694-5711
Contact email:	GROSZKOWSKI@IBGNY.COM
EPA Region:	02
Classification:	Large Quantity Generator
Description:	Handler: generates 1,000 kg or more of hazardous waste during any calendar month; or generates more than 1 kg of acutely hazardous waste during any calendar month; or generates more than 100 kg of any residue or contaminated soil, waste or other debris resulting from the cleanup of a spill, into or on any land or water, of acutely hazardous waste during any calendar month; or generates 1 kg or less of acutely hazardous waste during any calendar month, and accumulates more than 1 kg of acutely hazardous waste at any time; or generates 100 kg or less of any residue or contaminated soil, waste or other debris resulting from the cleanup of a spill, into or on any land or water, of acutely hazardous waste during any calendar month, and accumulates more than 100 kg of that material at any time

Owner/Operator Summary:

Owner/operator name:	GEMINI ARTS INITIATIVE INC
Owner/operator address:	Not reported Not reported
Owner/operator country:	US
Owner/operator telephone:	Not reported
Owner/operator email:	Not reported
Owner/operator fax:	Not reported
Owner/operator extension:	Not reported
Legal status:	Private
Owner/Operator Type:	Operator
Owner/Op start date:	05/24/2013

GOWANUS VILLAGE I LLC (Continued) **1016455574**

Owner/Op end date: Not reported

Owner/operator name: BRT POWERHOUSE LLC
Owner/operator address: STEVEN RABINOWITZ ESQ 7 TIMES SQ 40TH FL
NEW YORK, NY 10036
Owner/operator country: US
Owner/operator telephone: 212-421-4100
Owner/operator email: Not reported
Owner/operator fax: Not reported
Owner/operator extension: Not reported
Legal status: Private
Owner/Operator Type: Owner
Owner/Op start date: 08/14/2012
Owner/Op end date: Not reported

Handler Activities Summary:
U.S. importer of hazardous waste: No
Mixed waste (haz. and radioactive): No
Recycler of hazardous waste: No
Transporter of hazardous waste: No
Treater, storer or disposer of HW: No
Underground injection activity: No
On-site burner exemption: No
Furnace exemption: No
Used oil fuel burner: No
Used oil processor: No
User oil refiner: No
Used oil fuel marketer to burner: No
Used oil Specification marketer: No
Used oil transfer facility: No
Used oil transporter: No

. Waste code: B007
. Waste name: B007

Violation Status: No violations found

PADS:
EPAID: NYR000206771
Facility name: GOWANUS VILLAGE I LLC
Facility Address: 153 2ND ST (AKA 322 3RD AVE)
BROOKLYN, NY 11217
Facility country: US
Generator: Yes
Storer: No
Transporter: No
Disposer: No
Research facility: No
Smelter: No
Facility owner name: BRT POWERHOUSE LLC
Contact title: LBG INC ASSOC VP
Contact name: SEAN C GROSZKOWSKI
Contact tel: 914-438-9567
Contact extension: Not reported
Contact Email: Not reported
Mailing address: 7 TIMES SQUARE 40TH FLOOR
NEW YORK, NY 10036-6569

GOWANUS VILLAGE I LLC (Continued) **1016455574**

Mailing country: US
Cert. date: 01/27/2014

NY MANIFEST:
Country: USA
EPA ID: NYR000206771
Facility Status: Not reported
Location Address 1: 153 2ND ST
Code: BP
Location Address 2: ALSO KNOWN AS 322 3RD AVE
Total Tanks: Not reported
Location City: BROOKLYN
Location State: NY
Location Zip: 11215
Location Zip 4: Not reported

NY MANIFEST:
EPAID: NYR000206771
Mailing Name: GOWANUS VILLAGE I LLC
Mailing Contact: GEMINI ARTS - ATTN: DAVID UYDELSON
Mailing Address 1: 153 2ND ST AKA 322 3RD AVE
Mailing Address 2: Not reported
Mailing City: BROOKLYN
Mailing State: NY
Mailing Zip: 11217
Mailing Zip 4: Not reported
Mailing Country: USA
Mailing Phone: 6463464567

NY MANIFEST:
Document ID: Not reported
Manifest Status: Not reported
seq: Not reported
Year: 2017
Trans1 State ID: MAD039322250
Trans2 State ID: TXR000081205
Generator Ship Date: 11/16/2017
Trans1 Recv Date: 11/16/2017
Trans2 Recv Date: 11/20/2017
TSD Site Recv Date: 12/29/2017
Part A Recv Date: Not reported
Part B Recv Date: Not reported
Generator EPA ID: NYR000206771
Trans1 EPA ID: Not reported
Trans2 EPA ID: Not reported
TSDF ID 1: TXD055141378
TSDF ID 2: Not reported
Manifest Tracking Number: 011142513FLE
Import Indicator: N
Export Indicator: N
Discr Quantity Indicator: Y
Discr Type Indicator: N
Discr Residue Indicator: N
Discr Partial Reject Indicator: N
Discr Full Reject Indicator: N
Manifest Ref Number: Not reported
Alt Facility RCRA ID: Not reported

GOWANUS VILLAGE I LLC (Continued) **1016455574**

Alt Facility Sign Date:	Not reported
MGMT Method Type Code:	H040
Waste Code:	Not reported
Waste Code:	Not reported
Waste Code:	Not reported
Waste Code:	Not reported
Waste Code:	Not reported
Waste Code:	Not reported
Quantity:	380
Units:	K - Kilograms (2.2 pounds)
Number of Containers:	5
Container Type:	DM - Metal drums, barrels
Handling Method:	B Incineration, heat recovery, burning.
Specific Gravity:	1
Waste Code:	B007
Waste Code 1_2:	Not reported
Waste Code 1_3:	Not reported
Waste Code 1_4:	Not reported
Waste Code 1_5:	Not reported
Waste Code 1_6:	Not reported

Click this hyperlink while viewing on your computer to access
17 additional NY MANIFEST: record(s) in the EDR Site Report.

AQ395 **CON EDISON** **PA MANIFEST** **S123093388**
226 4TH AVE **N/A**
< 1/8 **BROOKLYN, NY 11215**
1 ft.

Site 1 of 8 in cluster AQ

Relative: **Higher**
Actual: **25 ft.**

Manifest Details:

Year:	2017
Manifest Number:	010427666FLE
Manifest Type:	TSD Copy
Generator EPA Id:	NYP005107812
Generator Date:	07/07/2017
Mailing Address:	Not reported
Mailing City,St,Zip:	Not reported
Contact Name:	Not reported
Contact Phone:	Not reported
TSD EPA Id:	Not reported
TSD Date:	Not reported
TSD Facility Name:	Republic Environmental Systems (Pennsylvania) LLC
TSD Facility Address:	2869 Sandstone Dr
TSD Facility City:	Hatfield
TSD Facility State:	PA
Facility Telephone:	Not reported
Page Number:	1
Line Number:	1
Waste Number:	D008
Container Number:	1
Container Type:	Cargo tanks (tank trucks)
Waste Quantity:	300
Unit:	Pounds
Handling Code:	Not reported
TSP EPA Id:	PAD085690592
Date TSP Sig:	Not reported

AR396 **CON ED** **NY MANIFEST** **S118259177**
443 CARROLL ST **N/A**
< 1/8 **BROOKLYN, NY 11215**
1 ft.

Site 1 of 28 in cluster AR

Relative: Higher

Actual: 12 ft.

NY MANIFEST:

Country:	USA
EPA ID:	NYP004827627
Facility Status:	Not reported
Location Address 1:	443 CARROLL ST
Code:	BP
Location Address 2:	SB 82030
Total Tanks:	Not reported
Location City:	BROOKLYN
Location State:	NY
Location Zip:	11215
Location Zip 4:	Not reported

NY MANIFEST:

EPAID:	NYP004827627
Mailing Name:	CON ED
Mailing Contact:	TOM TEELING
Mailing Address 1:	4 IRVING PLACE - 15TH FLOOR
Mailing Address 2:	Not reported
Mailing City:	NEW YORK
Mailing State:	NY
Mailing Zip:	10003
Mailing Zip 4:	Not reported
Mailing Country:	USA
Mailing Phone:	2124603770

NY MANIFEST:

Document ID:	Not reported
Manifest Status:	Not reported
seq:	Not reported
Year:	2015
Trans1 State ID:	NJD003812047
Trans2 State ID:	Not reported
Generator Ship Date:	08/20/2015
Trans1 Recv Date:	08/20/2015
Trans2 Recv Date:	Not reported
TSD Site Recv Date:	08/26/2015
Part A Recv Date:	Not reported
Part B Recv Date:	Not reported
Generator EPA ID:	NYP004827627
Trans1 EPA ID:	Not reported
Trans2 EPA ID:	Not reported
TSDF ID 1:	NJD991291105
TSDF ID 2:	Not reported
Manifest Tracking Number:	002624799GBF
Import Indicator:	N
Export Indicator:	N
Discr Quantity Indicator:	N
Discr Type Indicator:	N
Discr Residue Indicator:	N
Discr Partial Reject Indicator:	N
Discr Full Reject Indicator:	N
Manifest Ref Number:	Not reported

CON ED (Continued) **S118259177**

Alt Facility RCRA ID:	Not reported
Alt Facility Sign Date:	Not reported
MGMT Method Type Code:	H110
Waste Code:	Not reported
Waste Code:	Not reported
Waste Code:	Not reported
Waste Code:	Not reported
Waste Code:	Not reported
Waste Code:	Not reported
Quantity:	100
Units:	G - Gallons (liquids only)* (8.3 pounds)
Number of Containers:	1
Container Type:	TT - Cargo tank, tank trucks
Handling Method:	T Chemical, physical, or biological treatment.
Specific Gravity:	1
Waste Code:	D008
Waste Code 1_2:	Not reported
Waste Code 1_3:	Not reported
Waste Code 1_4:	Not reported
Waste Code 1_5:	Not reported
Waste Code 1_6:	Not reported

Click this hyperlink while viewing on your computer to access
-1 additional NY MANIFEST: record(s) in the EDR Site Report.

AF397 **PARKSIDE AUTO CARE CENTER INC** **EDR Hist Auto** **1020924484**
584 UNION ST **N/A**
< 1/8 **BROOKLYN, NY 11215**
1 ft.

Site 8 of 16 in cluster AF

Relative: EDR Hist Auto
Higher

Actual:
20 ft.

Year:	Name:	Type:
1994	PARKSIDE AUTO CARE CENTER INC	General Automotive Repair Shops
1994	PARKSIDE SVCE CENTER OF BKLYN	Gasoline Service Stations
1995	PARKSIDE AUTO CARE CENTER INC	General Automotive Repair Shops
1996	PARKSIDE AUTO CARE CENTER INC	General Automotive Repair Shops
1997	PARKSIDE AUTO CARE CENTER INC	General Automotive Repair Shops
1998	PARKSIDE AUTO CARE CENTER INC	General Automotive Repair Shops
1999	PARKSIDE AUTO CARE CENTER INC	General Automotive Repair Shops
2000	PARKSIDE AUTO CARE CENTER INC	General Automotive Repair Shops
2001	PARKSIDE AUTO CARE CENTER INC	General Automotive Repair Shops
2002	PARKSIDE AUTO CARE CENTER INC	General Automotive Repair Shops
2003	PARKSIDE AUTO CARE CENTER INC	General Automotive Repair Shops
2004	PARKSIDE AUTO CARE CENTER INC	General Automotive Repair Shops
2005	PARKSIDE AUTO CARE CENTER INC	General Automotive Repair Shops
2006	PARKSIDE AUTO CARE CENTER INC	General Automotive Repair Shops
2007	PARKSIDE AUTO CARE CENTER INC	General Automotive Repair Shops
2008	PARKSIDE AUTO CARE CENTER INC	General Automotive Repair Shops
2009	PARKSIDE AUTO CARE CENTER INC	General Automotive Repair Shops
2010	PARKSIDE AUTO CARE CENTER INC	General Automotive Repair Shops
2011	PARKSIDE AUTO CARE CENTER INC	General Automotive Repair Shops
2012	PARKSIDE AUTO CARE CENTER INC	General Automotive Repair Shops
2013	PARKSIDE SERVICE CTR BROOKLYN	General Automotive Repair Shops
2014	PARKSIDE SVC CTR OF BROOKLYN	General Automotive Repair Shops

AO398 **WESLEY LACQUER CORP - 93-95 FOURTH STREE** **FINDS** **1010191340**
95 4TH ST **ECHO** **N/A**
< 1/8 **BROOKLYN, NY 11231**
1 ft.

Site 2 of 19 in cluster AO

Relative: Higher

Actual: 15 ft.

FINDS:

Registry ID: 110029047109

Environmental Interest/Information System

RCRAInfo is a national information system that supports the Resource Conservation and Recovery Act (RCRA) program through the tracking of events and activities related to facilities that generate, transport, and treat, store, or dispose of hazardous waste. RCRAInfo allows RCRA program staff to track the notification, permit, compliance, and corrective action activities required under RCRA.

FIS (New York - Facility Information System) is New York's Department of Environmental Conservation (DEC) information system for tracking environmental facility information found across the State.

Click this hyperlink while viewing on your computer to access additional FINDS: detail in the EDR Site Report.

ECHO:

Envid:	1010191340
Registry ID:	110029047109
DFR URL:	http://echo.epa.gov/detailed-facility-report?fid=110029047109

AS399 **CON EDISON** **RCRA NonGen / NLR** **1018281098**
BOND ST & 3 AVE **NYP004760302**
< 1/8 **BROOKLYN, NY 11215**
1 ft.

Site 1 of 15 in cluster AS

Relative: Lower

Actual: 10 ft.

RCRA NonGen / NLR:

Date form received by agency:	02/05/2016
Facility name:	CON EDISON
Site name:	CON EDISON - TRANSFORMER MANHOLE 937
Facility address:	BOND ST & 3 AVE BROOKLYN, NY 11215
EPA ID:	NYP004760302
Mailing address:	IRVING PLACE, 15TH FL NE NEW YORK, NY 10003
Contact:	THERESA BURKARD
Contact address:	IRVING PLACE, 15TH FL NE NEW YORK, NY 10003
Contact country:	US
Contact telephone:	212-460-2262
Contact email:	BURKARDT@CONED.COM
EPA Region:	02
Classification:	Non-Generator
Description:	Handler: Non-Generators do not presently generate hazardous waste

Owner/Operator Summary:

Owner/operator name:	CONSOLIDATED EDISON COMPANY OF NY, INC.
Owner/operator address:	IRVING PLACE

CON EDISON (Continued) **1018281098**

NEW YORK, NY 10003
Owner/operator country: US
Owner/operator telephone: Not reported
Owner/operator email: Not reported
Owner/operator fax: Not reported
Owner/operator extension: Not reported
Legal status: Private
Owner/Operator Type: Operator
Owner/Op start date: 03/30/2015
Owner/Op end date: Not reported

Owner/operator name: CONSOLIDATED EDISON COMPANY OF NY, INC.
Owner/operator address: IRVING PLACE
NEW YORK, NY 10003
Owner/operator country: US
Owner/operator telephone: Not reported
Owner/operator email: Not reported
Owner/operator fax: Not reported
Owner/operator extension: Not reported
Legal status: Private
Owner/Operator Type: Owner
Owner/Op start date: 03/30/2015
Owner/Op end date: Not reported

Handler Activities Summary:
U.S. importer of hazardous waste: No
Mixed waste (haz. and radioactive): No
Recycler of hazardous waste: No
Transporter of hazardous waste: No
Treater, storer or disposer of HW: No
Underground injection activity: No
On-site burner exemption: No
Furnace exemption: No
Used oil fuel burner: No
Used oil processor: No
User oil refiner: No
Used oil fuel marketer to burner: No
Used oil Specification marketer: No
Used oil transfer facility: No
Used oil transporter: No

. Waste code: D008
. Waste name: LEAD

Historical Generators:
Date form received by agency: 03/30/2015
Site name: CON EDISON
Classification: Not a generator, verified

Date form received by agency: 03/30/2015
Site name: CON EDISON
Classification: Large Quantity Generator

Biennial Reports:

Last Biennial Reporting Year: 2017

CON EDISON (Continued) **1018281098**

Annual Waste Handled:
Waste code: D008
Waste name: LEAD
Amount (Lbs): 3000

Violation Status: No violations found

AS400 **CON EDISON** **RCRA NonGen / NLR** **1018280967**
3RD ST & BOND ST **FINDS** **NYP004758843**
< 1/8 **BROOKLYN, NY 11217** **ECHO**
1 ft.

Site 2 of 15 in cluster AS

Relative: Lower
Actual: 10 ft.

RCRA NonGen / NLR:
Date form received by agency: 02/05/2016
Facility name: CON EDISON
Site name: CON EDISON - TRANSFORMER MANHOLE 937
Facility address: 3 ST & BOND ST
BROOKLYN, NY 11217
EPA ID: NYP004758843
Mailing address: IRVING PLACE, 15TH FL NE
NEW YORK, NY 10003
Contact: THERESA BURKARD
Contact address: IRVING PLACE, 15TH FL NE
NEW YORK, NY 10003
Contact country: US
Contact telephone: 212-460-2262
Contact email: BURKARDT@CONED.COM
EPA Region: 02
Classification: Non-Generator
Description: Handler: Non-Generators do not presently generate hazardous waste

Owner/Operator Summary:
Owner/operator name: CONSOLIDATED EDISON COMPANY OF NY, INC.
Owner/operator address: IRVING PLACE
NEW YORK, NY 10003
Owner/operator country: US
Owner/operator telephone: Not reported
Owner/operator email: Not reported
Owner/operator fax: Not reported
Owner/operator extension: Not reported
Legal status: Private
Owner/Operator Type: Owner
Owner/Op start date: 03/26/2015
Owner/Op end date: Not reported

Owner/operator name: CONSOLIDATED EDISON COMPANY OF NY, INC.
Owner/operator address: IRVING PLACE
NEW YORK, NY 10003
Owner/operator country: US
Owner/operator telephone: Not reported
Owner/operator email: Not reported
Owner/operator fax: Not reported
Owner/operator extension: Not reported
Legal status: Private
Owner/Operator Type: Operator
Owner/Op start date: 03/26/2015

CON EDISON (Continued) **1018280967**

Owner/Op end date: Not reported

Handler Activities Summary:
U.S. importer of hazardous waste: No
Mixed waste (haz. and radioactive): No
Recycler of hazardous waste: No
Transporter of hazardous waste: No
Treater, storer or disposer of HW: No
Underground injection activity: No
On-site burner exemption: No
Furnace exemption: No
Used oil fuel burner: No
Used oil processor: No
User oil refiner: No
Used oil fuel marketer to burner: No
Used oil Specification marketer: No
Used oil transfer facility: No
Used oil transporter: No

. Waste code: D008
. Waste name: LEAD

. Waste code: B002
. Waste name: B002

Historical Generators:
Date form received by agency: 03/27/2015
Site name: CON EDISON
Classification: Not a generator, verified

Date form received by agency: 03/27/2015
Site name: CON EDISON
Classification: Large Quantity Generator

Biennial Reports:

Last Biennial Reporting Year: 2017

Annual Waste Handled:
Waste code: D008
Waste name: LEAD
Amount (Lbs): 6432.8

Violation Status: No violations found

FINDS:

Registry ID: 110067684811

Environmental Interest/Information System
RCRAInfo is a national information system that supports the Resource Conservation and Recovery Act (RCRA) program through the tracking of events and activities related to facilities that generate, transport, and treat, store, or dispose of hazardous waste. RCRAInfo allows RCRA program staff to track the notification, permit, compliance, and corrective action activities required under RCRA.

CON EDISON (Continued) **1018280967**

HAZARDOUS WASTE BIENNIAL REPORTER

Click this hyperlink while viewing on your computer to access additional FINDS: detail in the EDR Site Report.

ECHO:
Envid: 1018280967
Registry ID: 110067684811
DFR URL: http://echo.epa.gov/detailed-facility-report?fid=110067684811

AN401 **KONG CLEANERS LLC** **RCRA-SQG** **1008404445**
55 4TH ST **NY MANIFEST** **NYR000134379**
< 1/8 **BROOKLYN, NY 11231**
1 ft.

Site 3 of 19 in cluster AN

Relative: Higher
Actual: 25 ft.

RCRA-SQG:
Date form received by agency: 01/01/2007
Facility name: KONG CLEANERS LLC
Facility address: 55 4TH ST
BROOKLYN, NY 11231
EPA ID: NYR000134379
Mailing address: 4TH ST
BROOKLYN, NY 11231
Contact: MARIO JIANG
Contact address: 4TH ST
BROOKLYN, NY 11231
Contact country: US
Contact telephone: 718-858-5335
Contact email: Not reported
EPA Region: 02
Classification: Small Small Quantity Generator
Description: Handler: generates more than 100 and less than 1000 kg of hazardous waste during any calendar month and accumulates less than 6000 kg of hazardous waste at any time; or generates 100 kg or less of hazardous waste during any calendar month, and accumulates more than 1000 kg of hazardous waste at any time

Owner/Operator Summary:
Owner/operator name: NO NAME FOUND
Owner/operator address: Not reported
Not reported
Owner/operator country: US
Owner/operator telephone: Not reported
Owner/operator email: Not reported
Owner/operator fax: Not reported
Owner/operator extension: Not reported
Legal status: Private
Owner/Operator Type: Owner
Owner/Op start date: 04/30/2004
Owner/Op end date: Not reported

Owner/operator name: NO NAME FOUND
Owner/operator address: Not reported
Not reported
Owner/operator country: US

KONG CLEANERS LLC (Continued) **1008404445**

Owner/operator telephone: Not reported
Owner/operator email: Not reported
Owner/operator fax: Not reported
Owner/operator extension: Not reported
Legal status: Private
Owner/Operator Type: Operator
Owner/Op start date: 04/30/2004
Owner/Op end date: Not reported

Handler Activities Summary:
U.S. importer of hazardous waste: No
Mixed waste (haz. and radioactive): No
Recycler of hazardous waste: No
Transporter of hazardous waste: No
Treater, storer or disposer of HW: No
Underground injection activity: No
On-site burner exemption: No
Furnace exemption: No
Used oil fuel burner: No
Used oil processor: No
User oil refiner: No
Used oil fuel marketer to burner: No
Used oil Specification marketer: No
Used oil transfer facility: No
Used oil transporter: No

Historical Generators:
Date form received by agency: 01/01/2006
Site name: KONG CLEANERS LLC
Classification: Conditionally Exempt Small Quantity Generator

Date form received by agency: 09/01/2005
Site name: KONG CLEANERS LLC
Classification: Small Quantity Generator

. Waste code: D039
. Waste name: TETRACHLOROETHYLENE

Violation Status: No violations found

NY MANIFEST:
Country: USA
EPA ID: NYR000134379
Facility Status: Not reported
Location Address 1: 55 4TH STREET
Code: BP
Location Address 2: Not reported
Total Tanks: Not reported
Location City: BROOKLYN
Location State: NY
Location Zip: 11201
Location Zip 4: Not reported

NY MANIFEST:
EPAID: NYR000134379
Mailing Name: KONG CLEANERS
Mailing Contact: MARIO KONG

KONG CLEANERS LLC (Continued) **1008404445**

Mailing Address 1:	55 4TH STREET
Mailing Address 2:	Not reported
Mailing City:	BROOKLYN
Mailing State:	NY
Mailing Zip:	11201
Mailing Zip 4:	Not reported
Mailing Country:	USA
Mailing Phone:	7188585335

NY MANIFEST:

Document ID:	Not reported
Manifest Status:	Not reported
seq:	Not reported
Year:	2018
Trans1 State ID:	NJD000564906
Trans2 State ID:	MIT270012321
Generator Ship Date:	11/06/2018
Trans1 Recv Date:	11/06/2018
Trans2 Recv Date:	11/08/2018
TSD Site Recv Date:	11/08/2018
Part A Recv Date:	Not reported
Part B Recv Date:	Not reported
Generator EPA ID:	NYR000134379
Trans1 EPA ID:	Not reported
Trans2 EPA ID:	Not reported
TSDF ID 1:	CDX107000000
TSDF ID 2:	Not reported
Manifest Tracking Number:	019128864JJK
Import Indicator:	N
Export Indicator:	Y
Discr Quantity Indicator:	N
Discr Type Indicator:	N
Discr Residue Indicator:	N
Discr Partial Reject Indicator:	N
Discr Full Reject Indicator:	N
Manifest Ref Number:	Not reported
Alt Facility RCRA ID:	Not reported
Alt Facility Sign Date:	Not reported
MGMT Method Type Code:	H020
Waste Code:	Not reported
Waste Code:	Not reported
Waste Code:	Not reported
Waste Code:	Not reported
Waste Code:	Not reported
Waste Code:	Not reported
Quantity:	650
Units:	P - Pounds
Number of Containers:	5
Container Type:	DM - Metal drums, barrels
Handling Method:	R Material recovery of more than 75 percent of the total material.
Specific Gravity:	1
Waste Code:	F002
Waste Code 1_2:	D039
Waste Code 1_3:	Not reported
Waste Code 1_4:	Not reported
Waste Code 1_5:	Not reported
Waste Code 1_6:	Not reported

KONG CLEANERS LLC (Continued) **1008404445**

Click this hyperlink while viewing on your computer to access
6 additional NY MANIFEST: record(s) in the EDR Site Report.

Z402 **LOT 1,TAXBLOCK 447** **NY E DESIGNATION** **S121343824**
341 NEVINS STREET **N/A**
< 1/8 **KINGS (County), NY**
1 ft.

Site 18 of 18 in cluster Z

Relative: E DESIGNATION:
Lower

Tax Lot(s):	1
Tax Block:	447
Borough Code:	Not reported
E-No:	E-453
Effective Date:	10/31/2017
Satisfaction Date:	Not reported
Ceqr Number:	17BSA042K
Ulurp Number:	2016-4334-BZ
Zoning Map No:	16c
Description:	Hazardous Materials* Phase I and Phase II Testing Protocol
Lot Remediation Date:	Not reported

Actual:
10 ft.

AI403 **408 CARROLL ST/BKLYN** **NY Spills** **S102141903**
408 CARROLL ST **N/A**
< 1/8 **BROOKLYN, NY**
1 ft.

Site 3 of 9 in cluster AI

Relative: SPILLS:
Lower

Spill Number/Closed Date:	8901773 / 1994-12-04
Facility ID:	8901773
Facility Type:	ER
DER Facility ID:	221764
Site ID:	272473
DEC Region:	2
Spill Cause:	Unknown
Spill Class:	C3
SWIS:	2401
Spill Date:	1989-05-22
Investigator:	TOMASELLO
Referred To:	Not reported
Reported to Dept:	1989-05-22
CID:	Not reported
Water Affected:	GOWANUS CANAL
Spill Source:	Unknown
Spill Notifier:	Local Agency
Cleanup Ceased:	Not reported
Cleanup Meets Std:	False
Last Inspection:	Not reported
Recommended Penalty:	False
UST Trust:	False
Remediation Phase:	0
Date Entered In Computer:	1989-05-22
Spill Record Last Update:	2003-02-06
Spiller Name:	Not reported

Actual:
4 ft.

408 CARROLL ST/BKLYN (Continued) **S102141903**

Spiller Company: VICTOR TRANSPORT CO
Spiller Address: Not reported
Spiller Company: 001
Contact Name: Not reported
DEC Memo: ""
Remarks: "OIL GOING INTO GOWANUS CANAL, DEC TO INVESTIGATE."

All Materials:
Site ID: 272473
Operable Unit ID: 927738
Operable Unit: 01
Material ID: 449506
Material Code: 0066A
Material Name: unknown petroleum
Case No.: Not reported
Material FA: Petroleum
Quantity: -1.00
Units: L
Recovered: .00
Oxygenate: Not reported

AT404 **AMERICAN NICKEL ALLOY MFG. CO** **LEAD SMELTERS** **1014201513**
318 THIRD AVE. **N/A**
< 1/8 **BROOKLYN, NY**
1 ft.

Site 1 of 22 in cluster AT

Relative: Lead Smelter Sites:
Higher
Site number: 250
Actual: Street map and/or aerial photo: Y
13 ft. Sanborn fire ins map ref.: Brooklyn 1904-8 v.1 # 57, 58
Comments: SMD1950
DJS match to SMD 48-49: Not reported

AR405 **CON EDISON - TRANSFORMER MANHOLE 0105** **NJ MANIFEST** **S120667553**
CARROLL ST & NEVINS ST **N/A**
< 1/8 **BROOKLYN, NY 11217**
1 ft.

Site 2 of 28 in cluster AR

Relative: NJ MANIFEST:
Lower
EPA Id: NYP004734786
Actual: Mail Address: IRVING PL, 15TH FL NE
10 ft. Mail City/State/Zip: NEW YORK, NY 10003
Facility Phone: Not reported
Emergency Phone: Not reported
Contact: THOMAS TEELING
Comments: Not reported
SIC Code: Not reported
County: NY047
Municipal: Not reported
Previous EPA Id: Not reported
Gen Flag: Not reported
Trans Flag: Not reported
TSDF Flag: Not reported
Name Change: Not reported

CON EDISON - TRANSFORMER MANHOLE 0105 (Continued) **S120667553**

Date Change: Not reported

Manifest:

Manifest Number:	014161573JJK
EPA ID:	NYP004734786
Date Shipped:	2/20/2015
TSDF EPA ID:	NJD002200046
Transporter EPA ID:	NJ0000027193
Transporter 2 EPA ID:	Not reported
Transporter 3 EPA ID:	Not reported
Transporter 4 EPA ID:	Not reported
Transporter 5 EPA ID:	Not reported
Transporter 6 EPA ID:	Not reported
Transporter 7 EPA ID:	Not reported
Transporter 8 EPA ID:	Not reported
Transporter 9 EPA ID:	Not reported
Transporter 10 EPA ID:	Not reported
Date Trans1 Transported Waste:	Not reported
Date Trans2 Transported Waste:	Not reported
Date Trans3 Transported Waste:	Not reported
Date Trans4 Transported Waste:	Not reported
Date Trans5 Transported Waste:	Not reported
Date Trans6 Transported Waste:	Not reported
Date Trans7 Transported Waste:	Not reported
Date Trans8 Transported Waste:	Not reported
Date Trans9 Transported Waste:	Not reported
Date Trans10 Transported Waste:	Not reported
Date TSDF Received Waste:	Not reported
TSDF EPA Facility Name:	Not reported
QTY Units:	Not reported
Transporter SEQ ID:	Not reported
Transporter-1 Date:	Not reported
Waste SEQ ID:	Not reported
Waste Type Code 2:	Not reported
Waste Type Code 3:	Not reported
Waste Type Code 4:	Not reported
Waste Type Code 5:	Not reported
Waste Type Code 6:	Not reported
Date Accepted:	Not reported
Manifest Discrepancy Type:	Not reported
Data Entry Number:	Not reported
Was Load Rejected:	NEW YORK, NY 10003
Reason Load Was Rejected:	Not reported

AQ406 **UNION ST STATION-NYCT** **NY Spills** **S105141223**
UNION ST/4TH AV **N/A**
< 1/8 **BROOKLYN, NY**
1 ft.

Site 2 of 8 in cluster AQ

Relative: Higher
Actual: 26 ft.

SPILLS:

Spill Number/Closed Date:	0104798 / 2004-02-05
Facility ID:	0104798
Facility Type:	ER
DER Facility ID:	116228
Site ID:	135360

UNION ST STATION-NYCT (Continued) **S105141223**

DEC Region:	2
Spill Cause:	Unknown
Spill Class:	C4
SWIS:	2401
Spill Date:	2001-08-03
Investigator:	MCTIBBE
Referred To:	Not reported
Reported to Dept:	2001-08-03
CID:	211
Water Affected:	Not reported
Spill Source:	Unknown
Spill Notifier:	Affected Persons
Cleanup Ceased:	Not reported
Cleanup Meets Std:	False
Last Inspection:	Not reported
Recommended Penalty:	False
UST Trust:	False
Remediation Phase:	0
Date Entered In Computer:	2001-08-03
Spill Record Last Update:	2005-03-17
Spiller Name:	PETER HAID
Spiller Company:	HESS (FORMER MERITT)
Spiller Address:	204-222 4TH AVENUE
Spiller Company:	001
Contact Name:	GEORGE BASSIL
DEC Memo:	"Prior to Sept, 2004 data translation this spill Lead_DEC Field was TIBBE Fingerprint indicates diesel. Seep almost directly under Hess station #32530 (Sacket), 204-222 Fourth Avenue, Bk Spill # 96-05719. See also 0201876. July 3, 2003 investigation report recieved. Contamination discovered around old remote fills, which are directly over the utility closet in the subway the is being impacted. Hess to install well and perform pilot to develop a RAP. HESS HAS TAKEN RESPONSIBILITY FOR THE IMPACT TO THE SUBWAY TUNNEL. THE REMEDIATION FOR THE SPILL WILL BE CONTINUED WITH THE REST OF THE SITE UNDER SPILL # 96-05719.a"
Remarks:	"spill seepage from outside source into train station no clean up"

All Materials:

Site ID:	135360
Operable Unit ID:	841541
Operable Unit:	01
Material ID:	552747
Material Code:	0066A
Material Name:	unknown petroleum
Case No.:	Not reported
Material FA:	Petroleum
Quantity:	.00
Units:	G
Recovered:	.00
Oxygenate:	Not reported

AR407 **CON EDISON** **NJ MANIFEST** **S120675005**
451 CARROLL ST FRONT OF **N/A**
< 1/8 **BROOKLYN, NY 11225**
1 ft.

Site 3 of 28 in cluster AR

Relative: **Higher**

Actual: **12 ft.**

NJ MANIFEST:

EPA Id:	NYP004818912
Mail Address:	IRVING PL 15TH FL NE
Mail City/State/Zip:	NEW YORK, NY 10003
Facility Phone:	Not reported
Emergency Phone:	Not reported
Contact:	THOMAS TEELING
Comments:	Not reported
SIC Code:	Not reported
County:	NY047
Municipal:	Not reported
Previous EPA Id:	Not reported
Gen Flag:	Not reported
Trans Flag:	Not reported
TSDF Flag:	Not reported
Name Change:	Not reported
Date Change:	Not reported

Manifest:

Manifest Number:	014469366JJK
EPA ID:	NYP004818912
Date Shipped:	8/5/2015
TSDF EPA ID:	NJD002200046
Transporter EPA ID:	NJ0000027193
Transporter 2 EPA ID:	Not reported
Transporter 3 EPA ID:	Not reported
Transporter 4 EPA ID:	Not reported
Transporter 5 EPA ID:	Not reported
Transporter 6 EPA ID:	Not reported
Transporter 7 EPA ID:	Not reported
Transporter 8 EPA ID:	Not reported
Transporter 9 EPA ID:	Not reported
Transporter 10 EPA ID:	Not reported
Date Trans1 Transported Waste:	Not reported
Date Trans2 Transported Waste:	Not reported
Date Trans3 Transported Waste:	Not reported
Date Trans4 Transported Waste:	Not reported
Date Trans5 Transported Waste:	Not reported
Date Trans6 Transported Waste:	Not reported
Date Trans7 Transported Waste:	Not reported
Date Trans8 Transported Waste:	Not reported
Date Trans9 Transported Waste:	Not reported
Date Trans10 Transported Waste:	Not reported
Date TSDF Received Waste:	Not reported
TSDF EPA Facility Name:	Not reported
QTY Units:	Not reported
Transporter SEQ ID:	Not reported
Transporter-1 Date:	Not reported
Waste SEQ ID:	Not reported
Waste Type Code 2:	Not reported
Waste Type Code 3:	Not reported
Waste Type Code 4:	Not reported
Waste Type Code 5:	Not reported
Waste Type Code 6:	Not reported

CON EDISON (Continued) **S120675005**

Date Accepted:	Not reported
Manifest Discrepancy Type:	Not reported
Data Entry Number:	Not reported
Was Load Rejected:	NEW YORK, NY 10003
Reason Load Was Rejected:	Not reported

AK408 **505 CARROLL ST.** **NY AST** **A100173503**
505 CARROLL STREET **N/A**
< 1/8 **BROOKLYN, NY 11215**
1 ft.

Site 2 of 15 in cluster AK

Relative:
Higher

Actual:
20 ft.

AST:

Region:	STATE
DEC Region:	2
Site Status:	Unregulated/Closed
Facility Id:	2-602516
Program Type:	PBS
UTM X:	585777.24829
UTM Y:	4503345.36165
Expiration Date:	N/A
Site Type:	Other Wholesale/Retail Sales

Affiliation Records:

Site Id:	24473
Affiliation Type:	Mail Contact
Company Name:	PROCIDA REALTY & CONSTRUCTION
Contact Type:	Not reported
Contact Name:	SARAH WILLIAMS
Address1:	456 EAST 173RD ST.
Address2:	Not reported
City:	BRONX
State:	NY
Zip Code:	10457
Country Code:	001
Phone:	(718) 299-7000 234
EMail:	SWILLIAMS@SDSPROCIDA.COM
Fax Number:	Not reported
Modified By:	dxliving
Date Last Modified:	2008-01-03

Site Id:	24473
Affiliation Type:	Facility Operator
Company Name:	505 CARROLL ST.
Contact Type:	Not reported
Contact Name:	JUSTA VIAFARA
Address1:	Not reported
Address2:	Not reported
City:	Not reported
State:	NN
Zip Code:	Not reported
Country Code:	001
Phone:	(718) 875-7257
EMail:	Not reported
Fax Number:	Not reported
Modified By:	dxliving

505 CARROLL ST. (Continued) **A100173503**

Date Last Modified: 2008-01-03

Site Id: 24473
Affiliation Type: Emergency Contact
Company Name: 505 CARROLL ST. DEVELOPMENT GROUP LLC
Contact Type: Not reported
Contact Name: JUSTA VIAFARA
Address1: Not reported
Address2: Not reported
City: Not reported
State: NN
Zip Code: Not reported
Country Code: 999
Phone: (718) 875-7257
EMail: Not reported
Fax Number: Not reported
Modified By: dxliving
Date Last Modified: 2008-01-03

Site Id: 24473
Affiliation Type: Facility Owner
Company Name: 505 CARROLL ST. DEVELOPMENT GROUP LLC
Contact Type: MEMBER
Contact Name: MARIO PROCIDA
Address1: 456 E. 173RD ST.
Address2: Not reported
City: BRONX
State: NY
Zip Code: 10457
Country Code: 001
Phone: (718) 299-7000
EMail: Not reported
Fax Number: Not reported
Modified By: dxliving
Date Last Modified: 2008-01-03

Tank Info:

Tank Number: 1
Tank Id: 50341
Material Code: 0001
Common Name of Substance: #2 Fuel Oil (On-Site Consumption)

Equipment Records:

C01 - Pipe Location - Aboveground
J01 - Dispenser - Pressurized Dispenser
G01 - Tank Secondary Containment - Diking (Aboveground)
A00 - Tank Internal Protection - None
B01 - Tank External Protection - Painted/Asphalt Coating
D01 - Pipe Type - Steel/Carbon Steel/Iron
F01 - Pipe External Protection - Painted/Asphalt Coating
I05 - Overfill - Vent Whistle
H00 - Tank Leak Detection - None

Tank Location: Aboveground - contact with soil.... Tank bottom rests on soil, allowing no visual inspection.
Tank Type: Steel/Carbon Steel/Iron

505 CARROLL ST. (Continued) **A100173503**

Tank Status:	Closed - Removed
Pipe Model:	Not reported
Install Date:	Not reported
Capacity Gallons:	3000
Tightness Test Method:	NN
Date Test:	Not reported
Next Test Date:	Not reported
Date Tank Closed:	10/11/2007
Register:	True
Modified By:	dxliving
Last Modified:	04/14/2017
Material Name:	#2 fuel oil (on-site consumption)

AA409 **HESS STATION #32530** **NY LTANKS S104276740**
204-222 4TH AVENUE **NY Spills N/A**
< 1/8 **BROOKLYN, NY**
1 ft.

Site 11 of 18 in cluster AA

Relative: Higher
Actual: 25 ft.

LTANKS:

Spill Number/Closed Date:	9515732 / 1997-06-11
Facility ID:	9515732
Site ID:	204687
Spill Date:	1996-03-07
Spill Cause:	Tank Test Failure
Spill Source:	Gasoline Station or other PBS Facility
Spill Class:	C3
Cleanup Ceased:	Not reported
SWIS:	2401
Investigator:	O'DOWD
Referred To:	Not reported
Reported to Dept:	1996-03-07
CID:	349
Water Affected:	Not reported
Spill Notifier:	Other
Last Inspection:	Not reported
Recommended Penalty:	False
Meets Standard:	False
UST Involvement:	True
Remediation Phase:	0
Date Entered In Computer:	1996-03-07
Spill Record Last Update:	1997-06-11
Spiller Name:	Not reported
Spiller Company:	MERRITT GAS STATION
Spiller Address:	204-222 4TH AV
Spiller County:	001
Spiller Contact:	Not reported
Spiller Phone:	Not reported
Spiller Extention:	Not reported
DEC Region:	2
DER Facility ID:	310148
DEC Memo:	""
Remarks:	"line failed during testing - failure .12 gallons per hour"

All Materials:

Site ID:	204687
Operable Unit ID:	1026774
Operable Unit:	01

HESS STATION #32530 (Continued) **S104276740**

Material ID:	355851
Material Code:	0009
Material Name:	gasoline
Case No.:	Not reported
Material FA:	Petroleum
Quantity:	.00
Units:	G
Recovered:	.00
Oxygenate:	Not reported

SPILLS:

Spill Number/Closed Date:	0210654 / 2003-11-03
Facility ID:	0210654
Facility Type:	ER
DER Facility ID:	310148
Site ID:	74469
DEC Region:	2
Spill Cause:	Human Error
Spill Class:	C4
SWIS:	2401
Spill Date:	2003-01-23
Investigator:	SMSANGES
Referred To:	Not reported
Reported to Dept:	2003-01-23
CID:	199
Water Affected:	Not reported
Spill Source:	Gasoline Station or other PBS Facility
Spill Notifier:	Other
Cleanup Ceased:	Not reported
Cleanup Meets Std:	False
Last Inspection:	Not reported
Recommended Penalty:	False
UST Trust:	False
Remediation Phase:	0
Date Entered In Computer:	2003-01-23
Spill Record Last Update:	2003-11-03
Spiller Name:	Not reported
Spiller Company:	Not reported
Spiller Address:	Not reported
Spiller Company:	001
Contact Name:	TOM VITARELLI
DEC Memo:	"Prior to Sept, 2004 data translation this spill Lead_DEC Field was SANGESLAND REF TO SPILL # 9605719"
Remarks:	"it appears a customer may have overfilled tank causing spill no product got into sewers - clean up in progress -- second contractor is in route to assist"

All Materials:

Site ID:	74469
Operable Unit ID:	863994
Operable Unit:	01
Material ID:	555410
Material Code:	0008
Material Name:	diesel
Case No.:	Not reported
Material FA:	Petroleum

HESS STATION #32530 (Continued) **S104276740**

Quantity:	7.00
Units:	G
Recovered:	.00
Oxygenate:	Not reported

Spill Number/Closed Date:	9605719 / Not Reported
Facility ID:	9605719
Facility Type:	ER
DER Facility ID:	479891
Site ID:	74470
DEC Region:	2
Spill Cause:	Other
Spill Class:	B3
SWIS:	2401
Spill Date:	1996-08-02
Investigator:	AXDORONO
Referred To:	REPORT (07/18/18) REVIEWED
Reported to Dept:	1996-08-02
CID:	252
Water Affected:	Not reported
Spill Source:	Gasoline Station or other PBS Facility
Spill Notifier:	Other
Cleanup Ceased:	Not reported
Cleanup Meets Std:	False
Last Inspection:	Not reported
Recommended Penalty:	False
UST Trust:	False
Remediation Phase:	4
Date Entered In Computer:	1996-08-02
Spill Record Last Update:	2018-07-30
Spiller Name:	RON BAMER
Spiller Company:	FORMER HESS STATION
Spiller Address:	204-222 4TH AVE
Spiller Company:	999
Contact Name:	RON BAMER
DEC Memo:	"Prior to Sept, 2004 data translation this spill Lead_DEC Field was SUN 01/23/2004-Sun-File Review by Sun: Site Status Update Report, Aprip 2003 through August 2003, by Geological Services Corp (GSC), dated 10/16/2003: Six (6) monitorin wells were gauged and sampled on July 17, 2003. A soil vaplr extraction well (SVE-1) was installed on July 30, 2003 and pilot test on SVE-1 was conducted on August 8, 2003. No LPH was detected. The groundwater depth ranged from 11.74 feet to 15.68 feet, and groundwater flow was in northwest direction. MW-2 has the maximum BTEX concentration of 11,400 ug/l and maimum MTBE concentration of 1,800 ug/l. Work performed during this period included repair and patch leak from wall in oil closet located in the subway, installation of three additional wells. A remedial action plan will be submitted by GSC based on the results of the pilot test. Per Hess' letter to DEC dated 10/28/2003, Hess is working with the New York City Transit Authority (NYCTA) to address an apparent hydrocarbon sheen in conjunction with groundwater seepage within a subsurface subway station utility closet. (Sun) 01/22/2004- Site visit by Joe Sun and Mark Tibbe on 1/22/2004. Inspection with Mike Matri of Hess and William Schaefer of GSC showed that some slight infiltration of groundwater continues where the urethane grout waterproofing did not adhere to the concrete. GSC has recommended a

HESS STATION #32530 (Continued) **S104276740**

second waterproofing event utilizing a hydraulic concrete product. The product is now waiting for NYCTA's approval. (Sun) SEE Also Spill Nos. 0104798/0201876. 05/05/04-File Update by Sun: On 05/05/04 Sun sent a letter to Hess requiring complete delineation of soil and groundwater contamination, submittal of an Investigation Summary report followed by a Remedial Action Plan. The Department set a deadline of May 28, 2004 for signing the Stipulation Agreement. (Sun) 06/06/05 File Update by Sun: On 06/06/05, Sun sent a letter to Hess' Project Manager, Mike Matri, informing him that the Department approves Hess proposed plan to take the opportunity of station renovation commencing in June, 2005 to install below ground environmental remediation infrastructure for future remediation of petroleum impacted soil and groundwater. Specifically, the Department approves the following planned installations at the station: 1.Installation of three additional SVE wells (PMW-8 through PMW-10). 2.Modification of existing 2-inch well FW-7 to include a 1-inch injection line which will be piped to the proposed remediation system location, The piping will potentially be used in the future for injection purposes (e.g., Biosolve, chemical oxidation and/or bioremediation). 3.Monitoring wells SVE-1, MW-2, and the three proposed SVE wells (PMW-8 through PMW-10) will have environmental piping installed from the wells to the proposed system location area. The Department requires a formal Remedial Action Plan (RAP) in conjunction with the station redevelopment activities be submitted by Hess during the third quarter of 2005. (Sun) 10/19/2005: Project reassigned from Sun to Andersen 10/19/2005: Reviewed hydrogeologic groundwater report dated 8/29/2005. Report indicated liquid phase hydrocarbons and BTEX concentrations of up to 19,520 ppb. Report indicated that informal proposed remedial action plan discussed in abovementioned 6/6/05 entry is delayed and possibly canceled. The report states Amerada Hess Corporation will either request an extension to submit the currently proposed Remedial Action Plan or to submit a revised Remedial Action Plan . The next triannual sampling event is scheduled for November 2005. Additionally, a Stip was sent out on 5/5/04, which was never signed due to Hess waiting for a Consent Order. 10/25/05: Mailed a failure to sign Stip letter. Stip signature due on 11/15/2005. 1/26/06: 1/25/06 meeting between Quantum, NYSDEC, and GSC/Kleinfelder. The site in under redevelopment. An RAP will be prepared. Delineation will be investigated on the other side of 4th avenue. 3/1/06: Signed stipulation agreement, effective date 2/23/06. Investigation plan due 4/24/06. 4/24/06: Reviewed the site status update report/investigation plan dated 4/21/06. Report indicates that additional delineation on the east side of 4th avenue is not feasible due to utilites. Max BTEX 28,587 ppb (SVE1) and max MTBE 1,710 ppb (MW2). Depth to water 10-15 ft. RAP due 6/22/06. 5/25/06: Pilot testing on 5/25/06 6/29/2006: Meeting with Hess, NYSDEC, Quantum, EnviroTrac and GSC on 6/28/2006. RAP in progress. Endpoint sampling will be submitted for spill bucket replacement excavation. 7/28/06: RAP submission deadline extended to 9/21/06. 8/9/06: Conference call with Hess, Quantum, and GSC/Kleinfelder. The ROI during SVE pilot testing was only 10 ft. A Hivac pilot test will be performed on 8/10/06 to try to increase the ROI. If it fails an extension will be required to perform additional testing prior to RAP submittal. 8/11/06: Received phone call from Gail Helfrick. A HVAC test was performed which did not result in a significant increase in the RIO. An RAP will be submitted on 9/21/06 as planned, but will require

HESS STATION #32530 (Continued) **S104276740**

additional sampling to improve the ROI. 8/15/06: See spill 06-02980. The RAP should include remediation for the soil contamination from spill 06-02980. 9/12/06: Received RAP. SVE proposed. Pilot testing was conducted on May 25, 2006 and August 10, 2006. Two existing wells (MW-3 and SVE-1), and six proposed wells (SVE-2 - SVE-7) wil be used as extraction points to be connected to a SVE remediation system. The ROI varies from 10 to 50 feet throughout the site. Soil samples will be collected during installation of the new SVE wells, as well as from a soil boring proposed adjacent to MW-6. During system startup operation and maintenance visits will be conducted daily for three days, followed by weekly for the first monthy, followed by monthly. Based on start-up testing, a determination will be made as to whether emission treatment is necessary. Contamination from spill 06-02980 addressed, spill 06-02980 closed and consolidated with 9605719. Numerous sensitive receptors: subway, utilities, basements, schools, Gowanus Canal. AS not proposed due to the proximity of the subway, which runs parrallel and adjacent to the site. RAP conditionally approved, with additional groundwater treatment required. 9/21/06: Received phone call from Gail Helfrick (Quantum) and Al Tonn (GSC-K) requesting that the RAP be approved without additional gw treatment. Confirmed that additional gw treatment is required for MW-2, SVE-1, and FW-8. 10/3/06: Received email from gail helfrick: This email is to confirm our conversation on Tuesday, September 26, 2006 regarding the Remedial Action Plan (RAP) for Hess Station # 32530 in Brooklyn, New York. In the RAP, Hess proposed the installation and operation of a Soil Vapor Extraction system at the site. The NYSDEC approved the proposal for SVE, and also requested groundwater remediation. Based on our conversations, it was agreed that Hess would install underground piping for groundwater treatment during the installation of the SVE system. It was further agreed that Hess would operate the SVE system for 1 full year, and during that year, Hess would 1) evaluate the performance of the SVE system on a monthly basis, 2) continue to monitor roundwater quality (March, July and November), and 3) submit progress reports to the NYSDEC (May, September and January). If after that 1 year period, the data demonstrates that groundwater remediation is necessary, alternative remedial technologies will evaluated and discussed with the NYSDEC. 10/4/06: Received update report dated 9/27/06. Groundwater samples collected on 7/27/06. BTEX 38,200 ppb (SVE1), mtbe 208 ppb (SVE1). SVE implementation required. 12/11/06: Sent email to Hess to followup on implementation schedule. 12/18/06: Received email from Hess: We still hope to be able to obtain the MTA permits needed to complete the subsurface intrusive work by January 10, 2007. Once these permits are obtained, we will provide the NYSDEC a schedule for system installation. 1/17/07: Meeting on 1/16/07 with Hess, Delta, NYSDEC. SVE implementation in progress. 3/26/07: Reviewed update report. Wells sampled on 12/26/06. Max BTEX 30,720 ppb (SVE1). Max MTBE 1,000 ppb (MW2). SVE implementation in progress. 5/31/07: Reviewed site status report. Wells sampled on 3/16/07. Max BTEX 25,280 ppb (SVE1). Max MTBE 410 ppb (MW2). SVE installation in progress. 9/20/07: Reviewed site status report. Wells sampled in July 2007. LNAPL in MW 2 (0.03 ft).Max BTEX 30,370 ppb (SVE1). SVE startup planned for November 2007. Sent letter requiring RAP addendum for groundwater treatment (pipes for water removal are planned on being installed as a back-up plan). And increased sampling frequency to quarterly sampling. 5/14/08 - Carlson: Meeting on May 7th 2008 - Hess/Envirotrac will submit a RAP addendum. Reviewed First Quarterly

HESS STATION #32530 (Continued) **S104276740**

2008 Update Report. Wells sampled on 2/5/08. Max BTEX concentration 24,220 ppb (SVE1), max MTBE concentration 71 ppb (SVE1). MW-2 was dry. 8/7/08 - Carlson: Reviewed July 2008 Update Report. Wells sampled on 5/22/08. Maximum BTEX concentration 43,693 ppb (SVE1). Maximum MTBE concentration 554 ppb (MW2). RAP Addendum will be submitted under a separate cover. Emailed Hess/Envirotrac requiring submission of RAP Addendum by 9/8/08. Received email from Ed Russo stating that 9/8/08 deadline can probably be met. 9/8/08 - Carlson: The Department approved an extension until 10/1/08 to submit an RAP Addendum. 10/22/08 - Carlson: Meeting with Hess/Envirotrac. RAP Addendum will be submitted by 12/15/08. 11/20/08 - Carlson: Reviewed October 2008 Update Report. Wells sampled on 8/14/08. Maximum BTEX concentration 41,837 ppb (SVE1). RAP Addendum not received. Sent failure to comply letter. Start legal proceedings if RAP Addendum not submitted by 12/5/08. 12/23/08 - Carlson: Received Remedial Action Plan Addendum. Two SVE system, two wells strippers, and monthly dual phase extraction events proposed. Revised RAP Addendum required with following modifications: 1) removal of two wells from SVE system, 2) relocation of two of the proposed monitoring wells, 3) startup report must be submitted, 4) inclusion of more detailed information about the well strippers. 2/19/09 - Carlson: Received email from Ed Russo in response to 12/23/08 letter. Monthly O&M visits requiring monthly WS water effluent testing, monthly SVE air discharge testing by PID, and quarterly SVE air discharge testing by laboratory. Revised letter addendum required. 3/11/09 - Carlson: Reviewed update report dated January 2009. Wells gauged and sampled on 11/5/08. LNAPL at depth of 0.02 ft in MW2. Maximum BTEX concentration 12,672 ppb (SVE1). 3/18/09 - Carlson: Meeting with Hess/Envirotrac. Revised addendum due in April 2009. 5/7/09 - Carlson: Reviewed April 2009 Update Report. Revised addendum letter overdue. Emailed John Schenkewitz about overdue letter/report. 5/11/09 - Carlson: Received revised RAP Addendum letter. Issued approval letter. 5/28/09 - Carlson: Well installation scheduled for 6/22/09. 8/7/09 - Carlson: Reviewed update report. Monthly EFR IRM ongoing. What is status of RAP implementation? 8/19/09 - Carlson: Meeting with Hess. RAP addendum will be submitted to include air sparge on the eastern portion on the site. 10/21/09 - Carlson: Reviewed RAP addendum. Issued approval letter. SVE/AS will be installed, except in sidewalk (because of subway). SVE in sidewalk with HVAC events to treat impacted groundwater. 11/17/09 - Carlson: Reviewed update report. Monthly HVAC events from sidewalk wells ongoing. SVE/AS system installation in progress. 1/27/2010 - Carlson: Meeting with Hess. 2/5/2010 - Carlson: Reviewed update report. EFR conducted in September and October. SVE/AS installation not begun yet. 5/20/2010 - Carlson: Meeting with Hess. They are working with MTA because the property is adjacent to the subway. 5/27/2010 - Carlson: Reviewed April 2010 Update Report. Six AS wells and one MW installed. HVAC was not conducted this quarter. 7/22/2010 - Carlson: Reviewed wastewater UST closure report. Tank abandoned in place with concrete slurry. Endpoint samples collected from the east wall (clean) and north wall (trace VOCs/sVOCs detected). West wall/south wall were not accessible for sample collection. 8/13/2010 - Carlson: Reviewed July 2010 Update Report. EFR events ongoing. System construction pending NYCTA permits. 5/9/11 - Obligado - This spill transferred to Obligado as per Brevdo. I reviewed the 4Q10 update report. Free product (0.03 ft) was found in MW2. MAx BTEX 17674 ug/L in SVE1. They are still waiting for MTA permits. 8/30/11 - Obligado - I reviewed the 2Q11 update report. They

HESS STATION #32530 (Continued) **S104276740**

are still waiting on NYCTA permits. Max BTEX is 9800 ug/L. No product detected this quarter. 11/14/11 - Carlson: Reviewed October 2011 update report. System construction pending NYCTA permits. Monthly EFR ongoing. 3/13/2012 - The site has SVE/AS system operation pending on the NYCTA's permission. Spoke to the consultant who works for the property owner next door in the Union Street. Groundwater contamination was identified during their Phase 2 investigation. Advised to call in for a spill number and prove to DEC it is from Hess site as they believe. 8/23/2012 - 1Q2012, 4/30/2012, by EnviroTrac. The groundwater was sampled on 2/13/2012. DTW 9.98 to 15.70 feet. Flows to north. No LNAPL. The remediation system construction is pending permit approval by NYCTA. CW-9, 560.1 BTEX, 182 MTBE. MW-7, 7.52J BTEX, 22.8 MTBE. MW-2, 5,529 BTEX, 162 MTBE. FW-7, 24.5 BTEX, MTBE ND. SVE-1, 6,369 BTEX, 6.7J MTBE. FW-8, 270.2 BTEX, 1.3J MTBE. FW-9, 570.6 BTEX, 2.5 MTBE. 10/12/2012 - 2Q2012, 7/31/2012, by EnviroTrac. The groundwater was sampled on May 14, 2012. DTW 10.87 to 16.05. Flows to north. CW-9, 43 BTEX, 106 MTBE. MW-7, 0.44J BTEX, 19.7 MTBE. MW-2, 1,626.9 BTEX, 100 MTBE. FW-7, 67.4 BTEX, 0.24J MTBE. FW-9, 961.6 BTEX, 1.6J MTBE. FW-8, 224.9 BTEX, 1.8 MTBE. SVE-1, 3,746.3 BTEX, 8.0J MTBE. EFR on on MW-2 and SVE-1 on 3/14, 4/9, and 5/2/2012. 1/24/2013 - 3Q2012, 11/5/2012, by EnviroTrac. The groundwater was sampled on 8/31/2012. DTW 10.49 to 14.72 feet. Flows to north. NO LNAPL. CW-8, 26J BTEX, 0.77J MTBE. CW-9, 297.9 BTEX, 73 MTBE. MW-7, 95.3 BTEX, 4.4 MTBE. MW-2, 8,656 BTEX, 101 MTBE. FW-7, 291.2 BTEX, 0.25J MTBE. SVE-1, 6,205 BTEX, 2.7J MTBE. FW-9, 1,894.3 BTEX, 1.1J MTBE. FW-8, 587.6 BTEX, 1.4 MTBE. EFR on MW-2 and SVE-1 on 6/7, 7/16, and 8/22/2012. The next sampling will be in 11/2012. 9/24/2013 - 4Q2012, 1/31/2013, by EnviroTrac. The groundwater was sampled on 11/16/2012. On 9/24 and 11/13/2012, conducted EFR on MW-2 and SVE-1. DTW 7.80 to 15.49 feet. Flows to north. CW-9, 223.4 BTEX, 94.1 MTBE. MW-7, 38.04J BTEX, 18 MTBE. MW-2, 6,630.7 BTEX, 136 MTBE. FW-7, 179.7 BTEX, MTBE ND. SVE-1, 1,933 BTEX, 2.7 MTBE. FW-8, 779.9 BTEX, MTBE ND. 1Q2013, 4/30/2013, by EnviroTrac. The groundwater was sampled on 2/26/2013. On 12/3/2012, 1/17/2013 and 2/20/2013, EFR on MW-2 and SVE-1. DTW 10.41 to 15.88 feet. Flows to north. NO LNAPL. CW-9, 77.6 BTEX, 116 MTBE. MW-7, 1.43J BTEX, 22.1 MTBE. MW-2, 2,610.4 BTEX, 94.8 MTBE. FW-7, 33.6 BTEX, MTBE ND. SVE-1, 638 BTEX, MTBE ND. FW-8, 570.4 BTEX, 1.0 MTBE. FW-9, 347.3 BTEX, 0.30J MTBE. 11/14/2014 - 2Q2014, 7/31/2014. 3/24, 4/15, 5/14/2014, EFR on MW-2 and SVE-1. 5/20/2014, sampled groundwater. DTW 9.39 to 15.43 feet. Flows to north. MW-7, 71.6 BTEX. MW-2, 10,042 BTEX, 76.2 MTBE. FW-7, 230.9 BTEX. SVE-1, 984 BTEX. FW-8, 257.9 BTEX. FW-9, 356 BTEX. 11/17/2014 - 3Q2014, 11/7/2014. 6/12, 7/10 and 8/5/2014, EFR on MW-2 and SVE-1. 8/25/2014, sampled groundwater. DTW 10.52 to 15.81 feet. Flows to north. CW-9, 144.4 BTEX, 91.1 MTBE. MW-2, 6,517 BTEX, 83.5 MTBE. FW-7, 329.9 BTEX. SVE-1, 2,527 BTEX. FW-9, 856 BTEX. 4/9/2015 - 4Q2014, 1/26/2015. 9/15, 10/15 and 11/10/2014, EFR on MW-2 and SVE-1. 11/15/2014, gauged 15 monitoring wells and sampled 14 monitoring wells. DTW 11.54 to 15.81 feet. Flows to north. MW-2, 5,112.3 BTEX, 68.1 MTBE. FW-7, 332.1 BTEX. SVE-1, 500.9 BTEX. FW-9, 612.9 BTEX. 1Q2015, 4/9/2015. 12/8/2014, 1/9/2015 and 2/6/2015, EFR on MW-2 and SVE-1, STREs on MW-2/AS-2 and SVE-6/AS-1. 2/12/2015, gauged and sampled 11 monitoring wells. DTW 6.47 to 15.45 feet. Flows to north. CW-9, 121.1 BTEX, 82.9 MTBE. MW-2, 4,347 BTEX, 63.5 MTBE. FW-7, 54.8 BTEX. 10/29/2015 - 2Q2015, 7/15/2015. 3/9, 4/6, 5/6/2015, EFR on SVE-1 and STREs on SVE-6/AS-1. 5/12/2015, gauged and sampled 15 monitoring wells. DTW

HESS STATION #32530 (Continued) **S104276740**

6.15 to 15.69 feet. Flows to north. MW-2, 3,017.4 BTEX. FW-7, 504.8 BTEX. SVE-1, 768.6 BTEX. FW-9, 74.6 BTEX. 3Q2015, 10/19/2015. 6/11/2015 EFR on MW-2 and SVE-1. 7/14 and 8/7/2015, EFR on SVE-1 and STREs on SVE-6/AS-1. 8/27/2015, gauged 15 monitoring wells and sampled 14 monitoring wells. DTW 10.25 to 15.46 feet. Flows to north. MW-2, 9,914 BTEX, 78.3 MTBE. MW-7, 47.7 BTEX, 12.1 MTBE. FW-7, 596.1 BTEX. SVE-1, 4,550 BTEX. FW-8, 339.7 BTEX. FW-9, 691.9 BTEX. 1/28/2016 - 4Q2015, 1/28/2016. 9/16, 10/9, 11/4/2015, EFR on SVE-1 and STREs on SVE-6/AS-1. 11/10/2015, gauged 13 and sampled 12 monitoring wells. NO LNAPL. DTW 9.51 to 15.94 feet. Flows to north. CW-9, 53.9 BTEX, 55.7 MTBE. MW-2, 2,189.5 BTEX, 34.6 MTBE. FW-9, 426.1 BTEX. SVE-1, 1,161.4 BTEX. 3/30/2016 Feng This spill is transferred from J. Feng to V. Brevdo as per J. Vought. 3/30/16 - Raphael Ketani. This spill case has been assigned to me effective today. According to ACRIS, the block and lot are 434 and 35. The latest deed is dated 4/24/14. The property owner is HESS Retail Stores, LLC, 1 HESS Plaza, Woodbridge, NJ, 07095. The PBS record is #2-297666. The owner is Speedway #7835. Seven USTs were closed and removed from 6/1/92 to 8/1/96. Thirty seven USTs (mostly gasoline 550 gallon tanks) were closed in place on 12/1/79. There are 5 active 4000 gallon USTs - 4 gasoline and 1 diesel. These tanks were installed on 8/1/96. The contacts are as follows: Speedway/Hess contact: Matthew Butler, (732) 738-2924, MButler1@Speedway.com Consultants: Edward Russo (EnviroTrac), (631) 924-3001, EDR@EnviroTrac.com Joseph Rennie (EnviroTrac), (631) 924-3001, JoeR@EnviroTrac.com 4/26/16 - Raphael Ketani. Today I received the EnviroTrac 4/25/16 Quarterly Update Report. On 12/9/15, 1/28/16 and on 2/1/16 VEFRing was conducted at SVE-1 and short term remediation events were conducted at SVE-6/AS-1. On 2/11/16 MW-2 to 6, 8, FW-7 to 9, CW-8, CW-9 and SVE-1 were gauged. MW-2 to 6, 8, FW-7 to 9, CW-8, CW-9 and SVE-1 were sampled on 2/11/16. Product was not measured in any of the wells. Groundwater was measured at 6.79' and 15.66' below grade and was determined to be flowing northerly. Total BTEX was 2968.1 ppb (856 ppb) at MW-2, non-detect at MW-3 to MW-6 and MW-8 and FW-7, 138.7 ppb (15 ppb benzene) at FW-8, 201.7 ppb (8 ppb benzene) at FW-9, 3.6 ppb at CW-8, 22.1 ppb (13.2 ppb benzene) at CW-9 and 450.3 ppb (12 ppb benzene) at SVE-1. 7/26/16 - Raphael Ketani. Today I received the EnviroTrac July 2016 Quarterly Update Report dated 7/26/16 for the period March to May 2016. On 3/1/16, 4/20/16 and on 5/6/16 VEFRing was conducted at SVE-1 and short term remediation events were conducted at SVE-6/AS-1. On 5/13/16 MW-1 to 8, FW-7, CW-8, CW-9, SVE-1 and SVE-7 were gauged. MW-1 to 8, FW-7, CW-8, CW-9, SVE-1 and SVE-7 were sampled on 5/13/16. Product was not measured in any of the wells. Groundwater was measured at 8.76' and 16.03' below grade and was determined to be flowing northerly. Total BTEX was non-detect at MW-1, 929.9 ppb (254 ppb) at MW-2, non-detect at MW-3 to MW-8, 143.8 ppb (non-detect benzene) at FW-7, non-detect at CW-8 and at CW-9, 427 ppb (62.9 ppb benzene) at SVE-1 and non-detect at SVE-7. 10/24/16 - Raphael Ketani. I reviewed the EnviroTrac August 2016 Quarterly Update Report dated 10/24/16 for the period June to August 2016. On 6/8/16, 7/13/16 and on 8/9/16 VEFRing was conducted at SVE-1 and short term remediation events were conducted at SVE-6/AS-1. On 8/10/16 MW-1 to 8, FW-7 to 9, CW-8, CW-9, SVE-1 and SVE-7 were gauged. MW-1 to 8, FW-7 to FW-9, CW-8, CW-9, SVE-1 and SVE-7 were sampled on 8/10/16. Product was not measured in any of the wells. Groundwater was measured at 9.09' and 15.67' below grade and was determined to be flowing northerly. Total BTEX was non-detect at

HESS STATION #32530 (Continued) **S104276740**

MW-1 and MW-4 to MW-8. MW-2 was 568.5 ppb (247 ppb benzene). FW-7 had 469.5 ppb (20.2 ppb benzene). FW-8 had 180.8 ppb (19.9 ppb benzene). FW-9 had 231.2 ppb (23 ppb benzene). CW-8 had 4.4 ppb. CW-9 had 2.3 ppb. SVE-1 had 373.8 ppb (15.9 ppb benzene). SVE-7 had 4.2 ppb BTEX. 12/19/16 - Raphael Ketani. Today I received an email as a c-c from Ryan Piper, Engineering Geologist I at DEC Region 2, concerning a new spill (#1608842)at the site. The spill concerned oil contaminated surface water flowing off of the site and onto the street in front due to a clogged drain at the northern end of the property. There was an odor complaint as a result. I sent an email to Mr. Fleming, the representative of Speedway, stating that they faced possible fines and legal action for violating the SPDES regulation, 6 NYCRR Part 750.1.3. I also stated that the subject northern drain must be cleaned out immediately and that Speedway must check the drains at its other stations and make sure they can receive precipitation. Mr. Ryan's original email to Mr. Fleming is as below: A neighbor complained about a diesel spill/ condition at the station that is affecting the surrounding neighborhood. I performed a site visit on Sunday Dec 18th in which I observed the condition. Apparently, there are a number of storm drains on the premises, particularly the drain on the north side of the property, that are clogged with sediment causing large puddles to run off into and down the street to a NYCDEP storm drain. Combined with poor housekeeping and minor spilling at the Diesel pump island on the North side of the property, this is causing a nuisance odor and adverse condition down the road. Therefore I am directing you to take the appropriate action to address this issue as follows. Control of Storm Water Emanating from 204-222 4th Ave, Brooklyn, NY: As per 6 NYCRR Part 750.1.3, The following discharges into the waters of the State are hereby prohibited, and no SPDES or other permit shall be issued authorizing any such discharge: (d) any discharge from a point source, which is in conflict with a plan or amendment thereto approved pursuant to section 208(b) of the Act and 40 CFR part 35 (see section 750-1.24 of this Part), or any other discharge not permitted by this Part, ECL Article 17, other rules and regulations adopted or applicable pursuant thereto or to the Act, or the provisions of an SPDES permit. During the site visit referenced above, evidence was observed of storm water flowing from 204-222 4th Ave, Brooklyn, NY to the street. As such the Department requires that the storm water from 204-222 4th Ave be directed to onsite drainage systems. Documentation of catch basin cleaning must be submitted to the Department no more than 1 month from the date of this email. Mr. Fleming responded back quickly by email stating that the problem will be immediately corrected. 1/19/17 - Raphael Ketani. Today I received an email from Mr. Russo [(631) 924-3001, EDR@EnviroTrac.com] regarding the plugged drains at the site (spill #1608842). The email had attachments consisting of a site plan showing the 6 catch basin locations, photos of the basins taken on 12/20/16 and photos of the basins taken on 1/17/17. Mr. Russo explained in his email that 3 of the catch basins were noted as not draining during EnviroTrac's 12/20/16 inspection. All of the catch basins were cleaned of debris and jetted for 70 feet by a Speedway contractor on 12/31/16. On 1/17/17, the site was inspected again. This time only CB-3 was not draining properly. Mr. Russo stated that this drain will be addressed again by Speedway's contractor. He stated that he will send the DEC an update regarding the re-establishment of drainage at CB-3. 2/2/17 - Raphael Ketani. I reviewed the EnviroTrac January 2017 Quarterly Update Report dated

HESS STATION #32530 (Continued) **S104276740**

1/31/17 for the period September to November 2016. On 9/2/16, 10/17/16 and on 11/8/16 VEFRing was conducted at SVE-1 and short term remediation events were conducted at SVE-6/AS-1. On 11/23/16 MW-1 to 6, MW-8, FW-7 to 9, CW-8, CW-9, SVE-1 and SVE-7 were gauged. MW-1 to 6, MW-8, FW-7, FW-9, CW-8, CW-9, SVE-1 and SVE-7 were sampled on 11/23/16. Product was not measured in any of the wells. Groundwater was measured at 7.55' and 15.55' below grade and was determined to be flowing northerly. Total BTEX was non-detect at MW-1, 3 to 6, 8 and SVE-7. The samples for FW-9, CW-8, CW-9 and SVE-1 had 1 to 3 low hits. MW-2 was 1091.1 ppb (487 ppb benzene). FW-7 had 899.6 ppb (45.6 ppb benzene). 4/28/17 - Raphael Ketani. Today I received an email from Mr. Butler that he is leaving Speedway. He stated that John Engdahl [jjengdahl@speedway.com (732) 738-2923] will take over his duties. 5/2/17 - Raphael Ketani. I reviewed the EnviroTrac April 2017 Quarterly Update Report dated 4/28/17 for the period December to February 2017. On 12/7/16, 1/11/17 and on 2/2/17 VEFRing was conducted at SVE-1 and short term remediation events (STREs) were conducted at SVE-6/AS-1. On 2/7/17, MW-1 to 6, MW-8, FW-7 to 9, CW-8, CW-9, SVE-1 and SVE-7 were gauged and sampled. Product was not measured in any of the wells. Groundwater was measured at 7.57' and 15.48' below grade and was determined to be flowing northerly. BTEX was non-detect at MW-3 to 6, 8 and CW-9. The samples for MW-1, FW-7 to FW-9, CW-8 and SVE-7 had 1 to 4 low hits. MW-2 was 3876.1 ppb (991 ppb benzene). SVE-1 was 1329.4 ppb (38.3 ppb benzene). The PID effluent concentration a SVE-6/AS-1 was 665.3 ppm, 405.6 ppm and 290.8 ppm on 12/7/16, 1/11/17 and 2/2/17, respectively. I approved the report with a comment to Mr. Rennie asking him to explain the extremely high benzene concentration in the groundwater at MW-2. 8/1/17 - Raphael Ketani. I reviewed the EnviroTrac July 2017 Quarterly Update Report dated 7/28/17 for the period March to May 2017. On 3/7/17, 4/7/17 and on 5/3/17 VEFRing was conducted at SVE-1 and short term remediation events (STREs) were conducted at SVE-6/AS-1. On 5/30/17, MW-1 to 8, FW-7 to 9, CW-8, CW-9, SVE-1 and SVE-7 were gauged and sampled. Product was not detected in any of the wells. Groundwater was measured at 8.00' to 18.42' below grade and was determined to be flowing northerly. BTEX was non-detect or low at MW-1, 3 to 6, 8, FW-8, CW-8, CW-9 and SVE-7. MW-2 was 2699.1 ppb (563 ppb benzene). MW-7 was 110.6 ppb (90 ppb benzene). FW-7 was 252.5 ppb (non-detect for benzene). FW-9 was 81.1 ppb (30.8 ppb benzene). SVE-1 was 5475.7 ppb (48.7 ppb benzene). The PID effluent concentration at SVE-6/AS-1 was 324.1 ppm and 175.5 ppm on 3/7/17 and 4/7/17, respectively. 10/31/17 - Raphael Ketani. I reviewed the EnviroTrac October 2017 Quarterly Update Report dated 10/30/17 for the period June to August 2017. On 6/14/17, 7/12/17 and on 8/15/17 VEFRing was conducted at SVE-1 and short term remediation events (STREs) were conducted at SVE-6/AS-1. On 8/23/17, MW-1 to 3, 5 to 8, FW-7 to 9, CW-8, CW-9, SVE-1 and SVE-7 were gauged and sampled. Product was not detected in any of the wells. Groundwater was measured at 8.44' to 15.08' below grade and was determined to be flowing northerly. BTEX was non-detect or low at MW-1, 3 to 6, 8, FW-8, CW-8, CW-9 and SVE-7. MW-2 was 2269.9 ppb (481 ppb benzene). MW-7 was 129.5 ppb (115 ppb benzene). FW-7 was 122 ppb (non-detect for benzene). FW-9 was 126.3 ppb (48 ppb benzene). SVE-1 was 1558.1 ppb (83.1 ppb benzene). The PID effluent concentration at SVE-6/AS-1 was 95.3 ppm, 165.4 ppm and 131.2 ppm on 6/14/17, 7/12/17 and 8/15/17, respectively. EnviroTrac requested permission to abandon upgradient and side-gradient wells MW-1, 4, 5, 6, and SVE-7 based upon historical and current analytical

HESS STATION #32530 (Continued) **S104276740**

data results. I reviewed the data for these wells and determined that their abandonment would not impact the monitoring of the site. 1/31/18 - Raphael Ketani. I reviewed the EnviroTrac January 2018 Quarterly Update Report dated 1/31/18 for the period September to November 2017. On 9/14/17, 10/30/17 and on 11/6/17 VEFRing was conducted at SVE-1 and short term remediation events (STREs) were conducted at SVE-6/AS-1. On 11/21/17, MW-2, 3, 8, FW-7 to 9, CW-8, CW-9 and SVE-1 were gauged and sampled. Product was not detected in any of the wells. Groundwater was measured at 8.25' to 15.64' below grade and was determined to be flowing northerly. Wells MW-1, 4 to 6 and SVE-7 were abandoned on 11/6/17. BTEX was non-detect or low at MW-3, 8, FW-7 to 9, CW-8 and CW-9. MW-2 was 3550.6 ppb (791 ppb benzene). MW-7 was not sampled. SVE-1 was 1126.5 ppb (69.5 ppb benzene). The PID effluent concentration at SVE-6/AS-1 was 408.1 ppm, 77.7 ppm and 360.9 ppm on 9/14/17, 10/30/17 and 11/6/17, respectively. 05/01/2018: This spill case was transferred to A. Doronova - AD. AD Received the following e-mail from Mr. Rennie: Dear Ms. Doronova, Please find attached the most recent Update Report for the above referenced location. Sincerely, Joseph Rennie - Project Manager - EnviroTrac Ltd. - 5 Old Dock Road, Yaphank NY 11980 631.924.3001 (Office) - 631.924.5001 (Fax) - joer@envirotrac.com DL the report to DDocs. Will review. AD 05/29/2018: Reviewed the report. It states that the spill case was reported when petroleum-impacted soil were encountered during underground storage tank (UST) upgrade activities in August 1996. This report covers monitoring period from December 2017 to February 2018. On December 11, 2017, January 16, and February 1, 2018 - EnviroTrac conducted enhanced fluid recovery (EFR) events on monitoring well SVE-1 and short term remediation events (STREs) on SVE-6/AS-1. On February 6, 2018 - the consultant gauged ten (10) and sampled eight (8) monitoring wells. On April 12, 2018 EnviroTrac sampled three (3) monitoring wells. Wells Gauged: MW-2, 3, 7, 8; FW-7, 8, 9; CW-8, 9, and SVE-1 Wells Containing LPH (feet): None Groundwater Depth: 7.68 feet- 18.58 feet Groundwater Flow: Northerly Wells Sampled: MW-2, 3, 8; FW-7, 9; CW-8, 9, and SVE-1 Maximum Benzene Concentration: 355 micrograms per liter (ug/L) (MW-2) Maximum MTBE Concentration: 30.6 ug/L (MW-2) BTEX: highest concentrations are in well MW-2 (900ppb) EnviroTrac will continue quarterly groundwater sampling, with the next sampling event scheduled for May 2018. An Update Report summarizing these activities will be submitted to NYSDEC in July 2018. Monthly EFR and STRE events to continue. AD 07/18/2018: Received the following e-mail from Mr. Rennie: Dear Ms. Doronova, Please find attached the most recent Update Report for the above referenced location. Sincerely, Joseph Rennie - Project Manager - EnviroTrac Ltd. - 5 Old Dock Road, Yaphank NY 11980 631.924.3001 (Office) - 631.924.5001 (Fax) - joer@envirotrac.com Will review. AD 07/26/2018: Reviewed the report. This report covers monitoring period from March 2018 May 2018. On March 5, April 11, and May 3, 2018 - the consultant conducted enhanced fluid recovery (EFR) events on monitoring well SVE-1 and short term remediation events (STREs) on SVE-6/AS-1. - April 12, 2018 four (4) wells were gauged and three (3) monitoring wells were sampled. - May 8, 2018 nine (9) wells were gauged and eight (8) monitoring wells were sampled. Wells Gauged: MW-2, 3, 8; FW-7, 8, 9; CW-8, 9, and SVE-1. Wells Containing LPH (feet): None Groundwater Depth: 8.32 feet - 15.32 feet Groundwater Flow: Northerly Wells Sampled: MW-2, 3, 8; FW-7, 9; CW-8, 9, and SVE-1 Maximum Benzene Concentration: 620 micrograms per liter (ug/L) (MW-2) Maximum MTBE

HESS STATION #32530 (Continued) **S104276740**

Concentration: 56.7 ug/L (MW-2) BTEX concentrations ranged in the site wells from ND in MW-3, MW-8, CW-9 to 2,600ppb in the most contaminated site well MW-2. Current Plans/Proposals: Continue quarterly groundwater sampling, with the next sampling event scheduled for August 2018. An Update Report summarizing these activities will be submitted to NYSDEC in October 2018. Continue monthly EFR and STRE events. AD"

Remarks: "removal of under ground tanks-poss soil contamination"

All Materials:

Site ID:	74470
Operable Unit ID:	1036525
Operable Unit:	01
Material ID:	348465
Material Code:	0008
Material Name:	diesel
Case No.:	Not reported
Material FA:	Petroleum
Quantity:	.00
Units:	G
Recovered:	.00
Oxygenate:	Not reported

Site ID:	74470
Operable Unit ID:	1036525
Operable Unit:	01
Material ID:	348466
Material Code:	0009
Material Name:	gasoline
Case No.:	Not reported
Material FA:	Petroleum
Quantity:	.00
Units:	G
Recovered:	.00
Oxygenate:	Not reported

Spill Number/Closed Date:	0602980 / 2006-09-12
Facility ID:	0602980
Facility Type:	ER
DER Facility ID:	310148
Site ID:	365575
DEC Region:	2
Spill Cause:	Other
Spill Class:	C4
SWIS:	2401
Spill Date:	2006-06-17
Investigator:	SKCARLSO
Referred To:	CONSOLIDATED WITH 96-05719
Reported to Dept:	2006-06-17
CID:	71
Water Affected:	Not reported
Spill Source:	Gasoline Station or other PBS Facility
Spill Notifier:	Responsible Party
Cleanup Ceased:	Not reported
Cleanup Meets Std:	False
Last Inspection:	Not reported
Recommended Penalty:	False

HESS STATION #32530 (Continued) **S104276740**

UST Trust:	False
Remediation Phase:	0
Date Entered In Computer:	2006-06-17
Spill Record Last Update:	2006-09-12
Spiller Name:	MICHAEL MATRI
Spiller Company:	HESS STATION #32530
Spiller Address:	204-222 4TH AVE
Spiller Company:	001
Contact Name:	MICHAEL MATRI
DEC Memo:	"6/19/06: Left Mike Matri a voice message requesting a report with endpoint sampling. Received voice message from Mike Matri, post-excavation sampling results will be submitted. 8/7/06: Sent followup email for endpoint sampling results to Dawn Coughlin of Hess. 8/15/06: Received the results of endpoint sampling conducted during spill bucket replacement. Contaminants exceeding TAGM standards were found in both samples. A monitoring well is required adjacent to endpoint sampling locations. If possible, the RAP due for Spill 96-05719 should include remediation of spill 06-02980. 9/12/06: Consolidated with spill 96-05719. A RAP for installation of a SVE system was approved which will remediate spills 96-05719 and 06-02980."
Remarks:	"SPILL BUCKET LEAKING. IMPACT TO SOIL. SOIL EXCAVATED. HESS WAS UPGRADING SPILL BUCKET. IDENTIFIED CONTAMINATED SOIL. STATION HAS EXISTING DEC SPILL . CASE MGR IS SARAH ANDERSON - REGION 2"

All Materials:

Site ID:	365575
Operable Unit ID:	1123589
Operable Unit:	01
Material ID:	2113056
Material Code:	0009
Material Name:	gasoline
Case No.:	Not reported
Material FA:	Petroleum
Quantity:	Not reported
Units:	G
Recovered:	.00
Oxygenate:	Not reported

AL410 **245 4TH AVENUE LLC** **RCRA NonGen / NLR** **1019909619**
243-245 4TH AVE **FINDS** **NYR000229906**
< 1/8 **BROOKLYN, NY 11215** **ECHO**
1 ft.

Site 3 of 25 in cluster AL

Relative: **Higher**
Actual: **28 ft.**

RCRA NonGen / NLR:

Date form received by agency:	04/18/2017
Facility name:	245 4TH AVENUE LLC
Facility address:	243-245 4TH AVE BROOKLYN, NY 11215
EPA ID:	NYR000229906
Mailing address:	PROSPECT PARK WEST BROOKLYN, NY 11215
Contact:	JAMES MUELLER
Contact address:	BROADWAY SUITE 203 BROOKLYN, NY 11211
Contact country:	US

245 4TH AVENUE LLC (Continued) **1019909619**

Contact telephone: 718-388-8686
Contact email: JOHNS@ASSOCENVSVCS.COM
EPA Region: 02
Classification: Non-Generator
Description: Handler: Non-Generators do not presently generate hazardous waste

Owner/Operator Summary:
Owner/operator name: HAYSHA DEITSCH
Owner/operator address: Not reported
Not reported
Owner/operator country: Not reported
Owner/operator telephone: Not reported
Owner/operator email: Not reported
Owner/operator fax: Not reported
Owner/operator extension: Not reported
Legal status: Private
Owner/Operator Type: Operator
Owner/Op start date: 12/14/2015
Owner/Op end date: Not reported

Owner/operator name: HAYSHA DEITSCH
Owner/operator address: Not reported
Not reported
Owner/operator country: US
Owner/operator telephone: Not reported
Owner/operator email: Not reported
Owner/operator fax: Not reported
Owner/operator extension: Not reported
Legal status: Private
Owner/Operator Type: Operator
Owner/Op start date: 12/14/2015
Owner/Op end date: Not reported

Owner/operator name: 243 DEVELOPMENT LLC
Owner/operator address: PROSPECT PARK WEST
BROOKLYN, NY 11215
Owner/operator country: US
Owner/operator telephone: 718-388-8686
Owner/operator email: Not reported
Owner/operator fax: Not reported
Owner/operator extension: Not reported
Legal status: Private
Owner/Operator Type: Owner
Owner/Op start date: 12/14/2015
Owner/Op end date: Not reported

Handler Activities Summary:
U.S. importer of hazardous waste: No
Mixed waste (haz. and radioactive): No
Recycler of hazardous waste: No
Transporter of hazardous waste: No
Treater, storer or disposer of HW: No
Underground injection activity: No
On-site burner exemption: No
Furnace exemption: No
Used oil fuel burner: No

245 4TH AVENUE LLC (Continued) **1019909619**

Used oil processor: No
User oil refiner: No
Used oil fuel marketer to burner: No
Used oil Specification marketer: No
Used oil transfer facility: No
Used oil transporter: No

. Waste code: F002
. Waste name: THE FOLLOWING SPENT HALOGENATED SOLVENTS: TETRACHLOROETHYLENE, METHYLENE CHLORIDE, TRICHLOROETHYLENE, 1,1,1-TRICHLOROETHANE, CHLOROBENZENE, 1,1,2-TRICHLORO-1,2,2-TRIFLUOROETHANE, ORTHO-DICHLOROBENZENE, TRICHLOROFLUOROMETHANE, AND 1,1,2-TRICHLOROETHANE; ALL SPENT SOLVENT MIXTURES/BLENDS CONTAINING, BEFORE USE, A TOTAL OF TEN PERCENT OR MORE (BY VOLUME) OF ONE OR MORE OF THE ABOVE HALOGENATED SOLVENTS OR THOSE LISTED IN F001, F004, OR F005, AND STILL BOTTOMS FROM THE RECOVERY OF THESE SPENT SOLVENTS AND SPENT SOLVENT MIXTURES.

Historical Generators:
Date form received by agency: 11/03/2016
Site name: 245 4TH AVENUE LLC
Classification: Large Quantity Generator

. Waste code: F002
. Waste name: THE FOLLOWING SPENT HALOGENATED SOLVENTS: TETRACHLOROETHYLENE, METHYLENE CHLORIDE, TRICHLOROETHYLENE, 1,1,1-TRICHLOROETHANE, CHLOROBENZENE, 1,1,2-TRICHLORO-1,2,2-TRIFLUOROETHANE, ORTHO-DICHLOROBENZENE, TRICHLOROFLUOROMETHANE, AND 1,1,2-TRICHLOROETHANE; ALL SPENT SOLVENT MIXTURES/BLENDS CONTAINING, BEFORE USE, A TOTAL OF TEN PERCENT OR MORE (BY VOLUME) OF ONE OR MORE OF THE ABOVE HALOGENATED SOLVENTS OR THOSE LISTED IN F001, F004, OR F005, AND STILL BOTTOMS FROM THE RECOVERY OF THESE SPENT SOLVENTS AND SPENT SOLVENT MIXTURES.

Violation Status: No violations found

FINDS:

Registry ID: 110070122146

Environmental Interest/Information System
RCRAInfo is a national information system that supports the Resource Conservation and Recovery Act (RCRA) program through the tracking of events and activities related to facilities that generate, transport, and treat, store, or dispose of hazardous waste. RCRAInfo allows RCRA program staff to track the notification, permit, compliance, and corrective action activities required under RCRA.

Click this hyperlink while viewing on your computer to access additional FINDS: detail in the EDR Site Report.

ECHO:
Envid: 1019909619
Registry ID: 110070122146
DFR URL: http://echo.epa.gov/detailed-facility-report?fid=110070122146

AL411 **LOT 5,TAXBLOCK 958** **NY E DESIGNATION** **S108469618**
243 4 AVENUE **N/A**
< 1/8 **BROOKLYN, NY**
1 ft.

Site 4 of 25 in cluster AL

Relative: E DESIGNATION:
Higher

Tax Lot(s):	5
Tax Block:	958
Borough Code:	Not reported
E-No:	E-113
Effective Date:	4/30/2003
Satisfaction Date:	Not reported
Ceqr Number:	03DCP030K
Ulurp Number:	030194(A)ZMK
Zoning Map No:	16b,16c
Description:	Underground Gasoline Storage Tanks* Testing Protocol.
Lot Remediation Date:	Not reported

Actual:
28 ft.

AL412 **243 & 245 4TH AVENUE** **NY VCP** **S121133121**
243 & 245 4TH AVENUE **N/A**
< 1/8 **NEW YORK CITY, NY**
1 ft.

Site 5 of 25 in cluster AL

Relative: VCP NYC:
Higher

Project ID:	17CVCP027K
Project Name:	243 & 245 4TH AVENUE
Project Address:	243 & 245 4TH AVENUE
Borough:	BROOKLYN

Actual:
28 ft.

VCP NYC:

Project ID:	17CVCP027K
File Name:	2016-06-28.RIR
URL:	http://www.nyc.gov/html/oer/downloads/pdf/repository/NYCBCP_Brooklyn/17CVCP027K/2016-06-28.16TMP0220K.RIR Phase II Report.243-245 4th Ave - RIR.pdf
Project ID:	17CVCP027K
File Name:	2017-03-31.RAWP_Draft
URL:	http://www.nyc.gov/html/oer/downloads/pdf/repository/NYCBCP_Brooklyn/17CVCP027K/2017-04-05.16TMP0220K.RAPRAWP.VCP RAWP.pdf
Project ID:	17CVCP027K
File Name:	2017-03-31.Factsheet-1
URL:	http://www.nyc.gov/html/oer/downloads/pdf/repository/NYCBCP_Brooklyn/17CVCP027K/2017-03-31.16TMP0220K.Fact Sheet 1 (NYC VCP Application Fact Sheet).Factsheet-1.pdf
Project ID:	17CVCP027K
File Name:	2017-03-31.Translated_Factsheet-1
URL:	http://www.nyc.gov/downloads/pdf/repository/NYCBCP_Brooklyn/17CVCP027K/2017-03-31.16TMP0220K.Translations - Fact Sheet 1 & CPS.Translated FS1.pdf
Project ID:	17CVCP027K
File Name:	2017-03-31.Translated_CPS
URL:	http://www.nyc.gov/downloads/pdf/repository/NYCBCP_Brooklyn/17CVCP027K/2017-03-31.16TMP0220K.Translations - Fact Sheet 1 & CPS.Translated

243 & 245 4TH AVENUE (Continued) **S121133121**

CPS.pdf

AL413 **243 DEVELOPMENT LLC** **NY MANIFEST** **S120959647**
243-245 4TH AVE **N/A**
< 1/8 **BROOKLYN, NY 11215**
1 ft.

Site 6 of 25 in cluster AL

Relative:
Higher

Actual:
28 ft.

NY MANIFEST:

Country:	USA
EPA ID:	NYR000229906
Facility Status:	Not reported
Location Address 1:	243-245 4TH AVE
Code:	BP
Location Address 2:	Not reported
Total Tanks:	Not reported
Location City:	BROOKLYN
Location State:	NY
Location Zip:	11215
Location Zip 4:	Not reported

NY MANIFEST:

EPAID:	NYR000229906
Mailing Name:	243 DEVELOPMENT LLC
Mailing Contact:	243 DEVELOPMENT LLC
Mailing Address 1:	478 ALBANY AVE #88
Mailing Address 2:	Not reported
Mailing City:	BROOKLYN
Mailing State:	NY
Mailing Zip:	11203
Mailing Zip 4:	Not reported
Mailing Country:	USA
Mailing Phone:	2122084614

NY MANIFEST:

Document ID:	Not reported
Manifest Status:	Not reported
seq:	Not reported
Year:	2017
Trans1 State ID:	NJR986649705
Trans2 State ID:	Not reported
Generator Ship Date:	06/30/2017
Trans1 Recv Date:	06/30/2017
Trans2 Recv Date:	Not reported
TSD Site Recv Date:	06/30/2017
Part A Recv Date:	Not reported
Part B Recv Date:	Not reported
Generator EPA ID:	NYR000229906
Trans1 EPA ID:	Not reported
Trans2 EPA ID:	Not reported
TSDF ID 1:	NJD991291105
TSDF ID 2:	Not reported
Manifest Tracking Number:	017128988JJK
Import Indicator:	N
Export Indicator:	N
Discr Quantity Indicator:	Y
Discr Type Indicator:	N

243 DEVELOPMENT LLC (Continued) **S120959647**

Discr Residue Indicator:	N
Discr Partial Reject Indicator:	N
Discr Full Reject Indicator:	N
Manifest Ref Number:	Not reported
Alt Facility RCRA ID:	Not reported
Alt Facility Sign Date:	Not reported
MGMT Method Type Code:	H110
Waste Code:	Not reported
Waste Code:	Not reported
Waste Code:	Not reported
Waste Code:	Not reported
Waste Code:	Not reported
Waste Code:	Not reported
Quantity:	54040
Units:	P - Pounds
Number of Containers:	1
Container Type:	DT - Dump trucks
Handling Method:	T Chemical, physical, or biological treatment.
Specific Gravity:	1
Waste Code:	D008
Waste Code 1_2:	Not reported
Waste Code 1_3:	Not reported
Waste Code 1_4:	Not reported
Waste Code 1_5:	Not reported
Waste Code 1_6:	Not reported

Click this hyperlink while viewing on your computer to access
25 additional NY MANIFEST: record(s) in the EDR Site Report.

AH414 **400 CARROLL ST** **NY Spills** **S102401891**
400 CARROLL ST **N/A**
< 1/8 **BROOKLYN, NY**
1 ft.

Site 10 of 17 in cluster AH

Relative: **Lower**
Actual: **4 ft.**

SPILLS:

Spill Number/Closed Date:	9605780 / 2003-02-28
Facility ID:	9605780
Facility Type:	ER
DER Facility ID:	99667
Site ID:	114271
DEC Region:	2
Spill Cause:	Unknown
Spill Class:	C3
SWIS:	2401
Spill Date:	1996-07-31
Investigator:	TOMASELLO
Referred To:	Not reported
Reported to Dept:	1996-08-05
CID:	322
Water Affected:	Not reported
Spill Source:	Unknown
Spill Notifier:	Other
Cleanup Ceased:	Not reported
Cleanup Meets Std:	False
Last Inspection:	Not reported
Recommended Penalty:	False

400 CARROLL ST (Continued) **S102401891**

UST Trust:	False
Remediation Phase:	0
Date Entered In Computer:	1996-08-05
Spill Record Last Update:	2003-02-28
Spiller Name:	Not reported
Spiller Company:	UNKNOWN
Spiller Address:	Not reported
Spiller Company:	999
Contact Name:	ANDREW LEIDER
DEC Memo:	""
Remarks:	"property was a fuel storage area 30 yrs ago - then property was a demolition waste transfer station - now property is in bankrupsy - attorney for prospective buyers hired caller for phase 1 & phase 2 investigation - conatminated soil & water found * * * * request call back * * * * * ** * "
Spill Number/Closed Date:	9705145 / 1997-07-29
Facility ID:	9705145
Facility Type:	ER
DER Facility ID:	99667
Site ID:	114272
DEC Region:	2
Spill Cause:	Other
Spill Class:	C4
SWIS:	2401
Spill Date:	1997-07-29
Investigator:	KSTANG
Referred To:	Not reported
Reported to Dept:	1997-07-29
CID:	211
Water Affected:	Not reported
Spill Source:	Vessel
Spill Notifier:	Fire Department
Cleanup Ceased:	Not reported
Cleanup Meets Std:	False
Last Inspection:	Not reported
Recommended Penalty:	False
UST Trust:	False
Remediation Phase:	0
Date Entered In Computer:	1997-07-29
Spill Record Last Update:	1997-07-30
Spiller Name:	Not reported
Spiller Company:	UNKNOWN
Spiller Address:	Not reported
Spiller Company:	999
Contact Name:	FF BARRY
DEC Memo:	"Prior to Sept, 2004 data translation this spill Lead_DEC Field was TANG CALLED FIRE HAZMAT, READINGS BELOW LEL, AND DEP WAS CALLED. WILL HANDLE. NO ACTION BY DEC."
Remarks:	"caller reports above address is vacant commercial bldg that was on fire - inside bldg a boat was being stored and due to fire gas tank ruptured - no clean up - product was absorbed by ground "

All Materials:

Site ID:	114272
Operable Unit ID:	1051131
Operable Unit:	01
Material ID:	334368

400 CARROLL ST (Continued) **S102401891**

Material Code:	0009
Material Name:	gasoline
Case No.:	Not reported
Material FA:	Petroleum
Quantity:	20.00
Units:	G
Recovered:	.00
Oxygenate:	Not reported

Spill Number/Closed Date:	0400876 / 2015-11-16
Facility ID:	0400876
Facility Type:	ER
DER Facility ID:	99667
Site ID:	316403
DEC Region:	2
Spill Cause:	Other
Spill Class:	C4
SWIS:	2401
Spill Date:	2004-04-25
Investigator:	JCGRATHW
Referred To:	BCP SITE - JOHN GRATHWOL IS PM
Reported to Dept:	2004-04-26
CID:	406
Water Affected:	Not reported
Spill Source:	Commercial/Industrial
Spill Notifier:	Responsible Party
Cleanup Ceased:	Not reported
Cleanup Meets Std:	False
Last Inspection:	Not reported
Recommended Penalty:	False
UST Trust:	False
Remediation Phase:	0
Date Entered In Computer:	2004-04-26
Spill Record Last Update:	2018-04-17
Spiller Name:	DAVID LESKEWITZ
Spiller Company:	WOODEN BRIDGE REALTY LLC
Spiller Address:	388 CARROLL ST.
Spiller Company:	001
Contact Name:	DAVID LESKEWITZ
DEC Memo:	"Prior to Sept, 2004 data translation this spill Lead_DEC Field was TIPPLE Prior spill number was 9605780 which said that the site was a demolition waste transfer station and a fuel storage area. The area was contaminated with petroleum soil & groundwater impacts. In approx 2001 two large residential condos were built on the site with an open spill number. The spill case was closed in early 2003 for no recent activity 4/26/2004 TradeWinds Environmental found a UST on site between 4,000 and 6,000 gal (#6 oil). The tank is being pumped out, but the tank is too close to the condo foundation to be removed safely. Steve Gordon would like to talk with the DEC rep about remediation options 6/23/04 Tipple spoke with Doug from Tradewinds site status requested// 6/24/04 tipple spoke with owner, S.Gordon formerly with Tradewinds and D. Yudelson esq. The owner is currently looking into entering into a Brownfields Cleanup. Will keep DEC updated// tanks removed were encased in concrete and photos were taken//Gordon stated that no soil contamination was observed adjacent to the tanks at the time of removal 06/20/06: This spill is

400 CARROLL ST (Continued) **S102401891**

transferred from Mr. Koon Tang to Q.Abidi. Called to Jan Belessimo, Trade Wynds Environmental at (800)282-8701 she said that she will talk to her Project Manager regarding spill and she will call me back. -QA 06/30/06: Contacted to Ms.Jan Bellessimo because she faxed me only waste manifest of the spill She will talk to her supervisor Mr. R.D.Baldwin to send a clean up confirmation letter to me. -QA 07/05/06: Called to Ms. Jane Bellessimo and reminded her to talk to her boss for cleanup confirmation letter. -QA 07/25/06: Contacted Jane, she said she will fax me today the closing confirmation letter. -QA 08/09/06: Called Ms. Jane Belessimo regarding spill closing confirmation letter and left message to call me back. -QA 09/12/06: Mr Argie Balgwin called me and said after talking to his attorney that he will send me a confirmation letter to close the spill. -QA 10/25/06: Called Mr. Argie Balgwin (516)779-7824 and left message to call me back regarding closing confirmation letter for the spill. -QA 11/16/06: Called Jan Belessimo about information of spill, she said that she will talk to her boss and call me. -QA 11/27/06: Called Jan Belessimo about information of spill and left message to call me back. -QA 12/14/06: Called Ms. Jan Belessimo regarding information of the spill. She said that she had already sent to me whatever waste manifest report Tradewinds Environmental has. Some other party worked for this spill. She gave attorney's name and phone number. Mr. David Yudelson (attorney) (212)421-2150. -QA 12/18/06: This spill is being handled by Department's of Brownfield Program (Central Office). I don,t need not to work on this spill. -QA 05/14/07: Called Mr. David Yudelson at (212)421-2150 to discuss the spill. He was not there, left message to call me back. -QA 05/18/07: Called Mr. David Yudelson (Attorney) at (212)421-2150 to discuss if this spill has been terminated from BCP program or not. He said, he will contact client and find out about it then he will call me back. -QA 12/04/2007: This spill case was transferred to A. Doronova. AD 02/08/2008: Called and left messages to A. Baldwin, D. Yedelson and spoke with Ms. Jan Belessimo of Trade-Wynds Env. regarding this site. She was not sure if their company is still involved with the site. She will call back later with some information. AD 03/03/2008: Spoke with J. Belessimo of Trade-Wynds Env., she told me that they no longer work for this site. Called and left a message to D. Yedelson. AD 03/04/2008: Received a call from D. Yedelson. He represents both property seller and potential buyer. Contract to be signed sometime in summer 2008. The buyer plans to redevelop the site. Neighbor property on 363 Bond Street which is currently under NYSDEC spill #0501697 is also in this contract but represented by other parties. Spoke with J. Kolleeny of DEC regarding this site. AD 03/13/2008: Spoke with D. Yedelson regarding a submission of all investigation reports and scheduling a meeting with all involved parties to discuss the site situation and remediation. Possible STIP. AD 03/20/2008: Received an email from John Grathwol from Albany. Local community group - FROGGs was concern about the site redevelopment and John scheduled a phone call for March 21, 2008 with FROGGs' representative to answer their questions. Sent an email to V. Brevdo of DEC with brief site status update, which was then forwarded to J. Grathwol. AD 03/25/2008: Left a message to D. Yedelson regarding reports submission. He returned my call later, said that all reports are ready and he will email them to me today or tomorrow. Informed him about concerns from local organization. Told him that after I finish to review reports we will schedule a meeting. AD 03/28/2008: Received old reports via email, downloaded them to eDocs. Will review. AD 10/03/2008: Spoke with D.

400 CARROLL ST (Continued) **S102401891**

Yudelson - attorney regarding situation with this site. He told that the owner wants to reapply for BCP project and that they applied for re-zoning, which will be decided in April, 2009. AD 10/15/2008: Received an email from Mr. Yudelson saying: Ainora - I am having a comprehensive report prepared by ELM for the Carroll Street/Bond Street sites which will show all existing data. I will forward it as soon as it is done. Dave AD 10/22/2008: Received an inquiry from Vadim Brevdo of DER regarding status of this spill. Inquiry came to Commissioner from City Councilman DeBlasio. Informed Vadim about situation with this case. Spoke with D. Yudelson. Env. Liability Management (ELM) preparing a summary report with conclusions and recommendations for remedial actions. Project manager - Mimi Raygorodetsky. AD 10/27/2008: Sent an email to D. Yudelson saying: Dear Mr. Yudelson, As per our previous phone conversation, please be advised that the Department requests to expedite the submission of the summary report for the above-referenced sites. The report should be submitted no later that November 14, 2008 and should include a remedial action plan. Feel free to contact me if you have any questions or comments. Sincerely, Ainura Doronova AD 11/13/2008: Called and left a message to D. Yudelson regarding the report submission. later received an email from him saying: Ainura- got your voicemail but I am in a meeting. ELM is working on the report since your request and we should have it very shortly. I will find out the exact date and I will respond to you. Dave and Ainura - The effort to compile and synthesize all the prior work is taking a little longer than expected to make it understandable. I believe we will deliver the summary report next weds. Please let me know if this presents a problem so that we can avoid having anyone work overnight or on the weekend!!! Postponed the report submission till November 21, 2008, but said that it is final. AD 11/21/2008: called and left a message to D. Yudelson regarding the report submission. Later in the day received an email from M. Raygorodetzky saying: Ms. Doronova, On behalf of Dave Yudelson of Sive, Paget & Riesel and Toll Brooklyn, LP, please find attached an electronic copy of the Remedial Investigation Report an Conceptual Remedy for the Toll Brooklyn, LLC site in Brooklyn, NY. A hard copy (with a CD containing previous studies) will be delivered to your office via Federal Express on Monday. The site is comprised of three adjacent parcels of land that are subject to three active spill listings: 363 Bond Street (Spill # 05-01697) 365 Bond Street (Spill # 04-07393) 400 Carroll Street (Spill # 04-00876) We look forward to working with you to remediate this site. Regards, Mimi Raygorodetsky - Associate Tel: 212.962.4301 ext.311 - Fax: 212.962.4302 - Mobile: 917.952.9906 mraygorodetsky@elmofny.com DL the report to eDocs. Will review. AD Reviewed the report. It includes conceptual RAP with proposal to excavate contaminated soil. AD 01/05/2009: Spoke with M. Raygorodetsky regarding submission of the actual RAP. She told me that their company does not have contract yet to perform the remediation. She will speak with the owner and then call back. AD 01/12/2009: Received an email from M. Raygorodetsky saying: Hello Ainura, We spoke last week about the timing of submission of a RAWP for the Toll Gowanus Site, which is subject to three spill numbers: 0501697, 0407393, and 0400876. I've spoken with the client, Toll Brooklyn, LLC and the environmental attorney, Dave Yudelson of Sive Paget & Riesel, PC about the timing of RAWP preparation. We will be finishing our draft of the RAWP this week and providing it to our client for review. We hope to have a RAWP for you the week of January

400 CARROLL ST (Continued) **S102401891**

19. Please let Dave Yudelson or me know if you have any comments or questions. Mimi Mimi Raygorodetsky - Associate Tel: 212.962.4301 ext.311 - Fax: 212.962.4302 - Mobile: 917.952.9906 02/09/2009: On January 26, 2009 received this email from M. Raygorodetsky saying: Hello Ainura, I wanted to let you know that we were slightly delayed in getting our RAWP submission to you last week. We are pulling together the final loose ends on the RAWP and hope to have something for you by the end of the week. I apologize for the delay. Thanks, Mimi Raygorodetsky Received RAP by Env. Liability Management. DL to eDocs. Will review. AD Reviewed the RAP.It proposes excavation of the hot spots in the vicinity of the well MW-5 and soil boring SB-1 down 2 feet into the water table. Excavation in these areas will advance laterally in all directions until no further evidence of free product remains. ELM also proposes to implement in-place soil stabilization or chemical oxidation in areas where elevated concentrations of BTEX and SVOCs are present. According to a Phase II Site Investigation report for 400 Carroll Street, 3 1,500-gallon UST were removed from the site in 2004. No UST closure report was submitted to DEC. Location of the former UST area is not depicted at the site's plan. AD 03/17/2009: Called and left a message to M. Raygorodetsky (MR) of ELM. AD 03/20/2009: Called and had a conference call with MR and D. Yudelson (attorney) regarding the submitted RAP. Asked them, if there are any residential buildings in the vicinity of the site. Some of them are one block away from the subject property. Also, requested to submit a Figure 5 from the RAP with locations of the 3 former 1,500-gallon USTs, which were removed in 2004. Number of injection points for the oxidation will be given later in an addendum to the RAP, if this approach will be selected. GPS to identify any other USTs will be implemented after buildings on the site will be demolished. Will discussed this site with J. Kolleeny. AD 03/25/2009: Discussed the RAP with J. Kolleeny. He indicated a contaminated area which should be included in remediation. Asked him about proposed soil stabilization method. Will wait for the submission of the requested information. AD 04/08/2009: Called and left a message to D. Yudelson. Spoke with him later. Requested to submit all UST closure reports for all applicable parts of the project. Also asked if any remedial actions are planned for area of soil boring SB-3 on 363 Bond Street, which indicated high petroleum contamination. AD 04/27/2009: Called and left a message to D. Yudelson. Requested to expedite the submission of the data. Spoke with him later. AD 04/29/2009: Received an e-mail from D. Yudelson saying: Ainura, I know that you asked for information on the tank removal, a registration correct and information about remedial response for sb3. Did I miss anything? I want to send a letter in respectfully requesting more time (a few weeks) to gather the information because the Superfund listing proposal for the site has all team members tied up and the project may die if we don't focus on that. Dave David S. Yudelson Partner Sive, Paget & Riesel P.C. 460 Park Avenue New York, NY 10022 917 295 6449 Sent him a reply, stating all information, which should be submitted to us. AD 05/13/2009: Received a letter from D. Yudelson with a request to postpone data submission till June 15, 2009. Approved the request. AD 06/18/2009: Called and spoke with D. Yudelson regarding the requested data submission. He told me that they have prepared the report and will send it with today's mail. AD 06/19/2009: Received an e-mail from Basil Borisov of ELM saying: Ms. Doronova, Attached is the Addendum to the Remedial Action Plan for the 363-365 Bond Street and 400 Carroll Street properties in

400 CARROLL ST (Continued) **S102401891**

Brooklyn, NY. A hard copy of the Addendum is being sent to your offices by FedEx. If you have any questions or concerns, please don't hesitate to contact us or David Yudelson at Sive Paget & Riesel. Sincerely, BASIL BORISOV - Project Manager Tel 212.962.4301 ext 304 - Fax 212.962.4302 - Cell 646.895.2943 DL pdf copy to eDocs. AD 06/23/2009: Received hard copy of the Addendum to the RAP. Will review. AD 06/24/2009: Reviewed the Addendum to the RAP.It proposes remediation in the vicinity of hot spot SB-3 as was requested by DEC. The addendum also includes a plan of 400 Carroll Street with locations of former USTs field. While no formal end-point sampling was performed as part of UTSs removal, ELM had subsequently installed one soil boring SB-9, one monitoring well MW-1 and one test pit TP-5 in the former USTs area as part of the Phase II ESI. Excavation in these areas will advance laterally in all directions until no further evidence of free product remains. ELM submitted more detailed explanation of in-place soil stabilization method, which was proposed for areas where elevated concentrations of BTEX and SVOCs are present. A bench-scale mixing study will be performed to select site-specific stabilization mix. Discussed the plan with J. Kolleeny of DER and possibility of excavation in the area of SB-3. Called and spoke with Jim Harrington - Chief Technology Section of Division of Environmental Remediation, Albany regarding application of soil stabilization method in NYS. Changed site priority from P0 to P1. AD 06/25/2009: Sent to Mr. Harrington the Addendum to the RAP via e-mail for review. AD 07/02/2009: Met with Mr. Harrington to discuss the feasibility of application of the soil stabilization method for this particular site. His opinion was that the site is a good candidate for the soil stabilization. A work plan for bench-scale mixing study should be submitted to DEC for review and approval. AD 07/22/2009: Called and spoke with David Yudelson (attorney) regarding excavation of SB-3 area and a work plan for bench-scale mix study. He agreed to make these changes and asked for an e-mail request from DEC. He also mentioned that soil stabilization methods was approved by MGP of DEC (Albany) for Nyack MGP Site. Will send him e-mail. AD 07/23/2009: Sent the e-mail to D. Yudelson with the following remarks to the Addendum to RAWP: - A work plan for bench-scale mix study should be submitted to DEC for its review and approval; - An excavation should be proposed for the area in the vicinity of SB-3 instead of in-situ remediation. Also, asked to provide me with information on the MGP site, where the soil stabilization method was approved by DEC. AD 09/02/2009: Called and left a message to D. Yudelson regarding submission of bench-scale mix study WP. AD 09/03/2009: Received an e-mail from Mr. Yudelson which states that ELM is working on the work plan. AD 09/22/2009: Received an e-mail from Mr. Yudelson that he had received the work plan from ELM and now is in a process of reviewing it. The WP will be submitted to DEC shortly. AD 10/15/2009: Received an e-mail from D. Yudelson with attached work plan for bench-scale mixing study. Dl to eDocs. Will review. AD 11/06/2009: Reviewed the work plan for bench-scale study. Discussed the work plan with Jim Harrington of DER Albany. Mr. Harrington made a few comments to the submitted work plan. The necessary changes to the proposed work plan will be required from the consultant before the work plan approval. AD 11/10/2009: Called and left a message to Mr. Yudelsom regarding the work plan modifications. AD 01/20/2010: Called and spoke with D. Yudelson regarding the revised work plan for bench-scale mixing study. Requested to expedite the submission of the plan. He will contact ELM and get back to us. AD 01/28/2010: Received an e-copy of

400 CARROLL ST (Continued) **S102401891**

the revised work plan. DL to edocs. Will review. AD 02/02/2010: Reviewed the revised bench-scale mixing study work plan for the Toll Brooklyn Site, and it seems that all the requested changes were made. AD 02/03/2010: Forwarded the work plan to Jim Harrington. AD 02/04/2010: Discussed the revised plan with J. Harrington and J. Kolleeny. Issued an approval letter to Mr. Yudelson. DL copy to eDocs. AD 03/2010: This site was recently listed as Superfund as a part of Govanus Channel. 04/27/2010: Called and spoke with D. Yudelson regarding the site status. He told that EPA will perform some sampling at the site to study if the site is contributing to the Govanus Channel contamination, and the results will be ready in early fall. Asked him to send me an e-mail summarizing site status. AD 04/29/2010: Received an e-mail from Mr. Yudelson (attorney for Toll Brothers) saying: Ainura This email is to confirm that I have met with EPA and EPA indicated they will not be in a position to determine what, if any, remedial activities they will require at the Bond Street properties regarding the Superfund Site until the fall. I expect to meet with them again and will inform you if anything changes. Dave (917)295-6449 AD 06/2010: Called and spoke with Mr. Yudelson. He told me that Toll Brothers is no longer interested in buying the site, after it was listed as a Superfund site. Mr. Yudelson gave me a contact info in EPA: Mr. Brian Carr, phone: (212)637-3170. AD 06/23/2010: Received a phone call from Mr. Brian Carr of EPA, phone: (212)637-3170. He told me that they performed some sampling at the site. He gave a contact info for the owner of the 400 Carrol Street site: Mr. David Levkowitz, phone: (917)838-2270. Discussed the site with J. Kolleeny and Vadim Brevdo of DEC. AD 07/2010: Called and spoke with Mr. Yudelson regarding the site cleanup plans. AD 07/26/2010: Called and spoke with Mr. Levkowitz. He asked to contact his attorney - Mr. Yudelson. Called and left a message to D. Yudelson. AD 07/28/2010: Received a call from D. Yudelson. He told me that he is discussing the remedial option for the site with Mr. Levkowitz, and they considering to perform an excavation of the contaminates soil instead of the previously proposed soil stabilization. He is going to meet with Mr. Phillips - owner of 363 Bond Street site regarding the site cleanup and will contact us later with the results. Told him that a stipulation agreement should be signed by the site owners. AD 12/03/2010: Received an e-mail from D. Yudelson saying: Ainura, Brian Happy holidays! Attached please find a proposed remedial action plan for the 400 Carroll Street property. It provide for excavating and offiste disposal of the petroleum contaminated soil. Lets schedule a meeting or call to discuss this and scheduling issues. Dave DL pdf copy of the RAP. Will review. AD 12/23/2010: Reviewed the RAP. Although soil stabilization was initially proposed, and approved by DEC, now the consultant proposes excavation and disposal of soils in the hot spot areas, that were previously intended for soil stabilization, as more appropriate alternative. PWGC is proposing that soils in the three hot spot areas be excavated to a depth of approximately seven feet below grade. Since the project site is located on the Gowanus Canal, they will install soil erosion and sediment controls prior to excavation activities. They note that this RAP is intended to address petroleum impacted soils in order to obtain closure of the NYSDEC Spill File. They will not address historic fill material containing elevated concentrations of SVOCs and metals. AD 01/2011: Called and spoke with David regarding a meeting to discuss the proposed RAP with him and EPA. He said that

400 CARROLL ST (Continued) **S102401891**

the meeting will be scheduled after EPA will review the work plan. AD 04/20/2011: Called and left a message to D. Yudelson regarding the meeting. AD 04/26/2011: Did not receive any response. Called again and left a message. AD 05/10/2011: Called and spoke with David Yudelson regarding the meeting. Told him to schedule it after June 20th, when I will return from vacation. AD 06/30/2011: Called and left a message to David. AD 07/01/2011: Received a phone call from Mr. Yudelson. He said that he had a meeting with EPA last week. Requested why I was not informed about this meeting. Mr. Yudelson said that this meeting was regarding EPA's requirements to a proposed RAP. Required him to send me a summary e-mail. AD 07/07/2011: Received an e-mail from David saying: Ainura This email confirms our telephone conversation that we have been working with EPA and the owner is prepared to implement the RAP we had previously submitted to you. The work would be undertaken in the fall. Please confirm the RAP, which provides for excavation and offsite disposal is approved . Dave Since this RAP was submitted to DEC in December of 2010 to require Mr. Yudelson to resubmit the work plan with a current date. Discussed with J. Kolleeny the proposed RAP. Post-excavation end-point soil samples from the bottom of the excavation should be collected. Called and left a message to Mr. Yudelson regarding submission of RAP with a current date. AD 07/19/2011: Received the requested RAP. Sent an approval letter to Mr. Yudelson. DL pdf copy of the letter to eDocs. AD 10/14/2011: Sent an e-mail to D. Yudelson requesting site status update info. AD 11/30/2011: Called and spoke with D. Yudelson regarding site status update. He told me that they are waiting for excavation permit from DOB to start remediation. he will inform me before start of field work. AD 01/2012: Called and spoke with D. Yudelson regarding RAP implementation at the site. AD 04/25/2012: Sent an e-mail to D. Yudelson with a request for site status update. AD 04/27/2012: Received an e-mail from Mr. Yudelson with a request for a site discussion over the phone for Monday, April 30, 2012. Responded to him that I will be off on Monday, and sudgested Tuesday. AD 05/02/2012: Called and spoke with Mr. Yudelson. He informed me that all three parsels are now under contract for purchase by Lightstone Group, which plans to redevelop the sites as rental properties. Revised work plan for 363 Bond Street and 365 Bond Street will be submitted to DEC for review and approval. Asked Mr. Yudelson to send me a summary e-mail. AD 05/10/2012: Received the following e-mail from D. Yudelson: Ainura In response to your request, this is a status report on 400 Carroll Street. The owner has executed a contract of sale to sell the property to an entity that is also seeking to purchase the two other properties that constitute the former Toll Bros development project (363 and 365 Bond). It is expected that remedial work will begin in the fall. Let me know if you need any additional information. Dave 11/13/2012: Received the following e-mail from D. Yudelson: Ainura Attached is a remedial investigation work plan for the three sites to better delineate the hotspots fpr preparation of an excavation based RAP. Please let me know if this is acceptable. Thanks Dave Looked at the work plan. The size of it is about 130 MGB. called and left a message to Dave with request to decrease the size of the submitted work plan, and to submit a hard copy of the work plan as well. AD 11/16/2012: Received a short PDF version of the report (only work plan included). Spoke with D. Yudelson. Hard copy is in the mail. AD 11/20/2012: Received a hard copy of the work plan. Will review. AD 12/04/2012: Attended a meeting with City OER regarding the proposed work plan. OER involved

400 CARROLL ST (Continued) **S102401891**

bacause the site has E designation. OER wants to add few more soil borings and one more well. Discussed the site. Will review OER requests to the submitted work plan. Sent an e-mail to D. Yudelson with a request to submit data tables with a bigger font size. AD 12/06/2012: Reviewed the work plan. It proposes to advance 18 soil boring with collection of soil samples, 3 groundwater monitoring wells and a total of 20 shallow and 10 deeper soil gas sampling. There are few discrepancies in numbers of soil boring samples and soil gas samples on pages 34, 35, 36 and 37. Also the proposed soil sampling interals are questionable. Called and spoke with D. Yudelson regarding number of question which arised during the work plan review. Later sent the following e-mail with all questions and requirement to D. Yudelson: Dave: In regards to the submitted investigation work plan, I need answers on the following questions: 1. Total number of site-related wells; 2. Were all soil and groundwater samples analyzed for the full list of compounds; 3. Why there are discrepancies in the number of soil samples from the proposed soil borings and in the number of soil vapor samples in the work plan (pgs: 34, 35, 36, 37); 4. Why Langan proposing to sample the same locations they already sampled for the part 1 of Due Diligence; 5. What will be the sampling intervals for the 18 proposed soil borings, and why; Also I would like to mention that all summary tables with analytical data in the next reports from Langan should include a row with TVOCs and TSVOCs data, and the data should be in part per billion. Thank you, Sincerely, Ainura Doronova Spoke with D. Yudelson again, requested to revise the work plan, correct all typos, include the revised site map with new location for soil borings and wells suggested by OER and to submit it to DEC for review. Received some correspondence from Cavy Chu of OER regarding the project. Told her about DEC requirements. She will fax the site map with the revised locations for soil borings and monitoring wells to D. Yudelson tomorrow. Discussed all changes with J. Kolleeny of DEC. AD 12/07/2012: Received an e-mail from D. Yudelson saying: Ainura and Cavy Please see the attached Text, Table and Figure revisions which incorporate the comments that both of you have made. Additionally Ainura, I have addressed your comments below. Cavy, your comments were addressed as we spoke and I did add a couple QA/QC samples to the program. Please call with any questions that you may have and thank you very much for your review of this workplan. Regards Christopher McMahon Project Geologist Direct: 201.398.4535 Mobile: 201.218.2339 Langan Engineering & Environmental Services Cc: Chu, Cavy Subject: Bond Street Sites Dave: In regards to the submitted investigation work plan, I need answers on the following questions: 1. Total number of site-related wells; Including the wells proposed as part of this workplan, there are 8 wells on the 365 Bond Street site; 7 wells on the 363 Bond Street property and 2 wells on the 400 Carroll Street property. 2. Were all soil and groundwater samples analyzed for the full list of compounds; The majority of the samples collected were analyzed for the full list of compounds; however, the list of compounds was restricted on some of the samples due to being AOC specific. A summary of all of the sampling, including the compounds analyzed is provided in Table 1. 3. Why there are discrepancies in the number of soil samples from the proposed soil borings and in the number of soil vapor samples in the work plan (pgs: 34, 35, 36, 37); Addressed in the text. 4. Why Langan proposing to sample the same locations they already sampled for the part 1 of Due Diligence; Co-located boring locations will be installed to

400 CARROLL ST (Continued) **S102401891**

sample depth intervals that were not included in the Due Diligence investigation. 5. What will be the sampling intervals for the 18 proposed soil borings, and why; This information is provided in the text as well as in Table 10. All discrepancies have been revised. Also I would like to mention that all summary tables with analytical data in the next reports from Langan should include a row with TVOCs and TSVOCs data, and the data should be in part per billion. Looked at the revised work plan. Langan proposes advancement of 19 soil borings, five out which will be finished as a groundwater monitoring wells. There are again discrepancies in number of the soil and soil vapor samples on pages 33 to 37 in the revised work plan. Called and spoke with Cavy Chu of OER. She said that her requirements regarding number of soil vapor samples were not addressed, and that the proposed soil vapor sampling intervals and number of the proposed soil vapors are confusing. Called and spoke with D. Yudelson few times regarding the revised work plan. Requested to address OER requirements, to omit repetitions in the work plan on the pages 33 to 37, to correct typos, and to clarify soil sampling intervals. AD 01/23/2013: Received a hard copy of the revised RIWP. Will review. AD 01/25/2013: Reviewed the revised RIWP. DEC and OER requirements were addressed in this work plan. The revised RIWP proposes a supplemental investigation involving the drilling of 19 soil borings with collection of soil samples, the installation of five permanent groundwater monitoring wells followed by collection of groundwater samples, and the collection of 30 soil vapor samples. An investigation summary report with conclusions and recommendations for further actions will be prepared and submitted to DEC. Later in the day I was copied on the following e-mail from Chu cavy of OER: Hi, Chris. OER has reviewed the latest version of the Final RIWP and has no more comments on the document. Please note that you will need DEC approval to move the work plan forward. Thanks, Cavy Cavy Chu, PE Assistant Director. OER AD 01/29/2013: Discussed the final version of the RIWP with J. Kolleeny of DEC. issued an approval letter to D. Yudelson. DL pdf copy of the letter to eDocs. AD The site entered into BCP program (Albany). The site manager is John Grathwol. AD 4/17/18: This project should have been linked to BCP Project #224174 in 2013, but will be linked today. The remedial action activities specified BCP RAWP remediated the weathered petroleum contamination at this site. The Remedial Action was completed in November 2015. Spill closed. - J. Grathwol"

Remarks: "Were excavating on the property and found a tank in the ground that know one knew was there. The vent was missing on the tank causing the spill. Pumped the tank so far and have not yet removed the tank due to weather. removed 3000 gal of straight product so far."

All TTF:

Facility ID:	0400876
Spill Number:	0400876
Spill Tank Test:	1529203
Site ID:	316403
Tank Number:	Not reported
Tank Size:	6000
Material:	0003
EPA UST:	Not reported
UST:	Not reported
Cause:	Not reported
Source:	Not reported
Test Method:	00

400 CARROLL ST (Continued) **S102401891**

Test Method 2:	Unknown
Leak Rate:	.00
Gross Fail:	Not reported
Modified By:	Spills
Last Modified Date:	Not reported

All Materials:

Site ID:	316403
Operable Unit ID:	885034
Operable Unit:	01
Material ID:	492114
Material Code:	0003A
Material Name:	#6 fuel oil
Case No.:	Not reported
Material FA:	Petroleum
Quantity:	6.00
Units:	G
Recovered:	6.00
Oxygenate:	Not reported

AO415 **4TH ST & BOND ST** **NY Spills** **S102146468**
4TH ST & BOND ST **N/A**
< 1/8 **BROOKLYN, NY**
1 ft.

Site 3 of 19 in cluster AO

Relative: **Lower**
Actual: **7 ft.**

SPILLS:

Spill Number/Closed Date:	9301891 / 1994-11-28
Facility ID:	9301891
Facility Type:	ER
DER Facility ID:	89512
Site ID:	100949
DEC Region:	2
Spill Cause:	Housekeeping
Spill Class:	C4
SWIS:	2401
Spill Date:	1993-05-10
Investigator:	SIGONA
Referred To:	Not reported
Reported to Dept:	1993-05-10
CID:	Not reported
Water Affected:	Not reported
Spill Source:	Unknown
Spill Notifier:	Local Agency
Cleanup Ceased:	1994-11-28
Cleanup Meets Std:	True
Last Inspection:	Not reported
Recommended Penalty:	False
UST Trust:	False
Remediation Phase:	0
Date Entered In Computer:	1993-06-04
Spill Record Last Update:	1994-11-28
Spiller Name:	Not reported
Spiller Company:	UNK
Spiller Address:	Not reported
Spiller Company:	999

4TH ST & BOND ST (Continued) **S102146468**

Contact Name: Not reported
DEC Memo: ""
Remarks: "DEP REPORTED A SPILL ON STREET AND CATCH BRAIN. DEC (SIGONA) RESPONDED MET HERNANDEZ &IWCS THOMAS FOUND SHEEN ON STREET AND SOME OIL SLUDGE & DIRTY PAPER IN CATCH BASIN. THE PROBLEM SEEMS CHRONIC."

All Materials:
Site ID: 100949
Operable Unit ID: 983909
Operable Unit: 01
Material ID: 399044
Material Code: 0022
Material Name: waste oil/used oil
Case No.: Not reported
Material FA: Petroleum
Quantity: 25.00
Units: G
Recovered: .00
Oxygenate: Not reported

AU416 **NYSDOT 3RD ST BRIDGE & GOWANUS CANAL** **RCRA NonGen / NLR** **1000555036**
3RD ST BRG OVER GOWANUS CANAL **NYD986975316**
< 1/8 **BROOKLYN, NY 11201**
1 ft.

Site 1 of 14 in cluster AU

Relative: Lower
Actual: 0 ft.

RCRA NonGen / NLR:
Date form received by agency: 01/01/2007
Facility name: NYSDOT 3RD ST BRIDGE & GOWANUS CANAL
Facility address: 3RD ST BRG OVER GOWANUS CANAL
BROOKLYN, NY 11201
EPA ID: NYD986975316
Mailing address: RECTOR ST
NEW YORK, NY 10006
Contact: MUHAMMAD AFZAL
Contact address: RECTOR ST
NEW YORK, NY 10006
Contact country: US
Contact telephone: 212-414-7172
Contact email: Not reported
EPA Region: 02
Classification: Non-Generator
Description: Handler: Non-Generators do not presently generate hazardous waste

Owner/Operator Summary:
Owner/operator name: NYSDOT
Owner/operator address: 2 RECTOR ST
NEW YORK, NY 10008
Owner/operator country: US
Owner/operator telephone: 212-555-1212
Owner/operator email: Not reported
Owner/operator fax: Not reported
Owner/operator extension: Not reported
Legal status: Private
Owner/Operator Type: Operator
Owner/Op start date: Not reported
Owner/Op end date: Not reported

NYSDOT 3RD ST BRIDGE & GOWANUS CANAL (Continued) **1000555036**

Owner/operator name: NYSDOT
Owner/operator address: 2 RECTOR ST
NEW YORK, NY 10008
Owner/operator country: US
Owner/operator telephone: 212-555-1212
Owner/operator email: Not reported
Owner/operator fax: Not reported
Owner/operator extension: Not reported
Legal status: Private
Owner/Operator Type: Owner
Owner/Op start date: Not reported
Owner/Op end date: Not reported

Handler Activities Summary:
U.S. importer of hazardous waste: No
Mixed waste (haz. and radioactive): No
Recycler of hazardous waste: No
Transporter of hazardous waste: No
Treater, storer or disposer of HW: No
Underground injection activity: No
On-site burner exemption: No
Furnace exemption: No
Used oil fuel burner: No
Used oil processor: No
User oil refiner: No
Used oil fuel marketer to burner: No
Used oil Specification marketer: No
Used oil transfer facility: No
Used oil transporter: No

Historical Generators:
Date form received by agency: 01/01/2006
Site name: NYSDOT 3RD ST BRIDGE & GOWANUS CANAL
Classification: Not a generator, verified

Date form received by agency: 11/01/1991
Site name: NYSDOT 3RD ST BRIDGE & GOWANUS CANAL
Classification: Not a generator, verified

. Waste code: D000
. Waste name: Not Defined

. Waste code: D008
. Waste name: LEAD

Violation Status: No violations found

AL417 **NYCDOT BRIDGE BIN 2243210** **RCRA NonGen / NLR** **1000911985**
PRESIDENT ST BRG OVER FRANKLIN **NY0000375220**
< 1/8 **BROOKLYN, NY 11225**
1 ft.

Site 7 of 25 in cluster AL

Relative: RCRA NonGen / NLR:
Higher Date form received by agency: 01/01/2007
Actual: Facility name: NYCDOT BRIDGE BIN 2243210
26 ft. Facility address: PRESIDENT ST BRG OVER FRANKLIN
SHUTTLE

NYCDOT BRIDGE BIN 2243210 (Continued) **1000911985**

BROOKLYN, NY 11225
EPA ID: NY0000375220
Mailing address: RECTOR ST - 8TH FLOOR
NEW YORK, NY 10006
Contact: ALEX BEZCHASTNOV
Contact address: RECTOR ST - 8TH FLOOR
NEW YORK, NY 10006
Contact country: US
Contact telephone: 212-788-2091
Contact email: Not reported
EPA Region: 02
Classification: Non-Generator
Description: Handler: Non-Generators do not presently generate hazardous waste

Owner/Operator Summary:
Owner/operator name: NYCDOT
Owner/operator address: 2 RECTOR ST
NEW YORK, NY 10006
Owner/operator country: US
Owner/operator telephone: 212-788-2091
Owner/operator email: Not reported
Owner/operator fax: Not reported
Owner/operator extension: Not reported
Legal status: Municipal
Owner/Operator Type: Owner
Owner/Op start date: Not reported
Owner/Op end date: Not reported

Owner/operator name: NYCDOT
Owner/operator address: 2 RECTOR ST
NEW YORK, NY 10006
Owner/operator country: US
Owner/operator telephone: 212-788-2091
Owner/operator email: Not reported
Owner/operator fax: Not reported
Owner/operator extension: Not reported
Legal status: Municipal
Owner/Operator Type: Operator
Owner/Op start date: Not reported
Owner/Op end date: Not reported

Handler Activities Summary:
U.S. importer of hazardous waste: No
Mixed waste (haz. and radioactive): No
Recycler of hazardous waste: No
Transporter of hazardous waste: No
Treater, storer or disposer of HW: No
Underground injection activity: No
On-site burner exemption: No
Furnace exemption: No
Used oil fuel burner: No
Used oil processor: No
User oil refiner: No
Used oil fuel marketer to burner: No
Used oil Specification marketer: No
Used oil transfer facility: No

NYCDOT BRIDGE BIN 2243210 (Continued) **1000911985**

Used oil transporter: No

Historical Generators:
Date form received by agency: 01/01/2006
Site name: NYCDOT BRIDGE BIN 2243210
Classification: Not a generator, verified

Date form received by agency: 02/16/1999
Site name: NYCDOT BRIDGE BIN 2243210
Classification: Large Quantity Generator

. Waste code: D000
. Waste name: Not Defined

. Waste code: D008
. Waste name: LEAD

Violation Status: No violations found

AN418 **FERRARA BROS., LLC - HOYT STREET** **TRIS 1011937453**
435 HOYT ST **US AIRS 1123WFRRRB435HY**
< 1/8 **BROOKLYN, NY 11231** **FINDS**
1 ft. **ECHO**

Site 4 of 19 in cluster AN

Relative: Higher
TRIS:

Actual: 19 ft.
Click this hyperlink while viewing on your computer to access
1 additional US_TRIS: record(s) in the EDR Site Report.

US AIRS MINOR:
Envid: 1011937453
Region Code: 02
Programmatic ID: AIR NY0000002610200398
Facility Registry ID: 110037612633
D and B Number: Not reported
Primary SIC Code: 3531
NAICS Code: 999999
Default Air Classification Code: MIN
Facility Type of Ownership Code: POF
Air CMS Category Code: Not reported
HPV Status: Not reported

US AIRS MINOR:
Region Code: 02
Programmatic ID: AIR NY0000002610200398
Facility Registry ID: 110037612633
Air Operating Status Code: OPR
Default Air Classification Code: MIN
Air Program: State Implementation Plan for National Primary and Secondary Ambient Air Quality Standards
Activity Date: 2008-07-01 00:00:00
Activity Status Date: Not reported
Activity Group: Compliance Monitoring
Activity Type: Inspection/Evaluation
Activity Status: Not reported

US AIRS MINOR:
Envid: 1011937453

FERRARA BROS., LLC - HOYT STREET (Continued) **1011937453**

Region Code:	02
Programmatic ID:	AIR NY0000002610200398
Facility Registry ID:	110037612633
D and B Number:	Not reported
Primary SIC Code:	3531
NAICS Code:	999999
Default Air Classification Code:	MIN
Facility Type of Ownership Code:	POF
Air CMS Category Code:	Not reported
HPV Status:	Not reported

US AIRS MINOR:

Region Code:	02
Programmatic ID:	AIR NY0000002610200398
Facility Registry ID:	110037612633
Air Operating Status Code:	OPR
Default Air Classification Code:	MIN
Air Program:	State Implementation Plan for National Primary and Secondary Ambient Air Quality Standards
Activity Date:	2008-07-01 00:00:00
Activity Status Date:	Not reported
Activity Group:	Compliance Monitoring
Activity Type:	Inspection/Evaluation
Activity Status:	Not reported

FINDS:

Registry ID: 110037612633

Environmental Interest/Information System

AFS (Aerometric Information Retrieval System (AIRS) Facility Subsystem) replaces the former Compliance Data System (CDS), the National Emission Data System (NEDS), and the Storage and Retrieval of Aerometric Data (SAROAD). AIRS is the national repository for information concerning airborne pollution in the United States. AFS is used to track emissions and compliance data from industrial plants. AFS data are utilized by states to prepare State Implementation Plans to comply with regulatory programs and by EPA as an input for the estimation of total national emissions. AFS is undergoing a major redesign to support facility operating permits required under Title V of the Clean Air Act.

US EPA TRIS (Toxics Release Inventory System) contains information from facilities on the amounts of over 300 listed toxic chemicals that these facilities release directly to air, water, land, or that are transported off-site.

OSHA ESTABLISHMENT

US National Pollutant Discharge Elimination System (NPDES) module of the Compliance Information System (ICIS) tracks surface water permits issued under the Clean Water Act. Under NPDES, all facilities that discharge pollutants from any point source into waters of the United States are required to obtain a permit. The permit will likely contain limits on what can be discharged, impose monitoring and reporting requirements, and include other provisions to ensure that the discharge does not adversely affect water quality.

FERRARA BROS., LLC - HOYT STREET (Continued) **1011937453**

FIS (New York - Facility Information System) is New York's Department of Environmental Conservation (DEC) information system for tracking environmental facility information found across the State.

AIR MINOR

Click this hyperlink while viewing on your computer to access additional FINDS: detail in the EDR Site Report.

ECHO:

Envid:	1011937453
Registry ID:	110037612633
DFR URL:	http://echo.epa.gov/detailed-facility-report?fid=110037612633

AO419 **SADDLE TANK** **NY Spills** **S102148205**
BOND ST/4TH ST **N/A**
< 1/8 **BROOKLYN, NY**
1 ft.

Site 4 of 19 in cluster AO

Relative: **Lower**
Actual: **7 ft.**

SPILLS:

Spill Number/Closed Date:	9401648 / 2002-12-26
Facility ID:	9401648
Facility Type:	ER
DER Facility ID:	84501
Site ID:	94368
DEC Region:	2
Spill Cause:	Traffic Accident
Spill Class:	C3
SWIS:	2401
Spill Date:	1994-05-04
Investigator:	SJMILLER
Referred To:	Not reported
Reported to Dept:	1994-05-04
CID:	Not reported
Water Affected:	Not reported
Spill Source:	Tank Truck
Spill Notifier:	Federal Government
Cleanup Ceased:	Not reported
Cleanup Meets Std:	False
Last Inspection:	Not reported
Recommended Penalty:	False
UST Trust:	False
Remediation Phase:	0
Date Entered In Computer:	1994-05-26
Spill Record Last Update:	2002-12-26
Spiller Name:	DAN MGILL
Spiller Company:	KTL TRUCKING
Spiller Address:	Not reported
Spiller Company:	001
Contact Name:	Not reported
DEC Memo:	"Prior to Sept, 2004 data translation this spill Lead_DEC Field was MILLER 5/4/94 @1230HRS, MILLER SPOKE WITH DEP (KEPICH AND STANLEY SEBINBERG) ON SCENE: SADDLE TANK RUPTURE, OIL RAN DOWN STREET INTO GOWANUS CANAL, KTL IS SPILLER, FDNY RECOVERED 1-DRUM FROM TANK, LIGHT SHEEN IN CANAL, CLEANUP CONTRACTOR CLEAN VENTURE IS EN ROUTE. 5/4/94

SADDLE TANK (Continued) **S102148205**

@1335HRS, SPEAK WITH DAN MCGILL, KTL: HIRED CONTRACTOR. 5/4/94 @1700HRS, MILLER ARRIVED AT SPILL: CLEAN VENTURE IS AT WORK, 2 USCG ON SCENE, LIGHT SHEEN IN CANAL, DEBRIS AND SPEEDY DRY PLACED IN ROLL-OFF."

Remarks: "DEP RESPOND / FD - FIREMAN CALLED WITH UPDATE 260 GAL SPILLED INTO SEWER."

All Materials:

Site ID:	94368
Operable Unit ID:	995331
Operable Unit:	01
Material ID:	385400
Material Code:	0008
Material Name:	diesel
Case No.:	Not reported
Material FA:	Petroleum
Quantity:	125.00
Units:	G
Recovered:	125.00
Oxygenate:	Not reported

AS420 **CON EDISON** **NJ MANIFEST** **S120669803**
BOND ST & 3 AVE **N/A**
< 1/8 **BROOKLYN, NY 11215**
1 ft.

Site 3 of 15 in cluster AS

Relative: **Lower**
Actual: **10 ft.**

NJ MANIFEST:

EPA Id:	NYP004760302
Mail Address:	IRVING PLACE, 15TH FL NE
Mail City/State/Zip:	NEW YORK, NY 10003
Facility Phone:	Not reported
Emergency Phone:	Not reported
Contact:	THERESA BURKARD
Comments:	Not reported
SIC Code:	Not reported
County:	NY047
Municipal:	Not reported
Previous EPA Id:	Not reported
Gen Flag:	Not reported
Trans Flag:	Not reported
TSDF Flag:	Not reported
Name Change:	Not reported
Date Change:	Not reported

Manifest:

Manifest Number:	014087097JJK
EPA ID:	NYP004760302
Date Shipped:	3/30/2015
TSDF EPA ID:	NJD002200046
Transporter EPA ID:	NJ0000027193
Transporter 2 EPA ID:	Not reported
Transporter 3 EPA ID:	Not reported
Transporter 4 EPA ID:	Not reported
Transporter 5 EPA ID:	Not reported
Transporter 6 EPA ID:	Not reported
Transporter 7 EPA ID:	Not reported
Transporter 8 EPA ID:	Not reported

CON EDISON (Continued) **S120669803**

Transporter 9 EPA ID:	Not reported
Transporter 10 EPA ID:	Not reported
Date Trans1 Transported Waste:	Not reported
Date Trans2 Transported Waste:	Not reported
Date Trans3 Transported Waste:	Not reported
Date Trans4 Transported Waste:	Not reported
Date Trans5 Transported Waste:	Not reported
Date Trans6 Transported Waste:	Not reported
Date Trans7 Transported Waste:	Not reported
Date Trans8 Transported Waste:	Not reported
Date Trans9 Transported Waste:	Not reported
Date Trans10 Transported Waste:	Not reported
Date TSDF Received Waste:	Not reported
TSDF EPA Facility Name:	Not reported
QTY Units:	Not reported
Transporter SEQ ID:	Not reported
Transporter-1 Date:	Not reported
Waste SEQ ID:	Not reported
Waste Type Code 2:	Not reported
Waste Type Code 3:	Not reported
Waste Type Code 4:	Not reported
Waste Type Code 5:	Not reported
Waste Type Code 6:	Not reported
Date Accepted:	Not reported
Manifest Discrepancy Type:	Not reported
Data Entry Number:	Not reported
Was Load Rejected:	NEW YORK, NY 10003
Reason Load Was Rejected:	Not reported

AV421 **NATIONAL GRID - FORMER CITIZENS GAS WORKS MGP SITE** **FINDS** **1017377963**
SMITH ST & 5TH ST B 471 L 1NA 100NA 200 **N/A**
< 1/8 **BROOKLYN, NY 11211**
1 ft.

Site 1 of 12 in cluster AV

Relative: Higher

FINDS:

Actual: 37 ft.

Registry ID: 110061525835

Environmental Interest/Information System

FIS (New York - Facility Information System) is New York's Department of Environmental Conservation (DEC) information system for tracking environmental facility information found across the State.

Click this hyperlink while viewing on your computer to access additional FINDS: detail in the EDR Site Report.

AH422 **CARROLL ST. TRANSFER STATION** **NY SWF/LF** **S105841710**
400 CARROLL ST **N/A**
< 1/8 **BROOKYN, NY 11215**
1 ft.

Site 11 of 17 in cluster AH

Relative: SWF/LF:
Lower

Flag:	INACTIVE
Region Code:	2
Phone Number:	7186436551
Owner Name:	Not reported
Owner Type:	Not reported
Owner Address:	Not reported
Owner Addr2:	Not reported
Owner City,St,Zip:	Not reported
Owner Email:	Not reported
Owner Phone:	Not reported
Contact Name:	JOE COSTELLO; OWNER
Contact Address:	Not reported
Contact Addr2:	Not reported
Contact City,St,Zip:	Not reported
Contact Email:	Not reported
Contact Phone:	Not reported
Activity Desc:	z Retired - Transfer station - permit
Activity Number:	[24T53]
Active:	No
East Coordinate:	585300
North Coordinate:	4503500
Accuracy Code:	Not reported
Regulatory Status:	Not reported
Waste Type:	Not reported
Authorization #:	2-6103-00062
Authorization Date:	Not reported
Expiration Date:	Not reported
Operator Name:	Not reported
Operator Type:	Not reported
Laste Date:	Not reported

Actual:
4 ft.

AI423 **GOWANUS CANAL** **NY Spills** **S102149133**
CARROLL ST- UNDER BRIDGE **N/A**
< 1/8 **BROOKLYN, NY**
1 ft.

Site 4 of 9 in cluster AI

Relative: SPILLS:
Lower

Spill Number/Closed Date:	9411918 / 1994-12-07
Facility ID:	9411918
Facility Type:	ER
DER Facility ID:	193833
Site ID:	235329
DEC Region:	2
Spill Cause:	Unknown
Spill Class:	Not reported
SWIS:	2401
Spill Date:	1994-12-07
Investigator:	TOMASELLO
Referred To:	Not reported
Reported to Dept:	1994-12-07
CID:	Not reported
Water Affected:	GOWANUS CANAL

Actual:
7 ft.

GOWANUS CANAL (Continued) **S102149133**

Spill Source:	Unknown
Spill Notifier:	Federal Government
Cleanup Ceased:	1994-12-07
Cleanup Meets Std:	True
Last Inspection:	Not reported
Recommended Penalty:	False
UST Trust:	False
Remediation Phase:	0
Date Entered In Computer:	1995-01-24
Spill Record Last Update:	1995-01-30
Spiller Name:	Not reported
Spiller Company:	UNKNOWN
Spiller Address:	Not reported
Spiller Company:	999
Contact Name:	Not reported
DEC Memo:	""
Remarks:	"USCG TEAM TO INVESTIGATE-SHEEN FOUND IN WATER ALONGSIDE ROAD-FOUND BARREL UNKNOWN OIL ON THE STREET . CROSS THE STREET DEGRAW & NEVINS."

All Materials:

Site ID:	235329
Operable Unit ID:	1009770
Operable Unit:	01
Material ID:	374258
Material Code:	0066A
Material Name:	unknown petroleum
Case No.:	Not reported
Material FA:	Petroleum
Quantity:	-1.00
Units:	Not reported
Recovered:	.00
Oxygenate:	Not reported

AV424 **CARROLL GARDENS (PUBLIC PLACE) SITE** **RCRA-CESQG** **1008195885**
SMITH ST & FIFTH AVE **NY MANIFEST** **NYR000131276**
< 1/8 **BROOKLYN, NY 11201**
1 ft.

Site 2 of 12 in cluster AV

Relative: **Higher**
Actual: **37 ft.**

RCRA-CESQG:

Date form received by agency:	01/01/2007
Facility name:	CARROLL GARDENS (PUBLIC PLACE) SITE
Facility address:	SMITH ST & FIFTH AVE BLOCK 471 LOTS 1 & 100 BROOKLYN, NY 11201
EPA ID:	NYR000131276
Mailing address:	CENTRE ST - 20TH FLOOR NORTH NEW YORK, NY 10007
Contact:	BARRY GENDELMAN
Contact address:	CENTRE ST - 20TH FLOOR NORTH NEW YORK, NY 10007
Contact country:	US
Contact telephone:	212-669-4001
Contact email:	BGENDELM@DCAS.NYC.GOV
EPA Region:	02
Classification:	Conditionally Exempt Small Quantity Generator
Description:	Handler: generates 100 kg or less of hazardous waste per calendar

CARROLL GARDENS (PUBLIC PLACE) SITE (Continued) **1008195885**

month, and accumulates 1000 kg or less of hazardous waste at any time; or generates 1 kg or less of acutely hazardous waste per calendar month, and accumulates at any time: 1 kg or less of acutely hazardous waste; or 100 kg or less of any residue or contaminated soil, waste or other debris resulting from the cleanup of a spill, into or on any land or water, of acutely hazardous waste; or generates 100 kg or less of any residue or contaminated soil, waste or other debris resulting from the cleanup of a spill, into or on any land or water, of acutely hazardous waste during any calendar month, and accumulates at any time: 1 kg or less of acutely hazardous waste; or 100 kg or less of any residue or contaminated soil, waste or other debris resulting from the cleanup of a spill, into or on any land or water, of acutely hazardous waste

Owner/Operator Summary:

Owner/operator name:	NO NAME FOUND
Owner/operator address:	Not reported
	Not reported
Owner/operator country:	US
Owner/operator telephone:	Not reported
Owner/operator email:	Not reported
Owner/operator fax:	Not reported
Owner/operator extension:	Not reported
Legal status:	Municipal
Owner/Operator Type:	Operator
Owner/Op start date:	01/10/1975
Owner/Op end date:	Not reported

Owner/operator name:	NO NAME FOUND
Owner/operator address:	Not reported
	Not reported
Owner/operator country:	US
Owner/operator telephone:	Not reported
Owner/operator email:	Not reported
Owner/operator fax:	Not reported
Owner/operator extension:	Not reported
Legal status:	Municipal
Owner/Operator Type:	Owner
Owner/Op start date:	01/10/1975
Owner/Op end date:	Not reported

Handler Activities Summary:

U.S. importer of hazardous waste:	No
Mixed waste (haz. and radioactive):	No
Recycler of hazardous waste:	No
Transporter of hazardous waste:	No
Treater, storer or disposer of HW:	No
Underground injection activity:	No
On-site burner exemption:	No
Furnace exemption:	No
Used oil fuel burner:	No
Used oil processor:	No
User oil refiner:	No
Used oil fuel marketer to burner:	No
Used oil Specification marketer:	No
Used oil transfer facility:	No

CARROLL GARDENS (PUBLIC PLACE) SITE (Continued) **1008195885**

Used oil transporter: No

Historical Generators:
Date form received by agency: 01/01/2006
Site name: CARROLL GARDENS (PUBLIC PLACE) SITE
Classification: Conditionally Exempt Small Quantity Generator

Date form received by agency: 03/23/2005
Site name: CARROLL GARDENS (PUBLIC PLACE) SITE
Classification: Small Quantity Generator

. Waste code: F038
. Waste name: PETROLEUM REFINERY SECONDARY (EMULSIFIED) OIL/WATER/SOLIDS SEPARATION SLUDGE-ANY SLUDGE AND/OR FLOAT GENERATED FROM THE PHYSICAL AND/OR CHEMICAL SEPARATION OF OIL/WATER/SOLIDS IN PROCESS WASTEWATERS AND OILY COOLING WASTEWATERS FROM PETROLEUM REFINERIES. SUCH WASTES INCLUDE, BUT ARE NOT LIMITED TO, ALL SLUDGES AND FLOATS GENERATED IN: INDUCED AIR FLOTATION (IAF) UNITS, TANKS AND IMPOUNDMENTS, AND ALL SLUDGES GENERATED IN DAF UNITS. SLUDGES GENERATED IN STORMWATER UNITS THAT DO NOT RECEIVE DRY WEATHER FLOW, SLUDGES GENERATED FROM NON-CONTACT ONCE-THROUGH COOLING WATERS SEGREGATED FOR TREATMENT FROM OTHER PROCESS OR OILY COOLING WATERS, SLUDGES AND FLOATS GENERATED IN AGGRESSIVE BIOLOGICAL TREATMENT UNITS AS DEFINED IN SECTION 261.31(B)(2) (INCLUDING SLUDGES AND FLOATS GENERATED IN ONE OR MORE ADDITIONAL UNITS AFTER WASTEWATERS HAVE BEEN TREATED IN AGGRESSIVE BIOLOGICAL TREATMENT UNITS) AND F037, K048, AND K051 WASTES ARE NOT INCLUDED IN THIS LISTING.

. Waste code: K148
. Waste name: Not Defined

Violation Status: No violations found

NY MANIFEST:
Country: USA
EPA ID: NYR000131276
Facility Status: Not reported
Location Address 1: SMITH & 5TH AVE
Code: BP
Location Address 2: Not reported
Total Tanks: Not reported
Location City: BROOKLYN
Location State: NY
Location Zip: 11201
Location Zip 4: Not reported

NY MANIFEST:
EPAID: NYR000131276
Mailing Name: NYC CARROLL GARDENS SITE
Mailing Contact: ROBERT RAMOS
Mailing Address 1: 1 CENTER STREET
Mailing Address 2: Not reported
Mailing City: NEW YORK
Mailing State: NY
Mailing Zip: 10007
Mailing Zip 4: 1601
Mailing Country: USA
Mailing Phone: 2126694110

CARROLL GARDENS (PUBLIC PLACE) SITE (Continued) **1008195885**

NY MANIFEST:

Document ID:	NYH1470987
Manifest Status:	Not reported
seq:	Not reported
Year:	2005
Trans1 State ID:	NYD986938645
Trans2 State ID:	Not reported
Generator Ship Date:	05/18/2005
Trans1 Recv Date:	05/18/2005
Trans2 Recv Date:	Not reported
TSD Site Recv Date:	05/25/2005
Part A Recv Date:	Not reported
Part B Recv Date:	Not reported
Generator EPA ID:	NYR000131276
Trans1 EPA ID:	CFD1677NY
Trans2 EPA ID:	Not reported
TSDF ID 1:	NYD049836679
TSDF ID 2:	Not reported
Manifest Tracking Number:	Not reported
Import Indicator:	Not reported
Export Indicator:	Not reported
Discr Quantity Indicator:	Not reported
Discr Type Indicator:	Not reported
Discr Residue Indicator:	Not reported
Discr Partial Reject Indicator:	Not reported
Discr Full Reject Indicator:	Not reported
Manifest Ref Number:	Not reported
Alt Facility RCRA ID:	Not reported
Alt Facility Sign Date:	Not reported
MGMT Method Type Code:	Not reported
Waste Code:	D005 - BARIUM 100.0 MG/L TCLP
Waste Code:	Not reported
Waste Code:	Not reported
Waste Code:	Not reported
Waste Code:	Not reported
Waste Code:	Not reported
Quantity:	00200
Units:	P - Pounds
Number of Containers:	001
Container Type:	DM - Metal drums, barrels
Handling Method:	B Incineration, heat recovery, burning.
Specific Gravity:	01.00

Click this hyperlink while viewing on your computer to access
-1 additional NY MANIFEST: record(s) in the EDR Site Report.

AR425 **CON EDISON** **RCRA NonGen / NLR** **1019906589**
CARROLL ST & NEVINS ST **FINDS** **NYP004822777**
< 1/8 **BROOKLYN, NY 11215** **ECHO**
1 ft.

Site 4 of 28 in cluster AR

Relative: Lower
Actual: 10 ft.

RCRA NonGen / NLR:

Date form received by agency:	08/12/2015
Facility name:	CON EDISON
Facility address:	CARROLL ST & NEVINS ST

CON EDISON (Continued) **1019906589**

BROOKLYN, NY 11215
EPA ID: NYP004822777
Mailing address: IRVING PL 15TH FL NE
NEW YORK, NY 10003
Contact: THOMAS TEELING
Contact address: Not reported
Not reported
Contact country: Not reported
Contact telephone: 212-460-3770
Contact email: Not reported
EPA Region: 02
Classification: Non-Generator
Description: Handler: Non-Generators do not presently generate hazardous waste

Handler Activities Summary:
U.S. importer of hazardous waste: No
Mixed waste (haz. and radioactive): No
Recycler of hazardous waste: No
Transporter of hazardous waste: No
Treater, storer or disposer of HW: No
Underground injection activity: No
On-site burner exemption: No
Furnace exemption: No
Used oil fuel burner: No
Used oil processor: No
User oil refiner: No
Used oil fuel marketer to burner: No
Used oil Specification marketer: No
Used oil transfer facility: No
Used oil transporter: No

Historical Generators:
Date form received by agency: 08/12/2015
Site name: CON EDISON
Classification: Large Quantity Generator

Violation Status: No violations found

FINDS:

Registry ID: 110069664161

Environmental Interest/Information System
RCRAInfo is a national information system that supports the Resource Conservation and Recovery Act (RCRA) program through the tracking of events and activities related to facilities that generate, transport, and treat, store, or dispose of hazardous waste. RCRAInfo allows RCRA program staff to track the notification, permit, compliance, and corrective action activities required under RCRA.

Click this hyperlink while viewing on your computer to access additional FINDS: detail in the EDR Site Report.

ECHO:
Envid: 1019906589

CON EDISON (Continued) **1019906589**

Registry ID: 110069664161
DFR URL: http://echo.epa.gov/detailed-facility-report?fid=110069664161

AT426 **ERNS** **98427481**
3RD AVE YARD **N/A**
< 1/8 **BROOKLYN, NY**
1 ft.

Site 2 of 22 in cluster AT

Relative: Higher
Actual: 14 ft.

Incident Commons:

NRC Report #:	427481
Description of Incident:	TRANSMISSION ON TRUCK / SEAL FAILURE
Type of Incident:	MOBILE
Incident Cause:	EQUIPMENT FAILURE
Incident Date Time:	1998-03-09 10:10:00
Incident DTG:	OCCURRED
Incident Location:	Not reported
Loaction Address:	3RD AVE YARD
Location Street 1:	Not reported
Location Street 2:	Not reported
Location Nearest City:	BROOKLYN
Location State:	NY
Location County:	KINGS(BROOKLYN)
Location Zip:	Not reported
Distance From City:	Not reported
Distance Units:	Not reported
Direction From City:	Not reported
Lat Deg:	Not reported
Lat Min:	Not reported
Lat Sec:	Not reported
Lat Quad:	Not reported
Long Deg:	Not reported
Long Min:	Not reported
Long Sec:	Not reported
Long Quad:	Not reported
Location Section:	Not reported
Location Township:	Not reported
Location range:	Not reported
Potential Range:	Not reported

Incidents:

NRC Report #:	427481
Aircraft Type:	UNKNOWN
Aircraft Model:	Not reported
Aircraft ID:	Not reported
Aircraft Fuel Capacity:	Not reported
Aircraft Fuel Capacity Units:	Not reported
Aircraft Fuel on Board:	Not reported
Aircraft Fuel on Board Units:	Not reported
Aircraft Spot Number:	Not reported
Aircraft Hanger:	Not reported
Aircraft Runway Number:	Not reported
Road Mile Marker:	Not reported
Building ID:	Not reported
Type of Fixed Object:	UNKNOWN
Power Generating Facility:	U
Generating Capacity:	Not reported
Type of Fuel:	Not reported

(Continued) **98427481**

NPDES:	Not reported
NPDES Compliance:	U
Pipeline Type:	UNKNOWN
DOT Regulated:	U
Pipeline Above Ground:	ABOVE
Exposed Underwater:	U
Pipeline Covered:	U
Railroad Hotline:	N
Grade Crossing:	N
Location Subdivision:	Not reported
Railroad Milepost:	UNKNOWN
Type Vehicle Involved:	UNKNOWN
Crossing Device Type:	Not reported
Device Operational:	Y
DOT Crossing Number:	Not reported
Brake Failure:	N
Description of Tank:	Not reported
Tank Above Ground:	ABOVE
Transportable Container:	U
Tank Regulated:	U
Tank Regulated By:	Not reported
Tank ID:	Not reported
Capacity of Tank:	Not reported
Capacity of Tank Units:	Not reported
Actual Amount:	Not reported
Actual Amount Units:	Not reported
Platform Rig Name:	Not reported
Platform Letter:	Not reported
Location Area ID:	Not reported
Location Block ID:	Not reported
OCSG Number:	Not reported
OCSP Number:	Not reported
State Lease Number:	Not reported
Pier Dock Number:	Not reported
Berth Slip Number:	Not reported
Continuous Release Type:	Not reported
Initial Continuous Release No:	Not reported
Continuous Release Permit:	Not reported
Allision:	N
Type of Structure:	Not reported
Structure Name:	Not reported
Structure Operational:	Y
Airbag Deployed:	Not reported
Date Tiem Normal Service:	Not reported
Service Disruption Time:	Not reported
Service Disruption Units:	Not reported
Transit Bus Flag:	Not reported
CR Begin Date:	Not reported
CR End Date:	Not reported
CR Change Date:	Not reported
FBI Contact:	Not reported
FBI Contact Date Time:	Not reported
Sub Part C Testing Req:	XXX
Conductor Testing:	Not reported
Engineer Testing:	Not reported
Trainman Testing:	Not reported
Yard Foreman Testing:	Not reported

(Continued) **98427481**

RCL Operator Testing:	Not reported
Brakeman Testing:	Not reported
Train Dispatcher Testing:	Not reported
Signalman Testing:	Not reported
Other Employee Testing:	Not reported
Unknown Testing:	Not reported
Passenger Handling:	Not reported
Passenger Route:	XXX
Passenger Delay:	XXX

Incident Details:

NRC Report #:	427481
Fire Involved:	N
Fire Extinguished:	Not reported
Any Evacuations:	N
Number Evacuated:	Not reported
Who Evacuated:	Not reported
Radius of Evacuation:	Not reported
Any Injuries:	U
Number Injured:	Not reported
Number Hospitalized:	Not reported
Any Fatalities:	U
Number Fatalities:	Not reported
Any Damages:	N
Damage Amount:	Not reported
Air Corridor Closed:	N
Air Corridor Desc:	Not reported
Air Closure Time:	Not reported
Waterway Closed:	Not reported
Waterway Desc:	Not reported
Waterway Closure Time:	Not reported
Road Closed:	N
Road Desc:	Not reported
Road Closure Time:	Not reported
Closure Direction:	Not reported
Major Artery:	Not reported
Track Closed:	Not reported
Track Desc:	Not reported
Track Closure Time:	Not reported
Media Interest:	Not reported
Medium Desc:	WATER
Additional Medium Info:	STORM DRAIN
Body of Water:	Not reported
Tributary of:	Not reported
Release Secured:	Not reported
Estimated Duration of Release:	Not reported
Release rate:	Not reported
Desc Remedial Action:	Not reported
State Agency on Scene:	Not reported
State Agency Report Number:	Not reported
Other Agency Notified:	Not reported
Weather Conditions:	Not reported
Air Temperature:	Not reported
Wind Speed:	Not reported
Wind Direction:	Not reported
Water Supply Contaminated:	Not reported
Sheen Size:	Not reported

(Continued) **98427481**

Sheen Color:	Not reported
Direction of Sheen Travel:	Not reported
Sheen Odor Description:	Not reported
Wave Condition:	Not reported
Current Speed:	Not reported
Current Direction:	Not reported
Water Temperature:	Not reported
Track Close Dir:	Not reported
Empl Fatality:	Not reported
Pass Fatality:	Not reported
Community Impact:	Not reported
Wind Speed Unit:	Not reported
Employee Injuries:	Not reported
Passenger Injuries:	Not reported
Occupant Fatality:	Not reported
Current Speed Unit:	Not reported
Road Closure Units:	Not reported
Track CLosure Units:	Not reported
Sheen Size Units:	Not reported
Additional Info:	Not reported
State Agency Notified:	Not reported
Federal Agency Notified:	Not reported
nearest River Mile Marker:	Not reported
Sheen Size Length:	Not reported
Sheen Size Length Units:	Not reported
Sheen Size Width:	Not reported
Sheen Size Width Units:	Not reported
Offshore:	Not reported
Duration Unit:	Not reported
Release Rate Unit:	Not reported
Release Rate Rate:	Not reported
Passengers Transferred:	UNK

Mobile Detail:

NRC Report #:	427481
Vehicle Number:	UNKNOWN1
Trailer Number:	Not reported
Vehicle Own Fuel Capacity:	Not reported
Cargo Capacity:	Not reported
Amount of Cargo on Board:	Not reported
Hazmat Carrier:	U
Carrier Licensed:	U
Noncompliance With Hazmat:	U
Mobile Type:	UNKNOWN
Cargo Capacity Units:	Not reported
Amount of Cargo on Board Units:	Not reported
Vehicle Year:	Not reported
Vehicle Make:	Not reported
Vehicle Model:	Not reported

Calls:

NRC Report #:	427481
Site ID:	98427481
Date Time Received:	1998-03-09 13:24:48
Date Time Complete:	1998-03-09 13:27:55
Call Type:	INC

(Continued) **98427481**

Responsible Company: CON EDISON
Responsible Org Type: PUBLIC UTILITY
Responsible City: NEW YORK
Responsible State: NY
Responsible Zip: 10003
On Behalf: Not reported
Source: UNAVAILABLE

Material Involved:
NRC Report #: 427481
Chris Code: OHY
Case Number: Not reported
UN Number: Not reported
Amount of Material: 3
Unit of Measure: GALLON(S)
Name of Material: HYDRAULIC OIL (TRANSMISSION FLUID)
If Reached Water: YES
Amount in Water: 1
Unit of Measure Reach Water: PINT(S)

AL427 **L&B AUTO REPAIR CORP. II** **NY AST** **A100183296**
245 4TH AVENUE **N/A**
< 1/8 **BROOKLYN, NY 11215**
1 ft.

Site 8 of 25 in cluster AL

Relative: Higher
Actual: 27 ft.

AST:
Region: STATE
DEC Region: 2
Site Status: Active
Facility Id: 2-606714
Program Type: PBS
UTM X: 585917.98294
UTM Y: 4503304.72173
Expiration Date: 08/20/2016
Site Type: Auto Service/Repair (No Gasoline Sales)

Affiliation Records:
Site Id: 28571
Affiliation Type: Facility Owner
Company Name: L&B AUTO REPAIR CORP. II
Contact Type: PRES
Contact Name: WATFA EID
Address1: 245 4TH AVENUE
Address2: Not reported
City: BROOKLYN
State: NY
Zip Code: 11215
Country Code: 001
Phone: (718) 398-6228
EMail: Not reported
Fax Number: Not reported
Modified By: MSBAPTIS
Date Last Modified: 2011-05-18

Site Id: 28571
Affiliation Type: Mail Contact

L&B AUTO REPAIR CORP. II (Continued) **A100183296**

Company Name:	L&B AUTO REPAIR CORP. II
Contact Type:	PRES
Contact Name:	WATFA EID
Address1:	245 4TH AVENUE
Address2:	Not reported
City:	BROOKLYN
State:	NY
Zip Code:	11215
Country Code:	001
Phone:	(718) 398-6228
EMail:	Not reported
Fax Number:	Not reported
Modified By:	MSBAPTIS
Date Last Modified:	2011-05-18

Site Id:	28571
Affiliation Type:	Facility Operator
Company Name:	L&B AUTO REPAIR CORP. II
Contact Type:	Not reported
Contact Name:	WATFA EID
Address1:	Not reported
Address2:	Not reported
City:	Not reported
State:	NN
Zip Code:	Not reported
Country Code:	999
Phone:	(718) 398-6228
EMail:	Not reported
Fax Number:	Not reported
Modified By:	NRLOMBAR
Date Last Modified:	2009-03-31

Site Id:	28571
Affiliation Type:	Emergency Contact
Company Name:	L&B AUTO REPAIR CORP. II
Contact Type:	Not reported
Contact Name:	WATFA EID
Address1:	Not reported
Address2:	Not reported
City:	Not reported
State:	NN
Zip Code:	Not reported
Country Code:	999
Phone:	(718) 398-6228
EMail:	Not reported
Fax Number:	Not reported
Modified By:	NRLOMBAR
Date Last Modified:	2009-03-31

Tank Info:

Tank Number:	001
Tank Id:	61804
Material Code:	0022
Common Name of Substance:	Waste Oil/Used Oil

L&B AUTO REPAIR CORP. II (Continued) **A100183296**

Equipment Records:

J00 - Dispenser - None
B00 - Tank External Protection - None
C00 - Pipe Location - No Piping
F00 - Pipe External Protection - None
E00 - Piping Secondary Containment - None
H00 - Tank Leak Detection - None
I00 - Overfill - None
A00 - Tank Internal Protection - None
G10 - Tank Secondary Containment - Impervious Underlayment
K00 - Spill Prevention - None
D00 - Pipe Type - No Piping
L00 - Piping Leak Detection - None

Tank Location:	Aboveground - contact with soil.... Tank bottom rests on soil, allowing no visual inspection.
Tank Type:	Steel/Carbon Steel/Iron
Tank Status:	In Service
Pipe Model:	Not reported
Install Date:	03/01/1995
Capacity Gallons:	275
Tightness Test Method:	NN
Date Test:	Not reported
Next Test Date:	Not reported
Date Tank Closed:	Not reported
Register:	True
Modified By:	NRLOMBAR
Last Modified:	04/14/2017
Material Name:	waste oil/used oil

AL428 **LOT 4,TAXBLOCK 958** **NY E DESIGNATION** **S108469617**
245 4 AVENUE **N/A**
< 1/8 **BROOKLYN, NY 11215**
1 ft.

Site 9 of 25 in cluster AL

Relative: Higher
Actual: 27 ft.

E DESIGNATION:

Tax Lot(s):	4
Tax Block:	958
Borough Code:	BK
E-No:	E-113
Effective Date:	4/30/2003
Satisfaction Date:	Not reported
Ceqr Number:	03DCP030K
Ulurp Number:	030194(A)ZMK
Zoning Map No:	16b,16c
Description:	Underground Gasoline Storage Tanks* Testing Protocol.
Lot Remediation Date:	Not reported

AR429 **CON EDISON** **NY MANIFEST** **S117537110**
CARROL ST & NEVINS ST **N/A**
< 1/8 **BROOKLYN, NY 11215**
1 ft.

Site 5 of 28 in cluster AR

Relative:
Lower

Actual:
10 ft.

NY MANIFEST:

Country:	USA
EPA ID:	NYP004696407
Facility Status:	Not reported
Location Address 1:	CARROL ST & NEVINS ST
Code:	BP
Location Address 2:	MH 2543
Total Tanks:	Not reported
Location City:	BROOKLYN
Location State:	NY
Location Zip:	11215
Location Zip 4:	Not reported

NY MANIFEST:

EPAID:	NYP004696407
Mailing Name:	CON EDISON
Mailing Contact:	TOM TEELING
Mailing Address 1:	4 IRVING PL 15TH FL
Mailing Address 2:	Not reported
Mailing City:	NEW YORK
Mailing State:	NY
Mailing Zip:	10003
Mailing Zip 4:	Not reported
Mailing Country:	USA
Mailing Phone:	2124603770

NY MANIFEST:

Document ID:	Not reported
Manifest Status:	Not reported
seq:	Not reported
Year:	2014
Trans1 State ID:	NJD003812047
Trans2 State ID:	NJD003812047
Generator Ship Date:	11/17/2014
Trans1 Recv Date:	11/17/2014
Trans2 Recv Date:	11/21/2014
TSD Site Recv Date:	11/21/2014
Part A Recv Date:	Not reported
Part B Recv Date:	Not reported
Generator EPA ID:	NYP004696407
Trans1 EPA ID:	Not reported
Trans2 EPA ID:	Not reported
TSDF ID 1:	NJD991291105
TSDF ID 2:	Not reported
Manifest Tracking Number:	002416822GBF
Import Indicator:	N
Export Indicator:	N
Discr Quantity Indicator:	N
Discr Type Indicator:	N
Discr Residue Indicator:	N
Discr Partial Reject Indicator:	N
Discr Full Reject Indicator:	N
Manifest Ref Number:	Not reported

CON EDISON (Continued) **S117537110**

Alt Facility RCRA ID:	Not reported
Alt Facility Sign Date:	Not reported
MGMT Method Type Code:	H110
Waste Code:	Not reported
Waste Code:	Not reported
Waste Code:	Not reported
Waste Code:	Not reported
Waste Code:	Not reported
Waste Code:	Not reported
Quantity:	50
Units:	G - Gallons (liquids only)* (8.3 pounds)
Number of Containers:	1
Container Type:	TT - Cargo tank, tank trucks
Handling Method:	T Chemical, physical, or biological treatment.
Specific Gravity:	1
Waste Code:	D008
Waste Code 1_2:	Not reported
Waste Code 1_3:	Not reported
Waste Code 1_4:	Not reported
Waste Code 1_5:	Not reported
Waste Code 1_6:	Not reported

Click this hyperlink while viewing on your computer to access
-1 additional NY MANIFEST: record(s) in the EDR Site Report.

AJ430 **ALL BRIGHT DRY CLEANERS** **FINDS 1010706666**
125 2ND ST **ECHO N/A**
< 1/8 **BROOKLYN, NY 11231**
1 ft.

Site 3 of 9 in cluster AJ

Relative: Higher

Actual: 15 ft.

FINDS:

Registry ID: 110032965888

Environmental Interest/Information System
RCRAInfo is a national information system that supports the Resource Conservation and Recovery Act (RCRA) program through the tracking of events and activities related to facilities that generate, transport, and treat, store, or dispose of hazardous waste. RCRAInfo allows RCRA program staff to track the notification, permit, compliance, and corrective action activities required under RCRA.

Click this hyperlink while viewing on your computer to access
additional FINDS: detail in the EDR Site Report.

ECHO:

Envid:	1010706666
Registry ID:	110032965888
DFR URL:	http://echo.epa.gov/detailed-facility-report?fid=110032965888

AQ431 **NYCT - UNION STATION R LINE** **RCRA NonGen / NLR** **1005905708**
UNION ST & 4TH AVE **NY MANIFEST** **NYR000107938**
< 1/8 **BROOKLYN, NY 11215**
1 ft.

Site 3 of 8 in cluster AQ

Relative:
Higher

Actual:
26 ft.

RCRA NonGen / NLR:

Date form received by agency:	01/01/2007
Facility name:	NYCT - UNION STATION R LINE
Facility address:	UNION ST & 4TH AVE BROOKLYN, NY 11215
EPA ID:	NYR000107938
Mailing address:	JAY ST ROOM 819 BROOKLYN, NY 11201
Contact:	JAMES CRANDALL
Contact address:	JAY ST ROOM 819 BROOKLYN, NY 11201
Contact country:	US
Contact telephone:	718-243-4581
Contact email:	Not reported
EPA Region:	02
Classification:	Non-Generator
Description:	Handler: Non-Generators do not presently generate hazardous waste

Owner/Operator Summary:

Owner/operator name:	NEW YORK CITY TRANSIT
Owner/operator address:	370 JAY ST ROOM 819 BROOKLYN, NY 11201
Owner/operator country:	US
Owner/operator telephone:	718-243-4581
Owner/operator email:	Not reported
Owner/operator fax:	Not reported
Owner/operator extension:	Not reported
Legal status:	Other
Owner/Operator Type:	Owner
Owner/Op start date:	01/01/2001
Owner/Op end date:	Not reported

Owner/operator name:	NEW YORK CITY TRANSIT
Owner/operator address:	370 JAY ST ROOM 819 BROOKLYN, NY 11201
Owner/operator country:	US
Owner/operator telephone:	718-243-4581
Owner/operator email:	Not reported
Owner/operator fax:	Not reported
Owner/operator extension:	Not reported
Legal status:	Other
Owner/Operator Type:	Operator
Owner/Op start date:	01/01/2001
Owner/Op end date:	Not reported

Handler Activities Summary:

U.S. importer of hazardous waste:	No
Mixed waste (haz. and radioactive):	No
Recycler of hazardous waste:	No
Transporter of hazardous waste:	No
Treater, storer or disposer of HW:	No
Underground injection activity:	No

NYCT - UNION STATION R LINE (Continued) **1005905708**

On-site burner exemption: No
Furnace exemption: No
Used oil fuel burner: No
Used oil processor: No
User oil refiner: No
Used oil fuel marketer to burner: No
Used oil Specification marketer: No
Used oil transfer facility: No
Used oil transporter: No

Historical Generators:
Date form received by agency: 01/01/2006
Site name: NYCT - UNION STATION R LINE
Classification: Not a generator, verified

Date form received by agency: 07/17/2002
Site name: NYCT - UNION STATION R LINE
Classification: Small Quantity Generator

. Waste code: D000
. Waste name: Not Defined

. Waste code: D008
. Waste name: LEAD

Violation Status: No violations found

NY MANIFEST:
Country: USA
EPA ID: NYR000107938
Facility Status: Not reported
Location Address 1: UNION AND 4TH AVE
Code: BP
Location Address 2: Not reported
Total Tanks: Not reported
Location City: BROOKLYN
Location State: NY
Location Zip: 11201
Location Zip 4: Not reported

NY MANIFEST:
EPAID: NYR000107938
Mailing Name: NYCTA UNION STREET STATION RR LINE
Mailing Contact: PETER
Mailing Address 1: 370 JAY STREET RM 819
Mailing Address 2: Not reported
Mailing City: BROOKLYN
Mailing State: NY
Mailing Zip: 11201
Mailing Zip 4: Not reported
Mailing Country: USA
Mailing Phone: 7182434227

NY MANIFEST:
Document ID: Not reported
Manifest Status: Not reported
seq: Not reported

NYCT - UNION STATION R LINE (Continued) **1005905708**

Year:	2015
Trans1 State ID:	NJR986628162
Trans2 State ID:	Not reported
Generator Ship Date:	08/05/2015
Trans1 Recv Date:	08/05/2015
Trans2 Recv Date:	Not reported
TSD Site Recv Date:	08/05/2015
Part A Recv Date:	Not reported
Part B Recv Date:	Not reported
Generator EPA ID:	NYR000107938
Trans1 EPA ID:	Not reported
Trans2 EPA ID:	Not reported
TSDF ID 1:	NJD991291105
TSDF ID 2:	Not reported
Manifest Tracking Number:	008274845FLE
Import Indicator:	N
Export Indicator:	N
Discr Quantity Indicator:	N
Discr Type Indicator:	N
Discr Residue Indicator:	N
Discr Partial Reject Indicator:	N
Discr Full Reject Indicator:	N
Manifest Ref Number:	Not reported
Alt Facility RCRA ID:	Not reported
Alt Facility Sign Date:	Not reported
MGMT Method Type Code:	H110
Waste Code:	Not reported
Waste Code:	Not reported
Waste Code:	Not reported
Waste Code:	Not reported
Waste Code:	Not reported
Waste Code:	Not reported
Quantity:	100
Units:	P - Pounds
Number of Containers:	1
Container Type:	DM - Metal drums, barrels
Handling Method:	T Chemical, physical, or biological treatment.
Specific Gravity:	1
Waste Code:	D008
Waste Code 1_2:	Not reported
Waste Code 1_3:	Not reported
Waste Code 1_4:	Not reported
Waste Code 1_5:	Not reported
Waste Code 1_6:	Not reported

Click this hyperlink while viewing on your computer to access
-1 additional NY MANIFEST: record(s) in the EDR Site Report.

AR432 **RESTURANT/RESIDENCE** **NY Spills** **S107416639**
451 CARROLL ST **N/A**
< 1/8 **BROOKLYN, NY 11215**
1 ft.

Site 6 of 28 in cluster AR

Relative: **Higher**
Actual: **12 ft.**

SPILLS:

Spill Number/Closed Date:	0509324 / 2006-06-21
Facility ID:	0509324
Facility Type:	ER
DER Facility ID:	305096
Site ID:	355089
DEC Region:	2
Spill Cause:	Equipment Failure
Spill Class:	C4
SWIS:	2401
Spill Date:	2005-11-03
Investigator:	rvketani
Referred To:	Not reported
Reported to Dept:	2005-11-03
CID:	409
Water Affected:	Not reported
Spill Source:	Commercial/Industrial
Spill Notifier:	Local Agency
Cleanup Ceased:	Not reported
Cleanup Meets Std:	False
Last Inspection:	Not reported
Recommended Penalty:	False
UST Trust:	False
Remediation Phase:	0
Date Entered In Computer:	2005-11-03
Spill Record Last Update:	2006-06-23
Spiller Name:	JOE
Spiller Company:	RESTURANT/RESIDENCE
Spiller Address:	451 CARROLL ST
Spiller Company:	001
Contact Name:	JOE
DEC Memo:	"Delivery today to Monties Resturant in Brooklyn. Bottom of the tank has a pinhole leak PTC ((718) 624-4842; Anthony P. Lara) has been called and is at the site now pumping out the tank. 11/7/2005 Sangesland confirmed that PTC completed a surface cleanup of the site. PTC submitted a proposal to replace the tank. Unknown what the condition under the slab floor is. Hold open until the full basement area is checked or until subsurface has been checked. 12/8/05 - Raphael Ketani. I spoke to Anthony P. Lara of PTC. He said that PTC cleaned up the spilled oil and pumped out the two leaking 275 gal. tanks under the stairs. He gave an estimate to Frank Perone, the owner ((718)745-3576/(917) 805-6048), regarding what it would cost to remove the 2 tanks, replace them with one new 275 gal. tank, and do the below floor investigation. Mr. Perone told him he would get someone else. When I talked to Mr. Perone, he said that his brother had contacted Ferrantino Fuel ((718) 832-6700) for the below floor investigation. He said he would call me back regarding the extent of the oil spill investigation. I will send a contaminated soil letter to Mr. Perone at 1427 Bay Ridge Parkway, Brklyn., 11228-2212. 12/9/05 - Raphael Ketani. I called Ferrantino Fuel and spoke to one of the supervisors there. He said Ferrantino didn't do a below floor investigation and he had no information if one was ever planned. Mr. Joseph Orechio (one of the owners; (718) 745-3576) called me to say

RESTURANT/RESIDENCE (Continued) **S107416639**

that PTC had cleaned up the spilled oil in the tank vault under the street. He said the vault walls are cobble stone with a cement floor. He said only about 2 gals. was spilled. Mr. Orechio said that he switched his oil company to Blue Diamond. I told him that a soil investigation still needs to be done. He said he would get someone to do it. Anthony Lara of PTC called me back. He said that Mr. Orechio told him to do the soil investigation. Mr. Lara said that he will do 5 borings. One at each corner and one in the middle. He will take end point samples and send me the analyticals. Mr. Lara doesn't know whether there are any cracks in the vault floor, but he said about 20 gals. had leaked from the tanks. 12/9/05 Ketani sent a do work letter 12/20/05 - Raphael Ketani. Anthony of PTC called me to say that Mr. Orechio declined his services for the soil investigation. I called up Mr. Orechio, but could only leave a voice mail message. 12/22/05 - Raphael Ketani. Mr. Issac Mungra of A. L. Eastmond & Son (718)378-7000 called to say that his company may be doing the soil investigation at the site. He will let me know if he gets the job, but first he has to inspect the tank vault. 12/28/05 - Raphael Ketani. I spoke to Mr. Mungra in person at another site. He told me that he plans to do one soil boring at each end of the tank and take soil samples at the bottom of the sump on the other side of the wall. I told him this would be sufficient for now. 6/21/06 - Raphael Ketani. Today I received a FAX from Isaac of Eastmond with a floor plan for the 3 borings that were taken, the analytical results for the soil samples, and a detailed description of what type of work was performed. The analytical results showed no contamination was present in the soil and the concrete floor was described as solid with no indications of cracks or crevices. Isaac also called me to say that the 2 tanks were replaced with new ones. Based upon the above documentation, I am closing the spill case."

Remarks: "clean up is in process."

All Materials:

Site ID:	355089
Operable Unit ID:	1112458
Operable Unit:	01
Material ID:	2102504
Material Code:	0001A
Material Name:	#2 fuel oil
Case No.:	Not reported
Material FA:	Petroleum
Quantity:	20.00
Units:	G
Recovered:	.00
Oxygenate:	Not reported

AR433 **CON EDISON - TRANSFORMER MANHOLE 0105** **FINDS 1018374251**
CARROLL ST & NEVINS ST **ECHO N/A**
< 1/8 **BROOKLYN, NY 11217**
1 ft.

Site 7 of 28 in cluster AR

Relative: Lower

FINDS:

Actual: 10 ft.

Registry ID: 110067709750

Environmental Interest/Information System

CON EDISON - TRANSFORMER MANHOLE 0105 (Continued) **1018374251**

RCRAInfo is a national information system that supports the Resource Conservation and Recovery Act (RCRA) program through the tracking of events and activities related to facilities that generate, transport, and treat, store, or dispose of hazardous waste. RCRAInfo allows RCRA program staff to track the notification, permit, compliance, and corrective action activities required under RCRA.

HAZARDOUS WASTE BIENNIAL REPORTER

Click this hyperlink while viewing on your computer to access additional FINDS: detail in the EDR Site Report.

ECHO:
Envid: 1018374251
Registry ID: 110067709750
DFR URL: http://echo.epa.gov/detailed-facility-report?fid=110067709750

AR434 **CON EDISON** **FINDS** **1018390378**
451 CARROLL ST FRONT OF **ECHO** **N/A**
< 1/8 **BROOKLYN, NY 11225**
1 ft.

Site 8 of 28 in cluster AR

Relative: Higher

FINDS:

Actual: 12 ft.

Registry ID: 110069643871

Environmental Interest/Information System

RCRAInfo is a national information system that supports the Resource Conservation and Recovery Act (RCRA) program through the tracking of events and activities related to facilities that generate, transport, and treat, store, or dispose of hazardous waste. RCRAInfo allows RCRA program staff to track the notification, permit, compliance, and corrective action activities required under RCRA.

Click this hyperlink while viewing on your computer to access additional FINDS: detail in the EDR Site Report.

ECHO:
Envid: 1018390378
Registry ID: 110069643871
DFR URL: http://echo.epa.gov/detailed-facility-report?fid=110069643871

AT435 **THIRD AVENUE YARD** **NY Spills** **S102401870**
THIRD AVENUE & FIRST STRE **N/A**
< 1/8 **BROOKLYN, NY**
1 ft.

Site 3 of 22 in cluster AT

Relative: Higher

SPILLS:

Actual: 15 ft.

Spill Number/Closed Date: 9605550 / 1998-05-04
Facility ID: 9605550
Facility Type: ER

THIRD AVENUE YARD (Continued) **S102401870**

DER Facility ID:	68857
Site ID:	73086
DEC Region:	2
Spill Cause:	Equipment Failure
Spill Class:	C3
SWIS:	2401
Spill Date:	1996-07-30
Investigator:	JHOCONNE
Referred To:	Not reported
Reported to Dept:	1996-07-30
CID:	266
Water Affected:	Not reported
Spill Source:	Commercial Vehicle
Spill Notifier:	Responsible Party
Cleanup Ceased:	Not reported
Cleanup Meets Std:	False
Last Inspection:	Not reported
Recommended Penalty:	False
UST Trust:	False
Remediation Phase:	0
Date Entered In Computer:	1996-07-30
Spill Record Last Update:	1998-05-04
Spiller Name:	RICHARD ROACH
Spiller Company:	CON EDISON
Spiller Address:	4 IRVING PLACE
Spiller Company:	001
Contact Name:	MR ROSARIO
DEC Memo:	"Prior to Sept, 2004 data translation this spill Lead_DEC Field was O'CONNELL OVERHEATED FORKLIFT SPILLED ON THE BLUE STONE - ALL CLEANED UP"
Remarks:	"OVERHEATED FORKLIFT. ONTO BLACKTOP. CLEANED UP."

All Materials:

Site ID:	73086
Operable Unit ID:	1033076
Operable Unit:	01
Material ID:	348291
Material Code:	0043A
Material Name:	antifreeze
Case No.:	Not reported
Material FA:	Other
Quantity:	1.00
Units:	G
Recovered:	1.00
Oxygenate:	Not reported

AT436 **222 1ST ST** **NY Spills** **S103275170**
3RD AVE YARD **N/A**
< 1/8 **BROOKLYN, NY**
1 ft.

Site 4 of 22 in cluster AT

Relative: Higher
Actual: 15 ft.

SPILLS:

Spill Number/Closed Date:	9803310 / 1998-08-06
Facility ID:	9803310
Facility Type:	ER
DER Facility ID:	228767

222 1ST ST (Continued) **S103275170**

Site ID:	281783
DEC Region:	2
Spill Cause:	Unknown
Spill Class:	C4
SWIS:	2401
Spill Date:	1998-06-12
Investigator:	CAENGELH
Referred To:	Not reported
Reported to Dept:	1998-06-15
CID:	196
Water Affected:	Not reported
Spill Source:	Commercial Vehicle
Spill Notifier:	Responsible Party
Cleanup Ceased:	Not reported
Cleanup Meets Std:	False
Last Inspection:	Not reported
Recommended Penalty:	False
UST Trust:	False
Remediation Phase:	0
Date Entered In Computer:	1998-06-15
Spill Record Last Update:	2000-06-26
Spiller Name:	BILL MURPHY
Spiller Company:	CON ED
Spiller Address:	4 IRVING PL
Spiller Company:	001
Contact Name:	BILL MURPHY
DEC Memo:	"Prior to Sept, 2004 data translation this spill Lead_DEC Field was ENGELHARDT "
Remarks:	"OIL SHEEN UNDER CON ED VEHICLE, SPILL CLEANED UP. VEHICLE 50351."

All Materials:

Site ID:	281783
Operable Unit ID:	1061242
Operable Unit:	01
Material ID:	563682
Material Code:	9999
Material Name:	other -
Case No.:	Not reported
Material FA:	Other
Quantity:	.00
Units:	G
Recovered:	.00
Oxygenate:	Not reported

AT437 **3RD AVE YARD** **NY Spills** **S102239113**
3RD AVE YARD **N/A**
< 1/8 **BROOKLYN, NY**
1 ft.

Site 5 of 22 in cluster AT

Relative: Higher
Actual: 15 ft.

SPILLS:

Spill Number/Closed Date:	9514614 / 2003-02-24
Facility ID:	9514614
Facility Type:	ER
DER Facility ID:	228767
Site ID:	281780
DEC Region:	2

3RD AVE YARD (Continued) **S102239113**

Spill Cause:	Equipment Failure
Spill Class:	C3
SWIS:	2401
Spill Date:	1996-02-15
Investigator:	CAENGELH
Referred To:	Not reported
Reported to Dept:	1996-02-15
CID:	270
Water Affected:	Not reported
Spill Source:	Passenger Vehicle
Spill Notifier:	Federal Government
Cleanup Ceased:	Not reported
Cleanup Meets Std:	False
Last Inspection:	Not reported
Recommended Penalty:	False
UST Trust:	False
Remediation Phase:	0
Date Entered In Computer:	1996-02-15
Spill Record Last Update:	2003-02-24
Spiller Name:	LISA PRIMEGGIA
Spiller Company:	CON EDISON
Spiller Address:	4 IRVING PLACE
Spiller Company:	001
Contact Name:	CALLER
DEC Memo:	"Prior to Sept, 2004 data translation this spill Lead_DEC Field was ENGELHARDT 02/24/2003 Closed Due To The Nature / Extent Of The Spill Report"
Remarks:	"leak from veh"

All Materials:

Site ID:	281780
Operable Unit ID:	1029161
Operable Unit:	01
Material ID:	354742
Material Code:	0028A
Material Name:	ethylene glycol
Case No.:	00107211
Material FA:	Hazardous Material
Quantity:	1.00
Units:	G
Recovered:	1.00
Oxygenate:	Not reported

Spill Number/Closed Date:	9702275 / 2003-02-25
Facility ID:	9702275
Facility Type:	ER
DER Facility ID:	228767
Site ID:	281781
DEC Region:	2
Spill Cause:	Unknown
Spill Class:	C4
SWIS:	2401
Spill Date:	1997-05-20
Investigator:	JHOCONNE
Referred To:	Not reported
Reported to Dept:	1997-05-22
CID:	369

3RD AVE YARD (Continued) **S102239113**

Water Affected:	Not reported
Spill Source:	Unknown
Spill Notifier:	Responsible Party
Cleanup Ceased:	Not reported
Cleanup Meets Std:	False
Last Inspection:	Not reported
Recommended Penalty:	False
UST Trust:	False
Remediation Phase:	0
Date Entered In Computer:	1997-05-22
Spill Record Last Update:	2003-02-25
Spiller Name:	TIM SOILCH
Spiller Company:	CON EDISON
Spiller Address:	4 IRVING PLACE
Spiller Company:	001
Contact Name:	MIKE CESARE
DEC Memo:	"Prior to Sept, 2004 data translation this spill Lead_DEC Field was O'CONNELL e2mis 107625 JOE SZABO #17921 FACILITIES REPORTS THERE IS OIL MIXED WITH SLUDGE IN CATCH BASIN AT 3 RD AVE YARD - #6 CATCH BASIN BY TOOL ROOM BY 3 RD AVE & 3RD ST SIDE. CATCH BASIN IS 18 X18 X43' DEEP. NO SEWERS OR WATER WAYS INVOLVED. THE SEWER PIPE -DISCHARGE IS ABOVE OIL LEVEL. SAMPLES WERE TAKEN LAST WEEK & RESULTS CAME BACK 1 SAMPLE OVER 50 PPM. UNKNOWN SOURCE. OPAK NOTIFIED & COSENTINO NOTIFIED, OIL FOUND 5/20/97 2305 HRS WAS NEVER TURNED INTO CONTROL CENTER. #12255 VDC.---UPDATE 5/23 OPAK REPORTS CLEAN HARBORS COMPLETED CLEAN UP OF CATCH BASIN #6 3 LIQUID BARRELS FROM CATCH BASIN #6 WERE LEFT IN STORES @ 3 RD AVE YARD. CLEAN HARBORS STARTED CLEAN UP IN CATCH BASIN #1. CLEAN HARBORS CREW CANNOT COMPLETE THE OTHER 5 UNDER 50 PPM CLEANUPS. THEY [CLEAN HARBORS] WILL RETURN IN AM TO COMPLETE. E.VESCE ENVIROMENTAL AFFAIRS INSTRUCTED FLUSH DEPT TO COVER CATCH BASINS THAT WERE NOT CLEANED. 1155HRS FERNANDEZ REPORTS BALONEYS & TARPS PLACED OVER CATCH BASINS. UPDATE 5-23-97 1510 HRS A.HOWELL OS FLUSH DEPT REPORTS ALL CATCH BASONS IN 3 AVE YARD ARE CLEANED COMPLETE. JOB IS COMPLETED. LAZ #04425"
Remarks:	"CONTAINED TO LAND-CLEANUP IN PROGRESS-HOLDING TANK FILLED UP BUT DID NOT OVERFILL"

All Materials:

Site ID:	281781
Operable Unit ID:	1045012
Operable Unit:	01
Material ID:	335215
Material Code:	0066A
Material Name:	unknown petroleum
Case No.:	Not reported
Material FA:	Petroleum
Quantity:	1.00
Units:	G
Recovered:	1.00
Oxygenate:	Not reported

AT438 **3RD AVE SERVICE CENTER** **NY Spills** **S103569896**
3RD AVE & 1ST ST **N/A**
< 1/8 **BROOKLYN, NY**
1 ft.

Site 6 of 22 in cluster AT

Relative: **Higher**
Actual: **14 ft.**

SPILLS:

Spill Number/Closed Date:	9608437 / 2004-09-02
Facility ID:	9608437
Facility Type:	ER
DER Facility ID:	169458
Site ID:	203791
DEC Region:	2
Spill Cause:	Other
Spill Class:	B3
SWIS:	2401
Spill Date:	1996-10-07
Investigator:	JHOCONNE
Referred To:	Not reported
Reported to Dept:	1996-10-07
CID:	312
Water Affected:	Not reported
Spill Source:	Commercial/Industrial
Spill Notifier:	Responsible Party
Cleanup Ceased:	Not reported
Cleanup Meets Std:	False
Last Inspection:	Not reported
Recommended Penalty:	False
UST Trust:	False
Remediation Phase:	0
Date Entered In Computer:	1996-10-07
Spill Record Last Update:	2004-09-02
Spiller Name:	Not reported
Spiller Company:	CON EDISON
Spiller Address:	128 WEST END AVENUE
Spiller Company:	001
Contact Name:	Not reported
DEC Memo:	"Prior to Sept, 2004 data translation this spill Lead_DEC Field was O'CONNELL Track under spill number 9808009. Close out. (JHO)"
Remarks:	"poss leak from a ust - sheen on water in monitoring well"

All Materials:

Site ID:	203791
Operable Unit ID:	1039473
Operable Unit:	01
Material ID:	344176
Material Code:	0008
Material Name:	diesel
Case No.:	Not reported
Material FA:	Petroleum
Quantity:	.00
Units:	G
Recovered:	.00
Oxygenate:	Not reported

AT439 **CONSOLIDATED EDISON** **NY MANIFEST** **S119073028**
3RD AVE & 1ST STREET **N/A**
< 1/8 **BROOKLYN, NY 11201**
1 ft.

Site 7 of 22 in cluster AT

Relative:
Higher

Actual:
14 ft.

NY MANIFEST:

Country:	USA
EPA ID:	NYP004155701
Facility Status:	Not reported
Location Address 1:	3rd AVE & 1st STREET
Code:	BP
Location Address 2:	Not reported
Total Tanks:	Not reported
Location City:	BROOKLYN
Location State:	NY
Location Zip:	11201
Location Zip 4:	Not reported

NY MANIFEST:

EPAID:	NYP004155701
Mailing Name:	CONSOLIDATED EDISON
Mailing Contact:	FRANKLYN MURRAY
Mailing Address 1:	4 IRVING PLACE RM 828
Mailing Address 2:	Not reported
Mailing City:	NEW YORK
Mailing State:	NY
Mailing Zip:	10003
Mailing Zip 4:	Not reported
Mailing Country:	USA
Mailing Phone:	2124602808

NY MANIFEST:

Document ID:	Not reported
Manifest Status:	Not reported
seq:	Not reported
Year:	2008
Trans1 State ID:	NYD006982359
Trans2 State ID:	Not reported
Generator Ship Date:	01/10/2008
Trans1 Recv Date:	01/10/2008
Trans2 Recv Date:	Not reported
TSD Site Recv Date:	01/11/2008
Part A Recv Date:	Not reported
Part B Recv Date:	Not reported
Generator EPA ID:	NYP004155701
Trans1 EPA ID:	Not reported
Trans2 EPA ID:	Not reported
TSDF ID 1:	NYD077444263
TSDF ID 2:	Not reported
Manifest Tracking Number:	001437071FLE
Import Indicator:	N
Export Indicator:	N
Discr Quantity Indicator:	N
Discr Type Indicator:	N
Discr Residue Indicator:	N
Discr Partial Reject Indicator:	N
Discr Full Reject Indicator:	N
Manifest Ref Number:	Not reported

CONSOLIDATED EDISON (Continued) **S119073028**

Alt Facility RCRA ID:	Not reported
Alt Facility Sign Date:	Not reported
MGMT Method Type Code:	H141
Waste Code:	Not reported
Waste Code:	Not reported
Waste Code:	Not reported
Waste Code:	Not reported
Waste Code:	Not reported
Waste Code:	Not reported
Quantity:	300.0
Units:	K - Kilograms (2.2 pounds)
Number of Containers:	3.0
Container Type:	DM - Metal drums, barrels
Handling Method:	L Landfill.
Specific Gravity:	1.0
Waste Code:	B007
Waste Code 1_2:	D006
Waste Code 1_3:	D007
Waste Code 1_4:	D008
Waste Code 1_5:	Not reported
Waste Code 1_6:	Not reported

Click this hyperlink while viewing on your computer to access
-1 additional NY MANIFEST: record(s) in the EDR Site Report.

AT440 **MANHOLE # 65435** **NY Spills** **S106968362**
3RD AVE/1ST STREET **N/A**
< 1/8 **BROOKLYN, NY**
1 ft.

Site 8 of 22 in cluster AT

Relative: SPILLS:
Higher

Actual: Spill Number/Closed Date:	0502530 / 2005-08-17
14 ft. Facility ID:	0502530
Facility Type:	ER
DER Facility ID:	293173
Site ID:	346909
DEC Region:	2
Spill Cause:	Unknown
Spill Class:	C4
SWIS:	2401
Spill Date:	2005-06-02
Investigator:	GDBREEN
Referred To:	Not reported
Reported to Dept:	2005-06-02
CID:	444
Water Affected:	Not reported
Spill Source:	Unknown
Spill Notifier:	Responsible Party
Cleanup Ceased:	Not reported
Cleanup Meets Std:	False
Last Inspection:	Not reported
Recommended Penalty:	False
UST Trust:	False
Remediation Phase:	0
Date Entered In Computer:	2005-06-02
Spill Record Last Update:	2005-08-17

MANHOLE # 65435 (Continued) **S106968362**

Spiller Name:	Not reported
Spiller Company:	UKNOWN AT THIS TIME
Spiller Address:	Not reported
Spiller Company:	999
Contact Name:	ERT DESK MIKE DAUGHTERY
DEC Memo:	"158912. UPDATE 02-JUN-5. TRANSMISSIONS OPERATIONS B MECHANIC JOHN LOBIANCO, EMPLOYEE NO 00642, WHILE ON LOCATION TO INSPECT MH65435 LOCATED ON THE E/S OF THIRD AVE 100' N/O THE N/E/C OF 1ST STREET, REPORTS FINDING APPX 3 GALS OF UNK OIL ON APPX 300 GALS OF WATER IN THE STRUCTURE. NO FIRE OR SMOKE INVOLVED, NO INJURIES RELATED TO THE SPILL, NO SEWERS, WATERWAYS OR PRIVATE PROPERTY AFFECTED. SPILL APPEARS TO BE CONTAINED TO THE STRUCTURE. HE IS UNABLE TO VERIFY THE SOURCE OF THE SPILL OR THE PRESENCE OF ANY SEWER CONNECTIONS, SUMPS OR SUBSTANTIAL CRACKS IN THE STRUCTURE AT THIS TIME. WATER IS STANDING STILL, THERE IS NO VISUAL WATER MOVEMENT. ENVIRONMENTAL TAG NO 37292 WAS PLACED IN THE STRUCTURE, SAMPLE TAKEN FOR PCB'S, MARKED PRIORITY E WHICH WILL BE TAKEN TO ASTORIA LAB FOR ANALYSIS ON CC. NO. EE03491. BORCHERDING C UPDATE 02-JUN-2005 0945 CIG SHIKAREDES NOTIFIED. TOA NOTED @ 0949 HRS. BORCHERDING C OIL SPILL CLEANUP CHECKLIST. SPILL INFORMATION. Amount: -500 GAL. PCB sample LSN number -05-05232-001. PCB Concentration (PPM) -11 PPM Was a oil ID/fingerprint taken -YES Oil ID sample LSN number -05-05231-001. oil ID -CABLE OIL Was the spill contained to the Manhole-YES Were sewers or waterways affected-NO Oil removed/recovered -YES/6-21-05 Sludge removed-500 GAL Surfaces power washed-POWER WASHED BY ALLSTATE Person Directing the cleanup-SAM WALKER 06/21/05-ALLSTATE -APV 22340 -NON HAZ -500 -GAL Is cleanup acceptable-YES Employee verifying cleanup-BONCARAGLIO,A FORM COMPLETED BY: Name & employee #: -SAM WALKER 11210 Responsible Department:-MAINTENANCE AND CONSTRUCTION SERVICES Closed. 8-17-05. George Breen "
Remarks:	"ON 300 GALLONS OF WATER: NO TO THE 5 QUESTIONS: CONED # 158912"

All Materials:

Site ID:	346909
Operable Unit ID:	1104664
Operable Unit:	01
Material ID:	814220
Material Code:	0066A
Material Name:	unknown petroleum
Case No.:	Not reported
Material FA:	Petroleum
Quantity:	3.00
Units:	G
Recovered:	.00
Oxygenate:	Not reported

AN441 **4004 4TH AVE** **NY Spills** **S102663632**
40TH ST AND 4TH AVE **N/A**
< 1/8 **BROOKLYN, NY**
1 ft.

Site 5 of 19 in cluster AN

Relative: Higher
Actual: 21 ft.

SPILLS:

Spill Number/Closed Date:	9707129 / 1997-09-17
Facility ID:	9707129
Facility Type:	ER
DER Facility ID:	220859

4004 4TH AVE (Continued) **S102663632**

Site ID:	271356
DEC Region:	2
Spill Cause:	Unknown
Spill Class:	C4
SWIS:	2401
Spill Date:	1997-09-16
Investigator:	MMMULQUE
Referred To:	Not reported
Reported to Dept:	1997-09-16
CID:	322
Water Affected:	Not reported
Spill Source:	Commercial Vehicle
Spill Notifier:	Affected Persons
Cleanup Ceased:	Not reported
Cleanup Meets Std:	False
Last Inspection:	Not reported
Recommended Penalty:	False
UST Trust:	False
Remediation Phase:	0
Date Entered In Computer:	1997-09-16
Spill Record Last Update:	1997-12-30
Spiller Name:	Not reported
Spiller Company:	SANITATION SWEEPER
Spiller Address:	Not reported
Spiller Company:	001
Contact Name:	RUTH QUILES
DEC Memo:	"Prior to Sept, 2004 data translation this spill Lead_DEC Field was MULQUEEN "
Remarks:	"SANITATION SWEEPER SPILLED TRANSMISSION FLUID ON ST - SAND PUT DOWN - PRINICPAL CONCERNED AS FLUID TRACKED INTO SCHOOL "

All Materials:

Site ID:	271356
Operable Unit ID:	1050475
Operable Unit:	01
Material ID:	332708
Material Code:	0021
Material Name:	transmission fluid
Case No.:	Not reported
Material FA:	Petroleum
Quantity:	.00
Units:	G
Recovered:	.00
Oxygenate:	Not reported

AM442 **JO-LEE TRUCKING** **RCRA NonGen / NLR** **1008374454**
463 CARROLL ST **NYR000131938**
< 1/8 **BROOKLYN, NY 11215**
1 ft.

Site 2 of 6 in cluster AM

Relative: RCRA NonGen / NLR:
Higher

Date form received by agency:	01/01/2007
Facility name:	JO-LEE TRUCKING
Facility address:	463 CARROLL ST BROOKLYN, NY 11215
EPA ID:	NYR000131938

Actual:
15 ft.

JO-LEE TRUCKING (Continued) **1008374454**

Mailing address:	CARROLL ST
	BROOKLYN, NY 11215
Contact:	ELEANOR RUSSO
Contact address:	CARROLL ST
	BROOKLYN, NY 11215
Contact country:	US
Contact telephone:	718-625-1598
Contact email:	Not reported
EPA Region:	02
Classification:	Non-Generator
Description:	Handler: Non-Generators do not presently generate hazardous waste

Owner/Operator Summary:

Owner/operator name:	NO NAME FOUND
Owner/operator address:	Not reported
	Not reported
Owner/operator country:	US
Owner/operator telephone:	Not reported
Owner/operator email:	Not reported
Owner/operator fax:	Not reported
Owner/operator extension:	Not reported
Legal status:	Private
Owner/Operator Type:	Owner
Owner/Op start date:	08/01/2004
Owner/Op end date:	Not reported

Owner/operator name:	NO NAME FOUND
Owner/operator address:	Not reported
	Not reported
Owner/operator country:	US
Owner/operator telephone:	Not reported
Owner/operator email:	Not reported
Owner/operator fax:	Not reported
Owner/operator extension:	Not reported
Legal status:	Private
Owner/Operator Type:	Operator
Owner/Op start date:	08/01/2004
Owner/Op end date:	Not reported

Handler Activities Summary:

U.S. importer of hazardous waste:	No
Mixed waste (haz. and radioactive):	No
Recycler of hazardous waste:	No
Transporter of hazardous waste:	No
Treater, storer or disposer of HW:	No
Underground injection activity:	No
On-site burner exemption:	No
Furnace exemption:	No
Used oil fuel burner:	No
Used oil processor:	No
User oil refiner:	No
Used oil fuel marketer to burner:	No
Used oil Specification marketer:	No
Used oil transfer facility:	No
Used oil transporter:	No

JO-LEE TRUCKING (Continued) **1008374454**

Historical Generators:
Date form received by agency: 01/01/2006
Site name: JO-LEE TRUCKING
Classification: Not a generator, verified

Date form received by agency: 04/25/2005
Site name: JO-LEE TRUCKING
Classification: Conditionally Exempt Small Quantity Generator

Violation Status: No violations found

AV443 **ABANDONED PARCEL SERVICE** **NY Spills** **S104952982**
SMITH ST & 5TH ST **N/A**
< 1/8 **BROOKLYN, NY**
1 ft.

Site 3 of 12 in cluster AV

Relative: **Higher**
Actual: **37 ft.**

SPILLS:
Spill Number/Closed Date: 0012505 / 2003-12-10
Facility ID: 0012505
Facility Type: ER
DER Facility ID: 139875
Site ID: 165980
DEC Region: 2
Spill Cause: Unknown
Spill Class: C3
SWIS: 2401
Spill Date: 2001-02-22
Investigator: TJDEMEO
Referred To: Not reported
Reported to Dept: 2001-02-22
CID: 390
Water Affected: Not reported
Spill Source: Commercial/Industrial
Spill Notifier: Local Agency
Cleanup Ceased: Not reported
Cleanup Meets Std: False
Last Inspection: Not reported
Recommended Penalty: False
UST Trust: False
Remediation Phase: 0
Date Entered In Computer: 2001-02-22
Spill Record Last Update: 2003-12-10
Spiller Name: BOB ADAMS
Spiller Company: ABANDONED PARCEL SERVICE
Spiller Address: SMITH ST & 5TH ST
Spiller Company: 001
Contact Name: BOB ADAMS
DEC Memo: "Prior to Sept, 2004 data translation this spill Lead_DEC Field was DEMEO 12/10/03 TJD Spill administratively closed as per direction to close out spills with no recent history."
Remarks: "UNK 15 GALS OF OIL/WATER MIX - UNK WHAT MATERIAL IS IS PART OF AN ONGOING INVESTIGATION WILL TAKE SOIL SAMPLES"

All Materials:
Site ID: 165980
Operable Unit ID: 834405
Operable Unit: 01
Material ID: 542768

ABANDONED PARCEL SERVICE (Continued) **S104952982**

Material Code:	0066A
Material Name:	unknown petroleum
Case No.:	Not reported
Material FA:	Petroleum
Quantity:	15.00
Units:	G
Recovered:	.00
Oxygenate:	Not reported

AV444 **CARROLL GARDENS (PUBLIC PLACE) SITE** **FINDS** **1008233765**
SMITH ST & FIFTH AVE **ECHO** **N/A**
< 1/8 **BROOKLYN, NY 11201**
1 ft.

Site 4 of 12 in cluster AV

Relative: Higher
Actual: 37 ft.

FINDS:

Registry ID: 110021014891

Environmental Interest/Information System
RCRAInfo is a national information system that supports the Resource Conservation and Recovery Act (RCRA) program through the tracking of events and activities related to facilities that generate, transport, and treat, store, or dispose of hazardous waste. RCRAInfo allows RCRA program staff to track the notification, permit, compliance, and corrective action activities required under RCRA.

Click this hyperlink while viewing on your computer to access additional FINDS: detail in the EDR Site Report.

ECHO:

Envid:	1008233765
Registry ID:	110021014891
DFR URL:	http://echo.epa.gov/detailed-facility-report?fid=110021014891

AR445 **CON EDISON** **RCRA NonGen / NLR** **1019906853**
443 CARROLL ST **FINDS** **NYP004827267**
< 1/8 **BROOKLYN, NY 11209** **ECHO**
1 ft.

Site 9 of 28 in cluster AR

Relative: Higher
Actual: 12 ft.

RCRA NonGen / NLR:

Date form received by agency:	08/20/2015
Facility name:	CON EDISON
Facility address:	443 CARROLL ST BROOKLYN, NY 11209
EPA ID:	NYP004827267
Mailing address:	IRVING PL 15TH FL NE NEW YORK, NY 10003
Contact:	THOMAS TEELING
Contact address:	Not reported Not reported
Contact country:	Not reported
Contact telephone:	212-460-3770

CON EDISON (Continued) **1019906853**

Contact email: Not reported
EPA Region: 02
Classification: Non-Generator
Description: Handler: Non-Generators do not presently generate hazardous waste

Handler Activities Summary:
U.S. importer of hazardous waste: No
Mixed waste (haz. and radioactive): No
Recycler of hazardous waste: No
Transporter of hazardous waste: No
Treater, storer or disposer of HW: No
Underground injection activity: No
On-site burner exemption: No
Furnace exemption: No
Used oil fuel burner: No
Used oil processor: No
User oil refiner: No
Used oil fuel marketer to burner: No
Used oil Specification marketer: No
Used oil transfer facility: No
Used oil transporter: No

Historical Generators:
Date form received by agency: 08/20/2015
Site name: CON EDISON
Classification: Small Quantity Generator

Violation Status: No violations found

FINDS:

Registry ID: 110069675435

Environmental Interest/Information System
RCRAInfo is a national information system that supports the Resource Conservation and Recovery Act (RCRA) program through the tracking of events and activities related to facilities that generate, transport, and treat, store, or dispose of hazardous waste. RCRAInfo allows RCRA program staff to track the notification, permit, compliance, and corrective action activities required under RCRA.

Click this hyperlink while viewing on your computer to access additional FINDS: detail in the EDR Site Report.

ECHO:
Envid: 1019906853
Registry ID: 110069675435
DFR URL: http://echo.epa.gov/detailed-facility-report?fid=110069675435

AK446 **PROCIDA REALTY** **NY Spills** **S107782960**
505 CARROLL STREET **N/A**
< 1/8 **BROOKLYN, NY**
1 ft.

Site 3 of 15 in cluster AK

Relative: SPILLS:
Higher

Actual:
20 ft.

Spill Number/Closed Date:	0602894 / 2008-10-20
Facility ID:	0602894
Facility Type:	ER
DER Facility ID:	315605
Site ID:	365475
DEC Region:	2
Spill Cause:	Other
Spill Class:	C4
SWIS:	2401
Spill Date:	2006-06-15
Investigator:	rvketani
Referred To:	Not reported
Reported to Dept:	2006-06-15
CID:	444
Water Affected:	Not reported
Spill Source:	Institutional, Educational, Gov., Other
Spill Notifier:	Other
Cleanup Ceased:	Not reported
Cleanup Meets Std:	False
Last Inspection:	Not reported
Recommended Penalty:	False
UST Trust:	Not reported
Remediation Phase:	0
Date Entered In Computer:	2006-06-15
Spill Record Last Update:	2008-10-20
Spiller Name:	MARIO PROCIDA
Spiller Company:	PROCIDA REALTY
Spiller Address:	505 CARROLL STREET
Spiller Company:	001
Contact Name:	MARIO PROCIDA
DEC Memo:	"Sangesland spoke to Marc Califano at Galli Engineering. The building was just purchased and the new owner wanted some work done in the basement. Soil borings were taken through the basement floor and groundwater was found with a sheen on it. They believe there is a 500 gal UST under the floor. This will be investigated in the next couple of days. CSL was sent out to Mr. Mario Procida (owner) 7/14/06 - Raphael Ketani. I tried calling Mr. Procida (718) 299-7000 and Marc Califano of Galli Engineering (631) 271-9292, but could only leave messages. There is a PBS case #2-602516 showing an active 3000 gal. tank with #2 oil. Mr. Califano called me back. He said that the GPR anomalie turned out to be a very old brick and mortar cesspool with feces and oil on the water, not a tank. He took a sample and sent it off to a lab for analysis. Once he gets the results back, he will know what to do with the water and oil. He said there is an AST and they will pressure test it. Presently, there are 6 boilers in this commercial building. Some work and some don't. Mr. Califano will send me a RAP. 7/17/06 - Raphael Ketani. I returned Mr. Procida's call (646) 201-0489, but could only leave a voice mail message describing what Mr. Califano and I talked about last friday, 7/14. 7/31/06 - Raphael Ketani. I received a call from Nick Pressly of Pressly & Associates, Inc. (607) 264-9521. He said that he is the environmental consultant for Mr. Procida. He said that Galli Engineering was

PROCIDA REALTY (Continued) **S107782960**

working for Mr. Greco, the partner, but Mr. Procida is taking the lead. The company address is: 721 County Highway 54, Cherry Valley, NY, 13320. He mentioned that the building is slated for demolition and the soil is scheduled to be removed in 3 years. He asked whether DEC can wait 3 years for cleanup of the site in order to coordinate the 2 projects. I told him that the Spills Unit can't wait so long and that DEC wants a quick cleanup of the site. He mentioned that there is a 550 gal. UST that is filled with sand at the site, aside from the AST. I told him that soil borings will have to be done around the UST and analytical results sent to the DEC. He said he already had the results and will send them to me. I told him that the AST has to be tested, and if it passes, then I will just need the passing tank test report. If it fails, I told him, then I will need soil sampling around this tank, too. I told him that the water in the cesspool will need to be tested and that all of the information should be in an RAP. Mr. Pressly told me that he will put together an RAP and send it to me. 8/8/06 - Raphael Ketani. I tried calling Mr. Pressly, but could only leave a voice mail. 8/10/06 - Raphael Ketani. Mr. Pressly called me and said that he will send me the documents I need tomorrow. He said the RAP will follow next week. 8/16/06 - Raphael Ketani. I received the Phase I and Phase II Environmental Site Assessment reports yesterday. They were produced by Galli Engineering and were dated 1/5/06 and 4/18/06, respectively. The Phase II report indicates that there are no VOC exceedences for the 6 soil samples, but each soil sample has 7 SVOC exceedences, on average, of TAGM RSCOs. The SVOC exceedences are high for SB-5 and very high for SB-6, but the reason for this is not apparent from the soil descriptions in the report, nor from the soil core pictures. The groundwater results for BW-1 had 4 VOC exceedences and 3 SVOC exceedences, but they were not much above TAGM. 8/17/06 - Raphael Ketani. Mr. Pressly called to find out what DEC wanted in an RAP. I told him that I didn't see the need for soil digging based on the VOC and SVOC results alone. I told him that though the SVOCs were high to very high from SB-5 and SB-6, these were combustion products. Also, I told him that the groundwater contamination was not high enough to justify pumping it. Mr. Pressly added that there are a lot of old pipes in the boiler room which no one knows what they lead to or whether there is any free product in them. Additionally, he said that his contractor has already found oil in a pit he dug. I told Mr. Pressly that for these reasons there should be further investigation. He agreed and said that these items will be in the RAP. 8/28/06 - Raphael Ketani. I reviewed the 8/17/06 RAP from Pressly and Associates, Inc. I found it to be satisfactory. However, there was no mention of sampling the liquid in the cesspool. I will send a response letter requesting that sampling be done. 9/29/06 - Raphael Ketani. Mr. Pressly tried to call me. I returned his call (607) 264-9521, but could only leave a voice mail. Mr. Pressly called me back and filled me in on what has been taking place. The progress was: removed 4 layers of laid brick soaked with oil in the center of the area where they're working cesspool was 7' deep, pumped it out and cut and sealed a pipe that was feeding storm water found water 2' below floor tank test was done - vent pipe failed, will repair and retest - if fails, will do boring water and oil keep seeping in - already removed 18 drums full tested 2'X2' test pits around center area - no oil was a sheen on water in test pits - pumped center area and they dried up no idea where oil from - adjacent property? or when bricks laid? if tank found tight after repair, will dig 3 more feet

PROCIDA REALTY (Continued) **S107782960**

down in center, total of 8 feet, and put in 6 well hit old bricks wall and found everything all black - old coal chute? water could be coming through a path via bricks or structures - don't know will put boring next to tank even if found tight center hole stayed dry for several days, then seeping started with oil and water building uses only gas I suggested to Mr. Pressly to sample oil and water separately and send off to lab for fingerprinting to determine whether water is from water main (high chlorides) and whether oil is #6 from adjacent building using #6. He agreed to do this. I also told him that the solution may be to periodically pump out the water collecting in the well (8' deep pit) until is just water. He said he will think about this as $60,000 has already been spent on the project. 10/25/06 - Raphael Ketani. Mr. Pressly called with an update: boiler room was remediated - filled 20 drums with an oil/water mix dug 7 test pits in the floor under floor was 7 layers of brick enlarged central hole in room to 20 feet to collect more oil dug down 4 feet below water table to facilitate collecting more oil tested the 2400 gal. tank with #2 fuel oil in the next room - pipes from tank to boiler failed badly - couldn't hold any pressure did boring next to tank - had 16 of oil in hole will pump out tank, remove tank and excavate soil as much as possible will submit proposal to Procida for tank emptying, removal, soil excavation and further remediation contractor has to leave to start another job on Rikers Island - I told Mr. Pressly that would be alright as long as things keep moving. He said he will send me an interim report for the work that has already been done. Mr. Pressly said that work will resume in January. 3/9/07 - Raphael Ketani. I tried calling Mr. Pressly (607) 264-9521, but could only leave a voice message. 3/12/07 - Raphael Ketani. Mr. Pressly returned my phone call today. He said that the tank had been cleaned out and will be removed soon. He said that all of the oil contaminated soil and material will be removed. His company was finally paid for all of the work and so the interim report will be sent soon. 4/10/07 - Raphael Ketani. I received the Interim Remediation Report dated 4/4/07 and received by DEC on 4/6/07. The report contained a log for the days that work was done, hand drawn plans for the boiler room at several different stages of boiler and equipment removal and site investigation, color pictures of what was found, analytical results, and a bill from Environmental Closures for all of the debris that was removed. The soil analytical results were for TH-1 to TH-3, and TH-8. TH-2 was completely non-detect, and TH-3 and TH-8 had several hits each, but these were well below the RSCO limits. TH-1 had 6 VOC hits and 2 SVOC hits, but they were all below the RSCOs. 7/25/07 - Raphael Ketani. I tried to call Mr. Pressly (607) 264-9521, but could only leave a message. From my 10/25/06 notes, it was stated by Mr. Pressly that the work will resume in January. 9/28/07 - Raphael Ketani. The tank that was removed is still listed as in service. I received a call from Cristine Beaver of Dvirka & Bardilucci Consulting Engineers (516) 364-9890, ext 3056. She said her company is the consulting company for the NYC School Construction Authority and the SCA is thinking of buying the building. She wanted to know the status of the site. She said that she had some records and reports at her office, but it was very confusing. I explained to her what was going on. She said the oil tank has been cleaned out, but it is still there. I called up Mr. Pressly and he said that nothing has happened because he hasn't been involved in the project for a while. I asked him about the cesspool. He said that it wasn't a cesspool, but merely a depression. I asked

PROCIDA REALTY (Continued) **S107782960**

him about the oil in the holes. He said that it has been removed. He added that only the oil below the leaking tank wasn't removed. He suggested that the owners were looking for a remediation contractor and that I call Ryan Tunstall (718) 299-7000, ext 216 directly. I tried to reach Mr. Tunstall, but could only leave a message. 10/17/07 - Raphael Ketani. I tried to reach Mr. Tunstall, but could only leave a message. I gave him one week to return my call, or else DEC will start to initiate some type of action. I checked the PBS registration. The 3,000 gal. tank is still listed as in service. The following items need to take place: 1) PBS revision to show the tank as removed 2) removal of oil below the former tank location with end point samples 3) removal of oil and contaminated soil and debris that may be remaining at site 10/22/07 - Raphael Ketani. I spoke with Mr. Procida and Sarah Williams (project manager for the development of the site). Mr. Procida asked that DEC hold off 1 year before requiring the removal of the contaminated soil that was below the tank. He said this was because there may be extensive contamination and it would be easier to get it when the building is down (he wants to convert the property to apartment housing). I told him that DEC wont wait so long for the property to be remediated. I told him that the tank has to be registered as removed, the contaminated soil has to be removed and end-points taken. He said that he will get Mr. Pressly to come back and do soil sampling where the tank used to be. If the contamination is not extensive and deep, then he will have it removed very soon. He asked that I give him some time to have the sampling done, the analytical results returned and a determination made as to what will happen. I told him that will be alright. I also told him that any open wells should be checked for more returning oil. He said this will be done. Mr. Pressly (607)264-9521 called me back. He said that Mr. Procida contacted him to do the work of investigating the soil that was under the tank. He said he will put together the proposal to Mr. Procida and that, hopefully, he will be able to start soon. 11/6/07 - Raphael Ketani. I tried to contact Mr. Pressly, but could only leave a message. The tank is still listed as in service. Mr. Pressly called me back. He said that Sarah Williams, the company's attorney, called him and asked for his work proposal. He said that he will correct the PBS and submit his proposal by sometime next week. 11/7/07 - Raphael Ketani. Mr. Pressly (607) 264-9521 called to say that geoprobing will begin at the site on 11/16/07. I received a letter from Sarah Williams, Esq., of 505 Carroll Street Development Group, LLC. Attached to the letter was a copy of tank removal/abandonment affidavit from A.L. Eastmond. 11/15/07 - Raphael Ketani. Mr. Pressly called to say that he filled out the PBS form and was sending it in with a check. 11/20/07 - Raphael Ketani. Mr. Pressly called with an update. He said he put in a boring near the door to the boiler room. He did borings south of the first one and found oil at two locations in the soil at 33' and 63' away, but not further from the first boring at 114' away. Then he did boring PB-5 and found oil. There was oil at 30' from PB-5, but not at 130' away. The water table is at 3' to 5' below the basement floor. Mr. Pressly said that it's a big, old oil spill - a huge spill - and that the best way to clean it up would be to dig it up after the building is torn down. He said he thought that because of the high water table, the foundation was constraining the oil contamination. I asked him how long will it be before the building is demolished. He said 12 to 18 months. I told him Spills can't wait that long. He said he will talk to the owners of the site and see

PROCIDA REALTY (Continued) **S107782960**

what their plans are. 12/3/07 - Raphael Ketani. I checked the PBS registration. It still shows the tank as active. 12/14/07 - Raphael Ketani. Today I received a letter report dated 12/11/07 from Pressly & Associates regarding a soil investigation of the site. I reviewed the report. The soil analyticals were below TAGM, with the exception of total xylenes for SB-1. SB-2 was a composite sample. SB-3 was never tested for. SB-4 was broken in transport. 12/17/07 - Raphael Ketani. I tried to contact Mr. Pressly about the report, but could only leave a message. 12/18/07 - Raphael Ketani. I spoke to Mr. Pressly and asked him about the sampling that was performed. He said that SB-3 looked a lot like PB-2 in the soil cores. So he didn't send off a sample for SB-3. I asked him why he did a composite of SB-2 and SB-5. He said that both soil cores looked equally contaminated. I told Mr. Pressly that, in the future, a sample should be sent off from each boring that is done whether or not they look the same during a visual inspection. I told him this is how DEC wants the sampling done. He said he will do this in the future. I told Mr. Pressly that DEC wants the oil to be remediated now, not in 2009. I told him his company can either arrange to have it dug out or do soil treatment. He said that soil treatment would be the preferred method as there are rows of shelves with large heavy fabric rolls in the building. The site is an active fabric warehouse and the rolls can't be moved anywhere. I told him this is fine and to send a remediation plan for DEC approval. He said he will. I sent a letter to Sarah Williams, Esq. explaining that soil remediation has to take place now, not in 2009, and that the tank has to be listed as closed and removed. 12/24/07 - Raphael Ketani. I received a copy of the PBS registration form for the 3000 gal. tank. In an attached letter to me, Ms. Williams stated that the signed form went to Albany PBS. 1/2/08 - Raphael Ketani. I received a FAXed copy of a letter Ms. Williams had sent to Albany DER for registering the tank as removed, along with a change in ownership for the site. This is a response letter to DER returning the PBS application as incomplete. Her original PBS application was returned as it was missing ownership information, the federal tax I.D., the date of tank removal and documentation. 1/8/08 - Raphael Ketani. Mr. Pressly (607) 264-9521 called regarding how many soil samples to take after the soil treatment solution has been injected. He said that he is using RegenOx. The company supplying the chemical told him it takes only 3 weeks to break down the oil. I told him that the longer the chemical is allowed to react, the lower the contamination concentrations will be. He said he will do 6 treatment confirmation borings. I told him that sounded fine. 1/11/08 - Raphael Ketani. Today I received a short cover letter with a copy of the corrected PBS registration attached showing that the 3000 gal. tank is listed as closed and removed. 1/15/08 - Raphael Ketani. I spoke to Mr. Pressly today. He told me that the owner gave the go-ahead to do the RegenOx injecting. The owner wants to move things along quickly. So it will happen very soon. He intends to do 1 round of groundwater sampling shortly after the RegenOx is injected. Mr. Pressly also sent me the RAP for the RegenOx injections. The only comment I had was that he should test the soil samples via methods 8260 and 8270, not STARS. 1/24/08 - Raphael Ketani. Mr. Pressly e-mailed me today that soil excavation will start the week of 2/4 (weather contingent). RegenOx will be added to the excavated soil at this time. On 2/28, drilling will begin and so will RegenOx injections. 2/4/08 - Raphael Ketani. I received an e-mail from Mr. Pressly stating that the excavation of

PROCIDA REALTY (Continued) **S107782960**

the contaminated soil will take place through to the end of the week. Also, he stated that drilling and injection of the solution will take place from 2/25 to 3/7/08. 2/29/08 - Raphael Ketani. Mr. Pressly called to state that solution injection has been taking place all this week and will continue into next week. 3/27/08 - Raphael Ketani. Nick Canonico of NOVA Consulting (718) 343-4440 called to inquire about the site. He said that he was hired by a potential buyer and that he is trying to find out as much as he can about it. I let him know a few of the details regarding the contaminated soil and groundwater. 3/28/08 - Raphael Ketani. Mr. Pressly (607) 264-9521 called me. He said that they will take 6 soil samples during the first week of April to see how well the oil was broken down. He mentioned that they did the first injections at the perimeter of the oil pool in the subsurface and then worked inwards. The injection holes were 10 feet apart. Fifteen thousand gallons of solution were used. When they got to the location of the source, the oil started coming out of the drill holes. However, he said it was not enough to collect. He will start the 6 borings on April 1, 2008. I told him I will be there to see the work at 10AM on April 1. 4/1/08 - Raphael Ketani. I made the scheduled site visit and met Nick Pressly of Pressly & Associates, Inc., and Nick Canonico of NOVA Consulting (cell (516) 244-4069). Mr. Pressly showed me a map he had drawn showing about 80 solution injection points and some refusal points. He showed me around the two level wharehouse that stores rolls of fabric. I could see the white caps of the injection wells. He showed me the area where the tank used to be. There was crystallized RegenOx at this site. He showed me where the soil had been excavated in the boiler room. The work was taking place on the lower level. Mr. Pressly explained that the geoprobe company was coming to do confirmatory soil borings to see how well the RegenOx dissolved the oil. The drilling company arrived and did one boring for Mr. Pressly and I. There were broken up pieces of the concrete floor and about 6 inches of sandy, gravelly soil. The soil was wet and oil stained. The oil odors were strong. Mr. Pressly stated that he will have the crew do about a dozen or so confirmatory borings. I asked him why he was doing the borings after about 4 weeks from the date of injection. He said that RegenOx recommended sampling after 3 or 4 weeks. They told him that the solution looses effectiveness after that time. He said he planned on another round of treatment if the rest of the confirmatory samples looked as bad as this first one. We planned out a few more confirmatory boring locations and after that I left. Mr. Pressly sent me an e-mail later in the day. He stated that the boring he did just outside the lower level garage door entrance was free of product. 4/28/08 - Raphael Ketani. Mr. Pressly called to say that the second round of treatment solution injections took place last friday, 4/25/08. He said that he double dosed the worst areas - next to the tank pit and next to the elevators. The injection process was successful. 5/21/08 - Raphael Ketani. Mr. Pressly sent me an e-mail that the confirmatory soil sampling round for the second round of treatment solution injections will start on 5/27/08. He also asked for an approval letter for the 1/14/08 RAP that DEC said was approved via an e-mail. I sent the approval letter today. 5/27/08 - Raphael Ketani. Mr. Canonico called to ask what would close the spill case for DEC. I told him that the soil end point results and the groundwater results would have to be about at the TAGM limits or below. He said that Mr. Pressly is taking the end point samples today. 5/30/08 - Raphael Ketani. Mr. Pressly sent an e-mail today

PROCIDA REALTY (Continued) **S107782960**

requesting confirmation that DEC wanted groundwater samples to be taken. I responded back that we did want new groundwater samples taken in the worst areas as the last set of groundwater data is from 2006. I told him that data is old and we need to see what the present levels of contamination are in order to have a basis that there is no threat from the groundwater. I also checked the PBS registration (#2-602516). It shows the tank as closed and removed. 6/25/08 - Raphael Ketani. I received an e-mail from Mr. Pressly regarding remediation progress at the site. The e-mail stated that on 5/27/08, two soil samples from the eastern side of the plume exceeded TAGM limits. They vacuumed out free product from the eastern wells that are in the vicinity of the former tank location and did a third round of RegenOx injections. The free product didn't return during the week. Mr. Pressly recommended doing another round of confirmatory soil borings within the eastern plume and groundwater sampling. I concurred in my response e-mail that DEC approves the additional sampling. I spoke to Mr. Pressly (607) 264-9521. He said that they will go back on 7/17/08 to collect new soil samples and groundwater samples. 7/14/08 - Raphael Ketani. Mr. Pressly called today. He said that it's been a month since the third round of treatment solution injections took place. So they will do confirmatory soil sampling in the former tank on friday. He said that they had injected 5000 gal. of solution and they believe the contamination is below TAGM now. 7/23/08 - Raphael Ketani. Yesterday Mr. Pressly sent me the analytical results for the third treatment round confirmatory soil samples and one groundwater sample. I reviewed the results. The groundwater sample from Well #64 had hits in the hundreds of ppb for 8 VOCs and 1500 ppb of 2-methylnaphthalene, with 2 other SVOCs in the hundreds of ppb. Samples T-1 and T-2 had results that were below TAGM. Sample T-3 had 4 VOC hits up to 30,000 ppb, and a 2-methylnaphthalene hit of 115,000 ppb. I sent Mr. Pressly a letter stating that more water should be removed from well #64 and that another treatment is necessary for the soil at T-3. 8/1/08 - Raphael Ketani. David Sweeney of PDS Carroll Street, LLC called me up (718) 768-6726. He said that his company just bought the property. He said that they buy commercial/industrial properties and preserve the structures without developing them. He said that his company is in contact with Mr. Pressley and they are pursuing the cleanup of the site, as per DEC's instructions. 8/27/08 - Raphael Ketani. Today I received the 8/25/08 Remedial Action Plan which was produced by Pressly & Associates and submitted by Sarah Williams, counsel for Procida Realty. The plan gave a history of the installation of the solution injections wells and the levels of soil contamination that were found after each round of treatment. The report concluded by stating that a fourth round of soil treatment will be conducted within the former tank area, and that confirmation soil and water samples will be taken after the fourth round. Also, the other injection wells that were installed outside the tank area will be abandoned. The report contained manifests for soil that was removed and soil and groundwater analytical results reports for the tank grave sampling, sampling after each treatment round, and a sample of the groundwater. 10/20/08 - Raphael Ketani. I received the analytical report for the groundwater at well #64 and the soil at T-3 (now called S-1). The groundwater had 4 VOC hits in the double digits (up to 97 ppb) and 4 SVOC hits up to 440 ppb of phenanthrene. The only SVOC of significance was naphthalene at 200 ppb. Sample S-1 had 11 combined hits of VOCs and SVOCs. The only exceedences were total

PROCIDA REALTY (Continued) **S107782960**

xylenes at 1680 ppb. 2-methylnaphthalene was at 11000 ppb, but the RSCO limit is 36,400 ppb. I spoke to Mr. Pressly (607) 264-9521 about the results. I told him that the DEC didn't see the need to do additional work at the site based upon the latest soil and groundwater analyticals. I told him that DEC is closing the spill case. He said that he will send a closer report. I told him that DEC will review it when it is received and E-doc it, but that we are not holding up the closing of the spill case as we feel there is enough information to do a closure right now. He said that he will send the report soon. Based upon all of the sets of analytical results submitted by Pressly & Associates, and the closed PBS case, I am closing the spill case."

Remarks: "FOUND FLOATING PRODUCT IN A 55O GALLON UST TANK:"

All Materials:

Site ID:	365475
Operable Unit ID:	1123492
Operable Unit:	01
Material ID:	2112951
Material Code:	0001A
Material Name:	#2 fuel oil
Case No.:	Not reported
Material FA:	Petroleum
Quantity:	Not reported
Units:	G
Recovered:	.00
Oxygenate:	Not reported

AV447 **DRUM RUN** **NY Spills** **S108764207**
SMITH ST /5TH ST SE CORNER **N/A**
< 1/8 **BROOKLYN, NY**
1 ft.

Site 5 of 12 in cluster AV

Relative: Higher
Actual: 37 ft.

SPILLS:

Spill Number/Closed Date:	0706212 / 2007-09-24
Facility ID:	0706212
Facility Type:	ER
DER Facility ID:	336093
Site ID:	386689
DEC Region:	2
Spill Cause:	Unknown
Spill Class:	C3
SWIS:	2401
Spill Date:	2007-09-02
Investigator:	SFRAHMAN
Referred To:	Not reported
Reported to Dept:	2007-09-02
CID:	75
Water Affected:	NA/
Spill Source:	Unknown
Spill Notifier:	Local Agency
Cleanup Ceased:	Not reported
Cleanup Meets Std:	False
Last Inspection:	Not reported
Recommended Penalty:	False
UST Trust:	False

DRUM RUN (Continued) **S108764207**

Remediation Phase:	0
Date Entered In Computer:	2007-09-02
Spill Record Last Update:	2007-09-24
Spiller Name:	Not reported
Spiller Company:	IN THE ROADWAY
Spiller Address:	INT SMITH ST /5TH ST
Spiller Company:	001
Contact Name:	Not reported
DEC Memo:	"35 gal drum on South East Corner in front of vacant lot 09/24/07 On 09/21/07 Drum was not found,a small area IFO the vacant lot had speedy dry cordoned with caution tape indicated possible spill.Drum may have been removed by some other agency.(SR)"
Remarks:	"contained and putting material into a large pail for removal0"

All Materials:

Site ID:	386689
Operable Unit ID:	1143923
Operable Unit:	01
Material ID:	2134195
Material Code:	0022
Material Name:	waste oil/used oil
Case No.:	Not reported
Material FA:	Petroleum
Quantity:	10.00
Units:	G
Recovered:	.00
Oxygenate:	Not reported

AT448 **CON EDISON** **NY MANIFEST** **S117738130**
319 3 AVE **N/A**
< 1/8 **BROOKLYN, NY 11215**
1 ft.

Site 9 of 22 in cluster AT

Relative: Higher
Actual: 16 ft.

NY MANIFEST:

Country:	USA
EPA ID:	NYP004706313
Facility Status:	Not reported
Location Address 1:	319 3 AVE
Code:	BP
Location Address 2:	Not reported
Total Tanks:	Not reported
Location City:	BROOKLYN
Location State:	NY
Location Zip:	11215
Location Zip 4:	Not reported

NY MANIFEST:

EPAID:	NYP004706313
Mailing Name:	CON EDISON
Mailing Contact:	CON EDISON
Mailing Address 1:	4 IRVING PL
Mailing Address 2:	15TH FL
Mailing City:	NEW YORK
Mailing State:	NY
Mailing Zip:	10003
Mailing Zip 4:	Not reported
Mailing Country:	USA

CON EDISON (Continued) **S117738130**

Mailing Phone: Not reported

NY MANIFEST:

Document ID:	Not reported
Manifest Status:	Not reported
seq:	Not reported
Year:	2014
Trans1 State ID:	NJD003812047
Trans2 State ID:	NJD003812047
Generator Ship Date:	12/12/2014
Trans1 Recv Date:	12/12/2014
Trans2 Recv Date:	12/16/2014
TSD Site Recv Date:	12/16/2014
Part A Recv Date:	Not reported
Part B Recv Date:	Not reported
Generator EPA ID:	NYP004706313
Trans1 EPA ID:	Not reported
Trans2 EPA ID:	Not reported
TSDF ID 1:	NJD991291105
TSDF ID 2:	Not reported
Manifest Tracking Number:	002618657GBF
Import Indicator:	N
Export Indicator:	N
Discr Quantity Indicator:	N
Discr Type Indicator:	N
Discr Residue Indicator:	N
Discr Partial Reject Indicator:	N
Discr Full Reject Indicator:	N
Manifest Ref Number:	Not reported
Alt Facility RCRA ID:	Not reported
Alt Facility Sign Date:	Not reported
MGMT Method Type Code:	H110
Waste Code:	Not reported
Waste Code:	Not reported
Waste Code:	Not reported
Waste Code:	Not reported
Waste Code:	Not reported
Waste Code:	Not reported
Quantity:	3000
Units:	P - Pounds
Number of Containers:	1
Container Type:	TT - Cargo tank, tank trucks
Handling Method:	T Chemical, physical, or biological treatment.
Specific Gravity:	1
Waste Code:	D008
Waste Code 1_2:	Not reported
Waste Code 1_3:	Not reported
Waste Code 1_4:	Not reported
Waste Code 1_5:	Not reported
Waste Code 1_6:	Not reported

Click this hyperlink while viewing on your computer to access
-1 additional NY MANIFEST: record(s) in the EDR Site Report.

AT449 **NEW YORK CROSS HARBOR RAILROAD TERMINAL** **FINDS** **1007740473**
1ST AVENUE/43RD STREET **N/A**
< 1/8 **BROOKLYN, NY 11232**
1 ft.

Site 10 of 22 in cluster AT

Relative: Higher
Actual: 14 ft.

FINDS:

Registry ID: 110019028381

Environmental Interest/Information System
FIS (New York - Facility Information System) is New York's Department of Environmental Conservation (DEC) information system for tracking environmental facility information found across the State.

Click this hyperlink while viewing on your computer to access additional FINDS: detail in the EDR Site Report.

AO450 **SPILL NUMBER 9815036** **NY Spills** **S104648707**
95 4TH ST **N/A**
< 1/8 **BROOKLYN, NY**
1 ft.

Site 5 of 19 in cluster AO

Relative: Higher
Actual: 15 ft.

SPILLS:

Spill Number/Closed Date:	9815036 / 2003-07-18
Facility ID:	9815036
Facility Type:	ER
DER Facility ID:	116301
Site ID:	135442
DEC Region:	2
Spill Cause:	Equipment Failure
Spill Class:	C5
SWIS:	2401
Spill Date:	1999-03-18
Investigator:	SMSANGES
Referred To:	Not reported
Reported to Dept:	1999-03-18
CID:	351
Water Affected:	Not reported
Spill Source:	Commercial/Industrial
Spill Notifier:	Other
Cleanup Ceased:	Not reported
Cleanup Meets Std:	False
Last Inspection:	Not reported
Recommended Penalty:	False
UST Trust:	False
Remediation Phase:	0
Date Entered In Computer:	1999-03-18
Spill Record Last Update:	2004-05-14
Spiller Name:	MARTIN STONE
Spiller Company:	WESLEY LACQUER CORP
Spiller Address:	Not reported
Spiller Company:	001
Contact Name:	JED MEYERS
DEC Memo:	"Prior to Sept, 2004 data translation this spill Lead_DEC Field was SANGESLAND CC:SANGESLAND AND REFERRED TO HAZARDOUS WASTE."
Remarks:	"CALLER WAS ON SITE REMOVING 6 TANKS (2 - 1080 GAL & 4 - 550 GAL) AND FOUND ELEVATED PID READINGS - TANKS WERE ENCASED IN CONCRETE - SOIL

SPILL NUMBER 9815036 (Continued) **S104648707**

HAS BEEN STOCK PILED"

All Materials:

Site ID:	135442
Operable Unit ID:	1072889
Operable Unit:	01
Material ID:	308154
Material Code:	0024B
Material Name:	2-propanone
Case No.:	00067641
Material FA:	Hazardous Material
Quantity:	.00
Units:	G
Recovered:	.00
Oxygenate:	Not reported

Site ID:	135442
Operable Unit ID:	1072889
Operable Unit:	01
Material ID:	308156
Material Code:	0041B
Material Name:	toluol
Case No.:	00108883
Material FA:	Hazardous Material
Quantity:	.00
Units:	G
Recovered:	.00
Oxygenate:	Not reported

AO451 **EXXONMOBIL** **NY Spills** **S105053966**
89-14 4TH STREET **N/A**
< 1/8 **BROOKLYN, NY**
1 ft.

Site 6 of 19 in cluster AO

Relative: Higher
Actual: 15 ft.

SPILLS:

Spill Number/Closed Date:	0430002 / 2004-04-16
Facility ID:	0430002
Facility Type:	ER
DER Facility ID:	196640
Site ID:	238915
DEC Region:	2
Spill Cause:	Unknown
Spill Class:	C1
SWIS:	2401
Spill Date:	2004-02-17
Investigator:	JMROMMEL
Referred To:	Not reported
Reported to Dept:	2004-02-17
CID:	Not reported
Water Affected:	Not reported
Spill Source:	Gasoline Station or other PBS Facility
Spill Notifier:	DEC
Cleanup Ceased:	Not reported
Cleanup Meets Std:	False
Last Inspection:	Not reported
Recommended Penalty:	False

EXXONMOBIL (Continued) **S105053966**

UST Trust:	False
Remediation Phase:	0
Date Entered In Computer:	2004-04-16
Spill Record Last Update:	2004-04-16
Spiller Name:	MELISSA WINSOR
Spiller Company:	EXXONMOBIL
Spiller Address:	3225 GALLOWS ROAD
Spiller Company:	001
Contact Name:	Not reported
DEC Memo:	"Prior to Sept, 2004 data translation this spill Lead_DEC Field was ROMMEL spill investigated under spill 83-02631 - doesn't exist. Rommel Refer to spill 0330037"
Remarks:	"0.37 ft product in on site monitoring well"

All Materials:

Site ID:	238915
Operable Unit ID:	890420
Operable Unit:	01
Material ID:	485380
Material Code:	0009
Material Name:	gasoline
Case No.:	Not reported
Material FA:	Petroleum
Quantity:	-1.00
Units:	G
Recovered:	-1.00
Oxygenate:	Not reported

AO452 **101 4TH ST/3RD ST PARKING** **NY Spills** **S102141018**
101 4TH ST **N/A**
< 1/8 **BROOKLYN, NY**
1 ft.

Site 7 of 19 in cluster AO

Relative: Higher
Actual: 13 ft.

SPILLS:

Spill Number/Closed Date:	9103749 / 1991-08-10
Facility ID:	9103749
Facility Type:	ER
DER Facility ID:	110665
Site ID:	128271
DEC Region:	2
Spill Cause:	Deliberate
Spill Class:	C3
SWIS:	2401
Spill Date:	1991-07-04
Investigator:	O'DOWD
Referred To:	Not reported
Reported to Dept:	1991-07-08
CID:	Not reported
Water Affected:	Not reported
Spill Source:	Tank Truck
Spill Notifier:	Affected Persons
Cleanup Ceased:	1991-08-10
Cleanup Meets Std:	True
Last Inspection:	Not reported
Recommended Penalty:	False
UST Trust:	False

101 4TH ST/3RD ST PARKING (Continued) **S102141018**

Remediation Phase:	0
Date Entered In Computer:	1991-07-09
Spill Record Last Update:	1994-11-07
Spiller Name:	Not reported
Spiller Company:	Not reported
Spiller Address:	Not reported
Spiller Company:	001
Contact Name:	Not reported
DEC Memo:	""
Remarks:	"HOYT & BOND STS / ONGOING FOR 3 0R 4 MONTHS. TANK TRUCKS CLEAN ON PROPERTY, PRODUCT LEACKS ONTO CALLER'S PROPERTY THROUGH RETAINING WALL"

All Materials:

Site ID:	128271
Operable Unit ID:	954627
Operable Unit:	01
Material ID:	561981
Material Code:	0001A
Material Name:	#2 fuel oil
Case No.:	Not reported
Material FA:	Petroleum
Quantity:	-1.00
Units:	G
Recovered:	.00
Oxygenate:	Not reported

AP453 **CON EDISON** **NY MANIFEST** **S117064648**
540 CARROLL ST **N/A**
< 1/8 **BROOKLYN, NY 11215**
1 ft.

Site 2 of 12 in cluster AP

Relative: Higher
Actual: 24 ft.

NY MANIFEST:

Country:	USA
EPA ID:	NYP004571485
Facility Status:	Not reported
Location Address 1:	540 CARROLL ST
Code:	BP
Location Address 2:	MH 2226
Total Tanks:	Not reported
Location City:	BROOKLYN
Location State:	NY
Location Zip:	11215
Location Zip 4:	Not reported

NY MANIFEST:

EPAID:	NYP004571485
Mailing Name:	CON EDISON
Mailing Contact:	TOM TEELING
Mailing Address 1:	4 IRVING PLACE 15TH FLOOR
Mailing Address 2:	Not reported
Mailing City:	NEW YORK
Mailing State:	NY
Mailing Zip:	10003
Mailing Zip 4:	Not reported
Mailing Country:	USA
Mailing Phone:	Not reported

CON EDISON (Continued) **S117064648**

NY MANIFEST:

Document ID:	Not reported
Manifest Status:	Not reported
seq:	Not reported
Year:	2014
Trans1 State ID:	NJ0000027193
Trans2 State ID:	Not reported
Generator Ship Date:	06/20/2014
Trans1 Recv Date:	06/20/2014
Trans2 Recv Date:	Not reported
TSD Site Recv Date:	06/26/2014
Part A Recv Date:	Not reported
Part B Recv Date:	Not reported
Generator EPA ID:	NYP004571485
Trans1 EPA ID:	Not reported
Trans2 EPA ID:	Not reported
TSDF ID 1:	NJD002200046
TSDF ID 2:	Not reported
Manifest Tracking Number:	013254899JJK
Import Indicator:	N
Export Indicator:	N
Discr Quantity Indicator:	N
Discr Type Indicator:	N
Discr Residue Indicator:	N
Discr Partial Reject Indicator:	N
Discr Full Reject Indicator:	N
Manifest Ref Number:	Not reported
Alt Facility RCRA ID:	Not reported
Alt Facility Sign Date:	Not reported
MGMT Method Type Code:	H110
Waste Code:	Not reported
Waste Code:	Not reported
Waste Code:	Not reported
Waste Code:	Not reported
Waste Code:	Not reported
Waste Code:	Not reported
Quantity:	100
Units:	G - Gallons (liquids only)* (8.3 pounds)
Number of Containers:	1
Container Type:	TT - Cargo tank, tank trucks
Handling Method:	T Chemical, physical, or biological treatment.
Specific Gravity:	1
Waste Code:	D008
Waste Code 1_2:	Not reported
Waste Code 1_3:	Not reported
Waste Code 1_4:	Not reported
Waste Code 1_5:	Not reported
Waste Code 1_6:	Not reported

Click this hyperlink while viewing on your computer to access
-1 additional NY MANIFEST: record(s) in the EDR Site Report.

AP454 **CON EDISON MANHOLE: 22624** **RCRA NonGen / NLR** **1017779168**
540 CARROLL ST **NYP004571485**
< 1/8 **BROOKLYN, NY 11215**
1 ft.

Site 3 of 12 in cluster AP

Relative:
Higher

Actual:
24 ft.

RCRA NonGen / NLR:

Date form received by agency:	07/20/2014
Facility name:	CON EDISON MANHOLE: 22624
Facility address:	540 CARROLL ST BROOKLYN, NY 11215
EPA ID:	NYP004571485
Mailing address:	IRVING PL, 15TH FL NE NEW YORK, NY 10003
Contact:	THOMAS TEELING
Contact address:	Not reported Not reported
Contact country:	Not reported
Contact telephone:	212-460-3770
Contact email:	Not reported
EPA Region:	02
Classification:	Non-Generator
Description:	Handler: Non-Generators do not presently generate hazardous waste

Handler Activities Summary:

U.S. importer of hazardous waste:	No
Mixed waste (haz. and radioactive):	No
Recycler of hazardous waste:	No
Transporter of hazardous waste:	No
Treater, storer or disposer of HW:	No
Underground injection activity:	No
On-site burner exemption:	No
Furnace exemption:	No
Used oil fuel burner:	No
Used oil processor:	No
User oil refiner:	No
Used oil fuel marketer to burner:	No
Used oil Specification marketer:	No
Used oil transfer facility:	No
Used oil transporter:	No

Historical Generators:

Date form received by agency:	06/20/2014
Site name:	CON EDISON
Classification:	Large Quantity Generator

Date form received by agency:	06/20/2014
Site name:	CON EDISON
Classification:	Not a generator, verified

Violation Status: No violations found

AP455 **CON EDISON MANHOLE: 22624** **FINDS** **1017749304**
540 CARROLL ST **ECHO** **N/A**
< 1/8 **BROOKLYN, NY 11215**
1 ft.

Site 4 of 12 in cluster AP

Relative: Higher

Actual: 24 ft.

FINDS:

Registry ID: 110063833446

Environmental Interest/Information System
RCRAInfo is a national information system that supports the Resource Conservation and Recovery Act (RCRA) program through the tracking of events and activities related to facilities that generate, transport, and treat, store, or dispose of hazardous waste. RCRAInfo allows RCRA program staff to track the notification, permit, compliance, and corrective action activities required under RCRA.

Click this hyperlink while viewing on your computer to access additional FINDS: detail in the EDR Site Report.

ECHO:

Envid: 1017749304
Registry ID: 110063833446
DFR URL: http://echo.epa.gov/detailed-facility-report?fid=110063833446

AO456 **PATTERSON CHEMICAL CO INC** **CORRACTS** **1000403436**
102 3RD ST **RCRA NonGen / NLR** **NYD980592471**
< 1/8 **BROOKLYN, NY 11231** **FINDS**
1 ft. **ECHO**

Site 8 of 19 in cluster AO

Relative: Higher

Actual: 17 ft.

CORRACTS:

EPA ID: NYD980592471
EPA Region: 2
Area Name: SITEWIDE
Actual Date: 19940920
Action: CA050 - RFA Completed
NAICS Code(s): 49311 48411
General Warehousing and Storage
General Freight Trucking, Local
Original schedule date: Not reported
Schedule end date: Not reported

EPA ID: NYD980592471
EPA Region: 2
Area Name: SITEWIDE
Actual Date: 19940527
Action: CA075LO - CA Prioritization, Facility or area was assigned a low corrective action priority
NAICS Code(s): 49311 48411
General Warehousing and Storage
General Freight Trucking, Local
Original schedule date: 19940701
Schedule end date: Not reported

EPA ID: NYD980592471
EPA Region: 2

PATTERSON CHEMICAL CO INC (Continued) **1000403436**

Area Name: SITEWIDE
Actual Date: 19931119
Action: CA010 - RFA Initiation
NAICS Code(s): 49311 48411
General Warehousing and Storage
General Freight Trucking, Local
Original schedule date: Not reported
Schedule end date: Not reported

RCRA NonGen / NLR:
Date form received by agency: 01/01/2007
Facility name: PATTERSON CHEMICAL CO INC
Facility address: 102 3RD ST
BROOKLYN, NY 11231
EPA ID: NYD980592471
Mailing address: 3RD ST
BROOKLYN, NY 11231
Contact: MOE STONE
Contact address: 3RD ST
BROOKLYN, NY 11231
Contact country: US
Contact telephone: 718-855-7676
Contact email: Not reported
EPA Region: 02
Land type: Facility is not located on Indian land. Additional information is not known.
Classification: Non-Generator
Description: Handler: Non-Generators do not presently generate hazardous waste

Owner/Operator Summary:
Owner/operator name: ACE TERMINALS
Owner/operator address: 102 3RD ST
BROOKLYN, NY 11231
Owner/operator country: US
Owner/operator telephone: 212-855-7676
Owner/operator email: Not reported
Owner/operator fax: Not reported
Owner/operator extension: Not reported
Legal status: Private
Owner/Operator Type: Owner
Owner/Op start date: Not reported
Owner/Op end date: Not reported

Owner/operator name: PATTERSON CHEMICAL CO INC
Owner/operator address: 102 THIRD STREET
OPERCITY, NY 99999
Owner/operator country: US
Owner/operator telephone: 212-855-7676
Owner/operator email: Not reported
Owner/operator fax: Not reported
Owner/operator extension: Not reported
Legal status: Private
Owner/Operator Type: Operator
Owner/Op start date: Not reported
Owner/Op end date: Not reported

PATTERSON CHEMICAL CO INC (Continued) **1000403436**

Handler Activities Summary:
U.S. importer of hazardous waste: No
Mixed waste (haz. and radioactive): No
Recycler of hazardous waste: No
Transporter of hazardous waste: No
Treater, storer or disposer of HW: Yes
Underground injection activity: No
On-site burner exemption: No
Furnace exemption: No
Used oil fuel burner: No
Used oil processor: No
User oil refiner: No
Used oil fuel marketer to burner: No
Used oil Specification marketer: No
Used oil transfer facility: No
Used oil transporter: No

Historical Generators:
Date form received by agency: 01/01/2006
Site name: PATTERSON CHEMICAL CO INC
Classification: Not a generator, verified

Date form received by agency: 11/19/1980
Site name: PATTERSON CHEMICAL CO INC
Classification: Not a generator, verified

. Waste code: U101
. Waste name: 2,4-DIMETHYLPHENOL

Date form received by agency: 07/25/1980
Site name: PATTERSON CHEMICAL CO INC
Classification: Not a generator, verified

. Waste code: D000
. Waste name: Not Defined

. Waste code: D001
. Waste name: IGNITABLE HAZARDOUS WASTES ARE THOSE WASTES WHICH HAVE A FLASHPOINT OF LESS THAN 140 DEGREES FAHRENHEIT AS DETERMINED BY A PENSKY-MARTENS CLOSED CUP FLASH POINT TESTER. ANOTHER METHOD OF DETERMINING THE FLASH POINT OF A WASTE IS TO REVIEW THE MATERIAL SAFETY DATA SHEET, WHICH CAN BE OBTAINED FROM THE MANUFACTURER OR DISTRIBUTOR OF THE MATERIAL. LACQUER THINNER IS AN EXAMPLE OF A COMMONLY USED SOLVENT WHICH WOULD BE CONSIDERED AS IGNITABLE HAZARDOUS WASTE.

. Waste code: D002
. Waste name: A WASTE WHICH HAS A PH OF LESS THAN 2 OR GREATER THAN 12.5 IS CONSIDERED TO BE A CORROSIVE HAZARDOUS WASTE. SODIUM HYDROXIDE, A CAUSTIC SOLUTION WITH A HIGH PH, IS OFTEN USED BY INDUSTRIES TO CLEAN OR DEGREASE PARTS. HYDROCHLORIC ACID, A SOLUTION WITH A LOW PH, IS USED BY MANY INDUSTRIES TO CLEAN METAL PARTS PRIOR TO PAINTING. WHEN THESE CAUSTIC OR ACID SOLUTIONS BECOME CONTAMINATED AND MUST BE DISPOSED, THE WASTE WOULD BE A CORROSIVE HAZARDOUS WASTE.

. Waste code: D003
. Waste name: A MATERIAL IS CONSIDERED TO BE A REACTIVE HAZARDOUS WASTE IF IT IS

PATTERSON CHEMICAL CO INC (Continued) **1000403436**

NORMALLY UNSTABLE, REACTS VIOLENTLY WITH WATER, GENERATES TOXIC GASES WHEN EXPOSED TO WATER OR CORROSIVE MATERIALS, OR IF IT IS CAPABLE OF DETONATION OR EXPLOSION WHEN EXPOSED TO HEAT OR A FLAME. ONE EXAMPLE OF SUCH WASTE WOULD BY WASTE GUNPOWDER.

. Waste code: F001
. Waste name: THE FOLLOWING SPENT HALOGENATED SOLVENTS USED IN DEGREASING: TETRACHLOROETHYLENE, TRICHLOROETHYLENE, METHYLENE CHLORIDE, 1,1,1-TRICHLOROETHANE, CARBON TETRACHLORIDE, AND CHLORINATED FLUOROCARBONS; ALL SPENT SOLVENT MIXTURES/BLENDS USED IN DEGREASING CONTAINING, BEFORE USE, A TOTAL OF TEN PERCENT OR MORE (BY VOLUME) OF ONE OR MORE OF THE ABOVE HALOGENATED SOLVENTS OR THOSE SOLVENTS LISTED IN F002, F004, AND F005, AND STILL BOTTOMS FROM THE RECOVERY OF THESE SPENT SOLVENTS AND SPENT SOLVENT MIXTURES.

. Waste code: F002
. Waste name: THE FOLLOWING SPENT HALOGENATED SOLVENTS: TETRACHLOROETHYLENE, METHYLENE CHLORIDE, TRICHLOROETHYLENE, 1,1,1-TRICHLOROETHANE, CHLOROBENZENE, 1,1,2-TRICHLORO-1,2,2-TRIFLUOROETHANE, ORTHO-DICHLOROBENZENE, TRICHLOROFLUOROMETHANE, AND 1,1,2-TRICHLOROETHANE; ALL SPENT SOLVENT MIXTURES/BLENDS CONTAINING, BEFORE USE, A TOTAL OF TEN PERCENT OR MORE (BY VOLUME) OF ONE OR MORE OF THE ABOVE HALOGENATED SOLVENTS OR THOSE LISTED IN F001, F004, OR F005, AND STILL BOTTOMS FROM THE RECOVERY OF THESE SPENT SOLVENTS AND SPENT SOLVENT MIXTURES.

. Waste code: F003
. Waste name: THE FOLLOWING SPENT NON-HALOGENATED SOLVENTS: XYLENE, ACETONE, ETHYL ACETATE, ETHYL BENZENE, ETHYL ETHER, METHYL ISOBUTYL KETONE, N-BUTYL ALCOHOL, CYCLOHEXANONE, AND METHANOL; ALL SPENT SOLVENT MIXTURES/BLENDS CONTAINING, BEFORE USE, ONLY THE ABOVE SPENT NON-HALOGENATED SOLVENTS; AND ALL SPENT SOLVENT MIXTURES/BLENDS CONTAINING, BEFORE USE, ONE OR MORE OF THE ABOVE NON-HALOGENATED SOLVENTS, AND, A TOTAL OF TEN PERCENT OR MORE (BY VOLUME) OF ONE OR MORE OF THOSE SOLVENTS LISTED IN F001, F002, F004, AND F005, AND STILL BOTTOMS FROM THE RECOVERY OF THESE SPENT SOLVENTS AND SPENT SOLVENT MIXTURES.

. Waste code: F005
. Waste name: THE FOLLOWING SPENT NON-HALOGENATED SOLVENTS: TOLUENE, METHYL ETHYL KETONE, CARBON DISULFIDE, ISOBUTANOL, PYRIDINE, BENZENE, 2-ETHOXYETHANOL, AND 2-NITROPROPANE; ALL SPENT SOLVENT MIXTURES/BLENDS CONTAINING, BEFORE USE, A TOTAL OF TEN PERCENT OR MORE (BY VOLUME) OF ONE OR MORE OF THE ABOVE NON-HALOGENATED SOLVENTS OR THOSE SOLVENTS LISTED IN F001, F002, OR F004; AND STILL BOTTOMS FROM THE RECOVERY OF THESE SPENT SOLVENTS AND SPENT SOLVENT MIXTURES.

. Waste code: F006
. Waste name: WASTEWATER TREATMENT SLUDGES FROM ELECTROPLATING OPERATIONS EXCEPT FROM THE FOLLOWING PROCESSES: (1) SULFURIC ACID ANODIZING OF ALUMINUM; (2) TIN PLATING ON CARBON STEEL; (3) ZINC PLATING (SEGREGATED BASIS) ON CARBON STEEL; (4) ALUMINUM OR ZINC-ALUMINUM PLATING ON CARBON STEEL; (5) CLEANING/STRIPPING ASSOCIATED WITH TIN, ZINC AND ALUMINUM PLATING ON CARBON STEEL; AND (6) CHEMICAL ETCHING AND MILLING OF ALUMINUM.

. Waste code: F007

PATTERSON CHEMICAL CO INC (Continued) **1000403436**

. Waste name: SPENT CYANIDE PLATING BATH SOLUTIONS FROM ELECTROPLATING OPERATIONS

. Waste code: F008
. Waste name: PLATING BATH RESIDUES FROM THE BOTTOM OF PLATING BATHS FROM ELECTROPLATING OPERATIONS WHERE CYANIDES ARE USED IN THE PROCESS.

. Waste code: F009
. Waste name: SPENT STRIPPING AND CLEANING BATH SOLUTIONS FROM ELECTROPLATING OPERATIONS WHERE CYANIDES ARE USED IN THE PROCESS.

. Waste code: F010
. Waste name: QUENCHING BATH RESIDUES FROM OIL BATHS FROM METAL HEAT TREATING OPERATIONS WHERE CYANIDES ARE USED IN THE PROCESS.

. Waste code: F012
. Waste name: QUENCHING WASTE WATER TREATMENT SLUDGES FROM METAL HEAT TREATING OPERATIONS WHERE CYANIDES ARE USED IN THE PROCESS.

. Waste code: F017
. Waste name: Not Defined

. Waste code: F018
. Waste name: Not Defined

. Waste code: K086
. Waste name: SOLVENT WASHES AND SLUDGES, CAUSTIC WASHES AND SLUDGES, OR WATER WASHES AND SLUDGES FROM CLEANING TUBS AND EQUIPMENT USED IN THE FORMULATION OF INK FROM PIGMENTS, DRIERS, SOAPS, AND STABILIZERS CONTAINING CHROMIUM AND LEAD.

. Waste code: P030
. Waste name: CYANIDES (SOLUBLE CYANIDE SALTS), NOT OTHERWISE SPECIFIED

. Waste code: U101
. Waste name: 2,4-DIMETHYLPHENOL

Date form received by agency: 12/31/1979
Site name: PATTERSON CHEMICAL CO INC
Classification: Not a generator, verified

Corrective Action Summary:
Event date: 11/19/1993
Event: RFA INITIATION

Event date: 05/27/1994
Event: CA PRIORITIZATION-LOW CA PRIORITY

Event date: 09/20/1994
Event: RFA COMPLETED

Violation Status: No violations found

Evaluation Action Summary:
Evaluation date: 07/22/1986
Evaluation: COMPLIANCE EVALUATION INSPECTION ON-SITE
Area of violation: Not reported

PATTERSON CHEMICAL CO INC (Continued) **1000403436**

Date achieved compliance: Not reported
Evaluation lead agency: State

Evaluation date: 06/10/1986
Evaluation: NON-FINANCIAL RECORD REVIEW
Area of violation: Not reported
Date achieved compliance: Not reported
Evaluation lead agency: State

Evaluation date: 03/26/1986
Evaluation: COMPLIANCE EVALUATION INSPECTION ON-SITE
Area of violation: Not reported
Date achieved compliance: Not reported
Evaluation lead agency: State

Evaluation date: 05/13/1985
Evaluation: NON-FINANCIAL RECORD REVIEW
Area of violation: Not reported
Date achieved compliance: Not reported
Evaluation lead agency: State

Evaluation date: 03/22/1985
Evaluation: COMPLIANCE EVALUATION INSPECTION ON-SITE
Area of violation: Not reported
Date achieved compliance: Not reported
Evaluation lead agency: State

Evaluation date: 07/26/1984
Evaluation: COMPLIANCE EVALUATION INSPECTION ON-SITE
Area of violation: Not reported
Date achieved compliance: Not reported
Evaluation lead agency: State

FINDS:

Registry ID: 110004387814

Environmental Interest/Information System
RCRAInfo is a national information system that supports the Resource Conservation and Recovery Act (RCRA) program through the tracking of events and activities related to facilities that generate, transport, and treat, store, or dispose of hazardous waste. RCRAInfo allows RCRA program staff to track the notification, permit, compliance, and corrective action activities required under RCRA.

Click this hyperlink while viewing on your computer to access additional FINDS: detail in the EDR Site Report.

ECHO:
Envid: 1000403436
Registry ID: 110004387814
DFR URL: http://echo.epa.gov/detailed-facility-report?fid=110004387814

AJ457 **GOWANUS VILLAGE I** **NY INST CONTROL** **S121933912**
153 2ND ST A/K/A 322 3RD AVENUE **N/A**
< 1/8 **BROOKLYN, NY 11217**
1 ft.

Site 4 of 9 in cluster AJ

Relative: INST CONTROL:
Lower
Site Code: 332623
Actual: Control Name: Site Management Plan
6 ft. HW Code: C224099
Control Code: 32
Control Type: INST
Dt record added: 12/20/2017
Dt rec updated: 12/29/2017
Updated By: JCGRATHW
Site Code: 332623
Site Description: Location: The property is an approximately 2.5 acre site located in a commercial/industrial area of Brooklyn at 153 2nd Street a/k/a 322 3rd Avenue. The Gowanus Canal is located adjacent to the site to the northwest. Site Features: A 24,200 square foot, three story vacant structure occupies the eastern portion of the site. The building has a basement floor that is a 13 foot thick concrete slab that extends below the water table. The remainder of the site is covered by the final site cover system. Current Zoning and Land Use: The site is currently inactive and is zoned as a manufacturing district (M2-1) by the City of New York. The property uses surrounding the site are primarily light industrial, with a small concentration of residential use. The closest residential properties are located approximately 300 feet to the northeast of the site near the intersection of 3rd Avenue and Carroll Street. The site is bordered to the north by a 60 foot wide filled-in canal (former 1st Street Basin), which is to be restored as part of the Gowanus Canal NPL site remedy. To the east is a storage facility, a Verizon truck depot is located south of the site, and the Gowanus Canal, which is approximately 100 feet wide, lies directly west of the site. Past Use of the Site: Sanborn maps dating back to 1886 indicate that the site was occupied by Nassau Sulfur Works and Smith and Shaw Mattress Materials and Paper Stock. In 1904, the property was transferred to the Brooklyn Rapid Transit R.R. Power Plant. Under their ownership, it appears that coal was delivered by water and transported beneath the site via coal tunnel. In 1938, the property was turned over to the Williamsburg Power Plant Corporation and used as a central power station. The property was transferred to the New York City Transit System in 1950, where it was used as an electrical sub-station and switching yard until 1996. Site Geology and Hydrogeology: The site is underlain by urban fill, generally to a depth of about 8 feet, but reportedly ranging to depths up to 24 feet in some areas. Below the fill is a layer of organic silt indicative of a historic wetland. The depth to groundwater ranges from about 7 feet to 20 feet with groundwater movement generally to the northwest toward the Gowanus Canal.
Env Problem: Prior to Remediation: The primary contaminant of concern is polychlorinated biphenyls (PCBs). The PCBs do not appear to be contributing to off site environmental impacts that require additional investigation or remedial action. The contaminants found in each media sampled (soil, groundwater and soil vapor) are summarized below: Soil: Only one post excavation sample (44 ppm PCBs) exceeded the 10 ppm remedial cleanup objective specified in the Decision Document. The levels of PCB contamination are high under the existing on site building, but the groundwater remedy (LNAPL

GOWANUS VILLAGE I (Continued) **S121933912**

collection system) will prevent its migration. Groundwater: PCB contaminated LNAPL exists under the existing on site building. The groundwater extraction well system will prevent LNAPL migration. Monitoring the groundwater monitoring well network will illustrate the remedy is protective of public health and the environment. Soil Vapor: The most significant detection was for tetrachloroethene (perchloroethene or PCE) detected at concentrations up to 1,260 ug/m3 along 2nd Street. Soil Vapor Intrusion evaluations is to be performed for on-site buildings before occupancy is permitted. Post Remediation: Remediation at the site is complete. Prior to remediation, the primary contaminants of concern were PCB compounds in soil, and PCB-containing oil atop the groundwater table. Remedial action resulted in attainment of the site specific cleanup objectives throughout the parcel, with all soil below two feet in depth containing less than 10 ppm PCB. The site is now covered with a cover system allowing for restricted residential use. Remaining contamination in soil, groundwater, and soil vapor, if any, is being managed under a Site Management Plan.

Health Problem: Remedial actions are complete and measures are in place to control the potential for coming in contact with residual contamination remaining at the site.
Dump: False
Structure: False
Lagoon: False
Landfill: False
Pond: False
Disp Start: Not reported
Disp Term: Not reported
Lat/Long: 40:40’39"N / 73:59’18"W
Dell: False
Record Add: 2004-10-20 08:42:00
Record Upd: 2017-12-19 11:48:00
Updated By: JCGRATHW
Own Op: Document Repository
Sub Type: NNN
Owner Name: Not reported
Owner Company: Brooklyn Public Library - Pacific Branch
Owner Address: 25 4th Avenue
Owner Addr2: Not reported
Owner City,St,Zip: Brooklyn, NY 11217
Owner Country: United States of America
Own Op: Owner
Sub Type: P03
Owner Name: Katie Dixon
Owner Company: BRT Powerhouse LLC
Owner Address: 98 4th Street
Owner Addr2: Suite 406
Owner City,St,Zip: Brooklyn, NY 11231
Owner Country: United States of America
Own Op: Applicant/Requestor
Sub Type: P03
Owner Name: Katie Dixon
Owner Company: Gemini Arts Initiative, Inc.
Owner Address: 98 4th Street
Owner Addr2: Suite 406
Owner City,St,Zip: Brooklyn, NY 11231
Owner Country: United States of America

GOWANUS VILLAGE I (Continued) **S121933912**

Own Op: Applicant/Requestor
Sub Type: P03
Owner Name: Katie Dixon
Owner Company: Gemini Arts Subsidiary LLC
Owner Address: 98 4th Street
Owner Addr2: Suite 406
Owner City,St,Zip: Brooklyn, NY 11231
Owner Country: United States of America
Own Op: Document Repository
Sub Type: NNN
Owner Name: Not reported
Owner Company: Brooklyn Public Library - Park Slope Library
Owner Address: 431 6th Avenue
Owner Addr2: Not reported
Owner City,St,Zip: Brooklyn, NY 11215
Owner Country: United States of America
Own Op: Applicant/Requestor
Sub Type: P03
Owner Name: Katie Dixon
Owner Company: BRT Powerhouse LLC
Owner Address: 98 4th Street
Owner Addr2: Suite 406
Owner City,St,Zip: Brooklyn, NY 11231
Owner Country: United States of America
Own Op: Document Repository
Sub Type: NNN
Owner Name: Brian Davidson
Owner Company: NYSDEC
Owner Address: 625 Broadway - 12th Fl.
Owner Addr2: Not reported
Owner City,St,Zip: Albany, NY 12233-7016
Owner Country: United States of America
HW Code: C224099
Waste Type: 1,4-dichlorobenzene
Waste Quantity: UNKNOWN
Waste Code: Not reported
HW Code: C224099
Waste Type: chlorobenzene
Waste Quantity: UNKNOWN
Waste Code: Not reported
HW Code: C224099
Waste Type: benzo(a)pyrene
Waste Quantity: UNKNOWN
Waste Code: Not reported
HW Code: C224099
Waste Type: polychlorinated biphenyls (PCB)
Waste Quantity: UNKNOWN
Waste Code: Not reported
HW Code: C224099
Waste Type: lead
Waste Quantity: UNKNOWN
Waste Code: Not reported
HW Code: C224099
Waste Type: 1,2,4-trimethylbenzene
Waste Quantity: UNKNOWN
Waste Code: Not reported
HW Code: C224099

GOWANUS VILLAGE I (Continued) **S121933912**

Waste Type: mercury
Waste Quantity: UNKNOWN
Waste Code: Not reported
HW Code: C224099
Waste Type: tetrachloroethene (PCE)
Waste Quantity: UNKNOWN
Waste Code: Not reported
HW Code: C224099
Waste Type: barium
Waste Quantity: UNKNOWN
Waste Code: Not reported
HW Code: C224099
Waste Type: benzo(a)anthracene
Waste Quantity: UNKNOWN
Waste Code: Not reported
HW Code: C224099
Waste Type: copper
Waste Quantity: UNKNOWN
Waste Code: Not reported
HW Code: C224099
Waste Type: arsenic
Waste Quantity: UNKNOWN
Waste Code: Not reported
Crossref ID: 08/21/2012
Cross Ref Type Code: 26
Cross Ref Type: Agreement/Consent Order Date
Record Added Date: 2016-06-22 08:50:00
Record Updated: 2016-06-22 08:50:00
Updated By: JCGRATHW
Crossref ID: C224099-08-12
Cross Ref Type Code: 23
Cross Ref Type: Agreement/Consent Order Number
Record Added Date: 2013-05-24 09:26:00
Record Updated: 2013-05-24 09:26:00
Updated By: BRWOLOSE
Crossref ID: 1609964
Cross Ref Type Code: 01
Cross Ref Type: Spill No.
Record Added Date: 2017-03-30 07:42:00
Record Updated: 2017-03-30 07:42:00
Updated By: JCGRATHW
Crossref ID: 2017000371814
Cross Ref Type Code: 25
Cross Ref Type: County Recording Identifier
Record Added Date: 2017-11-17 09:44:00
Record Updated: 2017-11-17 09:44:00
Updated By: JCGRATHW

Site Code: 332623
Control Name: IC/EC Plan
HW Code: C224099
Control Code: 34
Control Type: INST
Dt record added: 12/20/2017
Dt rec updated: 12/29/2017
Updated By: JCGRATHW
Site Code: 332623

GOWANUS VILLAGE I (Continued) **S121933912**

Site Description: Location: The property is an approximately 2.5 acre site located in a commercial/industrial area of Brooklyn at 153 2nd Street a/k/a 322 3rd Avenue. The Gowanus Canal is located adjacent to the site to the northwest. Site Features: A 24,200 square foot, three story vacant structure occupies the eastern portion of the site. The building has a basement floor that is a 13 foot thick concrete slab that extends below the water table. The remainder of the site is covered by the final site cover system. Current Zoning and Land Use: The site is currently inactive and is zoned as a manufacturing district (M2-1) by the City of New York. The property uses surrounding the site are primarily light industrial, with a small concentration of residential use. The closest residential properties are located approximately 300 feet to the northeast of the site near the intersection of 3rd Avenue and Carroll Street. The site is bordered to the north by a 60 foot wide filled-in canal (former 1st Street Basin), which is to be restored as part of the Gowanus Canal NPL site remedy. To the east is a storage facility, a Verizon truck depot is located south of the site, and the Gowanus Canal, which is approximately 100 feet wide, lies directly west of the site. Past Use of the Site: Sanborn maps dating back to 1886 indicate that the site was occupied by Nassau Sulfur Works and Smith and Shaw Mattress Materials and Paper Stock. In 1904, the property was transferred to the Brooklyn Rapid Transit R.R. Power Plant. Under their ownership, it appears that coal was delivered by water and transported beneath the site via coal tunnel. In 1938, the property was turned over to the Williamsburg Power Plant Corporation and used as a central power station. The property was transferred to the New York City Transit System in 1950, where it was used as an electrical sub-station and switching yard until 1996. Site Geology and Hydrogeology: The site is underlain by urban fill, generally to a depth of about 8 feet, but reportedly ranging to depths up to 24 feet in some areas. Below the fill is a layer of organic silt indicative of a historic wetland. The depth to groundwater ranges from about 7 feet to 20 feet with groundwater movement generally to the northwest toward the Gowanus Canal.

Env Problem: Prior to Remediation: The primary contaminant of concern is polychlorinated biphenyls (PCBs). The PCBs do not appear to be contributing to off site environmental impacts that require additional investigation or remedial action. The contaminants found in each media sampled (soil, groundwater and soil vapor) are summarized below: Soil: Only one post excavation sample (44 ppm PCBs) exceeded the 10 ppm remedial cleanup objective specified in the Decision Document. The levels of PCB contamination are high under the existing on site building, but the groundwater remedy (LNAPL collection system) will prevent its migration. Groundwater: PCB contaminated LNAPL exists under the existing on site building. The groundwater extraction well system will prevent LNAPL migration. Monitoring the groundwater monitoring well network will illustrate the remedy is protective of public health and the environment. Soil Vapor: The most significant detection was for tetrachloroethene (perchloroethene or PCE) detected at concentrations up to 1,260 ug/m3 along 2nd Street. Soil Vapor Intrusion evaluations is to be performed for on-site buildings before occupancy is permitted. Post Remediation: Remediation at the site is complete. Prior to remediation, the primary contaminants of concern were PCB compounds in soil, and PCB-containing oil atop the groundwater table. Remedial action resulted in attainment of the site specific cleanup objectives throughout the parcel, with all soil below two feet in depth

GOWANUS VILLAGE I (Continued) **S121933912**

containing less than 10 ppm PCB. The site is now covered with a cover system allowing for restricted residential use. Remaining contamination in soil, groundwater, and soil vapor, if any, is being managed under a Site Management Plan.
Health Problem: Remedial actions are complete and measures are in place to control the potential for coming in contact with residual contamination remaining at the site.
Dump: False
Structure: False
Lagoon: False
Landfill: False
Pond: False
Disp Start: Not reported
Disp Term: Not reported
Lat/Long: 40:40'39"N / 73:59'18"W
Dell: False
Record Add: 2004-10-20 08:42:00
Record Upd: 2017-12-19 11:48:00
Updated By: JCGRATHW
Own Op: Document Repository
Sub Type: NNN
Owner Name: Not reported
Owner Company: Brooklyn Public Library - Pacific Branch
Owner Address: 25 4th Avenue
Owner Addr2: Not reported
Owner City,St,Zip: Brooklyn, NY 11217
Owner Country: United States of America
Own Op: Owner
Sub Type: P03
Owner Name: Katie Dixon
Owner Company: BRT Powerhouse LLC
Owner Address: 98 4th Street
Owner Addr2: Suite 406
Owner City,St,Zip: Brooklyn, NY 11231
Owner Country: United States of America
Own Op: Applicant/Requestor
Sub Type: P03
Owner Name: Katie Dixon
Owner Company: Gemini Arts Initiative, Inc.
Owner Address: 98 4th Street
Owner Addr2: Suite 406
Owner City,St,Zip: Brooklyn, NY 11231
Owner Country: United States of America
Own Op: Applicant/Requestor
Sub Type: P03
Owner Name: Katie Dixon
Owner Company: Gemini Arts Subsidiary LLC
Owner Address: 98 4th Street
Owner Addr2: Suite 406
Owner City,St,Zip: Brooklyn, NY 11231
Owner Country: United States of America
Own Op: Document Repository
Sub Type: NNN
Owner Name: Not reported
Owner Company: Brooklyn Public Library - Park Slope Library
Owner Address: 431 6th Avenue
Owner Addr2: Not reported

GOWANUS VILLAGE I (Continued) **S121933912**

Owner City,St,Zip: Brooklyn, NY 11215
Owner Country: United States of America
Own Op: Applicant/Requestor
Sub Type: P03
Owner Name: Katie Dixon
Owner Company: BRT Powerhouse LLC
Owner Address: 98 4th Street
Owner Addr2: Suite 406
Owner City,St,Zip: Brooklyn, NY 11231
Owner Country: United States of America
Own Op: Document Repository
Sub Type: NNN
Owner Name: Brian Davidson
Owner Company: NYSDEC
Owner Address: 625 Broadway - 12th Fl.
Owner Addr2: Not reported
Owner City,St,Zip: Albany, NY 12233-7016
Owner Country: United States of America
HW Code: C224099
Waste Type: 1,4-dichlorobenzene
Waste Quantity: UNKNOWN
Waste Code: Not reported
HW Code: C224099
Waste Type: chlorobenzene
Waste Quantity: UNKNOWN
Waste Code: Not reported
HW Code: C224099
Waste Type: benzo(a)pyrene
Waste Quantity: UNKNOWN
Waste Code: Not reported
HW Code: C224099
Waste Type: polychlorinated biphenyls (PCB)
Waste Quantity: UNKNOWN
Waste Code: Not reported
HW Code: C224099
Waste Type: lead
Waste Quantity: UNKNOWN
Waste Code: Not reported
HW Code: C224099
Waste Type: 1,2,4-trimethylbenzene
Waste Quantity: UNKNOWN
Waste Code: Not reported
HW Code: C224099
Waste Type: mercury
Waste Quantity: UNKNOWN
Waste Code: Not reported
HW Code: C224099
Waste Type: tetrachloroethene (PCE)
Waste Quantity: UNKNOWN
Waste Code: Not reported
HW Code: C224099
Waste Type: barium
Waste Quantity: UNKNOWN
Waste Code: Not reported
HW Code: C224099
Waste Type: benzo(a)anthracene
Waste Quantity: UNKNOWN

GOWANUS VILLAGE I (Continued) **S121933912**

Waste Code: Not reported
HW Code: C224099
Waste Type: copper
Waste Quantity: UNKNOWN
Waste Code: Not reported
HW Code: C224099
Waste Type: arsenic
Waste Quantity: UNKNOWN
Waste Code: Not reported
Crossref ID: 08/21/2012
Cross Ref Type Code: 26
Cross Ref Type: Agreement/Consent Order Date
Record Added Date: 2016-06-22 08:50:00
Record Updated: 2016-06-22 08:50:00
Updated By: JCGRATHW
Crossref ID: C224099-08-12
Cross Ref Type Code: 23
Cross Ref Type: Agreement/Consent Order Number
Record Added Date: 2013-05-24 09:26:00
Record Updated: 2013-05-24 09:26:00
Updated By: BRWOLOSE
Crossref ID: 1609964
Cross Ref Type Code: 01
Cross Ref Type: Spill No.
Record Added Date: 2017-03-30 07:42:00
Record Updated: 2017-03-30 07:42:00
Updated By: JCGRATHW
Crossref ID: 2017000371814
Cross Ref Type Code: 25
Cross Ref Type: County Recording Identifier
Record Added Date: 2017-11-17 09:44:00
Record Updated: 2017-11-17 09:44:00
Updated By: JCGRATHW

Site Code: 332623
Control Name: Monitoring Plan
HW Code: C224099
Control Code: 31
Control Type: INST
Dt record added: 12/20/2017
Dt rec updated: 12/29/2017
Updated By: JCGRATHW
Site Code: 332623
Site Description: Location: The property is an approximately 2.5 acre site located in a commercial/industrial area of Brooklyn at 153 2nd Street a/k/a 322 3rd Avenue. The Gowanus Canal is located adjacent to the site to the northwest. Site Features: A 24,200 square foot, three story vacant structure occupies the eastern portion of the site. The building has a basement floor that is a 13 foot thick concrete slab that extends below the water table. The remainder of the site is covered by the final site cover system. Current Zoning and Land Use: The site is currently inactive and is zoned as a manufacturing district (M2-1) by the City of New York. The property uses surrounding the site are primarily light industrial, with a small concentration of residential use. The closest residential properties are located approximately 300 feet to the northeast of the site near the intersection of 3rd Avenue and Carroll Street. The site is bordered to the north by a 60 foot

GOWANUS VILLAGE I (Continued) **S121933912**

wide filled-in canal (former 1st Street Basin), which is to be restored as part of the Gowanus Canal NPL site remedy. To the east is a storage facility, a Verizon truck depot is located south of the site, and the Gowanus Canal, which is approximately 100 feet wide, lies directly west of the site. Past Use of the Site: Sanborn maps dating back to 1886 indicate that the site was occupied by Nassau Sulfur Works and Smith and Shaw Mattress Materials and Paper Stock. In 1904, the property was transferred to the Brooklyn Rapid Transit R.R. Power Plant. Under their ownership, it appears that coal was delivered by water and transported beneath the site via coal tunnel. In 1938, the property was turned over to the Williamsburg Power Plant Corporation and used as a central power station. The property was transferred to the New York City Transit System in 1950, where it was used as an electrical sub-station and switching yard until 1996. Site Geology and Hydrogeology: The site is underlain by urban fill, generally to a depth of about 8 feet, but reportedly ranging to depths up to 24 feet in some areas. Below the fill is a layer of organic silt indicative of a historic wetland. The depth to groundwater ranges from about 7 feet to 20 feet with groundwater movement generally to the northwest toward the Gowanus Canal.

Env Problem: Prior to Remediation: The primary contaminant of concern is polychlorinated biphenyls (PCBs). The PCBs do not appear to be contributing to off site environmental impacts that require additional investigation or remedial action. The contaminants found in each media sampled (soil, groundwater and soil vapor) are summarized below: Soil: Only one post excavation sample (44 ppm PCBs) exceeded the 10 ppm remedial cleanup objective specified in the Decision Document. The levels of PCB contamination are high under the existing on site building, but the groundwater remedy (LNAPL collection system) will prevent its migration. Groundwater: PCB contaminated LNAPL exists under the existing on site building. The groundwater extraction well system will prevent LNAPL migration. Monitoring the groundwater monitoring well network will illustrate the remedy is protective of public health and the environment. Soil Vapor: The most significant detection was for tetrachloroethene (perchloroethene or PCE) detected at concentrations up to 1,260 ug/m3 along 2nd Street. Soil Vapor Intrusion evaluations is to be performed for on-site buildings before occupancy is permitted. Post Remediation: Remediation at the site is complete. Prior to remediation, the primary contaminants of concern were PCB compounds in soil, and PCB-containing oil atop the groundwater table. Remedial action resulted in attainment of the site specific cleanup objectives throughout the parcel, with all soil below two feet in depth containing less than 10 ppm PCB. The site is now covered with a cover system allowing for restricted residential use. Remaining contamination in soil, groundwater, and soil vapor, if any, is being managed under a Site Management Plan.

Health Problem: Remedial actions are complete and measures are in place to control the potential for coming in contact with residual contamination remaining at the site.

Dump: False
Structure: False
Lagoon: False
Landfill: False
Pond: False
Disp Start: Not reported
Disp Term: Not reported

GOWANUS VILLAGE I (Continued) **S121933912**

Lat/Long: 40:40'39"N / 73:59'18"W
Dell: False
Record Add: 2004-10-20 08:42:00
Record Upd: 2017-12-19 11:48:00
Updated By: JCGRATHW
Own Op: Document Repository
Sub Type: NNN
Owner Name: Not reported
Owner Company: Brooklyn Public Library - Pacific Branch
Owner Address: 25 4th Avenue
Owner Addr2: Not reported
Owner City,St,Zip: Brooklyn, NY 11217
Owner Country: United States of America
Own Op: Owner
Sub Type: P03
Owner Name: Katie Dixon
Owner Company: BRT Powerhouse LLC
Owner Address: 98 4th Street
Owner Addr2: Suite 406
Owner City,St,Zip: Brooklyn, NY 11231
Owner Country: United States of America
Own Op: Applicant/Requestor
Sub Type: P03
Owner Name: Katie Dixon
Owner Company: Gemini Arts Initiative, Inc.
Owner Address: 98 4th Street
Owner Addr2: Suite 406
Owner City,St,Zip: Brooklyn, NY 11231
Owner Country: United States of America
Own Op: Applicant/Requestor
Sub Type: P03
Owner Name: Katie Dixon
Owner Company: Gemini Arts Subsidiary LLC
Owner Address: 98 4th Street
Owner Addr2: Suite 406
Owner City,St,Zip: Brooklyn, NY 11231
Owner Country: United States of America
Own Op: Document Repository
Sub Type: NNN
Owner Name: Not reported
Owner Company: Brooklyn Public Library - Park Slope Library
Owner Address: 431 6th Avenue
Owner Addr2: Not reported
Owner City,St,Zip: Brooklyn, NY 11215
Owner Country: United States of America
Own Op: Applicant/Requestor
Sub Type: P03
Owner Name: Katie Dixon
Owner Company: BRT Powerhouse LLC
Owner Address: 98 4th Street
Owner Addr2: Suite 406
Owner City,St,Zip: Brooklyn, NY 11231
Owner Country: United States of America
Own Op: Document Repository
Sub Type: NNN
Owner Name: Brian Davidson
Owner Company: NYSDEC

GOWANUS VILLAGE I (Continued) **S121933912**

Owner Address: 625 Broadway - 12th Fl.
Owner Addr2: Not reported
Owner City,St,Zip: Albany, NY 12233-7016
Owner Country: United States of America
HW Code: C224099
Waste Type: 1,4-dichlorobenzene
Waste Quantity: UNKNOWN
Waste Code: Not reported
HW Code: C224099
Waste Type: chlorobenzene
Waste Quantity: UNKNOWN
Waste Code: Not reported
HW Code: C224099
Waste Type: benzo(a)pyrene
Waste Quantity: UNKNOWN
Waste Code: Not reported
HW Code: C224099
Waste Type: polychlorinated biphenyls (PCB)
Waste Quantity: UNKNOWN
Waste Code: Not reported
HW Code: C224099
Waste Type: lead
Waste Quantity: UNKNOWN
Waste Code: Not reported
HW Code: C224099
Waste Type: 1,2,4-trimethylbenzene
Waste Quantity: UNKNOWN
Waste Code: Not reported
HW Code: C224099
Waste Type: mercury
Waste Quantity: UNKNOWN
Waste Code: Not reported
HW Code: C224099
Waste Type: tetrachloroethene (PCE)
Waste Quantity: UNKNOWN
Waste Code: Not reported
HW Code: C224099
Waste Type: barium
Waste Quantity: UNKNOWN
Waste Code: Not reported
HW Code: C224099
Waste Type: benzo(a)anthracene
Waste Quantity: UNKNOWN
Waste Code: Not reported
HW Code: C224099
Waste Type: copper
Waste Quantity: UNKNOWN
Waste Code: Not reported
HW Code: C224099
Waste Type: arsenic
Waste Quantity: UNKNOWN
Waste Code: Not reported
Crossref ID: 08/21/2012
Cross Ref Type Code: 26
Cross Ref Type: Agreement/Consent Order Date
Record Added Date: 2016-06-22 08:50:00
Record Updated: 2016-06-22 08:50:00

GOWANUS VILLAGE I (Continued) **S121933912**

Updated By: JCGRATHW
Crossref ID: C224099-08-12
Cross Ref Type Code: 23
Cross Ref Type: Agreement/Consent Order Number
Record Added Date: 2013-05-24 09:26:00
Record Updated: 2013-05-24 09:26:00
Updated By: BRWOLOSE
Crossref ID: 1609964
Cross Ref Type Code: 01
Cross Ref Type: Spill No.
Record Added Date: 2017-03-30 07:42:00
Record Updated: 2017-03-30 07:42:00
Updated By: JCGRATHW
Crossref ID: 2017000371814
Cross Ref Type Code: 25
Cross Ref Type: County Recording Identifier
Record Added Date: 2017-11-17 09:44:00
Record Updated: 2017-11-17 09:44:00
Updated By: JCGRATHW

Site Code: 332623
Control Name: Ground Water Use Restriction
HW Code: C224099
Control Code: 08
Control Type: INST
Dt record added: 12/20/2017
Dt rec updated: 12/29/2017
Updated By: JCGRATHW
Site Code: 332623
Site Description: Location: The property is an approximately 2.5 acre site located in a commercial/industrial area of Brooklyn at 153 2nd Street a/k/a 322 3rd Avenue. The Gowanus Canal is located adjacent to the site to the northwest. Site Features: A 24,200 square foot, three story vacant structure occupies the eastern portion of the site. The building has a basement floor that is a 13 foot thick concrete slab that extends below the water table. The remainder of the site is covered by the final site cover system. Current Zoning and Land Use: The site is currently inactive and is zoned as a manufacturing district (M2-1) by the City of New York. The property uses surrounding the site are primarily light industrial, with a small concentration of residential use. The closest residential properties are located approximately 300 feet to the northeast of the site near the intersection of 3rd Avenue and Carroll Street. The site is bordered to the north by a 60 foot wide filled-in canal (former 1st Street Basin), which is to be restored as part of the Gowanus Canal NPL site remedy. To the east is a storage facility, a Verizon truck depot is located south of the site, and the Gowanus Canal, which is approximately 100 feet wide, lies directly west of the site. Past Use of the Site: Sanborn maps dating back to 1886 indicate that the site was occupied by Nassau Sulfur Works and Smith and Shaw Mattress Materials and Paper Stock. In 1904, the property was transferred to the Brooklyn Rapid Transit R.R. Power Plant. Under their ownership, it appears that coal was delivered by water and transported beneath the site via coal tunnel. In 1938, the property was turned over to the Williamsburg Power Plant Corporation and used as a central power station. The property was transferred to the New York City Transit System in 1950, where it was used as an electrical sub-station and switching yard until 1996. Site

GOWANUS VILLAGE I (Continued) **S121933912**

Geology and Hydrogeology: The site is underlain by urban fill, generally to a depth of about 8 feet, but reportedly ranging to depths up to 24 feet in some areas. Below the fill is a layer of organic silt indicative of a historic wetland. The depth to groundwater ranges from about 7 feet to 20 feet with groundwater movement generally to the northwest toward the Gowanus Canal.

Env Problem: Prior to Remediation: The primary contaminant of concern is polychlorinated biphenyls (PCBs). The PCBs do not appear to be contributing to off site environmental impacts that require additional investigation or remedial action. The contaminants found in each media sampled (soil, groundwater and soil vapor) are summarized below: Soil: Only one post excavation sample (44 ppm PCBs) exceeded the 10 ppm remedial cleanup objective specified in the Decision Document. The levels of PCB contamination are high under the existing on site building, but the groundwater remedy (LNAPL collection system) will prevent its migration. Groundwater: PCB contaminated LNAPL exists under the existing on site building. The groundwater extraction well system will prevent LNAPL migration. Monitoring the groundwater monitoring well network will illustrate the remedy is protective of public health and the environment. Soil Vapor: The most significant detection was for tetrachloroethene (perchloroethene or PCE) detected at concentrations up to 1,260 ug/m3 along 2nd Street. Soil Vapor Intrusion evaluations is to be performed for on-site buildings before occupancy is permitted. Post Remediation: Remediation at the site is complete. Prior to remediation, the primary contaminants of concern were PCB compounds in soil, and PCB-containing oil atop the groundwater table. Remedial action resulted in attainment of the site specific cleanup objectives throughout the parcel, with all soil below two feet in depth containing less than 10 ppm PCB. The site is now covered with a cover system allowing for restricted residential use. Remaining contamination in soil, groundwater, and soil vapor, if any, is being managed under a Site Management Plan.

Health Problem: Remedial actions are complete and measures are in place to control the potential for coming in contact with residual contamination remaining at the site.

Dump: False
Structure: False
Lagoon: False
Landfill: False
Pond: False
Disp Start: Not reported
Disp Term: Not reported
Lat/Long: 40:40’39"N / 73:59’18"W
Dell: False
Record Add: 2004-10-20 08:42:00
Record Upd: 2017-12-19 11:48:00
Updated By: JCGRATHW
Own Op: Document Repository
Sub Type: NNN
Owner Name: Not reported
Owner Company: Brooklyn Public Library - Pacific Branch
Owner Address: 25 4th Avenue
Owner Addr2: Not reported
Owner City,St,Zip: Brooklyn, NY 11217
Owner Country: United States of America
Own Op: Owner

GOWANUS VILLAGE I (Continued) **S121933912**

Sub Type: P03
Owner Name: Katie Dixon
Owner Company: BRT Powerhouse LLC
Owner Address: 98 4th Street
Owner Addr2: Suite 406
Owner City,St,Zip: Brooklyn, NY 11231
Owner Country: United States of America
Own Op: Applicant/Requestor
Sub Type: P03
Owner Name: Katie Dixon
Owner Company: Gemini Arts Initiative, Inc.
Owner Address: 98 4th Street
Owner Addr2: Suite 406
Owner City,St,Zip: Brooklyn, NY 11231
Owner Country: United States of America
Own Op: Applicant/Requestor
Sub Type: P03
Owner Name: Katie Dixon
Owner Company: Gemini Arts Subsidiary LLC
Owner Address: 98 4th Street
Owner Addr2: Suite 406
Owner City,St,Zip: Brooklyn, NY 11231
Owner Country: United States of America
Own Op: Document Repository
Sub Type: NNN
Owner Name: Not reported
Owner Company: Brooklyn Public Library - Park Slope Library
Owner Address: 431 6th Avenue
Owner Addr2: Not reported
Owner City,St,Zip: Brooklyn, NY 11215
Owner Country: United States of America
Own Op: Applicant/Requestor
Sub Type: P03
Owner Name: Katie Dixon
Owner Company: BRT Powerhouse LLC
Owner Address: 98 4th Street
Owner Addr2: Suite 406
Owner City,St,Zip: Brooklyn, NY 11231
Owner Country: United States of America
Own Op: Document Repository
Sub Type: NNN
Owner Name: Brian Davidson
Owner Company: NYSDEC
Owner Address: 625 Broadway - 12th Fl.
Owner Addr2: Not reported
Owner City,St,Zip: Albany, NY 12233-7016
Owner Country: United States of America
HW Code: C224099
Waste Type: 1,4-dichlorobenzene
Waste Quantity: UNKNOWN
Waste Code: Not reported
HW Code: C224099
Waste Type: chlorobenzene
Waste Quantity: UNKNOWN
Waste Code: Not reported
HW Code: C224099
Waste Type: benzo(a)pyrene

GOWANUS VILLAGE I (Continued) **S121933912**

Waste Quantity: UNKNOWN
Waste Code: Not reported
HW Code: C224099
Waste Type: polychlorinated biphenyls (PCB)
Waste Quantity: UNKNOWN
Waste Code: Not reported
HW Code: C224099
Waste Type: lead
Waste Quantity: UNKNOWN
Waste Code: Not reported
HW Code: C224099
Waste Type: 1,2,4-trimethylbenzene
Waste Quantity: UNKNOWN
Waste Code: Not reported
HW Code: C224099
Waste Type: mercury
Waste Quantity: UNKNOWN
Waste Code: Not reported
HW Code: C224099
Waste Type: tetrachloroethene (PCE)
Waste Quantity: UNKNOWN
Waste Code: Not reported
HW Code: C224099
Waste Type: barium
Waste Quantity: UNKNOWN
Waste Code: Not reported
HW Code: C224099
Waste Type: benzo(a)anthracene
Waste Quantity: UNKNOWN
Waste Code: Not reported
HW Code: C224099
Waste Type: copper
Waste Quantity: UNKNOWN
Waste Code: Not reported
HW Code: C224099
Waste Type: arsenic
Waste Quantity: UNKNOWN
Waste Code: Not reported
Crossref ID: 08/21/2012
Cross Ref Type Code: 26
Cross Ref Type: Agreement/Consent Order Date
Record Added Date: 2016-06-22 08:50:00
Record Updated: 2016-06-22 08:50:00
Updated By: JCGRATHW
Crossref ID: C224099-08-12
Cross Ref Type Code: 23
Cross Ref Type: Agreement/Consent Order Number
Record Added Date: 2013-05-24 09:26:00
Record Updated: 2013-05-24 09:26:00
Updated By: BRWOLOSE
Crossref ID: 1609964
Cross Ref Type Code: 01
Cross Ref Type: Spill No.
Record Added Date: 2017-03-30 07:42:00
Record Updated: 2017-03-30 07:42:00
Updated By: JCGRATHW
Crossref ID: 2017000371814

GOWANUS VILLAGE I (Continued) **S121933912**

Cross Ref Type Code: 25
Cross Ref Type: County Recording Identifier
Record Added Date: 2017-11-17 09:44:00
Record Updated: 2017-11-17 09:44:00
Updated By: JCGRATHW

Site Code: 332623
Control Name: Environmental Easement
HW Code: C224099
Control Code: J
Control Type: INST
Dt record added: 12/20/2017
Dt rec updated: 12/29/2017
Updated By: JCGRATHW
Site Code: 332623
Site Description: Location: The property is an approximately 2.5 acre site located in a commercial/industrial area of Brooklyn at 153 2nd Street a/k/a 322 3rd Avenue. The Gowanus Canal is located adjacent to the site to the northwest. Site Features: A 24,200 square foot, three story vacant structure occupies the eastern portion of the site. The building has a basement floor that is a 13 foot thick concrete slab that extends below the water table. The remainder of the site is covered by the final site cover system. Current Zoning and Land Use: The site is currently inactive and is zoned as a manufacturing district (M2-1) by the City of New York. The property uses surrounding the site are primarily light industrial, with a small concentration of residential use. The closest residential properties are located approximately 300 feet to the northeast of the site near the intersection of 3rd Avenue and Carroll Street. The site is bordered to the north by a 60 foot wide filled-in canal (former 1st Street Basin), which is to be restored as part of the Gowanus Canal NPL site remedy. To the east is a storage facility, a Verizon truck depot is located south of the site, and the Gowanus Canal, which is approximately 100 feet wide, lies directly west of the site. Past Use of the Site: Sanborn maps dating back to 1886 indicate that the site was occupied by Nassau Sulfur Works and Smith and Shaw Mattress Materials and Paper Stock. In 1904, the property was transferred to the Brooklyn Rapid Transit R.R. Power Plant. Under their ownership, it appears that coal was delivered by water and transported beneath the site via coal tunnel. In 1938, the property was turned over to the Williamsburg Power Plant Corporation and used as a central power station. The property was transferred to the New York City Transit System in 1950, where it was used as an electrical sub-station and switching yard until 1996. Site Geology and Hydrogeology: The site is underlain by urban fill, generally to a depth of about 8 feet, but reportedly ranging to depths up to 24 feet in some areas. Below the fill is a layer of organic silt indicative of a historic wetland. The depth to groundwater ranges from about 7 feet to 20 feet with groundwater movement generally to the northwest toward the Gowanus Canal.
Env Problem: Prior to Remediation: The primary contaminant of concern is polychlorinated biphenyls (PCBs). The PCBs do not appear to be contributing to off site environmental impacts that require additional investigation or remedial action. The contaminants found in each media sampled (soil, groundwater and soil vapor) are summarized below: Soil: Only one post excavation sample (44 ppm PCBs) exceeded the 10 ppm remedial cleanup objective specified in the Decision Document. The levels of PCB contamination are high under the

GOWANUS VILLAGE I (Continued) **S121933912**

existing on site building, but the groundwater remedy (LNAPL collection system) will prevent its migration. Groundwater: PCB contaminated LNAPL exists under the existing on site building. The groundwater extraction well system will prevent LNAPL migration. Monitoring the groundwater monitoring well network will illustrate the remedy is protective of public health and the environment. Soil Vapor: The most significant detection was for tetrachloroethene (perchloroethene or PCE) detected at concentrations up to 1,260 ug/m3 along 2nd Street. Soil Vapor Intrusion evaluations is to be performed for on-site buildings before occupancy is permitted. Post Remediation: Remediation at the site is complete. Prior to remediation, the primary contaminants of concern were PCB compounds in soil, and PCB-containing oil atop the groundwater table. Remedial action resulted in attainment of the site specific cleanup objectives throughout the parcel, with all soil below two feet in depth containing less than 10 ppm PCB. The site is now covered with a cover system allowing for restricted residential use. Remaining contamination in soil, groundwater, and soil vapor, if any, is being managed under a Site Management Plan.

Health Problem: Remedial actions are complete and measures are in place to control the potential for coming in contact with residual contamination remaining at the site.
Dump: False
Structure: False
Lagoon: False
Landfill: False
Pond: False
Disp Start: Not reported
Disp Term: Not reported
Lat/Long: 40:40’39"N / 73:59’18"W
Dell: False
Record Add: 2004-10-20 08:42:00
Record Upd: 2017-12-19 11:48:00
Updated By: JCGRATHW
Own Op: Document Repository
Sub Type: NNN
Owner Name: Not reported
Owner Company: Brooklyn Public Library - Pacific Branch
Owner Address: 25 4th Avenue
Owner Addr2: Not reported
Owner City,St,Zip: Brooklyn, NY 11217
Owner Country: United States of America
Own Op: Owner
Sub Type: P03
Owner Name: Katie Dixon
Owner Company: BRT Powerhouse LLC
Owner Address: 98 4th Street
Owner Addr2: Suite 406
Owner City,St,Zip: Brooklyn, NY 11231
Owner Country: United States of America
Own Op: Applicant/Requestor
Sub Type: P03
Owner Name: Katie Dixon
Owner Company: Gemini Arts Initiative, Inc.
Owner Address: 98 4th Street
Owner Addr2: Suite 406
Owner City,St,Zip: Brooklyn, NY 11231

GOWANUS VILLAGE I (Continued) **S121933912**

Owner Country: United States of America
Own Op: Applicant/Requestor
Sub Type: P03
Owner Name: Katie Dixon
Owner Company: Gemini Arts Subsidiary LLC
Owner Address: 98 4th Street
Owner Addr2: Suite 406
Owner City,St,Zip: Brooklyn, NY 11231
Owner Country: United States of America
Own Op: Document Repository
Sub Type: NNN
Owner Name: Not reported
Owner Company: Brooklyn Public Library - Park Slope Library
Owner Address: 431 6th Avenue
Owner Addr2: Not reported
Owner City,St,Zip: Brooklyn, NY 11215
Owner Country: United States of America
Own Op: Applicant/Requestor
Sub Type: P03
Owner Name: Katie Dixon
Owner Company: BRT Powerhouse LLC
Owner Address: 98 4th Street
Owner Addr2: Suite 406
Owner City,St,Zip: Brooklyn, NY 11231
Owner Country: United States of America
Own Op: Document Repository
Sub Type: NNN
Owner Name: Brian Davidson
Owner Company: NYSDEC
Owner Address: 625 Broadway - 12th Fl.
Owner Addr2: Not reported
Owner City,St,Zip: Albany, NY 12233-7016
Owner Country: United States of America
HW Code: C224099
Waste Type: 1,4-dichlorobenzene
Waste Quantity: UNKNOWN
Waste Code: Not reported
HW Code: C224099
Waste Type: chlorobenzene
Waste Quantity: UNKNOWN
Waste Code: Not reported
HW Code: C224099
Waste Type: benzo(a)pyrene
Waste Quantity: UNKNOWN
Waste Code: Not reported
HW Code: C224099
Waste Type: polychlorinated biphenyls (PCB)
Waste Quantity: UNKNOWN
Waste Code: Not reported
HW Code: C224099
Waste Type: lead
Waste Quantity: UNKNOWN
Waste Code: Not reported
HW Code: C224099
Waste Type: 1,2,4-trimethylbenzene
Waste Quantity: UNKNOWN
Waste Code: Not reported

GOWANUS VILLAGE I (Continued) **S121933912**

HW Code: C224099
Waste Type: mercury
Waste Quantity: UNKNOWN
Waste Code: Not reported
HW Code: C224099
Waste Type: tetrachloroethene (PCE)
Waste Quantity: UNKNOWN
Waste Code: Not reported
HW Code: C224099
Waste Type: barium
Waste Quantity: UNKNOWN
Waste Code: Not reported
HW Code: C224099
Waste Type: benzo(a)anthracene
Waste Quantity: UNKNOWN
Waste Code: Not reported
HW Code: C224099
Waste Type: copper
Waste Quantity: UNKNOWN
Waste Code: Not reported
HW Code: C224099
Waste Type: arsenic
Waste Quantity: UNKNOWN
Waste Code: Not reported
Crossref ID: 08/21/2012
Cross Ref Type Code: 26
Cross Ref Type: Agreement/Consent Order Date
Record Added Date: 2016-06-22 08:50:00
Record Updated: 2016-06-22 08:50:00
Updated By: JCGRATHW
Crossref ID: C224099-08-12
Cross Ref Type Code: 23
Cross Ref Type: Agreement/Consent Order Number
Record Added Date: 2013-05-24 09:26:00
Record Updated: 2013-05-24 09:26:00
Updated By: BRWOLOSE
Crossref ID: 1609964
Cross Ref Type Code: 01
Cross Ref Type: Spill No.
Record Added Date: 2017-03-30 07:42:00
Record Updated: 2017-03-30 07:42:00
Updated By: JCGRATHW
Crossref ID: 2017000371814
Cross Ref Type Code: 25
Cross Ref Type: County Recording Identifier
Record Added Date: 2017-11-17 09:44:00
Record Updated: 2017-11-17 09:44:00
Updated By: JCGRATHW

Site Code: 332623
Control Name: Soil Management Plan
HW Code: C224099
Control Code: 14
Control Type: INST
Dt record added: 12/20/2017
Dt rec updated: 12/29/2017
Updated By: JCGRATHW

GOWANUS VILLAGE I (Continued) **S121933912**

Site Code: 332623

Site Description: Location: The property is an approximately 2.5 acre site located in a commercial/industrial area of Brooklyn at 153 2nd Street a/k/a 322 3rd Avenue. The Gowanus Canal is located adjacent to the site to the northwest. Site Features: A 24,200 square foot, three story vacant structure occupies the eastern portion of the site. The building has a basement floor that is a 13 foot thick concrete slab that extends below the water table. The remainder of the site is covered by the final site cover system. Current Zoning and Land Use: The site is currently inactive and is zoned as a manufacturing district (M2-1) by the City of New York. The property uses surrounding the site are primarily light industrial, with a small concentration of residential use. The closest residential properties are located approximately 300 feet to the northeast of the site near the intersection of 3rd Avenue and Carroll Street. The site is bordered to the north by a 60 foot wide filled-in canal (former 1st Street Basin), which is to be restored as part of the Gowanus Canal NPL site remedy. To the east is a storage facility, a Verizon truck depot is located south of the site, and the Gowanus Canal, which is approximately 100 feet wide, lies directly west of the site. Past Use of the Site: Sanborn maps dating back to 1886 indicate that the site was occupied by Nassau Sulfur Works and Smith and Shaw Mattress Materials and Paper Stock. In 1904, the property was transferred to the Brooklyn Rapid Transit R.R. Power Plant. Under their ownership, it appears that coal was delivered by water and transported beneath the site via coal tunnel. In 1938, the property was turned over to the Williamsburg Power Plant Corporation and used as a central power station. The property was transferred to the New York City Transit System in 1950, where it was used as an electrical sub-station and switching yard until 1996. Site Geology and Hydrogeology: The site is underlain by urban fill, generally to a depth of about 8 feet, but reportedly ranging to depths up to 24 feet in some areas. Below the fill is a layer of organic silt indicative of a historic wetland. The depth to groundwater ranges from about 7 feet to 20 feet with groundwater movement generally to the northwest toward the Gowanus Canal.

Env Problem: Prior to Remediation: The primary contaminant of concern is polychlorinated biphenyls (PCBs). The PCBs do not appear to be contributing to off site environmental impacts that require additional investigation or remedial action. The contaminants found in each media sampled (soil, groundwater and soil vapor) are summarized below: Soil: Only one post excavation sample (44 ppm PCBs) exceeded the 10 ppm remedial cleanup objective specified in the Decision Document. The levels of PCB contamination are high under the existing on site building, but the groundwater remedy (LNAPL collection system) will prevent its migration. Groundwater: PCB contaminated LNAPL exists under the existing on site building. The groundwater extraction well system will prevent LNAPL migration. Monitoring the groundwater monitoring well network will illustrate the remedy is protective of public health and the environment. Soil Vapor: The most significant detection was for tetrachloroethene (perchloroethene or PCE) detected at concentrations up to 1,260 ug/m3 along 2nd Street. Soil Vapor Intrusion evaluations is to be performed for on-site buildings before occupancy is permitted. Post Remediation: Remediation at the site is complete. Prior to remediation, the primary contaminants of concern were PCB compounds in soil, and PCB-containing oil atop the groundwater table. Remedial action resulted in attainment of the site specific cleanup objectives

GOWANUS VILLAGE I (Continued) **S121933912**

	throughout the parcel, with all soil below two feet in depth containing less than 10 ppm PCB. The site is now covered with a cover system allowing for restricted residential use. Remaining contamination in soil, groundwater, and soil vapor, if any, is being managed under a Site Management Plan.
Health Problem:	Remedial actions are complete and measures are in place to control the potential for coming in contact with residual contamination remaining at the site.
Dump:	False
Structure:	False
Lagoon:	False
Landfill:	False
Pond:	False
Disp Start:	Not reported
Disp Term:	Not reported
Lat/Long:	40:40'39"N / 73:59'18"W
Dell:	False
Record Add:	2004-10-20 08:42:00
Record Upd:	2017-12-19 11:48:00
Updated By:	JCGRATHW
Own Op:	Document Repository
Sub Type:	NNN
Owner Name:	Not reported
Owner Company:	Brooklyn Public Library - Pacific Branch
Owner Address:	25 4th Avenue
Owner Addr2:	Not reported
Owner City,St,Zip:	Brooklyn, NY 11217
Owner Country:	United States of America
Own Op:	Owner
Sub Type:	P03
Owner Name:	Katie Dixon
Owner Company:	BRT Powerhouse LLC
Owner Address:	98 4th Street
Owner Addr2:	Suite 406
Owner City,St,Zip:	Brooklyn, NY 11231
Owner Country:	United States of America
Own Op:	Applicant/Requestor
Sub Type:	P03
Owner Name:	Katie Dixon
Owner Company:	Gemini Arts Initiative, Inc.
Owner Address:	98 4th Street
Owner Addr2:	Suite 406
Owner City,St,Zip:	Brooklyn, NY 11231
Owner Country:	United States of America
Own Op:	Applicant/Requestor
Sub Type:	P03
Owner Name:	Katie Dixon
Owner Company:	Gemini Arts Subsidiary LLC
Owner Address:	98 4th Street
Owner Addr2:	Suite 406
Owner City,St,Zip:	Brooklyn, NY 11231
Owner Country:	United States of America
Own Op:	Document Repository
Sub Type:	NNN
Owner Name:	Not reported
Owner Company:	Brooklyn Public Library - Park Slope Library
Owner Address:	431 6th Avenue

GOWANUS VILLAGE I (Continued) **S121933912**

Owner Addr2: Not reported
Owner City,St,Zip: Brooklyn, NY 11215
Owner Country: United States of America
Own Op: Applicant/Requestor
Sub Type: P03
Owner Name: Katie Dixon
Owner Company: BRT Powerhouse LLC
Owner Address: 98 4th Street
Owner Addr2: Suite 406
Owner City,St,Zip: Brooklyn, NY 11231
Owner Country: United States of America
Own Op: Document Repository
Sub Type: NNN
Owner Name: Brian Davidson
Owner Company: NYSDEC
Owner Address: 625 Broadway - 12th Fl.
Owner Addr2: Not reported
Owner City,St,Zip: Albany, NY 12233-7016
Owner Country: United States of America
HW Code: C224099
Waste Type: 1,4-dichlorobenzene
Waste Quantity: UNKNOWN
Waste Code: Not reported
HW Code: C224099
Waste Type: chlorobenzene
Waste Quantity: UNKNOWN
Waste Code: Not reported
HW Code: C224099
Waste Type: benzo(a)pyrene
Waste Quantity: UNKNOWN
Waste Code: Not reported
HW Code: C224099
Waste Type: polychlorinated biphenyls (PCB)
Waste Quantity: UNKNOWN
Waste Code: Not reported
HW Code: C224099
Waste Type: lead
Waste Quantity: UNKNOWN
Waste Code: Not reported
HW Code: C224099
Waste Type: 1,2,4-trimethylbenzene
Waste Quantity: UNKNOWN
Waste Code: Not reported
HW Code: C224099
Waste Type: mercury
Waste Quantity: UNKNOWN
Waste Code: Not reported
HW Code: C224099
Waste Type: tetrachloroethene (PCE)
Waste Quantity: UNKNOWN
Waste Code: Not reported
HW Code: C224099
Waste Type: barium
Waste Quantity: UNKNOWN
Waste Code: Not reported
HW Code: C224099
Waste Type: benzo(a)anthracene

GOWANUS VILLAGE I (Continued) **S121933912**

Waste Quantity: UNKNOWN
Waste Code: Not reported
HW Code: C224099
Waste Type: copper
Waste Quantity: UNKNOWN
Waste Code: Not reported
HW Code: C224099
Waste Type: arsenic
Waste Quantity: UNKNOWN
Waste Code: Not reported
Crossref ID: 08/21/2012
Cross Ref Type Code: 26
Cross Ref Type: Agreement/Consent Order Date
Record Added Date: 2016-06-22 08:50:00
Record Updated: 2016-06-22 08:50:00
Updated By: JCGRATHW
Crossref ID: C224099-08-12
Cross Ref Type Code: 23
Cross Ref Type: Agreement/Consent Order Number
Record Added Date: 2013-05-24 09:26:00
Record Updated: 2013-05-24 09:26:00
Updated By: BRWOLOSE
Crossref ID: 1609964
Cross Ref Type Code: 01
Cross Ref Type: Spill No.
Record Added Date: 2017-03-30 07:42:00
Record Updated: 2017-03-30 07:42:00
Updated By: JCGRATHW
Crossref ID: 2017000371814
Cross Ref Type Code: 25
Cross Ref Type: County Recording Identifier
Record Added Date: 2017-11-17 09:44:00
Record Updated: 2017-11-17 09:44:00
Updated By: JCGRATHW

Site Code: 332623
Control Name: O&M Plan
HW Code: C224099
Control Code: 33
Control Type: INST
Dt record added: 12/20/2017
Dt rec updated: 12/29/2017
Updated By: JCGRATHW
Site Code: 332623
Site Description: Location: The property is an approximately 2.5 acre site located in a commercial/industrial area of Brooklyn at 153 2nd Street a/k/a 322 3rd Avenue. The Gowanus Canal is located adjacent to the site to the northwest. Site Features: A 24,200 square foot, three story vacant structure occupies the eastern portion of the site. The building has a basement floor that is a 13 foot thick concrete slab that extends below the water table. The remainder of the site is covered by the final site cover system. Current Zoning and Land Use: The site is currently inactive and is zoned as a manufacturing district (M2-1) by the City of New York. The property uses surrounding the site are primarily light industrial, with a small concentration of residential use. The closest residential properties are located approximately 300 feet to the northeast of the site near the intersection of 3rd Avenue

GOWANUS VILLAGE I (Continued) **S121933912**

and Carroll Street. The site is bordered to the north by a 60 foot wide filled-in canal (former 1st Street Basin), which is to be restored as part of the Gowanus Canal NPL site remedy. To the east is a storage facility, a Verizon truck depot is located south of the site, and the Gowanus Canal, which is approximately 100 feet wide, lies directly west of the site. Past Use of the Site: Sanborn maps dating back to 1886 indicate that the site was occupied by Nassau Sulfur Works and Smith and Shaw Mattress Materials and Paper Stock. In 1904, the property was transferred to the Brooklyn Rapid Transit R.R. Power Plant. Under their ownership, it appears that coal was delivered by water and transported beneath the site via coal tunnel. In 1938, the property was turned over to the Williamsburg Power Plant Corporation and used as a central power station. The property was transferred to the New York City Transit System in 1950, where it was used as an electrical sub-station and switching yard until 1996. Site Geology and Hydrogeology: The site is underlain by urban fill, generally to a depth of about 8 feet, but reportedly ranging to depths up to 24 feet in some areas. Below the fill is a layer of organic silt indicative of a historic wetland. The depth to groundwater ranges from about 7 feet to 20 feet with groundwater movement generally to the northwest toward the Gowanus Canal.

Env Problem: Prior to Remediation: The primary contaminant of concern is polychlorinated biphenyls (PCBs). The PCBs do not appear to be contributing to off site environmental impacts that require additional investigation or remedial action. The contaminants found in each media sampled (soil, groundwater and soil vapor) are summarized below: Soil: Only one post excavation sample (44 ppm PCBs) exceeded the 10 ppm remedial cleanup objective specified in the Decision Document. The levels of PCB contamination are high under the existing on site building, but the groundwater remedy (LNAPL collection system) will prevent its migration. Groundwater: PCB contaminated LNAPL exists under the existing on site building. The groundwater extraction well system will prevent LNAPL migration. Monitoring the groundwater monitoring well network will illustrate the remedy is protective of public health and the environment. Soil Vapor: The most significant detection was for tetrachloroethene (perchloroethene or PCE) detected at concentrations up to 1,260 ug/m3 along 2nd Street. Soil Vapor Intrusion evaluations is to be performed for on-site buildings before occupancy is permitted. Post Remediation: Remediation at the site is complete. Prior to remediation, the primary contaminants of concern were PCB compounds in soil, and PCB-containing oil atop the groundwater table. Remedial action resulted in attainment of the site specific cleanup objectives throughout the parcel, with all soil below two feet in depth containing less than 10 ppm PCB. The site is now covered with a cover system allowing for restricted residential use. Remaining contamination in soil, groundwater, and soil vapor, if any, is being managed under a Site Management Plan.

Health Problem: Remedial actions are complete and measures are in place to control the potential for coming in contact with residual contamination remaining at the site.

Dump: False
Structure: False
Lagoon: False
Landfill: False
Pond: False
Disp Start: Not reported

GOWANUS VILLAGE I (Continued) **S121933912**

Disp Term: Not reported
Lat/Long: 40:40'39"N / 73:59'18"W
Dell: False
Record Add: 2004-10-20 08:42:00
Record Upd: 2017-12-19 11:48:00
Updated By: JCGRATHW
Own Op: Document Repository
Sub Type: NNN
Owner Name: Not reported
Owner Company: Brooklyn Public Library - Pacific Branch
Owner Address: 25 4th Avenue
Owner Addr2: Not reported
Owner City,St,Zip: Brooklyn, NY 11217
Owner Country: United States of America
Own Op: Owner
Sub Type: P03
Owner Name: Katie Dixon
Owner Company: BRT Powerhouse LLC
Owner Address: 98 4th Street
Owner Addr2: Suite 406
Owner City,St,Zip: Brooklyn, NY 11231
Owner Country: United States of America
Own Op: Applicant/Requestor
Sub Type: P03
Owner Name: Katie Dixon
Owner Company: Gemini Arts Initiative, Inc.
Owner Address: 98 4th Street
Owner Addr2: Suite 406
Owner City,St,Zip: Brooklyn, NY 11231
Owner Country: United States of America
Own Op: Applicant/Requestor
Sub Type: P03
Owner Name: Katie Dixon
Owner Company: Gemini Arts Subsidiary LLC
Owner Address: 98 4th Street
Owner Addr2: Suite 406
Owner City,St,Zip: Brooklyn, NY 11231
Owner Country: United States of America
Own Op: Document Repository
Sub Type: NNN
Owner Name: Not reported
Owner Company: Brooklyn Public Library - Park Slope Library
Owner Address: 431 6th Avenue
Owner Addr2: Not reported
Owner City,St,Zip: Brooklyn, NY 11215
Owner Country: United States of America
Own Op: Applicant/Requestor
Sub Type: P03
Owner Name: Katie Dixon
Owner Company: BRT Powerhouse LLC
Owner Address: 98 4th Street
Owner Addr2: Suite 406
Owner City,St,Zip: Brooklyn, NY 11231
Owner Country: United States of America
Own Op: Document Repository
Sub Type: NNN
Owner Name: Brian Davidson

GOWANUS VILLAGE I (Continued) **S121933912**

Owner Company: NYSDEC
Owner Address: 625 Broadway - 12th Fl.
Owner Addr2: Not reported
Owner City,St,Zip: Albany, NY 12233-7016
Owner Country: United States of America
HW Code: C224099
Waste Type: 1,4-dichlorobenzene
Waste Quantity: UNKNOWN
Waste Code: Not reported
HW Code: C224099
Waste Type: chlorobenzene
Waste Quantity: UNKNOWN
Waste Code: Not reported
HW Code: C224099
Waste Type: benzo(a)pyrene
Waste Quantity: UNKNOWN
Waste Code: Not reported
HW Code: C224099
Waste Type: polychlorinated biphenyls (PCB)
Waste Quantity: UNKNOWN
Waste Code: Not reported
HW Code: C224099
Waste Type: lead
Waste Quantity: UNKNOWN
Waste Code: Not reported
HW Code: C224099
Waste Type: 1,2,4-trimethylbenzene
Waste Quantity: UNKNOWN
Waste Code: Not reported
HW Code: C224099
Waste Type: mercury
Waste Quantity: UNKNOWN
Waste Code: Not reported
HW Code: C224099
Waste Type: tetrachloroethene (PCE)
Waste Quantity: UNKNOWN
Waste Code: Not reported
HW Code: C224099
Waste Type: barium
Waste Quantity: UNKNOWN
Waste Code: Not reported
HW Code: C224099
Waste Type: benzo(a)anthracene
Waste Quantity: UNKNOWN
Waste Code: Not reported
HW Code: C224099
Waste Type: copper
Waste Quantity: UNKNOWN
Waste Code: Not reported
HW Code: C224099
Waste Type: arsenic
Waste Quantity: UNKNOWN
Waste Code: Not reported
Crossref ID: 08/21/2012
Cross Ref Type Code: 26
Cross Ref Type: Agreement/Consent Order Date
Record Added Date: 2016-06-22 08:50:00

GOWANUS VILLAGE I (Continued) **S121933912**

Record Updated: 2016-06-22 08:50:00
Updated By: JCGRATHW
Crossref ID: C224099-08-12
Cross Ref Type Code: 23
Cross Ref Type: Agreement/Consent Order Number
Record Added Date: 2013-05-24 09:26:00
Record Updated: 2013-05-24 09:26:00
Updated By: BRWOLOSE
Crossref ID: 1609964
Cross Ref Type Code: 01
Cross Ref Type: Spill No.
Record Added Date: 2017-03-30 07:42:00
Record Updated: 2017-03-30 07:42:00
Updated By: JCGRATHW
Crossref ID: 2017000371814
Cross Ref Type Code: 25
Cross Ref Type: County Recording Identifier
Record Added Date: 2017-11-17 09:44:00
Record Updated: 2017-11-17 09:44:00
Updated By: JCGRATHW

AO458 **4TH STREET** **NY Spills** **S102146473**
HOYT & BOND STREET **N/A**
< 1/8 **BROOKLYN, NY**
1 ft.

Site 9 of 19 in cluster AO

Relative: **Higher**
Actual: **14 ft.**

SPILLS:

Spill Number/Closed Date:	9301903 / 1994-11-28
Facility ID:	9301903
Facility Type:	ER
DER Facility ID:	252143
Site ID:	312724
DEC Region:	2
Spill Cause:	Unknown
Spill Class:	C4
SWIS:	2401
Spill Date:	1993-05-10
Investigator:	SIGONA
Referred To:	Not reported
Reported to Dept:	1993-05-11
CID:	Not reported
Water Affected:	Not reported
Spill Source:	Unknown
Spill Notifier:	Local Agency
Cleanup Ceased:	1994-11-28
Cleanup Meets Std:	True
Last Inspection:	Not reported
Recommended Penalty:	False
UST Trust:	False
Remediation Phase:	0
Date Entered In Computer:	1993-05-19
Spill Record Last Update:	1994-11-28
Spiller Name:	Not reported
Spiller Company:	unk.
Spiller Address:	Not reported
Spiller Company:	999
Contact Name:	Not reported

4TH STREET (Continued) **S102146473**

DEC Memo: ""
Remarks: "PASSERBY REPORTED SPILL ON STREET TO NYC DEP-THEIR HAZMAT TEAM INVESTIGATED BUT HAVE NOT REPORTED BACK TO OFFICE YET-NO CLEAN UP ACTION YET. REFER TO SPILL #9301891"

All Materials:
Site ID: 312724
Operable Unit ID: 980344
Operable Unit: 01
Material ID: 399056
Material Code: 0002A
Material Name: #4 fuel oil
Case No.: Not reported
Material FA: Petroleum
Quantity: 250.00
Units: G
Recovered: .00
Oxygenate: Not reported

AL459 **LOT 2,TAXBLOCK 958** **NY E DESIGNATION** **S108469616**
249 4 AVENUE **N/A**
< 1/8 **BROOKLYN, NY 11215**
1 ft.

Site 10 of 25 in cluster AL

Relative: Higher
Actual: 27 ft.

E DESIGNATION:
Tax Lot(s): 2
Tax Block: 958
Borough Code: BK
E-No: E-113
Effective Date: 4/30/2003
Satisfaction Date: Not reported
Ceqr Number: 03DCP030K
Ulurp Number: 030194(A)ZMK
Zoning Map No: 16b,16c

Description: Underground Gasoline Storage Tanks* Testing Protocol.
Lot Remediation Date: Not reported

AO460 **WESLEY LACQUER CORP** **NY CBS UST** **1000282561**
95 FOURTH ST **NY CBS** **NYD001492800**
< 1/8 **BROOKLYN, NY 11231** **RCRA NonGen / NLR**
1 ft. **NY MANIFEST**

Site 10 of 19 in cluster AO

Relative: Higher
Actual: 15 ft.

CBS UST:

Detail As of 1/1/2012:
Id/Status: 2-000126 / NO LONGER A MAJOR FACILITY
Facility Type: AD
Facility Tel: (718) 625-6358
Total Tanks: 0
Region: STATE
ICS No: 2-126040
PBS No: Not reported
MOSF No: Not reported

WESLEY LACQUER CORP (Continued) **1000282561**

SPDES No:	Not reported
Town:	NEW YORK CITY
Operator:	MARTIN STONE
Emergency Contact:	MARTIN STONE
Emergency Contact Phone:	(718) 855-7676
Certification Date:	06/17/1997
Expiration Date:	07/18/1999
Owner Name:	WESLEY LACQUER CORP.
Owner Address:	95 FOURTH ST.
Owner City,St,Zip:	BROOKLYN, NY 11231
Owner Phone:	(718) 625-6358
Owner Type:	5
Owner Subtype:	Not reported
Mail To Name:	WESLEY LACQUER CORP.
Mail To Contact:	MARTIN STONE
Mail To Address:	95 FOURTH ST.
Mail To Address 2:	Not reported
Mail To City,St,Zip:	BROOKLYN, NY 11231
Mail To Telephone:	(718) 625-6358

Tank Number:	002
Date Entered:	07/18/1989
Capacity:	550
Chemical:	Toluene
Tank Closed:	03/99
Tank Status:	Temporarily Out Of Service
Tank Type:	Steel/carbon steel
Install Date:	00/00
CAS No:	108883
Substance:	More than one Hazardous Substance on DEC List
Tank Location:	Outdoors, Belowground
Tank Internal:	None
Tank External:	NONE
Pipe Location:	Underground
Pipe Internal:	None
Pipe External:	None
Leak Detection:	None
Secondary Containmentt:	None
Overfill Protection:	None
Haz Percent:	100
Pipe Containment:	None
Pipe Type:	STEEL/IRON
Tank Error Status:	No Missing Data
Tank Secret:	False
Date Entered:	07:03:13
Last Test:	Not reported
Due Date:	Not reported
SWIS Code:	6101
Cert Flag:	False
Is it There:	False
Is Updated:	False
Owners Mark:	First Owner
Lat/Long:	Not reported
Renew Date:	04/01/93
Deliquent:	False
Total Capacity:	0
Date Expired:	07/18/95

WESLEY LACQUER CORP (Continued) **1000282561**

Case No:	Not reported
Federal Amt:	True
Pipe Flag:	False
Reserve Flag:	True

Tank Number:	004
Date Entered:	07/18/1989
Capacity:	550
Chemical:	Toluene
Tank Closed:	03/99
Tank Status:	Temporarily Out Of Service
Tank Type:	Steel/carbon steel
Install Date:	00/00
CAS No:	108883
Substance:	More than one Hazardous Substance on DEC List
Tank Location:	Outdoors, Belowground
Tank Internal:	None
Tank External:	NONE
Pipe Location:	Underground
Pipe Internal:	None
Pipe External:	None
Leak Detection:	None
Secondary Containmentt:	None
Overfill Protection:	None
Haz Percent:	100
Pipe Containment:	None
Pipe Type:	STEEL/IRON
Tank Error Status:	No Missing Data
Tank Secret:	False
Date Entered:	07:04:00
Last Test:	Not reported
Due Date:	Not reported
SWIS Code:	6101
Cert Flag:	False
Is it There:	False
Is Updated:	False
Owners Mark:	First Owner
Lat/Long:	Not reported
Renew Date:	04/01/93
Deliquent:	False
Total Capacity:	0
Date Expired:	07/18/95
Case No:	Not reported
Federal Amt:	True
Pipe Flag:	False
Reserve Flag:	True

Tank Number:	006
Date Entered:	07/18/1989
Capacity:	1080
Chemical:	Toluene
Tank Closed:	03/99
Tank Status:	Temporarily Out Of Service
Tank Type:	Steel/carbon steel
Install Date:	00/00

WESLEY LACQUER CORP (Continued) **1000282561**

CAS No:	108883
Substance:	More than one Hazardous Substance on DEC List
Tank Location:	Outdoors, Belowground
Tank Internal:	None
Tank External:	NONE
Pipe Location:	Underground
Pipe Internal:	None
Pipe External:	None
Leak Detection:	None
Secondary Containmentt:	None
Overfill Protection:	None
Haz Percent:	100
Pipe Containment:	None
Pipe Type:	STEEL/IRON
Tank Error Status:	No Missing Data
Tank Secret:	False
Date Entered:	07:04:43
Last Test:	Not reported
Due Date:	Not reported
SWIS Code:	6101
Cert Flag:	False
Is it There:	False
Is Updated:	False
Owners Mark:	First Owner
Lat/Long:	Not reported
Renew Date:	04/01/93
Deliquent:	False
Total Capacity:	0
Date Expired:	07/18/95
Case No:	Not reported
Federal Amt:	True
Pipe Flag:	False
Reserve Flag:	True

CBS:

CBS Number:	2-000126
Program Type:	CBS
Facility Status:	Unregulated/Closed
Expiration Date:	Not reported
Dec Region:	2
UTMX:	585047.12725
UTMY:	4503392.10894

RCRA NonGen / NLR:

Date form received by agency:	01/01/2007
Facility name:	WESLEY LACQUER CORP
Facility address:	95 FOURTH ST BROOKLYN, NY 11231
EPA ID:	NYD001492800
Mailing address:	FOURTH ST BROOKLYN, NY 11231
Contact:	Not reported
Contact address:	FOURTH ST BROOKLYN, NY 11231
Contact country:	US
Contact telephone:	Not reported

WESLEY LACQUER CORP (Continued) **1000282561**

Contact email: Not reported
EPA Region: 02
Classification: Non-Generator
Description: Handler: Non-Generators do not presently generate hazardous waste

Owner/Operator Summary:
Owner/operator name: Not reported
Owner/operator address: NOT REQUIRED
NOT REQUIRED, WY 99999
Owner/operator country: US
Owner/operator telephone: 212-555-1212
Owner/operator email: Not reported
Owner/operator fax: Not reported
Owner/operator extension: Not reported
Legal status: Private
Owner/Operator Type: Operator
Owner/Op start date: Not reported
Owner/Op end date: Not reported

Owner/operator name: Not reported
Owner/operator address: NOT REQUIRED
NOT REQUIRED, WY 99999
Owner/operator country: US
Owner/operator telephone: 212-555-1212
Owner/operator email: Not reported
Owner/operator fax: Not reported
Owner/operator extension: Not reported
Legal status: Private
Owner/Operator Type: Owner
Owner/Op start date: Not reported
Owner/Op end date: Not reported

Handler Activities Summary:
U.S. importer of hazardous waste: No
Mixed waste (haz. and radioactive): No
Recycler of hazardous waste: No
Transporter of hazardous waste: No
Treater, storer or disposer of HW: No
Underground injection activity: No
On-site burner exemption: No
Furnace exemption: No
Used oil fuel burner: No
Used oil processor: No
User oil refiner: No
Used oil fuel marketer to burner: No
Used oil Specification marketer: No
Used oil transfer facility: No
Used oil transporter: No

Historical Generators:
Date form received by agency: 01/01/2006
Site name: WESLEY LACQUER CORP
Classification: Not a generator, verified

Date form received by agency: 12/31/1979
Site name: WESLEY LACQUER CORP

WESLEY LACQUER CORP (Continued) **1000282561**

Classification: Not a generator, verified

Violation Status: No violations found

NY MANIFEST:
Country: USA
EPA ID: NYD001492800
Facility Status: Not reported
Location Address 1: 95 FOURTH ST
Code: BP
Location Address 2: Not reported
Total Tanks: Not reported
Location City: BROOKLYN
Location State: NY
Location Zip: 11231
Location Zip 4: Not reported

NY MANIFEST:
EPAID: NYD001492800
Mailing Name: WESLEY LACQUER CORP
Mailing Contact: WESLEY LACQUER CORP
Mailing Address 1: 95 FOURTH STREET
Mailing Address 2: Not reported
Mailing City: BROOKLYN
Mailing State: NY
Mailing Zip: 11201
Mailing Zip 4: Not reported
Mailing Country: USA
Mailing Phone: 2126256358

NY MANIFEST:
Document ID: NYA1250478
Manifest Status: C
seq: Not reported
Year: 1985
Trans1 State ID: 2A-044
Trans2 State ID: Not reported
Generator Ship Date: 01/23/1985
Trans1 Recv Date: 01/23/1985
Trans2 Recv Date: / /
TSD Site Recv Date: 01/23/1985
Part A Recv Date: 01/31/1985
Part B Recv Date: 02/01/1985
Generator EPA ID: NYD001492800
Trans1 EPA ID: NYD980592471
Trans2 EPA ID: Not reported
TSDF ID 1: NYD000824334
TSDF ID 2: Not reported
Manifest Tracking Number: Not reported
Import Indicator: Not reported
Export Indicator: Not reported
Discr Quantity Indicator: Not reported
Discr Type Indicator: Not reported
Discr Residue Indicator: Not reported
Discr Partial Reject Indicator: Not reported
Discr Full Reject Indicator: Not reported
Manifest Ref Number: Not reported
Alt Facility RCRA ID: Not reported

WESLEY LACQUER CORP (Continued) **1000282561**

Alt Facility Sign Date:	Not reported
MGMT Method Type Code:	Not reported
Waste Code:	D001 - NON-LISTED IGNITABLE WASTES
Waste Code:	Not reported
Waste Code:	Not reported
Waste Code:	Not reported
Waste Code:	Not reported
Waste Code:	Not reported
Quantity:	00935
Units:	G - Gallons (liquids only)* (8.3 pounds)
Number of Containers:	017
Container Type:	DM - Metal drums, barrels
Handling Method:	B Incineration, heat recovery, burning.
Specific Gravity:	100

Click this hyperlink while viewing on your computer to access
-1 additional NY MANIFEST: record(s) in the EDR Site Report.

AR461 **ERNS 8856158**
GOWANUS CANAL **N/A**
< 1/8 **BROOKLYN, NY**
1 ft.

Site 10 of 28 in cluster AR

Relative: ERNS 1987-1989:
Lower

Actual: NRC Report #:	00056158
10 ft. Envid:	8856158
Spill Date:	19880129
Spill Time:	1100
EPA Region:	02
EPA Region 2:	Not reported
County:	KINGS
Spill Address 1:	Not reported
Spill City:	BROOKLYN
Spill State:	NY
Spill Zip:	Not reported
Number of Fatalities:	0
Number of Injured:	0
Number of Evacuees:	0
Damage Dollar Amount:	0.00
Initial Report:	True
Updated Report:	True
Damage:	False
EPA Notified:	True
Air:	False
Land:	False
Water:	True
Groundwater:	False
Facility:	False
Other:	False
Notes:	GOWANUS CANAL
Transport Related:	False
Equipment Failure:	False
Operator Error:	False
Natural Phenomenon:	False
Dumping:	False
Other:	False

(Continued) **8856158**

Unknown:	True
Cause Code:	Not reported
Source:	Not reported
Mode:	M
SRC:	E
Report Number:	Not reported
C.G. Unit:	Not reported
Type of Agency:	Not reported
Responding Agency:	Not reported
EPA Report Number:	88-0457
DC:	19950428
Discharger ID:	56158
Discharger DUNS:	Not reported
Discharger:	ABU LOVJINA (SHIP)
Discharger Affiliation:	Not reported
Discharger Address:	Not reported
Discharger County:	Not reported
Discharger City:	Not reported
Discharger State:	Not reported
Discharger Zip:	Not reported
CID1:	1860
Material Spilled 1:	OIL : MISC : LUBRICATING
CC1:	OLB
Spill Total Quantity 1:	200.00
Units 1:	GAL
In Water 1:	0.00
Units in Water 1:	Not reported
Quantity Lbs 1:	1500.00
CAS 1:	Not reported
DOT Number 1:	UN1270
CID2:	Not reported
Material Spilled 2:	Not reported
CC2:	Not reported
Spill Total Quantity 2:	Not reported
Units 2:	Not reported
In Water 2:	Not reported
Units in Water 2:	Not reported
Quantity Lbs 2:	Not reported
CAS 2:	Not reported
DOT Number 2:	Not reported
CID3:	Not reported
Material Spilled 3:	Not reported
CC3:	Not reported
Spill Total Quantity 3:	Not reported
Units 3:	Not reported
In Water 3:	Not reported
Units in Water 3:	Not reported
Quantity Lbs 3:	Not reported
CAS 3:	Not reported
DOT Number 3:	Not reported
Description:	ABU LOVJINA
Site Location:	GOWANUS CANAL
Action:	UNKNOWN
Comments:	Not reported

AT462 **GRILLON CORP-189 1ST ST** **FINDS** **1007747442**
189 FIRST ST **N/A**
< 1/8 **BROOKLYN, NY 11215**
1 ft.

Site 11 of 22 in cluster AT

Relative: Higher

Actual: 17 ft.

FINDS:

Registry ID: 110019098242

Environmental Interest/Information System
FIS (New York - Facility Information System) is New York's Department of Environmental Conservation (DEC) information system for tracking environmental facility information found across the State.

Click this hyperlink while viewing on your computer to access additional FINDS: detail in the EDR Site Report.

AN463 **FERRARA BROS., LLC - HOYT STREET** **NY SPDES** **S117937084**
435 HOYT ST **N/A**
< 1/8 **BROOKLYN, NY 11231**
1 ft.

Site 6 of 19 in cluster AN

Relative: Higher

Actual: 19 ft.

SPDES:

Permit Number:	NYR00D697
State-Region:	02
Expiration Date:	09/30/2017
Current Major Minor Status:	Minor
Primary Facility SIC Code:	3273
State Water Body Name:	GOWANUS CANAL
Limit Set Status Flag:	Active
Total Actual Average Flow(MGD):	Not reported
Total App Design Flow(MGD):	Not reported
UDF1:	Not reported
Lat/Long:	40.676 / -73.994
DMR Cognizant Official:	Not reported
UDF2:	Not reported
UDF3:	Not reported
FIPS County Code:	NY047
Non-Gov Permit Affiliation Type Desc:	DMR Mailing Address
Non-Gov Permit Org Formal Name:	FERRARA BROS., LLC
Non-Gov Permit Street Address:	FERRARA BROS., LLC - HOYT STREET
Non-Gov Permit Supplemental Location:	120-05 31ST AVE
Non-Gov Permit City:	FLUSHING
Non-Gov Permit State Code:	NY
Non-Gov Permit Zip Code:	11354
Non-Gov Facility Affiliation Type Desc:	Owner
Non-Gov Facility Org Formal Name:	FERRARA BROS., LLC
Non-Gov Facility Street Address:	FERRARA BROS - HOYT STREET
Non-Gov Facility Supplemental Location:	120-05 31ST AVE
Non-Gov Facility City:	FLUSHING
Non-Gov Facility State Code:	NY
Non-Gov Facility Zip Code:	11354
State Water Body:	Not reported
UDF2:	Not reported

FERRARA BROS., LLC - HOYT STREET (Continued) **S117937084**

UDF3:	Not reported
FIPS County Code:	NY047
Non-Gov Permit Affiliation Type Desc:	Permittee
Non-Gov Permit Org Formal Name:	FERRARA BROS., LLC
Non-Gov Permit Street Address:	120-05 31ST AVE
Non-Gov Permit Supplemental Location:	Not reported
Non-Gov Permit City:	FLUSHING
Non-Gov Permit State Code:	NY
Non-Gov Permit Zip Code:	11354
Non-Gov Facility Affiliation Type Desc:	Owner
Non-Gov Facility Org Formal Name:	FERRARA BROS., LLC
Non-Gov Facility Street Address:	FERRARA BROS - HOYT STREET
Non-Gov Facility Supplemental Location:	120-05 31ST AVE
Non-Gov Facility City:	FLUSHING
Non-Gov Facility State Code:	NY
Non-Gov Facility Zip Code:	11354
State Water Body:	Not reported
UDF2:	Not reported
UDF3:	Not reported
FIPS County Code:	NY047
Non-Gov Permit Affiliation Type Desc:	Not reported
Non-Gov Permit Org Formal Name:	Not reported
Non-Gov Permit Street Address:	Not reported
Non-Gov Permit Supplemental Location:	Not reported
Non-Gov Permit City:	Not reported
Non-Gov Permit State Code:	Not reported
Non-Gov Permit Zip Code:	Not reported
Non-Gov Facility Affiliation Type Desc:	Owner
Non-Gov Facility Org Formal Name:	FERRARA BROS., LLC
Non-Gov Facility Street Address:	FERRARA BROS - HOYT STREET
Non-Gov Facility Supplemental Location:	120-05 31ST AVE
Non-Gov Facility City:	FLUSHING
Non-Gov Facility State Code:	NY
Non-Gov Facility Zip Code:	11354
State Water Body:	Not reported

AN464 **425 HOYT STREET** **NY BROWNFIELDS** **S117936666**
419-429 HOYT STREET **N/A**
< 1/8 **BROOKLYN, NY 11231**
1 ft.

Site 7 of 19 in cluster AN

Relative: BROWNFIELDS:
Higher

Program:	BCP
Site Code:	507652
Acres:	0.199
HW Code:	C224224
SWIS:	2401
Town:	New York City
Record Added Date:	05/08/2015
Record Updated Date:	07/02/2015
Update By:	GWCROSS
Site Description:	Location: The site is located in an urban area, on the southeast corner of Hoyt Street and 4th Street in the Carroll Gardens neighborhood of Brooklyn. The site is bound by 4th Street to the north, Hoyt Street to the west, muti-story industrial buildings to

Actual:
19 ft.

425 HOYT STREET (Continued) **S117936666**

the east and Ferrara Brothers Brooklyn Concrete Plant to the south. Site Features: The site is developed with a one-story garage/warehouse building and two two-story commercial warehouse buildings with a partial basement. Current Zoning/Use: The site is zoned M3-1 (Manufacturing) and is currently an unoccupied warehouse. Historic Use: Past uses include a marble company, a feather holding and separating operation, manufacuring and storage of plumbing supplies, and automobile repair. Site Geology and Hydrogeology: Historic fill extends from below the surface cover to depths ranging from 11 to 15 feet below ground level, generally coinciding with the depth of the groundwater table. The fill is described as brown sand with wood and brick. A layer of native organic-clay lies below the fill. Bedrock is of the Middle Ordovician to Lower Cambrian Hartland Formation, which consists of fine-grained quartz-feldspar granulite.

Env Problem:	Information submitted with the BCP application regarding the environmental condition at the site are currently under review and will be revised as additional information becomes available.
Health Problem:	Information submitted with the BCP application regarding the conditions at the site are currently under review and will be revised as additional information becomes available.
Dump:	Not reported
Structure:	Not reported
Lagoon:	Not reported
Landfill:	Not reported
Pond:	Not reported
Disp Start:	Not reported
Disp Term:	Not reported
Lat/Long:	Not reported
Dell:	Not reported
Record Add:	Not reported
Record Upd:	Not reported
Updated By:	Not reported
Own Op:	Owner
Sub Type:	A
Owner Name:	Not reported
Owner Company:	Linda Figliolia
Owner Address:	7 Delwood Drive
Owner Addr2:	Not reported
Owner City,St,Zip:	Holmdel, NJ 07733
Owner Country:	United States of America
Own Op:	Applicant/Requestor
Sub Type:	P03
Owner Name:	Doug Bomar
Owner Company:	Hoyt Street Partners LLC
Owner Address:	68 Jay Street, Suite 201
Owner Addr2:	Not reported
Owner City,St,Zip:	Brooklyn, NY 11201
Owner Country:	United States of America
Own Op:	Document Repository
Sub Type:	NNN
Owner Name:	Not reported
Owner Company:	Carroll Gardens Branch Library
Owner Address:	396 Clinton Street
Owner Addr2:	Not reported
Owner City,St,Zip:	Brooklyn, NY 11231
Owner Country:	United States of America
HW Code:	Not reported

425 HOYT STREET (Continued) **S117936666**

Waste Type:	Not reported
Waste Quantity:	Not reported
Waste Code:	Not reported
Crossref ID:	Not reported
Cross Ref Type Code:	Not reported
Cross Ref Type:	Not reported
Record Added Date:	Not reported
Record Updated:	Not reported
Updated By:	Not reported

AL465 **CON EDISON** **PA MANIFEST** **S123093387**
237 4TH AVE **N/A**
< 1/8 **BROOKLYN, NY 11215**
1 ft.

Site 11 of 25 in cluster AL

Relative: Higher
Actual: 27 ft.

Manifest Details:

Year:	2017
Manifest Number:	010427665FLE
Manifest Type:	TSD Copy
Generator EPA Id:	NYP005107804
Generator Date:	07/07/2017
Mailing Address:	Not reported
Mailing City,St,Zip:	Not reported
Contact Name:	Not reported
Contact Phone:	Not reported
TSD EPA Id:	Not reported
TSD Date:	Not reported
TSD Facility Name:	Republic Environmental Systems (Pennsylvania) LLC
TSD Facility Address:	2869 Sandstone Dr
TSD Facility City:	Hatfield
TSD Facility State:	PA
Facility Telephone:	Not reported
Page Number:	1
Line Number:	1
Waste Number:	D008
Container Number:	1
Container Type:	Cargo tanks (tank trucks)
Waste Quantity:	500
Unit:	Pounds
Handling Code:	Not reported
TSP EPA Id:	PAD085690592
Date TSP Sig:	Not reported

AV466 **K - CITIZENS MGP - CARROLL GARDENS** **NY VCP** **S109059144**
5TH STREET & SMITH STREET TO GOWANUS CANAL **NY BROWNFIELDS** **N/A**
< 1/8 **BROOKLYN, NY 11218**
1 ft.

Site 6 of 12 in cluster AV

Relative: Higher
Actual: 37 ft.

VCP:

Program Type:	VCP
Site Code:	58076
HW Code:	V00360
Site Class:	N
SWIS:	2401

K - CITIZENS MGP - CARROLL GARDENS (Continued) **S109059144**

Region:	2
Town:	New York City
Acres:	Not reported
Date Record Added:	11/30/2000
Date Record Updated:	07/27/2010
Updated By:	AMOMOROG
Site Description:	The project is now tracked in UIS as site # C224012. Parcel 1V is subject to a consent order and is tracked in UIS as Site #224012
Env Problem:	Not reported
Health Problem:	Not reported
Dump:	Not reported
Structure:	Not reported
Lagoon:	Not reported
Landfill:	Not reported
Pond:	Not reported
Disp Start:	Not reported
Disp Term:	Not reported
Lat/Long:	Not reported
Dell:	Not reported
Record Add:	Not reported
Record Upd:	Not reported
Updated By:	Not reported
Own Op:	Applicant/Requestor
Sub Type:	ZZZ
Owner Name:	Not reported
Owner Company:	BROOKLYN UNION GAS COMPANY
Owner Address:	Not reported
Owner Addr2:	Not reported
Owner City,St,Zip:	ZZ
Owner Country:	United States of America
HW Code:	Not reported
Waste Type:	Not reported
Waste Quantity:	Not reported
Waste Code:	Not reported
Crossref ID:	Not reported
Cross Ref Type Code:	Not reported
Cross Ref Type:	Not reported
Record Added Date:	Not reported
Record Updated:	Not reported
Updated By:	Not reported

BROWNFIELDS:

Program:	BCP
Site Code:	57434
Acres:	6
HW Code:	C224012
SWIS:	2401
Town:	New York City
Record Added Date:	06/14/2004
Record Updated Date:	02/28/2018
Update By:	GWCROSS
Site Description:	Location: The 10.3-acre Carroll Gardens/Public Place property is located on the bank of the Gowanus Canal in Brooklyn. It is bounded by Smith Street, 5th Street and Huntington Street. Surrounding land uses range from industrial to residential.The nearest residential structure is located directly across 5th St. from the site. Site Features: The site is comprised of three parcels. Two (I and II) are

K - CITIZENS MGP - CARROLL GARDENS (Continued) **S109059144**

owned by the City of New York, and are currently the home of a concrete batch plant. Parcel III is the site of a recently demolished warehouse, and is currently vacant. A fourth parcel was part of the original MGP plant, but is not included in the Brownfield site and is being managed separately. This privately owned parcel currently houses a trucking company, and is subject to a consent order with National Grid. Current Zoning and Land Use: The site is zoned M3-1. The parcels owned by NYC are planned for a mixture of residential and commercial space, with provisions for public access to the banks of the canal. Past Uses of the Site: The site was used as a manufactured gas plant(MGP) for approximately 100 years. Operable Units: The site has been divided into 2 OUs. OU1 consists of the site itself, including all 4 parcels. OU2 consists of off site impacted areas. Site Geology and Hydrogeology: The site is underlain by a deep sand deposit, which has enabled the coal tar released from the former MGP to migrate both vertically and horizontally. Two other MGPs are also located nearby, and it is not always possible to tell where the tar plume from one site ends and the next begins. The BCA was executed in February 2009, with National Grid, the City of New York and the private property owner as Applicants. Remedy selection has been completed. This remedy will be designed and constructed under the BCP. The remedy includes the excavation of subsurface MGP structures and the top 8 feet of soils across the site; with installation of a barrier wall along the side of the canal, to cut off tar migration at depths beyond the practicable limits of excavation. Tar recovery wells will also be installed where determined necessary, during the design. Remedial Design is underway. Implementation of the remedy has been delayed by access issues. An off-site Remedial Investigation/Alternatives Analysis (RI/AA), which is OU2 of the site, is required. The RI/AA will determine the nature and extent of the off-site contamination and identify an appropriate remedy as part of the BCP project.

Env Problem:
The site is heavily contaminated with MGP residuals, including coal tar and petroleum products. The principal contaminant is coal tar, which is present as a non-aqueous phase liquid (NAPL) throughout the portion of the site that borders the canal. Contaminants are impacting the soil, groundwater and soil gas. Contamination is present to depths of at least 120 feet below grade, and has been observed migrating off-site at depth. The nearest environmental receptor is the Gowanus Canal, where significant discharges of coal tar can be seen during low tide periods. Active coal tar seeps are found in two locations along the canal; under extreme low tide conditions, these seeps can cover a several hundred-foot reach of the canal with slicks and sheens. The canal is used as a recreational resource by kayakers and canoers. Based on the heavy contamination at the site, NYSDEC has determined that the site poses a significant threat to human health and the environment.

Health Problem:
The site is secured with a chain-link fence to minimize trespassing and all contaminated material is at least 10 feet below ground thus preventing contact by potential trespassers. The area is served by public water so contact with contaminated groundwater migrating off-site is not expected. However, contaminated material from the site has been identified in the Gowanus Canal next to the site. People using the canal adjacent to the site for recreational purposes such as swimming and boating may come into direct contact with chemical contaminants. People should avoid any activity that would result in swallowing or accidentally ingesting canal water.

K - CITIZENS MGP - CARROLL GARDENS (Continued) **S109059144**

Dump:	False
Structure:	True
Lagoon:	False
Landfill:	False
Pond:	False
Disp Start:	1880
Disp Term:	1930
Lat/Long:	Not reported
Dell:	False
Record Add:	2004-06-14 14:37:00
Record Upd:	2013-09-20 14:04:00
Updated By:	ldennist
Own Op:	Owner
Sub Type:	C01
Owner Name:	JOHN GEARRITY
Owner Company:	NEW YORK CITY DEPT. OF HOUSING PRESERVATION AND DEVELOPMENT
Owner Address:	100 GOLD STREET
Owner Addr2:	ROOM 916
Owner City,St,Zip:	NEW YORK, NY 10038
Owner Country:	United States of America
Own Op:	Applicant/Requestor
Sub Type:	P02
Owner Name:	DAVID C. LODEMORE
Owner Company:	BROOKLYN UNION GAS COMPANY (BUG)
Owner Address:	1 METRO TECH CENTER
Owner Addr2:	Not reported
Owner City,St,Zip:	BROOKLYN, NY 11201
Owner Country:	United States of America
Own Op:	Applicant/Requestor
Sub Type:	C01
Owner Name:	JOHN GEARRITY
Owner Company:	NEW YORK CITY DEPT. OF HOUSING PRESERVATION AND DEVELOPMENT
Owner Address:	100 GOLD STREET
Owner Addr2:	ROOM 916
Owner City,St,Zip:	NEW YORK, NY 10038
Owner Country:	United States of America
Own Op:	Owner
Sub Type:	E
Owner Name:	HENRY ABADI
Owner Company:	VICHAR, INC./HARVIC INTERNATIONAL LTD.
Owner Address:	10 WEST 33RD STREET
Owner Addr2:	Not reported
Owner City,St,Zip:	NEW YORK, NY 10001
Owner Country:	United States of America
Own Op:	Applicant/Requestor
Sub Type:	E
Owner Name:	HENRY ABADI
Owner Company:	VICHAR, INC./HARVIC INTERNATIONAL LTD.
Owner Address:	10 WEST 33RD STREET
Owner Addr2:	Not reported
Owner City,St,Zip:	NEW YORK, NY 10001
Owner Country:	United States of America
Own Op:	Applicant/Requestor
Sub Type:	E
Owner Name:	HENRY ABADI
Owner Company:	HARVIC INTERNATIONAL LTD.
Owner Address:	10 WEST 33RD STREET

K - CITIZENS MGP - CARROLL GARDENS (Continued) **S109059144**

Owner Addr2:	Not reported
Owner City,St,Zip:	NEW YORK, NY 10001
Owner Country:	United States of America
HW Code:	C224012
Waste Type:	COAL TAR
Waste Quantity:	UNKNOWN
Waste Code:	Not reported
HW Code:	C224012
Waste Type:	COAL TAR
Waste Quantity:	UNKNOWN
Waste Code:	Not reported
Crossref ID:	224012
Cross Ref Type Code:	02
Cross Ref Type:	HW Site ID
Record Added Date:	2009-06-11 11:41:00
Record Updated:	2009-06-11 11:41:00
Updated By:	MOBARRIE
Crossref ID:	V00360
Cross Ref Type Code:	04
Cross Ref Type:	VCP Site ID
Record Added Date:	2009-06-11 11:40:00
Record Updated:	2009-06-11 11:40:00
Updated By:	MOBARRIE

AN467 **CON EDISON MANHOLE: 5349** **FINDS** **1017400583**
E HOYT ST & 4TH ST **ECHO** **N/A**
< 1/8 **BROOKLYN, NY 11231**
1 ft.

Site 8 of 19 in cluster AN

Relative: Higher

Actual: 21 ft.

FINDS:

Registry ID: 110062998582

Environmental Interest/Information System
RCRAInfo is a national information system that supports the Resource Conservation and Recovery Act (RCRA) program through the tracking of events and activities related to facilities that generate, transport, and treat, store, or dispose of hazardous waste. RCRAInfo allows RCRA program staff to track the notification, permit, compliance, and corrective action activities required under RCRA.

Click this hyperlink while viewing on your computer to access additional FINDS: detail in the EDR Site Report.

ECHO:

Envid:	1017400583
Registry ID:	110062998582
DFR URL:	http://echo.epa.gov/detailed-facility-report?fid=110062998582

AP468 **CON EDISON** **RCRA NonGen / NLR** **1018280847**
DENTON ST & CARROLL ST **FINDS** **NYP004757555**
< 1/8 **BROOKLYN, NY 11215** **ECHO**
1 ft.

Site 5 of 12 in cluster AP

Relative: Higher

Actual: 23 ft.

RCRA NonGen / NLR:

Date form received by agency:	03/25/2015
Facility name:	CON EDISON
Facility address:	DENTON ST & CARROLL ST BROOKLYN, NY 11215
EPA ID:	NYP004757555
Mailing address:	IRVING PL, 15TH FL NE NEW YORK, NY 10003
Contact:	THOMAS TEELING
Contact address:	Not reported Not reported
Contact country:	Not reported
Contact telephone:	212-460-3770
Contact email:	Not reported
EPA Region:	02
Classification:	Non-Generator
Description:	Handler: Non-Generators do not presently generate hazardous waste

Handler Activities Summary:

U.S. importer of hazardous waste:	No
Mixed waste (haz. and radioactive):	No
Recycler of hazardous waste:	No
Transporter of hazardous waste:	No
Treater, storer or disposer of HW:	No
Underground injection activity:	No
On-site burner exemption:	No
Furnace exemption:	No
Used oil fuel burner:	No
Used oil processor:	No
User oil refiner:	No
Used oil fuel marketer to burner:	No
Used oil Specification marketer:	No
Used oil transfer facility:	No
Used oil transporter:	No

Historical Generators:

Date form received by agency:	03/25/2015
Site name:	CON EDISON
Classification:	Large Quantity Generator

Violation Status: No violations found

FINDS:

Registry ID: 110067682555

Environmental Interest/Information System

RCRAInfo is a national information system that supports the Resource Conservation and Recovery Act (RCRA) program through the tracking of events and activities related to facilities that generate, transport, and treat, store, or dispose of hazardous waste. RCRAInfo allows RCRA program staff to track the notification, permit, compliance, and corrective action activities required under RCRA.

CON EDISON (Continued) **1018280847**

Click this hyperlink while viewing on your computer to access additional FINDS: detail in the EDR Site Report.

ECHO:
Envid: 1018280847
Registry ID: 110067682555
DFR URL: http://echo.epa.gov/detailed-facility-report?fid=110067682555

AR469 **ERNS** **2009906368**
CAROL AND NEVINS STREET **N/A**
< 1/8 **BROOKLYN, NY**
1 ft.

Site 11 of 28 in cluster AR

Relative: **Lower**
Actual: **10 ft.**

Incident Commons:

NRC Report #:	906368
Description of Incident:	CALLER REPORTED AN UNKNOWN SHEEN COMING FROM AN UNKNOWN SOURCE.
Type of Incident:	UNKNOWN SHEEN
Incident Cause:	UNKNOWN
Incident Date Time:	2009-05-22 12:47:00
Incident DTG:	DISCOVERED
Incident Location:	UNKNOWN SHEEN INCIDENT
Loaction Address:	CAROL AND NEVINS STREET
Location Street 1:	Not reported
Location Street 2:	Not reported
Location Nearest City:	BROOKLYN
Location State:	NY
Location County:	KINGS(BROOKLYN)
Location Zip:	Not reported
Distance From City:	Not reported
Distance Units:	Not reported
Direction From City:	Not reported
Lat Deg:	Not reported
Lat Min:	Not reported
Lat Sec:	Not reported
Lat Quad:	Not reported
Long Deg:	Not reported
Long Min:	Not reported
Long Sec:	Not reported
Long Quad:	Not reported
Location Section:	Not reported
Location Township:	Not reported
Location range:	Not reported
Potential Range:	N

Incidents:

NRC Report #:	906368
Aircraft Type:	Not reported
Aircraft Model:	Not reported
Aircraft ID:	Not reported
Aircraft Fuel Capacity:	Not reported
Aircraft Fuel Capacity Units:	Not reported
Aircraft Fuel on Board:	Not reported
Aircraft Fuel on Board Units:	Not reported
Aircraft Spot Number:	Not reported
Aircraft Hanger:	Not reported
Aircraft Runway Number:	Not reported

(Continued) **2009906368**

Road Mile Marker:	Not reported
Building ID:	Not reported
Type of Fixed Object:	Not reported
Power Generating Facility:	U
Generating Capacity:	Not reported
Type of Fuel:	Not reported
NPDES:	Not reported
NPDES Compliance:	U
Pipeline Type:	Not reported
DOT Regulated:	U
Pipeline Above Ground:	ABOVE
Exposed Underwater:	N
Pipeline Covered:	U
Railroad Hotline:	Not reported
Grade Crossing:	U
Location Subdivision:	Not reported
Railroad Milepost:	Not reported
Type Vehicle Involved:	Not reported
Crossing Device Type:	Not reported
Device Operational:	U
DOT Crossing Number:	Not reported
Brake Failure:	U
Description of Tank:	Not reported
Tank Above Ground:	ABOVE
Transportable Container:	U
Tank Regulated:	U
Tank Regulated By:	Not reported
Tank ID:	Not reported
Capacity of Tank:	Not reported
Capacity of Tank Units:	Not reported
Actual Amount:	Not reported
Actual Amount Units:	Not reported
Platform Rig Name:	Not reported
Platform Letter:	Not reported
Location Area ID:	Not reported
Location Block ID:	Not reported
OCSG Number:	Not reported
OCSP Number:	Not reported
State Lease Number:	Not reported
Pier Dock Number:	Not reported
Berth Slip Number:	Not reported
Continuous Release Type:	Not reported
Initial Continuous Release No:	Not reported
Continuous Release Permit:	Not reported
Allision:	U
Type of Structure:	Not reported
Structure Name:	Not reported
Structure Operational:	U
Airbag Deployed:	U
Date Tiem Normal Service:	Not reported
Service Disruption Time:	Not reported
Service Disruption Units:	Not reported
Transit Bus Flag:	Not reported
CR Begin Date:	Not reported
CR End Date:	Not reported
CR Change Date:	Not reported
FBI Contact:	Not reported

(Continued) **2009906368**

FBI Contact Date Time:	Not reported
Sub Part C Testing Req:	XXX
Conductor Testing:	Not reported
Engineer Testing:	Not reported
Trainman Testing:	Not reported
Yard Foreman Testing:	Not reported
RCL Operator Testing:	Not reported
Brakeman Testing:	Not reported
Train Dispatcher Testing:	Not reported
Signalman Testing:	Not reported
Other Employee Testing:	Not reported
Unknown Testing:	Not reported
Passenger Handling:	Not reported
Passenger Route:	XXX
Passenger Delay:	XXX

Incident Details:

NRC Report #:	906368
Fire Involved:	N
Fire Extinguished:	U
Any Evacuations:	N
Number Evacuated:	Not reported
Who Evacuated:	Not reported
Radius of Evacuation:	Not reported
Any Injuries:	N
Number Injured:	Not reported
Number Hospitalized:	Not reported
Any Fatalities:	N
Number Fatalities:	Not reported
Any Damages:	N
Damage Amount:	Not reported
Air Corridor Closed:	N
Air Corridor Desc:	Not reported
Air Closure Time:	Not reported
Waterway Closed:	N
Waterway Desc:	Not reported
Waterway Closure Time:	Not reported
Road Closed:	N
Road Desc:	Not reported
Road Closure Time:	Not reported
Closure Direction:	Not reported
Major Artery:	N
Track Closed:	N
Track Desc:	Not reported
Track Closure Time:	Not reported
Media Interest:	NONE
Medium Desc:	WATER
Additional Medium Info:	GOWANUS CANAL
Body of Water:	GOWANUS CANAL
Tributary of:	Not reported
Release Secured:	N
Estimated Duration of Release:	Not reported
Release rate:	Not reported
Desc Remedial Action:	NO ACTIONS TAKEN
State Agency on Scene:	NONE
State Agency Report Number:	NONE
Other Agency Notified:	Not reported

(Continued) **2009906368**

Weather Conditions:	SUNNY
Air Temperature:	80
Wind Speed:	Not reported
Wind Direction:	Not reported
Water Supply Contaminated:	U
Sheen Size:	Not reported
Sheen Color:	UNKNOWN
Direction of Sheen Travel:	Not reported
Sheen Odor Description:	Not reported
Wave Condition:	Not reported
Current Speed:	Not reported
Current Direction:	Not reported
Water Temperature:	Not reported
Track Close Dir:	Not reported
Empl Fatality:	Not reported
Pass Fatality:	Not reported
Community Impact:	Not reported
Wind Speed Unit:	Not reported
Employee Injuries:	Not reported
Passenger Injuries:	Not reported
Occupant Fatality:	Not reported
Current Speed Unit:	Not reported
Road Closure Units:	Not reported
Track CLosure Units:	Not reported
Sheen Size Units:	Not reported
Additional Info:	CALLER HAD NO ADDITIONAL INFORMATION.
State Agency Notified:	NONE
Federal Agency Notified:	NONE
nearest River Mile Marker:	Not reported
Sheen Size Length:	10
Sheen Size Length Units:	FEET
Sheen Size Width:	10
Sheen Size Width Units:	FEET
Offshore:	N
Duration Unit:	Not reported
Release Rate Unit:	Not reported
Release Rate Rate:	Not reported
Passengers Transferred:	NO

Calls:

NRC Report #:	906368
Site ID:	2009906368
Date Time Received:	2009-05-22 16:04:57
Date Time Complete:	2009-05-22 16:06:45
Call Type:	INC
Responsible Company:	Not reported
Responsible Org Type:	UNKNOWN
Responsible City:	Not reported
Responsible State:	XX
Responsible Zip:	Not reported
On Behalf:	N
Source:	TELEPHONE

Material Involved:

NRC Report #:	906368
Chris Code:	OUN

(Continued) **2009906368**

Case Number:	000000-00-0
UN Number:	Not reported
Amount of Material:	0
Unit of Measure:	UNKNOWN AMOUNT
Name of Material:	UNKNOWN OIL
If Reached Water:	YES
Amount in Water:	0
Unit of Measure Reach Water:	UNKNOWN AMOUNT

AK470 **CON EDISON** **NY MANIFEST** **S118088207**
511 CARROLL ST **N/A**
< 1/8 **BROOKLYN, NY 11215**
1 ft.

Site 4 of 15 in cluster AK

Relative: Higher
Actual: 22 ft.

NY MANIFEST:

Country:	USA
EPA ID:	NYP004757548
Facility Status:	Not reported
Location Address 1:	511 CARROLL ST.
Code:	BP
Location Address 2:	MH # 22620
Total Tanks:	Not reported
Location City:	BROOKLYN
Location State:	NY
Location Zip:	11215
Location Zip 4:	Not reported

NY MANIFEST:

EPAID:	NYP004757548
Mailing Name:	CON EDISON
Mailing Contact:	TOM TELLING
Mailing Address 1:	4 IRVING PLACE-15TH FLOOR
Mailing Address 2:	Not reported
Mailing City:	NEW YORK
Mailing State:	NY
Mailing Zip:	10003
Mailing Zip 4:	Not reported
Mailing Country:	USA
Mailing Phone:	2124603770

NY MANIFEST:

Document ID:	Not reported
Manifest Status:	Not reported
seq:	Not reported
Year:	2015
Trans1 State ID:	NJD003812047
Trans2 State ID:	NJD003812047
Generator Ship Date:	03/25/2015
Trans1 Recv Date:	03/25/2015
Trans2 Recv Date:	03/26/2015
TSD Site Recv Date:	03/26/2015
Part A Recv Date:	Not reported
Part B Recv Date:	Not reported
Generator EPA ID:	NYP004757548
Trans1 EPA ID:	Not reported
Trans2 EPA ID:	Not reported

CON EDISON (Continued) **S118088207**

TSDF ID 1:	NJD991291105
TSDF ID 2:	Not reported
Manifest Tracking Number:	002660491GBF
Import Indicator:	N
Export Indicator:	N
Discr Quantity Indicator:	N
Discr Type Indicator:	N
Discr Residue Indicator:	N
Discr Partial Reject Indicator:	N
Discr Full Reject Indicator:	N
Manifest Ref Number:	Not reported
Alt Facility RCRA ID:	Not reported
Alt Facility Sign Date:	Not reported
MGMT Method Type Code:	H110
Waste Code:	Not reported
Waste Code:	Not reported
Waste Code:	Not reported
Waste Code:	Not reported
Waste Code:	Not reported
Waste Code:	Not reported
Quantity:	500
Units:	P - Pounds
Number of Containers:	1
Container Type:	TT - Cargo tank, tank trucks
Handling Method:	T Chemical, physical, or biological treatment.
Specific Gravity:	1
Waste Code:	D008
Waste Code 1_2:	Not reported
Waste Code 1_3:	Not reported
Waste Code 1_4:	Not reported
Waste Code 1_5:	Not reported
Waste Code 1_6:	Not reported

Click this hyperlink while viewing on your computer to access
-1 additional NY MANIFEST: record(s) in the EDR Site Report.

AA471 **SPEEDWAY #7835 - PBS# 2-297666** **NY Spills** **S119028820**
204 - 222 4TH AVE **N/A**
< 1/8 **BROOKLYN, NY**
1 ft.

Site 12 of 18 in cluster AA

Relative: SPILLS:
Higher

Spill Number/Closed Date:	1608842 / 2017-03-03
Facility ID:	1608842
Facility Type:	ER
DER Facility ID:	491452
Site ID:	537587
DEC Region:	2
Spill Cause:	Deliberate
Spill Class:	D3
SWIS:	2401
Spill Date:	2016-12-17
Investigator:	RMPIPER
Referred To:	Not reported
Reported to Dept:	2016-12-17
CID:	Not reported

Actual:
25 ft.

SPEEDWAY #7835 - PBS# 2-297666 (Continued) **S119028820**

Water Affected:	Not reported
Spill Source:	Commercial/Industrial
Spill Notifier:	Other
Cleanup Ceased:	Not reported
Cleanup Meets Std:	False
Last Inspection:	Not reported
Recommended Penalty:	False
UST Trust:	False
Remediation Phase:	0
Date Entered In Computer:	2016-12-17
Spill Record Last Update:	2017-03-03
Spiller Name:	ERIC
Spiller Company:	SPEEDWAY
Spiller Address:	204 4TH AVE
Spiller Company:	999
Contact Name:	ERIC
DEC Memo:	"R.Piper responded this spill (Secondary Off-hour). 12/19/16- DEC Piper emailed Scott Fleming of Speedway to have drains cleaned. 1/19/17- DEC Piper received notification from Envirotrac that: EnviroTrac, Speedway s environmental consultant, inspected the subject property and the on-site drains on December 20, 2016 (see attachments for inspection photos and site plan). EnviroTrac did notice that three (3) out of the six (6) on-site drains were clogged or not draining to capacity causing an overflow situation. During EnviroTrac s field observations it was noticed that CB-1 was not draining as was evident by the drain being submerged under water and ice, CB-4 contained sediment that was frozen solid, and CB-6 also had sediment within. As a result of a drainage issue at this site, Speedway s maintenance division procured a sub-contractor to clean out debris from each drain and sewer jet seventy (70) feet of clogged lines. This work was conducted on December 31, 2016. In order to confirm the cleanout of these drains, EnviroTrac dispatched a technician on Tuesday, January 17, 2017 and noticed that one (1) drain out of the six (6) was still not draining to capacity and had some overflow. This drain (CB-3) is located behind the station kiosk. EnviroTrac notified Speedway s maintenance division of this issue related to CB-3 on Tuesday, January 17, 2017. Speedway s maintenance division will be dispatching a contractor to clean this affected drain. 3/3/17- DEC Piper received notification from Envirotrac that Speedway s maintenance division dispatched a contractor to clean catch basin (CB-3) on February 1, 2017. The cleanout procedure that was utilized consisted of sewer jetting the outflow pipe and as a result, no waste was generated. Based on work to date, this spill is closed."
Remarks:	"caller stated that drains are over following in to drains"

All Materials:

Site ID:	537587
Operable Unit ID:	1286213
Operable Unit:	01
Material ID:	2291815
Material Code:	0063A
Material Name:	unknown hazardous material
Case No.:	Not reported
Material FA:	Hazardous Material
Quantity:	Not reported
Units:	Not reported
Recovered:	Not reported

SPEEDWAY #7835 - PBS# 2-297666 (Continued) **S119028820**

Oxygenate: Not reported

AH472 **LOT 15,TAXBLOCK 452** **NY E DESIGNATION** **S109527599**
400 CARROLL STREET **N/A**
< 1/8 **BROOKLYN, NY**
1 ft.

Site 12 of 17 in cluster AH

Relative: Lower
Actual: 4 ft.

E DESIGNATION:

Tax Lot(s):	15
Tax Block:	452
Borough Code:	Not reported
E-No:	E-221
Effective Date:	3/11/2009
Satisfaction Date:	Not reported
Ceqr Number:	08DCP033K
Ulurp Number:	090047ZMK
Zoning Map No:	16c
Description:	Air Quality - HVAC fuel limited to natural gas
Lot Remediation Date:	Not reported
Description:	Air Quality - HVAC fuel limited to natural gas
Lot Remediation Date:	Not reported
Description:	Exhaust stack location limitations
Lot Remediation Date:	Not reported
Description:	Hazardous Materials* Phase I and Phase II Testing Protocol
Lot Remediation Date:	Not reported

AS473 **ABIGAL PRESS INC** **FINDS** **1016401576**
92 3RD ST **N/A**
< 1/8 **BROOKLYN, NY 11231**
1 ft.

Site 4 of 15 in cluster AS

Relative: Higher
Actual: 18 ft.

FINDS:

Registry ID: 110055354548

Environmental Interest/Information System

FIS (New York - Facility Information System) is New York's Department of Environmental Conservation (DEC) information system for tracking environmental facility information found across the State.

Click this hyperlink while viewing on your computer to access additional FINDS: detail in the EDR Site Report.

AK474 **PS 418 K SCHOOL** **RCRA-LQG** **1016144416**
512 CARROLL ST **FINDS** **NYR000199968**
< 1/8 **BROOKLYN, NY 11215** **ECHO**
1 ft. **NY MANIFEST**

Site 5 of 15 in cluster AK

Relative: Higher
Actual: 21 ft.

RCRA-LQG:

Date form received by agency:	02/20/2014
Facility name:	PS 418 K SCHOOL
Facility address:	512 CARROLL ST BROOKLYN, NY 11215
EPA ID:	NYR000199968
Mailing address:	THOMSON AVE LONG ISLAND CITY, NY 11101
Contact:	ALEXANDER LEMPERT
Contact address:	THOMSON AVE LONG ISLAND CITY, NY 11101
Contact country:	US
Contact telephone:	718-472-8501
Contact email:	ALEMPERT@NYCSCA.ORG
EPA Region:	02
Classification:	Large Quantity Generator
Description:	Handler: generates 1,000 kg or more of hazardous waste during any calendar month; or generates more than 1 kg of acutely hazardous waste during any calendar month; or generates more than 100 kg of any residue or contaminated soil, waste or other debris resulting from the cleanup of a spill, into or on any land or water, of acutely hazardous waste during any calendar month; or generates 1 kg or less of acutely hazardous waste during any calendar month, and accumulates more than 1 kg of acutely hazardous waste at any time; or generates 100 kg or less of any residue or contaminated soil, waste or other debris resulting from the cleanup of a spill, into or on any land or water, of acutely hazardous waste during any calendar month, and accumulates more than 100 kg of that material at any time

Owner/Operator Summary:

Owner/operator name:	NYC DEPT OF SCHOOL FACILITIES
Owner/operator address:	Not reported Not reported
Owner/operator country:	US
Owner/operator telephone:	Not reported
Owner/operator email:	Not reported
Owner/operator fax:	Not reported
Owner/operator extension:	Not reported
Legal status:	Municipal
Owner/Operator Type:	Operator
Owner/Op start date:	05/17/1973
Owner/Op end date:	Not reported
Owner/operator name:	NYC DEPT OF EDUCATION
Owner/operator address:	THOMSON AVE LONG ISLAND CITY, NY 11101
Owner/operator country:	US
Owner/operator telephone:	718-472-8501
Owner/operator email:	Not reported
Owner/operator fax:	Not reported
Owner/operator extension:	Not reported
Legal status:	Municipal
Owner/Operator Type:	Owner

PS 418 K SCHOOL (Continued) **1016144416**

Owner/Op start date: 05/17/1973
Owner/Op end date: Not reported

Owner/operator name: NYC DEPARTMENT OF EDUCATION
Owner/operator address: VERNON BLVD
LONG ISLAND CITY, NY 11101
Owner/operator country: US
Owner/operator telephone: Not reported
Owner/operator email: Not reported
Owner/operator fax: Not reported
Owner/operator extension: Not reported
Legal status: Municipal
Owner/Operator Type: Owner
Owner/Op start date: 01/01/1900
Owner/Op end date: Not reported

Owner/operator name: NYC DEPARTMENT OF EDUCATION
Owner/operator address: VERNON BLVD
LONG ISLAND CITY, NY 11101
Owner/operator country: US
Owner/operator telephone: Not reported
Owner/operator email: Not reported
Owner/operator fax: Not reported
Owner/operator extension: Not reported
Legal status: Municipal
Owner/Operator Type: Operator
Owner/Op start date: 01/01/1900
Owner/Op end date: Not reported

Handler Activities Summary:
U.S. importer of hazardous waste: No
Mixed waste (haz. and radioactive): No
Recycler of hazardous waste: No
Transporter of hazardous waste: No
Treater, storer or disposer of HW: No
Underground injection activity: No
On-site burner exemption: No
Furnace exemption: No
Used oil fuel burner: No
Used oil processor: No
User oil refiner: No
Used oil fuel marketer to burner: No
Used oil Specification marketer: No
Used oil transfer facility: No
Used oil transporter: No

. Waste code: B004
. Waste name: B004

. Waste code: B007
. Waste name: B007

Historical Generators:
Date form received by agency: 04/23/2013
Site name: NYC DEPT OF EDUCATION - PS 834K
Classification: Small Quantity Generator

PS 418 K SCHOOL (Continued) **1016144416**

. Waste code: B004
. Waste name: B004

. Waste code: B007
. Waste name: B007

Violation Status: No violations found

FINDS:

Registry ID: 110055471760

Environmental Interest/Information System
RCRAInfo is a national information system that supports the Resource Conservation and Recovery Act (RCRA) program through the tracking of events and activities related to facilities that generate, transport, and treat, store, or dispose of hazardous waste. RCRAInfo allows RCRA program staff to track the notification, permit, compliance, and corrective action activities required under RCRA.

HAZARDOUS WASTE BIENNIAL REPORTER

Click this hyperlink while viewing on your computer to access additional FINDS: detail in the EDR Site Report.

ECHO:
Envid: 1016144416
Registry ID: 110055471760
DFR URL: http://echo.epa.gov/detailed-facility-report?fid=110055471760

NY MANIFEST:
Country: USA
EPA ID: NYR000199968
Facility Status: Not reported
Location Address 1: 512 CARROLL ST
Code: BP
Location Address 2: Not reported
Total Tanks: Not reported
Location City: BROOKLYN
Location State: NY
Location Zip: 11215
Location Zip 4: Not reported

NY MANIFEST:
EPAID: NYR000199968
Mailing Name: NYC DEPT OF EDUCATION - PS 418K
Mailing Contact: NYC DEPT OF SCHOOL CONTRUCTION AUTHORITY - PS 834
Mailing Address 1: 30-30 THOMSON AVE
Mailing Address 2: Not reported
Mailing City: LONG ISLAND CITY
Mailing State: NY
Mailing Zip: 11101
Mailing Zip 4: Not reported
Mailing Country: USA
Mailing Phone: 7184728000

PS 418 K SCHOOL (Continued) **1016144416**

NY MANIFEST:

Document ID:	Not reported
Manifest Status:	Not reported
seq:	Not reported
Year:	2013
Trans1 State ID:	NYD986938645
Trans2 State ID:	PAD146714878
Generator Ship Date:	08/30/2013
Trans1 Recv Date:	08/30/2013
Trans2 Recv Date:	09/04/2013
TSD Site Recv Date:	09/05/2013
Part A Recv Date:	Not reported
Part B Recv Date:	Not reported
Generator EPA ID:	NYR000199968
Trans1 EPA ID:	Not reported
Trans2 EPA ID:	Not reported
TSDF ID 1:	ALD000622464
TSDF ID 2:	Not reported
Manifest Tracking Number:	006378703JJK
Import Indicator:	N
Export Indicator:	N
Discr Quantity Indicator:	Y
Discr Type Indicator:	N
Discr Residue Indicator:	N
Discr Partial Reject Indicator:	N
Discr Full Reject Indicator:	N
Manifest Ref Number:	Not reported
Alt Facility RCRA ID:	Not reported
Alt Facility Sign Date:	Not reported
MGMT Method Type Code:	H132
Waste Code:	Not reported
Waste Code:	Not reported
Waste Code:	Not reported
Waste Code:	Not reported
Waste Code:	Not reported
Waste Code:	Not reported
Quantity:	254
Units:	K - Kilograms (2.2 pounds)
Number of Containers:	1
Container Type:	CM - Metal boxes, cases, roll-offs
Handling Method:	L Landfill.
Specific Gravity:	1
Waste Code:	B007
Waste Code 1_2:	Not reported
Waste Code 1_3:	Not reported
Waste Code 1_4:	Not reported
Waste Code 1_5:	Not reported
Waste Code 1_6:	Not reported

Click this hyperlink while viewing on your computer to access
-1 additional NY MANIFEST: record(s) in the EDR Site Report.

AS475 **GREAT RICH TRADING COMPANY INC** **FINDS** **1006281697**
130 3RD STREET **N/A**
< 1/8 **BROOKLYN, NY 11231**
1 ft.

Site 5 of 15 in cluster AS

Relative: FINDS:
Lower

Actual: Registry ID: 110011615528
6 ft.

Environmental Interest/Information System

NCDB (National Compliance Data Base) supports implementation of the Federal Insecticide, Fungicide, and Rodenticide Act (FIFRA) and the Toxic Substances Control Act (TSCA). The system tracks inspections in regions and states with cooperative agreements, enforcement actions, and settlements.

Click this hyperlink while viewing on your computer to access additional FINDS: detail in the EDR Site Report.

AU476 **COMMERCIAL PROPERTY** **NY Spills** **S111457248**
155 3RD STREET **N/A**
< 1/8 **BROOKLYN, NY**
1 ft.

Site 2 of 14 in cluster AU

Relative: SPILLS:
Lower

Actual:
3 ft.

Spill Number/Closed Date:	1111444 / 2012-08-06
Facility ID:	1111444
Facility Type:	ER
DER Facility ID:	413796
Site ID:	459342
DEC Region:	2
Spill Cause:	Unknown
Spill Class:	C3
SWIS:	2401
Spill Date:	2011-12-21
Investigator:	SFRAHMAN
Referred To:	Not reported
Reported to Dept:	2011-12-23
CID:	Not reported
Water Affected:	Not reported
Spill Source:	Commercial/Industrial
Spill Notifier:	Local Agency
Cleanup Ceased:	Not reported
Cleanup Meets Std:	False
Last Inspection:	Not reported
Recommended Penalty:	False
UST Trust:	False
Remediation Phase:	0
Date Entered In Computer:	2011-12-23
Spill Record Last Update:	2012-08-06
Spiller Name:	GEORGE MACCHIA
Spiller Company:	ASTI HOLDING CORP
Spiller Address:	556 CENTRAL AVE
Spiller Company:	999
Contact Name:	PETE ZIMMERMAN
DEC Memo:	"12/23/11-HRAHMED-Spoke to Pet Zimmerman from ELM Group. As per them, they were doing some soil boring on this property and found strong

COMMERCIAL PROPERTY (Continued) **S111457248**

petroleum odor and high PID reading in some of their boring. He sent some soil samples for analysis. Told him to send DEC the report with analytical data when it is available. 12/28/11-HRAHMED-Sent a CSL to with the requirement of soil and groundwater deleneation to : Georgeb J. Macchia ASTI Holding Group 556 Central Ave Bethpage, NY 11714 csl re sent to 155 3rd Street LLC 155 3rd Street Brooklyn, NY 11231 Attn: Alphonse Lembo. Correct address of the spill is 155 3rd street, Brooklyn. 04/19/12 The site is developed with a paved parking lot, a one story office building and a partially paved storage area. The property is currently being used as storage for construction materials. The eastern edge of the property borders the Gowanus Canal. LNAPL was identified during a phase II ESA in 2011. Several VOCs were detected in soil samples, but all were below DEC guidelines. LNAPL was not identified in the monitoring wells. Ground water sample was collected from MW-6, where LNAPL was observed in soil historically. VOCs were below DEC AWQS. Based upon the findings of the further investigation, LNAPL was identified in a small area, 20 x10 x 5 along the southeastern corner of the property. LNAPL appears to be bound in the soil,(source?) is not impacting the ground water of the site. As per RAP, LNAPL in soil will be removed by excavation. Soil will be removed to one ft below the water table at approx 6 ft bgs. Ground water sample will be collected after completion of excavation.RAP approved via email.(sr) 06/20/12 Email from Derek wrote: Sharif, I just wanted to let you know that we have received approval from Clean Earth to dispose of the material generated from the Remedial Action. The contractor will be loading out the material on Thursday and backfilling the excavation. Upon receipt of final manifest from the facility, I will forward you over the Remedial Action Completion Report. Sincerely, ~Derek Derek Ersbak Project Hydrogeologist P.W. Grosser Consulting 630 Johnson Avenue, Suite 7 Bohemia, NY 11716 (sr) 08/06/12 PW Grosser and their sub contractor PAL Environmental performed remedial activities from May 23 through June 7. LNAPL was not observed during the remedial efforts.A total of 15.45 tons of contaminated material was disposed from the site.Following the completion of the excavation, a ground water sample was collected to document the effectiveness of the remediation.Ground water analytical data was compared with TOGS 1.1.1 and VOCs/SVOCs were not above the limit.The excavation was backfilled with gravel, and then with clean overburden material that was stockpiles on site.NFA required.Case closed.(sr) "

Remarks: "1626 THE CALLER ADVISED DISPATCH THE SPILL WAS DISCOVERED IN THE AMOUNT OF ABOUT AN OUNCE IN SOIL. NO WATER IMPACTED. CLEAN UP IS PENDING CONTRACT WITH THE PORPERTY OWNERS."

All Materials:

Site ID:	459342
Operable Unit ID:	1209434
Operable Unit:	01
Material ID:	2206852
Material Code:	0066A
Material Name:	unknown petroleum
Case No.:	Not reported
Material FA:	Petroleum
Quantity:	Not reported
Units:	Not reported
Recovered:	Not reported
Oxygenate:	Not reported

AU477 **SB 38848** **NY Spills** **S104789265**
2ND ST & GOWANUS CANAL **N/A**
< 1/8 **BROOKLYN, NY**
1 ft.

Site 3 of 14 in cluster AU

Relative: **Lower**

Actual: **-1 ft.**

SPILLS:

Spill Number/Closed Date:	0006747 / 2001-11-26
Facility ID:	0006747
Facility Type:	ER
DER Facility ID:	164832
Site ID:	198068
DEC Region:	2
Spill Cause:	Unknown
Spill Class:	C4
SWIS:	2401
Spill Date:	2000-09-07
Investigator:	OKWUOHA
Referred To:	Not reported
Reported to Dept:	2000-09-07
CID:	211
Water Affected:	Not reported
Spill Source:	Unknown
Spill Notifier:	Other
Cleanup Ceased:	Not reported
Cleanup Meets Std:	False
Last Inspection:	Not reported
Recommended Penalty:	False
UST Trust:	False
Remediation Phase:	0
Date Entered In Computer:	2000-09-07
Spill Record Last Update:	2001-11-26
Spiller Name:	Not reported
Spiller Company:	UNKNOWN
Spiller Address:	Not reported
Spiller Company:	999
Contact Name:	JIMMY FOX
DEC Memo:	""
Remarks:	"1 qt unk oil 1 gallon water soill contained in service box - sample taken clean up pending results con ed 133250"

All Materials:

Site ID:	198068
Operable Unit ID:	829572
Operable Unit:	01
Material ID:	547857
Material Code:	0066A
Material Name:	unknown petroleum
Case No.:	Not reported
Material FA:	Petroleum
Quantity:	1.00
Units:	G
Recovered:	.00
Oxygenate:	Not reported

AL478 **CON EDISON** **RCRA NonGen / NLR** **1018280848**
CARROLL ST & 4TH AVE **FINDS** **NYP004757563**
< 1/8 **BROOKLYN, NY 11215** **ECHO**
1 ft.

Site 12 of 25 in cluster AL

Relative: Higher

Actual: 26 ft.

RCRA NonGen / NLR:

Date form received by agency:	03/25/2015
Facility name:	CON EDISON
Facility address:	CARROLL ST & 4TH AVE BROOKLYN, NY 11215
EPA ID:	NYP004757563
Mailing address:	IRVING PL, 15TH FL NE NEW YORK, NY 10003
Contact:	THOMAS TEELING
Contact address:	Not reported Not reported
Contact country:	Not reported
Contact telephone:	212-460-3770
Contact email:	Not reported
EPA Region:	02
Classification:	Non-Generator
Description:	Handler: Non-Generators do not presently generate hazardous waste

Handler Activities Summary:

U.S. importer of hazardous waste:	No
Mixed waste (haz. and radioactive):	No
Recycler of hazardous waste:	No
Transporter of hazardous waste:	No
Treater, storer or disposer of HW:	No
Underground injection activity:	No
On-site burner exemption:	No
Furnace exemption:	No
Used oil fuel burner:	No
Used oil processor:	No
User oil refiner:	No
Used oil fuel marketer to burner:	No
Used oil Specification marketer:	No
Used oil transfer facility:	No
Used oil transporter:	No

Historical Generators:

Date form received by agency:	03/25/2015
Site name:	CON EDISON
Classification:	Large Quantity Generator

Violation Status: No violations found

FINDS:

Registry ID: 110067682564

Environmental Interest/Information System

RCRAInfo is a national information system that supports the Resource Conservation and Recovery Act (RCRA) program through the tracking of events and activities related to facilities that generate, transport, and treat, store, or dispose of hazardous waste. RCRAInfo allows RCRA program staff to track the notification, permit, compliance, and corrective action activities required under RCRA.

CON EDISON (Continued) **1018280848**

Click this hyperlink while viewing on your computer to access additional FINDS: detail in the EDR Site Report.

ECHO:
Envid: 1018280848
Registry ID: 110067682564
DFR URL: http://echo.epa.gov/detailed-facility-report?fid=110067682564

AQ479 **CON EDISON MANHOLE: 2618** **RCRA NonGen / NLR** **1016454185**
4TH & UNION AVE **FINDS** **NYP004318366**
< 1/8 **BROOKLYN, NY 11215** **ECHO**
1 ft. **NY MANIFEST**

Site 4 of 8 in cluster AQ

Relative: Higher
Actual: 27 ft.

RCRA NonGen / NLR:
Date form received by agency: 07/04/2013
Facility name: CON EDISON MANHOLE: 2618
Facility address: 4TH & UNION AVE
BROOKLYN, NY 11215
EPA ID: NYP004318366
Mailing address: VING PL, 15TH FL NE
NEW YORK, NY 10003
Contact: THOMAS TEELING
Contact address: Not reported
Not reported
Contact country: Not reported
Contact telephone: 212-460-3770
Contact email: Not reported
EPA Region: 02
Classification: Non-Generator
Description: Handler: Non-Generators do not presently generate hazardous waste

Handler Activities Summary:
U.S. importer of hazardous waste: No
Mixed waste (haz. and radioactive): No
Recycler of hazardous waste: No
Transporter of hazardous waste: No
Treater, storer or disposer of HW: No
Underground injection activity: No
On-site burner exemption: No
Furnace exemption: No
Used oil fuel burner: No
Used oil processor: No
User oil refiner: No
Used oil fuel marketer to burner: No
Used oil Specification marketer: No
Used oil transfer facility: No
Used oil transporter: No

Historical Generators:
Date form received by agency: 06/04/2013
Site name: CON EDISON MANHOLE: 2618
Classification: Conditionally Exempt Small Quantity Generator

Violation Status: No violations found

CON EDISON MANHOLE: 2618 (Continued) **1016454185**

FINDS:

Registry ID: 110056509773

Environmental Interest/Information System
RCRAInfo is a national information system that supports the Resource Conservation and Recovery Act (RCRA) program through the tracking of events and activities related to facilities that generate, transport, and treat, store, or dispose of hazardous waste. RCRAInfo allows RCRA program staff to track the notification, permit, compliance, and corrective action activities required under RCRA.

Click this hyperlink while viewing on your computer to access additional FINDS: detail in the EDR Site Report.

ECHO:

Envid:	1016454185
Registry ID:	110056509773
DFR URL:	http://echo.epa.gov/detailed-facility-report?fid=110056509773

NY MANIFEST:

Country:	USA
EPA ID:	NYP004318366
Facility Status:	Not reported
Location Address 1:	4TH AVE & UNION ST
Code:	BP
Location Address 2:	Not reported
Total Tanks:	Not reported
Location City:	BROOKLYN
Location State:	NY
Location Zip:	11215
Location Zip 4:	Not reported

NY MANIFEST:

EPAID:	NYP004318366
Mailing Name:	CON EDISON
Mailing Contact:	CON EDISON
Mailing Address 1:	4 IRVING PLACE 15TH FLOOR
Mailing Address 2:	Not reported
Mailing City:	NEW YORK
Mailing State:	NY
Mailing Zip:	10003
Mailing Zip 4:	Not reported
Mailing Country:	USA
Mailing Phone:	2124603770

NY MANIFEST:

Document ID:	Not reported
Manifest Status:	Not reported
seq:	Not reported
Year:	2013
Trans1 State ID:	NJD003812047
Trans2 State ID:	Not reported
Generator Ship Date:	06/04/2013
Trans1 Recv Date:	06/04/2013

CON EDISON MANHOLE: 2618 (Continued) **1016454185**

Trans2 Recv Date:	Not reported
TSD Site Recv Date:	06/06/2013
Part A Recv Date:	Not reported
Part B Recv Date:	Not reported
Generator EPA ID:	NYP004318366
Trans1 EPA ID:	Not reported
Trans2 EPA ID:	Not reported
TSDF ID 1:	NJD991291105
TSDF ID 2:	Not reported
Manifest Tracking Number:	002018160GBF
Import Indicator:	N
Export Indicator:	N
Discr Quantity Indicator:	N
Discr Type Indicator:	N
Discr Residue Indicator:	N
Discr Partial Reject Indicator:	N
Discr Full Reject Indicator:	N
Manifest Ref Number:	Not reported
Alt Facility RCRA ID:	Not reported
Alt Facility Sign Date:	Not reported
MGMT Method Type Code:	H141
Waste Code:	Not reported
Waste Code:	Not reported
Waste Code:	Not reported
Waste Code:	Not reported
Waste Code:	Not reported
Waste Code:	Not reported
Quantity:	150
Units:	G - Gallons (liquids only)* (8.3 pounds)
Number of Containers:	1
Container Type:	TT - Cargo tank, tank trucks
Handling Method:	T Chemical, physical, or biological treatment.
Specific Gravity:	1
Waste Code:	D008
Waste Code 1_2:	Not reported
Waste Code 1_3:	Not reported
Waste Code 1_4:	Not reported
Waste Code 1_5:	Not reported
Waste Code 1_6:	Not reported

Click this hyperlink while viewing on your computer to access
-1 additional NY MANIFEST: record(s) in the EDR Site Report.

AW480 **NY COOLING TOWERS** **S121994800**
35 W45TH STREET **N/A**
< 1/8 **N.Y.C., NY 10036**
1 ft.

Site 1 of 6 in cluster AW

Relative: **Higher**
Actual: **27 ft.**

COOLING TOWERS:

Equipment Unique ID:	5225
Equipment Borough:	Manhattan
Intended Use:	Refrigeration
Manufacturer:	Tecumseh
Model:	CPS-050
Cooling Capacity:	15
Cooling Capacity Unit:	Tonnage

(Continued) **S121994800**

Commissioned Date:	09/01/1999
Inspection Date:	09/11/2018
Date of Bacteriological Collection:	08/17/2018
Date of Legionella Collection:	08/20/2018
Last Legionella Result > 1,000 CFU/mL:	no
Latitude:	40.6771
Longitude:	-73.9955

AK481 **L.L.L. AUTO REPAIR INC.** **NY AST** **A100320260**
528 PRESIDENT STREET **N/A**
< 1/8 **BROOKLYN, NY 11215**
1 ft.

Site 6 of 15 in cluster AK

Relative: **Higher**
Actual: **20 ft.**

AST:

Region:	STATE
DEC Region:	2
Site Status:	Active
Facility Id:	2-610816
Program Type:	PBS
UTM X:	585732.00309
UTM Y:	4503454.02078
Expiration Date:	04/16/2013
Site Type:	Other

Affiliation Records:

Site Id:	396425
Affiliation Type:	Facility Owner
Company Name:	L.L.L. AUTO REPAIR INC
Contact Type:	Not reported
Contact Name:	Not reported
Address1:	528 PRESIDENT ST.
Address2:	Not reported
City:	BROOKLYN
State:	NY
Zip Code:	11215
Country Code:	001
Phone:	(718) 488-9244
EMail:	Not reported
Fax Number:	Not reported
Modified By:	NRLOMBAR
Date Last Modified:	2008-04-16

Site Id:	396425
Affiliation Type:	Mail Contact
Company Name:	L.L.L. AUTO REPAIR INC.
Contact Type:	Not reported
Contact Name:	CHI LUEN LEE
Address1:	528 PRESIDENT STREET
Address2:	Not reported
City:	BROOKLYN
State:	NY
Zip Code:	11215
Country Code:	001
Phone:	(718) 488-9244
EMail:	Not reported
Fax Number:	Not reported
Modified By:	NRLOMBAR

L.L.L. AUTO REPAIR INC. (Continued) **A100320260**

Date Last Modified: 2008-04-16

Site Id: 396425
Affiliation Type: Facility Operator
Company Name: L.L.L. AUTO REPAIR INC.
Contact Type: Not reported
Contact Name: CHI LUEN LEE
Address1: Not reported
Address2: Not reported
City: Not reported
State: NN
Zip Code: Not reported
Country Code: 001
Phone: (718) 488-9244
EMail: Not reported
Fax Number: Not reported
Modified By: NRLOMBAR
Date Last Modified: 2008-04-16

Site Id: 396425
Affiliation Type: Emergency Contact
Company Name: L.L.L. AUTO REPAIR INC
Contact Type: Not reported
Contact Name: CHI LUEN LEE
Address1: Not reported
Address2: Not reported
City: Not reported
State: NN
Zip Code: Not reported
Country Code: 001
Phone: (718) 488-9244
EMail: Not reported
Fax Number: Not reported
Modified By: NRLOMBAR
Date Last Modified: 2008-04-16

Tank Info:

Tank Number: 001
Tank Id: 222454
Material Code: 0022
Common Name of Substance: Waste Oil/Used Oil

Equipment Records:

Tank Location: G10 - Tank Secondary Containment - Impervious Underlayment
Aboveground - on saddles, legs, racks, etc.... Tank bottom is elevated above grade or tank pad, allowing visual inspection.
Tank Type: Steel/Carbon Steel/Iron
Tank Status: In Service
Pipe Model: Not reported
Install Date: 02/01/2008
Capacity Gallons: 250
Tightness Test Method: NN
Date Test: Not reported
Next Test Date: Not reported
Date Tank Closed: Not reported

L.L.L. AUTO REPAIR INC. (Continued) **A100320260**

Register:	True
Modified By:	NRLOMBAR
Last Modified:	04/14/2017
Material Name:	waste oil/used oil

AA482 **SPEEDWAY 7835** **RCRA-CESQG** **1000263763**
204 4TH AVE **US AIRS** **NYD982185563**
< 1/8 **BROOKLYN, NY 11217** **FINDS**
1 ft. **ECHO**
Site 13 of 18 in cluster AA **NY MANIFEST**

Relative: **Higher**
Actual: **25 ft.**

RCRA-CESQG:

Date form received by agency:	09/21/2016
Facility name:	SPEEDWAY 7835
Facility address:	204 4TH AVE BROOKLYN, NY 11217-3121
EPA ID:	NYD982185563
Mailing address:	PO BOX 1500 SPRINGFIELD, OH 45501-1500
Contact:	CHARLES A BESSE
Contact address:	PO BOX 1500 SPRINGFIELD, OH 45501-1500
Contact country:	US
Contact telephone:	937-863-6272
Contact email:	CABESSE@SPEEDWAY.COM
EPA Region:	02
Classification:	Conditionally Exempt Small Quantity Generator
Description:	Handler: generates 100 kg or less of hazardous waste per calendar month, and accumulates 1000 kg or less of hazardous waste at any time; or generates 1 kg or less of acutely hazardous waste per calendar month, and accumulates at any time: 1 kg or less of acutely hazardous waste; or 100 kg or less of any residue or contaminated soil, waste or other debris resulting from the cleanup of a spill, into or on any land or water, of acutely hazardous waste; or generates 100 kg or less of any residue or contaminated soil, waste or other debris resulting from the cleanup of a spill, into or on any land or water, of acutely hazardous waste during any calendar month, and accumulates at any time: 1 kg or less of acutely hazardous waste; or 100 kg or less of any residue or contaminated soil, waste or other debris resulting from the cleanup of a spill, into or on any land or water, of acutely hazardous waste

Owner/Operator Summary:

Owner/operator name:	MERIT OIL CORP
Owner/operator address:	NOT REQUIRED NOT REQUIRED, WY 99999
Owner/operator country:	US
Owner/operator telephone:	212-555-1212
Owner/operator email:	Not reported
Owner/operator fax:	Not reported
Owner/operator extension:	Not reported
Legal status:	Private
Owner/Operator Type:	Owner
Owner/Op start date:	Not reported
Owner/Op end date:	Not reported
Owner/operator name:	SPEEDWAY LLC

SPEEDWAY 7835 (Continued) **1000263763**

Owner/operator address: PO BOX 1500
SPRINGFIELD, OH 45501
Owner/operator country: US
Owner/operator telephone: 937-864-3000
Owner/operator email: Not reported
Owner/operator fax: Not reported
Owner/operator extension: Not reported
Legal status: Private
Owner/Operator Type: Owner
Owner/Op start date: 10/01/2014
Owner/Op end date: Not reported

Owner/operator name: MERIT OIL CORP
Owner/operator address: NOT REQUIRED
NOT REQUIRED, WY 99999
Owner/operator country: US
Owner/operator telephone: 212-555-1212
Owner/operator email: Not reported
Owner/operator fax: Not reported
Owner/operator extension: Not reported
Legal status: Private
Owner/Operator Type: Operator
Owner/Op start date: Not reported
Owner/Op end date: Not reported

Owner/operator name: SPEEDWAY LLC
Owner/operator address: Not reported
Not reported
Owner/operator country: US
Owner/operator telephone: Not reported
Owner/operator email: Not reported
Owner/operator fax: Not reported
Owner/operator extension: Not reported
Legal status: Private
Owner/Operator Type: Operator
Owner/Op start date: 10/01/2014
Owner/Op end date: Not reported

Handler Activities Summary:
U.S. importer of hazardous waste: No
Mixed waste (haz. and radioactive): No
Recycler of hazardous waste: No
Transporter of hazardous waste: No
Treater, storer or disposer of HW: No
Underground injection activity: No
On-site burner exemption: No
Furnace exemption: No
Used oil fuel burner: No
Used oil processor: No
User oil refiner: No
Used oil fuel marketer to burner: No
Used oil Specification marketer: No
Used oil transfer facility: No
Used oil transporter: No

. Waste code: D001
. Waste name: IGNITABLE HAZARDOUS WASTES ARE THOSE WASTES WHICH HAVE A FLASHPOINT OF

SPEEDWAY 7835 (Continued) **1000263763**

LESS THAN 140 DEGREES FAHRENHEIT AS DETERMINED BY A PENSKY-MARTENS CLOSED CUP FLASH POINT TESTER. ANOTHER METHOD OF DETERMINING THE FLASH POINT OF A WASTE IS TO REVIEW THE MATERIAL SAFETY DATA SHEET, WHICH CAN BE OBTAINED FROM THE MANUFACTURER OR DISTRIBUTOR OF THE MATERIAL. LACQUER THINNER IS AN EXAMPLE OF A COMMONLY USED SOLVENT WHICH WOULD BE CONSIDERED AS IGNITABLE HAZARDOUS WASTE.

. Waste code: D018
. Waste name: BENZENE

Historical Generators:
Date form received by agency: 01/01/2007
Site name: MERIT OIL CORP
Classification: Not a generator, verified

Date form received by agency: 01/01/2006
Site name: MERIT OIL CORP
Classification: Not a generator, verified

Date form received by agency: 07/08/1999
Site name: MERIT OIL CORP
Classification: Not a generator, verified

Date form received by agency: 02/23/1998
Site name: MERIT OIL OF NEW YORK, INC.,
Classification: Large Quantity Generator

Date form received by agency: 05/11/1987
Site name: MERIT OIL CORP
Classification: Large Quantity Generator

Violation Status: No violations found

US AIRS MINOR:
Envid: 1000263763
Region Code: 02
Programmatic ID: AIR NY0000002610300089
Facility Registry ID: 110001572628
D and B Number: Not reported
Primary SIC Code: 5541
NAICS Code: 999999
Default Air Classification Code: MIN
Facility Type of Ownership Code: POF
Air CMS Category Code: Not reported
HPV Status: Not reported

US AIRS MINOR:
Region Code: 02
Programmatic ID: AIR NY0000002610300089
Facility Registry ID: 110001572628
Air Operating Status Code: OPR
Default Air Classification Code: MIN
Air Program: State Implementation Plan for National Primary and Secondary Ambient Air Quality Standards
Activity Date: 1988-05-03 00:00:00
Activity Status Date: Not reported
Activity Group: Compliance Monitoring
Activity Type: Inspection/Evaluation
Activity Status: Not reported

SPEEDWAY 7835 (Continued) **1000263763**

US AIRS MINOR:
Envid: 1000263763
Region Code: 02
Programmatic ID: AIR NY0000002610300089
Facility Registry ID: 110001572628
D and B Number: Not reported
Primary SIC Code: 5541
NAICS Code: 999999
Default Air Classification Code: MIN
Facility Type of Ownership Code: POF
Air CMS Category Code: Not reported
HPV Status: Not reported

US AIRS MINOR:
Region Code: 02
Programmatic ID: AIR NY0000002610300089
Facility Registry ID: 110001572628
Air Operating Status Code: OPR
Default Air Classification Code: MIN
Air Program: State Implementation Plan for National Primary and Secondary Ambient Air Quality Standards
Activity Date: 1988-05-03 00:00:00
Activity Status Date: Not reported
Activity Group: Compliance Monitoring
Activity Type: Inspection/Evaluation
Activity Status: Not reported

FINDS:

Registry ID: 110001572628

Environmental Interest/Information System

AFS (Aerometric Information Retrieval System (AIRS) Facility Subsystem) replaces the former Compliance Data System (CDS), the National Emission Data System (NEDS), and the Storage and Retrieval of Aerometric Data (SAROAD). AIRS is the national repository for information concerning airborne pollution in the United States. AFS is used to track emissions and compliance data from industrial plants. AFS data are utilized by states to prepare State Implementation Plans to comply with regulatory programs and by EPA as an input for the estimation of total national emissions. AFS is undergoing a major redesign to support facility operating permits required under Title V of the Clean Air Act.

RCRAInfo is a national information system that supports the Resource Conservation and Recovery Act (RCRA) program through the tracking of events and activities related to facilities that generate, transport, and treat, store, or dispose of hazardous waste. RCRAInfo allows RCRA program staff to track the notification, permit, compliance, and corrective action activities required under RCRA.

FIS (New York - Facility Information System) is New York's Department of Environmental Conservation (DEC) information system for tracking environmental facility information found across the State.

AIR MINOR

SPEEDWAY 7835 (Continued) **1000263763**

Click this hyperlink while viewing on your computer to access additional FINDS: detail in the EDR Site Report.

ECHO:

Envid:	1000263763
Registry ID:	110001572628
DFR URL:	http://echo.epa.gov/detailed-facility-report?fid=110001572628

NY MANIFEST:

Country:	USA
EPA ID:	NYD982185563
Facility Status:	Not reported
Location Address 1:	204-222 FOURTH AVE
Code:	BP
Location Address 2:	Not reported
Total Tanks:	Not reported
Location City:	BROOKLYN
Location State:	NY
Location Zip:	11217
Location Zip 4:	Not reported

NY MANIFEST:

EPAID:	NYD982185563
Mailing Name:	MERIT OIL CORP - SACKETT
Mailing Contact:	DOM DEBENEDICTI
Mailing Address 1:	551 W LANCASTER AVE
Mailing Address 2:	Not reported
Mailing City:	HAVERFORD
Mailing State:	PA
Mailing Zip:	19041
Mailing Zip 4:	Not reported
Mailing Country:	USA
Mailing Phone:	5167310036

NY MANIFEST:

Document ID:	NYG0023022
Manifest Status:	C
seq:	Not reported
Year:	1997
Trans1 State ID:	XR4643
Trans2 State ID:	Not reported
Generator Ship Date:	04/10/1997
Trans1 Recv Date:	04/10/1997
Trans2 Recv Date:	/ /
TSD Site Recv Date:	04/10/1997
Part A Recv Date:	/ /
Part B Recv Date:	04/23/1997
Generator EPA ID:	NYD982185563
Trans1 EPA ID:	NYD082785429
Trans2 EPA ID:	Not reported
TSDF ID 1:	NYD082785429
TSDF ID 2:	Not reported
Manifest Tracking Number:	Not reported
Import Indicator:	Not reported
Export Indicator:	Not reported

SPEEDWAY 7835 (Continued) **1000263763**

Discr Quantity Indicator:	Not reported
Discr Type Indicator:	Not reported
Discr Residue Indicator:	Not reported
Discr Partial Reject Indicator:	Not reported
Discr Full Reject Indicator:	Not reported
Manifest Ref Number:	Not reported
Alt Facility RCRA ID:	Not reported
Alt Facility Sign Date:	Not reported
MGMT Method Type Code:	Not reported
Waste Code:	D001 - NON-LISTED IGNITABLE WASTES
Waste Code:	Not reported
Waste Code:	Not reported
Waste Code:	Not reported
Waste Code:	Not reported
Waste Code:	Not reported
Quantity:	00385
Units:	G - Gallons (liquids only)* (8.3 pounds)
Number of Containers:	007
Container Type:	DM - Metal drums, barrels
Handling Method:	B Incineration, heat recovery, burning.
Specific Gravity:	100

Click this hyperlink while viewing on your computer to access
-1 additional NY MANIFEST: record(s) in the EDR Site Report.

AX483 **VITAMASTER INDUSTRIES INC** **FINDS** **1016401306**
455 SMITH ST **N/A**
< 1/8 **BROOKLYN, NY 11231**
1 ft.

Site 1 of 6 in cluster AX

Relative: Higher
Actual: 26 ft.

FINDS:

Registry ID: 110055351809

Environmental Interest/Information System
FIS (New York - Facility Information System) is New York's Department of Environmental Conservation (DEC) information system for tracking environmental facility information found across the State.

Click this hyperlink while viewing on your computer to access
additional FINDS: detail in the EDR Site Report.

AR484 **CON EDISON** **NY MANIFEST** **S117537090**
CARROL ST & NEVINS ST **N/A**
< 1/8 **BROOKLYN, NY 11215**
1 ft.

Site 12 of 28 in cluster AR

Relative: Lower
Actual: 10 ft.

NY MANIFEST:

Country:	USA
EPA ID:	NYP004696175
Facility Status:	Not reported
Location Address 1:	CARROL ST & NEVINS ST

CON EDISON (Continued) **S117537090**

Code:	BP
Location Address 2:	MH 2542
Total Tanks:	Not reported
Location City:	BROOKLYN
Location State:	NY
Location Zip:	11215
Location Zip 4:	Not reported

NY MANIFEST:

EPAID:	NYP004696175
Mailing Name:	CON EDISON
Mailing Contact:	TOM TEELING
Mailing Address 1:	4 IRVING PL 15TH FL
Mailing Address 2:	Not reported
Mailing City:	NEW YORK
Mailing State:	NY
Mailing Zip:	10003
Mailing Zip 4:	Not reported
Mailing Country:	USA
Mailing Phone:	2124603770

NY MANIFEST:

Document ID:	Not reported
Manifest Status:	Not reported
seq:	Not reported
Year:	2014
Trans1 State ID:	NJD003812047
Trans2 State ID:	NJD003812047
Generator Ship Date:	11/17/2014
Trans1 Recv Date:	11/17/2014
Trans2 Recv Date:	11/21/2014
TSD Site Recv Date:	11/21/2014
Part A Recv Date:	Not reported
Part B Recv Date:	Not reported
Generator EPA ID:	NYP004696175
Trans1 EPA ID:	Not reported
Trans2 EPA ID:	Not reported
TSDF ID 1:	NJD991291105
TSDF ID 2:	Not reported
Manifest Tracking Number:	002416821GBF
Import Indicator:	N
Export Indicator:	N
Discr Quantity Indicator:	N
Discr Type Indicator:	N
Discr Residue Indicator:	N
Discr Partial Reject Indicator:	N
Discr Full Reject Indicator:	N
Manifest Ref Number:	Not reported
Alt Facility RCRA ID:	Not reported
Alt Facility Sign Date:	Not reported
MGMT Method Type Code:	H110
Waste Code:	Not reported
Waste Code:	Not reported
Waste Code:	Not reported
Waste Code:	Not reported
Waste Code:	Not reported
Waste Code:	Not reported

CON EDISON (Continued) **S117537090**

Quantity:	50
Units:	G - Gallons (liquids only)* (8.3 pounds)
Number of Containers:	1
Container Type:	TT - Cargo tank, tank trucks
Handling Method:	T Chemical, physical, or biological treatment.
Specific Gravity:	1
Waste Code:	D008
Waste Code 1_2:	Not reported
Waste Code 1_3:	Not reported
Waste Code 1_4:	Not reported
Waste Code 1_5:	Not reported
Waste Code 1_6:	Not reported

Click this hyperlink while viewing on your computer to access
-1 additional NY MANIFEST: record(s) in the EDR Site Report.

AN485 **CON EDISON** **FINDS** **1022284704**
HOYT ST & 4TH ST **ECHO** **N/A**
< 1/8 **BROOKLYN, NY 11215**
1 ft.

Site 9 of 19 in cluster AN

Relative: Higher

Actual: 21 ft.

FINDS:

Registry ID: 110069381430

Environmental Interest/Information System
RCRAInfo is a national information system that supports the Resource Conservation and Recovery Act (RCRA) program through the tracking of events and activities related to facilities that generate, transport, and treat, store, or dispose of hazardous waste. RCRAInfo allows RCRA program staff to track the notification, permit, compliance, and corrective action activities required under RCRA.

HAZARDOUS WASTE BIENNIAL REPORTER

Click this hyperlink while viewing on your computer to access
additional FINDS: detail in the EDR Site Report.

ECHO:

Envid:	1022284704
Registry ID:	110069381430
DFR URL:	http://echo.epa.gov/detailed-facility-report?fid=110069381430

AR486 **MANHOLE 2545** **NY Spills** **S106013083**
468 CARROLL ST **N/A**
< 1/8 **BROOKLYN, NY**
1 ft.

Site 13 of 28 in cluster AR

Relative: SPILLS:
Higher

Actual:
13 ft.

Spill Number/Closed Date:	0300423 / 2003-04-15
Facility ID:	0300423
Facility Type:	ER
DER Facility ID:	237470
Site ID:	293386
DEC Region:	2
Spill Cause:	Unknown
Spill Class:	C3
SWIS:	2401
Spill Date:	2003-04-11
Investigator:	AERODRIG
Referred To:	Not reported
Reported to Dept:	2003-04-12
CID:	257
Water Affected:	Not reported
Spill Source:	Unknown
Spill Notifier:	Affected Persons
Cleanup Ceased:	Not reported
Cleanup Meets Std:	False
Last Inspection:	Not reported
Recommended Penalty:	False
UST Trust:	False
Remediation Phase:	0
Date Entered In Computer:	2003-04-12
Spill Record Last Update:	2003-04-15
Spiller Name:	Not reported
Spiller Company:	UNKNOWN
Spiller Address:	Not reported
Spiller Company:	001
Contact Name:	SEAN MCKEEVER
DEC Memo:	"Prior to Sept, 2004 data translation this spill Lead_DEC Field was RODRIGUEZ e2mis 147860 4-11-03 0950 HRS C. LUGO # 03594 MECH A FLUSH DEPT REPORTS WHILE GETTING READY TO FLUSH STRUCTURE FOR SERV (#9) BUR (N/L) IN MH2545 F/O # 468 CARROLL ST HE FOUND APPROX 1 QUART UNKNOWN OIL ON 300 GALLONS WATER. THERE WAS NO FIRE OR SMOKE AT THIS LOCATION. NO PRIVATE PROPERTY AFFECTED, NO INJURIES. HE DOES NOT SEE A SEWER CONNECTION OR SUMP AT THIS TIME. LIQUID SEEMS CONTAINED , NO SEWERS OR WATERWAYS AFFECTED. HE TOOK A LIQUID SAMPLE AND REQUESTED EMERG PRIORITY FOR PCB SAMPLE RESULTS. CLEANUP PENDING SAMPLE RESULTS. CHAIN OF CUSTODY # CC07418. HE PLACED E.S.TAG # 34810. N/P 0800 HRS TO 1800 HRS MONDAY TO FRIDAY. CIG P. DIDONATO (S. MCKEEVER) NOTIFIED 1014 HRS Aroclor 1260 < 1.0 ppm EPA 608/8082 UPDATE 4-12-03 0810 HRS AT 0810 HRS K. QUEST REPORTS HE DOUBLE WASH STRUCTURE WITH BIO-JEN 760 HE REMOVED ALL LIQUIDS WITH HIS VACTOR. HE FOUND A DRAIN , CHECK DRAIN FOUND NO SIGNS OF OIL IN DRAIN (LIQUID WAS NOT DRAINING OFF INTO DRAIN) HE CEMENT DRAIN. NOTIFIED CIG S MCKEEVER OF DRAIN AND ALSO SPOKE TO ERT W. CAPUNE 0812 HRS ABOUT DRAIN , WAS TOLD TO TAKE THIS OFF THE 24 HRS PROGRAM. CLEANUP . K.QUEST REMOVED E.S.TAG # 34810. INCIDENT WAS TAKEN OFF 24 HRS PROGRAM CIG NOTIFIED S. MCKEEVER AND INCIDEN IS COMPLETED. "
Remarks:	"1 quart on 300 gals of water - ref #147860"

MANHOLE 2545 (Continued) **S106013083**

All Materials:

Site ID:	293386
Operable Unit ID:	868725
Operable Unit:	01
Material ID:	508502
Material Code:	0066A
Material Name:	unknown petroleum
Case No.:	Not reported
Material FA:	Petroleum
Quantity:	1.00
Units:	G
Recovered:	.00
Oxygenate:	Not reported

AT487 **1877 NY GATES** **FINDS** **1007779634**
302 3RD AVE **N/A**
< 1/8 **BROOKLYN, NY 11215**
1 ft.

Site 12 of 22 in cluster AT

Relative: Higher

Actual: 15 ft.

FINDS:

Registry ID: 110019420964

Environmental Interest/Information System

FIS (New York - Facility Information System) is New York's Department of Environmental Conservation (DEC) information system for tracking environmental facility information found across the State.

Click this hyperlink while viewing on your computer to access additional FINDS: detail in the EDR Site Report.

AF488 **KLOR-DE CLEANERS** **EDR Hist Cleaner** **1018873447**
263 3RD AVE **N/A**
< 1/8 **BROOKLYN, NY 11215**
1 ft.

Site 9 of 16 in cluster AF

Relative: Higher

Actual: 19 ft.

EDR Hist Cleaner

Year:	Name:	Type:
1976	KLOR-DE CLEANERS	Drycleaning Plants, Except Rugs
1977	KLOR-DE CLEANERS	Drycleaning Plants, Except Rugs
1978	KLOR-DE CLEANERS	Drycleaning Plants, Except Rugs
1979	KLOR-DE CLEANERS	Drycleaning Plants, Except Rugs
1980	KLOR-DE CLEANERS	Carpet And Upholstery Cleaning
1982	KLOR-DE CLEANERS	Drycleaning Plants, Except Rugs
1983	KLOR-DE CLEANERS	Drycleaning Plants, Except Rugs
1985	KLOR-DE CLEANERS	Drycleaning Plants, Except Rugs
1986	KLOR-DE CLEANERS	Drycleaning Plants, Except Rugs
1987	KLOR-DE CLEANERS	Drycleaning Plants, Except Rugs
1988	KLOR-DE CLEANERS	Drycleaning Plants, Except Rugs
1989	KLOR-DE CLEANERS	Drycleaning Plants, Except Rugs
1990	KLOR-DE CLEANERS	Drycleaning Plants, Except Rugs

KLOR-DE CLEANERS (Continued) **1018873447**

1991	KLOR-DE CLEANERS	Drycleaning Plants, Except Rugs
1992	KLOR-DE CLEANERS	Drycleaning Plants, Except Rugs
1993	KLOR-DE CLEANERS	Drycleaning Plants, Except Rugs
1994	KLOR-DE CLEANERS	Drycleaning Plants, Except Rugs
1995	KLOR-DE CLEANERS	Drycleaning Plants, Except Rugs
1996	KLOR-DE CLEANERS	Drycleaning Plants, Except Rugs
1997	KLOR-DE CLEANERS	Drycleaning Plants, Except Rugs
1998	KLOR-DE CLEANERS	Drycleaning Plants, Except Rugs
2002	KLOR-DE CLEANERS	Drycleaning Plants, Except Rugs
2003	KLOR-DE CLEANERS	Drycleaning Plants, Except Rugs
2004	KLOR-DE CLEANERS	Drycleaning Plants, Except Rugs
2005	KLOR-DE CLEANERS	Drycleaning Plants, Except Rugs
2006	KLOR-DE CLEANERS	Drycleaning Plants, Except Rugs
2007	KLOR-DE CLEANERS	Drycleaning Plants, Except Rugs
2008	KLOR-DE CLEANERS	Drycleaning Plants, Except Rugs

AT489 **CON EDISON - SERVICE BOX 38958** **ECHO** **1024158322**
302 3RD AVE **N/A**
< 1/8 **BROOKLYN, NY 11215**
1 ft.

Site 13 of 22 in cluster AT

Relative: **Higher**
Actual: **15 ft.**

ECHO:

Envid:	1024158322
Registry ID:	110070434221
DFR URL:	http://echo.epa.gov/detailed-facility-report?fid=110070434221

AI490 **GOWANUS VILLAGE I, LLC - 420 CARROLL STREET** **NY BROWNFIELDS** **S102145301**
420 CARROLL STREET **NY Spills** **N/A**
< 1/8 **BROOKLYN, NY 11217**
1 ft.

Site 5 of 9 in cluster AI

Relative: **Lower**
Actual: **9 ft.**

BROWNFIELDS:

Program:	BCP
Site Code:	356610
Acres:	0.92
HW Code:	C224118
SWIS:	2401
Town:	New York City
Record Added Date:	12/09/2005
Record Updated Date:	02/15/2007
Update By:	brwolose
Site Description:	This is a new BCP application and pertains to the Gowanus Village I, LLC-420 Carroll Street located at 420 Carroll Street, Brooklyn, Kings County. This site is approximately .92 acres in size. Current use of this site is commercial and future use of this site will be residential. Suspected contaminants at this site are chlorinated solvents, pesticides, SVOCs and PCBs. These contaminants are impacting the soil and groundwater. This BCP application is currently under review and the Department of Environmental Conservation will determine the application's approval and eligibility in conjunction with the Department of Health. 8/30/06: the BCP Application was denied.
Env Problem:	Information submitted with the BCP application and additional information submitted regarding the environmental conditions at the

GOWANUS VILLAGE I, LLC - 420 CARROLL STREET (Continued) **S102145301**

site were reviewed. It was determined that due to lack of known contamination and the unlikely potential for contamination would not complicate the redevelopment of the site, the application was denied.

Health Problem:	Not reported
Dump:	Not reported
Structure:	Not reported
Lagoon:	Not reported
Landfill:	Not reported
Pond:	Not reported
Disp Start:	Not reported
Disp Term:	Not reported
Lat/Long:	Not reported
Dell:	Not reported
Record Add:	Not reported
Record Upd:	Not reported
Updated By:	Not reported
Own Op:	Applicant/Requestor
Sub Type:	NNN
Owner Name:	SARA MIRSKI-GOWANUS VILLAGE I, LLC
Owner Company:	BOYMELGREEN DEVELOPERS
Owner Address:	752 PACIFIC STREET
Owner Addr2:	6TH FLOOR
Owner City,St,Zip:	BROOKLYN, NY 11238
Owner Country:	United States of America
Own Op:	Owner
Sub Type:	NNN
Owner Name:	SARA MIRSKI - GOWANUS VILLAGE I, LLC
Owner Company:	BOYMELGREEN DEVELOPERS
Owner Address:	752 PACIFIC STREET
Owner Addr2:	6TH FLOOR
Owner City,St,Zip:	BROOKLYN, NY 11238
Owner Country:	United States of America
HW Code:	Not reported
Waste Type:	Not reported
Waste Quantity:	Not reported
Waste Code:	Not reported
Crossref ID:	Not reported
Cross Ref Type Code:	Not reported
Cross Ref Type:	Not reported
Record Added Date:	Not reported
Record Updated:	Not reported
Updated By:	Not reported

SPILLS:

Spill Number/Closed Date:	8810095 / 1989-03-30
Facility ID:	8810095
Facility Type:	ER
DER Facility ID:	82019
Site ID:	90905
DEC Region:	2
Spill Cause:	Housekeeping
Spill Class:	C4
SWIS:	2401
Spill Date:	1989-03-30
Investigator:	RWAUSTIN
Referred To:	Not reported
Reported to Dept:	1989-03-30

GOWANUS VILLAGE I, LLC - 420 CARROLL STREET (Continued) **S102145301**

CID:	Not reported
Water Affected:	GOWANUS CANAL
Spill Source:	Commercial/Industrial
Spill Notifier:	Local Agency
Cleanup Ceased:	1989-03-30
Cleanup Meets Std:	True
Last Inspection:	Not reported
Recommended Penalty:	False
UST Trust:	False
Remediation Phase:	0
Date Entered In Computer:	1989-04-04
Spill Record Last Update:	2005-09-21
Spiller Name:	Not reported
Spiller Company:	BELCHER OIL
Spiller Address:	Not reported
Spiller Company:	001
Contact Name:	Not reported
DEC Memo:	"Prior to Sept, 2004 data translation this spill Lead_DEC Field was AUSTIN 9/21/05 - Austin - Recently found sampling data submitted by NYCDEP, dated 4/18/86. Samples were taken from tank trailers on the site. Document wil be scanned into eDocs database.- end"
Remarks:	"MR. BERNSTEIN AT 420 CARROL ST SAYS THAT OIL IS COMING FROM BELCHER OIL'S PROPERTY, CROSSING BERSTEIN'S PROPERTY & GOING INTO GOWANUS CANAL, REFERRED TO ECO'S FOR INVESTIGATION."

All Materials:

Site ID:	90905
Operable Unit ID:	926123
Operable Unit:	01
Material ID:	451273
Material Code:	0066A
Material Name:	unknown petroleum
Case No.:	Not reported
Material FA:	Petroleum
Quantity:	-1.00
Units:	L
Recovered:	.00
Oxygenate:	Not reported

AH491 **CON EDISON** **NY MANIFEST** **S117738754**
80 1ST ST **N/A**
< 1/8 **BROOKLYN, NY 11231**
1 ft.

Site 13 of 17 in cluster AH

Relative: **Higher**
Actual: **16 ft.**

NY MANIFEST:

Country:	USA
EPA ID:	NYP004718292
Facility Status:	Not reported
Location Address 1:	80 1ST ST
Code:	BP
Location Address 2:	SB38694
Total Tanks:	Not reported
Location City:	BROOKLYN
Location State:	NY
Location Zip:	11231
Location Zip 4:	Not reported

CON EDISON (Continued) **S117738754**

NY MANIFEST:

EPAID:	NYP004718292
Mailing Name:	CON EDISON
Mailing Contact:	CON EDISON
Mailing Address 1:	4 IRVING PL
Mailing Address 2:	15TH FL
Mailing City:	NEW YORK
Mailing State:	NY
Mailing Zip:	10003
Mailing Zip 4:	Not reported
Mailing Country:	USA
Mailing Phone:	Not reported

NY MANIFEST:

Document ID:	Not reported
Manifest Status:	Not reported
seq:	Not reported
Year:	2015
Trans1 State ID:	NJD003812047
Trans2 State ID:	NJD003812047
Generator Ship Date:	01/23/2015
Trans1 Recv Date:	01/23/2015
Trans2 Recv Date:	01/26/2015
TSD Site Recv Date:	01/26/2015
Part A Recv Date:	Not reported
Part B Recv Date:	Not reported
Generator EPA ID:	NYP004718292
Trans1 EPA ID:	Not reported
Trans2 EPA ID:	Not reported
TSDF ID 1:	NJD991291105
TSDF ID 2:	Not reported
Manifest Tracking Number:	002618226GBF
Import Indicator:	N
Export Indicator:	N
Discr Quantity Indicator:	N
Discr Type Indicator:	N
Discr Residue Indicator:	N
Discr Partial Reject Indicator:	N
Discr Full Reject Indicator:	N
Manifest Ref Number:	Not reported
Alt Facility RCRA ID:	Not reported
Alt Facility Sign Date:	Not reported
MGMT Method Type Code:	H110
Waste Code:	Not reported
Waste Code:	Not reported
Waste Code:	Not reported
Waste Code:	Not reported
Waste Code:	Not reported
Waste Code:	Not reported
Quantity:	1000
Units:	P - Pounds
Number of Containers:	1
Container Type:	TT - Cargo tank, tank trucks
Handling Method:	T Chemical, physical, or biological treatment.
Specific Gravity:	1
Waste Code:	D008

CON EDISON (Continued) **S117738754**

Waste Code 1_2: Not reported
Waste Code 1_3: Not reported
Waste Code 1_4: Not reported
Waste Code 1_5: Not reported
Waste Code 1_6: Not reported

Click this hyperlink while viewing on your computer to access
-1 additional NY MANIFEST: record(s) in the EDR Site Report.

AP492 **RIDGE AUTMTC TRANSMISSION CTR** **EDR Hist Auto** **1020259439**
270 4TH AVE **N/A**
< 1/8 **BROOKLYN, NY 11215**
1 ft.

Site 6 of 12 in cluster AP

Relative: EDR Hist Auto
Higher

Actual:
26 ft.

Year:	Name:	Type:
1972	RIDGE AUTMTC TRANSMISSION CTR	General Automotive Repair Shops
1973	RIDGE AUTMTC TRANSMISSION CTR	General Automotive Repair Shops
1974	RIDGE AUTMTC TRANSMISSION CTR	General Automotive Repair Shops
1975	RIDGE AUTMTC TRANSMISSION CTR	General Automotive Repair Shops
1975	RIDGE AUTO COLLISION INC	Automotive Repair Shops, NEC
1976	RIDGE AUTMTC TRANSMISSION CTR	General Automotive Repair Shops
1976	RIDGE AUTO COLLISION INC	Automotive Repair Shops, NEC
1977	RIDGE AUTO COLLISION INC	Automotive Repair Shops, NEC
1978	RIDGE AUTO COLLISION INC	Automotive Repair Shops, NEC
1979	RIDGE AUTO COLLISION INC	Automotive Repair Shops, NEC
1980	DELK TRANSMISSION INC	General Automotive Repair Shops
1982	DELK TRANSMISSION INC	General Automotive Repair Shops
1983	DELK TRANSMISSION INC	General Automotive Repair Shops
1985	DELK TRANSMISSION INC	General Automotive Repair Shops
1985	RIDGE AUTO TRANSMISSION	Automotive Repair Shops, NEC
1986	DELK TRANSMISSION INC	General Automotive Repair Shops
1986	RIDGE AUTO TRANSMISSION	Automotive Repair Shops, NEC
1987	DELK TRANSMISSION INC	General Automotive Repair Shops
1987	RIDGE AUTO TRANSMISSION	Automotive Repair Shops, NEC
1988	RIDGE AUTO TRANSMISSION	Automotive Repair Shops, NEC
1989	RIDGE AUTO TRANSMISSION	Automotive Transmission Repair Shops
1990	RIDGE AUTO TRANSMISSION	Automotive Transmission Repair Shops
1991	RIDGE AUTO TRANSMISSION	Automotive Transmission Repair Shops
1992	RIDGE AUTO TRANSMISSION	Automotive Transmission Repair Shops
1992	DELK TRANSMISSION INC	General Automotive Repair Shops
1993	DELK TRANSMISSION INC	General Automotive Repair Shops
1993	RIDGE AUTO TRANSMISSION	Automotive Transmission Repair Shops
1994	RIDGE AUTO TRANSMISSION	Automotive Transmission Repair Shops
1995	RIDGE TRANSMISSIONS AND MOTORS	Automotive Transmission Repair Shops
1996	RIDGE TRANSMISSIONS AND MOTORS	Automotive Transmission Repair Shops
1997	RIDGE DELK TRANSMISSIONS ENGS	Automotive Transmission Repair Shops
1998	RIDGE DELK TRANSMISSIONS ENGS	Automotive Transmission Repair Shops
1999	AUTO BODY CONCEPTS INC	General Automotive Repair Shops
1999	RIDGE DELK TRANSMISSIONS ENGS	Automotive Transmission Repair Shops
2000	AUTO BODY CONCEPTS INC	General Automotive Repair Shops
2000	RIDGE DELK TRANSMISSIONS ENGS	Automotive Transmission Repair Shops
2001	RIDGE DELK TRANSMISSIONS ENGS	Automotive Transmission Repair Shops
2001	AUTOMOTIVE EXPRESS	General Automotive Repair Shops
2002	AUTOMOTIVE EXPRESS	General Automotive Repair Shops

RIDGE AUTMTC TRANSMISSION CTR (Continued) **1020259439**

2003	AUTOMOTIVE EXPRESS	General Automotive Repair Shops
2004	AUTOMOTIVE EXPRESS	General Automotive Repair Shops
2005	AUTOMOTIVE EXPRESS	General Automotive Repair Shops
2006	AUTOMOTIVE EXPRESS	General Automotive Repair Shops
2007	AUTOMOTIVE EXPRESS	General Automotive Repair Shops
2008	AUTOMOTIVE EXPRESS	General Automotive Repair Shops
2009	AUTOMOTIVE EXPRESS	General Automotive Repair Shops
2010	AUTOMOTIVE EXPRESS INC	General Automotive Repair Shops
2011	AUTOMOTIVE EXPRESS INC	General Automotive Repair Shops
2012	AUTOMOTIVE EXPRESS INC	General Automotive Repair Shops
2013	AUTOMOTIVE EXPRESS INC	General Automotive Repair Shops
2014	AUTOMOTIVE EXPRESS INC	General Automotive Repair Shops

AP493 **AUTO BODY CONCEPTS DBA ABC** **RCRA NonGen / NLR** **1001229433**
270 4TH AVE **NYR000060392**
< 1/8 **BROOKLYN, NY 11215**
1 ft.

Site 7 of 12 in cluster AP

Relative:
Higher

Actual:
26 ft.

RCRA NonGen / NLR:

Date form received by agency:	01/01/2007
Facility name:	AUTO BODY CONCEPTS DBA ABC
Facility address:	270 4TH AVE BROOKLYN, NY 11215-1819
EPA ID:	NYR000060392
Mailing address:	4TH AVE BROOKLYN, NY 11215
Contact:	ANTHONY DIMONDA
Contact address:	4TH AVE BROOKLYN, NY 11215
Contact country:	US
Contact telephone:	718-522-3111
Contact email:	Not reported
EPA Region:	02
Classification:	Non-Generator
Description:	Handler: Non-Generators do not presently generate hazardous waste

Owner/Operator Summary:

Owner/operator name:	ANTHONY DIMONDA
Owner/operator address:	100 POILLON AVE STATEN ISLAND, NY 10312
Owner/operator country:	US
Owner/operator telephone:	718-966-4135
Owner/operator email:	Not reported
Owner/operator fax:	Not reported
Owner/operator extension:	Not reported
Legal status:	Private
Owner/Operator Type:	Owner
Owner/Op start date:	Not reported
Owner/Op end date:	Not reported

Owner/operator name:	ANTHONY DIMONDA
Owner/operator address:	100 POILLON AVE STATEN ISLAND, NY 10312
Owner/operator country:	US
Owner/operator telephone:	718-966-4135
Owner/operator email:	Not reported

AUTO BODY CONCEPTS DBA ABC (Continued) **1001229433**

Owner/operator fax: Not reported
Owner/operator extension: Not reported
Legal status: Private
Owner/Operator Type: Operator
Owner/Op start date: Not reported
Owner/Op end date: Not reported

Handler Activities Summary:
U.S. importer of hazardous waste: No
Mixed waste (haz. and radioactive): No
Recycler of hazardous waste: No
Transporter of hazardous waste: No
Treater, storer or disposer of HW: No
Underground injection activity: No
On-site burner exemption: No
Furnace exemption: No
Used oil fuel burner: No
Used oil processor: No
User oil refiner: No
Used oil fuel marketer to burner: No
Used oil Specification marketer: No
Used oil transfer facility: No
Used oil transporter: No

Historical Generators:
Date form received by agency: 01/01/2006
Site name: AUTO BODY CONCEPTS DBA ABC
Classification: Not a generator, verified

Date form received by agency: 09/16/1998
Site name: AUTO BODY CONCEPTS DBA ABC
Classification: Small Quantity Generator

. Waste code: D000
. Waste name: Not Defined

. Waste code: D001
. Waste name: IGNITABLE HAZARDOUS WASTES ARE THOSE WASTES WHICH HAVE A FLASHPOINT OF LESS THAN 140 DEGREES FAHRENHEIT AS DETERMINED BY A PENSKY-MARTENS CLOSED CUP FLASH POINT TESTER. ANOTHER METHOD OF DETERMINING THE FLASH POINT OF A WASTE IS TO REVIEW THE MATERIAL SAFETY DATA SHEET, WHICH CAN BE OBTAINED FROM THE MANUFACTURER OR DISTRIBUTOR OF THE MATERIAL. LACQUER THINNER IS AN EXAMPLE OF A COMMONLY USED SOLVENT WHICH WOULD BE CONSIDERED AS IGNITABLE HAZARDOUS WASTE.

Violation Status: No violations found

AP494 **AUTO BODY CONCEPTS DBA ABC** **US AIRS 1010163698**
270 4TH AVE **FINDS N/A**
< 1/8 **BROOKLYN, NY 11215** **ECHO**
1 ft.

Site 8 of 12 in cluster AP

Relative: US AIRS (AFS):
Higher
Envid: 1010163698
Actual: Region Code: 02
26 ft. County Code: NY047
Programmatic ID: AIR NY0000002610300753

AUTO BODY CONCEPTS DBA ABC (Continued) **1010163698**

Facility Registry ID: 110030732198
D and B Number: Not reported
Facility Site Name: AUTOMOTIVE EXPRESS INC
Primary SIC Code: 7532
NAICS Code: 811121
Default Air Classification Code: SMI
Facility Type of Ownership Code: POF
Air CMS Category Code: Not reported
HPV Status: Not reported

FINDS:

Registry ID: 110004546661

Environmental Interest/Information System
RCRAInfo is a national information system that supports the Resource Conservation and Recovery Act (RCRA) program through the tracking of events and activities related to facilities that generate, transport, and treat, store, or dispose of hazardous waste. RCRAInfo allows RCRA program staff to track the notification, permit, compliance, and corrective action activities required under RCRA.

Click this hyperlink while viewing on your computer to access additional FINDS: detail in the EDR Site Report.

ECHO:
Envid: 1010163698
Registry ID: 110004546661
DFR URL: http://echo.epa.gov/detailed-facility-report?fid=110004546661

AP495 **AUTOMOTIVE EXPRESS INC** **FINDS** **1016123151**
270 4TH AVE **ECHO** **N/A**
< 1/8 **BROOKLYN, NY 11215**
1 ft.

Site 9 of 12 in cluster AP

Relative: Higher

FINDS:

Actual: 26 ft.

Registry ID: 110030732198

Environmental Interest/Information System
AFS (Aerometric Information Retrieval System (AIRS) Facility Subsystem) replaces the former Compliance Data System (CDS), the National Emission Data System (NEDS), and the Storage and Retrieval of Aerometric Data (SAROAD). AIRS is the national repository for information concerning airborne pollution in the United States. AFS is used to track emissions and compliance data from industrial plants. AFS data are utilized by states to prepare State Implementation Plans to comply with regulatory programs and by EPA as an input for the estimation of total national emissions. AFS is undergoing a major redesign to support facility operating permits required under Title V of the Clean Air Act.

AIR SYNTHETIC MINOR

FIS (New York - Facility Information System) is New York's Department

AUTOMOTIVE EXPRESS INC (Continued) **1016123151**

of Environmental Conservation (DEC) information system for tracking environmental facility information found across the State.

Click this hyperlink while viewing on your computer to access additional FINDS: detail in the EDR Site Report.

ECHO:
Envid: 1016123151
Registry ID: 110030732198
DFR URL: http://echo.epa.gov/detailed-facility-report?fid=110030732198

AA496 **VAULT #5491** **NY Spills** **S104284911**
SACKETT ST & 4TH AVE **N/A**
< 1/8 **BROOKLYN, NY**
1 ft.

Site 14 of 18 in cluster AA

Relative: Higher
Actual: 27 ft.

SPILLS:
Spill Number/Closed Date: 9911109 / 2002-03-28
Facility ID: 9911109
Facility Type: ER
DER Facility ID: 119759
Site ID: 140231
DEC Region: 2
Spill Cause: Equipment Failure
Spill Class: C4
SWIS: 2401
Spill Date: 1999-12-20
Investigator: COMENALE
Referred To: Not reported
Reported to Dept: 1999-12-20
CID: 205
Water Affected: Not reported
Spill Source: Commercial/Industrial
Spill Notifier: Responsible Party
Cleanup Ceased: Not reported
Cleanup Meets Std: False
Last Inspection: Not reported
Recommended Penalty: False
UST Trust: False
Remediation Phase: 0
Date Entered In Computer: 1999-12-20
Spill Record Last Update: 2002-03-28
Spiller Name: CALLER
Spiller Company: CON ED
Spiller Address: 4 IRVING PL
Spiller Company: 001
Contact Name: CALLER
DEC Memo: ""
Remarks: "CALLER REPORTED 1 GALLON SPILL GO FLOOR OF VAULT, CLEANUP TO START SOON. PCB 11PPM. CON ED # 129352"

All Materials:
Site ID: 140231
Operable Unit ID: 1089813
Operable Unit: 01
Material ID: 296578

VAULT #5491 (Continued) **S104284911**

Material Code:	0541A
Material Name:	dielectric fluid
Case No.:	Not reported
Material FA:	Petroleum
Quantity:	1.00
Units:	G
Recovered:	.00
Oxygenate:	Not reported

AQ497 **NYCT - UNION STATION R LINE** **FINDS** **1016302564**
UNION ST & 4TH AVE **ECHO** **N/A**
< 1/8 **BROOKLYN, NY 11215**
1 ft.

Site 5 of 8 in cluster AQ

Relative: Higher

Actual: 26 ft.

FINDS:

Registry ID: 110012568051

Environmental Interest/Information System

RCRAInfo is a national information system that supports the Resource Conservation and Recovery Act (RCRA) program through the tracking of events and activities related to facilities that generate, transport, and treat, store, or dispose of hazardous waste. RCRAInfo allows RCRA program staff to track the notification, permit, compliance, and corrective action activities required under RCRA.

Click this hyperlink while viewing on your computer to access additional FINDS: detail in the EDR Site Report.

ECHO:

Envid:	1016302564
Registry ID:	110012568051
DFR URL:	http://echo.epa.gov/detailed-facility-report?fid=110012568051

AF498 **PARK WEST AUTO BODY** **FINDS** **1016131562**
576 UNION ST **ECHO** **N/A**
< 1/8 **BROOKLYN, NY 11215**
1 ft.

Site 10 of 16 in cluster AF

Relative: Higher

Actual: 20 ft.

FINDS:

Registry ID: 110043818081

Environmental Interest/Information System

AFS (Aerometric Information Retrieval System (AIRS) Facility Subsystem) replaces the former Compliance Data System (CDS), the National Emission Data System (NEDS), and the Storage and Retrieval of Aerometric Data (SAROAD). AIRS is the national repository for information concerning airborne pollution in the United States. AFS is used to track emissions and compliance data from industrial plants. AFS data are utilized by states to prepare State Implementation Plans to comply with regulatory programs and by EPA as an input for the

PARK WEST AUTO BODY (Continued) **1016131562**

estimation of total national emissions. AFS is undergoing a major redesign to support facility operating permits required under Title V of the Clean Air Act.

FIS (New York - Facility Information System) is New York's Department of Environmental Conservation (DEC) information system for tracking environmental facility information found across the State.

AIR MINOR

Click this hyperlink while viewing on your computer to access additional FINDS: detail in the EDR Site Report.

ECHO:
Envid: 1016131562
Registry ID: 110043818081
DFR URL: http://echo.epa.gov/detailed-facility-report?fid=110043818081

AF499 **CON EDISON SERVICE BOX: 43335** **FINDS** **1016896902**
578 UNION ST **ECHO** **N/A**
< 1/8 **BROOKLYN, NY 11231**
1 ft.

Site 11 of 16 in cluster AF

Relative: Higher

Actual: 20 ft.

FINDS:

Registry ID: 110060213594

Environmental Interest/Information System
RCRAInfo is a national information system that supports the Resource Conservation and Recovery Act (RCRA) program through the tracking of events and activities related to facilities that generate, transport, and treat, store, or dispose of hazardous waste. RCRAInfo allows RCRA program staff to track the notification, permit, compliance, and corrective action activities required under RCRA.

Click this hyperlink while viewing on your computer to access additional FINDS: detail in the EDR Site Report.

ECHO:
Envid: 1016896902
Registry ID: 110060213594
DFR URL: http://echo.epa.gov/detailed-facility-report?fid=110060213594

AF500 **CON EDISON SERVICE BOX: 43335** **RCRA NonGen / NLR** **1016964719**
578 UNION ST **NY MANIFEST** **NYP004376315**
< 1/8 **BROOKLYN, NY 11231**
1 ft.

Site 12 of 16 in cluster AF

Relative: **Higher**

Actual: **20 ft.**

RCRA NonGen / NLR:

Date form received by agency:	11/18/2013
Facility name:	CON EDISON SERVICE BOX: 43335
Facility address:	578 UNION ST BROOKLYN, NY 11231
EPA ID:	NYP004376315
Mailing address:	IRVING PL, 15TH FL NE NEW YORK, NY 10003
Contact:	THOMAS TEELING
Contact address:	Not reported Not reported
Contact country:	Not reported
Contact telephone:	212-460-3770
Contact email:	Not reported
EPA Region:	02
Classification:	Non-Generator
Description:	Handler: Non-Generators do not presently generate hazardous waste

Handler Activities Summary:

U.S. importer of hazardous waste:	No
Mixed waste (haz. and radioactive):	No
Recycler of hazardous waste:	No
Transporter of hazardous waste:	No
Treater, storer or disposer of HW:	No
Underground injection activity:	No
On-site burner exemption:	No
Furnace exemption:	No
Used oil fuel burner:	No
Used oil processor:	No
User oil refiner:	No
Used oil fuel marketer to burner:	No
Used oil Specification marketer:	No
Used oil transfer facility:	No
Used oil transporter:	No

Historical Generators:

Date form received by agency:	10/18/2013
Site name:	CON EDISON SERVICE BOX: 43335
Classification:	Conditionally Exempt Small Quantity Generator
Violation Status:	No violations found

NY MANIFEST:

Country:	USA
EPA ID:	NYP004376315
Facility Status:	Not reported
Location Address 1:	578 UNION ST
Code:	BP
Location Address 2:	SB 43335
Total Tanks:	Not reported
Location City:	BROOKLYN
Location State:	NY
Location Zip:	11215

CON EDISON SERVICE BOX: 43335 (Continued) **1016964719**

Location Zip 4: Not reported

NY MANIFEST:
EPAID: NYP004376315
Mailing Name: CON EDISON
Mailing Contact: TOM TEELING
Mailing Address 1: 4 IRVING PLACE - 15TH FLOOR
Mailing Address 2: Not reported
Mailing City: NEW YORK
Mailing State: NY
Mailing Zip: 10003
Mailing Zip 4: Not reported
Mailing Country: USA
Mailing Phone: 2124603770

NY MANIFEST:
Document ID: Not reported
Manifest Status: Not reported
seq: Not reported
Year: 2013
Trans1 State ID: NJD003812047
Trans2 State ID: NJD003812047
Generator Ship Date: 10/18/2013
Trans1 Recv Date: 10/18/2013
Trans2 Recv Date: 10/18/2013
TSD Site Recv Date: 10/25/2013
Part A Recv Date: Not reported
Part B Recv Date: Not reported
Generator EPA ID: NYP004376315
Trans1 EPA ID: Not reported
Trans2 EPA ID: Not reported
TSDF ID 1: NJD991291105
TSDF ID 2: Not reported
Manifest Tracking Number: 002236802GBF
Import Indicator: N
Export Indicator: N
Discr Quantity Indicator: N
Discr Type Indicator: N
Discr Residue Indicator: N
Discr Partial Reject Indicator: N
Discr Full Reject Indicator: N
Manifest Ref Number: Not reported
Alt Facility RCRA ID: Not reported
Alt Facility Sign Date: Not reported
MGMT Method Type Code: H110
Waste Code: Not reported
Waste Code: Not reported
Waste Code: Not reported
Waste Code: Not reported
Waste Code: Not reported
Waste Code: Not reported
Quantity: 100
Units: G - Gallons (liquids only)* (8.3 pounds)
Number of Containers: 1
Container Type: TT - Cargo tank, tank trucks
Handling Method: T Chemical, physical, or biological treatment.
Specific Gravity: 1

CON EDISON SERVICE BOX: 43335 (Continued) **1016964719**

Waste Code:	D008
Waste Code 1_2:	Not reported
Waste Code 1_3:	Not reported
Waste Code 1_4:	Not reported
Waste Code 1_5:	Not reported
Waste Code 1_6:	Not reported

Click this hyperlink while viewing on your computer to access
-1 additional NY MANIFEST: record(s) in the EDR Site Report.

AL501 **LOT 1,TAXBLOCK 958** **NY E DESIGNATION** **S108469612**
253 4 AVENUE **N/A**
< 1/8 **BROOKLYN, NY 11215**
1 ft.

Site 13 of 25 in cluster AL

Relative: Higher
Actual: 27 ft.

E DESIGNATION:

Tax Lot(s):	1
Tax Block:	958
Borough Code:	BK
E-No:	E-113
Effective Date:	4/30/2003
Satisfaction Date:	Not reported
Ceqr Number:	03DCP030K
Ulurp Number:	030194(A)ZMK
Zoning Map No:	16b,16c
Description:	Underground Gasoline Storage Tanks* Testing Protocol.
Lot Remediation Date:	Not reported

AI502 **CON EDISON - MANHOLE 4** **RCRA-LQG** **1016961535**
408 CARROL ST **NYP004342978**
< 1/8 **BROOKLYN, NY 11201**
1 ft.

Site 6 of 9 in cluster AI

Relative: Lower
Actual: 4 ft.

RCRA-LQG:

Date form received by agency:	03/27/2014
Facility name:	CON EDISON - MANHOLE 4
Facility address:	408 CARROL ST BROOKLYN, NY 11201
EPA ID:	NYP004342978
Mailing address:	IRVING PLACE, 15TH FL NE NEW YORK, NY 10003
Contact:	DENNIS HUACON
Contact address:	IRVING PLACE, 15TH FL NE NEW YORK, NY 10003
Contact country:	US
Contact telephone:	212-460-2757
Contact email:	HUACOND@CONED.COM
EPA Region:	02
Classification:	Large Quantity Generator
Description:	Handler: generates 1,000 kg or more of hazardous waste during any calendar month; or generates more than 1 kg of acutely hazardous waste during any calendar month; or generates more than 100 kg of any

CON EDISON - MANHOLE 4 (Continued) **1016961535**

residue or contaminated soil, waste or other debris resulting from the cleanup of a spill, into or on any land or water, of acutely hazardous waste during any calendar month; or generates 1 kg or less of acutely hazardous waste during any calendar month, and accumulates more than 1 kg of acutely hazardous waste at any time; or generates 100 kg or less of any residue or contaminated soil, waste or other debris resulting from the cleanup of a spill, into or on any land or water, of acutely hazardous waste during any calendar month, and accumulates more than 100 kg of that material at any time

Owner/Operator Summary:

Owner/operator name:	CONSOLIDATED EDISON COMPANY OF NY, INC.
Owner/operator address:	IRVING PLACE NEW YORK, NY 10003
Owner/operator country:	US
Owner/operator telephone:	Not reported
Owner/operator email:	Not reported
Owner/operator fax:	Not reported
Owner/operator extension:	Not reported
Legal status:	Private
Owner/Operator Type:	Owner
Owner/Op start date:	08/07/2013
Owner/Op end date:	Not reported

Owner/operator name:	CONSOLIDATED EDISON COMPANY OF NY, INC.
Owner/operator address:	IRVING PLACE NEW YORK, NY 10003
Owner/operator country:	US
Owner/operator telephone:	Not reported
Owner/operator email:	Not reported
Owner/operator fax:	Not reported
Owner/operator extension:	Not reported
Legal status:	Private
Owner/Operator Type:	Operator
Owner/Op start date:	08/07/2013
Owner/Op end date:	Not reported

Handler Activities Summary:

U.S. importer of hazardous waste:	No
Mixed waste (haz. and radioactive):	No
Recycler of hazardous waste:	No
Transporter of hazardous waste:	No
Treater, storer or disposer of HW:	No
Underground injection activity:	No
On-site burner exemption:	No
Furnace exemption:	No
Used oil fuel burner:	No
Used oil processor:	No
User oil refiner:	No
Used oil fuel marketer to burner:	No
Used oil Specification marketer:	No
Used oil transfer facility:	No
Used oil transporter:	No

. Waste code:	D008
. Waste name:	LEAD

CON EDISON - MANHOLE 4 (Continued) **1016961535**

Historical Generators:
Date form received by agency: 09/07/2013
Site name: CON EDISON MANHOLE: 4
Classification: Not a generator, verified

Date form received by agency: 08/07/2013
Site name: CON EDISON MANHOLE: 4
Classification: Conditionally Exempt Small Quantity Generator

Violation Status: No violations found

AF503 **KLOR DE CLEANERS** **NY AIRS** **S121488802**
263 3RD AVE **N/A**
< 1/8 **BROOKLYN, NY 11215**
1 ft.

Site 13 of 16 in cluster AF

Relative: Higher
Actual: 19 ft.

AIRS:
Permit Type: ASF
Permit Status: Expired
Issue Date: 11/19/2002
Expiration Date: 12/12/2006
County Fips: Not reported
DEC Id: 2610300151
Emission Unit Id: Not reported
Process Id: Not reported
Contaminant Name/cas: Not reported
Epa Control Code: Not reported
Contol Eff: Not reported
Emissions: Not reported
Unit: Not reported
Auth Type Code: 7
Latitude: Not reported
Longitude: Not reported

Permit Type: ASF
Permit Status: Expired
Issue Date: 12/12/2006
Expiration Date: Not reported
County Fips: Not reported
DEC Id: 2610300151
Emission Unit Id: Not reported
Process Id: Not reported
Contaminant Name/cas: Not reported
Epa Control Code: Not reported
Contol Eff: Not reported
Emissions: Not reported
Unit: Not reported
Auth Type Code: 7
Latitude: Not reported
Longitude: Not reported

AI504 **CON EDISON** **NY MANIFEST** **1016961536**
408 CARROL ST **N/A**
< 1/8 **BROOKLYN, NY 11201**
1 ft.

Site 7 of 9 in cluster AI

Relative:
Lower

Actual:
4 ft.

NY MANIFEST:

Country:	USA
EPA ID:	NYP004342978
Facility Status:	Not reported
Location Address 1:	408 CARROL ST
Code:	BP
Location Address 2:	Not reported
Total Tanks:	Not reported
Location City:	BROOKLYN
Location State:	NY
Location Zip:	11201
Location Zip 4:	Not reported

NY MANIFEST:

EPAID:	NYP004342978
Mailing Name:	CON EDISON
Mailing Contact:	CON EDISON
Mailing Address 1:	4 IRVING PLACE 15TH FLOOR
Mailing Address 2:	Not reported
Mailing City:	NEW YORK
Mailing State:	NY
Mailing Zip:	10003
Mailing Zip 4:	Not reported
Mailing Country:	USA
Mailing Phone:	2124603770

NY MANIFEST:

Document ID:	Not reported
Manifest Status:	Not reported
seq:	Not reported
Year:	2013
Trans1 State ID:	NJD003812047
Trans2 State ID:	Not reported
Generator Ship Date:	08/07/2013
Trans1 Recv Date:	08/07/2013
Trans2 Recv Date:	Not reported
TSD Site Recv Date:	08/09/2013
Part A Recv Date:	Not reported
Part B Recv Date:	Not reported
Generator EPA ID:	NYP004342978
Trans1 EPA ID:	Not reported
Trans2 EPA ID:	Not reported
TSDF ID 1:	NJD991291105
TSDF ID 2:	Not reported
Manifest Tracking Number:	002219243GBF
Import Indicator:	N
Export Indicator:	N
Discr Quantity Indicator:	N
Discr Type Indicator:	N
Discr Residue Indicator:	N
Discr Partial Reject Indicator:	N
Discr Full Reject Indicator:	N
Manifest Ref Number:	Not reported

CON EDISON (Continued) **1016961536**

Alt Facility RCRA ID:	Not reported
Alt Facility Sign Date:	Not reported
MGMT Method Type Code:	H110
Waste Code:	Not reported
Waste Code:	Not reported
Waste Code:	Not reported
Waste Code:	Not reported
Waste Code:	Not reported
Waste Code:	Not reported
Quantity:	300
Units:	G - Gallons (liquids only)* (8.3 pounds)
Number of Containers:	1
Container Type:	TT - Cargo tank, tank trucks
Handling Method:	T Chemical, physical, or biological treatment.
Specific Gravity:	1
Waste Code:	D008
Waste Code 1_2:	Not reported
Waste Code 1_3:	Not reported
Waste Code 1_4:	Not reported
Waste Code 1_5:	Not reported
Waste Code 1_6:	Not reported

Click this hyperlink while viewing on your computer to access
-1 additional NY MANIFEST: record(s) in the EDR Site Report.

AK505 **P.S. 372 (OUR LADY OF PEACE) K 834** **NY UST** **U004272241**
512 CARROLL STREET **N/A**
< 1/8 **BROOKLYN, NY 11215**
1 ft.

Site 7 of 15 in cluster AK

Relative: Higher
Actual: 21 ft.

UST:

Id/Status:	2-267562 / Active
Program Type:	PBS
Region:	STATE
DEC Region:	2
Expiration Date:	12/14/2022
UTM X:	585745.85360
UTM Y:	4503353.38680
Site Type:	School

Affiliation Records:

Site Id:	11110
Affiliation Type:	Facility Owner
Company Name:	R C CHURCH OF OUR LADY OF PEACE
Contact Type:	PASTOR
Contact Name:	REV. ORLANDO RUIZ, OFM
Address1:	522 CARROLL ST
Address2:	Not reported
City:	BROOKLYN
State:	NY
Zip Code:	11215
Country Code:	001
Phone:	(718) 624-5122
EMail:	Not reported
Fax Number:	Not reported
Modified By:	MFLEONAR

P.S. 372 (OUR LADY OF PEACE) K 834 (Continued) **U004272241**

Date Last Modified: 2017-11-07

Site Id: 11110
Affiliation Type: Mail Contact
Company Name: RC CHURCH OF OUR LADY OF PEACE
Contact Type: Not reported
Contact Name: REV. ORLANDO RUIZ, OFM
Address1: 522 CARROLL STREET
Address2: Not reported
City: BROOKLYN
State: NY
Zip Code: 11215
Country Code: 001
Phone: (718) 624-5122
EMail: OLP1899@AOL.COM
Fax Number: Not reported
Modified By: MFLEONAR
Date Last Modified: 2017-11-07

Site Id: 11110
Affiliation Type: Facility Operator
Company Name: P.S. 372 (OUR LADY OF PEACE) K 834
Contact Type: Not reported
Contact Name: MICHAEL LANZI
Address1: Not reported
Address2: Not reported
City: Not reported
State: NN
Zip Code: Not reported
Country Code: 001
Phone: (718) 624-5271
EMail: Not reported
Fax Number: Not reported
Modified By: DAFRANCI
Date Last Modified: 2017-02-16

Site Id: 11110
Affiliation Type: Emergency Contact
Company Name: R C CHURCH OF OUR LADY OF PEACE
Contact Type: Not reported
Contact Name: MUNENDRA SHARMA
Address1: Not reported
Address2: Not reported
City: Not reported
State: NN
Zip Code: Not reported
Country Code: 999
Phone: (718) 344-5752
EMail: Not reported
Fax Number: Not reported
Modified By: MFLEONAR
Date Last Modified: 2017-11-07

Tank Info:

Tank Number: 002
Tank ID: 63954

P.S. 372 (OUR LADY OF PEACE) K 834 (Continued) **U004272241**

Tank Status:	In Service
Material Name:	In Service
Capacity Gallons:	5000
Install Date:	08/01/1974
Date Tank Closed:	Not reported
Registered:	True
Tank Location:	Underground
Tank Type:	Steel/carbon steel
Material Code:	0001
Common Name of Substance:	#2 Fuel Oil (On-Site Consumption)
Tightness Test Method:	34
Date Test:	10/04/2018
Next Test Date:	10/04/2019
Pipe Model:	Not reported
Modified By:	BKFALVEY
Last Modified:	01/25/2019

Equipment Records:

C02 - Pipe Location - Underground/On-ground
G00 - Tank Secondary Containment - None
J02 - Dispenser - Suction Dispenser
E00 - Piping Secondary Containment - None
H00 - Tank Leak Detection - None
L09 - Piping Leak Detection - Exempt Suction Piping
A00 - Tank Internal Protection - None
B01 - Tank External Protection - Painted/Asphalt Coating
D01 - Pipe Type - Steel/Carbon Steel/Iron
F01 - Pipe External Protection - Painted/Asphalt Coating
K00 - Spill Prevention - None
I05 - Overfill - Vent Whistle

AJ506 **MH 38848** **NY Spills** **S104789227**
2ND ST/BOND ST **N/A**
< 1/8 **BROOKLYN, NY**
1 ft.

Site 5 of 9 in cluster AJ

Relative:
Higher

Actual:
12 ft.

SPILLS:

Spill Number/Closed Date:	0006693 / 2001-11-26
Facility ID:	0006693
Facility Type:	ER
DER Facility ID:	159600
Site ID:	191352
DEC Region:	2
Spill Cause:	Unknown
Spill Class:	C4
SWIS:	2401
Spill Date:	2000-09-06
Investigator:	JHOCONNE
Referred To:	Not reported
Reported to Dept:	2000-09-06
CID:	270
Water Affected:	Not reported
Spill Source:	Unknown
Spill Notifier:	Affected Persons
Cleanup Ceased:	Not reported
Cleanup Meets Std:	False

MH 38848 (Continued) **S104789227**

Last Inspection:	Not reported
Recommended Penalty:	False
UST Trust:	False
Remediation Phase:	0
Date Entered In Computer:	2000-09-06
Spill Record Last Update:	2001-11-26
Spiller Name:	Not reported
Spiller Company:	UNKNOWN
Spiller Address:	Not reported
Spiller Company:	999
Contact Name:	CALLER
DEC Memo:	"Prior to Sept, 2004 data translation this spill Lead_DEC Field was O'CONNELL Con Ed e2mis #133227 Notes: 9-6-00 While on location to flush service box for I&A at 1050hrs found approx 1pt unknown oil on 20gal water in service box. Sample taken returned <1ppm PCB. Triple washed service box. Corner of service box has asphalt which causes sheen. No sump in sturtcure. Liquids removed by tanker, solids by vactor."
Remarks:	"no comments"

All Materials:

Site ID:	191352
Operable Unit ID:	827665
Operable Unit:	01
Material ID:	547799
Material Code:	0066A
Material Name:	unknown petroleum
Case No.:	Not reported
Material FA:	Petroleum
Quantity:	1.00
Units:	G
Recovered:	.00
Oxygenate:	Not reported

AR507 **CON EDISON** **RCRA NonGen / NLR** **1019906244**
451 CARROLL ST FRONT OF **NYP004818912**
< 1/8 **BROOKLYN, NY 11225**
1 ft.

Site 14 of 28 in cluster AR

Relative: RCRA NonGen / NLR:
Higher

Date form received by agency:	08/05/2015
Facility name:	CON EDISON
Facility address:	451 CARROLL ST FRONT OF BROOKLYN, NY 11225
EPA ID:	NYP004818912
Mailing address:	IRVING PL 15TH FL NE NEW YORK, NY 10003
Contact:	THOMAS TEELING
Contact address:	Not reported Not reported
Contact country:	Not reported
Contact telephone:	212-460-3770
Contact email:	Not reported
EPA Region:	02
Classification:	Non-Generator
Description:	Handler: Non-Generators do not presently generate hazardous waste

Actual:
12 ft.

CON EDISON (Continued) **1019906244**

Handler Activities Summary:
- U.S. importer of hazardous waste: No
- Mixed waste (haz. and radioactive): No
- Recycler of hazardous waste: No
- Transporter of hazardous waste: No
- Treater, storer or disposer of HW: No
- Underground injection activity: No
- On-site burner exemption: No
- Furnace exemption: No
- Used oil fuel burner: No
- Used oil processor: No
- User oil refiner: No
- Used oil fuel marketer to burner: No
- Used oil Specification marketer: No
- Used oil transfer facility: No
- Used oil transporter: No

Historical Generators:
- Date form received by agency: 08/05/2015
- Site name: CON EDISON
- Classification: Large Quantity Generator

Violation Status: No violations found

AX508 **CON EDISON** **NY MANIFEST** **S119077055**
SMITH ST & NELSON ST **N/A**
< 1/8 **BROOKLYN, NY 11217**
1 ft.

Site 2 of 6 in cluster AX

Relative: Higher
Actual: 22 ft.

NY MANIFEST:
- Country: USA
- EPA ID: NYP004819524
- Facility Status: Not reported
- Location Address 1: NELSON ST & SMITH ST
- Code: BP
- Location Address 2: VAULT 5487
- Total Tanks: Not reported
- Location City: BROOKLYN
- Location State: NY
- Location Zip: Not reported
- Location Zip 4: Not reported

NY MANIFEST:
- EPAID: NYP004819524
- Mailing Name: CON EDISON
- Mailing Contact: DENNIS HUACON
- Mailing Address 1: 4 IRVING PL 15TH FL
- Mailing Address 2: Not reported
- Mailing City: NEW YORK
- Mailing State: NY
- Mailing Zip: 10003
- Mailing Zip 4: Not reported
- Mailing Country: USA
- Mailing Phone: 2124603770

NY MANIFEST:
- Document ID: Not reported

CON EDISON (Continued) **S119077055**

Manifest Status:	Not reported
seq:	Not reported
Year:	2015
Trans1 State ID:	NJ0000027193
Trans2 State ID:	Not reported
Generator Ship Date:	08/06/2015
Trans1 Recv Date:	08/06/2015
Trans2 Recv Date:	Not reported
TSD Site Recv Date:	08/07/2015
Part A Recv Date:	Not reported
Part B Recv Date:	Not reported
Generator EPA ID:	NYP004819524
Trans1 EPA ID:	Not reported
Trans2 EPA ID:	Not reported
TSDF ID 1:	NJD002200046
TSDF ID 2:	Not reported
Manifest Tracking Number:	014466154JJK
Import Indicator:	N
Export Indicator:	N
Discr Quantity Indicator:	N
Discr Type Indicator:	N
Discr Residue Indicator:	N
Discr Partial Reject Indicator:	N
Discr Full Reject Indicator:	N
Manifest Ref Number:	Not reported
Alt Facility RCRA ID:	Not reported
Alt Facility Sign Date:	Not reported
MGMT Method Type Code:	H110
Waste Code:	Not reported
Waste Code:	Not reported
Waste Code:	Not reported
Waste Code:	Not reported
Waste Code:	Not reported
Waste Code:	Not reported
Quantity:	1500
Units:	P - Pounds
Number of Containers:	1
Container Type:	TT - Cargo tank, tank trucks
Handling Method:	T Chemical, physical, or biological treatment.
Specific Gravity:	1
Waste Code:	D008
Waste Code 1_2:	Not reported
Waste Code 1_3:	Not reported
Waste Code 1_4:	Not reported
Waste Code 1_5:	Not reported
Waste Code 1_6:	Not reported

Click this hyperlink while viewing on your computer to access
-1 additional NY MANIFEST: record(s) in the EDR Site Report.

AX509 **CON EDISON** **FINDS** **1018393404**
SMITH ST & NELSON ST **ECHO** **N/A**
< 1/8 **BROOKLYN, NY 11217**
1 ft.

Site 3 of 6 in cluster AX

Relative: Higher

Actual: 22 ft.

FINDS:

Registry ID: 110069648661

Environmental Interest/Information System
RCRAInfo is a national information system that supports the Resource Conservation and Recovery Act (RCRA) program through the tracking of events and activities related to facilities that generate, transport, and treat, store, or dispose of hazardous waste. RCRAInfo allows RCRA program staff to track the notification, permit, compliance, and corrective action activities required under RCRA.

Click this hyperlink while viewing on your computer to access additional FINDS: detail in the EDR Site Report.

ECHO:

Envid:	1018393404
Registry ID:	110069648661
DFR URL:	http://echo.epa.gov/detailed-facility-report?fid=110069648661

AX510 **CON EDISON** **RCRA NonGen / NLR** **1019906299**
SMITH ST & NELSON ST **NYP004819524**
< 1/8 **BROOKLYN, NY 11217**
1 ft.

Site 4 of 6 in cluster AX

Relative: Higher

Actual: 22 ft.

RCRA NonGen / NLR:

Date form received by agency:	08/06/2015
Facility name:	CON EDISON
Facility address:	SMITH ST & NELSON ST BROOKLYN, NY 11217
EPA ID:	NYP004819524
Mailing address:	IRVING PL 15TH FL NE NEW YORK, NY 10003
Contact:	THOMAS TEELING
Contact address:	Not reported Not reported
Contact country:	Not reported
Contact telephone:	212-460-3770
Contact email:	Not reported
EPA Region:	02
Classification:	Non-Generator
Description:	Handler: Non-Generators do not presently generate hazardous waste

Handler Activities Summary:

U.S. importer of hazardous waste:	No
Mixed waste (haz. and radioactive):	No
Recycler of hazardous waste:	No
Transporter of hazardous waste:	No
Treater, storer or disposer of HW:	No
Underground injection activity:	No
On-site burner exemption:	No

CON EDISON (Continued) **1019906299**

Furnace exemption:	No
Used oil fuel burner:	No
Used oil processor:	No
User oil refiner:	No
Used oil fuel marketer to burner:	No
Used oil Specification marketer:	No
Used oil transfer facility:	No
Used oil transporter:	No

Historical Generators:

Date form received by agency:	08/06/2015
Site name:	CON EDISON
Classification:	Large Quantity Generator
Violation Status:	No violations found

AX511 **CON EDISON** **NJ MANIFEST** **S120675063**
SMITH ST & NELSON ST **N/A**
< 1/8 **BROOKLYN, NY 11217**
1 ft.

Site 5 of 6 in cluster AX

Relative: **Higher**
Actual: **22 ft.**

NJ MANIFEST:

EPA Id:	NYP004819524
Mail Address:	IRVING PL 15TH FL NE
Mail City/State/Zip:	NEW YORK, NY 10003
Facility Phone:	Not reported
Emergency Phone:	Not reported
Contact:	THOMAS TEELING
Comments:	Not reported
SIC Code:	Not reported
County:	NY047
Municipal:	Not reported
Previous EPA Id:	Not reported
Gen Flag:	Not reported
Trans Flag:	Not reported
TSDF Flag:	Not reported
Name Change:	Not reported
Date Change:	Not reported

Manifest:

Manifest Number:	014466154JJK
EPA ID:	NYP004819524
Date Shipped:	8/6/2015
TSDF EPA ID:	NJD002200046
Transporter EPA ID:	NJ0000027193
Transporter 2 EPA ID:	Not reported
Transporter 3 EPA ID:	Not reported
Transporter 4 EPA ID:	Not reported
Transporter 5 EPA ID:	Not reported
Transporter 6 EPA ID:	Not reported
Transporter 7 EPA ID:	Not reported
Transporter 8 EPA ID:	Not reported
Transporter 9 EPA ID:	Not reported
Transporter 10 EPA ID:	Not reported
Date Trans1 Transported Waste:	Not reported
Date Trans2 Transported Waste:	Not reported
Date Trans3 Transported Waste:	Not reported
Date Trans4 Transported Waste:	Not reported

CON EDISON (Continued) **S120675063**

Date Trans5 Transported Waste:	Not reported
Date Trans6 Transported Waste:	Not reported
Date Trans7 Transported Waste:	Not reported
Date Trans8 Transported Waste:	Not reported
Date Trans9 Transported Waste:	Not reported
Date Trans10 Transported Waste:	Not reported
Date TSDF Received Waste:	Not reported
TSDF EPA Facility Name:	Not reported
QTY Units:	Not reported
Transporter SEQ ID:	Not reported
Transporter-1 Date:	Not reported
Waste SEQ ID:	Not reported
Waste Type Code 2:	Not reported
Waste Type Code 3:	Not reported
Waste Type Code 4:	Not reported
Waste Type Code 5:	Not reported
Waste Type Code 6:	Not reported
Date Accepted:	Not reported
Manifest Discrepancy Type:	Not reported
Data Entry Number:	Not reported
Was Load Rejected:	NEW YORK, NY 10003
Reason Load Was Rejected:	Not reported

AK512 **COMMERCIAL BUILDING** **NY Spills** **S108130792**
14 WHITWELL PLACE **N/A**
< 1/8 **BROOKLYN, NY**
1 ft.

Site 8 of 15 in cluster AK

Relative: **Higher**
Actual: **20 ft.**

SPILLS:

Spill Number/Closed Date:	0606675 / 2009-03-17
Facility ID:	0606675
Facility Type:	ER
DER Facility ID:	319903
Site ID:	370045
DEC Region:	2
Spill Cause:	Other
Spill Class:	C4
SWIS:	2401
Spill Date:	2006-09-11
Investigator:	vszhune
Referred To:	Not reported
Reported to Dept:	2006-09-11
CID:	444
Water Affected:	Not reported
Spill Source:	Institutional, Educational, Gov., Other
Spill Notifier:	Other
Cleanup Ceased:	Not reported
Cleanup Meets Std:	False
Last Inspection:	Not reported
Recommended Penalty:	False
UST Trust:	False
Remediation Phase:	0
Date Entered In Computer:	2006-09-11
Spill Record Last Update:	2009-04-20
Spiller Name:	CHARLIE DEVITO

COMMERCIAL BUILDING (Continued) **S108130792**

Spiller Company: COMMERCIAL BUILDING
Spiller Address: 14 WHITWELL PLACE
Spiller Company: 999
Contact Name: CHARLIE DEVITO
DEC Memo: "Need to send CSL to Property Owner: Charlie Devito Brooklyn Real Estate Mgt Corp. 88 Ninth Street Brooklyn, NY 11215 10/04/06-Vought-Daytime runner. Vought sent soil contamination letter with one month due date to above address. Vought called Boeckel for more information and left message to return call prior to sending letter. 8/3/07 - Austin - Transferred from Vought to Ketani for further review and action - end 9/25/07 - Raphael Ketani. I found 2 unsigned copies of an October 2, 2006 CSL letter in the record. There is also an October 26, 2006 Phase II Subsurface Investigation Report from Associated Environmental Services, Ltd. (631) 234-4280. There is no PBS record. I reviewed the Phase II Report. Borings B-1 and B-2 were tanken on either side of a suspected UST at 20-20A Whitewell Place. Boring B-3 was taken on the east (street) side of a suspected UST at 14 Whitewell Place. Only groundwater samples were collected. These were from B-2 and B-3. Groundwater sample B-2 was completely non-dectect. Groundwater sample B-3 had 2 hits that were 3 times the TAGM limit, several hits that were just above the TAGM limit and the rest non-detect. 9/26/07 - Raphael Ketani. I spoke to Matt Boeckel of Associated Environmental. He said that after the project was done, Mr. Devito didn't pursue any further activities. I asked Mr. Boeckel why only groundwater samples were taken. He said that Mr. Devito didn't want to spend any more money investigating the site. I looked up the owners of the property using Property Shark and ACRIS. I found several addresses for the owners of 20 Whitwell Place (block and lot 00454/0025). The owner is Whitwell Place Realty Corp. at either 20 Whitwell Place, Brooklyn or 335 Chelsea Road, Staten Island. There was another Brooklyn address at 88 9th Street, Brooklyn, 11215. The 9th Street address is the latest one. I looked up the owners of the property at 14 Whitwell Place (block and lot 00454/0022). ACRIS listed Frozen Music Incorp., 10 Whitwell Pl., Brklyn., and Property Shark listed C.W. Grinnell, 325 E. 41 Street, Ste 501, NY, 10017. As the 14 Whitwell Place site had the indications of contamination, I will pursue the remediation of this location only. I sent a CSL to both addresses for the owners. 10/2/07 - I received a call today from Daniel Wax regarding the CSL. He said that DEC had the wrong property and that no borings were done on his site. He said that Frozen Music Incorporated and Ms. Grinnell owned 10 Whitwell Place, but this is not where the boring occurred. He said that the NYC Property database and ACRIS listed Ms. Grinnell and his company as the owner of 14 Whitwell, but this has been a mistake that he has not been able to correct. He asked what he should do. I asked him who owned 14 Whitwell. He said he didn't know. I told him that I will look into the matter. I tried to contact Mathew Boeckel of Associated Environmental, but could only leave a message. 10/3/07 - Raphael Ketani. I made an unannounced site visit. The site is a red painted 3 story building. It contains offices for a book company, a lobster company, and some other business on the ground floor. I met Roger Coy, a tenant who rents an office on an upper floor of the building. He called up the owner of the property, Charlie Devito (914) 482-5520 (Ninth Street Storage). I spoke to Mr. Devito and explained that Associated Environmental Services had done a boring on the property which had discovered contaminated soil next to an anomaly that was never defined. He said that he was aware of the investigation. He

COMMERCIAL BUILDING (Continued) **S108130792**

said that he thought the anomaly was a tank that had never been removed. I told him that a larger investigation was necessary to delineate the contamination and that the tank has to be either closed in place or removed. I told him he had to hire an environmental company and start the work. He said he will do this and he will contact me later in the week. Mr. Devito's company is Ninth Street Self Storage, 88 9th Street, Brooklyn, 11231, (718) 788-0880. A CSL was sent out today to Mr. Devito. 12/3/07 - Raphael Ketani. I tried to contact Mr. Devito, but could only leave a message with his secretary. 12/12/07 - Raphael Ketani. I tried to contact Mr. Devito, but could only leave a message with the secretary. I told her that if DEC doesn't hear from him towards the end of regular business hours, then we will send a warning letter. Mr. Devito called me back. He said that he had lost the letter and that is why nothing has taken place to date. I FAXed him (718) 788-3233 the 10/3/07 letter. He said that he will give it to Associated Environmental. 12/27/07 - Raphael Ketani. Bill Locke of Trade Winds Environmental (631) 289-5500 called. He said he was putting together a proposal for Mr. Devito. He said there is an inactive 550 tank buried behind a brick wall under the back half of the property. Then there are two active 275 gal. tanks in the half basement in the front part of the property. He said that he will abandon or pull all three tanks. He said he will do at least 6 soil borings to investigate the fill port, fill line and tanks. 1/3/08 - Raphael Ketani. I tried to reach Mr. Locke, but could only leave a message. 1/7/08 - Raphael Ketani. Mr. Locke called back. He said that he plans to start the investigation at the site today. 1/10/08 - Raphael Ketani. I spoke to Doug Schrimpf (cell (516) 779-7822) of Trade Winds. He is the project manager and contact. His crew removed 2 ASTs in the basement. The tanks were in good condition and not leaking. The old fuel line to the old UST was rotten and leaking and 2 drums of contaminated soil were removed. More soil will be removed. They will expose the line in its entirety to see if it leaked in other locations. Borings will be done through the bottom of the old UST after it is cleaned out. I will meet Mr. Schrimpf tomorrow at the site. 1/11/08 - Raphael Ketani. I made the site visit at about 12:30PM. I met Carol, the head of the work crew. I took 3 pictures. He showed me the 1,000 gal. tank that had been cut open. It looked very clean inside and was odor free. He showed me the fuel pipes that his crew was following and trying to expose. He said he wasn't sure where they will lead him, but he was hoping that, somewhere, they will contact to the 1,000 gal. tank which wasn't completely exposed yet. After my overview of the situation, I left the site. Later, I spoke to Mr. Schrimpf. I told him that it looked like his crew was doing a good job. I also told him that since there was a 1000 gal. tank and two 275 gallon tanks, this puts the site over the 1100 gal. ceiling for total capacity. I told him that all 3 tanks need to be registered. He said he will do this and he will keep me informed of the progress. 1/15/08 - Raphael Ketani. I spoke to Mr. Schrimpf today. He said that his crew exposed the rest of the fuel and return line, but found no contamination. So they filled the 1000 gallon tank with sand and abandoned it in place. They also filled the old fill port in the basement with cement. He said he that three soil samples were taken below the bottom of the tank and he will attempt a boring in the sidewalk to see whether there is any contamination. 4/2/08 - Raphael Ketani. I spoke to Mr. Schrimpf (cell (516) 779-7822). He said Mr. Locke is the one I should be speaking to regarding the report. He said he will talk to Mr. Locke and get

COMMERCIAL BUILDING (Continued) **S108130792**

everything out to me. 8/18/08 - Raphael Ketani. I spoke to Mr. Locke. He said that Mr. Devito, the owner, owes him thousands of dollars. So he can't release the report. He said Mr. Devito is paying him in drips and drabs. The case is being prepared for transfer due to a case realignment within the unit. The case manager needs to send Mr. Devito a warning letter stating that he is in violation of the NAV Law and the regulations because DEC has no documentation that the spill is cleaned up. 9/19/08 - Raphael Ketani. Mr. Schrimpf called me. He asked whether I had ever received the remediation report. I told him no. He asked why. I told him that from the case notes describing my conversations with Mr. Locke, the report wasn't going to be released until Mr. Devito payed Trade Winds in full for the work. He said he will put the report together, but he will let Mr. Devito know that it wont be sent until payment is received. 2/27/09 - Raphael Ketani. Mark Pasco of Analytical Testing Labs (a consulting firm) (908) 241-5040 called to find out the status of the site. He represented a bank involved with a potential purchaser. I told him that I was no longer the case manager and to talk to Veronica Zhune. However, I also told him that Trade Winds is out of business and that DEC never received the investigation-remediation report. He said that he will talk to Ms. Zhune. 2/27/09- Melissa DiBella 718-482-4984 from whitwell Place Realty Corp. faxed the report. The report included: 1. A cover letter to the report. 2. Afidavit 3. Two manifest for waste disposal and oil disposal 4. Chain of custody Endpoint soil Samples Results 5.Site Map. The letter states: Trade-Winds Environmental Restoration Inc. was contracted by property owner to remove (2)275 gallon AST containing fuel oil and abandon or remove(1) 550 gallon UST containing fuel oil. Subsurface sampling was conducting by property owners previuos Environmental Contractor and a NYSDEC Spill number 0606675 was assigned to property. On January 7th, 2008 Trade-Winds Environmental removed, cut and cleaned (2)275 gallon AST that contained fuel oil and disposed of them at a permitted disposal facility. In addition Trade-Winds project team excavated and exposed (1)550 gallon UST that contained fuel oil. During the process of exposing (1) 550 gallon tank Trade-Wind encountered fuel oil contaminated soil around tank. All oil impacted soils were excavated and placed in 55 gallon drums and the total of 7 drums were generated. Trade-winds project team then cut an opening into tank and entered tank and decontaminated tank interior. Tank excavation and decontaminated tank was left open for NYSDEC inspection. Based on inspection NYSDEC case manager required to collect samples from beneath tank and samples from tank excavation. Three holes were cut in bottom of tank (East, Middle, West) and soil samples were collect at each location. In addition 3 samples were taken from tank excavation for a total of 6 samples. Soil samples were analyzed for methods 8260 and 8270 and forwarded to NYSDE case manger for review. On January 15th ,2008 completed the abandoment of the 550 gallon fuel oil tank was filled to 100% capacity with masonry sand and excavation and new concrete slab were completed. The analytical results identified VOC's and SVOC's below the minimun detection limit for samples #2(Tank Middel and #3(Tank west). Sample #1 Tank East results identified VOC's below the minimun detection limit but some SVOC's (Benzo-b-fluoroanthene, Benzo-k-fluoroanthene, Benzo-1-pyrene, Indeno (1.2.3,-c,d)Pyrene and Dibenzo-a,h anthracene) were exceding the NYCSDEC Recomended Soil Cleanup Objectives (RSCOs). The analytical results identified VOC's and VOC's below the minimun detection limit for samples #4(Excavation middle), #5(East Excavation). Sample

COMMERCIAL BUILDING (Continued) **S108130792**

#6(Tank top)results showed VOC's below the minimun detection. Some SVOC's (Phenanthrene, Anthracene, Fluoranthene, Benzo-a-anthracene, Chrysene, Pyrene, Benzo-b-fluoroanthene, Benzo-k-fluoroanthene, Benzo-a-pyreneIndeno (1.2.3,-c,d)Pyrene, Dibenzo-a,h anthracene and benzo-g,hy,i perylene) were exceding the NYCDEC Recomended Soil Cleanup Objectives (RSCOs). 03/16/09-Zhune called Doug Schrimf from trade-winds to find out about SOV's contamination in sample #6. As per Doug all oil impacted soil were excavated and removed. Spill Closed. "

Remarks: "voc's above standards:"

All Materials:
Site ID: 370045
Operable Unit ID: 1127866
Operable Unit: 01
Material ID: 2117472
Material Code: 0009
Material Name: gasoline
Case No.: Not reported
Material FA: Petroleum
Quantity: Not reported
Units: G
Recovered: .00
Oxygenate: Not reported

AP513 **CON EDISON** **NJ MANIFEST** **S120669566**
DENTON ST & CARROLL ST **N/A**
< 1/8 **BROOKLYN, NY 11215**
1 ft.

Site 10 of 12 in cluster AP

Relative: Higher
Actual: 23 ft.

NJ MANIFEST:
EPA Id: NYP004757555
Mail Address: IRVING PL, 15TH FL NE
Mail City/State/Zip: NEW YORK, NY 10003
Facility Phone: Not reported
Emergency Phone: Not reported
Contact: THOMAS TEELING
Comments: Not reported
SIC Code: Not reported
County: NY047
Municipal: Not reported
Previous EPA Id: Not reported
Gen Flag: Not reported
Trans Flag: Not reported
TSDF Flag: Not reported
Name Change: Not reported
Date Change: Not reported

Manifest:
Manifest Number: 002619004GBF
EPA ID: NYP004757555
Date Shipped: 3/25/2015
TSDF EPA ID: NJD991291105
Transporter EPA ID: NJD003812047
Transporter 2 EPA ID: Not reported
Transporter 3 EPA ID: Not reported
Transporter 4 EPA ID: Not reported

CON EDISON (Continued) **S120669566**

Transporter 5 EPA ID:	Not reported
Transporter 6 EPA ID:	Not reported
Transporter 7 EPA ID:	Not reported
Transporter 8 EPA ID:	Not reported
Transporter 9 EPA ID:	Not reported
Transporter 10 EPA ID:	Not reported
Date Trans1 Transported Waste:	Not reported
Date Trans2 Transported Waste:	Not reported
Date Trans3 Transported Waste:	Not reported
Date Trans4 Transported Waste:	Not reported
Date Trans5 Transported Waste:	Not reported
Date Trans6 Transported Waste:	Not reported
Date Trans7 Transported Waste:	Not reported
Date Trans8 Transported Waste:	Not reported
Date Trans9 Transported Waste:	Not reported
Date Trans10 Transported Waste:	Not reported
Date TSDF Received Waste:	Not reported
TSDF EPA Facility Name:	Not reported
QTY Units:	Not reported
Transporter SEQ ID:	Not reported
Transporter-1 Date:	Not reported
Waste SEQ ID:	Not reported
Waste Type Code 2:	Not reported
Waste Type Code 3:	Not reported
Waste Type Code 4:	Not reported
Waste Type Code 5:	Not reported
Waste Type Code 6:	Not reported
Date Accepted:	Not reported
Manifest Discrepancy Type:	Not reported
Data Entry Number:	Not reported
Was Load Rejected:	NEW YORK, NY 10003
Reason Load Was Rejected:	Not reported

AR514 **ERNS 8718645**

GOWANUS CANAL **N/A**

< 1/8 **BROOKLYN, NY**

1 ft.

Site 15 of 28 in cluster AR

Relative: ERNS 1987-1989:

Lower

Actual:

10 ft.

NRC Report #:	00018645
Envid:	8718645
Spill Date:	19871206
Spill Time:	0320
EPA Region:	00
EPA Region 2:	Not reported
County:	BROOKLYN
Spill Address 1:	Not reported
Spill City:	BROOKLYN
Spill State:	NY
Spill Zip:	Not reported
Number of Fatalities:	0
Number of Injured:	0
Number of Evacuees:	0
Damage Dollar Amount:	0.00
Initial Report:	True

(Continued) **8718645**

Updated Report:	True
Damage:	False
EPA Notified:	False
Air:	False
Land:	False
Water:	True
Groundwater:	False
Facility:	False
Other:	False
Notes:	GAWANUS CANAL
Transport Related:	False
Equipment Failure:	False
Operator Error:	False
Natural Phenomenon:	False
Dumping:	False
Other:	False
Unknown:	False
Cause Code:	Not reported
Source:	Not reported
Mode:	F
SRC:	N
Report Number:	15221
C.G. Unit:	NYCCP
Type of Agency:	Not reported
Responding Agency:	Not reported
EPA Report Number:	Not reported
DC:	19921225
Discharger ID:	18645
Discharger DUNS:	Not reported
Discharger:	Not reported
Discharger Affiliation:	Not reported
Discharger Address:	Not reported
Discharger County:	Not reported
Discharger City:	Not reported
Discharger State:	Not reported
Discharger Zip:	Not reported
CID1:	1908
Material Spilled 1:	BLACK OIL, HEAVY FUMES, SIGHTING
CC1:	OUN
Spill Total Quantity 1:	0.00
Units 1:	UNK
In Water 1:	0.00
Units in Water 1:	UNK
Quantity Lbs 1:	0.00
CAS 1:	Not reported
DOT Number 1:	Not reported
CID2:	Not reported
Material Spilled 2:	Not reported
CC2:	Not reported
Spill Total Quantity 2:	Not reported
Units 2:	Not reported
In Water 2:	Not reported
Units in Water 2:	Not reported
Quantity Lbs 2:	Not reported
CAS 2:	Not reported
DOT Number 2:	Not reported
CID3:	Not reported

(Continued) **8718645**

Material Spilled 3:	Not reported
CC3:	Not reported
Spill Total Quantity 3:	Not reported
Units 3:	Not reported
In Water 3:	Not reported
Units in Water 3:	Not reported
Quantity Lbs 3:	Not reported
CAS 3:	Not reported
DOT Number 3:	Not reported
Description:	OIL SIGHTING
Site Location:	GOWANUS CANAL
Action:	NOTHING
Comments:	SHEEN DISCRIPTION COULD NOT BE GIVEN AT MOUTH OF CANAL, BY BRIDGE, PATHMARK SUPERMARKET, NEAR CONCRETE DOCK

AN515 **CON EDISON** **RCRA NonGen / NLR** **1019324828**
HOYT ST & 4 ST **NYP004766333**
< 1/8 **BROOKLYN, NY 11215**
1 ft.

Site 10 of 19 in cluster AN

Relative:
Higher

Actual:
21 ft.

RCRA NonGen / NLR:

Date form received by agency:	02/05/2016
Facility name:	CON EDISON
Site name:	CON EDISON - VAULT 6769
Facility address:	HOYT ST & 4 ST BROOKLYN, NY 11215
EPA ID:	NYP004766333
Mailing address:	IRVING PLACE, 15TH FL NE NEW YORK, NY 10003
Contact:	THERESA BURKARD
Contact address:	IRVING PLACE, 15TH FL NE NEW YORK, NY 10003
Contact country:	US
Contact telephone:	212-460-2262
Contact email:	BURKARDT@CONED.COM
EPA Region:	02
Classification:	Non-Generator
Description:	Handler: Non-Generators do not presently generate hazardous waste

Owner/Operator Summary:

Owner/operator name:	CONSOLIDATED EDISON COMPANY OF NY, INC.
Owner/operator address:	IRVING PLACE NEW YORK, NY 10003
Owner/operator country:	US
Owner/operator telephone:	Not reported
Owner/operator email:	Not reported
Owner/operator fax:	Not reported
Owner/operator extension:	Not reported
Legal status:	Private
Owner/Operator Type:	Owner
Owner/Op start date:	04/10/2015
Owner/Op end date:	Not reported

Owner/operator name:	CONSOLIDATED EDISON COMPANY OF NY, INC.
Owner/operator address:	IRVING PLACE NEW YORK, NY 10003

CON EDISON (Continued) **1019324828**

Owner/operator country: US
Owner/operator telephone: Not reported
Owner/operator email: Not reported
Owner/operator fax: Not reported
Owner/operator extension: Not reported
Legal status: Private
Owner/Operator Type: Operator
Owner/Op start date: 04/10/2015
Owner/Op end date: Not reported

Handler Activities Summary:
U.S. importer of hazardous waste: No
Mixed waste (haz. and radioactive): No
Recycler of hazardous waste: No
Transporter of hazardous waste: No
Treater, storer or disposer of HW: No
Underground injection activity: No
On-site burner exemption: No
Furnace exemption: No
Used oil fuel burner: No
Used oil processor: No
User oil refiner: No
Used oil fuel marketer to burner: No
Used oil Specification marketer: No
Used oil transfer facility: No
Used oil transporter: No

. Waste code: D008
. Waste name: LEAD

Historical Generators:
Date form received by agency: 04/10/2015
Site name: CON EDISON
Classification: Not a generator, verified

Date form received by agency: 04/10/2015
Site name: CON EDISON
Classification: Large Quantity Generator

Biennial Reports:

Last Biennial Reporting Year: 2017

Annual Waste Handled:
Waste code: D008
Waste name: LEAD
Amount (Lbs): 5000

Violation Status: No violations found

AT516 **3RD AV YARD INFO STOREROO** **NY Spills** **S105141525**
M 222 1ST ST **N/A**
< 1/8 **BROOKLYN, NY**
1 ft.

Site 14 of 22 in cluster AT

Relative: Higher
Actual: 17 ft.

SPILLS:

Spill Number/Closed Date:	0105268 / 2001-08-15
Facility ID:	0105268
Facility Type:	ER
DER Facility ID:	199793
Site ID:	243216
DEC Region:	2
Spill Cause:	Equipment Failure
Spill Class:	C3
SWIS:	2401
Spill Date:	2001-08-15
Investigator:	KMFOLEY
Referred To:	Not reported
Reported to Dept:	2001-08-15
CID:	270
Water Affected:	Not reported
Spill Source:	Unknown
Spill Notifier:	Affected Persons
Cleanup Ceased:	Not reported
Cleanup Meets Std:	False
Last Inspection:	Not reported
Recommended Penalty:	False
UST Trust:	False
Remediation Phase:	0
Date Entered In Computer:	2001-08-15
Spill Record Last Update:	2001-08-27
Spiller Name:	Not reported
Spiller Company:	CON ED
Spiller Address:	Not reported
Spiller Company:	999
Contact Name:	CALLER
DEC Memo:	"Prior to Sept, 2004 data translation this spill Lead_DEC Field was FOLEY CON ED E2MIS REPORT 8-15-01 0600 Approx. 1gal. of unknown green substance mixed with approx. 2gals. of water leaking from a dumpster in front of stores. Mr. Graham has placed bolognas around the spill tocontain it. It has entered a drain. Unknown at this time as to whether it connects with the NYC sewer system. Cleanup is in progress. The substance did in infact enter the NYC sewer system. 0725hrs. Source of substance was found by facilities, Substance is a green dye used to trace water leaks. 0755hrs. While cleaning out vehicle last night, he dumped and almost empty container of water leak tracing dye into the dumpster. After rainfall, dye leaked out from dumpster. Facilities to do cleanup."
Remarks:	"unk green material discovered leaking from dumpster clean up in progress material is a green dye used to locate water leaks "

All Materials:

Site ID:	243216
Operable Unit ID:	843634
Operable Unit:	01
Material ID:	533745
Material Code:	0064A
Material Name:	unknown material
Case No.:	Not reported

3RD AV YARD INFO STOREROO (Continued) **S105141525**

Material FA:	Other
Quantity:	.00
Units:	G
Recovered:	.00
Oxygenate:	Not reported

AW517 **LOT 31,TAXBLOCK 32** **NY E DESIGNATION** **S113453076**
49-01 5 STREET **N/A**
< 1/8 **QUEENS, NY**
1 ft.

Site 2 of 6 in cluster AW

Relative: Higher
Actual: 24 ft.

E DESIGNATION:

Tax Lot(s):	31
Tax Block:	32
Borough Code:	Not reported
E-No:	E-129
Effective Date:	8/12/2004
Satisfaction Date:	Not reported
Ceqr Number:	04DCP011Q
Ulurp Number:	040272 ZRQ, 040273 ZMQ
Zoning Map No:	8d, 9b
Description:	Underground Gasoline Storage Tanks* Testing Protocol.
Lot Remediation Date:	Not reported

AQ518 **B M T STOP DRY CLEANERS INC** **EDR Hist Cleaner** **1019933779**
230 4TH AVE STE B **N/A**
< 1/8 **BROOKLYN, NY 11215**
1 ft.

Site 6 of 8 in cluster AQ

Relative: Higher
Actual: 25 ft.

EDR Hist Cleaner

Year:	Name:	Type:
1997	BMT STOP DRY CLEANERS INC	Drycleaning Plants, Except Rugs
1998	BMT STOP DRY CLEANERS INC	Drycleaning Plants, Except Rugs
1999	BMT STOP DRY CLEANERS INC	Drycleaning Plants, Except Rugs
2000	BMT STOP DRY CLEANERS INC	Drycleaning Plants, Except Rugs
2001	BMT STOP DRY CLEANERS INC	Drycleaning Plants, Except Rugs
2002	BMT STOP DRY CLEANERS INC	Drycleaning Plants, Except Rugs
2003	BMT STOP DRY CLEANERS INC	Drycleaning Plants, Except Rugs
2004	BMT STOP DRY CLEANERS INC	Drycleaning Plants, Except Rugs
2005	BMT STOP DRY CLEANERS INC	Drycleaning Plants, Except Rugs
2006	BMT STOP DRY CLEANERS INC	Drycleaning Plants, Except Rugs
2007	B M T STOP DRY CLEANERS INC	Drycleaning Plants, Except Rugs
2008	B M T STOP DRY CLEANERS INC	Drycleaning Plants, Except Rugs
2009	B M T STOP DRY CLEANERS INC	Drycleaning Plants, Except Rugs
2010	B M T STOP DRY CLEANERS INC	Drycleaning Plants, Except Rugs
2011	B M T STOP DRY CLEANERS INC	Drycleaning Plants, Except Rugs
2012	B M T STOP DRY CLEANERS INC	Drycleaning Plants, Except Rugs
2013	B M T STOP DRY CLEANERS INC	Drycleaning Plants, Except Rugs
2014	B M T STOP DRY CLEANERS INC	Drycleaning Plants, Except Rugs

AT519 **CON ED-307 THIRD AVENUE** **FINDS** **1007801911**
307 THIRD AVE **N/A**
< 1/8 **BROOKLYN, NY 11215**
1 ft.

Site 15 of 22 in cluster AT

Relative: FINDS:
Higher

Actual: Registry ID: 110019644385
16 ft.

Environmental Interest/Information System
FIS (New York - Facility Information System) is New York's Department of Environmental Conservation (DEC) information system for tracking environmental facility information found across the State.

Click this hyperlink while viewing on your computer to access additional FINDS: detail in the EDR Site Report.

AP520 **ERNS** **2015116305**
572 PRESIDENT ST **N/A**
< 1/8 **BROOKLYN, NY**
1 ft.

Site 11 of 12 in cluster AP

Relative: Incident Commons:
Higher

Actual: NRC Report #: 1116305
24 ft. Description of Incident: CALLER STATED AN INDIVIDUAL HAS A TWO INCH HOSE COMING FROM THE BASEMENT AND IS BEING PUMPING INTO A STORM DRAIN.
Type of Incident: FIXED
Incident Cause: DUMPING
Incident Date Time: 2015-05-12 14:10:00
Incident DTG: OCCURRED
Incident Location: Not reported
Loaction Address: 572 PRESIDENT ST
Location Street 1: Not reported
Location Street 2: Not reported
Location Nearest City: BROOKLYN
Location State: NY
Location County: KINGS(BROOKLYN)
Location Zip: Not reported
Distance From City: Not reported
Distance Units: Not reported
Direction From City: Not reported
Lat Deg: Not reported
Lat Min: Not reported
Lat Sec: Not reported
Lat Quad: Not reported
Long Deg: Not reported
Long Min: Not reported
Long Sec: Not reported
Long Quad: Not reported
Location Section: Not reported
Location Township: Not reported
Location range: Not reported
Potential Range: N

Incidents:
NRC Report #: 1116305
Aircraft Type: Not reported

(Continued) **2015116305**

Aircraft Model:	Not reported
Aircraft ID:	Not reported
Aircraft Fuel Capacity:	Not reported
Aircraft Fuel Capacity Units:	Not reported
Aircraft Fuel on Board:	Not reported
Aircraft Fuel on Board Units:	Not reported
Aircraft Spot Number:	Not reported
Aircraft Hanger:	Not reported
Aircraft Runway Number:	Not reported
Road Mile Marker:	Not reported
Building ID:	Not reported
Type of Fixed Object:	OTHER
Power Generating Facility:	U
Generating Capacity:	Not reported
Type of Fuel:	Not reported
NPDES:	Not reported
NPDES Compliance:	U
Pipeline Type:	Not reported
DOT Regulated:	U
Pipeline Above Ground:	ABOVE
Exposed Underwater:	N
Pipeline Covered:	U
Railroad Hotline:	Not reported
Grade Crossing:	U
Location Subdivision:	Not reported
Railroad Milepost:	Not reported
Type Vehicle Involved:	Not reported
Crossing Device Type:	Not reported
Device Operational:	U
DOT Crossing Number:	Not reported
Brake Failure:	U
Description of Tank:	Not reported
Tank Above Ground:	ABOVE
Transportable Container:	U
Tank Regulated:	U
Tank Regulated By:	Not reported
Tank ID:	Not reported
Capacity of Tank:	Not reported
Capacity of Tank Units:	Not reported
Actual Amount:	Not reported
Actual Amount Units:	Not reported
Platform Rig Name:	Not reported
Platform Letter:	Not reported
Location Area ID:	Not reported
Location Block ID:	Not reported
OCSG Number:	Not reported
OCSP Number:	Not reported
State Lease Number:	Not reported
Pier Dock Number:	Not reported
Berth Slip Number:	Not reported
Continuous Release Type:	Not reported
Initial Continuous Release No:	Not reported
Continuous Release Permit:	Not reported
Allision:	U
Type of Structure:	Not reported
Structure Name:	Not reported
Structure Operational:	U

(Continued) **2015116305**

Airbag Deployed:	U
Date Tiem Normal Service:	Not reported
Service Disruption Time:	Not reported
Service Disruption Units:	Not reported
Transit Bus Flag:	Not reported
CR Begin Date:	Not reported
CR End Date:	Not reported
CR Change Date:	Not reported
FBI Contact:	Not reported
FBI Contact Date Time:	Not reported
Sub Part C Testing Req:	XXX
Conductor Testing:	Not reported
Engineer Testing:	Not reported
Trainman Testing:	Not reported
Yard Foreman Testing:	Not reported
RCL Operator Testing:	Not reported
Brakeman Testing:	Not reported
Train Dispatcher Testing:	Not reported
Signalman Testing:	Not reported
Other Employee Testing:	Not reported
Unknown Testing:	Not reported
Passenger Handling:	Not reported
Passenger Route:	XXX
Passenger Delay:	XXX

Incident Details:

NRC Report #:	1116305
Fire Involved:	N
Fire Extinguished:	U
Any Evacuations:	N
Number Evacuated:	Not reported
Who Evacuated:	Not reported
Radius of Evacuation:	Not reported
Any Injuries:	N
Number Injured:	Not reported
Number Hospitalized:	Not reported
Any Fatalities:	N
Number Fatalities:	Not reported
Any Damages:	N
Damage Amount:	Not reported
Air Corridor Closed:	N
Air Corridor Desc:	Not reported
Air Closure Time:	Not reported
Waterway Closed:	N
Waterway Desc:	Not reported
Waterway Closure Time:	Not reported
Road Closed:	N
Road Desc:	Not reported
Road Closure Time:	Not reported
Closure Direction:	Not reported
Major Artery:	N
Track Closed:	N
Track Desc:	Not reported
Track Closure Time:	Not reported
Media Interest:	UNKNOWN
Medium Desc:	WATER
Additional Medium Info:	STORM DRAIN

(Continued) **2015116305**

Body of Water:	STORM DRAIN
Tributary of:	NEW YORK HARBOR
Release Secured:	U
Estimated Duration of Release:	Not reported
Release rate:	Not reported
Desc Remedial Action:	NONE.
State Agency on Scene:	Not reported
State Agency Report Number:	Not reported
Other Agency Notified:	Not reported
Weather Conditions:	UNKNOWN
Air Temperature:	Not reported
Wind Speed:	Not reported
Wind Direction:	Not reported
Water Supply Contaminated:	U
Sheen Size:	Not reported
Sheen Color:	Not reported
Direction of Sheen Travel:	Not reported
Sheen Odor Description:	Not reported
Wave Condition:	Not reported
Current Speed:	Not reported
Current Direction:	Not reported
Water Temperature:	Not reported
Track Close Dir:	Not reported
Empl Fatality:	Not reported
Pass Fatality:	Not reported
Community Impact:	Not reported
Wind Speed Unit:	Not reported
Employee Injuries:	Not reported
Passenger Injuries:	Not reported
Occupant Fatality:	Not reported
Current Speed Unit:	Not reported
Road Closure Units:	Not reported
Track CLosure Units:	Not reported
Sheen Size Units:	Not reported
Additional Info:	Not reported
State Agency Notified:	Not reported
Federal Agency Notified:	Not reported
nearest River Mile Marker:	Not reported
Sheen Size Length:	Not reported
Sheen Size Length Units:	Not reported
Sheen Size Width:	Not reported
Sheen Size Width Units:	Not reported
Offshore:	N
Duration Unit:	Not reported
Release Rate Unit:	Not reported
Release Rate Rate:	Not reported
Passengers Transferred:	NO

Calls:

NRC Report #:	1116305
Site ID:	20151116305
Date Time Received:	2015-05-12 14:12:58
Date Time Complete:	2015-05-12 14:16:43
Call Type:	INC
Responsible Company:	Not reported
Responsible Org Type:	UNKNOWN
Responsible City:	BROOKLYN

(Continued) **2015116305**

Responsible State: NY
Responsible Zip: Not reported
On Behalf: Not reported
Source: TELEPHONE

Material Involved:
NRC Report #: 1116305
Chris Code: NCC
Case Number: 000000-00-0
UN Number: Not reported
Amount of Material: 0
Unit of Measure: UNKNOWN AMOUNT
Name of Material: RAW SEWAGE
If Reached Water: YES
Amount in Water: 0
Unit of Measure Reach Water: UNKNOWN AMOUNT

AK521 **P.S. 372 (OUR LADY OF PEACE) K 834** **NY AST** **A100295716**
512 CARROLL STREET **N/A**
< 1/8 **BROOKLYN, NY 11215**
1 ft.

Site 9 of 15 in cluster AK

Relative:
Higher

Actual:
21 ft.

AST:
Region: STATE
DEC Region: 2
Site Status: Active
Facility Id: 2-267562
Program Type: PBS
UTM X: 585745.85360
UTM Y: 4503353.38680
Expiration Date: 12/14/2022
Site Type: School

Affiliation Records:
Site Id: 11110
Affiliation Type: Facility Owner
Company Name: R C CHURCH OF OUR LADY OF PEACE
Contact Type: PASTOR
Contact Name: REV. ORLANDO RUIZ, OFM
Address1: 522 CARROLL ST
Address2: Not reported
City: BROOKLYN
State: NY
Zip Code: 11215
Country Code: 001
Phone: (718) 624-5122
EMail: Not reported
Fax Number: Not reported
Modified By: MFLEONAR
Date Last Modified: 2017-11-07

Site Id: 11110
Affiliation Type: Mail Contact
Company Name: RC CHURCH OF OUR LADY OF PEACE
Contact Type: Not reported
Contact Name: REV. ORLANDO RUIZ, OFM

P.S. 372 (OUR LADY OF PEACE) K 834 (Continued) **A100295716**

Address1:	522 CARROLL STREET
Address2:	Not reported
City:	BROOKLYN
State:	NY
Zip Code:	11215
Country Code:	001
Phone:	(718) 624-5122
EMail:	OLP1899@AOL.COM
Fax Number:	Not reported
Modified By:	MFLEONAR
Date Last Modified:	2017-11-07

Site Id:	11110
Affiliation Type:	Facility Operator
Company Name:	P.S. 372 (OUR LADY OF PEACE) K 834
Contact Type:	Not reported
Contact Name:	MICHAEL LANZI
Address1:	Not reported
Address2:	Not reported
City:	Not reported
State:	NN
Zip Code:	Not reported
Country Code:	001
Phone:	(718) 624-5271
EMail:	Not reported
Fax Number:	Not reported
Modified By:	DAFRANCI
Date Last Modified:	2017-02-16

Site Id:	11110
Affiliation Type:	Emergency Contact
Company Name:	R C CHURCH OF OUR LADY OF PEACE
Contact Type:	Not reported
Contact Name:	MUNENDRA SHARMA
Address1:	Not reported
Address2:	Not reported
City:	Not reported
State:	NN
Zip Code:	Not reported
Country Code:	999
Phone:	(718) 344-5752
EMail:	Not reported
Fax Number:	Not reported
Modified By:	MFLEONAR
Date Last Modified:	2017-11-07

Tank Info:

Tank Number:	001
Tank Id:	18293
Material Code:	0001
Common Name of Substance:	#2 Fuel Oil (On-Site Consumption)

Equipment Records:

G02 - Tank Secondary Containment - Vault (w/access)
I04 - Overfill - Product Level Gauge (A/G)

P.S. 372 (OUR LADY OF PEACE) K 834 (Continued) **A100295716**

C03 - Pipe Location - Aboveground/Underground Combination
J02 - Dispenser - Suction Dispenser
B00 - Tank External Protection - None
F00 - Pipe External Protection - None
E00 - Piping Secondary Containment - None
H00 - Tank Leak Detection - None
L09 - Piping Leak Detection - Exempt Suction Piping
A00 - Tank Internal Protection - None
D01 - Pipe Type - Steel/Carbon Steel/Iron
K00 - Spill Prevention - None

Tank Location:	Aboveground - on saddles, legs, racks, etc.... Tank bottom is elevated above grade or tank pad, allowing visual inspection.
Tank Type:	Steel/Carbon Steel/Iron
Tank Status:	In Service
Pipe Model:	Not reported
Install Date:	08/01/1974
Capacity Gallons:	10000
Tightness Test Method:	03
Date Test:	05/01/1998
Next Test Date:	Not reported
Date Tank Closed:	Not reported
Register:	True
Modified By:	MFLEONAR
Last Modified:	11/07/2017
Material Name:	#2 fuel oil (on-site consumption)

AT522 **CLARIN TRUCK LEASING CORP** **NY UST** **U001839158**
312 3RD AVE **N/A**
< 1/8 **BROOKLYN, NY 11215**
1 ft.

Site 16 of 22 in cluster AT

Relative: Higher
Actual: 13 ft.

UST:

Id/Status:	2-007552 / Unregulated/Closed
Program Type:	PBS
Region:	STATE
DEC Region:	2
Expiration Date:	N/A
UTM X:	585611.59271
UTM Y:	4503346.15069
Site Type:	Trucking/Transportation/Fleet Operation

Affiliation Records:

Site Id:	61
Affiliation Type:	Facility Owner
Company Name:	CLARIN TRUCK LEASING CORP
Contact Type:	Not reported
Contact Name:	Not reported
Address1:	312 3RD AVE
Address2:	Not reported
City:	BROOKLYN
State:	NY
Zip Code:	11215
Country Code:	001
Phone:	(718) 855-1500
EMail:	Not reported
Fax Number:	Not reported
Modified By:	TRANSLAT

CLARIN TRUCK LEASING CORP (Continued) **U001839158**

Date Last Modified: 2004-03-04

Site Id: 61
Affiliation Type: Mail Contact
Company Name: CLARIN TRUCK LEASING CORP
Contact Type: Not reported
Contact Name: GEORGE M. CAMBIES
Address1: 312 3RD AVE
Address2: Not reported
City: BROOKLYN
State: NY
Zip Code: 11215
Country Code: 001
Phone: (718) 855-1500
EMail: Not reported
Fax Number: Not reported
Modified By: TRANSLAT
Date Last Modified: 2004-03-04

Site Id: 61
Affiliation Type: Facility Operator
Company Name: CLARIN TRUCK LEASING CORP
Contact Type: Not reported
Contact Name: CLARIN TRUCK LEASING CORP
Address1: Not reported
Address2: Not reported
City: Not reported
State: NN
Zip Code: Not reported
Country Code: 001
Phone: (718) 855-4800
EMail: Not reported
Fax Number: Not reported
Modified By: TRANSLAT
Date Last Modified: 2004-03-04

Site Id: 61
Affiliation Type: Emergency Contact
Company Name: CLARIN TRUCK LEASING CORP
Contact Type: Not reported
Contact Name: GEORGE CAMBEIS
Address1: Not reported
Address2: Not reported
City: Not reported
State: NN
Zip Code: Not reported
Country Code: 001
Phone: (718) 855-1500
EMail: Not reported
Fax Number: Not reported
Modified By: TRANSLAT
Date Last Modified: 2004-03-04

Tank Info:

Tank Number: 001
Tank ID: 30356

CLARIN TRUCK LEASING CORP (Continued) **U001839158**

Tank Status:	Closed - In Place
Material Name:	Closed - In Place
Capacity Gallons:	550
Install Date:	09/01/1963
Date Tank Closed:	03/09/2001
Registered:	True
Tank Location:	Underground
Tank Type:	Steel/carbon steel
Material Code:	0001
Common Name of Substance:	#2 Fuel Oil (On-Site Consumption)
Tightness Test Method:	NN
Date Test:	Not reported
Next Test Date:	Not reported
Pipe Model:	Not reported
Modified By:	TRANSLAT
Last Modified:	04/14/2017

Equipment Records:

J02 - Dispenser - Suction Dispenser
C03 - Pipe Location - Aboveground/Underground Combination
F00 - Pipe External Protection - None
B00 - Tank External Protection - None
A00 - Tank Internal Protection - None
G03 - Tank Secondary Containment - Vault (w/o access)
H00 - Tank Leak Detection - None
I00 - Overfill - None
D00 - Pipe Type - No Piping

Tank Number:	002
Tank ID:	30357
Tank Status:	Closed - In Place
Material Name:	Closed - In Place
Capacity Gallons:	550
Install Date:	09/01/1963
Date Tank Closed:	03/09/2001
Registered:	True
Tank Location:	Underground
Tank Type:	Steel/carbon steel
Material Code:	0001
Common Name of Substance:	#2 Fuel Oil (On-Site Consumption)
Tightness Test Method:	NN
Date Test:	Not reported
Next Test Date:	Not reported
Pipe Model:	Not reported
Modified By:	TRANSLAT
Last Modified:	04/14/2017

Equipment Records:

J02 - Dispenser - Suction Dispenser
C03 - Pipe Location - Aboveground/Underground Combination
B00 - Tank External Protection - None
F00 - Pipe External Protection - None
A00 - Tank Internal Protection - None
I00 - Overfill - None
G03 - Tank Secondary Containment - Vault (w/o access)

CLARIN TRUCK LEASING CORP (Continued) **U001839158**

H00 - Tank Leak Detection - None
D00 - Pipe Type - No Piping

Tank Number:	003
Tank ID:	30358
Tank Status:	Closed - In Place
Material Name:	Closed - In Place
Capacity Gallons:	550
Install Date:	09/01/1963
Date Tank Closed:	03/09/2001
Registered:	True
Tank Location:	Underground
Tank Type:	Steel/carbon steel
Material Code:	0001
Common Name of Substance:	#2 Fuel Oil (On-Site Consumption)
Tightness Test Method:	NN
Date Test:	Not reported
Next Test Date:	Not reported
Pipe Model:	Not reported
Modified By:	TRANSLAT
Last Modified:	04/14/2017

Equipment Records:

J02 - Dispenser - Suction Dispenser
C03 - Pipe Location - Aboveground/Underground Combination
B00 - Tank External Protection - None
F00 - Pipe External Protection - None
A00 - Tank Internal Protection - None
G03 - Tank Secondary Containment - Vault (w/o access)
H00 - Tank Leak Detection - None
I00 - Overfill - None
D00 - Pipe Type - No Piping

Tank Number:	004
Tank ID:	30359
Tank Status:	Closed - In Place
Material Name:	Closed - In Place
Capacity Gallons:	550
Install Date:	09/01/1963
Date Tank Closed:	03/09/2001
Registered:	True
Tank Location:	Underground
Tank Type:	Steel/carbon steel
Material Code:	0001
Common Name of Substance:	#2 Fuel Oil (On-Site Consumption)
Tightness Test Method:	NN
Date Test:	Not reported
Next Test Date:	Not reported
Pipe Model:	Not reported
Modified By:	TRANSLAT
Last Modified:	04/14/2017

Equipment Records:

J02 - Dispenser - Suction Dispenser

CLARIN TRUCK LEASING CORP (Continued) **U001839158**

C03 - Pipe Location - Aboveground/Underground Combination
F00 - Pipe External Protection - None
B00 - Tank External Protection - None
A00 - Tank Internal Protection - None
G03 - Tank Secondary Containment - Vault (w/o access)
H00 - Tank Leak Detection - None
I00 - Overfill - None
D00 - Pipe Type - No Piping

Tank Number:	005
Tank ID:	30360
Tank Status:	Closed - In Place
Material Name:	Closed - In Place
Capacity Gallons:	550
Install Date:	09/01/1963
Date Tank Closed:	03/01/2001
Registered:	True
Tank Location:	Underground
Tank Type:	Steel/carbon steel
Material Code:	0001
Common Name of Substance:	#2 Fuel Oil (On-Site Consumption)
Tightness Test Method:	NN
Date Test:	Not reported
Next Test Date:	Not reported
Pipe Model:	Not reported
Modified By:	TRANSLAT
Last Modified:	04/14/2017

Equipment Records:

J02 - Dispenser - Suction Dispenser
C03 - Pipe Location - Aboveground/Underground Combination
F00 - Pipe External Protection - None
B00 - Tank External Protection - None
A00 - Tank Internal Protection - None
G03 - Tank Secondary Containment - Vault (w/o access)
H00 - Tank Leak Detection - None
I00 - Overfill - None
D00 - Pipe Type - No Piping

Tank Number:	006
Tank ID:	30361
Tank Status:	Closed - In Place
Material Name:	Closed - In Place
Capacity Gallons:	550
Install Date:	09/01/1963
Date Tank Closed:	03/09/2001
Registered:	True
Tank Location:	Underground
Tank Type:	Z
Material Code:	0001
Common Name of Substance:	#2 Fuel Oil (On-Site Consumption)
Tightness Test Method:	NN
Date Test:	Not reported
Next Test Date:	Not reported

CLARIN TRUCK LEASING CORP (Continued) **U001839158**

Pipe Model: Not reported
Modified By: TRANSLAT
Last Modified: 04/14/2017

Equipment Records:

J02 - Dispenser - Suction Dispenser
C03 - Pipe Location - Aboveground/Underground Combination
F00 - Pipe External Protection - None
B00 - Tank External Protection - None
A00 - Tank Internal Protection - None
G03 - Tank Secondary Containment - Vault (w/o access)
H00 - Tank Leak Detection - None
I00 - Overfill - None
D00 - Pipe Type - No Piping

AO523 **PATTERSON CHEMICAL CO INC NYD980592471** **NY MANIFEST** **S121969036**
102 THIRD ST **N/A**
< 1/8 **BROOKLYN, NY 11231**
1 ft.

Site 11 of 19 in cluster AO

Relative: Higher
Actual: 17 ft.

NY MANIFEST:
Country: USA
EPA ID: NYT370010035
Facility Status: Not reported
Location Address 1: 102 THIRD ST
Code: BP
Location Address 2: Not reported
Total Tanks: Not reported
Location City: BROOKLYN
Location State: NY
Location Zip: 11231
Location Zip 4: 4808

NY MANIFEST:
EPAID: NYT370010035
Mailing Name: PATTERSON CHEMICAL CO INC NYD980592471
Mailing Contact: STONE MOE PRES
Mailing Address 1: 102 THIRD ST
Mailing Address 2: Not reported
Mailing City: BROOKLYN
Mailing State: NY
Mailing Zip: 11231
Mailing Zip 4: 4808
Mailing Country: USA
Mailing Phone: 2128555044

NY MANIFEST:
Document ID: NYO1537434
Manifest Status: C
seq: Not reported
Year: 1982
Trans1 State ID: NY2A044
Trans2 State ID: Not reported
Generator Ship Date: 10/04/1982
Trans1 Recv Date: 10/04/1982
Trans2 Recv Date: / /
TSD Site Recv Date: 10/05/1982

PATTERSON CHEMICAL CO INC NYD980592471 (Continued) **S121969036**

Part A Recv Date:	/ /
Part B Recv Date:	/ /
Generator EPA ID:	NYT370010035
Trans1 EPA ID:	NYT370010035
Trans2 EPA ID:	Not reported
TSDF ID 1:	CTD072138969
TSDF ID 2:	Not reported
Manifest Tracking Number:	Not reported
Import Indicator:	Not reported
Export Indicator:	Not reported
Discr Quantity Indicator:	Not reported
Discr Type Indicator:	Not reported
Discr Residue Indicator:	Not reported
Discr Partial Reject Indicator:	Not reported
Discr Full Reject Indicator:	Not reported
Manifest Ref Number:	Not reported
Alt Facility RCRA ID:	Not reported
Alt Facility Sign Date:	Not reported
MGMT Method Type Code:	Not reported
Waste Code:	F003 - UNKNOWN
Waste Code:	Not reported
Waste Code:	Not reported
Waste Code:	Not reported
Waste Code:	Not reported
Waste Code:	Not reported
Quantity:	00935
Units:	G - Gallons (liquids only)* (8.3 pounds)
Number of Containers:	001
Container Type:	DT - Dump trucks
Handling Method:	T Chemical, physical, or biological treatment.
Specific Gravity:	100

Click this hyperlink while viewing on your computer to access
-1 additional NY MANIFEST: record(s) in the EDR Site Report.

AJ524 **ALL BRITE CLEANERS** **FINDS 1016064183**
125 2ND ST **ECHO N/A**
< 1/8 **BROOKLYN, NY 11231**
1 ft.

Site 6 of 9 in cluster AJ

Relative: Higher

FINDS:

Actual: 15 ft.

Registry ID: 110018860623

Environmental Interest/Information System

AFS (Aerometric Information Retrieval System (AIRS) Facility Subsystem) replaces the former Compliance Data System (CDS), the National Emission Data System (NEDS), and the Storage and Retrieval of Aerometric Data (SAROAD). AIRS is the national repository for information concerning airborne pollution in the United States. AFS is used to track emissions and compliance data from industrial plants. AFS data are utilized by states to prepare State Implementation Plans to comply with regulatory programs and by EPA as an input for the estimation of total national emissions. AFS is undergoing a major redesign to support facility operating permits required under Title V of the Clean Air Act.

ALL BRITE CLEANERS (Continued) **1016064183**

AIR SYNTHETIC MINOR

FIS (New York - Facility Information System) is New York's Department of Environmental Conservation (DEC) information system for tracking environmental facility information found across the State.

Click this hyperlink while viewing on your computer to access additional FINDS: detail in the EDR Site Report.

ECHO:

Envid:	1016064183
Registry ID:	110018860623
DFR URL:	http://echo.epa.gov/detailed-facility-report?fid=110018860623

AU525 **OUTSIDE** **NY Spills** **S117269241**
225 THIRD STREET **N/A**
< 1/8 **BROOKLYN, NY**
1 ft.

Site 4 of 14 in cluster AU

Relative: **Lower**
Actual: **4 ft.**

SPILLS:

Spill Number/Closed Date:	1405008 / Not Reported
Facility ID:	1405008
Facility Type:	ER
DER Facility ID:	453404
Site ID:	498414
DEC Region:	2
Spill Cause:	Unknown
Spill Class:	Not reported
SWIS:	2401
Spill Date:	2014-08-06
Investigator:	DPMECOMB
Referred To:	Not reported
Reported to Dept:	2014-08-08
CID:	Not reported
Water Affected:	Not reported
Spill Source:	Commercial/Industrial
Spill Notifier:	Other
Cleanup Ceased:	Not reported
Cleanup Meets Std:	False
Last Inspection:	Not reported
Recommended Penalty:	False
UST Trust:	False
Remediation Phase:	1
Date Entered In Computer:	2014-08-08
Spill Record Last Update:	2015-08-28
Spiller Name:	RYAN MANDERBACH
Spiller Company:	UNK
Spiller Address:	225 THIRD STREET
Spiller Company:	999
Contact Name:	RYAN MANDERBACH
DEC Memo:	"8/8/2014 - Feng - Duty Desk. Spoke to Ryan Manderbach of Langan (212-479-5582, rmanderbach@langan.com). They were doing a Phase II for the potential buyer. The property is currently used by Verizon for parking lot. No developmet plan yet. Petroleum impacts were encountered at the central portion of the site. All soil borings were

OUTSIDE (Continued) **S117269241**

installed inside the boundary of the property. The soil borings were extended to 20 feet. Soil show PID reading greater than 700 ppm and heavy odor. Lab results show PAH and BTEX in soil samples and groundwater collected from the most downgradient soil borings show significant impacts. There is a spill, spill 94-02981 which was open due to tank problem, closed in 2000. Langan suspected the new spill is related to this old spill. GPR survey found suspicious tank, possible a waste water tank, and possible some tanks are left behind, but has not confirmed yet. He cannot disclose the potential buyer's contact information. He said DEC may need to deal with the current owner to get the Phase II report. In addition to the petroleum impact, MGP impacts are also found at this site. Langan installed 6 additional soil borings for the geotechnical reason in the vicinity of Gowanus Canal. There soil borings were extended to 100 feet. At 55 feet, appeared-to-be MGP waste impacts were encountered, i.e. oil drops, heavy odors. But NO visible NAPL. No MGP source at the site, suspect there are offsite sources. an email was sent to Central Office G. Cross for further guidance. 2/27/2015 - Feng - Email from DEC attorney Jessica Albin I am reviewing a Brownfield Cleanup Program application for 175-225 Third Street, Brooklyn, and saw that there is an open spill at this site for you which you are the DEC lead. I was able to review your notes in the DER database but am unable to access the spill report. Please email me (or let me know where to access) the spill report and any other documents relevant to this site. Also, please let me know the status of this spill. Thank you. Jessica Jessica Steinberg Albin - Assistant Attorney NYS Department of Environmental Conservation, Region 2 47-40 21st Street, Long Island City, NY 11101-5407 T: (718) 482-3103 F: (718) 482-4962 jessica.albin@dec.ny.gov www.dec.ny.gov 2/27/2015 - Feng - Responded to Jessica's email Jessica, The notes in the DEC Remark is everything we have for this one. Since this site contaminated with MGP impacts and we figured it wouldn t in Region 2 for long. We have emailed to Central Office for further guidance regarding who will be the appropriate project manager to handle this one, but we haven t heard anything from Central Office yet. So if the site enters the state BCP, then we can re-assign this spill to the BCP PM or close it? email from Jessica Albin June Thank you very much for the update. We are still in the process of reviewing whether it will be accepted into the BCP, but I will keep you posted. I don t know whether an open spill gets reassigned if a site is accepted into the BCP, but that would make sense since it would have to be cleaned-up as part of the program. Jessica email from Dana Mecomber Usually when a site with a spill enters the BCP we keep the spill open but re-assign it to the BCP project manager. The spill would be closed when the BCP site is re-classified to C . June assuming the site gets into the BCP you can put me as the PM I ll let you know when that happens. Also worth pointing out that the open spill was reported based on observations made during the recent Phase II ESA. There is an older, closed spill due to leaking tanks, the impacts from which may not have completely been addressed. I believe the observed MGP impacts are just one of many issues on this site. Dana Mecomber, P.E., MPA Environmental Engineer, Division of Environmental Remediation 8/28/2015 - Feng - confirmed with Dana Mecomber. The spill is assigned to her as the site has entered into the BCP program C224209."
Not reported

Remarks: "found while boaring - approx. 55ft. below surface - clean up pending"
Not reported

OUTSIDE (Continued) **S117269241**

All Materials:

Site ID:	498414
Operable Unit ID:	1247865
Operable Unit:	01
Material ID:	2249203
Material Code:	0066A
Material Name:	unknown petroleum
Case No.:	Not reported
Material FA:	Petroleum
Quantity:	Not reported
Units:	Not reported
Recovered:	Not reported
Oxygenate:	Not reported

Site ID:	498414
Operable Unit ID:	1247865
Operable Unit:	01
Material ID:	2249204
Material Code:	0066A
Material Name:	unknown petroleum
Case No.:	Not reported
Material FA:	Petroleum
Quantity:	Not reported
Units:	Not reported
Recovered:	Not reported
Oxygenate:	Not reported

Site ID:	498414
Operable Unit ID:	1247865
Operable Unit:	01
Material ID:	2249205
Material Code:	0066A
Material Name:	unknown petroleum
Case No.:	Not reported
Material FA:	Petroleum
Quantity:	Not reported
Units:	Not reported
Recovered:	Not reported
Oxygenate:	Not reported

AN526 **47 4TH ST BUILDING** **FINDS** **1012120455**
47 4TH ST **N/A**
< 1/8 **BROOKLYN, NY 11231**
1 ft.

Site 11 of 19 in cluster AN

Relative: Higher

Actual: 27 ft.

FINDS:

Registry ID: 110038999260

Environmental Interest/Information System

FIS (New York - Facility Information System) is New York's Department of Environmental Conservation (DEC) information system for tracking environmental facility information found across the State.

47 4TH ST BUILDING (Continued) **1012120455**

Click this hyperlink while viewing on your computer to access additional FINDS: detail in the EDR Site Report.

AT527 **CON ED-307 THIRD AVENUE** **NY AIRS** **S121488795**
307 THIRD AVE **N/A**
< 1/8 **BROOKLYN, NY 11215**
1 ft.

Site 17 of 22 in cluster AT

Relative: AIRS:
Higher

Permit Type:	AFR
Permit Status:	Issued
Issue Date:	10/07/1998
Expiration Date:	Not reported
County Fips:	Not reported
DEC Id:	2610300132
Emission Unit Id:	Not reported
Process Id:	Not reported
Contaminant Name/cas:	Not reported
Epa Control Code:	Not reported
Contol Eff:	Not reported
Emissions:	Not reported
Unit:	Not reported
Auth Type Code:	2
Latitude:	Not reported
Longitude:	Not reported

Actual:
16 ft.

AN528 **BTWN HOYTE AND BOND ST** **NY Spills** **S103827766**
76 4TH ST **N/A**
< 1/8 **BROOKLYN, NY**
1 ft.

Site 12 of 19 in cluster AN

Relative: SPILLS:
Higher

Spill Number/Closed Date:	9813327 / 2003-02-26
Facility ID:	9813327
Facility Type:	ER
DER Facility ID:	98158
Site ID:	112367
DEC Region:	2
Spill Cause:	Abandoned Drums
Spill Class:	C2
SWIS:	2401
Spill Date:	1999-01-30
Investigator:	CAENGELH
Referred To:	Not reported
Reported to Dept:	1999-01-30
CID:	199
Water Affected:	Not reported
Spill Source:	Commercial/Industrial
Spill Notifier:	Local Agency
Cleanup Ceased:	Not reported
Cleanup Meets Std:	False
Last Inspection:	Not reported
Recommended Penalty:	False

Actual:
13 ft.

BTWN HOYTE AND BOND ST (Continued) **S103827766**

UST Trust:	False
Remediation Phase:	0
Date Entered In Computer:	1999-01-30
Spill Record Last Update:	2003-02-26
Spiller Name:	UNKNOWN
Spiller Company:	Unknown
Spiller Address:	UNKNOWN
Spiller Company:	999
Contact Name:	ROSANNE STRAITZ
DEC Memo:	"Prior to Sept, 2004 data translation this spill Lead_DEC Field was ENGELHARDT 2/26/2003 - Closed Due To The Nature / Extent Of The Spill Report"
Remarks:	"55 GAL DRUM OF WASTE OIL FOUND AT LOCATION"

All Materials:

Site ID:	112367
Operable Unit ID:	1073765
Operable Unit:	01
Material ID:	310049
Material Code:	0022
Material Name:	waste oil/used oil
Case No.:	Not reported
Material FA:	Petroleum
Quantity:	55.00
Units:	G
Recovered:	.00
Oxygenate:	Not reported

AU529 **175-225 3RD STREET** **NY BROWNFIELDS** **S117535357**
175-225 3RD STREET **N/A**
< 1/8 **BROOKLYN, NY 11215**
1 ft.

Site 5 of 14 in cluster AU

Relative: **Lower**
Actual: **4 ft.**

BROWNFIELDS:

Program:	BCP
Site Code:	504582
Acres:	3.2
HW Code:	C224209
SWIS:	2401
Town:	New York City
Record Added Date:	02/12/2015
Record Updated Date:	05/22/2018
Update By:	JHOCONNE
Site Description:	Location: The site is located at 175-225 3rd Street in the Gowanus neighborhood of Brooklyn, Kings County. The site is approximately 3.2 acres in size. Site Features: The site is currently operated by Verizon as an operations, maintenance and admin facility which includes a vehicle maintenance garage, a service vehicle parking area, a work center, roll-off containers for equipment storage, a steel shed, and administrative offices. Current Zoning: The site is located in an M2-1 manufacturing district. The M2 districts occupy the middle ground between light and heavy industrial areas; however, based on the requirements listed in the City of NY Department of City Planning Zoning Resolution, Article IV: Manufacturing District Regulations (10/19/2013) certain types of retail and office spaces are permitted in M2 Districts. Historic Use: Historial use of the

175-225 3RD STREET (Continued) **S117535357**

site includes a coal and stone yeard with wagon painting (1886 to 1904), blacksmith (1904), a transit facility with iron coal conveyor transecting the site from east to west (1915 to 1938), an automobile wrecking facility (1934 to 1950), a filling station with gasoline tanks (1950 to 1977), and automobile repair facilities with hydraulic lifts, drums, and waste oil storage (1950 to present). Site Geology and Hydrogeology: The site sits at an elevation of approximately 10 feet above mean sea level. The topography of the site is generally level, and the surrounding area slopes gently toward the northwest. The subsurface consists of historic urban fill characterized by brown silty sand with gravel, concrete, wood, brick, stone and debris extending to varying depths of 5 to 10 feet below grade. The fill layer was underlain by silt and silty sands. Groundwater is present beneath the site at 2.5 to 9.3 feet below surface grade.

Env Problem:

Nature and Extent of Contamination: The site is contaminated with volatile organic compounds (VOCs), semi-volatile organic compounds (SVOCs) and metals from a history of light industrial activity including use of petroleum and hazardous materials, the presence of historic fill, and potential impacts from off-site sources. Petroleum-related impacts appear to be limited to the western portion of the site, near releases from historic underground storage tanks (USTs) based on existing information. A full Remedial Investigation is required to confirm the nature and extent of contamination. Soil The primary contaminants of concern in soil are SVOCs and metals, which exceed the soil cleanup objectives (SCOs) for commercial use. SVOCs are present primarily on the western portion of the site from depths of 2 to 10 feet below surface grade. Petroleum impacts were also observed in this area and depth range. SVOCs that exceed the SCOs for commercial use include: acenaphthene as high as 1,530 parts per million (ppm) compared to the SCO of 500 ppm; acenaphthylene as high as 1,490 ppm compared to the SCO of 500 ppm; anthracene as high as 842 ppm compared to the SCO of 500 ppm; benzo(a)anthracene as high as 274 ppm compared to the SCO of 5.6 ppm; benzo(a)pyrene as high as 153 ppm compared to the SCO of 1 ppm; benzo(k)fluoranthene as high as 99.7 ppm compared to the SCO of 56 ppm; chrysene as high as 352 ppm compared to the SCO of 56 ppm; diben(a,h)anthracene as high as 1.79 ppm compared to the SCO of 0.56 ppm; fluoranthene as high as 1,370 ppm compared to the SCO of 500 ppm; fluorene as high as 1,480 ppm compared to the SCO of 500 ppm; naphthalene as high as 14,700 ppm compared to the SCO of 500 ppm; phenanthrene as high as 3,720 ppm compared to the SCO of 500 ppm; and pyrene as high as 2,050 ppm compared to the SCO of 500 ppm. VOCs detected in the soil exceed the unrestricted use SCOs but are below the SCOs for commercial use, and include: 1,2,4-trimethylbenzene, 1,3,5-trimethylbenzene, ethylbenzene, n-propylbenzene, toluene, and xylenes. Metals detected in soil at concentrations that exceed the commercial use SCOs include: arsenic as high as 81.7 ppm compared to the SCO of 16 ppm; barium as high as 9,100 ppm compared to the SCO of 400 ppm; cadmium as high as 885 ppm compared to the SCO of 9.3 ppm; copper as high as 3,210 ppm compared to the SCO of 270 ppm; lead as high as 7,190 ppm compared to the SCO of 1,000 ppm; mercury as high as 26.4 ppm compared to the SCO of 2.8 ppm; and zinc as high as 18,400 ppm compared to the SCO of 10,000 ppm. Two samples of lead exceeded the RCRA hazardous waste regulatory limit, as determined by Toxic Characteristic Leachate Procedure (TCLP) analysis. Two TCLP samples had concentrations of 7.57 ppm and 25.7 ppm compared to the RCRA standard of 5 ppm. Groundwater The primary contaminants of concern in

175-225 3RD STREET (Continued) **S117535357**

groundwater are VOCs and SVOCs. VOCs in groundwater that exceed the Technical & Operational Guidance Series (TOGS) Ambient Water Quality Standards and Guidance Values for groundwater Class GA (source of drinking water) include: 1,2,4-trimethylbenzene as high as 71 parts per billion (ppb); 1,3,5-trimethylbenzene as high as 140 ppb; ethylbenzene as high as 770 ppb; n-propylbenzene as high as 26 ppb; toluene as high as 190 ppb; and total xylenes as high as 630 ppb, all of which have a TOGS standard of 5 ppb. Benzene was detected at 24 ppb compared to the TOGS standard of 1 ppb. SVOCs in groundwater that exceed the TOGS standard of 0.002 ppb include: benzo(a)anthracene as high as 0.49 ppb; benzo(a)pyrene as high as 1.03 ppb; benzo(b)fluoranthene as high as 0.26 ppb; benzo(k)fluoranthene as high as 0.32 ppb; and chrysene as high as 0.38 ppb. Naphthalene was detected as high as 7,070 ppb compared to the TOGS standard of 10 ppb. Bis(2-ethylhexyl)phthalate was also detected in groundwater at a concentration of 159 ppb compared to the TOGS standard of 5 ppb. Dissolved metals in groundwater were not detected at significant concentrations. Soil vapor One sub-slab soil vapor sample was collected from beneath the slab of the auto repair garage and identified tetrachloroethylene (PCE) at 510 micrograms per cubic meter (g/m3) and trichloroethylene (TCE) at 33 g/m3. TCE was also detected in two other soil vapor samples (not sub-slab) at a maximum of 300 g/m3. Other petroleum-related VOCs were also detected in soil vapor samples at elevated concentrations.

Health Problem:	Information submitted with the BCP application regarding the conditions at the site are currently under review and will be revised as additional information becomes available.
Dump:	False
Structure:	False
Lagoon:	False
Landfill:	False
Pond:	False
Disp Start:	Not reported
Disp Term:	Not reported
Lat/Long:	Not reported
Dell:	Not reported
Record Add:	2015-02-12 10:09:00
Record Upd:	2015-02-24 11:30:00
Updated By:	DPMECOMB
Own Op:	On-Site Operator
Sub Type:	NNN
Owner Name:	Patricia Otterstedt
Owner Company:	Global Corporate Service Verizon Account
Owner Address:	201 Centennial Avenue
Owner Addr2:	Room 1S-182
Owner City,St,Zip:	Piscataway, NJ 08854
Owner Country:	United States of America
Own Op:	Owner
Sub Type:	06
Owner Name:	Laurent Morali
Owner Company:	175-225 Third Owner LLC
Owner Address:	c/o Kushner Companies
Owner Addr2:	666 Fifth Avenue - 15th Floor
Owner City,St,Zip:	New York, NY 10013
Owner Country:	United States of America
Own Op:	Document Repository
Sub Type:	NNN

175-225 3RD STREET (Continued) **S117535357**

Owner Name:	Not reported
Owner Company:	Park Slope Library
Owner Address:	431 6th Avenue at 9th Street
Owner Addr2:	Not reported
Owner City,St,Zip:	Brooklyn, NY 11213
Owner Country:	United States of America
Own Op:	Applicant/Requestor
Sub Type:	P03
Owner Name:	Laurent Morali
Owner Company:	175-225 Third Owner LLC
Owner Address:	c/o Kushner Companies
Owner Addr2:	666 Fifth Avenue - 15th Floor
Owner City,St,Zip:	New York, NY 10013
Owner Country:	United States of America
Own Op:	Applicant/Requestor
Sub Type:	P03
Owner Name:	Ross Fleming
Owner Company:	Gowanus Owner LLC
Owner Address:	c/o RFR Holding LLC
Owner Addr2:	390 Park Ave.
Owner City,St,Zip:	New York, NY
Owner Country:	United States of America
HW Code:	C224209
Waste Type:	ZINC
Waste Quantity:	UNKNOWN
Waste Code:	Not reported
HW Code:	C224209
Waste Type:	BARIUM
Waste Quantity:	UNKNOWN
Waste Code:	Not reported
HW Code:	C224209
Waste Type:	MERCURY
Waste Quantity:	UNKNOWN
Waste Code:	Not reported
HW Code:	C224209
Waste Type:	BENZO(A)PYRENE
Waste Quantity:	UNKNOWN
Waste Code:	Not reported
HW Code:	C224209
Waste Type:	BENZO[K]FLUORANTHENE
Waste Quantity:	UNKNOWN
Waste Code:	Not reported
HW Code:	C224209
Waste Type:	1,3,5-Trimethylbenzene
Waste Quantity:	UNKNOWN
Waste Code:	Not reported
HW Code:	C224209
Waste Type:	ARSENIC
Waste Quantity:	UNKNOWN
Waste Code:	Not reported
HW Code:	C224209
Waste Type:	ETHYLBENZENE
Waste Quantity:	UNKNOWN
Waste Code:	Not reported
HW Code:	C224209
Waste Type:	CADMIUM
Waste Quantity:	UNKNOWN

175-225 3RD STREET (Continued) **S117535357**

Waste Code:	Not reported
HW Code:	C224209
Waste Type:	ACENAPHTHENE
Waste Quantity:	UNKNOWN
Waste Code:	Not reported
HW Code:	C224209
Waste Type:	PYRENE
Waste Quantity:	UNKNOWN
Waste Code:	Not reported
HW Code:	C224209
Waste Type:	ACENAPTHYLENE
Waste Quantity:	UNKNOWN
Waste Code:	Not reported
HW Code:	C224209
Waste Type:	BENZENE
Waste Quantity:	UNKNOWN
Waste Code:	Not reported
HW Code:	C224209
Waste Type:	FLUORENE
Waste Quantity:	UNKNOWN
Waste Code:	Not reported
HW Code:	C224209
Waste Type:	N-PROPYLBENZENE
Waste Quantity:	UNKNOWN
Waste Code:	Not reported
HW Code:	C224209
Waste Type:	XYLENE (MIXED)
Waste Quantity:	UNKNOWN
Waste Code:	Not reported
HW Code:	C224209
Waste Type:	FLUORANTHENE
Waste Quantity:	UNKNOWN
Waste Code:	Not reported
HW Code:	C224209
Waste Type:	DIBENZ[A,H]ANTHRACENE
Waste Quantity:	UNKNOWN
Waste Code:	Not reported
HW Code:	C224209
Waste Type:	BIS(2-ETHYLHEXYL)PHTHALATE
Waste Quantity:	UNKNOWN
Waste Code:	Not reported
HW Code:	C224209
Waste Type:	1,2,4-TRICHLOROBENZENE
Waste Quantity:	UNKNOWN
Waste Code:	Not reported
HW Code:	C224209
Waste Type:	Chrysene
Waste Quantity:	UNKNOWN
Waste Code:	Not reported
HW Code:	C224209
Waste Type:	TOLUENE
Waste Quantity:	UNKNOWN
Waste Code:	Not reported
HW Code:	C224209
Waste Type:	PHENANTHRENE
Waste Quantity:	UNKNOWN
Waste Code:	Not reported

175-225 3RD STREET (Continued) **S117535357**

HW Code:	C224209
Waste Type:	BENZO(A)ANTHRACENE
Waste Quantity:	UNKNOWN
Waste Code:	Not reported
HW Code:	C224209
Waste Type:	NAPHTHALENE
Waste Quantity:	UNKNOWN
Waste Code:	Not reported
HW Code:	C224209
Waste Type:	ANTHRACENE
Waste Quantity:	UNKNOWN
Waste Code:	Not reported
HW Code:	C224209
Waste Type:	LEAD
Waste Quantity:	UNKNOWN
Waste Code:	Not reported
Crossref ID:	Not reported
Cross Ref Type Code:	Not reported
Cross Ref Type:	Not reported
Record Added Date:	Not reported
Record Updated:	Not reported
Updated By:	Not reported

AU530 **NYNEX** **NY LTANKS** **S104073401**
175 3RD STREET **NY Spills** **N/A**
< 1/8 **BROOKLYN, NY**
1 ft.

Site 6 of 14 in cluster AU

Relative: LTANKS:
Lower

Spill Number/Closed Date:	9208180 / 1992-10-15
Facility ID:	9208180
Site ID:	103805
Spill Date:	1992-10-14
Spill Cause:	Tank Overfill
Spill Source:	Commercial/Industrial
Spill Class:	C4
Cleanup Ceased:	1992-10-15
SWIS:	2401
Investigator:	SULLIVAN
Referred To:	Not reported
Reported to Dept:	1992-10-15
CID:	Not reported
Water Affected:	Not reported
Spill Notifier:	Other
Last Inspection:	Not reported
Recommended Penalty:	False
Meets Standard:	True
UST Involvement:	False
Remediation Phase:	0
Date Entered In Computer:	1992-10-15
Spill Record Last Update:	2004-09-30
Spiller Name:	Not reported
Spiller Company:	Not reported
Spiller Address:	Not reported
Spiller County:	001
Spiller Contact:	Not reported
Spiller Phone:	Not reported

Actual:
4 ft.

NYNEX (Continued) **S104073401**

Spiller Extention: Not reported
DEC Region: 2
DER Facility ID: 91764
DEC Memo: ""
Remarks: "INITIAL INVESTIGATION SEEMS TO SHOW SURFACE TYPE SPILLAGE-SAMPLES IS BEING TESTED."

All Materials:
Site ID: 103805
Operable Unit ID: 975104
Operable Unit: 01
Material ID: 408780
Material Code: 0022
Material Name: waste oil/used oil
Case No.: Not reported
Material FA: Petroleum
Quantity: -1.00
Units: Not reported
Recovered: .00
Oxygenate: Not reported

SPILLS:
Spill Number/Closed Date: 9402981 / 2000-12-04
Facility ID: 9402981
Facility Type: ER
DER Facility ID: 91764
Site ID: 315352
DEC Region: 2
Spill Cause: Equipment Failure
Spill Class: C3
SWIS: 2401
Spill Date: 1994-05-31
Investigator: MCTIBBE
Referred To: Not reported
Reported to Dept: 1994-05-31
CID: Not reported
Water Affected: Not reported
Spill Source: Commercial/Industrial
Spill Notifier: Other
Cleanup Ceased: Not reported
Cleanup Meets Std: False
Last Inspection: Not reported
Recommended Penalty: False
UST Trust: False
Remediation Phase: 0
Date Entered In Computer: 1994-06-29
Spill Record Last Update: 2003-11-05
Spiller Name: Not reported
Spiller Company: PETER INGRASSIA
Spiller Address: Not reported
Spiller Company: 001
Contact Name: Not reported
DEC Memo: "Prior to Sept, 2004 data translation this spill Lead_DEC Field was TIBBE TRANSFERED FROM SIGONA TO TIBBE ON 12/4/00. SEE FILE."
Remarks: "CONDUCTING A TANK REMOVAL AND FOUND SOIL CONTAMINATION . NOTIFIED DEP"

NYNEX (Continued) **S104073401**

All Materials:

Site ID:	315352
Operable Unit ID:	996778
Operable Unit:	01
Material ID:	383153
Material Code:	0009
Material Name:	gasoline
Case No.:	Not reported
Material FA:	Petroleum
Quantity:	-1.00
Units:	L
Recovered:	.00
Oxygenate:	Not reported

Spill Number/Closed Date:	9706734 / 1997-09-05
Facility ID:	9706734
Facility Type:	ER
DER Facility ID:	91764
Site ID:	315353
DEC Region:	2
Spill Cause:	Unknown
Spill Class:	C3
SWIS:	2401
Spill Date:	1997-09-05
Investigator:	KSTANG
Referred To:	Not reported
Reported to Dept:	1997-09-05
CID:	312
Water Affected:	Not reported
Spill Source:	Unknown
Spill Notifier:	Affected Persons
Cleanup Ceased:	Not reported
Cleanup Meets Std:	False
Last Inspection:	Not reported
Recommended Penalty:	False
UST Trust:	False
Remediation Phase:	0
Date Entered In Computer:	1997-09-05
Spill Record Last Update:	1997-09-08
Spiller Name:	Not reported
Spiller Company:	UNKNOWN
Spiller Address:	Not reported
Spiller Company:	999
Contact Name:	IKE DEJESUS
DEC Memo:	"Prior to Sept, 2004 data translation this spill Lead_DEC Field was TANG REFERRED DEP. HAZMAT & SANITATION. 212 219-8090"
Remarks:	"SPILL IFO THE MAIN DRIVEWAY - REQ A CALLBACK"

All Materials:

Site ID:	315353
Operable Unit ID:	1050097
Operable Unit:	01
Material ID:	332318
Material Code:	0066A
Material Name:	unknown petroleum
Case No.:	Not reported

NYNEX (Continued) **S104073401**

Material FA:	Petroleum
Quantity:	.00
Units:	G
Recovered:	.00
Oxygenate:	Not reported

AU531 **NEW YORK TELEPHONE CO** **RCRA NonGen / NLR** **1000791294**
175 THIRD ST **NYD987028008**
< 1/8 **BROOKLYN, NY 11215**
1 ft.

Site 7 of 14 in cluster AU

Relative: **Lower**

Actual: **4 ft.**

RCRA NonGen / NLR:

Date form received by agency:	01/01/2007
Facility name:	NEW YORK TELEPHONE CO
Facility address:	175 THIRD ST BROOKLYN, NY 11215-2701
EPA ID:	NYD987028008
Mailing address:	31ST AVE WOODSIDE, NY 11377
Contact:	Not reported
Contact address:	31ST AVE WOODSIDE, NY 11377
Contact country:	US
Contact telephone:	Not reported
Contact email:	Not reported
EPA Region:	02
Classification:	Non-Generator
Description:	Handler: Non-Generators do not presently generate hazardous waste

Owner/Operator Summary:

Owner/operator name:	175 3RD ST ASSOC C-O H CHAVES
Owner/operator address:	116 JOHN ST ROOM 312 NEW YORK, NY 10032
Owner/operator country:	US
Owner/operator telephone:	212-555-1212
Owner/operator email:	Not reported
Owner/operator fax:	Not reported
Owner/operator extension:	Not reported
Legal status:	Private
Owner/Operator Type:	Owner
Owner/Op start date:	Not reported
Owner/Op end date:	Not reported

Owner/operator name:	175 3RD ST ASSOC C-O H CHAVES
Owner/operator address:	116 JOHN ST ROOM 312 NEW YORK, NY 10032
Owner/operator country:	US
Owner/operator telephone:	212-555-1212
Owner/operator email:	Not reported
Owner/operator fax:	Not reported
Owner/operator extension:	Not reported
Legal status:	Private
Owner/Operator Type:	Operator
Owner/Op start date:	Not reported
Owner/Op end date:	Not reported

NEW YORK TELEPHONE CO (Continued) **1000791294**

Handler Activities Summary:
U.S. importer of hazardous waste: No
Mixed waste (haz. and radioactive): No
Recycler of hazardous waste: No
Transporter of hazardous waste: No
Treater, storer or disposer of HW: No
Underground injection activity: No
On-site burner exemption: No
Furnace exemption: No
Used oil fuel burner: No
Used oil processor: No
User oil refiner: No
Used oil fuel marketer to burner: No
Used oil Specification marketer: No
Used oil transfer facility: No
Used oil transporter: No

Historical Generators:
Date form received by agency: 01/01/2006
Site name: NEW YORK TELEPHONE CO
Classification: Not a generator, verified

Date form received by agency: 01/01/2001
Site name: BELL ATLANTIC- NY
Classification: Large Quantity Generator

Date form received by agency: 07/08/1999
Site name: NEW YORK TELEPHONE CO
Classification: Not a generator, verified

Date form received by agency: 03/25/1993
Site name: NEW YORK TELEPHONE CO
Classification: Small Quantity Generator

. Waste code: D001
. Waste name: IGNITABLE HAZARDOUS WASTES ARE THOSE WASTES WHICH HAVE A FLASHPOINT OF LESS THAN 140 DEGREES FAHRENHEIT AS DETERMINED BY A PENSKY-MARTENS CLOSED CUP FLASH POINT TESTER. ANOTHER METHOD OF DETERMINING THE FLASH POINT OF A WASTE IS TO REVIEW THE MATERIAL SAFETY DATA SHEET, WHICH CAN BE OBTAINED FROM THE MANUFACTURER OR DISTRIBUTOR OF THE MATERIAL. LACQUER THINNER IS AN EXAMPLE OF A COMMONLY USED SOLVENT WHICH WOULD BE CONSIDERED AS IGNITABLE HAZARDOUS WASTE.

. Waste code: D008
. Waste name: LEAD

. Waste code: D018
. Waste name: BENZENE

. Waste code: D039
. Waste name: TETRACHLOROETHYLENE

Violation Status: No violations found

AK532 **CON EDISON** **NJ MANIFEST** **S120669565**
511 CARROLL ST **N/A**
< 1/8 **BROOKLYN, NY 11215**
1 ft.

Site 10 of 15 in cluster AK

Relative: **Higher**
Actual: **22 ft.**

NJ MANIFEST:

EPA Id:	NYP004757548
Mail Address:	IRVING PL, 15TH FL NE
Mail City/State/Zip:	NEW YORK, NY 10003
Facility Phone:	Not reported
Emergency Phone:	Not reported
Contact:	THOMAS TEELING
Comments:	Not reported
SIC Code:	Not reported
County:	NY047
Municipal:	Not reported
Previous EPA Id:	Not reported
Gen Flag:	Not reported
Trans Flag:	Not reported
TSDF Flag:	Not reported
Name Change:	Not reported
Date Change:	Not reported

Manifest:

Manifest Number:	002660491GBF
EPA ID:	NYP004757548
Date Shipped:	3/25/2015
TSDF EPA ID:	NJD991291105
Transporter EPA ID:	NJD003812047
Transporter 2 EPA ID:	Not reported
Transporter 3 EPA ID:	Not reported
Transporter 4 EPA ID:	Not reported
Transporter 5 EPA ID:	Not reported
Transporter 6 EPA ID:	Not reported
Transporter 7 EPA ID:	Not reported
Transporter 8 EPA ID:	Not reported
Transporter 9 EPA ID:	Not reported
Transporter 10 EPA ID:	Not reported
Date Trans1 Transported Waste:	Not reported
Date Trans2 Transported Waste:	Not reported
Date Trans3 Transported Waste:	Not reported
Date Trans4 Transported Waste:	Not reported
Date Trans5 Transported Waste:	Not reported
Date Trans6 Transported Waste:	Not reported
Date Trans7 Transported Waste:	Not reported
Date Trans8 Transported Waste:	Not reported
Date Trans9 Transported Waste:	Not reported
Date Trans10 Transported Waste:	Not reported
Date TSDF Received Waste:	Not reported
TSDF EPA Facility Name:	Not reported
QTY Units:	Not reported
Transporter SEQ ID:	Not reported
Transporter-1 Date:	Not reported
Waste SEQ ID:	Not reported
Waste Type Code 2:	Not reported
Waste Type Code 3:	Not reported
Waste Type Code 4:	Not reported
Waste Type Code 5:	Not reported
Waste Type Code 6:	Not reported

CON EDISON (Continued) **S120669565**

Date Accepted:	Not reported
Manifest Discrepancy Type:	Not reported
Data Entry Number:	Not reported
Was Load Rejected:	NEW YORK, NY 10003
Reason Load Was Rejected:	Not reported

AU533 **VERIZON NEW YORK INC-NY-35549** **NY TANKS** **S116349274**
175 THIRD STREET **N/A**
< 1/8 **BROOKLYN, NY 11231**
1 ft.

Site 8 of 14 in cluster AU

Relative: **Lower**
Actual: **4 ft.**

TANKS:

Facility Id:	2-344133
Region:	STATE
DEC Region:	2
Site Status:	Active
Program Type:	PBS
Expiration Date:	12/14/2022
UTM X:	585401.04838
UTM Y:	4503249.97618

AU534 **BELL ATLANTIC** **NY MANIFEST** **U003074727**
175 THIRD ST **N/A**
< 1/8 **BROOKLYN, NY 11215**
1 ft.

Site 9 of 14 in cluster AU

Relative: **Lower**
Actual: **4 ft.**

NY MANIFEST:

Country:	USA
EPA ID:	NYD987028008
Facility Status:	Not reported
Location Address 1:	175 3RD ST -BLDG 35549
Code:	BP
Location Address 2:	Not reported
Total Tanks:	Not reported
Location City:	BROOKLYN
Location State:	NY
Location Zip:	11201
Location Zip 4:	Not reported

NY MANIFEST:

EPAID:	NYD987028008
Mailing Name:	BELL ATLANTIC
Mailing Contact:	BELL ATLANTIC
Mailing Address 1:	175 3RD ST -BLDG 35549
Mailing Address 2:	Not reported
Mailing City:	BROOKLYN
Mailing State:	NY
Mailing Zip:	11201
Mailing Zip 4:	Not reported
Mailing Country:	USA
Mailing Phone:	7182849984

BELL ATLANTIC (Continued) **U003074727**

NY MANIFEST:

Document ID:	NYG1625292
Manifest Status:	Not reported
seq:	01
Year:	2001
Trans1 State ID:	Not reported
Trans2 State ID:	Not reported
Generator Ship Date:	01/22/2001
Trans1 Recv Date:	01/22/2001
Trans2 Recv Date:	Not reported
TSD Site Recv Date:	01/22/2001
Part A Recv Date:	Not reported
Part B Recv Date:	Not reported
Generator EPA ID:	NYD987028008
Trans1 EPA ID:	NYD064743263
Trans2 EPA ID:	Not reported
TSDF ID 1:	NYD082785429
TSDF ID 2:	Not reported
Manifest Tracking Number:	Not reported
Import Indicator:	Not reported
Export Indicator:	Not reported
Discr Quantity Indicator:	Not reported
Discr Type Indicator:	Not reported
Discr Residue Indicator:	Not reported
Discr Partial Reject Indicator:	Not reported
Discr Full Reject Indicator:	Not reported
Manifest Ref Number:	Not reported
Alt Facility RCRA ID:	Not reported
Alt Facility Sign Date:	Not reported
MGMT Method Type Code:	Not reported
Waste Code:	D018 - BENZENE 0.5 MG/L TCLP
Waste Code:	Not reported
Waste Code:	Not reported
Waste Code:	Not reported
Waste Code:	Not reported
Waste Code:	Not reported
Quantity:	00350
Units:	P - Pounds
Number of Containers:	001
Container Type:	DM - Metal drums, barrels
Handling Method:	T Chemical, physical, or biological treatment.
Specific Gravity:	00.99

Click this hyperlink while viewing on your computer to access
-1 additional NY MANIFEST: record(s) in the EDR Site Report.

AU535 **NEW YORK TELEPHONE CO** **FINDS 1016200249**
175 THIRD ST **ECHO N/A**
< 1/8 **BROOKLYN, NY 11215**
1 ft.

Site 10 of 14 in cluster AU

Relative: Lower

FINDS:

Actual: 4 ft.

Registry ID: 110004500816

NEW YORK TELEPHONE CO (Continued) **1016200249**

Environmental Interest/Information System

US National Pollutant Discharge Elimination System (NPDES) module of the Compliance Information System (ICIS) tracks surface water permits issued under the Clean Water Act. Under NPDES, all facilities that discharge pollutants from any point source into waters of the United States are required to obtain a permit. The permit will likely contain limits on what can be discharged, impose monitoring and reporting requirements, and include other provisions to ensure that the discharge does not adversely affect water quality.

RCRAInfo is a national information system that supports the Resource Conservation and Recovery Act (RCRA) program through the tracking of events and activities related to facilities that generate, transport, and treat, store, or dispose of hazardous waste. RCRAInfo allows RCRA program staff to track the notification, permit, compliance, and corrective action activities required under RCRA.

FIS (New York - Facility Information System) is New York's Department of Environmental Conservation (DEC) information system for tracking environmental facility information found across the State.

Click this hyperlink while viewing on your computer to access additional FINDS: detail in the EDR Site Report.

ECHO:

Envid:	1016200249
Registry ID:	110004500816
DFR URL:	http://echo.epa.gov/detailed-facility-report?fid=110004500816

AY536 **CONSTRUCTION SITE** **NY Spills** **S107522770**
207 4TH AVE **N/A**
< 1/8 **BROOKLYN, NY**
1 ft.

Site 1 of 6 in cluster AY

Relative: Higher
Actual: 28 ft.

SPILLS:

Spill Number/Closed Date:	0512890 / 2006-02-07
Facility ID:	0512890
Facility Type:	ER
DER Facility ID:	309314
Site ID:	359279
DEC Region:	2
Spill Cause:	Human Error
Spill Class:	C4
SWIS:	2401
Spill Date:	2006-01-21
Investigator:	HRPATEL
Referred To:	Not reported
Reported to Dept:	2006-02-07
CID:	408
Water Affected:	Not reported
Spill Source:	Commercial/Industrial
Spill Notifier:	Responsible Party
Cleanup Ceased:	Not reported
Cleanup Meets Std:	False
Last Inspection:	Not reported

CONSTRUCTION SITE (Continued) **S107522770**

Recommended Penalty:	False
UST Trust:	False
Remediation Phase:	0
Date Entered In Computer:	2006-02-07
Spill Record Last Update:	2006-02-07
Spiller Name:	Not reported
Spiller Company:	NYC DEP
Spiller Address:	9605 HORRIS HARDING EXPR
Spiller Company:	001
Contact Name:	JOHN MCCLUSKY
DEC Memo:	"02/07/06-Hiralkumar Patel. Spoke with Mr. John Linch, who is Resident Engineer from DEP at the construction site. He doesn't know anything and call me back with more information. Left message for Helen at DEP. Talked with Helen. spill happened on 21st jan. and its all cleaned up on the same day. she reported this to DEC because of Consent order. case closed."
Remarks:	"has not been cleaned up, due to somene knocking over a bucket with product, was cleaned up by 11:30 am the morning of the spill"

All Materials:

Site ID:	359279
Operable Unit ID:	1116501
Operable Unit:	01
Material ID:	2106909
Material Code:	0012A
Material Name:	kerosene
Case No.:	Not reported
Material FA:	Petroleum
Quantity:	5.00
Units:	G
Recovered:	.00
Oxygenate:	Not reported

AF537 **KLOR DE CLEANERS** **FINDS 1005672979**
263 3RD AVE **ECHO N/A**
< 1/8 **BROOKLYN, NY 11215**
1 ft.

Site 14 of 16 in cluster AF

Relative: Higher

Actual: 19 ft.

FINDS:

Registry ID: 110002362844

Environmental Interest/Information System

AFS (Aerometric Information Retrieval System (AIRS) Facility Subsystem) replaces the former Compliance Data System (CDS), the National Emission Data System (NEDS), and the Storage and Retrieval of Aerometric Data (SAROAD). AIRS is the national repository for information concerning airborne pollution in the United States. AFS is used to track emissions and compliance data from industrial plants. AFS data are utilized by states to prepare State Implementation Plans to comply with regulatory programs and by EPA as an input for the estimation of total national emissions. AFS is undergoing a major redesign to support facility operating permits required under Title V of the Clean Air Act.

AIR SYNTHETIC MINOR

KLOR DE CLEANERS (Continued) **1005672979**

FIS (New York - Facility Information System) is New York's Department of Environmental Conservation (DEC) information system for tracking environmental facility information found across the State.

Click this hyperlink while viewing on your computer to access additional FINDS: detail in the EDR Site Report.

ECHO:

Envid:	1005672979
Registry ID:	110002362844
DFR URL:	http://echo.epa.gov/detailed-facility-report?fid=110002362844

AR538 **CON EDISON** **NY MANIFEST** **S117537111**
450 CARROL ST **N/A**
< 1/8 **BROOKLYN, NY 11215**
1 ft.

Site 16 of 28 in cluster AR

Relative:
Lower

Actual:
11 ft.

NY MANIFEST:

Country:	USA
EPA ID:	NYP004696415
Facility Status:	Not reported
Location Address 1:	450 CARROL ST
Code:	BP
Location Address 2:	MH 2544
Total Tanks:	Not reported
Location City:	BROOKLYN
Location State:	NY
Location Zip:	11215
Location Zip 4:	Not reported

NY MANIFEST:

EPAID:	NYP004696415
Mailing Name:	CON EDISON
Mailing Contact:	TOM TEELING
Mailing Address 1:	4 IRVING PL 15TH FL
Mailing Address 2:	Not reported
Mailing City:	NEW YORK
Mailing State:	NY
Mailing Zip:	10003
Mailing Zip 4:	Not reported
Mailing Country:	USA
Mailing Phone:	2124603770

NY MANIFEST:

Document ID:	Not reported
Manifest Status:	Not reported
seq:	Not reported
Year:	2014
Trans1 State ID:	NJD003812047
Trans2 State ID:	NJD003812047
Generator Ship Date:	11/17/2014
Trans1 Recv Date:	11/17/2014
Trans2 Recv Date:	11/21/2014
TSD Site Recv Date:	11/21/2014
Part A Recv Date:	Not reported

CON EDISON (Continued) **S117537111**

Part B Recv Date:	Not reported
Generator EPA ID:	NYP004696415
Trans1 EPA ID:	Not reported
Trans2 EPA ID:	Not reported
TSDF ID 1:	NJD991291105
TSDF ID 2:	Not reported
Manifest Tracking Number:	002416820GBF
Import Indicator:	N
Export Indicator:	N
Discr Quantity Indicator:	N
Discr Type Indicator:	N
Discr Residue Indicator:	N
Discr Partial Reject Indicator:	N
Discr Full Reject Indicator:	N
Manifest Ref Number:	Not reported
Alt Facility RCRA ID:	Not reported
Alt Facility Sign Date:	Not reported
MGMT Method Type Code:	H110
Waste Code:	Not reported
Waste Code:	Not reported
Waste Code:	Not reported
Waste Code:	Not reported
Waste Code:	Not reported
Waste Code:	Not reported
Quantity:	100
Units:	G - Gallons (liquids only)* (8.3 pounds)
Number of Containers:	1
Container Type:	TT - Cargo tank, tank trucks
Handling Method:	T Chemical, physical, or biological treatment.
Specific Gravity:	1
Waste Code:	D008
Waste Code 1_2:	Not reported
Waste Code 1_3:	Not reported
Waste Code 1_4:	Not reported
Waste Code 1_5:	Not reported
Waste Code 1_6:	Not reported

Click this hyperlink while viewing on your computer to access
-1 additional NY MANIFEST: record(s) in the EDR Site Report.

AI539 **ERNS 89109502**
N/A

408 CARROL STREET
< 1/8 **BROOKLYN, NY**
1 ft.

Site 8 of 9 in cluster AI

Relative: ERNS 1987-1989:
Lower

NRC Report #:	00109502
Envid:	89109502
Spill Date:	19890522
Spill Time:	0820
EPA Region:	Not reported
EPA Region 2:	Not reported
County:	BROOKLYN
Spill Address 1:	Not reported
Spill City:	BROOKLYN
Spill State:	NY

Actual:
4 ft.

(Continued) **89109502**

Spill Zip:	Not reported
Number of Fatalities:	0
Number of Injured:	0
Number of Evacuees:	0
Damage Dollar Amount:	0.00
Initial Report:	True
Updated Report:	True
Damage:	False
EPA Notified:	False
Air:	False
Land:	True
Water:	False
Groundwater:	False
Facility:	False
Other:	False
Notes:	LAND
Transport Related:	False
Equipment Failure:	False
Operator Error:	False
Natural Phenomenon:	False
Dumping:	False
Other:	False
Unknown:	False
Cause Code:	Not reported
Source:	Not reported
Mode:	F
SRC:	N
Report Number:	07855
C.G. Unit:	NYCCP
Type of Agency:	Not reported
Responding Agency:	Not reported
EPA Report Number:	Not reported
DC:	19930129
Discharger ID:	109502
Discharger DUNS:	Not reported
Discharger:	Not reported
Discharger Affiliation:	Not reported
Discharger Address:	Not reported
Discharger County:	Not reported
Discharger City:	Not reported
Discharger State:	Not reported
Discharger Zip:	Not reported
CID1:	1895
Material Spilled 1:	HEAVY FUEL OIL
CC1:	OSX
Spill Total Quantity 1:	2000.00
Units 1:	GAL
In Water 1:	0.00
Units in Water 1:	UNK
Quantity Lbs 1:	16000.00
CAS 1:	Not reported
DOT Number 1:	Not reported
CID2:	Not reported
Material Spilled 2:	Not reported
CC2:	Not reported
Spill Total Quantity 2:	Not reported
Units 2:	Not reported

(Continued) **89109502**

In Water 2:	Not reported
Units in Water 2:	Not reported
Quantity Lbs 2:	Not reported
CAS 2:	Not reported
DOT Number 2:	Not reported
CID3:	Not reported
Material Spilled 3:	Not reported
CC3:	Not reported
Spill Total Quantity 3:	Not reported
Units 3:	Not reported
In Water 3:	Not reported
Units in Water 3:	Not reported
Quantity Lbs 3:	Not reported
CAS 3:	Not reported
DOT Number 3:	Not reported
Description:	UNKNOWN, FACTORY AT ADDRESS SHOWN
Site Location:	408 CARROL STREET
Action:	LOCAL FIRE DEPT AND CG ARE INVESTIGATING AT THIS TIME
Comments:	POINT OF CONTACT AT FIRE DEPT IS 718-965-8320, DIVISION CHIEF

AW540 **LOT 29,TAXBLOCK 32** **NY E DESIGNATION** **S113453058**
49-03 5 STREET **N/A**
< 1/8 **QUEENS, NY**
1 ft.

Site 3 of 6 in cluster AW

Relative: **Higher**
Actual: **24 ft.**

E DESIGNATION:

Tax Lot(s):	29
Tax Block:	32
Borough Code:	Not reported
E-No:	E-129
Effective Date:	8/12/2004
Satisfaction Date:	Not reported
Ceqr Number:	04DCP011Q
Ulurp Number:	040272 ZRQ, 040273 ZMQ
Zoning Map No:	8d, 9b
Description:	Underground Gasoline Storage Tanks* Testing Protocol.
Lot Remediation Date:	Not reported

AS541 **CON EDISON** **NY MANIFEST** **S119074021**
3RD ST & BOND ST **N/A**
< 1/8 **BROOKLYN, NY 11217**
1 ft.

Site 6 of 15 in cluster AS

Relative: **Lower**
Actual: **10 ft.**

NY MANIFEST:

Country:	USA
EPA ID:	NYP004758843
Facility Status:	Not reported
Location Address 1:	3 ST & BOND ST
Code:	BP
Location Address 2:	Not reported
Total Tanks:	Not reported
Location City:	BROOKLYN
Location State:	NY

CON EDISON (Continued) **S119074021**

Location Zip:	11217
Location Zip 4:	Not reported

NY MANIFEST:

EPAID:	NYP004758843
Mailing Name:	CON EDISON
Mailing Contact:	CON EDISON
Mailing Address 1:	4 IRVING PL
Mailing Address 2:	15TH FL
Mailing City:	NEW YORK
Mailing State:	NY
Mailing Zip:	10003
Mailing Zip 4:	Not reported
Mailing Country:	USA
Mailing Phone:	Not reported

NY MANIFEST:

Document ID:	Not reported
Manifest Status:	Not reported
seq:	Not reported
Year:	2015
Trans1 State ID:	MAD039322250
Trans2 State ID:	MAD039322250
Generator Ship Date:	03/27/2015
Trans1 Recv Date:	03/27/2015
Trans2 Recv Date:	03/27/2015
TSD Site Recv Date:	03/30/2015
Part A Recv Date:	Not reported
Part B Recv Date:	Not reported
Generator EPA ID:	NYP004758843
Trans1 EPA ID:	Not reported
Trans2 EPA ID:	Not reported
TSDF ID 1:	MAD053452637
TSDF ID 2:	Not reported
Manifest Tracking Number:	007022070FLE
Import Indicator:	N
Export Indicator:	N
Discr Quantity Indicator:	Y
Discr Type Indicator:	N
Discr Residue Indicator:	N
Discr Partial Reject Indicator:	N
Discr Full Reject Indicator:	N
Manifest Ref Number:	Not reported
Alt Facility RCRA ID:	Not reported
Alt Facility Sign Date:	Not reported
MGMT Method Type Code:	H141
Waste Code:	Not reported
Waste Code:	Not reported
Waste Code:	Not reported
Waste Code:	Not reported
Waste Code:	Not reported
Waste Code:	Not reported
Quantity:	1724
Units:	K - Kilograms (2.2 pounds)
Number of Containers:	1
Container Type:	TT - Cargo tank, tank trucks
Handling Method:	B Incineration, heat recovery, burning.

CON EDISON (Continued) **S119074021**

Specific Gravity:	1
Waste Code:	B002
Waste Code 1_2:	D006
Waste Code 1_3:	Not reported
Waste Code 1_4:	Not reported
Waste Code 1_5:	Not reported
Waste Code 1_6:	Not reported

Click this hyperlink while viewing on your computer to access
-1 additional NY MANIFEST: record(s) in the EDR Site Report.

---

542 **FORMER POWER PLANT** **NY Spills** **S119029879**
322 3RD AVE **N/A**
< 1/8 **BROOKLYN, NY**
1 ft.

Relative: **Lower**
Actual: **6 ft.**

SPILLS:

Spill Number/Closed Date:	1609964 / 2017-12-29
Facility ID:	1609964
Facility Type:	ER
DER Facility ID:	492576
Site ID:	538779
DEC Region:	2
Spill Cause:	Equipment Failure
Spill Class:	Not reported
SWIS:	2401
Spill Date:	2017-01-31
Investigator:	JCGRATHW
Referred To:	Not reported
Reported to Dept:	2017-01-31
CID:	Not reported
Water Affected:	Not reported
Spill Source:	Commercial/Industrial
Spill Notifier:	Other
Cleanup Ceased:	Not reported
Cleanup Meets Std:	False
Last Inspection:	Not reported
Recommended Penalty:	False
UST Trust:	False
Remediation Phase:	0
Date Entered In Computer:	2017-01-31
Spill Record Last Update:	2018-01-25
Spiller Name:	Not reported
Spiller Company:	FORMER POWER PLANT
Spiller Address:	Not reported
Spiller Company:	999
Contact Name:	FRANK CHERENA
DEC Memo:	"1/31/17: J.Kann - spoke with Frank Cherena 631-445-0357 who indicated that the site is a current Brownfield site C224099 handled by Albany John Grathwol. Confirmed that in the Remediation database. There was a pressure build up in the generator and approximately 20-50 gallons of diesel fuel was released to soil. There is a remediation contractor on site and the area is being prepared for cleanup. Will send an email to the DEC Brownfield lead indicating that he will be assigned the spill (Grathwol). No drains were affected. 2/1/17: J. Grathwol - Scheduled to be on site 2/7/17. Will inspect spill area. 12/29/17: J. Grathwol - Department approves Final

FORMER POWER PLANT (Continued) **S119029879**

Engineering Report which documents the remediation of this spill."
Remarks: "clean up underway"

All Materials:
Site ID: 538779
Operable Unit ID: 1287358
Operable Unit: 01
Material ID: 2293063
Material Code: 0008
Material Name: diesel
Case No.: Not reported
Material FA: Petroleum
Quantity: Not reported
Units: G
Recovered: Not reported
Oxygenate: Not reported

AT543 **CON EDISON - SERVICE BOX 38958** **NY MANIFEST** **S121968633**
302 3RD AVE **N/A**
< 1/8 **BROOKLYN, NY 11215**
1 ft.

Site 18 of 22 in cluster AT

Relative: NY MANIFEST:
Higher
Country: USA
Actual: EPA ID: NYP005136561
15 ft. Facility Status: Not reported
Location Address 1: 302 3RD AVE
Code: BP
Location Address 2: Not reported
Total Tanks: Not reported
Location City: BROOKLYN
Location State: NY
Location Zip: 11215
Location Zip 4: Not reported

NY MANIFEST:
EPAID: NYP005136561
Mailing Name: CON EDISON - SERVICE BOX 38958
Mailing Contact: CON EDISON
Mailing Address 1: 4 IRVING PL
Mailing Address 2: Not reported
Mailing City: NEW YORK
Mailing State: NY
Mailing Zip: 10003
Mailing Zip 4: Not reported
Mailing Country: USA
Mailing Phone: Not reported

Click this hyperlink while viewing on your computer to access
-1 additional NY MANIFEST: record(s) in the EDR Site Report.

AR544 **CON EDISON** **NY MANIFEST** **S117740314**
CARROLL ST & NEVINS ST **N/A**
< 1/8 **BROOKLYN, NY 11217**
1 ft.

Site 17 of 28 in cluster AR

Relative:
Lower

Actual:
10 ft.

NY MANIFEST:

Country:	USA
EPA ID:	NYP004734786
Facility Status:	Not reported
Location Address 1:	CARROLL ST & NEVINS ST
Code:	BP
Location Address 2:	Not reported
Total Tanks:	Not reported
Location City:	BROOKLYN
Location State:	NY
Location Zip:	11217
Location Zip 4:	Not reported

NY MANIFEST:

EPAID:	NYP004734786
Mailing Name:	CON EDISON
Mailing Contact:	TOM TEELING
Mailing Address 1:	4 IRVING PLACE - 15TH FLOOR
Mailing Address 2:	Not reported
Mailing City:	NEW YORK
Mailing State:	NY
Mailing Zip:	10003
Mailing Zip 4:	Not reported
Mailing Country:	USA
Mailing Phone:	Not reported

NY MANIFEST:

Document ID:	Not reported
Manifest Status:	Not reported
seq:	Not reported
Year:	2015
Trans1 State ID:	NJ0000027193
Trans2 State ID:	Not reported
Generator Ship Date:	02/20/2015
Trans1 Recv Date:	02/20/2015
Trans2 Recv Date:	Not reported
TSD Site Recv Date:	02/24/2015
Part A Recv Date:	Not reported
Part B Recv Date:	Not reported
Generator EPA ID:	NYP004734786
Trans1 EPA ID:	Not reported
Trans2 EPA ID:	Not reported
TSDF ID 1:	NJD002200046
TSDF ID 2:	Not reported
Manifest Tracking Number:	014161573JJK
Import Indicator:	N
Export Indicator:	N
Discr Quantity Indicator:	N
Discr Type Indicator:	N
Discr Residue Indicator:	N
Discr Partial Reject Indicator:	N
Discr Full Reject Indicator:	N
Manifest Ref Number:	Not reported

CON EDISON (Continued) **S117740314**

Alt Facility RCRA ID:	Not reported
Alt Facility Sign Date:	Not reported
MGMT Method Type Code:	H110
Waste Code:	Not reported
Waste Code:	Not reported
Waste Code:	Not reported
Waste Code:	Not reported
Waste Code:	Not reported
Waste Code:	Not reported
Quantity:	2500
Units:	P - Pounds
Number of Containers:	1
Container Type:	TT - Cargo tank, tank trucks
Handling Method:	T Chemical, physical, or biological treatment.
Specific Gravity:	1
Waste Code:	D008
Waste Code 1_2:	Not reported
Waste Code 1_3:	Not reported
Waste Code 1_4:	Not reported
Waste Code 1_5:	Not reported
Waste Code 1_6:	Not reported

Click this hyperlink while viewing on your computer to access
-1 additional NY MANIFEST: record(s) in the EDR Site Report.

AR545 **430 CARROLL STREET** **NY Spills** **S106704100**
430 CARROLL STREET **N/A**
< 1/8 **BROOKLYN, NY**
1 ft.

Site 18 of 28 in cluster AR

Relative: SPILLS:
Lower

Actual: Spill Number/Closed Date:	9416611 / 1995-04-13
10 ft. Facility ID:	9416611
Facility Type:	ER
DER Facility ID:	172573
Site ID:	207971
DEC Region:	2
Spill Cause:	Equipment Failure
Spill Class:	C4
SWIS:	2401
Spill Date:	1995-03-23
Investigator:	O'DOWD
Referred To:	Not reported
Reported to Dept:	1995-03-23
CID:	Not reported
Water Affected:	Not reported
Spill Source:	Unknown
Spill Notifier:	Other
Cleanup Ceased:	1995-04-13
Cleanup Meets Std:	True
Last Inspection:	Not reported
Recommended Penalty:	False
UST Trust:	False
Remediation Phase:	0
Date Entered In Computer:	1995-04-20
Spill Record Last Update:	2004-09-29

430 CARROLL STREET (Continued) **S106704100**

Spiller Name: Not reported
Spiller Company: UNKNOWN
Spiller Address: Not reported
Spiller Company: 999
Contact Name: Not reported
DEC Memo: ""
Remarks: "NOTIFIER STATES CASEY FUEL LEAKING COMING FROM TRUCKS, EVERY TIME THEY FILL. HE STATES WORKER GOES OUT AND THROWS SPEEDY DRY DOWN ONCE IN A WHILE. STATES CARS USUALLY DRIVE THRU SPILL AND ALRE SLIDI"

All Materials:
Site ID: 207971
Operable Unit ID: 1010342
Operable Unit: 01
Material ID: 371758
Material Code: 0066A
Material Name: unknown petroleum
Case No.: Not reported
Material FA: Petroleum
Quantity: -1.00
Units: G
Recovered: .00
Oxygenate: Not reported

Spill Number/Closed Date: 9500845 / 2003-02-28
Facility ID: 9500845
Facility Type: ER
DER Facility ID: 172573
Site ID: 207972
DEC Region: 2
Spill Cause: Housekeeping
Spill Class: C3
SWIS: 2401
Spill Date: 1995-04-12
Investigator: TOMASELLO
Referred To: Not reported
Reported to Dept: 1995-04-20
CID: Not reported
Water Affected: Not reported
Spill Source: Commercial/Industrial
Spill Notifier: Citizen
Cleanup Ceased: Not reported
Cleanup Meets Std: False
Last Inspection: Not reported
Recommended Penalty: False
UST Trust: False
Remediation Phase: 0
Date Entered In Computer: 1995-05-12
Spill Record Last Update: 2004-09-29
Spiller Name: Not reported
Spiller Company: KC FUEL
Spiller Address: SAME
Spiller Company: 001
Contact Name: Not reported
DEC Memo: ""
Remarks: "ONGOING PROBLEM - FUEL CO. KEEPS TRUCK PARKED IN FRONT OF BLDG RUNNING IDLE. OTHER CO TRUCKS FUEL UP FROM THIS TRUCK/TRAILER. DIESEL

430 CARROLL STREET (Continued) **S106704100**

SPILLS TO ST. DOS SANDS IT. CONTINOUS SMELL OF DIESEL IS MAIN PRBLM"

All Materials:

Site ID:	207972
Operable Unit ID:	1011746
Operable Unit:	01
Material ID:	564221
Material Code:	0008
Material Name:	diesel
Case No.:	Not reported
Material FA:	Petroleum
Quantity:	5.00
Units:	G
Recovered:	.00
Oxygenate:	Not reported

Spill Number/Closed Date:	0411947 / 2008-07-02
Facility ID:	0411947
Facility Type:	ER
DER Facility ID:	172573
Site ID:	337271
DEC Region:	2
Spill Cause:	Other
Spill Class:	Not reported
SWIS:	2401
Spill Date:	2005-02-08
Investigator:	hrpatel
Referred To:	Not reported
Reported to Dept:	2005-02-08
CID:	406
Water Affected:	Not reported
Spill Source:	Commercial/Industrial
Spill Notifier:	Other
Cleanup Ceased:	Not reported
Cleanup Meets Std:	False
Last Inspection:	Not reported
Recommended Penalty:	False
UST Trust:	False
Remediation Phase:	0
Date Entered In Computer:	2005-02-08
Spill Record Last Update:	2008-08-06
Spiller Name:	Not reported
Spiller Company:	GOWANUS CANAL I,LOC
Spiller Address:	Not reported
Spiller Company:	001
Contact Name:	LINDA SHAW
DEC Memo:	"2/9/05. J.Krimgold spoke to Linda Show. Phase 2 was done in preparation to enter in the State BCP. Robert Edwards is a DEC contact person (518-402-9767). 3/30/07 - Austin - Trasferred to Patel for further review - end 06/15/07-Hiralkumar Patel. went to site on 06/14/07. its an abandoned building. as per worker from neighbour, site had icecream factory. from property tax record, property owner: Gowanus Village I LLC 34 4th Avenue Brooklyn, NY 11217-1927 from NYS corporation and business entity database: Gowanus Village I LLC c/o Richard D. Marans, Esq. 29 Broadway, Suite # 2400 New York, NY 10006 from ACRIS database: Gowanus Village I LLC 700 Pacific Street Brooklyn, NY 11217 09/04/07-Hiralkumar Patel. spoke with Ms. Shaw,

430 CARROLL STREET (Continued) **S106704100**

who reported spill. she mentioned that investigation was done as part of BCP program application. but application was rejected. Ms. Shaw will contact owner at Gowanus Village I LLC and someone will call from owner's/management office. Gowanus Village I, LLC ownes three following lots under one project: a. 420 Carroll Street (Block #: 453, lot #: 1). alt. address: 434-440 Carroll STreet b. 430 Carroll Street (Block #: 453, lot #: 21). alt. address: 404-418 & 420-428 Carroll street c. 153 2nd street (Block #: 967, Lot #: 1). alt. address: 322 3 ave found two BCP cases under name of Gowanus Village I LLC: - C224118 (for 420 Carroll Street site) - C224099 (for 430 Carroll Street and 153 2nd street site) BCP application C224118 was rejected on 08/30/06 with following reason: 1. site's known industrial and manufacturing history doesn't indicate that there was a sufficient disposal of contamination that would or may complicate the redevelopment of site; BCP application C224099 was approved, but was terminated as owner never replied back. found following investigation reports from BCP application file C224118: 1. Phase I, dated Feb. 16, 1999 - for 420 Carroll Street 2. Phase II, dated Mar. 19, 1999 - for 420 Carroll Street 3. Phase I, dated Dec. 31, 2004 - for 420 Carroll Street 4. limited Phase II (adjacent properties), dated Mar. 1, 2005 - for 430 Carroll street and 153 2nd street 5. subsurface investigation, dated Jun 28, 2005 - 420 & 430 carroll street left message for Sara Mirski (718-398-3200) at Boymelgreen developers, who applied for BCP program.
********** phase II was done at 420 Carroll street site in 1999. abstract of Phase I and II reports: - three industrial buildings on-site: a two story and a three story industrial building on the front of the property and a single story warehouse behind the front buildings - during phase I, found 9 sealed floor drains in front buildings - review of sanborn maps indicated presence of a gasoline UST in parking lot - one 275 gal aboveground chemical storage tank noticed on the third floor of the front building, two 275 ASTs noticed inside boiler room and one 2000 gal AST noticed on the main floor of building - groundwater flow beneath the site is in a generally westerly direction as obtained from maps - prior to 1995, area of single story building was vacant and formerly utilized as a junk automobile storage area <---------- - two areas of concern were identified during Phase I; gasoline UST located in the parking area east of buildings and floor drains located in two story building on east side of the property <---------- - two soil borings were completed around tank location, borings were advanced from grade to water table - no PID readings were detected above background level and no soil samples were selected for analysis <---------- - one groundwater sample was collected from each borings - three floor drains (FD-1, FD-2 and FD-3) were identified in the two story building on east side of the property - drain for FD-1 discharges directly to subsurface soil. soil below drain were dry - drain for FD-2 was clogged with sludge, approx. one ft of sludge was removed and found pipe extending downward, discharge point could not be determined, sediments removed from drain was black and oily and had a strong pungent odor. sludge sample was collected - drain for FD-3 was connected to municipal sewar system - samples collected from drain 1 & 2 - found contamination in sludge sample from FD-2 (Xylene: 7300 ppb, 1,2,4-Trimethylbenzene: 24,000 ppb)
********** Limited Phase II was done at 430 Carroll street and 153 2nd Street sites. abstract of limited Phase II done in 2005: - Hydrotech did investigation - carroll street parcel

430 CARROLL STREET (Continued) **S106704100**

is occupied by a Mister Softee-brand commercial icecream business and consists of a 1 story brick building with no basement - elevation of site is approx. 10-15 ft above sea level - regional groundwater flow beneath the site is toward the west, in the direction of Gowanus canal and Upper New York Bay <---------- - GPR survey was performed and no significant anamolies were noted - six soil probes were installed, three (HTE-2, HTE-3 and HTE-5) were installed on 2nd street parcel and three (HTE-6, HTE-7 and HTE-8) were installed in carroll street parcel (430 carroll st) - HTE-6 was installed at the area of concerned identified as a 275 gal waste oil AST and staining in the southwest portion of the parcel (430 carroll st) - HTE-7 was installed at the area of concerned identified as a 275 gal fuel oil AST in the eastern portion of the parcel (430 carroll st) - HTE-8 was installed in a former floor drain within the footprint of the building - max. PID (3,675 ppm) was measured at 2 to 4 ft at boring HTE-6 (at waste oil tank location) - sump pit was observed approx. 3 to 5 ft south of waste oil tank in southwest portion of carroll street parcel - petroleum staining was noted in the sump pit, on the waste oil tank and on the asphalt in the vicinity of both structures - due to the interior conditions of the sump pit, depth of pipe inside sump pit could not be determined - found contaminated sludge in sump pit - two groundwater probes (HTE-4: one in 2nd street parcel and HTE-6: one in carroll street parcel) were installed and one well (HTE-1: in 2nd street parcel) was sampled - groundwater probe HTE-6 was installed at the location of the waste oil tank and sump pit - depth to groundwater beneath the carroll street parcel was measured to 15 ft bg and beneath the 2nd street parcel was measured at 17 ft bg <---------- - no petroleum sheen or separate phase product was noted during sampling of any groundwater probe or well - found heavy SVOC contamination at HTE-2, HTE-3, HTE-5 (at 2nd street parcel with maximum at HTE-3), HTE-6 and HTE-7 (at carroll street parcel with maximum at HTE-7) - found VOC contamination at HTE-5 and HTE-8 - found groundwater contaminated at HTE-1 (at 2nd street parcel) - found heavy groundwater contamination at HTE-6 (at carroll street parcel and close to waste oil tank and sump pit) soil analyticals from 2nd street parcel:
----------HTE-2----------HTE-3----------HTE-5------
--limit 4-6 ft----------2-4 ft----------2-4 ft
Acetone----------670------
----200
Chlorobenzene----------41,
000--------1,700 1,3
Dichlorobenzene----------12,000--------1,
600 1,4
Dichlorobenzene----------19,000--------8,
500 1,2,4
Trichlorobenzene----------6,000--------3,
400
Benzylbutylphthalate----------290,
000----------50,000
Benzo(a)anthracene-------4,700----------14,000----------3,
200----------224
Chrysene----------3,400----------12,000----------3,
800----------400 groundwater analyticals from 2nd street parcel:
----------HTE-1 Chlorobenzene----------440 1,2
Dichlorobezene--------47 1,3 Dichlorobezene-------240 1,4
Dichlorobezene-------290 1,2,4 Trichlorobezene----940 soil

430 CARROLL STREET (Continued) **S106704100**

analyticals from carroll street parcel:
----------HTE-6----------HTE-7----------HTE-8------
--limit 4-6 ft----------0-2 ft----------0-2 ft
Xylene----------2,
300--------1,200
2-Methylnaphthalene----------44,
000-------36,400
Benzo(a)anthracene-------3,200----------10,
000----------224
Chrysene----------4,000----------11,000----------8,
100----------400
Benzo(b)fluoranthene-----3,300----------10,
000----------1,100
Benzo(k)fluoranthene-----2,500----------5,
300----------1,100
Benzo(a)pyrene----------3,500----------9,
300----------61 groundwater analyticals from
carroll street parcel: ----------HTE-6
Acetone----------1,500 Toluene----------630
Ethylbenzene----------12,000 Xylene----------12,000 PID
readings for HTE-6: 3162 ppm at 0-2 ft, 3675 ppm at 2-4 ft and 3175
ppm at 4-6 ft and found refusal at 6 ft
********** subsurface investigation was
done in June 2005 at 420 and 430 Carroll Street sites. abstract of
subsuface investigation report: - during investigation installed
three soil borings (GB-1/S, GB-2/S and GB-6/S: all on 420 carroll
street), four monitoring wells (GB-1, GB-2 and GB-3 on 420 carroll
street and GB-4 on 430 carroll street) and five soil-gas probes
(SG-1, SG-2 and SG-3 on 420 carroll street, SG-4 and SG-6 on 430
carroll street) - soil probes were sampled from ground surface to
depths ranging from 8 to 12 ft bg - olfactory evidence of petroleum
constituents and low level of organic vapors ranging from 10 to 50
ppm were encountered in soil samples obtained from GB-6/S (on 420
carroll street) - soil vapor samples were collected 2 inches below
concrete slab in SG-1 through SG-4 and 4 ft below the surface at SG-6
<---------- - few SVOC compounds found above limit in soil sample
from GB-1/S at 6-8 ft bg - no VOC contamination found in any soil or
groundwater samples - no contamination found in soil gas samples
summary of above reports: - no PID readings found in two borings
around suspected location of gasoline UST at 420 carroll street site
- soil from only two sides of gasoline UST was screened - found
contaminated sludge in floor drain 2 at 420 carroll street site -
found SVOC contamination in soil sample (HTE-3) at 153 2nd street
site - found chlorinated compounds in soil sample (HTE-5) at 153 2nd
street site - found chlorinated compounds in groundwater sample
(HTE-1) at 153 2nd street site - found SVOC contamination in soil
samples (HTE-6, HTE-7 and HTE-8) at 430 Carroll street site - found
Xylene contamination in soil sample (HTE-8) at 430 Carroll street
site - found heavy VOC contamination in groundwater sample (HTE-6) at
430 Carroll street site - HTE-6 sample was taken in area of
aboveground waste oil tank and sump pit at 430 Carroll street site.
09/14/07-Hiralkumar Patel. left message for Mr. Mirski (BCP
applicant), for owner's information. 09/17/07-Hiralkumar Patel.
received email from Ms. Shaw stating that property is for sell.
09/26/07-Hiralkumar Patel. sent email to Ms. Shaw requiring property
owner's information. 09/28/07-Hiralkumar Patel. received property
owner's information from Ms. Shaw. property owner: Gowanus Village I

430 CARROLL STREET (Continued) **S106704100**

LLC. Attn.: Sara Mirski Boymelgreen developers 752 Pacific Street, 6th Floor Brooklyn, NY 11238 Ph. (718) 398-3200 Ext. 201 Fax (718) 398-3222 email: sara@boymelgreendevelopers.com Linda Shaw Knauf Shaw LLP Ph. (585) 546-8430 Fax (585) 546-4324 email: lshaw@nyenvlaw.com 10/01/07-Hiralkumar Patel. spoke with Ms. Mirski to confirm property owner's information. she mentioned that site 153 2nd Street (aka: 332 3rd Ave.; Gowanus Village I Power Plant site) is included under current active brownfield cleanup program. spoke with Ms. Shaw (Ms. Mirski's attorney) regarding current active BCP file. she mentioned that 153 2nd Street site is currently under BCP #: C224099. but this BCP file only includes site at 153 2nd Street. it doens't include site at 430 Carroll Street. need further investigation for sites 420 & 430 Carroll STreet. 10/02/07-Hiralkumar Patel. left message for Mr. Edwards in DEC central office as he is listed as project manager. received email from Mr. Edwards confirming that site at 153 2nd street is currently under active Brownfield program. other two sites were dropped. 10/05/07-Hiralkumar Patel. sent letter to Ms. Mirski requiring soil and groundwater delineation, site specific groundwater flow direction, submission of PBS application (as had 2000 gal AST, 275 gal AST and unknown size gasoline UST at 420 caroll street and a waste oil tank at 430 carroll street), endpoint soil samples, surrounding area site map and RAP based on investigation results. also asked for installation of vapor barrier and SSDS, if site development occurs. letter emailed to Mr. Mirski and Ms. Shaw. 10/22/07-Hiralkumar Patel. received email from Jason Hayes. spoke with Jason at Langan. he asked about extension of deadline. explained Jason that the department requires delineation work started while they are dealing with BCP program to include sites. asked Jason to submit a work plan including scaled site map. aksed him to include locations of all tanks and previous borings (soil/groundwater/soil-gas) on same map. Jason J. Hayes Langan Engineering & Environmental Services Ph. (212) 479-5427 (O) (917) 859-4908 (C) Fax (212) 479-5444 email: jahayes@Langan.com 11/07/07-Hiralkumar Patel. spoke with Mr. Hayes. he just finished work plan and will email it. 11/13/07-Hiralkumar Patel. received email from Mr. Hayes with proposed work plan. abstract: - eight soil borings will be advanced to water table based on previous sampling locations during previous studies, add three more sampling points than proposed. sent updated sampling plan to Mr. Hayes in email. asked Mr. Hayes to submit modified plan with added sampling points on site map. 11/26/07-Hiralkumar Patel. spoke with Mr. Hayes. asked him to submit modified site map. 12/04/07-Hiralkumar Patel. received modified site plan with added sampling points. sent email to Mr. Hayes asking submission of investigation report by Jan. 15, 2008. 01/31/08-Hiralkumar Patel. left message for Mr. Hayes. 02/15/08-Hiralkumar Patel. received call from Mr. Hayes. after submitting proposals, he never received call from owner and he hasn't performed any work at the site. spoke with Ms. Mirski. she mentioned that under Gowanus LLC., they transferred their interest to Mr. Katan and now Mr. Katan is property owner/manager. Ms. Mirski asked to contact Mr. Katan. Isaac Katan Gowanus Village I LLC. 592 Pacific Street, Brooklyn, NY 11217 Ph. (718) 855-7444 (O) (917) 742-7444 (C) email: tj@katangroup.com spoke with Mr. Katan. he mentioned that they hired Hydrotech for required work and just signed contract. asked Mr. Katan to submit work plan by Feb. 26, 2008 and investigation report by March 31, 2008. Mr. Katan will talk to Mark Robins in Hydrotech and ask him to call. sent email to Mr. Katan with such requirements.

430 CARROLL STREET (Continued) **S106704100**

Hydrotech Mark Robbins Ph. (631) 462-5866 (O) email: mrobbins@hydrotechenvironmental.com 02/20/08-Hiralkumar Patel. left message for Mr. Robins at Hydrotech. 02/26/08-Hiralkumar Patel. received call from Ms. Saha, project manager at Hydrotech. will submit work plan. Yash Saha Hydro Tech Environmental, Corp. Ph. (718) 636-0800 Fax (718) 636-0900 email: ysaha@hydrotechenvironmental.com 02/27/08-Hiralkumar Patel. received work plan from Hydrotech. abstract: - eight borings will be installed - four borings wil be convereted into permanent groundwater monitoring wells - borings will be installed to an anticipated depth of approx. 12 ft, refusal or groundwater table - two soil samples will be collected from each soil probe; deepest dry soil sample and sample with the highest PID - groundwater samples will be collected from soil boring, if contamination hit groundwater proposed boring locations are not in area where containation found during earlier studies. 02/28/08-Hiralkuamar Patel. sent site map with changes in proposed boring/well locations. asked Ms. Saha to submit revised work plan with modified map. spoke with Ms. Saha. she mentioned that they are planning to stick with 8 borings proposal from Langan. based on previous investigation reports, remove few boring locations from proposed plan. asked Ms. Saha to analyze groundwater for chlorinated compounds also as found some chlorinated compounds in previous study. also asked to trace end of floor drains at 420 Carroll street and to take soil/groundwater sample where floor drain ends (as found contaminated sludge in floor drain # 2). mentioned to Ms. Saha that proposed permanent well at location MW-4 is not necessary, but the department definitely requires soil and groundwater sample at boring SP#4 (at new location as shown in map) as it is downgradient from sump pit area (based on regional groundwater flow direction which is towards the west). sent another email to Ms. Saha with change in proposed boring/well locations. remove some proposed location, move some proposed locations and add some locations. asked to submit revised work plan by end of March 3, 2008. received revised work plan with following changes: - will install eight soil probes and one groundwater probe - if groundwater sample from probe found contaminated then covert boring to permanent well - will trace end of drains and will take soil samples at end of drains 02/29/08-Hiralkumar Patel. sent email to Ms. Saha and Mr. Katan, with work plan approval. asked to submit investigation report by April 4th, 2008. 03/20/08-Hiralkumar Patel. received call from Ms. Saha. they tried to install monitoring well near sump, but due to heavy rain they could not install. they will try next week. asked to extend deadline for report submission. approved Ms. Saha's request and asked to submit report by April, 14, 2008. 04/14/08-Hiralkumar Patel. received call from Ms. Saha. they finished investigation work except for one monitoring well at sump location. Ms. Saha mentioned that sump is filled with water and owner is waiting for tenant to empty that sump. asked Ms. Saha to contact owner regarding installation of well and submission of complete investigation report by next week. left message for Mr. Katan. 04/25/08-Hiralkumar Patel. received email from Ms. Saha. they have scheduled well installation next week and planning to submit complete report by May 10, 2008. sent email to Ms. Saha approving her request for deadline extension. 05/08/08-Hiralkumar Patel. received email from Ms. Saha. she will submit complete report by May 22nd, 2008. 07/01/08-Hiralkumar Patel. received investigation report from Hydrotech. abstract: - total of eight soil probes (SP-1 through SP-8) were installed - borings SP-1

430 CARROLL STREET (Continued) **S106704100**

through SP-4 were installed in 420 Carroll Street - boring SP-4 was installed in the vicinity of the inactive floor drain in the northeastern portion of the warehouse; end of this floor drain was traced and found to end at the city sewer line; due to proximity of the drain pipes to the main sewer line and building structures, no soil sample could be obtained from drain end (floor drain where found contaminated sludge during previous investigation) <---------- - soil probes SP-5 to SP-8 were installed at 430 carroll street - soil probe SP-8 was installed in the vicinity of the sump pit, located in the southwestern corner of the parking lot (where high VOC contamination found in groundwater, previous HTE-6 boring) <--------- - inactive floor drain indentified in the northern portion of the building during previous investigations could not be accessed due to debris, concrete rubble and a trailer in the vicinity - all soil probes were installed until clean soil or groundwater was encountered - soil probes SP-1, SP-2 and SP-7 were installed to a depth of 8 ft at which groundwater was encountered; soil probes SP-3, SP-4 and SP-8 were installed to a depth of 10 ft bg at which groundwater was encountered; soil probes SP-5 and SP-6 were installed to a depth of 12 and 13 ft respectively at which groundwater was encountered <-------- - no PID values found during soil probes - two deepest dry soil samples collected for analysis - one groundwater probe (GP-3) and three permanent 2-inch monitoring wells (MW-1, MW-6 and MW-8) were installed - MW-1 was installed to depth of 11 ft bg, MW-6 was installed to depth of 25 ft bg and MW-8 was installed to a depth of approx. 18 ft bg - no free product observed in any wells - wells and groundwater probes were sampled on following day - groundwater flow direction beneath the site is towards the West (map shows in northwest direction) <--------- - 16 soil (two from each borings) and 4 groundwater samples submitted for analysis - found SVOC contamination in all samples, but found high contamination in samples from borings SP-1 (at 2-4 ft), SP-3 (at 8-10 ft; highest) and SP-6 (at 6-8 ft) - highest SVOC contamination found in sample from 8-10 ft from soil probe SP-3 ----------SP-3 (at 8-10 ft bg)----------limit
Naphthalene----------35,000----------13,000
Phenanthrene----------130,000----------50,000
Benzo(a)anthracene----------7,100----------224
Chrysene----------28,000----------400
Benzo(b)fluoranthene----------41,000----------1,100
Benzo(k)fluoranthene----------31,000----------1,100
Benzo(a)pyrene----------1,400----------61 - found Naphthalene contamination in groundwater samples from wells MW-6 (290 ppb) and MW-8 (179 ppb) <---------- summary of all avilable reports: - abandoned gasoline tank at 420 Carroll street - found contaminated sludge in floor drain #2 in 420 Carroll street during investigation in 1999 - found SVOC contamination in samples HTE-6, HTE-7 and HTE-8 during investigation in 2005 - found VOC contamination in groundwater from boring HTE-6, which was taken near waste oil AST location, in 2005 - found SVOC contamination in samples during recent investigation in 2008 - as per boring logs, found fill material in all boring logs - during recent investigation in 2008, found groundwater flowing towards the West (map shows in northwest direction) - based on recent groundwater flow direction, wells MW-6 and MW-8 are located at upgradient edge of the site, where Naphthalene contamination found - well MW-1 is located at downgradient edge of the site and no contamination found in this

430 CARROLL STREET (Continued) **S106704100**

well; MW-1 is also downgradient from previous waste oil tank/sump pit location where high VOC contamination found in groundwater in 2005 07/02/08-Hiralkumar Patel. discussed with DEC Austin. based on previous and current investigation reports and based on location of the site (in industrial area), Austin asked to close the case. case closed. sent NFA to Mr. Katan. letter emailed to Mr. Katan and Yash. **see edocs on brownfield case #: C224118 for previous reports. reports included in BCP application.**"

Remarks: "Phase 2 on the site found to areas with free- product (petrolium). Floor drain contamination and did a subsurface boring near an above ground tank found contam. there also.. Historical spill."

All Materials:

Site ID:	337271
Operable Unit ID:	1099250
Operable Unit:	01
Material ID:	579569
Material Code:	0066A
Material Name:	unknown petroleum
Case No.:	Not reported
Material FA:	Petroleum
Quantity:	Not reported
Units:	G
Recovered:	.00
Oxygenate:	Not reported

AN546 **CON EDISON** **NY MANIFEST** **S119074348**
HOYT ST & 4TH ST **N/A**
< 1/8 **BROOKLYN, NY 11215**
1 ft.

Site 13 of 19 in cluster AN

Relative: Higher
Actual: 21 ft.

NY MANIFEST:

Country:	USA
EPA ID:	NYP004766333
Facility Status:	Not reported
Location Address 1:	HOYT ST & 4 ST
Code:	BP
Location Address 2:	Not reported
Total Tanks:	Not reported
Location City:	BROOKLYN
Location State:	NY
Location Zip:	11215
Location Zip 4:	Not reported

NY MANIFEST:

EPAID:	NYP004766333
Mailing Name:	CON EDISON
Mailing Contact:	TOM TEELING
Mailing Address 1:	4 IRVING PLACE - 15TH FLOOR
Mailing Address 2:	Not reported
Mailing City:	NEW YORK
Mailing State:	NY
Mailing Zip:	10003
Mailing Zip 4:	Not reported
Mailing Country:	USA
Mailing Phone:	Not reported

CON EDISON (Continued) **S119074348**

NY MANIFEST:

Document ID:	Not reported
Manifest Status:	Not reported
seq:	Not reported
Year:	2015
Trans1 State ID:	NJ0000027193
Trans2 State ID:	Not reported
Generator Ship Date:	04/10/2015
Trans1 Recv Date:	04/10/2015
Trans2 Recv Date:	Not reported
TSD Site Recv Date:	04/10/2015
Part A Recv Date:	Not reported
Part B Recv Date:	Not reported
Generator EPA ID:	NYP004766333
Trans1 EPA ID:	Not reported
Trans2 EPA ID:	Not reported
TSDF ID 1:	NJD002200046
TSDF ID 2:	Not reported
Manifest Tracking Number:	014085015JJK
Import Indicator:	N
Export Indicator:	N
Discr Quantity Indicator:	N
Discr Type Indicator:	N
Discr Residue Indicator:	N
Discr Partial Reject Indicator:	N
Discr Full Reject Indicator:	N
Manifest Ref Number:	Not reported
Alt Facility RCRA ID:	Not reported
Alt Facility Sign Date:	Not reported
MGMT Method Type Code:	H110
Waste Code:	Not reported
Waste Code:	Not reported
Waste Code:	Not reported
Waste Code:	Not reported
Waste Code:	Not reported
Waste Code:	Not reported
Quantity:	5000
Units:	P - Pounds
Number of Containers:	1
Container Type:	TT - Cargo tank, tank trucks
Handling Method:	T Chemical, physical, or biological treatment.
Specific Gravity:	1
Waste Code:	D008
Waste Code 1_2:	Not reported
Waste Code 1_3:	Not reported
Waste Code 1_4:	Not reported
Waste Code 1_5:	Not reported
Waste Code 1_6:	Not reported

Click this hyperlink while viewing on your computer to access
-1 additional NY MANIFEST: record(s) in the EDR Site Report.

AH547 **365 BOND STREET** **NY ENG CONTROLS** **S106720972**
365 BOND STREET **NY INST CONTROL** **N/A**
< 1/8 **BROOKLYN, NY 11231** **NY BROWNFIELDS**
1 ft. **NY Spills**
Site 14 of 17 in cluster AH **NY E DESIGNATION**

Relative: **Higher**
Actual: **16 ft.**

ENG CONTROLS:

Site Code:	478842
HW Code:	C224174
Control Code:	15
Control Type:	ENG
Date Record Added:	10/21/2015
Date Rec Updated:	11/13/2015
Updated By:	LSZINOMA
Site Description:	Location: The site is located at 365 Bond Street, Brooklyn, Kings County. The site is south of the intersection of Bond Street and First Street. It is bounded to the northeast by First Street, to the southeast by the Gowanus Canal, to the southwest by Second Street and to the northwest by Bond Street. Site Features: The site is 2.066 acres in area. The former vacant lot is currently being re-developed with a 12-story mixed use commercial and residential building. Current Zoning and Land Use(s): The site is zoned as M1-4/R7-2, a Special Mixed Use District comprised of light industrial, commercial and community facility (residential) uses. The site is bounded to the north by 1st Street across which is located a BCP site, to the east by the Gowanus Canal, to the south by 2nd Street across which are located three-story residential buildings and one- and two-story commercial facilities, and to the west by Bond Street across which are located three-story mixed-use commercial and residential buildings. Past Use of the Site: Past uses of the site include oil terminal (1886 through 1939); a building materials warehouse (1886 through 1915); a lumber company (1939); a paper products warehouse (1950); an electric wire and cable company (1969); and a warehouse (1977 through 1986). Other recorded uses of the site include an automobile storage and repair facility, and a dry cleaning facility. The previous owner performed the Phase I and the Phase II Environmental Site Assessments in 2004. Site Geology and Hydrogeology: The site is underlain by an approximately 5.5- to 13-foot thick layer of miscellaneous fill material that is underlain by a 5- to 8-foot thick continuous clay confining layer. Groundwater is approximately 2.5 to 10 feet below ground surface (bgs). Due to the site's proximity to the Canal, groundwater flow is tidally influenced but generally flows to east/northeast. The clay confining unit is located approximately 9 feet to 10 feet bgs and separates the shallow aquifer from the lower groundwater unit.
Env Problem:	Remediation at the site is complete. Prior to remediation, the primary contaminants of concern were benzo(a)pyrene, benzo(a)anthracene, benzo(b)fluoranthene, arsenic, lead, barium, mercury, xylene, trichloroethene (TCE), propylbenzene, tetrachloroethylene (PCE), benzene, phenol, n-propylbenzene, isopropyl benzene in soil. Remedial actions have successfully achieved soil cleanup objectives for restricted residential use. Residual contamination in the soil is being managed under a Site Management Plan. Groundwater contamination is nominal and will improve since the removal of contaminated soil is completed.
Health Problem:	Remedial actions are complete and measures are in place to control the potential for coming in contact with residual contamination remaining at the site.
Dump:	False

365 BOND STREET (Continued) **S106720972**

Structure:	False
Lagoon:	False
Landfill:	False
Pond:	False
Disp Start:	Not reported
Disp Term:	Not reported
Lat/Long:	Not reported
Dell:	Not reported
Record Add:	2013-02-13 09:37:00
Record Upd:	2017-09-29 14:13:00
Updated By:	JCGRATHW
Own Op:	Applicant/Requestor
Sub Type:	P03
Owner Name:	Mark Green c/o The Lightstone Group
Owner Company:	LSG 365 Bond Street LLC
Owner Address:	1985 Cedar Bridge Avenue, Suite 1
Owner Addr2:	Not reported
Owner City,St,Zip:	Lakewood, NJ 08701
Owner Country:	United States of America
Own Op:	Document Repository
Sub Type:	NNN
Owner Name:	Mr. John Leighton
Owner Company:	Brooklyn Public Library
Owner Address:	Carroll Gardens Branch
Owner Addr2:	396 Clinton Street
Owner City,St,Zip:	Brooklyn, NY 11231
Owner Country:	United States of America
Own Op:	Owner
Sub Type:	NNN
Owner Name:	Mark Green c/o The Lightstone Group
Owner Company:	LSG 365 Bond Street LLC
Owner Address:	1985 Cedar Bridge Avenue, Suite 1
Owner Addr2:	Not reported
Owner City,St,Zip:	Lakewood, NJ 08701
Owner Country:	United States of America
Own Op:	Document Repository
Sub Type:	NNN
Owner Name:	Mr. Craig Hammerman
Owner Company:	Brooklyn Community Board 6
Owner Address:	250 Baltic Street
Owner Addr2:	Not reported
Owner City,St,Zip:	Brooklyn, NY 11201-6401
Owner Country:	United States of America
HW Code:	C224174
Waste Type:	tetrachloroethene (PCE)
Waste Quantity:	UNKNOWN
Waste Code:	Not reported
HW Code:	C224174
Waste Type:	TRICHLOROETHENE (TCE)
Waste Quantity:	UNKNOWN
Waste Code:	Not reported
HW Code:	C224174
Waste Type:	BENZO(A)ANTHRACENE
Waste Quantity:	UNKNOWN
Waste Code:	Not reported
HW Code:	C224174
Waste Type:	BENZO(B)FLUORANTHENE

365 BOND STREET (Continued) **S106720972**

Waste Quantity:	UNKNOWN
Waste Code:	Not reported
HW Code:	C224174
Waste Type:	ARSENIC
Waste Quantity:	UNKNOWN
Waste Code:	Not reported
HW Code:	C224174
Waste Type:	LEAD
Waste Quantity:	UNKNOWN
Waste Code:	Not reported
HW Code:	C224174
Waste Type:	TETRACHLOROETHYLENE (PCE)
Waste Quantity:	UNKNOWN
Waste Code:	Not reported
HW Code:	C224174
Waste Type:	N-PROPYLBENZENE
Waste Quantity:	UNKNOWN
Waste Code:	Not reported
HW Code:	C224174
Waste Type:	BENZENE
Waste Quantity:	UNKNOWN
Waste Code:	Not reported
HW Code:	C224174
Waste Type:	XYLENE (MIXED)
Waste Quantity:	UNKNOWN
Waste Code:	Not reported
HW Code:	C224174
Waste Type:	BENZO(A)PYRENE
Waste Quantity:	UNKNOWN
Waste Code:	Not reported
HW Code:	C224174
Waste Type:	MERCURY
Waste Quantity:	UNKNOWN
Waste Code:	Not reported
HW Code:	C224174
Waste Type:	BARIUM
Waste Quantity:	UNKNOWN
Waste Code:	Not reported
HW Code:	C224174
Waste Type:	Isopropylbenzene
Waste Quantity:	UNKNOWN
Waste Code:	Not reported
HW Code:	C224174
Waste Type:	PHENOL
Waste Quantity:	UNKNOWN
Waste Code:	Not reported
Crossref ID:	C224174-05-13
Cross Ref Type Code:	23
Cross Ref Type:	Agreement/Consent Order Number
Record Added Date:	2015-10-02 11:17:00
Record Updated:	2015-10-02 11:17:00
Updated By:	JCGRATHW
Crossref ID:	2015000236154
Cross Ref Type Code:	25
Cross Ref Type:	County Recording Identifier
Record Added Date:	2015-07-30 10:44:00
Record Updated:	2015-07-30 10:44:00

365 BOND STREET (Continued) **S106720972**

Updated By:	JCGRATHW
Crossref ID:	06/05/13
Cross Ref Type Code:	26
Cross Ref Type:	Agreement/Consent Order Date
Record Added Date:	2015-10-02 11:18:00
Record Updated:	2015-10-02 11:18:00
Updated By:	JCGRATHW
Site Code:	478842
HW Code:	C224174
Control Code:	13
Control Type:	ENG
Date Record Added:	10/21/2015
Date Rec Updated:	11/13/2015
Updated By:	LSZINOMA
Site Description:	Location: The site is located at 365 Bond Street, Brooklyn, Kings County. The site is south of the intersection of Bond Street and First Street. It is bounded to the northeast by First Street, to the southeast by the Gowanus Canal, to the southwest by Second Street and to the northwest by Bond Street. Site Features: The site is 2.066 acres in area. The former vacant lot is currently being re-developed with a 12-story mixed use commercial and residential building. Current Zoning and Land Use(s): The site is zoned as M1-4/R7-2, a Special Mixed Use District comprised of light industrial, commercial and community facility (residential) uses. The site is bounded to the north by 1st Street across which is located a BCP site, to the east by the Gowanus Canal, to the south by 2nd Street across which are located three-story residential buildings and one- and two-story commercial facilities, and to the west by Bond Street across which are located three-story mixed-use commercial and residential buildings. Past Use of the Site: Past uses of the site include oil terminal (1886 through 1939); a building materials warehouse (1886 through 1915); a lumber company (1939); a paper products warehouse (1950); an electric wire and cable company (1969); and a warehouse (1977 through 1986). Other recorded uses of the site include an automobile storage and repair facility, and a dry cleaning facility. The previous owner performed the Phase I and the Phase II Environmental Site Assessments in 2004. Site Geology and Hydrogeology: The site is underlain by an approximately 5.5- to 13-foot thick layer of miscellaneous fill material that is underlain by a 5- to 8-foot thick continuous clay confining layer. Groundwater is approximately 2.5 to 10 feet below ground surface (bgs). Due to the site's proximity to the Canal, groundwater flow is tidally influenced but generally flows to east/northeast. The clay confining unit is located approximately 9 feet to 10 feet bgs and separates the shallow aquifer from the lower groundwater unit.
Env Problem:	Remediation at the site is complete. Prior to remediation, the primary contaminants of concern were benzo(a)pyrene, benzo(a)anthracene, benzo(b)fluoranthene, arsenic, lead, barium, mercury, xylene, trichloroethene (TCE), propylbenzene, tetrachloroethylene (PCE), benzene, phenol, n-propylbenzene, isopropyl benzene in soil. Remedial actions have successfully achieved soil cleanup objectives for restricted residential use. Residual contamination in the soil is being managed under a Site Management Plan. Groundwater contamination is nominal and will improve since the removal of contaminated soil is completed.
Health Problem:	Remedial actions are complete and measures are in place to control

365 BOND STREET (Continued) **S106720972**

	the potential for coming in contact with residual contamination remaining at the site.
Dump:	False
Structure:	False
Lagoon:	False
Landfill:	False
Pond:	False
Disp Start:	Not reported
Disp Term:	Not reported
Lat/Long:	Not reported
Dell:	Not reported
Record Add:	2013-02-13 09:37:00
Record Upd:	2017-09-29 14:13:00
Updated By:	JCGRATHW
Own Op:	Applicant/Requestor
Sub Type:	P03
Owner Name:	Mark Green c/o The Lightstone Group
Owner Company:	LSG 365 Bond Street LLC
Owner Address:	1985 Cedar Bridge Avenue, Suite 1
Owner Addr2:	Not reported
Owner City,St,Zip:	Lakewood, NJ 08701
Owner Country:	United States of America
Own Op:	Document Repository
Sub Type:	NNN
Owner Name:	Mr. John Leighton
Owner Company:	Brooklyn Public Library
Owner Address:	Carroll Gardens Branch
Owner Addr2:	396 Clinton Street
Owner City,St,Zip:	Brooklyn, NY 11231
Owner Country:	United States of America
Own Op:	Owner
Sub Type:	NNN
Owner Name:	Mark Green c/o The Lightstone Group
Owner Company:	LSG 365 Bond Street LLC
Owner Address:	1985 Cedar Bridge Avenue, Suite 1
Owner Addr2:	Not reported
Owner City,St,Zip:	Lakewood, NJ 08701
Owner Country:	United States of America
Own Op:	Document Repository
Sub Type:	NNN
Owner Name:	Mr. Craig Hammerman
Owner Company:	Brooklyn Community Board 6
Owner Address:	250 Baltic Street
Owner Addr2:	Not reported
Owner City,St,Zip:	Brooklyn, NY 11201-6401
Owner Country:	United States of America
HW Code:	C224174
Waste Type:	tetrachloroethene (PCE)
Waste Quantity:	UNKNOWN
Waste Code:	Not reported
HW Code:	C224174
Waste Type:	TRICHLOROETHENE (TCE)
Waste Quantity:	UNKNOWN
Waste Code:	Not reported
HW Code:	C224174
Waste Type:	BENZO(A)ANTHRACENE
Waste Quantity:	UNKNOWN

365 BOND STREET (Continued) **S106720972**

Waste Code:	Not reported
HW Code:	C224174
Waste Type:	BENZO(B)FLUORANTHENE
Waste Quantity:	UNKNOWN
Waste Code:	Not reported
HW Code:	C224174
Waste Type:	ARSENIC
Waste Quantity:	UNKNOWN
Waste Code:	Not reported
HW Code:	C224174
Waste Type:	LEAD
Waste Quantity:	UNKNOWN
Waste Code:	Not reported
HW Code:	C224174
Waste Type:	TETRACHLOROETHYLENE (PCE)
Waste Quantity:	UNKNOWN
Waste Code:	Not reported
HW Code:	C224174
Waste Type:	N-PROPYLBENZENE
Waste Quantity:	UNKNOWN
Waste Code:	Not reported
HW Code:	C224174
Waste Type:	BENZENE
Waste Quantity:	UNKNOWN
Waste Code:	Not reported
HW Code:	C224174
Waste Type:	XYLENE (MIXED)
Waste Quantity:	UNKNOWN
Waste Code:	Not reported
HW Code:	C224174
Waste Type:	BENZO(A)PYRENE
Waste Quantity:	UNKNOWN
Waste Code:	Not reported
HW Code:	C224174
Waste Type:	MERCURY
Waste Quantity:	UNKNOWN
Waste Code:	Not reported
HW Code:	C224174
Waste Type:	BARIUM
Waste Quantity:	UNKNOWN
Waste Code:	Not reported
HW Code:	C224174
Waste Type:	Isopropylbenzene
Waste Quantity:	UNKNOWN
Waste Code:	Not reported
HW Code:	C224174
Waste Type:	PHENOL
Waste Quantity:	UNKNOWN
Waste Code:	Not reported
Crossref ID:	C224174-05-13
Cross Ref Type Code:	23
Cross Ref Type:	Agreement/Consent Order Number
Record Added Date:	2015-10-02 11:17:00
Record Updated:	2015-10-02 11:17:00
Updated By:	JCGRATHW
Crossref ID:	2015000236154
Cross Ref Type Code:	25

365 BOND STREET (Continued) **S106720972**

Cross Ref Type:	County Recording Identifier
Record Added Date:	2015-07-30 10:44:00
Record Updated:	2015-07-30 10:44:00
Updated By:	JCGRATHW
Crossref ID:	06/05/13
Cross Ref Type Code:	26
Cross Ref Type:	Agreement/Consent Order Date
Record Added Date:	2015-10-02 11:18:00
Record Updated:	2015-10-02 11:18:00
Updated By:	JCGRATHW

INST CONTROL:

Site Code:	478842
Control Name:	Soil Management Plan
HW Code:	C224174
Control Code:	14
Control Type:	INST
Dt record added:	10/21/2015
Dt rec updated:	11/13/2015
Updated By:	LSZINOMA
Site Code:	478842
Site Description:	Location: The site is located at 365 Bond Street, Brooklyn, Kings County. The site is south of the intersection of Bond Street and First Street. It is bounded to the northeast by First Street, to the southeast by the Gowanus Canal, to the southwest by Second Street and to the northwest by Bond Street. Site Features: The site is 2.066 acres in area. The former vacant lot is currently being re-developed with a 12-story mixed use commercial and residential building. Current Zoning and Land Use(s): The site is zoned as M1-4/R7-2, a Special Mixed Use District comprised of light industrial, commercial and community facility (residential) uses. The site is bounded to the north by 1st Street across which is located a BCP site, to the east by the Gowanus Canal, to the south by 2nd Street across which are located three-story residential buildings and one- and two-story commercial facilities, and to the west by Bond Street across which are located three-story mixed-use commercial and residential buildings. Past Use of the Site: Past uses of the site include oil terminal (1886 through 1939); a building materials warehouse (1886 through 1915); a lumber company (1939); a paper products warehouse (1950); an electric wire and cable company (1969); and a warehouse (1977 through 1986). Other recorded uses of the site include an automobile storage and repair facility, and a dry cleaning facility. The previous owner performed the Phase I and the Phase II Environmental Site Assessments in 2004. Site Geology and Hydrogeology: The site is underlain by an approximately 5.5- to 13-foot thick layer of miscellaneous fill material that is underlain by a 5- to 8-foot thick continuous clay confining layer. Groundwater is approximately 2.5 to 10 feet below ground surface (bgs). Due to the site's proximity to the Canal, groundwater flow is tidally influenced but generally flows to east/northeast. The clay confining unit is located approximately 9 feet to 10 feet bgs and separates the shallow aquifer from the lower groundwater unit.
Env Problem:	Remediation at the site is complete. Prior to remediation, the primary contaminants of concern were benzo(a)pyrene, benzo(a)anthracene, benzo(b)fluoranthene, arsenic, lead, barium, mercury, xylene, trichloroethene (TCE), propylbenzene, tetrachloroethylene (PCE), benzene, phenol, n-propylbenzene,

365 BOND STREET (Continued) **S106720972**

isopropyl benzene in soil. Remedial actions have successfully achieved soil cleanup objectives for restricted residential use. Residual contamination in the soil is being managed under a Site Management Plan. Groundwater contamination is nominal and will improve since the removal of contaminated soil is completed.

Health Problem: Remedial actions are complete and measures are in place to control the potential for coming in contact with residual contamination remaining at the site.
Dump: False
Structure: False
Lagoon: False
Landfill: False
Pond: False
Disp Start: Not reported
Disp Term: Not reported
Lat/Long: Not reported
Dell: Not reported
Record Add: 2013-02-13 09:37:00
Record Upd: 2017-09-29 14:13:00
Updated By: JCGRATHW
Own Op: Applicant/Requestor
Sub Type: P03
Owner Name: Mark Green c/o The Lightstone Group
Owner Company: LSG 365 Bond Street LLC
Owner Address: 1985 Cedar Bridge Avenue, Suite 1
Owner Addr2: Not reported
Owner City,St,Zip: Lakewood, NJ 08701
Owner Country: United States of America
Own Op: Document Repository
Sub Type: NNN
Owner Name: Mr. John Leighton
Owner Company: Brooklyn Public Library
Owner Address: Carroll Gardens Branch
Owner Addr2: 396 Clinton Street
Owner City,St,Zip: Brooklyn, NY 11231
Owner Country: United States of America
Own Op: Owner
Sub Type: NNN
Owner Name: Mark Green c/o The Lightstone Group
Owner Company: LSG 365 Bond Street LLC
Owner Address: 1985 Cedar Bridge Avenue, Suite 1
Owner Addr2: Not reported
Owner City,St,Zip: Lakewood, NJ 08701
Owner Country: United States of America
Own Op: Document Repository
Sub Type: NNN
Owner Name: Mr. Craig Hammerman
Owner Company: Brooklyn Community Board 6
Owner Address: 250 Baltic Street
Owner Addr2: Not reported
Owner City,St,Zip: Brooklyn, NY 11201-6401
Owner Country: United States of America
HW Code: C224174
Waste Type: tetrachloroethene (PCE)
Waste Quantity: UNKNOWN
Waste Code: Not reported
HW Code: C224174

365 BOND STREET (Continued) **S106720972**

Waste Type: TRICHLOROETHENE (TCE)
Waste Quantity: UNKNOWN
Waste Code: Not reported
HW Code: C224174
Waste Type: BENZO(A)ANTHRACENE
Waste Quantity: UNKNOWN
Waste Code: Not reported
HW Code: C224174
Waste Type: BENZO(B)FLUORANTHENE
Waste Quantity: UNKNOWN
Waste Code: Not reported
HW Code: C224174
Waste Type: ARSENIC
Waste Quantity: UNKNOWN
Waste Code: Not reported
HW Code: C224174
Waste Type: LEAD
Waste Quantity: UNKNOWN
Waste Code: Not reported
HW Code: C224174
Waste Type: TETRACHLOROETHYLENE (PCE)
Waste Quantity: UNKNOWN
Waste Code: Not reported
HW Code: C224174
Waste Type: N-PROPYLBENZENE
Waste Quantity: UNKNOWN
Waste Code: Not reported
HW Code: C224174
Waste Type: BENZENE
Waste Quantity: UNKNOWN
Waste Code: Not reported
HW Code: C224174
Waste Type: XYLENE (MIXED)
Waste Quantity: UNKNOWN
Waste Code: Not reported
HW Code: C224174
Waste Type: BENZO(A)PYRENE
Waste Quantity: UNKNOWN
Waste Code: Not reported
HW Code: C224174
Waste Type: MERCURY
Waste Quantity: UNKNOWN
Waste Code: Not reported
HW Code: C224174
Waste Type: BARIUM
Waste Quantity: UNKNOWN
Waste Code: Not reported
HW Code: C224174
Waste Type: Isopropylbenzene
Waste Quantity: UNKNOWN
Waste Code: Not reported
HW Code: C224174
Waste Type: PHENOL
Waste Quantity: UNKNOWN
Waste Code: Not reported
Crossref ID: C224174-05-13
Cross Ref Type Code: 23

365 BOND STREET (Continued) **S106720972**

Cross Ref Type: Agreement/Consent Order Number
Record Added Date: 2015-10-02 11:17:00
Record Updated: 2015-10-02 11:17:00
Updated By: JCGRATHW
Crossref ID: 2015000236154
Cross Ref Type Code: 25
Cross Ref Type: County Recording Identifier
Record Added Date: 2015-07-30 10:44:00
Record Updated: 2015-07-30 10:44:00
Updated By: JCGRATHW
Crossref ID: 06/05/13
Cross Ref Type Code: 26
Cross Ref Type: Agreement/Consent Order Date
Record Added Date: 2015-10-02 11:18:00
Record Updated: 2015-10-02 11:18:00
Updated By: JCGRATHW

Site Code: 478842
Control Name: Environmental Easement
HW Code: C224174
Control Code: J
Control Type: INST
Dt record added: 10/21/2015
Dt rec updated: 11/13/2015
Updated By: LSZINOMA
Site Code: 478842
Site Description: Location: The site is located at 365 Bond Street, Brooklyn, Kings County. The site is south of the intersection of Bond Street and First Street. It is bounded to the northeast by First Street, to the southeast by the Gowanus Canal, to the southwest by Second Street and to the northwest by Bond Street. Site Features: The site is 2.066 acres in area. The former vacant lot is currently being re-developed with a 12-story mixed use commercial and residential building. Current Zoning and Land Use(s): The site is zoned as M1-4/R7-2, a Special Mixed Use District comprised of light industrial, commercial and community facility (residential) uses. The site is bounded to the north by 1st Street across which is located a BCP site, to the east by the Gowanus Canal, to the south by 2nd Street across which are located three-story residential buildings and one- and two-story commercial facilities, and to the west by Bond Street across which are located three-story mixed-use commercial and residential buildings. Past Use of the Site: Past uses of the site include oil terminal (1886 through 1939); a building materials warehouse (1886 through 1915); a lumber company (1939); a paper products warehouse (1950); an electric wire and cable company (1969); and a warehouse (1977 through 1986). Other recorded uses of the site include an automobile storage and repair facility, and a dry cleaning facility. The previous owner performed the Phase I and the Phase II Environmental Site Assessments in 2004. Site Geology and Hydrogeology: The site is underlain by an approximately 5.5- to 13-foot thick layer of miscellaneous fill material that is underlain by a 5- to 8-foot thick continuous clay confining layer. Groundwater is approximately 2.5 to 10 feet below ground surface (bgs). Due to the site’s proximity to the Canal, groundwater flow is tidally influenced but generally flows to east/northeast. The clay confining unit is located approximately 9 feet to 10 feet bgs and separates the shallow aquifer from the lower groundwater unit.

365 BOND STREET (Continued) **S106720972**

Env Problem:	Remediation at the site is complete. Prior to remediation, the primary contaminants of concern were benzo(a)pyrene, benzo(a)anthracene, benzo(b)fluoranthene, arsenic, lead, barium, mercury, xylene, trichloroethene (TCE), propylbenzene, tetrachloroethylene (PCE), benzene, phenol, n-propylbenzene, isopropyl benzene in soil. Remedial actions have successfully achieved soil cleanup objectives for restricted residential use. Residual contamination in the soil is being managed under a Site Management Plan. Groundwater contamination is nominal and will improve since the removal of contaminated soil is completed.
Health Problem:	Remedial actions are complete and measures are in place to control the potential for coming in contact with residual contamination remaining at the site.
Dump:	False
Structure:	False
Lagoon:	False
Landfill:	False
Pond:	False
Disp Start:	Not reported
Disp Term:	Not reported
Lat/Long:	Not reported
Dell:	Not reported
Record Add:	2013-02-13 09:37:00
Record Upd:	2017-09-29 14:13:00
Updated By:	JCGRATHW
Own Op:	Applicant/Requestor
Sub Type:	P03
Owner Name:	Mark Green c/o The Lightstone Group
Owner Company:	LSG 365 Bond Street LLC
Owner Address:	1985 Cedar Bridge Avenue, Suite 1
Owner Addr2:	Not reported
Owner City,St,Zip:	Lakewood, NJ 08701
Owner Country:	United States of America
Own Op:	Document Repository
Sub Type:	NNN
Owner Name:	Mr. John Leighton
Owner Company:	Brooklyn Public Library
Owner Address:	Carroll Gardens Branch
Owner Addr2:	396 Clinton Street
Owner City,St,Zip:	Brooklyn, NY 11231
Owner Country:	United States of America
Own Op:	Owner
Sub Type:	NNN
Owner Name:	Mark Green c/o The Lightstone Group
Owner Company:	LSG 365 Bond Street LLC
Owner Address:	1985 Cedar Bridge Avenue, Suite 1
Owner Addr2:	Not reported
Owner City,St,Zip:	Lakewood, NJ 08701
Owner Country:	United States of America
Own Op:	Document Repository
Sub Type:	NNN
Owner Name:	Mr. Craig Hammerman
Owner Company:	Brooklyn Community Board 6
Owner Address:	250 Baltic Street
Owner Addr2:	Not reported
Owner City,St,Zip:	Brooklyn, NY 11201-6401
Owner Country:	United States of America

365 BOND STREET (Continued) **S106720972**

HW Code: C224174
Waste Type: tetrachloroethene (PCE)
Waste Quantity: UNKNOWN
Waste Code: Not reported
HW Code: C224174
Waste Type: TRICHLOROETHENE (TCE)
Waste Quantity: UNKNOWN
Waste Code: Not reported
HW Code: C224174
Waste Type: BENZO(A)ANTHRACENE
Waste Quantity: UNKNOWN
Waste Code: Not reported
HW Code: C224174
Waste Type: BENZO(B)FLUORANTHENE
Waste Quantity: UNKNOWN
Waste Code: Not reported
HW Code: C224174
Waste Type: ARSENIC
Waste Quantity: UNKNOWN
Waste Code: Not reported
HW Code: C224174
Waste Type: LEAD
Waste Quantity: UNKNOWN
Waste Code: Not reported
HW Code: C224174
Waste Type: TETRACHLOROETHYLENE (PCE)
Waste Quantity: UNKNOWN
Waste Code: Not reported
HW Code: C224174
Waste Type: N-PROPYLBENZENE
Waste Quantity: UNKNOWN
Waste Code: Not reported
HW Code: C224174
Waste Type: BENZENE
Waste Quantity: UNKNOWN
Waste Code: Not reported
HW Code: C224174
Waste Type: XYLENE (MIXED)
Waste Quantity: UNKNOWN
Waste Code: Not reported
HW Code: C224174
Waste Type: BENZO(A)PYRENE
Waste Quantity: UNKNOWN
Waste Code: Not reported
HW Code: C224174
Waste Type: MERCURY
Waste Quantity: UNKNOWN
Waste Code: Not reported
HW Code: C224174
Waste Type: BARIUM
Waste Quantity: UNKNOWN
Waste Code: Not reported
HW Code: C224174
Waste Type: Isopropylbenzene
Waste Quantity: UNKNOWN
Waste Code: Not reported
HW Code: C224174

365 BOND STREET (Continued) **S106720972**

Waste Type: PHENOL
Waste Quantity: UNKNOWN
Waste Code: Not reported
Crossref ID: C224174-05-13
Cross Ref Type Code: 23
Cross Ref Type: Agreement/Consent Order Number
Record Added Date: 2015-10-02 11:17:00
Record Updated: 2015-10-02 11:17:00
Updated By: JCGRATHW
Crossref ID: 2015000236154
Cross Ref Type Code: 25
Cross Ref Type: County Recording Identifier
Record Added Date: 2015-07-30 10:44:00
Record Updated: 2015-07-30 10:44:00
Updated By: JCGRATHW
Crossref ID: 06/05/13
Cross Ref Type Code: 26
Cross Ref Type: Agreement/Consent Order Date
Record Added Date: 2015-10-02 11:18:00
Record Updated: 2015-10-02 11:18:00
Updated By: JCGRATHW

Site Code: 478842
Control Name: IC/EC Plan
HW Code: C224174
Control Code: 34
Control Type: INST
Dt record added: 10/21/2015
Dt rec updated: 11/13/2015
Updated By: LSZINOMA
Site Code: 478842
Site Description: Location: The site is located at 365 Bond Street, Brooklyn, Kings County. The site is south of the intersection of Bond Street and First Street. It is bounded to the northeast by First Street, to the southeast by the Gowanus Canal, to the southwest by Second Street and to the northwest by Bond Street. Site Features: The site is 2.066 acres in area. The former vacant lot is currently being re-developed with a 12-story mixed use commercial and residential building. Current Zoning and Land Use(s): The site is zoned as M1-4/R7-2, a Special Mixed Use District comprised of light industrial, commercial and community facility (residential) uses. The site is bounded to the north by 1st Street across which is located a BCP site, to the east by the Gowanus Canal, to the south by 2nd Street across which are located three-story residential buildings and one- and two-story commercial facilities, and to the west by Bond Street across which are located three-story mixed-use commercial and residential buildings. Past Use of the Site: Past uses of the site include oil terminal (1886 through 1939); a building materials warehouse (1886 through 1915); a lumber company (1939); a paper products warehouse (1950); an electric wire and cable company (1969); and a warehouse (1977 through 1986). Other recorded uses of the site include an automobile storage and repair facility, and a dry cleaning facility. The previous owner performed the Phase I and the Phase II Environmental Site Assessments in 2004. Site Geology and Hydrogeology: The site is underlain by an approximately 5.5- to 13-foot thick layer of miscellaneous fill material that is underlain by a 5- to 8-foot thick continuous clay confining layer. Groundwater

365 BOND STREET (Continued) **S106720972**

	is approximately 2.5 to 10 feet below ground surface (bgs). Due to the site's proximity to the Canal, groundwater flow is tidally influenced but generally flows to east/northeast. The clay confining unit is located approximately 9 feet to 10 feet bgs and separates the shallow aquifer from the lower groundwater unit.
Env Problem:	Remediation at the site is complete. Prior to remediation, the primary contaminants of concern were benzo(a)pyrene, benzo(a)anthracene, benzo(b)fluoranthene, arsenic, lead, barium, mercury, xylene, trichloroethene (TCE), propylbenzene, tetrachloroethylene (PCE), benzene, phenol, n-propylbenzene, isopropyl benzene in soil. Remedial actions have successfully achieved soil cleanup objectives for restricted residential use. Residual contamination in the soil is being managed under a Site Management Plan. Groundwater contamination is nominal and will improve since the removal of contaminated soil is completed.
Health Problem:	Remedial actions are complete and measures are in place to control the potential for coming in contact with residual contamination remaining at the site.
Dump:	False
Structure:	False
Lagoon:	False
Landfill:	False
Pond:	False
Disp Start:	Not reported
Disp Term:	Not reported
Lat/Long:	Not reported
Dell:	Not reported
Record Add:	2013-02-13 09:37:00
Record Upd:	2017-09-29 14:13:00
Updated By:	JCGRATHW
Own Op:	Applicant/Requestor
Sub Type:	P03
Owner Name:	Mark Green c/o The Lightstone Group
Owner Company:	LSG 365 Bond Street LLC
Owner Address:	1985 Cedar Bridge Avenue, Suite 1
Owner Addr2:	Not reported
Owner City,St,Zip:	Lakewood, NJ 08701
Owner Country:	United States of America
Own Op:	Document Repository
Sub Type:	NNN
Owner Name:	Mr. John Leighton
Owner Company:	Brooklyn Public Library
Owner Address:	Carroll Gardens Branch
Owner Addr2:	396 Clinton Street
Owner City,St,Zip:	Brooklyn, NY 11231
Owner Country:	United States of America
Own Op:	Owner
Sub Type:	NNN
Owner Name:	Mark Green c/o The Lightstone Group
Owner Company:	LSG 365 Bond Street LLC
Owner Address:	1985 Cedar Bridge Avenue, Suite 1
Owner Addr2:	Not reported
Owner City,St,Zip:	Lakewood, NJ 08701
Owner Country:	United States of America
Own Op:	Document Repository
Sub Type:	NNN
Owner Name:	Mr. Craig Hammerman

365 BOND STREET (Continued) **S106720972**

Owner Company: Brooklyn Community Board 6
Owner Address: 250 Baltic Street
Owner Addr2: Not reported
Owner City,St,Zip: Brooklyn, NY 11201-6401
Owner Country: United States of America
HW Code: C224174
Waste Type: tetrachloroethene (PCE)
Waste Quantity: UNKNOWN
Waste Code: Not reported
HW Code: C224174
Waste Type: TRICHLOROETHENE (TCE)
Waste Quantity: UNKNOWN
Waste Code: Not reported
HW Code: C224174
Waste Type: BENZO(A)ANTHRACENE
Waste Quantity: UNKNOWN
Waste Code: Not reported
HW Code: C224174
Waste Type: BENZO(B)FLUORANTHENE
Waste Quantity: UNKNOWN
Waste Code: Not reported
HW Code: C224174
Waste Type: ARSENIC
Waste Quantity: UNKNOWN
Waste Code: Not reported
HW Code: C224174
Waste Type: LEAD
Waste Quantity: UNKNOWN
Waste Code: Not reported
HW Code: C224174
Waste Type: TETRACHLOROETHYLENE (PCE)
Waste Quantity: UNKNOWN
Waste Code: Not reported
HW Code: C224174
Waste Type: N-PROPYLBENZENE
Waste Quantity: UNKNOWN
Waste Code: Not reported
HW Code: C224174
Waste Type: BENZENE
Waste Quantity: UNKNOWN
Waste Code: Not reported
HW Code: C224174
Waste Type: XYLENE (MIXED)
Waste Quantity: UNKNOWN
Waste Code: Not reported
HW Code: C224174
Waste Type: BENZO(A)PYRENE
Waste Quantity: UNKNOWN
Waste Code: Not reported
HW Code: C224174
Waste Type: MERCURY
Waste Quantity: UNKNOWN
Waste Code: Not reported
HW Code: C224174
Waste Type: BARIUM
Waste Quantity: UNKNOWN
Waste Code: Not reported

365 BOND STREET (Continued) **S106720972**

HW Code: C224174
Waste Type: Isopropylbenzene
Waste Quantity: UNKNOWN
Waste Code: Not reported
HW Code: C224174
Waste Type: PHENOL
Waste Quantity: UNKNOWN
Waste Code: Not reported
Crossref ID: C224174-05-13
Cross Ref Type Code: 23
Cross Ref Type: Agreement/Consent Order Number
Record Added Date: 2015-10-02 11:17:00
Record Updated: 2015-10-02 11:17:00
Updated By: JCGRATHW
Crossref ID: 2015000236154
Cross Ref Type Code: 25
Cross Ref Type: County Recording Identifier
Record Added Date: 2015-07-30 10:44:00
Record Updated: 2015-07-30 10:44:00
Updated By: JCGRATHW
Crossref ID: 06/05/13
Cross Ref Type Code: 26
Cross Ref Type: Agreement/Consent Order Date
Record Added Date: 2015-10-02 11:18:00
Record Updated: 2015-10-02 11:18:00
Updated By: JCGRATHW

Site Code: 478842
Control Name: Site Management Plan
HW Code: C224174
Control Code: 32
Control Type: INST
Dt record added: 10/21/2015
Dt rec updated: 11/13/2015
Updated By: LSZINOMA
Site Code: 478842
Site Description: Location: The site is located at 365 Bond Street, Brooklyn, Kings County. The site is south of the intersection of Bond Street and First Street. It is bounded to the northeast by First Street, to the southeast by the Gowanus Canal, to the southwest by Second Street and to the northwest by Bond Street. Site Features: The site is 2.066 acres in area. The former vacant lot is currently being re-developed with a 12-story mixed use commercial and residential building. Current Zoning and Land Use(s): The site is zoned as M1-4/R7-2, a Special Mixed Use District comprised of light industrial, commercial and community facility (residential) uses. The site is bounded to the north by 1st Street across which is located a BCP site, to the east by the Gowanus Canal, to the south by 2nd Street across which are located three-story residential buildings and one- and two-story commercial facilities, and to the west by Bond Street across which are located three-story mixed-use commercial and residential buildings. Past Use of the Site: Past uses of the site include oil terminal (1886 through 1939); a building materials warehouse (1886 through 1915); a lumber company (1939); a paper products warehouse (1950); an electric wire and cable company (1969); and a warehouse (1977 through 1986). Other recorded uses of the site include an automobile storage and repair facility, and a dry cleaning facility.

365 BOND STREET (Continued) **S106720972**

The previous owner performed the Phase I and the Phase II Environmental Site Assessments in 2004. Site Geology and Hydrogeology: The site is underlain by an approximately 5.5- to 13-foot thick layer of miscellaneous fill material that is underlain by a 5- to 8-foot thick continuous clay confining layer. Groundwater is approximately 2.5 to 10 feet below ground surface (bgs). Due to the site's proximity to the Canal, groundwater flow is tidally influenced but generally flows to east/northeast. The clay confining unit is located approximately 9 feet to 10 feet bgs and separates the shallow aquifer from the lower groundwater unit.

Env Problem: Remediation at the site is complete. Prior to remediation, the primary contaminants of concern were benzo(a)pyrene, benzo(a)anthracene, benzo(b)fluoranthene, arsenic, lead, barium, mercury, xylene, trichloroethene (TCE), propylbenzene, tetrachloroethylene (PCE), benzene, phenol, n-propylbenzene, isopropyl benzene in soil. Remedial actions have successfully achieved soil cleanup objectives for restricted residential use. Residual contamination in the soil is being managed under a Site Management Plan. Groundwater contamination is nominal and will improve since the removal of contaminated soil is completed.

Health Problem: Remedial actions are complete and measures are in place to control the potential for coming in contact with residual contamination remaining at the site.

Dump: False
Structure: False
Lagoon: False
Landfill: False
Pond: False
Disp Start: Not reported
Disp Term: Not reported
Lat/Long: Not reported
Dell: Not reported
Record Add: 2013-02-13 09:37:00
Record Upd: 2017-09-29 14:13:00
Updated By: JCGRATHW
Own Op: Applicant/Requestor
Sub Type: P03
Owner Name: Mark Green c/o The Lightstone Group
Owner Company: LSG 365 Bond Street LLC
Owner Address: 1985 Cedar Bridge Avenue, Suite 1
Owner Addr2: Not reported
Owner City,St,Zip: Lakewood, NJ 08701
Owner Country: United States of America
Own Op: Document Repository
Sub Type: NNN
Owner Name: Mr. John Leighton
Owner Company: Brooklyn Public Library
Owner Address: Carroll Gardens Branch
Owner Addr2: 396 Clinton Street
Owner City,St,Zip: Brooklyn, NY 11231
Owner Country: United States of America
Own Op: Owner
Sub Type: NNN
Owner Name: Mark Green c/o The Lightstone Group
Owner Company: LSG 365 Bond Street LLC
Owner Address: 1985 Cedar Bridge Avenue, Suite 1
Owner Addr2: Not reported

365 BOND STREET (Continued) **S106720972**

Owner City,St,Zip: Lakewood, NJ 08701
Owner Country: United States of America
Own Op: Document Repository
Sub Type: NNN
Owner Name: Mr. Craig Hammerman
Owner Company: Brooklyn Community Board 6
Owner Address: 250 Baltic Street
Owner Addr2: Not reported
Owner City,St,Zip: Brooklyn, NY 11201-6401
Owner Country: United States of America
HW Code: C224174
Waste Type: tetrachloroethene (PCE)
Waste Quantity: UNKNOWN
Waste Code: Not reported
HW Code: C224174
Waste Type: TRICHLOROETHENE (TCE)
Waste Quantity: UNKNOWN
Waste Code: Not reported
HW Code: C224174
Waste Type: BENZO(A)ANTHRACENE
Waste Quantity: UNKNOWN
Waste Code: Not reported
HW Code: C224174
Waste Type: BENZO(B)FLUORANTHENE
Waste Quantity: UNKNOWN
Waste Code: Not reported
HW Code: C224174
Waste Type: ARSENIC
Waste Quantity: UNKNOWN
Waste Code: Not reported
HW Code: C224174
Waste Type: LEAD
Waste Quantity: UNKNOWN
Waste Code: Not reported
HW Code: C224174
Waste Type: TETRACHLOROETHYLENE (PCE)
Waste Quantity: UNKNOWN
Waste Code: Not reported
HW Code: C224174
Waste Type: N-PROPYLBENZENE
Waste Quantity: UNKNOWN
Waste Code: Not reported
HW Code: C224174
Waste Type: BENZENE
Waste Quantity: UNKNOWN
Waste Code: Not reported
HW Code: C224174
Waste Type: XYLENE (MIXED)
Waste Quantity: UNKNOWN
Waste Code: Not reported
HW Code: C224174
Waste Type: BENZO(A)PYRENE
Waste Quantity: UNKNOWN
Waste Code: Not reported
HW Code: C224174
Waste Type: MERCURY
Waste Quantity: UNKNOWN

365 BOND STREET (Continued) **S106720972**

Waste Code: Not reported
HW Code: C224174
Waste Type: BARIUM
Waste Quantity: UNKNOWN
Waste Code: Not reported
HW Code: C224174
Waste Type: Isopropylbenzene
Waste Quantity: UNKNOWN
Waste Code: Not reported
HW Code: C224174
Waste Type: PHENOL
Waste Quantity: UNKNOWN
Waste Code: Not reported
Crossref ID: C224174-05-13
Cross Ref Type Code: 23
Cross Ref Type: Agreement/Consent Order Number
Record Added Date: 2015-10-02 11:17:00
Record Updated: 2015-10-02 11:17:00
Updated By: JCGRATHW
Crossref ID: 2015000236154
Cross Ref Type Code: 25
Cross Ref Type: County Recording Identifier
Record Added Date: 2015-07-30 10:44:00
Record Updated: 2015-07-30 10:44:00
Updated By: JCGRATHW
Crossref ID: 06/05/13
Cross Ref Type Code: 26
Cross Ref Type: Agreement/Consent Order Date
Record Added Date: 2015-10-02 11:18:00
Record Updated: 2015-10-02 11:18:00
Updated By: JCGRATHW

Site Code: 478842
Control Name: Ground Water Use Restriction
HW Code: C224174
Control Code: 08
Control Type: INST
Dt record added: 10/21/2015
Dt rec updated: 11/13/2015
Updated By: LSZINOMA
Site Code: 478842
Site Description: Location: The site is located at 365 Bond Street, Brooklyn, Kings County. The site is south of the intersection of Bond Street and First Street. It is bounded to the northeast by First Street, to the southeast by the Gowanus Canal, to the southwest by Second Street and to the northwest by Bond Street. Site Features: The site is 2.066 acres in area. The former vacant lot is currently being re-developed with a 12-story mixed use commercial and residential building. Current Zoning and Land Use(s): The site is zoned as M1-4/R7-2, a Special Mixed Use District comprised of light industrial, commercial and community facility (residential) uses. The site is bounded to the north by 1st Street across which is located a BCP site, to the east by the Gowanus Canal, to the south by 2nd Street across which are located three-story residential buildings and one- and two-story commercial facilities, and to the west by Bond Street across which are located three-story mixed-use commercial and residential buildings. Past Use of the Site: Past uses of the site include oil

365 BOND STREET (Continued) **S106720972**

terminal (1886 through 1939); a building materials warehouse (1886 through 1915); a lumber company (1939); a paper products warehouse (1950); an electric wire and cable company (1969); and a warehouse (1977 through 1986). Other recorded uses of the site include an automobile storage and repair facility, and a dry cleaning facility. The previous owner performed the Phase I and the Phase II Environmental Site Assessments in 2004. Site Geology and Hydrogeology: The site is underlain by an approximately 5.5- to 13-foot thick layer of miscellaneous fill material that is underlain by a 5- to 8-foot thick continuous clay confining layer. Groundwater is approximately 2.5 to 10 feet below ground surface (bgs). Due to the site's proximity to the Canal, groundwater flow is tidally influenced but generally flows to east/northeast. The clay confining unit is located approximately 9 feet to 10 feet bgs and separates the shallow aquifer from the lower groundwater unit.

Env Problem: Remediation at the site is complete. Prior to remediation, the primary contaminants of concern were benzo(a)pyrene, benzo(a)anthracene, benzo(b)fluoranthene, arsenic, lead, barium, mercury, xylene, trichloroethene (TCE), propylbenzene, tetrachloroethylene (PCE), benzene, phenol, n-propylbenzene, isopropyl benzene in soil. Remedial actions have successfully achieved soil cleanup objectives for restricted residential use. Residual contamination in the soil is being managed under a Site Management Plan. Groundwater contamination is nominal and will improve since the removal of contaminated soil is completed.

Health Problem: Remedial actions are complete and measures are in place to control the potential for coming in contact with residual contamination remaining at the site.

Dump: False
Structure: False
Lagoon: False
Landfill: False
Pond: False
Disp Start: Not reported
Disp Term: Not reported
Lat/Long: Not reported
Dell: Not reported
Record Add: 2013-02-13 09:37:00
Record Upd: 2017-09-29 14:13:00
Updated By: JCGRATHW
Own Op: Applicant/Requestor
Sub Type: P03
Owner Name: Mark Green c/o The Lightstone Group
Owner Company: LSG 365 Bond Street LLC
Owner Address: 1985 Cedar Bridge Avenue, Suite 1
Owner Addr2: Not reported
Owner City,St,Zip: Lakewood, NJ 08701
Owner Country: United States of America
Own Op: Document Repository
Sub Type: NNN
Owner Name: Mr. John Leighton
Owner Company: Brooklyn Public Library
Owner Address: Carroll Gardens Branch
Owner Addr2: 396 Clinton Street
Owner City,St,Zip: Brooklyn, NY 11231
Owner Country: United States of America
Own Op: Owner

365 BOND STREET (Continued) **S106720972**

Sub Type: NNN
Owner Name: Mark Green c/o The Lightstone Group
Owner Company: LSG 365 Bond Street LLC
Owner Address: 1985 Cedar Bridge Avenue, Suite 1
Owner Addr2: Not reported
Owner City,St,Zip: Lakewood, NJ 08701
Owner Country: United States of America
Own Op: Document Repository
Sub Type: NNN
Owner Name: Mr. Craig Hammerman
Owner Company: Brooklyn Community Board 6
Owner Address: 250 Baltic Street
Owner Addr2: Not reported
Owner City,St,Zip: Brooklyn, NY 11201-6401
Owner Country: United States of America
HW Code: C224174
Waste Type: tetrachloroethene (PCE)
Waste Quantity: UNKNOWN
Waste Code: Not reported
HW Code: C224174
Waste Type: TRICHLOROETHENE (TCE)
Waste Quantity: UNKNOWN
Waste Code: Not reported
HW Code: C224174
Waste Type: BENZO(A)ANTHRACENE
Waste Quantity: UNKNOWN
Waste Code: Not reported
HW Code: C224174
Waste Type: BENZO(B)FLUORANTHENE
Waste Quantity: UNKNOWN
Waste Code: Not reported
HW Code: C224174
Waste Type: ARSENIC
Waste Quantity: UNKNOWN
Waste Code: Not reported
HW Code: C224174
Waste Type: LEAD
Waste Quantity: UNKNOWN
Waste Code: Not reported
HW Code: C224174
Waste Type: TETRACHLOROETHYLENE (PCE)
Waste Quantity: UNKNOWN
Waste Code: Not reported
HW Code: C224174
Waste Type: N-PROPYLBENZENE
Waste Quantity: UNKNOWN
Waste Code: Not reported
HW Code: C224174
Waste Type: BENZENE
Waste Quantity: UNKNOWN
Waste Code: Not reported
HW Code: C224174
Waste Type: XYLENE (MIXED)
Waste Quantity: UNKNOWN
Waste Code: Not reported
HW Code: C224174
Waste Type: BENZO(A)PYRENE

365 BOND STREET (Continued) **S106720972**

Waste Quantity: UNKNOWN
Waste Code: Not reported
HW Code: C224174
Waste Type: MERCURY
Waste Quantity: UNKNOWN
Waste Code: Not reported
HW Code: C224174
Waste Type: BARIUM
Waste Quantity: UNKNOWN
Waste Code: Not reported
HW Code: C224174
Waste Type: Isopropylbenzene
Waste Quantity: UNKNOWN
Waste Code: Not reported
HW Code: C224174
Waste Type: PHENOL
Waste Quantity: UNKNOWN
Waste Code: Not reported
Crossref ID: C224174-05-13
Cross Ref Type Code: 23
Cross Ref Type: Agreement/Consent Order Number
Record Added Date: 2015-10-02 11:17:00
Record Updated: 2015-10-02 11:17:00
Updated By: JCGRATHW
Crossref ID: 2015000236154
Cross Ref Type Code: 25
Cross Ref Type: County Recording Identifier
Record Added Date: 2015-07-30 10:44:00
Record Updated: 2015-07-30 10:44:00
Updated By: JCGRATHW
Crossref ID: 06/05/13
Cross Ref Type Code: 26
Cross Ref Type: Agreement/Consent Order Date
Record Added Date: 2015-10-02 11:18:00
Record Updated: 2015-10-02 11:18:00
Updated By: JCGRATHW

Site Code: 478842
Control Name: Landuse Restriction
HW Code: C224174
Control Code: 25
Control Type: INST
Dt record added: 10/21/2015
Dt rec updated: 11/13/2015
Updated By: LSZINOMA
Site Code: 478842
Site Description: Location: The site is located at 365 Bond Street, Brooklyn, Kings County. The site is south of the intersection of Bond Street and First Street. It is bounded to the northeast by First Street, to the southeast by the Gowanus Canal, to the southwest by Second Street and to the northwest by Bond Street. Site Features: The site is 2.066 acres in area. The former vacant lot is currently being re-developed with a 12-story mixed use commercial and residential building. Current Zoning and Land Use(s): The site is zoned as M1-4/R7-2, a Special Mixed Use District comprised of light industrial, commercial and community facility (residential) uses. The site is bounded to the north by 1st Street across which is located a BCP site, to the east

365 BOND STREET (Continued) **S106720972**

by the Gowanus Canal, to the south by 2nd Street across which are located three-story residential buildings and one- and two-story commercial facilities, and to the west by Bond Street across which are located three-story mixed-use commercial and residential buildings. Past Use of the Site: Past uses of the site include oil terminal (1886 through 1939); a building materials warehouse (1886 through 1915); a lumber company (1939); a paper products warehouse (1950); an electric wire and cable company (1969); and a warehouse (1977 through 1986). Other recorded uses of the site include an automobile storage and repair facility, and a dry cleaning facility. The previous owner performed the Phase I and the Phase II Environmental Site Assessments in 2004. Site Geology and Hydrogeology: The site is underlain by an approximately 5.5- to 13-foot thick layer of miscellaneous fill material that is underlain by a 5- to 8-foot thick continuous clay confining layer. Groundwater is approximately 2.5 to 10 feet below ground surface (bgs). Due to the site's proximity to the Canal, groundwater flow is tidally influenced but generally flows to east/northeast. The clay confining unit is located approximately 9 feet to 10 feet bgs and separates the shallow aquifer from the lower groundwater unit.

Env Problem: Remediation at the site is complete. Prior to remediation, the primary contaminants of concern were benzo(a)pyrene, benzo(a)anthracene, benzo(b)fluoranthene, arsenic, lead, barium, mercury, xylene, trichloroethene (TCE), propylbenzene, tetrachloroethylene (PCE), benzene, phenol, n-propylbenzene, isopropyl benzene in soil. Remedial actions have successfully achieved soil cleanup objectives for restricted residential use. Residual contamination in the soil is being managed under a Site Management Plan. Groundwater contamination is nominal and will improve since the removal of contaminated soil is completed.

Health Problem: Remedial actions are complete and measures are in place to control the potential for coming in contact with residual contamination remaining at the site.

Dump: False
Structure: False
Lagoon: False
Landfill: False
Pond: False
Disp Start: Not reported
Disp Term: Not reported
Lat/Long: Not reported
Dell: Not reported
Record Add: 2013-02-13 09:37:00
Record Upd: 2017-09-29 14:13:00
Updated By: JCGRATHW
Own Op: Applicant/Requestor
Sub Type: P03
Owner Name: Mark Green c/o The Lightstone Group
Owner Company: LSG 365 Bond Street LLC
Owner Address: 1985 Cedar Bridge Avenue, Suite 1
Owner Addr2: Not reported
Owner City,St,Zip: Lakewood, NJ 08701
Owner Country: United States of America
Own Op: Document Repository
Sub Type: NNN
Owner Name: Mr. John Leighton
Owner Company: Brooklyn Public Library

365 BOND STREET (Continued) **S106720972**

Owner Address: Carroll Gardens Branch
Owner Addr2: 396 Clinton Street
Owner City,St,Zip: Brooklyn, NY 11231
Owner Country: United States of America
Own Op: Owner
Sub Type: NNN
Owner Name: Mark Green c/o The Lightstone Group
Owner Company: LSG 365 Bond Street LLC
Owner Address: 1985 Cedar Bridge Avenue, Suite 1
Owner Addr2: Not reported
Owner City,St,Zip: Lakewood, NJ 08701
Owner Country: United States of America
Own Op: Document Repository
Sub Type: NNN
Owner Name: Mr. Craig Hammerman
Owner Company: Brooklyn Community Board 6
Owner Address: 250 Baltic Street
Owner Addr2: Not reported
Owner City,St,Zip: Brooklyn, NY 11201-6401
Owner Country: United States of America
HW Code: C224174
Waste Type: tetrachloroethene (PCE)
Waste Quantity: UNKNOWN
Waste Code: Not reported
HW Code: C224174
Waste Type: TRICHLOROETHENE (TCE)
Waste Quantity: UNKNOWN
Waste Code: Not reported
HW Code: C224174
Waste Type: BENZO(A)ANTHRACENE
Waste Quantity: UNKNOWN
Waste Code: Not reported
HW Code: C224174
Waste Type: BENZO(B)FLUORANTHENE
Waste Quantity: UNKNOWN
Waste Code: Not reported
HW Code: C224174
Waste Type: ARSENIC
Waste Quantity: UNKNOWN
Waste Code: Not reported
HW Code: C224174
Waste Type: LEAD
Waste Quantity: UNKNOWN
Waste Code: Not reported
HW Code: C224174
Waste Type: TETRACHLOROETHYLENE (PCE)
Waste Quantity: UNKNOWN
Waste Code: Not reported
HW Code: C224174
Waste Type: N-PROPYLBENZENE
Waste Quantity: UNKNOWN
Waste Code: Not reported
HW Code: C224174
Waste Type: BENZENE
Waste Quantity: UNKNOWN
Waste Code: Not reported
HW Code: C224174

365 BOND STREET (Continued) **S106720972**

Waste Type: XYLENE (MIXED)
Waste Quantity: UNKNOWN
Waste Code: Not reported
HW Code: C224174
Waste Type: BENZO(A)PYRENE
Waste Quantity: UNKNOWN
Waste Code: Not reported
HW Code: C224174
Waste Type: MERCURY
Waste Quantity: UNKNOWN
Waste Code: Not reported
HW Code: C224174
Waste Type: BARIUM
Waste Quantity: UNKNOWN
Waste Code: Not reported
HW Code: C224174
Waste Type: Isopropylbenzene
Waste Quantity: UNKNOWN
Waste Code: Not reported
HW Code: C224174
Waste Type: PHENOL
Waste Quantity: UNKNOWN
Waste Code: Not reported
Crossref ID: C224174-05-13
Cross Ref Type Code: 23
Cross Ref Type: Agreement/Consent Order Number
Record Added Date: 2015-10-02 11:17:00
Record Updated: 2015-10-02 11:17:00
Updated By: JCGRATHW
Crossref ID: 2015000236154
Cross Ref Type Code: 25
Cross Ref Type: County Recording Identifier
Record Added Date: 2015-07-30 10:44:00
Record Updated: 2015-07-30 10:44:00
Updated By: JCGRATHW
Crossref ID: 06/05/13
Cross Ref Type Code: 26
Cross Ref Type: Agreement/Consent Order Date
Record Added Date: 2015-10-02 11:18:00
Record Updated: 2015-10-02 11:18:00
Updated By: JCGRATHW

Site Code: 478842
Control Name: O&M Plan
HW Code: C224174
Control Code: 33
Control Type: INST
Dt record added: 10/21/2015
Dt rec updated: 11/13/2015
Updated By: LSZINOMA
Site Code: 478842
Site Description: Location: The site is located at 365 Bond Street, Brooklyn, Kings County. The site is south of the intersection of Bond Street and First Street. It is bounded to the northeast by First Street, to the southeast by the Gowanus Canal, to the southwest by Second Street and to the northwest by Bond Street. Site Features: The site is 2.066 acres in area. The former vacant lot is currently being re-developed

365 BOND STREET (Continued) **S106720972**

with a 12-story mixed use commercial and residential building. Current Zoning and Land Use(s): The site is zoned as M1-4/R7-2, a Special Mixed Use District comprised of light industrial, commercial and community facility (residential) uses. The site is bounded to the north by 1st Street across which is located a BCP site, to the east by the Gowanus Canal, to the south by 2nd Street across which are located three-story residential buildings and one- and two-story commercial facilities, and to the west by Bond Street across which are located three-story mixed-use commercial and residential buildings. Past Use of the Site: Past uses of the site include oil terminal (1886 through 1939); a building materials warehouse (1886 through 1915); a lumber company (1939); a paper products warehouse (1950); an electric wire and cable company (1969); and a warehouse (1977 through 1986). Other recorded uses of the site include an automobile storage and repair facility, and a dry cleaning facility. The previous owner performed the Phase I and the Phase II Environmental Site Assessments in 2004. Site Geology and Hydrogeology: The site is underlain by an approximately 5.5- to 13-foot thick layer of miscellaneous fill material that is underlain by a 5- to 8-foot thick continuous clay confining layer. Groundwater is approximately 2.5 to 10 feet below ground surface (bgs). Due to the site's proximity to the Canal, groundwater flow is tidally influenced but generally flows to east/northeast. The clay confining unit is located approximately 9 feet to 10 feet bgs and separates the shallow aquifer from the lower groundwater unit.

Env Problem: Remediation at the site is complete. Prior to remediation, the primary contaminants of concern were benzo(a)pyrene, benzo(a)anthracene, benzo(b)fluoranthene, arsenic, lead, barium, mercury, xylene, trichloroethene (TCE), propylbenzene, tetrachloroethylene (PCE), benzene, phenol, n-propylbenzene, isopropyl benzene in soil. Remedial actions have successfully achieved soil cleanup objectives for restricted residential use. Residual contamination in the soil is being managed under a Site Management Plan. Groundwater contamination is nominal and will improve since the removal of contaminated soil is completed.

Health Problem: Remedial actions are complete and measures are in place to control the potential for coming in contact with residual contamination remaining at the site.

Dump: False
Structure: False
Lagoon: False
Landfill: False
Pond: False
Disp Start: Not reported
Disp Term: Not reported
Lat/Long: Not reported
Dell: Not reported
Record Add: 2013-02-13 09:37:00
Record Upd: 2017-09-29 14:13:00
Updated By: JCGRATHW
Own Op: Applicant/Requestor
Sub Type: P03
Owner Name: Mark Green c/o The Lightstone Group
Owner Company: LSG 365 Bond Street LLC
Owner Address: 1985 Cedar Bridge Avenue, Suite 1
Owner Addr2: Not reported
Owner City,St,Zip: Lakewood, NJ 08701

365 BOND STREET (Continued) **S106720972**

Owner Country: United States of America
Own Op: Document Repository
Sub Type: NNN
Owner Name: Mr. John Leighton
Owner Company: Brooklyn Public Library
Owner Address: Carroll Gardens Branch
Owner Addr2: 396 Clinton Street
Owner City,St,Zip: Brooklyn, NY 11231
Owner Country: United States of America
Own Op: Owner
Sub Type: NNN
Owner Name: Mark Green c/o The Lightstone Group
Owner Company: LSG 365 Bond Street LLC
Owner Address: 1985 Cedar Bridge Avenue, Suite 1
Owner Addr2: Not reported
Owner City,St,Zip: Lakewood, NJ 08701
Owner Country: United States of America
Own Op: Document Repository
Sub Type: NNN
Owner Name: Mr. Craig Hammerman
Owner Company: Brooklyn Community Board 6
Owner Address: 250 Baltic Street
Owner Addr2: Not reported
Owner City,St,Zip: Brooklyn, NY 11201-6401
Owner Country: United States of America
HW Code: C224174
Waste Type: tetrachloroethene (PCE)
Waste Quantity: UNKNOWN
Waste Code: Not reported
HW Code: C224174
Waste Type: TRICHLOROETHENE (TCE)
Waste Quantity: UNKNOWN
Waste Code: Not reported
HW Code: C224174
Waste Type: BENZO(A)ANTHRACENE
Waste Quantity: UNKNOWN
Waste Code: Not reported
HW Code: C224174
Waste Type: BENZO(B)FLUORANTHENE
Waste Quantity: UNKNOWN
Waste Code: Not reported
HW Code: C224174
Waste Type: ARSENIC
Waste Quantity: UNKNOWN
Waste Code: Not reported
HW Code: C224174
Waste Type: LEAD
Waste Quantity: UNKNOWN
Waste Code: Not reported
HW Code: C224174
Waste Type: TETRACHLOROETHYLENE (PCE)
Waste Quantity: UNKNOWN
Waste Code: Not reported
HW Code: C224174
Waste Type: N-PROPYLBENZENE
Waste Quantity: UNKNOWN
Waste Code: Not reported

365 BOND STREET (Continued) **S106720972**

HW Code: C224174
Waste Type: BENZENE
Waste Quantity: UNKNOWN
Waste Code: Not reported
HW Code: C224174
Waste Type: XYLENE (MIXED)
Waste Quantity: UNKNOWN
Waste Code: Not reported
HW Code: C224174
Waste Type: BENZO(A)PYRENE
Waste Quantity: UNKNOWN
Waste Code: Not reported
HW Code: C224174
Waste Type: MERCURY
Waste Quantity: UNKNOWN
Waste Code: Not reported
HW Code: C224174
Waste Type: BARIUM
Waste Quantity: UNKNOWN
Waste Code: Not reported
HW Code: C224174
Waste Type: Isopropylbenzene
Waste Quantity: UNKNOWN
Waste Code: Not reported
HW Code: C224174
Waste Type: PHENOL
Waste Quantity: UNKNOWN
Waste Code: Not reported
Crossref ID: C224174-05-13
Cross Ref Type Code: 23
Cross Ref Type: Agreement/Consent Order Number
Record Added Date: 2015-10-02 11:17:00
Record Updated: 2015-10-02 11:17:00
Updated By: JCGRATHW
Crossref ID: 2015000236154
Cross Ref Type Code: 25
Cross Ref Type: County Recording Identifier
Record Added Date: 2015-07-30 10:44:00
Record Updated: 2015-07-30 10:44:00
Updated By: JCGRATHW
Crossref ID: 06/05/13
Cross Ref Type Code: 26
Cross Ref Type: Agreement/Consent Order Date
Record Added Date: 2015-10-02 11:18:00
Record Updated: 2015-10-02 11:18:00
Updated By: JCGRATHW

BROWNFIELDS:
Program: BCP
Site Code: 478842
Acres: 2.066
HW Code: C224174
SWIS: 2401
Town: New York City
Record Added Date: 02/13/2013
Record Updated Date: 12/06/2018
Update By: JXGRECO

365 BOND STREET (Continued) **S106720972**

Site Description:	Location: The site is located at 365 Bond Street, Brooklyn, Kings County. The site is south of the intersection of Bond Street and First Street. It is bounded to the northeast by First Street, to the southeast by the Gowanus Canal, to the southwest by Second Street and to the northwest by Bond Street. Site Features: The site is 2.066 acres in area. The former vacant lot is currently being re-developed with a 12-story mixed use commercial and residential building. Current Zoning and Land Use(s): The site is zoned as M1-4/R7-2, a Special Mixed Use District comprised of light industrial, commercial and community facility (residential) uses. The site is bounded to the north by 1st Street across which is located a BCP site, to the east by the Gowanus Canal, to the south by 2nd Street across which are located three-story residential buildings and one- and two-story commercial facilities, and to the west by Bond Street across which are located three-story mixed-use commercial and residential buildings. Past Use of the Site: Past uses of the site include oil terminal (1886 through 1939); a building materials warehouse (1886 through 1915); a lumber company (1939); a paper products warehouse (1950); an electric wire and cable company (1969); and a warehouse (1977 through 1986). Other recorded uses of the site include an automobile storage and repair facility, and a dry cleaning facility. The previous owner performed the Phase I and the Phase II Environmental Site Assessments in 2004. Site Geology and Hydrogeology: The site is underlain by an approximately 5.5- to 13-foot thick layer of miscellaneous fill material that is underlain by a 5- to 8-foot thick continuous clay confining layer. Groundwater is approximately 2.5 to 10 feet below ground surface (bgs). Due to the site's proximity to the Canal, groundwater flow is tidally influenced but generally flows to east/northeast. The clay confining unit is located approximately 9 feet to 10 feet bgs and separates the shallow aquifer from the lower groundwater unit.
Env Problem:	Remediation at the site is complete. Prior to remediation, the primary contaminants of concern were benzo(a)pyrene, benzo(a)anthracene, benzo(b)fluoranthene, arsenic, lead, barium, mercury, xylene, trichloroethene (TCE), propylbenzene, tetrachloroethylene (PCE), benzene, phenol, n-propylbenzene, isopropyl benzene in soil. Remedial actions have successfully achieved soil cleanup objectives for restricted residential use. Residual contamination in the soil is being managed under a Site Management Plan. Groundwater contamination is nominal and will improve since the removal of contaminated soil is completed.
Health Problem:	Remedial actions are complete and measures are in place to control the potential for coming in contact with residual contamination remaining at the site.
Dump:	False
Structure:	False
Lagoon:	False
Landfill:	False
Pond:	False
Disp Start:	Not reported
Disp Term:	Not reported
Lat/Long:	Not reported
Dell:	Not reported
Record Add:	2013-02-13 09:37:00
Record Upd:	2017-09-29 14:13:00
Updated By:	JCGRATHW
Own Op:	Applicant/Requestor

365 BOND STREET (Continued) **S106720972**

Sub Type:	P03
Owner Name:	Mark Green c/o The Lightstone Group
Owner Company:	LSG 365 Bond Street LLC
Owner Address:	1985 Cedar Bridge Avenue, Suite 1
Owner Addr2:	Not reported
Owner City,St,Zip:	Lakewood, NJ 08701
Owner Country:	United States of America
Own Op:	Document Repository
Sub Type:	NNN
Owner Name:	Mr. John Leighton
Owner Company:	Brooklyn Public Library
Owner Address:	Carroll Gardens Branch
Owner Addr2:	396 Clinton Street
Owner City,St,Zip:	Brooklyn, NY 11231
Owner Country:	United States of America
Own Op:	Owner
Sub Type:	NNN
Owner Name:	Mark Green c/o The Lightstone Group
Owner Company:	LSG 365 Bond Street LLC
Owner Address:	1985 Cedar Bridge Avenue, Suite 1
Owner Addr2:	Not reported
Owner City,St,Zip:	Lakewood, NJ 08701
Owner Country:	United States of America
Own Op:	Document Repository
Sub Type:	NNN
Owner Name:	Mr. Craig Hammerman
Owner Company:	Brooklyn Community Board 6
Owner Address:	250 Baltic Street
Owner Addr2:	Not reported
Owner City,St,Zip:	Brooklyn, NY 11201-6401
Owner Country:	United States of America
HW Code:	C224174
Waste Type:	tetrachloroethene (PCE)
Waste Quantity:	UNKNOWN
Waste Code:	Not reported
HW Code:	C224174
Waste Type:	TRICHLOROETHENE (TCE)
Waste Quantity:	UNKNOWN
Waste Code:	Not reported
HW Code:	C224174
Waste Type:	BENZO(A)ANTHRACENE
Waste Quantity:	UNKNOWN
Waste Code:	Not reported
HW Code:	C224174
Waste Type:	BENZO(B)FLUORANTHENE
Waste Quantity:	UNKNOWN
Waste Code:	Not reported
HW Code:	C224174
Waste Type:	ARSENIC
Waste Quantity:	UNKNOWN
Waste Code:	Not reported
HW Code:	C224174
Waste Type:	LEAD
Waste Quantity:	UNKNOWN
Waste Code:	Not reported
HW Code:	C224174
Waste Type:	TETRACHLOROETHYLENE (PCE)

365 BOND STREET (Continued) **S106720972**

Waste Quantity:	UNKNOWN
Waste Code:	Not reported
HW Code:	C224174
Waste Type:	N-PROPYLBENZENE
Waste Quantity:	UNKNOWN
Waste Code:	Not reported
HW Code:	C224174
Waste Type:	BENZENE
Waste Quantity:	UNKNOWN
Waste Code:	Not reported
HW Code:	C224174
Waste Type:	XYLENE (MIXED)
Waste Quantity:	UNKNOWN
Waste Code:	Not reported
HW Code:	C224174
Waste Type:	BENZO(A)PYRENE
Waste Quantity:	UNKNOWN
Waste Code:	Not reported
HW Code:	C224174
Waste Type:	MERCURY
Waste Quantity:	UNKNOWN
Waste Code:	Not reported
HW Code:	C224174
Waste Type:	BARIUM
Waste Quantity:	UNKNOWN
Waste Code:	Not reported
HW Code:	C224174
Waste Type:	Isopropylbenzene
Waste Quantity:	UNKNOWN
Waste Code:	Not reported
HW Code:	C224174
Waste Type:	PHENOL
Waste Quantity:	UNKNOWN
Waste Code:	Not reported
Crossref ID:	C224174-05-13
Cross Ref Type Code:	23
Cross Ref Type:	Agreement/Consent Order Number
Record Added Date:	2015-10-02 11:17:00
Record Updated:	2015-10-02 11:17:00
Updated By:	JCGRATHW
Crossref ID:	2015000236154
Cross Ref Type Code:	25
Cross Ref Type:	County Recording Identifier
Record Added Date:	2015-07-30 10:44:00
Record Updated:	2015-07-30 10:44:00
Updated By:	JCGRATHW
Crossref ID:	06/05/13
Cross Ref Type Code:	26
Cross Ref Type:	Agreement/Consent Order Date
Record Added Date:	2015-10-02 11:18:00
Record Updated:	2015-10-02 11:18:00
Updated By:	JCGRATHW

SPILLS:

Spill Number/Closed Date:	0407393 / 2015-11-06
Facility ID:	0407393
Facility Type:	ER

365 BOND STREET (Continued) **S106720972**

DER Facility ID:	266802
Site ID:	331823
DEC Region:	2
Spill Cause:	Other
Spill Class:	C3
SWIS:	2401
Spill Date:	2004-10-04
Investigator:	JCGRATHW
Referred To:	BCP SITE - JOHN GRATHWOL IS PM
Reported to Dept:	2004-10-04
CID:	444
Water Affected:	Not reported
Spill Source:	Private Dwelling
Spill Notifier:	Other
Cleanup Ceased:	Not reported
Cleanup Meets Std:	False
Last Inspection:	Not reported
Recommended Penalty:	False
UST Trust:	False
Remediation Phase:	0
Date Entered In Computer:	2004-10-04
Spill Record Last Update:	2015-12-18
Spiller Name:	MIMI SOTIRIIOU
Spiller Company:	Not reported
Spiller Address:	365 BOND STREET
Spiller Company:	001
Contact Name:	MIMI SOTIRIIOU
DEC Memo:	"CSL has been sent to: Joseph Fillips P.O.Box 451 New York, NY 10028-0018 YK. 10/18/04. Paul Casowitz (212-421-2150)an attorney for Mr. J. Fillips called and informed that he is a contact person for this case. And a formal letter in response to our CSL will be sent soon. Y.K. 08/30/05: I attempted to return Paul Casowitz's phone call. His message stated that his client would be filing a brownfields application to handle all the environmental concerns. I will check on this. Steve Scharf Pcasowitz@sprlaw.com Paul Casowitz Sive Paget & Riesel, P.C. 460 Park Avenue New York, NY 10022 AKRF Inc. (Ally, King, Rosen and Fleming) will be consultant submitting application. Toll Brothers Inc., is buying the property. description: Phillips Bros is a trust, the purchase money is going mostly into escrow until the environmetnal issues are resolved. site is on the erie basin of the Gowonus canal. There was some free product identivied in the due diligance environmental sampling. Sampling was done by Petroleum Tank cleaners (718)624-4842. S. Scharf 09/07/05 Sent the following e-mail to Paul Casowitz 2/28/06- I am following up on 365 Bond Street. You were going to get back to me with regard to the open spill, spill No. 0407393, on the property and whether your client was going to file a Brownfields application. thanks Steven M. Scharf, P.E. Reply: Steven, My client is the owner--Toll Bros is the contract vendee, they may have closed on title, I am not sure. Toll Brothers filed the BCP application for the site. I am away on vacation from 3/1-8--let me know if you have an application from Toll Bros. Of course in real estate, one never knows the name---special purpose entities being the rule. The BCP group should be able to advise you by the site location.- Paul Casowitz-Sive Paget & Riesel, P.C., 460 Park Avenue New York, NY 10022 03/02/06: Copy of E-mail to Paul Casowitz: Paul, What I'm being told is that, under the NYS Navigation Law (Article 12), the owner at the time (your client) of

365 BOND STREET (Continued) **S106720972**

the reported spill is responsible for remediation of the discharge. thanks, Steven M. Scharf, P.E. greater than greater than greater than Paul Casowitz 3/2/2006 9:44:11 AM greater than greater than greater than Steve, Good---I assume any issues re the spill will be addressed to the applicant. Paul: pcasowitz@sprlaw.com From: Steven Scharf [mailto:sxscharf@gw.dec.state.ny.us] Sent: Thu 3/2/2006 9:33 AM To: Paul Casowitz Subject: RE: 365 Bond Street, Brooklyn, Spill no 0407393 Paul, FYI, A BCP application, App. No. C224116, was processed on 6/7/05. Thanks: Steven Scharf, P.E. NYSDEC refer to John Grathwol. Working on brownfield. S. scharf Previously assigned to S. Scharf and J. Grathwol in Albany office. 10/11/06 - Austin - Reassigned from Central Office staff to Piper, for follow up and closure - end Due to rezoning issues. the applicant withdrew the BCP application in December 2006. 12/08/2008: This spill case was transferred to A. Doronova. AD From now on the progress on this case should be tracked under spill case No.0400876. Toll Brothers is potential buyer who will redevelop the site. AD 04/2010: This site was listed as a part of Gowanus Cannal to EPA's Superfund Program. AD 04/29/2010: Received an e-mail from Mr. Yudelson (attorney for Toll Brothers) saying: Ainura This email is to confirm that I have met with EPA and EPA indicated they will not be in a position to determine what, if any, remedial activities they will require at the Bond Street properties regarding the Superfund Site until the fall. I expect to meet with them again and will inform you if anything changes. Dave (917)295-6449 06/2010: Called and spoke with Mr. Yudelson. He told me that Toll Brothers is no longer interested in buying the site, after it was listed as a Superfund site. Mr. Yudelson gave me a contact info in EPA: Mr. Brian Carr, phone: (212)637-3170. AD 07/26/2010: Called and left a message to D. Yudelson. AD 07/28/2010: Called and left a message to Mr. P. Casowitz - attorney for Mr. Joseph Phillips. Later received a call from D. Yudelson. He told me that the site is owned by Mr. Phillips and Citibank. The site is currently for sale, and Mr. Yudelson is representing a potential buyer. He is going to meet with Mr. Phillips regarding the site cleanup and will contact us later with the results. AD 08/04/2010: Called and spoke with Mr. Yudelson. He gave me a contact info of Mr. Niel Dorman (212)753-7500 - attorney for Mr. Phillips. Will call him. AD 12/2/11 - Austin - Received call from Craig (917-952-8216), an independent consultatnt, who wished to know who the DEC project manager was for this spill report. I provided him DEC Doronova's name and phone #. He indicated that he was working with Dave Yudelson on this site, onbehalf of a new buyer (who, according to Craig, was a different buyer than was prevously involved with Mr. Yudelson). - end 12/02/2011: Received a messade from Craig Puerta, phone: 917-952-8216. Called and spoke with him regarding site remediation. Mr. Puerta said that they plan to do remedial excavation instead of soil stabilization as per old approved work plan. Requested him to submit revised work plan for review. AD 01/06/2012: Called and spoke with Mr. Puerta. He told me that his company did not signed the contract yet with the potential buyer, so they are waiting for buyer's decision. Called and spoke with D. Yudelson. He informed me that he is working for the potential buyer, who wants to buy all three properties, previously known as Tall Brooklyn Project and included three spill sites: # 0407393, # 0501697 and # 0400876. Mr. Yudelson said that the contract will be probably singed within next weeks. Mr. Graig Puerta is working with Mr. Yudelson and will be performing environmnetal services to the buyer. Mr. Yudelson will contact me, when contract will be finalazied. AD

365 BOND STREET (Continued) **S106720972**

08/22/2012: Received the following e-mail from D. Yudelson: Ainura - This project is under consideration and I represent the prospective purchaser, Lightstone Group. The attached is proposed additional delineation sampling with an objective of amending the RAP s for excavation like at 400 Carroll. I believe if this is a go work will start this winter. We are coordinating with EPA and NYC as well. I will keep you posted on the progress and let me know if you have questions. Dave From: David Yudelson Sent: Monday, July 23, 2012 10:19 AM To: Cole, Daniel (DanielCo@dep.nyc.gov) Cc: Steve Ciambruschini (sciambruschini@Langan.com); Christopher McMahon (cmcmahon@Langan.com) Subject: Need to schedule a meeting asap Dan Attached are compilations of all existing data and proposed sampling locations. Soil gas has been added on each site and additional delineation is proposed. There is also an approved DEC work plan for 400 which provides for excavation. I need to know if the additional sampling is adequate as we are doing it asap during due diligence. Dave DL documents into eDocs. AD 10/22/2012: Called and spoke with D. Yudelson. He said that they planning to start additional investigation soon, and that a work plan for such investigation will be submitted in one week. AD This site entered into BCP agreement and is managed by Albany. Site's PM is John Grathwol. 12/5/13: Under BCP site code C224174, IRM Work Plan is approved to be release for public comment. Citizen Participation Plan is under Department review. A public availability session will be held during the public comment period. It is anticipated that the spill contamination will be removed during this IRM. The 2014 Decision Document will address the remaining, if any, contamination. (Grathwol) 11/6/15: Department approved Final Engineering Report and executed the Certificate of Completion for the site owner. Spill closed."

Remarks: "WHILE DOING SOIL BORINGS, FOUND CONTAMNATED SOIL:"

All Materials:

Site ID:	331823
Operable Unit ID:	1094113
Operable Unit:	01
Material ID:	574232
Material Code:	0066A
Material Name:	unknown petroleum
Case No.:	Not reported
Material FA:	Petroleum
Quantity:	Not reported
Units:	G
Recovered:	.00
Oxygenate:	Not reported

E DESIGNATION:

Tax Lot(s):	1
Tax Block:	458
Borough Code:	Not reported
E-No:	E-322
Effective Date:	3/18/2013
Satisfaction Date:	Not reported
Ceqr Number:	08DCP033K
Ulurp Number:	130226CMK
Zoning Map No:	16c

365 BOND STREET (Continued) **S106720972**

Description: Air Quality - HVAC fuel limited to natural gas
Lot Remediation Date: Not reported

Description: Exhaust stack location limitations
Lot Remediation Date: Not reported

Description: Hazardous Materials* Phase I and Phase II Testing Protocol
Lot Remediation Date: Not reported

Description: Air Quality - HVAC fuel limited to natural gas
Lot Remediation Date: Not reported

AR548 **430 CARROLL ST BET. 3 AVE** **NY Spills** **S102146587**
430 CARROLL ST BET. 3 AVE **N/A**
< 1/8 **BROOKLYN, NY**
1 ft.

Site 19 of 28 in cluster AR

Relative: SPILLS:
Lower
Actual:
10 ft.

Spill Number/Closed Date: 9303103 / 2002-12-23
Facility ID: 9303103
Facility Type: ER
DER Facility ID: 122629
Site ID: 143824
DEC Region: 2
Spill Cause: Housekeeping
Spill Class: E6
SWIS: 2401
Spill Date: 1993-06-08
Investigator: SJMILLER
Referred To: Not reported
Reported to Dept: 1993-06-08
CID: Not reported
Water Affected: Not reported
Spill Source: Commercial/Industrial
Spill Notifier: Citizen
Cleanup Ceased: Not reported
Cleanup Meets Std: True
Last Inspection: Not reported
Recommended Penalty: False
UST Trust: False
Remediation Phase: 0
Date Entered In Computer: 1993-06-09
Spill Record Last Update: 2004-09-29
Spiller Name: Not reported
Spiller Company: Not reported
Spiller Address: Not reported
Spiller Company: 001
Contact Name: Not reported
DEC Memo: "Prior to Sept, 2004 data translation this spill Lead_DEC Field was MILLER 6/14/93 @0913HRS, MILLER INVESTIGATES SPILL REPORT AT KC FUEL OIL COMPANY: NO EVIDENCE OF SPILL/RELEASE. MEET CALLER, NEIGHBOR, AND NOTE LACK OF EVIDENCE/FINDINGS: CALLER IS DISMAYED BUT STILL WANTS ME TO WRITE TICKETS FOR KC OIL TICKET FOR SOMETHING, ANYTHING."
Remarks: "ONGOING MORE THAN 10 CMS- REFUELING TO AN - TANK TRUCKS AT SITE FOR MOTOR OIL FUEL OIL 24 HRS/ 7 DAYS /WEEK."

All Materials:

430 CARROLL ST BET. 3 AVE (Continued) **S102146587**

Site ID:	143824
Operable Unit ID:	981311
Operable Unit:	01
Material ID:	396697
Material Code:	0001A
Material Name:	#2 fuel oil
Case No.:	Not reported
Material FA:	Petroleum
Quantity:	.00
Units:	L
Recovered:	.00
Oxygenate:	Not reported

AL549 **4TH AVE** **NY Spills** **S104787288**
CARROLL ST & 4TH AVE **N/A**
< 1/8 **BROOKLYN, NY**
1 ft.

Site 14 of 25 in cluster AL

Relative: **Higher**
Actual: **27 ft.**

SPILLS:

Spill Number/Closed Date:	0004550 / 2001-10-19
Facility ID:	0004550
Facility Type:	ER
DER Facility ID:	233095
Site ID:	287775
DEC Region:	2
Spill Cause:	Unknown
Spill Class:	C4
SWIS:	2401
Spill Date:	2000-07-15
Investigator:	JHOCONNE
Referred To:	Not reported
Reported to Dept:	2000-07-15
CID:	233
Water Affected:	Not reported
Spill Source:	Unknown
Spill Notifier:	Affected Persons
Cleanup Ceased:	Not reported
Cleanup Meets Std:	False
Last Inspection:	Not reported
Recommended Penalty:	False
UST Trust:	False
Remediation Phase:	0
Date Entered In Computer:	2000-07-15
Spill Record Last Update:	2004-09-29
Spiller Name:	UNKNOWN
Spiller Company:	Unknown
Spiller Address:	UNKNOWN
Spiller Company:	999
Contact Name:	Not reported
DEC Memo:	"Prior to Sept, 2004 data translation this spill Lead_DEC Field was O'CONNELL Con Ed e2mis Notes: 7/15/00 1qt unknown oil on 1000gal water in manhole. Liquid sample returned 19ppm PCB. Cleanup completed by double washing with slix. Liquids removed by tanker, solids by vactor. No leaking equipment. No sump"
Remarks:	"con ed # 132402 no seweres or water ways sample taken clean up pending lab results no on all questions "

4TH AVE (Continued) **S104787288**

All Materials:

Site ID:	287775
Operable Unit ID:	825728
Operable Unit:	01
Material ID:	549288
Material Code:	0066A
Material Name:	unknown petroleum
Case No.:	Not reported
Material FA:	Petroleum
Quantity:	1.00
Units:	G
Recovered:	.00
Oxygenate:	Not reported

AN550 **66 FOURTH STREET** **NY LTANKS U003749712**
66 4TH STREET **NY UST N/A**
< 1/8 **BROOKLYN, NY 11215**
1 ft.

Site 14 of 19 in cluster AN

Relative: Higher
Actual: 15 ft.

LTANKS:

Spill Number/Closed Date:	0106619 / 2003-11-17
Facility ID:	0106619
Site ID:	228322
Spill Date:	2001-09-25
Spill Cause:	Tank Test Failure
Spill Source:	Institutional, Educational, Gov., Other
Spill Class:	B3
Cleanup Ceased:	Not reported
SWIS:	2401
Investigator:	TJDEMEO
Referred To:	Not reported
Reported to Dept:	2001-09-25
CID:	396
Water Affected:	Not reported
Spill Notifier:	Tank Tester
Last Inspection:	Not reported
Recommended Penalty:	False
Meets Standard:	False
UST Involvement:	False
Remediation Phase:	0
Date Entered In Computer:	2001-09-25
Spill Record Last Update:	2003-11-17
Spiller Name:	Not reported
Spiller Company:	SAME
Spiller Address:	Not reported
Spiller County:	999
Spiller Contact:	NEW YORK PETROLIUM AND DR
Spiller Phone:	(516) 338-0626
Spiller Extention:	Not reported
DEC Region:	2
DER Facility ID:	79057
DEC Memo:	"Prior to Sept, 2004 data translation this spill Lead_DEC Field was DEMEO 11/17/03 TJD Consolidating open spills on property. Spill closed and cross referenced to spill #0106920."
Remarks:	""

66 FOURTH STREET (Continued) **U003749712**

All TTF:

Facility ID:	0106619
Spill Number:	0106619
Spill Tank Test:	1526625
Site ID:	228322
Tank Number:	1
Tank Size:	550
Material:	0001
EPA UST:	Not reported
UST:	Not reported
Cause:	Not reported
Source:	Not reported
Test Method:	03
Test Method 2:	Horner EZ Check I or II
Leak Rate:	.00
Gross Fail:	Not reported
Modified By:	Spills
Last Modified Date:	Not reported

All Materials:

Site ID:	228322
Operable Unit ID:	843675
Operable Unit:	01
Material ID:	531465
Material Code:	0001A
Material Name:	#2 fuel oil
Case No.:	Not reported
Material FA:	Petroleum
Quantity:	.00
Units:	G
Recovered:	.00
Oxygenate:	Not reported

UST:

Id/Status:	2-604660 / Unregulated/Closed
Program Type:	PBS
Region:	STATE
DEC Region:	2
Expiration Date:	N/A
UTM X:	585057.06247
UTM Y:	4503373.22674
Site Type:	Other

Affiliation Records:

Site Id:	26531
Affiliation Type:	Facility Owner
Company Name:	ALFONSO FIGLIOLIA
Contact Type:	Not reported
Contact Name:	Not reported
Address1:	50 21ST STREET
Address2:	Not reported
City:	BROOKLYN
State:	NY
Zip Code:	11232
Country Code:	001

66 FOURTH STREET (Continued) **U003749712**

Phone:	(718) 965-6000
EMail:	Not reported
Fax Number:	Not reported
Modified By:	TRANSLAT
Date Last Modified:	2004-03-04

Site Id:	26531
Affiliation Type:	Mail Contact
Company Name:	SUNSET INDUSTRIAL PARK ASSOC.
Contact Type:	Not reported
Contact Name:	ALFONSO FIGLIOLIA
Address1:	50 21ST STREET
Address2:	Not reported
City:	BROOKLYN
State:	NY
Zip Code:	11232
Country Code:	001
Phone:	(718) 965-6000
EMail:	Not reported
Fax Number:	Not reported
Modified By:	TRANSLAT
Date Last Modified:	2004-03-04

Site Id:	26531
Affiliation Type:	Facility Operator
Company Name:	66 FOURTH STREET
Contact Type:	Not reported
Contact Name:	AL FIGLIOLIA
Address1:	Not reported
Address2:	Not reported
City:	Not reported
State:	NN
Zip Code:	Not reported
Country Code:	001
Phone:	(718) 965-6000
EMail:	Not reported
Fax Number:	Not reported
Modified By:	TRANSLAT
Date Last Modified:	2004-03-04

Site Id:	26531
Affiliation Type:	Emergency Contact
Company Name:	ALFONSO FIGLIOLIA
Contact Type:	Not reported
Contact Name:	AL FIGLIOLIA
Address1:	Not reported
Address2:	Not reported
City:	Not reported
State:	NN
Zip Code:	Not reported
Country Code:	001
Phone:	(718) 965-6000
EMail:	Not reported
Fax Number:	Not reported
Modified By:	TRANSLAT
Date Last Modified:	2004-03-04

66 FOURTH STREET (Continued) **U003749712**

Tank Info:

Tank Number:	0001
Tank ID:	58472
Tank Status:	Closed - In Place
Material Name:	Closed - In Place
Capacity Gallons:	1080
Install Date:	Not reported
Date Tank Closed:	06/01/2000
Registered:	True
Tank Location:	Underground
Tank Type:	Steel/carbon steel
Material Code:	0009
Common Name of Substance:	Gasoline
Tightness Test Method:	NN
Date Test:	Not reported
Next Test Date:	Not reported
Pipe Model:	Not reported
Modified By:	TRANSLAT
Last Modified:	04/14/2017

Equipment Records:

C02 - Pipe Location - Underground/On-ground
G00 - Tank Secondary Containment - None
J02 - Dispenser - Suction Dispenser
B00 - Tank External Protection - None
F00 - Pipe External Protection - None
H00 - Tank Leak Detection - None
I00 - Overfill - None
A00 - Tank Internal Protection - None
D01 - Pipe Type - Steel/Carbon Steel/Iron

Tank Number:	0002
Tank ID:	58473
Tank Status:	Closed - In Place
Material Name:	Closed - In Place
Capacity Gallons:	1080
Install Date:	Not reported
Date Tank Closed:	06/01/2000
Registered:	True
Tank Location:	Underground
Tank Type:	Steel/carbon steel
Material Code:	0009
Common Name of Substance:	Gasoline
Tightness Test Method:	NN
Date Test:	Not reported
Next Test Date:	Not reported
Pipe Model:	Not reported
Modified By:	TRANSLAT
Last Modified:	04/14/2017

Equipment Records:

J02 - Dispenser - Suction Dispenser
C02 - Pipe Location - Underground/On-ground
G00 - Tank Secondary Containment - None

66 FOURTH STREET (Continued) **U003749712**

F00 - Pipe External Protection - None
B00 - Tank External Protection - None
D01 - Pipe Type - Steel/Carbon Steel/Iron
A00 - Tank Internal Protection - None
H00 - Tank Leak Detection - None
I00 - Overfill - None

Tank Number: 0003
Tank ID: 58474
Tank Status: Closed - In Place
Material Name: Closed - In Place
Capacity Gallons: 1080
Install Date: Not reported
Date Tank Closed: 06/01/2000
Registered: True
Tank Location: Underground
Tank Type: Steel/carbon steel
Material Code: 0009
Common Name of Substance: Gasoline

Tightness Test Method: NN
Date Test: Not reported
Next Test Date: Not reported
Pipe Model: Not reported
Modified By: TRANSLAT
Last Modified: 04/14/2017

Equipment Records:

G00 - Tank Secondary Containment - None
J02 - Dispenser - Suction Dispenser
C02 - Pipe Location - Underground/On-ground
F00 - Pipe External Protection - None
B00 - Tank External Protection - None
D01 - Pipe Type - Steel/Carbon Steel/Iron
A00 - Tank Internal Protection - None
H00 - Tank Leak Detection - None
I00 - Overfill - None

Tank Number: 0004
Tank ID: 58475
Tank Status: Closed - In Place
Material Name: Closed - In Place
Capacity Gallons: 1080
Install Date: Not reported
Date Tank Closed: 06/01/2000
Registered: True
Tank Location: Underground
Tank Type: Steel/carbon steel
Material Code: 0008
Common Name of Substance: Diesel

Tightness Test Method: NN
Date Test: Not reported
Next Test Date: Not reported
Pipe Model: Not reported
Modified By: TRANSLAT

66 FOURTH STREET (Continued) **U003749712**

Last Modified: 04/14/2017

Equipment Records:

C02 - Pipe Location - Underground/On-ground
G00 - Tank Secondary Containment - None
J02 - Dispenser - Suction Dispenser
A00 - Tank Internal Protection - None
D01 - Pipe Type - Steel/Carbon Steel/Iron
B00 - Tank External Protection - None
F00 - Pipe External Protection - None
H00 - Tank Leak Detection - None
I00 - Overfill - None

AV551 **BUG, CARROLL GARDENS** **NY HSWDS** **S108146251**
CORNER OF 5TH AND SMITH STREET **N/A**
< 1/8 **BROOKLYN, NY 11215**
1 ft.

Site 7 of 12 in cluster AV

Relative: **Higher**
Actual: **36 ft.**

HSWDS:

Facility ID:	HS2006
Region:	2
Facility Status:	Unknown
Owner Type:	Municipal
Owner:	City of New York, Div of Real
Owner Address:	2 Lafayette Street
Owner Phone:	Unknown
Operator Type:	Puplic
Operator:	Brooklyn Union Gas
Operator:	Brooklyn Union Gas
Operator Phone:	(710)403-3053
EPA ID:	NYD981184161
Registry:	D
Registry Site ID:	224012
RCRA Permitted:	No
Site Code:	Coal Gasification Plant
Owner City State:	New York
Operator City State:	Brooklyn
Quadrange:	Brooklyn, Jersey Cit
Latitude:	40 40 33 N
Longitude:	73 39 46 W
Acres:	5.80
Operator Date:	1860
Close Date:	1960
Completed:	Phase 1
Active:	No
PCB's Disposed:	No
Pesticides Disposed:	No
Metals Disposed:	Yes
Asbestos Disposed:	No
Volatile Organic Compounds Disposed:	No
Semi Volatile Organic Compounds Disposed:	Yes
Analytical Info Exists for Air:	Not reported
Analytical Info Exists for Ground:	Groundwater
Analytical Info Exists for Surface:	Surface Water
Analytical Info Exists for Sediments:	Not reported
Analytical Info Exists for Surface:	Surface Soil
Analytical Info Exists for Substance:	Not reported

BUG, CARROLL GARDENS (Continued) **S108146251**

Analytical Info Exists for Waste:	Not reported
Analytical Info Exists for Leachate:	Not reported
Analytical Info Exists for EP Toxicity:	Not reported
Analytical Info Exists for TCLP:	TCLP
Threat to Environment/Public Health:	Environmental/Public
Surface Water Contamination:	Yes
Surface Water Body Class:	SB
Groundwater Contamination:	Yes
Groundwater Classification:	Sole
Drinking Water Contamination:	No
Drinking Water Supply is Active:	Yes
Any Known Fish or Wildlife:	Unknown
Hazardous Exposure:	Yes
Site Has Controlled Acess:	No
Ambient Air Contamination:	No
Direct Contact:	Yes
EPA Hazardous Ranking System Score:	Unknown
Inventory:	F
Nefrap:	T
Mailing:	Not reported
Tax Map No:	Not reported
Qualify:	0
Next Action:	Not reported
Agencies:	Not reported
Air:	Not reported
Building:	Not reported
Site Desc:	Not reported
Drink:	Not reported
Eptox:	Not reported
Fish:	Not reported
Ground:	Not reported
Ground Desc:	Not reported
Hazardous Threat:	Not reported
Haz Threat Desc:	Not reported
Leachate:	Not reported
Preparer:	Not reported
Sediment:	Not reported
Soil:	Not reported
Surface:	Not reported
Status:	Not reported
Surface Soil:	Not reported
Surface:	Not reported
TCLP:	Not reported
Waste:	Not reported

AS552 **CON EDISON** **FINDS** **1024179220**
BOND ST & 3RD AVE **N/A**
< 1/8 **BROOKLYN, NY 11215**
1 ft.

Site 7 of 15 in cluster AS

Relative: Lower

Actual: 10 ft.

FINDS:

Registry ID: 110070148776

Environmental Interest/Information System
HAZARDOUS WASTE BIENNIAL REPORTER

CON EDISON (Continued) **1024179220**

Click this hyperlink while viewing on your computer to access additional FINDS: detail in the EDR Site Report.

AK553 **540 PRESIDENT STREET** **NY LTANKS** **S102672075**
540 PRESIDENT STREET **N/A**
< 1/8 **BROOKLYN, NY**
1 ft.

Site 11 of 15 in cluster AK

Relative: Higher
Actual: 22 ft.

LTANKS:

Spill Number/Closed Date:	9211878 / 1993-01-18
Facility ID:	9211878
Site ID:	262667
Spill Date:	1993-01-18
Spill Cause:	Tank Overfill
Spill Source:	Commercial Vehicle
Spill Class:	C4
Cleanup Ceased:	1993-01-18
SWIS:	2401
Investigator:	KSTANG
Referred To:	Not reported
Reported to Dept:	1993-01-18
CID:	Not reported
Water Affected:	Not reported
Spill Notifier:	Fire Department
Last Inspection:	Not reported
Recommended Penalty:	False
Meets Standard:	True
UST Involvement:	False
Remediation Phase:	0
Date Entered In Computer:	1993-01-28
Spill Record Last Update:	2004-09-30
Spiller Name:	Not reported
Spiller Company:	HOLMES FUEL CO.
Spiller Address:	Not reported
Spiller County:	001
Spiller Contact:	Not reported
Spiller Phone:	Not reported
Spiller Extention:	Not reported
DEC Region:	2
DER Facility ID:	214455
DEC Memo:	"Prior to Sept, 2004 data translation this spill Lead_DEC Field was TANG "
Remarks:	"HOLMES OVERFILLED TANK NYC DOS ON SCENE NOTIFIED CON ED SAND PLACE IN SPILL HOLMES TO COME AND PICK UP CALLED FD HAZ MAT FIREMAN HANK REPORTED THAT SPILLED FROM VENT PIPE CONTAINED ON SIDEWALK CLEANUP"

All Materials:

Site ID:	262667
Operable Unit ID:	976318
Operable Unit:	01
Material ID:	405261
Material Code:	0001A
Material Name:	#2 fuel oil
Case No.:	Not reported
Material FA:	Petroleum
Quantity:	100.00

540 PRESIDENT STREET (Continued) **S102672075**

Units: G
Recovered: .00
Oxygenate: Not reported

AM554 **CON EDISON** **NY MANIFEST** **S118954154**
284 3RD AVE **N/A**
< 1/8 **BROOKLYN, NY 11215**
1 ft.

Site 3 of 6 in cluster AM

Relative:
Higher

Actual:
18 ft.

NY MANIFEST:
Country: USA
EPA ID: NYP004959132
Facility Status: Not reported
Location Address 1: 284 3RD AVE
Code: BP
Location Address 2: Not reported
Total Tanks: Not reported
Location City: BROOKLYN
Location State: NY
Location Zip: 11215
Location Zip 4: Not reported

NY MANIFEST:
EPAID: NYP004959132
Mailing Name: CON EDISON
Mailing Contact: DENNIS HUACON
Mailing Address 1: 4 IRVING PL 15TH FL NE
Mailing Address 2: Not reported
Mailing City: NEW YORK
Mailing State: NY
Mailing Zip: 10003
Mailing Zip 4: Not reported
Mailing Country: USA
Mailing Phone: 2124603770

NY MANIFEST:
Document ID: Not reported
Manifest Status: Not reported
seq: Not reported
Year: 2016
Trans1 State ID: NYD006982359
Trans2 State ID: Not reported
Generator Ship Date: 08/26/2016
Trans1 Recv Date: 08/26/2016
Trans2 Recv Date: Not reported
TSD Site Recv Date: 08/29/2016
Part A Recv Date: Not reported
Part B Recv Date: Not reported
Generator EPA ID: NYP004959132
Trans1 EPA ID: Not reported
Trans2 EPA ID: Not reported
TSDF ID 1: NYD980593636
TSDF ID 2: Not reported
Manifest Tracking Number: 008166531FLE
Import Indicator: N
Export Indicator: N

CON EDISON (Continued) **S118954154**

Discr Quantity Indicator:	N
Discr Type Indicator:	N
Discr Residue Indicator:	N
Discr Partial Reject Indicator:	N
Discr Full Reject Indicator:	N
Manifest Ref Number:	Not reported
Alt Facility RCRA ID:	Not reported
Alt Facility Sign Date:	Not reported
MGMT Method Type Code:	H141
Waste Code:	Not reported
Waste Code:	Not reported
Waste Code:	Not reported
Waste Code:	Not reported
Waste Code:	Not reported
Waste Code:	Not reported
Quantity:	200
Units:	K - Kilograms (2.2 pounds)
Number of Containers:	2
Container Type:	DM - Metal drums, barrels
Handling Method:	L Landfill.
Specific Gravity:	1
Waste Code:	Not reported
Waste Code 1_2:	Not reported
Waste Code 1_3:	Not reported
Waste Code 1_4:	B007
Waste Code 1_5:	Not reported
Waste Code 1_6:	Not reported

Click this hyperlink while viewing on your computer to access
-1 additional NY MANIFEST: record(s) in the EDR Site Report.

AN555 **GIUMENTA CORP - ARCHITECTUAL** **RCRA NonGen / NLR** **1000789934**
51 4TH ST **FINDS** **NYD987014016**
< 1/8 **BROOKLYN, NY 11231** **ECHO**
1 ft.

Site 15 of 19 in cluster AN

Relative: **Higher**
Actual: **26 ft.**

RCRA NonGen / NLR:

Date form received by agency:	01/01/2007
Facility name:	GIUMENTA CORP - ARCHITECTUAL
Facility address:	51 4TH ST BROOKLYN, NY 11231
EPA ID:	NYD987014016
Contact:	Not reported
Contact address:	Not reported NY
Contact country:	US
Contact telephone:	Not reported
Contact email:	Not reported
EPA Region:	02
Classification:	Non-Generator
Description:	Handler: Non-Generators do not presently generate hazardous waste

Owner/Operator Summary:

Owner/operator name:	NON NOTIFIER
Owner/operator address:	NOT REQUIRED

GIUMENTA CORP - ARCHITECTUAL (Continued) **1000789934**

NOT REQUIRED, NY 99999
Owner/operator country: US
Owner/operator telephone: 212-555-1212
Owner/operator email: Not reported
Owner/operator fax: Not reported
Owner/operator extension: Not reported
Legal status: Private
Owner/Operator Type: Owner
Owner/Op start date: Not reported
Owner/Op end date: Not reported

Owner/operator name: NON NOTIFIER
Owner/operator address: NOT REQUIRED
NOT REQUIRED, NY 99999
Owner/operator country: US
Owner/operator telephone: 212-555-1212
Owner/operator email: Not reported
Owner/operator fax: Not reported
Owner/operator extension: Not reported
Legal status: Private
Owner/Operator Type: Operator
Owner/Op start date: Not reported
Owner/Op end date: Not reported

Handler Activities Summary:
U.S. importer of hazardous waste: No
Mixed waste (haz. and radioactive): No
Recycler of hazardous waste: No
Transporter of hazardous waste: No
Treater, storer or disposer of HW: No
Underground injection activity: No
On-site burner exemption: No
Furnace exemption: No
Used oil fuel burner: No
Used oil processor: No
User oil refiner: No
Used oil fuel marketer to burner: No
Used oil Specification marketer: No
Used oil transfer facility: No
Used oil transporter: No

Historical Generators:
Date form received by agency: 01/01/2006
Site name: GIUMENTA CORP - ARCHITECTUAL
Classification: Not a generator, verified

Date form received by agency: 09/11/1992
Site name: GIUMENTA CORP - ARCHITECTUAL
Classification: Not a generator, verified

. Waste code: NONE
. Waste name: None

Violation Status: No violations found

FINDS:

GIUMENTA CORP - ARCHITECTUAL (Continued) **1000789934**

Registry ID: 110004494798

Environmental Interest/Information System
RCRAInfo is a national information system that supports the Resource Conservation and Recovery Act (RCRA) program through the tracking of events and activities related to facilities that generate, transport, and treat, store, or dispose of hazardous waste. RCRAInfo allows RCRA program staff to track the notification, permit, compliance, and corrective action activities required under RCRA.

Click this hyperlink while viewing on your computer to access additional FINDS: detail in the EDR Site Report.

ECHO:
Envid: 1000789934
Registry ID: 110004494798
DFR URL: http://echo.epa.gov/detailed-facility-report?fid=110004494798

AA556 **MERIT GASOLINE STATIONS** **EDR Hist Auto** **1021162621**
210 4TH AVE **N/A**
< 1/8 **BROOKLYN, NY 11217**
1 ft.

Site 15 of 18 in cluster AA

Relative: EDR Hist Auto
Higher

Actual: **26 ft.**

Year:	Name:	Type:
1994	MERIT GASOLINE STATIONS	Gasoline Service Stations
1995	MERIT GASOLINE STATIONS	Gasoline Service Stations
1996	MERIT GASOLINE STATIONS	Gasoline Service Stations
1997	MERIT GASOLINE STATIONS	Gasoline Service Stations
1998	MERIT OIL CORPORATION	Gasoline Service Stations
1999	MERIT OIL CORPORATION	Gasoline Service Stations
2000	MERIT OIL CORPORATION	Gasoline Service Stations
2001	AMERADA HESS CORPORATION	Gasoline Service Stations
2002	AMERADA HESS CORPORATION	Gasoline Service Stations
2003	AMERADA HESS CORPORATION	Gasoline Service Stations

AR557 **TM 105** **NY Spills** **S104651796**
NEVINS ST & CARROLL ST **N/A**
< 1/8 **BROOKLYN, NY**
1 ft.

Site 20 of 28 in cluster AR

Relative: SPILLS:
Lower

Actual: **10 ft.**

Spill Number/Closed Date:	0000528 / 2002-01-16
Facility ID:	0000528
Facility Type:	ER
DER Facility ID:	128108
Site ID:	150690
DEC Region:	2
Spill Cause:	Unknown
Spill Class:	C4
SWIS:	2401
Spill Date:	2000-04-13

TM 105 (Continued) **S104651796**

Investigator:	JHOCONNE
Referred To:	Not reported
Reported to Dept:	2000-04-13
CID:	322
Water Affected:	Not reported
Spill Source:	Unknown
Spill Notifier:	Affected Persons
Cleanup Ceased:	Not reported
Cleanup Meets Std:	False
Last Inspection:	Not reported
Recommended Penalty:	False
UST Trust:	False
Remediation Phase:	0
Date Entered In Computer:	2000-04-13
Spill Record Last Update:	2004-09-29
Spiller Name:	Not reported
Spiller Company:	UNK
Spiller Address:	UNKNOWN
Spiller Company:	999
Contact Name:	Not reported
DEC Memo:	"Prior to Sept, 2004 data translation this spill Lead_DEC Field was O'CONNELL Con Ed e2mis #130882 Notes: 4-13-00 1420hrs 1gal unknown oil on 1000gal water in transofrmer manhole 105. Will notify Networks to pressure test transformer. Historical records indicate 13ppm PCB. Manufactured 5/1/1953. Installed 1/1/1990. Print for structure indicates no sump and no sewer connections. 1515hrs Networks to inspect transformer. 1015hrs LSN 00-03611 <1ppm PCB 4-19-00 1200hrs Cleanup completed by double washing with slix. Liquids removed by tanker, solids by vactor. No leaking equipment. No sump."
Remarks:	"1 gal unk oil - on 1000 gal of water - samples taken and clean up pending results con ed #130882"

All Materials:

Site ID:	150690
Operable Unit ID:	822241
Operable Unit:	01
Material ID:	288772
Material Code:	0066A
Material Name:	unknown petroleum
Case No.:	Not reported
Material FA:	Petroleum
Quantity:	1.00
Units:	G
Recovered:	.00
Oxygenate:	Not reported

AO558 **PATTERSON CHEMICAL CO** **NY MANIFEST** **S121966739**
102 3RD ST **N/A**
< 1/8 **BROOKLYN, NY 11231**
1 ft.

Site 12 of 19 in cluster AO

Relative: Higher
Actual: 17 ft.

NY MANIFEST:

Country:	USA
EPA ID:	NYD980592471
Facility Status:	Not reported
Location Address 1:	102 THIRD ST

PATTERSON CHEMICAL CO (Continued) **S121966739**

Code:	BP
Location Address 2:	Not reported
Total Tanks:	Not reported
Location City:	BROOKLYN
Location State:	NY
Location Zip:	11231
Location Zip 4:	4808

NY MANIFEST:

EPAID:	NYD980592471
Mailing Name:	PATTERSON CHEMICAL CO
Mailing Contact:	UNKNOWN
Mailing Address 1:	102 THIRD ST
Mailing Address 2:	Not reported
Mailing City:	BROOKLYN
Mailing State:	NY
Mailing Zip:	11231
Mailing Zip 4:	4808
Mailing Country:	USA
Mailing Phone:	2128557676

NY MANIFEST:

Document ID:	Not reported
Manifest Status:	Not reported
seq:	Not reported
Year:	2013
Trans1 State ID:	NYD097644801
Trans2 State ID:	Not reported
Generator Ship Date:	10/09/2013
Trans1 Recv Date:	10/09/2013
Trans2 Recv Date:	Not reported
TSD Site Recv Date:	10/10/2013
Part A Recv Date:	Not reported
Part B Recv Date:	Not reported
Generator EPA ID:	NYD980592471
Trans1 EPA ID:	Not reported
Trans2 EPA ID:	Not reported
TSDF ID 1:	CDX640000000
TSDF ID 2:	Not reported
Manifest Tracking Number:	011357823JJK
Import Indicator:	N
Export Indicator:	N
Discr Quantity Indicator:	N
Discr Type Indicator:	N
Discr Residue Indicator:	N
Discr Partial Reject Indicator:	N
Discr Full Reject Indicator:	N
Manifest Ref Number:	Not reported
Alt Facility RCRA ID:	Not reported
Alt Facility Sign Date:	Not reported
MGMT Method Type Code:	H061
Waste Code:	Not reported
Waste Code:	Not reported
Waste Code:	Not reported
Waste Code:	Not reported
Waste Code:	Not reported
Waste Code:	Not reported

PATTERSON CHEMICAL CO (Continued) **S121966739**

Quantity:	16583
Units:	L
Number of Containers:	1
Container Type:	TT - Cargo tank, tank trucks
Handling Method:	B Incineration, heat recovery, burning.
Specific Gravity:	1
Waste Code:	D001
Waste Code 1_2:	F002
Waste Code 1_3:	F003
Waste Code 1_4:	F004
Waste Code 1_5:	F005
Waste Code 1_6:	Not reported

Click this hyperlink while viewing on your computer to access
-1 additional NY MANIFEST: record(s) in the EDR Site Report.

AJ559 **ENTERPRISE TRANSPORT** **NY AST** **A100393077**
142 2ND STREET **N/A**
< 1/8 **BROOKLYN, NY 11231**
1 ft.

Site 7 of 9 in cluster AJ

Relative: **Lower**
Actual: **9 ft.**

AST:

Region:	STATE
DEC Region:	2
Site Status:	Active
Facility Id:	2-612241
Program Type:	PBS
UTM X:	585289.10170
UTM Y:	4503403.69300
Expiration Date:	06/24/2019
Site Type:	Trucking/Transportation/Fleet Operation

Affiliation Records:

Site Id:	495873
Affiliation Type:	Mail Contact
Company Name:	ENTERPRISE TRANSPORTATION
Contact Type:	Not reported
Contact Name:	CARMINE FALCONE
Address1:	142 2ND STREET
Address2:	Not reported
City:	BROOKLYN
State:	NY
Zip Code:	11231
Country Code:	001
Phone:	(718) 596-0389
EMail:	EARLYRISER143@AOL.COM
Fax Number:	Not reported
Modified By:	NRLOMBAR
Date Last Modified:	2014-06-24

Site Id:	495873
Affiliation Type:	Facility Operator
Company Name:	ENTERPRISE TRANSPORT
Contact Type:	Not reported
Contact Name:	BARRY WELSH
Address1:	Not reported

ENTERPRISE TRANSPORT (Continued) **A100393077**

Address2:	Not reported
City:	Not reported
State:	NN
Zip Code:	Not reported
Country Code:	001
Phone:	(718) 596-0389
EMail:	Not reported
Fax Number:	Not reported
Modified By:	NRLOMBAR
Date Last Modified:	2014-06-09

Site Id:	495873
Affiliation Type:	Emergency Contact
Company Name:	Not reported
Contact Type:	Not reported
Contact Name:	CARMINE FALCONE
Address1:	Not reported
Address2:	Not reported
City:	Not reported
State:	NN
Zip Code:	Not reported
Country Code:	001
Phone:	(917) 217-1522
EMail:	Not reported
Fax Number:	Not reported
Modified By:	NRLOMBAR
Date Last Modified:	2014-06-09

Site Id:	495873
Affiliation Type:	Facility Owner
Company Name:	SCAFURI & SON 142 LLC
Contact Type:	Not reported
Contact Name:	Not reported
Address1:	142 2ND ST
Address2:	Not reported
City:	BROOKLYN
State:	NY
Zip Code:	11231
Country Code:	001
Phone:	(917) 577-3186
EMail:	Not reported
Fax Number:	Not reported
Modified By:	NRLOMBAR
Date Last Modified:	2014-06-24

Tank Info:

Tank Number:	TANK 2
Tank Id:	252167

Equipment Records:

J00 - Dispenser - None
C01 - Pipe Location - Aboveground
G01 - Tank Secondary Containment - Diking (Aboveground)
L02 - Piping Leak Detection - Interstitial - Manual Monitoring
E01 - Piping Secondary Containment - Diking (AG only)
I05 - Overfill - Vent Whistle

ENTERPRISE TRANSPORT (Continued) **A100393077**

A00 - Tank Internal Protection - None
B01 - Tank External Protection - Painted/Asphalt Coating
D01 - Pipe Type - Steel/Carbon Steel/Iron
K01 - Spill Prevention - Catch Basin
F00 - Pipe External Protection - None
H02 - Tank Leak Detection - Interstitial - Manual Monitoring

Tank Location:	Aboveground - on saddles, legs, racks, etc.... Tank bottom is elevated above grade or tank pad, allowing visual inspection.
Tank Type:	Steel/Carbon Steel/Iron
Tank Status:	Temporarily Out of Service
Pipe Model:	Not reported
Install Date:	05/01/2013
Capacity Gallons:	275
Tightness Test Method:	NN
Date Test:	Not reported
Next Test Date:	Not reported
Date Tank Closed:	Not reported
Register:	True
Modified By:	NRLOMBAR
Last Modified:	04/14/2017
Material Name:	waste oil/used oil

Tank Number:	TANK 3
Tank Id:	252168

Equipment Records:

J00 - Dispenser - None
C01 - Pipe Location - Aboveground
G01 - Tank Secondary Containment - Diking (Aboveground)
L02 - Piping Leak Detection - Interstitial - Manual Monitoring
E01 - Piping Secondary Containment - Diking (AG only)
I05 - Overfill - Vent Whistle
D01 - Pipe Type - Steel/Carbon Steel/Iron
A00 - Tank Internal Protection - None
B01 - Tank External Protection - Painted/Asphalt Coating
K01 - Spill Prevention - Catch Basin
F00 - Pipe External Protection - None
H02 - Tank Leak Detection - Interstitial - Manual Monitoring

Tank Location:	Aboveground - on saddles, legs, racks, etc.... Tank bottom is elevated above grade or tank pad, allowing visual inspection.
Tank Type:	Steel/Carbon Steel/Iron
Tank Status:	Temporarily Out of Service
Pipe Model:	Not reported
Install Date:	05/01/2013
Capacity Gallons:	275
Tightness Test Method:	NN
Date Test:	Not reported
Next Test Date:	Not reported
Date Tank Closed:	Not reported
Register:	True
Modified By:	NRLOMBAR
Last Modified:	04/14/2017
Material Name:	waste oil/used oil

AN560 **KONG CLEANERS** **US AIRS 1008171711**
55 4TH ST **FINDS N/A**
< 1/8 **BROOKLYN, NY 11231** **ECHO**
1 ft. **NY DRYCLEANERS**
Site 16 of 19 in cluster AN **NY MANIFEST**

Relative: Higher
Actual: 25 ft.

US AIRS MINOR:

Envid:	1008171711
Region Code:	02
Programmatic ID:	AIR NY0000002610200529
Facility Registry ID:	110020694140
D and B Number:	Not reported
Primary SIC Code:	7216
NAICS Code:	812320
Default Air Classification Code:	MIN
Facility Type of Ownership Code:	POF
Air CMS Category Code:	Not reported
HPV Status:	Not reported

US AIRS MINOR:

Region Code:	02
Programmatic ID:	AIR NY0000002610200529
Facility Registry ID:	110020694140
Air Operating Status Code:	OPR
Default Air Classification Code:	MIN
Air Program:	MACT Standards (40 CFR Part 63)
Activity Date:	2005-01-12 00:00:00
Activity Status Date:	Not reported
Activity Group:	Compliance Monitoring
Activity Type:	Inspection/Evaluation
Activity Status:	Not reported

Region Code:	02
Programmatic ID:	AIR NY0000002610200529
Facility Registry ID:	110020694140
Air Operating Status Code:	OPR
Default Air Classification Code:	MIN
Air Program:	MACT Standards (40 CFR Part 63)
Activity Date:	2008-02-01 00:00:00
Activity Status Date:	Not reported
Activity Group:	Compliance Monitoring
Activity Type:	Inspection/Evaluation
Activity Status:	Not reported

Region Code:	02
Programmatic ID:	AIR NY0000002610200529
Facility Registry ID:	110020694140
Air Operating Status Code:	OPR
Default Air Classification Code:	MIN
Air Program:	MACT Standards (40 CFR Part 63)
Activity Date:	2009-03-19 00:00:00
Activity Status Date:	Not reported
Activity Group:	Compliance Monitoring
Activity Type:	Inspection/Evaluation
Activity Status:	Not reported

Region Code:	02
Programmatic ID:	AIR NY0000002610200529
Facility Registry ID:	110020694140
Air Operating Status Code:	OPR

KONG CLEANERS (Continued) **1008171711**

Default Air Classification Code: MIN
Air Program: MACT Standards (40 CFR Part 63)
Activity Date: 2010-03-13 00:00:00
Activity Status Date: Not reported
Activity Group: Compliance Monitoring
Activity Type: Inspection/Evaluation
Activity Status: Not reported

Region Code: 02
Programmatic ID: AIR NY0000002610200529
Facility Registry ID: 110020694140
Air Operating Status Code: OPR
Default Air Classification Code: MIN
Air Program: State Implementation Plan for National Primary and Secondary Ambient Air Quality Standards
Activity Date: 2005-01-12 00:00:00
Activity Status Date: Not reported
Activity Group: Compliance Monitoring
Activity Type: Inspection/Evaluation
Activity Status: Not reported

Region Code: 02
Programmatic ID: AIR NY0000002610200529
Facility Registry ID: 110020694140
Air Operating Status Code: OPR
Default Air Classification Code: MIN
Air Program: State Implementation Plan for National Primary and Secondary Ambient Air Quality Standards
Activity Date: 2008-02-01 00:00:00
Activity Status Date: Not reported
Activity Group: Compliance Monitoring
Activity Type: Inspection/Evaluation
Activity Status: Not reported

Region Code: 02
Programmatic ID: AIR NY0000002610200529
Facility Registry ID: 110020694140
Air Operating Status Code: OPR
Default Air Classification Code: MIN
Air Program: State Implementation Plan for National Primary and Secondary Ambient Air Quality Standards
Activity Date: 2010-03-13 00:00:00
Activity Status Date: Not reported
Activity Group: Compliance Monitoring
Activity Type: Inspection/Evaluation
Activity Status: Not reported

US AIRS MINOR:
Envid: 1008171711
Region Code: 02
Programmatic ID: AIR NY0000002610200529
Facility Registry ID: 110020694140
D and B Number: Not reported
Primary SIC Code: 7216
NAICS Code: 812320
Default Air Classification Code: MIN
Facility Type of Ownership Code: POF
Air CMS Category Code: Not reported
HPV Status: Not reported

KONG CLEANERS (Continued) **1008171711**

US AIRS MINOR:

Region Code:	02
Programmatic ID:	AIR NY0000002610200529
Facility Registry ID:	110020694140
Air Operating Status Code:	OPR
Default Air Classification Code:	MIN
Air Program:	MACT Standards (40 CFR Part 63)
Activity Date:	2005-01-12 00:00:00
Activity Status Date:	Not reported
Activity Group:	Compliance Monitoring
Activity Type:	Inspection/Evaluation
Activity Status:	Not reported

Region Code:	02
Programmatic ID:	AIR NY0000002610200529
Facility Registry ID:	110020694140
Air Operating Status Code:	OPR
Default Air Classification Code:	MIN
Air Program:	MACT Standards (40 CFR Part 63)
Activity Date:	2008-02-01 00:00:00
Activity Status Date:	Not reported
Activity Group:	Compliance Monitoring
Activity Type:	Inspection/Evaluation
Activity Status:	Not reported

Region Code:	02
Programmatic ID:	AIR NY0000002610200529
Facility Registry ID:	110020694140
Air Operating Status Code:	OPR
Default Air Classification Code:	MIN
Air Program:	MACT Standards (40 CFR Part 63)
Activity Date:	2009-03-19 00:00:00
Activity Status Date:	Not reported
Activity Group:	Compliance Monitoring
Activity Type:	Inspection/Evaluation
Activity Status:	Not reported

Region Code:	02
Programmatic ID:	AIR NY0000002610200529
Facility Registry ID:	110020694140
Air Operating Status Code:	OPR
Default Air Classification Code:	MIN
Air Program:	MACT Standards (40 CFR Part 63)
Activity Date:	2010-03-13 00:00:00
Activity Status Date:	Not reported
Activity Group:	Compliance Monitoring
Activity Type:	Inspection/Evaluation
Activity Status:	Not reported

Region Code:	02
Programmatic ID:	AIR NY0000002610200529
Facility Registry ID:	110020694140
Air Operating Status Code:	OPR
Default Air Classification Code:	MIN
Air Program:	State Implementation Plan for National Primary and Secondary Ambient Air Quality Standards
Activity Date:	2005-01-12 00:00:00
Activity Status Date:	Not reported

KONG CLEANERS (Continued) **1008171711**

Activity Group: Compliance Monitoring
Activity Type: Inspection/Evaluation
Activity Status: Not reported

Region Code: 02
Programmatic ID: AIR NY0000002610200529
Facility Registry ID: 110020694140
Air Operating Status Code: OPR
Default Air Classification Code: MIN
Air Program: State Implementation Plan for National Primary and Secondary Ambient Air Quality Standards
Activity Date: 2008-02-01 00:00:00
Activity Status Date: Not reported
Activity Group: Compliance Monitoring
Activity Type: Inspection/Evaluation
Activity Status: Not reported

Region Code: 02
Programmatic ID: AIR NY0000002610200529
Facility Registry ID: 110020694140
Air Operating Status Code: OPR
Default Air Classification Code: MIN
Air Program: State Implementation Plan for National Primary and Secondary Ambient Air Quality Standards
Activity Date: 2010-03-13 00:00:00
Activity Status Date: Not reported
Activity Group: Compliance Monitoring
Activity Type: Inspection/Evaluation
Activity Status: Not reported

FINDS:

Registry ID: 110020694140

Environmental Interest/Information System

AFS (Aerometric Information Retrieval System (AIRS) Facility Subsystem) replaces the former Compliance Data System (CDS), the National Emission Data System (NEDS), and the Storage and Retrieval of Aerometric Data (SAROAD). AIRS is the national repository for information concerning airborne pollution in the United States. AFS is used to track emissions and compliance data from industrial plants. AFS data are utilized by states to prepare State Implementation Plans to comply with regulatory programs and by EPA as an input for the estimation of total national emissions. AFS is undergoing a major redesign to support facility operating permits required under Title V of the Clean Air Act.

RCRAInfo is a national information system that supports the Resource Conservation and Recovery Act (RCRA) program through the tracking of events and activities related to facilities that generate, transport, and treat, store, or dispose of hazardous waste. RCRAInfo allows RCRA program staff to track the notification, permit, compliance, and corrective action activities required under RCRA.

FIS (New York - Facility Information System) is New York's Department of Environmental Conservation (DEC) information system for tracking environmental facility information found across the State.

KONG CLEANERS (Continued) **1008171711**

AIR MINOR

Click this hyperlink while viewing on your computer to access additional FINDS: detail in the EDR Site Report.

ECHO:
- Envid: 1008171711
- Registry ID: 110020694140
- DFR URL: http://echo.epa.gov/detailed-facility-report?fid=110020694140

DRYCLEANERS:
- Facility ID: 2-6102-00529
- Phone Number: 718-858-5335
- Region: Not reported
- Registration Effective Date: 1/21/2005
- Inspection Date: 08JUN25
- Install Date: 04
- Drop Shop: Not reported
- Shutdown: Not reported
- Alternate Solvent: Not reported
- Current Business: Not reported

NY MANIFEST:
- Country: USA
- EPA ID: NYP004647236
- Facility Status: Not reported
- Location Address 1: 55 AVE 4TH AV
- Code: BP
- Location Address 2: SB45524
- Total Tanks: Not reported
- Location City: BROOKLYN
- Location State: NY
- Location Zip: 11201
- Location Zip 4: Not reported

NY MANIFEST:
- EPAID: NYP004647236
- Mailing Name: CON EDISON
- Mailing Contact: CON EDISON
- Mailing Address 1: 4 IRVING PL
- Mailing Address 2: 15TH FL
- Mailing City: NEW YORK
- Mailing State: NY
- Mailing Zip: 10003
- Mailing Zip 4: Not reported
- Mailing Country: USA
- Mailing Phone: Not reported

NY MANIFEST:
- Document ID: Not reported
- Manifest Status: Not reported
- seq: Not reported
- Year: 2014
- Trans1 State ID: NJ0000027193
- Trans2 State ID: Not reported

KONG CLEANERS (Continued) **1008171711**

Generator Ship Date:	09/03/2014
Trans1 Recv Date:	09/03/2014
Trans2 Recv Date:	Not reported
TSD Site Recv Date:	09/05/2014
Part A Recv Date:	Not reported
Part B Recv Date:	Not reported
Generator EPA ID:	NYP004647236
Trans1 EPA ID:	Not reported
Trans2 EPA ID:	Not reported
TSDF ID 1:	NJD002200046
TSDF ID 2:	Not reported
Manifest Tracking Number:	013243741JJK
Import Indicator:	N
Export Indicator:	N
Discr Quantity Indicator:	N
Discr Type Indicator:	N
Discr Residue Indicator:	N
Discr Partial Reject Indicator:	N
Discr Full Reject Indicator:	N
Manifest Ref Number:	Not reported
Alt Facility RCRA ID:	Not reported
Alt Facility Sign Date:	Not reported
MGMT Method Type Code:	H110
Waste Code:	Not reported
Waste Code:	Not reported
Waste Code:	Not reported
Waste Code:	Not reported
Waste Code:	Not reported
Waste Code:	Not reported
Quantity:	50
Units:	G - Gallons (liquids only)* (8.3 pounds)
Number of Containers:	1
Container Type:	TT - Cargo tank, tank trucks
Handling Method:	T Chemical, physical, or biological treatment.
Specific Gravity:	1
Waste Code:	D008
Waste Code 1_2:	Not reported
Waste Code 1_3:	Not reported
Waste Code 1_4:	Not reported
Waste Code 1_5:	Not reported
Waste Code 1_6:	Not reported

Click this hyperlink while viewing on your computer to access
-1 additional NY MANIFEST: record(s) in the EDR Site Report.

AL561 **CON EDISON** **NJ MANIFEST** **S120678185**
255 4TH AVE **N/A**
< 1/8 **BROOKLYN, NY 11215**
1 ft.

Site 15 of 25 in cluster AL

Relative: NJ MANIFEST:
Higher

EPA Id:	NYP004879932
Mail Address:	IRVING PLACE, 15TH FL NE
Mail City/State/Zip:	NEW YORK, NY 10003
Facility Phone:	Not reported
Emergency Phone:	Not reported

Actual:
27 ft.

CON EDISON (Continued) **S120678185**

Contact:	THERESA BURKARD
Comments:	Not reported
SIC Code:	Not reported
County:	NY047
Municipal:	Not reported
Previous EPA Id:	Not reported
Gen Flag:	Not reported
Trans Flag:	Not reported
TSDF Flag:	Not reported
Name Change:	Not reported
Date Change:	Not reported

Manifest:

Manifest Number:	015320441JJK
EPA ID:	NYP004879932
Date Shipped:	12/16/2015
TSDF EPA ID:	NJD002200046
Transporter EPA ID:	NJ0000027193
Transporter 2 EPA ID:	Not reported
Transporter 3 EPA ID:	Not reported
Transporter 4 EPA ID:	Not reported
Transporter 5 EPA ID:	Not reported
Transporter 6 EPA ID:	Not reported
Transporter 7 EPA ID:	Not reported
Transporter 8 EPA ID:	Not reported
Transporter 9 EPA ID:	Not reported
Transporter 10 EPA ID:	Not reported
Date Trans1 Transported Waste:	Not reported
Date Trans2 Transported Waste:	Not reported
Date Trans3 Transported Waste:	Not reported
Date Trans4 Transported Waste:	Not reported
Date Trans5 Transported Waste:	Not reported
Date Trans6 Transported Waste:	Not reported
Date Trans7 Transported Waste:	Not reported
Date Trans8 Transported Waste:	Not reported
Date Trans9 Transported Waste:	Not reported
Date Trans10 Transported Waste:	Not reported
Date TSDF Received Waste:	Not reported
TSDF EPA Facility Name:	Not reported
QTY Units:	Not reported
Transporter SEQ ID:	Not reported
Transporter-1 Date:	Not reported
Waste SEQ ID:	Not reported
Waste Type Code 2:	Not reported
Waste Type Code 3:	Not reported
Waste Type Code 4:	Not reported
Waste Type Code 5:	Not reported
Waste Type Code 6:	Not reported
Date Accepted:	Not reported
Manifest Discrepancy Type:	Not reported
Data Entry Number:	Not reported
Was Load Rejected:	NEW YORK, NY 10003
Reason Load Was Rejected:	Not reported

AL562 **CON ED** **NY MANIFEST** **S118563785**
255 4TH AVE **N/A**
< 1/8 **BROOKLYN, NY 11215**
1 ft.

Site 16 of 25 in cluster AL

Relative: Higher

Actual: 27 ft.

NY MANIFEST:

Country:	USA
EPA ID:	NYP004879932
Facility Status:	Not reported
Location Address 1:	255 4TH AVE
Code:	BP
Location Address 2:	Not reported
Total Tanks:	Not reported
Location City:	BROOKLYN
Location State:	NY
Location Zip:	11215
Location Zip 4:	Not reported

NY MANIFEST:

EPAID:	NYP004879932
Mailing Name:	CON ED
Mailing Contact:	CON ED
Mailing Address 1:	4 IRVING PL 15TH FL NE
Mailing Address 2:	Not reported
Mailing City:	NEW YORK
Mailing State:	NY
Mailing Zip:	10003
Mailing Zip 4:	Not reported
Mailing Country:	USA
Mailing Phone:	Not reported

Click this hyperlink while viewing on your computer to access
-1 additional NY MANIFEST: record(s) in the EDR Site Report.

AL563 **CON EDISON** **FINDS** **1018379881**
255 4TH AVE **ECHO** **N/A**
< 1/8 **BROOKLYN, NY 11215**
1 ft.

Site 17 of 25 in cluster AL

Relative: Higher

Actual: 27 ft.

FINDS:

Registry ID: 110069387728

Environmental Interest/Information System

RCRAInfo is a national information system that supports the Resource Conservation and Recovery Act (RCRA) program through the tracking of events and activities related to facilities that generate, transport, and treat, store, or dispose of hazardous waste. RCRAInfo allows RCRA program staff to track the notification, permit, compliance, and corrective action activities required under RCRA.

HAZARDOUS WASTE BIENNIAL REPORTER

Click this hyperlink while viewing on your computer to access
additional FINDS: detail in the EDR Site Report.

CON EDISON (Continued) **1018379881**

ECHO:
Envid: 1018379881
Registry ID: 110069387728
DFR URL: http://echo.epa.gov/detailed-facility-report?fid=110069387728

AL564 **CON EDISON** **RCRA NonGen / NLR** **1019326040**
255 4TH AVE **NYP004879932**
< 1/8 **BROOKLYN, NY 11215**
1 ft.

Site 18 of 25 in cluster AL

Relative:
Higher

Actual:
27 ft.

RCRA NonGen / NLR:
Date form received by agency: 02/26/2016
Facility name: CON EDISON
Site name: CON EDISON - MANHOLE 22633
Facility address: 255 4TH AVE
BROOKLYN, NY 11215
EPA ID: NYP004879932
Mailing address: IRVING PLACE, 15TH FL NE
NEW YORK, NY 10003
Contact: THERESA BURKARD
Contact address: IRVING PLACE, 15TH FL NE
NEW YORK, NY 10003
Contact country: US
Contact telephone: 212-460-2262
Contact email: BURKARDT@CONED.COM
EPA Region: 02
Classification: Non-Generator
Description: Handler: Non-Generators do not presently generate hazardous waste

Owner/Operator Summary:
Owner/operator name: CONSOLIDATED EDISON COMPANY OF NY, INC.
Owner/operator address: IRVING PLACE
NEW YORK, NY 10003
Owner/operator country: US
Owner/operator telephone: Not reported
Owner/operator email: Not reported
Owner/operator fax: Not reported
Owner/operator extension: Not reported
Legal status: Private
Owner/Operator Type: Operator
Owner/Op start date: 12/16/2015
Owner/Op end date: Not reported

Owner/operator name: CONSOLIDATED EDISON COMPANY OF NY, INC.
Owner/operator address: IRVING PLACE
NEW YORK, NY 10003
Owner/operator country: US
Owner/operator telephone: Not reported
Owner/operator email: Not reported
Owner/operator fax: Not reported
Owner/operator extension: Not reported
Legal status: Private
Owner/Operator Type: Owner
Owner/Op start date: 12/16/2015
Owner/Op end date: Not reported

CON EDISON (Continued) **1019326040**

Handler Activities Summary:
U.S. importer of hazardous waste: No
Mixed waste (haz. and radioactive): No
Recycler of hazardous waste: No
Transporter of hazardous waste: No
Treater, storer or disposer of HW: No
Underground injection activity: No
On-site burner exemption: No
Furnace exemption: No
Used oil fuel burner: No
Used oil processor: No
User oil refiner: No
Used oil fuel marketer to burner: No
Used oil Specification marketer: No
Used oil transfer facility: No
Used oil transporter: No

. Waste code: D008
. Waste name: LEAD

Historical Generators:
Date form received by agency: 12/16/2015
Site name: CON EDISON
Classification: Not a generator, verified

Date form received by agency: 12/16/2015
Site name: CON EDISON
Classification: Large Quantity Generator

Biennial Reports:

Last Biennial Reporting Year: 2017

Annual Waste Handled:
Waste code: D008
Waste name: LEAD
Amount (Lbs): 5000

Violation Status: No violations found

AR565 **CON EDISON** **NY MANIFEST** **S117537323**
CARROLL ST & NEVINS ST **N/A**
< 1/8 **BROOKLYN, NY 11215**
1 ft.

Site 21 of 28 in cluster AR

Relative: **Lower**
Actual: **10 ft.**

NY MANIFEST:
Country: USA
EPA ID: NYP004698700
Facility Status: Not reported
Location Address 1: CARROLL ST & NEVINS ST
Code: BP
Location Address 2: MH 2542
Total Tanks: Not reported
Location City: BROOKLYN
Location State: NY
Location Zip: 11215

CON EDISON (Continued) **S117537323**

Location Zip 4:	Not reported

NY MANIFEST:

EPAID:	NYP004698700
Mailing Name:	CON EDISON
Mailing Contact:	TOM TEELING
Mailing Address 1:	4 IRVING PL 15TH FL
Mailing Address 2:	Not reported
Mailing City:	NEW YORK
Mailing State:	NY
Mailing Zip:	10003
Mailing Zip 4:	Not reported
Mailing Country:	USA
Mailing Phone:	2124603770

NY MANIFEST:

Document ID:	Not reported
Manifest Status:	Not reported
seq:	Not reported
Year:	2014
Trans1 State ID:	NJD003812047
Trans2 State ID:	NJD003812047
Generator Ship Date:	11/21/2014
Trans1 Recv Date:	11/21/2014
Trans2 Recv Date:	11/26/2014
TSD Site Recv Date:	12/19/2014
Part A Recv Date:	Not reported
Part B Recv Date:	Not reported
Generator EPA ID:	NYP004698700
Trans1 EPA ID:	Not reported
Trans2 EPA ID:	Not reported
TSDF ID 1:	NJD991291105
TSDF ID 2:	Not reported
Manifest Tracking Number:	002417045GBF
Import Indicator:	N
Export Indicator:	N
Discr Quantity Indicator:	N
Discr Type Indicator:	N
Discr Residue Indicator:	N
Discr Partial Reject Indicator:	N
Discr Full Reject Indicator:	N
Manifest Ref Number:	Not reported
Alt Facility RCRA ID:	Not reported
Alt Facility Sign Date:	Not reported
MGMT Method Type Code:	H110
Waste Code:	Not reported
Waste Code:	Not reported
Waste Code:	Not reported
Waste Code:	Not reported
Waste Code:	Not reported
Waste Code:	Not reported
Quantity:	50
Units:	G - Gallons (liquids only)* (8.3 pounds)
Number of Containers:	1
Container Type:	TT - Cargo tank, tank trucks
Handling Method:	T Chemical, physical, or biological treatment.
Specific Gravity:	1

CON EDISON (Continued) **S117537323**

Waste Code:	D008
Waste Code 1_2:	Not reported
Waste Code 1_3:	Not reported
Waste Code 1_4:	Not reported
Waste Code 1_5:	Not reported
Waste Code 1_6:	Not reported

Click this hyperlink while viewing on your computer to access
-1 additional NY MANIFEST: record(s) in the EDR Site Report.

AQ566 **CON EDISON SERVICE BOX: 43332** **RCRA NonGen / NLR** **1016961963**
604 UNION ST **NY MANIFEST** **NYP004349064**
< 1/8 **BROOKLYN, NY 11231**
1 ft.

Site 7 of 8 in cluster AQ

Relative: **Higher**
Actual: **23 ft.**

RCRA NonGen / NLR:

Date form received by agency:	09/21/2013
Facility name:	CON EDISON SERVICE BOX: 43332
Facility address:	604 UNION ST BROOKLYN, NY 11231
EPA ID:	NYP004349064
Mailing address:	IRVING PL, RM 828 NEW YORK, NY 10003
Contact:	ROSA PERALTA
Contact address:	Not reported Not reported
Contact country:	Not reported
Contact telephone:	718-666-4586
Contact email:	Not reported
EPA Region:	02
Classification:	Non-Generator
Description:	Handler: Non-Generators do not presently generate hazardous waste

Handler Activities Summary:

U.S. importer of hazardous waste:	No
Mixed waste (haz. and radioactive):	No
Recycler of hazardous waste:	No
Transporter of hazardous waste:	No
Treater, storer or disposer of HW:	No
Underground injection activity:	No
On-site burner exemption:	No
Furnace exemption:	No
Used oil fuel burner:	No
Used oil processor:	No
User oil refiner:	No
Used oil fuel marketer to burner:	No
Used oil Specification marketer:	No
Used oil transfer facility:	No
Used oil transporter:	No

Historical Generators:

Date form received by agency:	08/21/2013
Site name:	CON EDISON SERVICE BOX: 43332
Classification:	Conditionally Exempt Small Quantity Generator

CON EDISON SERVICE BOX: 43332 (Continued) **1016961963**

Violation Status: No violations found

NY MANIFEST:
Country: USA
EPA ID: NYP004349064
Facility Status: Not reported
Location Address 1: 604 UNION ST
Code: BP
Location Address 2: SB 43332
Total Tanks: Not reported
Location City: BROOKLYN
Location State: NY
Location Zip: 11215
Location Zip 4: Not reported

NY MANIFEST:
EPAID: NYP004349064
Mailing Name: CON EDISON
Mailing Contact: CON EDISON
Mailing Address 1: 4 IRVING PL 15TH FL
Mailing Address 2: Not reported
Mailing City: NEW YORK
Mailing State: NY
Mailing Zip: 10003
Mailing Zip 4: Not reported
Mailing Country: USA
Mailing Phone: 2124603770

NY MANIFEST:
Document ID: Not reported
Manifest Status: Not reported
seq: Not reported
Year: 2013
Trans1 State ID: NJD003812047
Trans2 State ID: Not reported
Generator Ship Date: 08/21/2013
Trans1 Recv Date: 08/21/2013
Trans2 Recv Date: Not reported
TSD Site Recv Date: 08/21/2013
Part A Recv Date: Not reported
Part B Recv Date: Not reported
Generator EPA ID: NYP004349064
Trans1 EPA ID: Not reported
Trans2 EPA ID: Not reported
TSDF ID 1: NJD991291105
TSDF ID 2: Not reported
Manifest Tracking Number: 002084362GBF
Import Indicator: N
Export Indicator: N
Discr Quantity Indicator: N
Discr Type Indicator: N
Discr Residue Indicator: N
Discr Partial Reject Indicator: N
Discr Full Reject Indicator: N
Manifest Ref Number: Not reported
Alt Facility RCRA ID: Not reported
Alt Facility Sign Date: Not reported
MGMT Method Type Code: H110

CON EDISON SERVICE BOX: 43332 (Continued) **1016961963**

Waste Code:	Not reported
Waste Code:	Not reported
Waste Code:	Not reported
Waste Code:	Not reported
Waste Code:	Not reported
Waste Code:	Not reported
Quantity:	100
Units:	G - Gallons (liquids only)* (8.3 pounds)
Number of Containers:	1
Container Type:	TT - Cargo tank, tank trucks
Handling Method:	T Chemical, physical, or biological treatment.
Specific Gravity:	1
Waste Code:	D008
Waste Code 1_2:	Not reported
Waste Code 1_3:	Not reported
Waste Code 1_4:	Not reported
Waste Code 1_5:	Not reported
Waste Code 1_6:	Not reported

Click this hyperlink while viewing on your computer to access
-1 additional NY MANIFEST: record(s) in the EDR Site Report.

AX567 **FORMER CITIZEN GAS WORKS MGP SITE (CAROL** **EDR MGP** **1008407888**
5TH STREET AND SMITH STREET TO GOWANUS CANAL **N/A**
< 1/8 **BROOKLYN, NY 11215**
1 ft.

Site 6 of 6 in cluster AX

Relative: Manufactured Gas Plants:
Higher No additional information available

Actual:
22 ft.

AI568 **ERNS** **89110126**
420 CARROL ST **N/A**
< 1/8 **BROOKLYN, NY**
1 ft.

Site 9 of 9 in cluster AI

Relative: ERNS 1987-1989:
Lower

NRC Report #:	00110126
Envid:	89110126
Spill Date:	19890523
Spill Time:	1300
EPA Region:	Not reported
EPA Region 2:	Not reported
County:	BROOKLYN
Spill Address 1:	Not reported
Spill City:	BROOKLYN
Spill State:	NY
Spill Zip:	Not reported
Number of Fatalities:	0
Number of Injured:	0
Number of Evacuees:	0
Damage Dollar Amount:	0.00

Actual:
9 ft.

(Continued) **89110126**

Initial Report:	True
Updated Report:	True
Damage:	False
EPA Notified:	True
Air:	False
Land:	False
Water:	False
Groundwater:	True
Facility:	False
Other:	False
Notes:	SUBSOIL
Transport Related:	False
Equipment Failure:	False
Operator Error:	False
Natural Phenomenon:	False
Dumping:	False
Other:	False
Unknown:	False
Cause Code:	Not reported
Source:	Not reported
Mode:	F
SRC:	N
Report Number:	08132
C.G. Unit:	NYCCP
Type of Agency:	Not reported
Responding Agency:	Not reported
EPA Report Number:	Not reported
DC:	19930129
Discharger ID:	110126
Discharger DUNS:	Not reported
Discharger:	NATIONAL PLASTICS INC
Discharger Affiliation:	Not reported
Discharger Address:	420 CARROL ST
Discharger County:	Not reported
Discharger City:	BROOKLYN
Discharger State:	NY
Discharger Zip:	Not reported
CID1:	1
Material Spilled 1:	ASBESTOS
CC1:	NCC
Spill Total Quantity 1:	0.00
Units 1:	UNK
In Water 1:	0.00
Units in Water 1:	UNK
Quantity Lbs 1:	0.00
CAS 1:	Not reported
DOT Number 1:	Not reported
CID2:	Not reported
Material Spilled 2:	Not reported
CC2:	Not reported
Spill Total Quantity 2:	Not reported
Units 2:	Not reported
In Water 2:	Not reported
Units in Water 2:	Not reported
Quantity Lbs 2:	Not reported
CAS 2:	Not reported
DOT Number 2:	Not reported

(Continued) **89110126**

CID3:	Not reported
Material Spilled 3:	Not reported
CC3:	Not reported
Spill Total Quantity 3:	Not reported
Units 3:	Not reported
In Water 3:	Not reported
Units in Water 3:	Not reported
Quantity Lbs 3:	Not reported
CAS 3:	Not reported
DOT Number 3:	Not reported
Description:	BURIED ASBESTOS BAGS
Site Location:	420 CARROL ST
Action:	NONE
Comments:	Not reported

AT569 **CON EDISON** **NY MANIFEST** **1016960520**
N/E/C 3 AVE & 2 STREET **N/A**
< 1/8 **BROOKLYN, NY 11217**
1 ft.

Site 19 of 22 in cluster AT

Relative: Higher
Actual: 13 ft.

NY MANIFEST:

Country:	USA
EPA ID:	NYP004325122
Facility Status:	Not reported
Location Address 1:	N/E/C 3 AVE & 2 STREET
Code:	BP
Location Address 2:	Not reported
Total Tanks:	Not reported
Location City:	BROOKLYN
Location State:	NY
Location Zip:	11217
Location Zip 4:	Not reported

NY MANIFEST:

EPAID:	NYP004325122
Mailing Name:	CON EDISON
Mailing Contact:	CON EDISON
Mailing Address 1:	4 IRVING PLACE 15TH FLOOR
Mailing Address 2:	Not reported
Mailing City:	NEW YORK
Mailing State:	NY
Mailing Zip:	10003
Mailing Zip 4:	Not reported
Mailing Country:	USA
Mailing Phone:	2124603770

NY MANIFEST:

Document ID:	Not reported
Manifest Status:	Not reported
seq:	Not reported
Year:	2013
Trans1 State ID:	NJD003812047
Trans2 State ID:	Not reported
Generator Ship Date:	07/06/2013
Trans1 Recv Date:	07/06/2013
Trans2 Recv Date:	Not reported
TSD Site Recv Date:	07/08/2013

CON EDISON (Continued) **1016960520**

Part A Recv Date:	Not reported
Part B Recv Date:	Not reported
Generator EPA ID:	NYP004325122
Trans1 EPA ID:	Not reported
Trans2 EPA ID:	Not reported
TSDF ID 1:	NJD991291105
TSDF ID 2:	Not reported
Manifest Tracking Number:	002084590GBF
Import Indicator:	N
Export Indicator:	N
Discr Quantity Indicator:	N
Discr Type Indicator:	N
Discr Residue Indicator:	N
Discr Partial Reject Indicator:	N
Discr Full Reject Indicator:	N
Manifest Ref Number:	Not reported
Alt Facility RCRA ID:	Not reported
Alt Facility Sign Date:	Not reported
MGMT Method Type Code:	H110
Waste Code:	Not reported
Waste Code:	Not reported
Waste Code:	Not reported
Waste Code:	Not reported
Waste Code:	Not reported
Waste Code:	Not reported
Quantity:	400
Units:	G - Gallons (liquids only)* (8.3 pounds)
Number of Containers:	1
Container Type:	TT - Cargo tank, tank trucks
Handling Method:	T Chemical, physical, or biological treatment.
Specific Gravity:	1
Waste Code:	D008
Waste Code 1_2:	Not reported
Waste Code 1_3:	Not reported
Waste Code 1_4:	Not reported
Waste Code 1_5:	Not reported
Waste Code 1_6:	Not reported

Click this hyperlink while viewing on your computer to access
-1 additional NY MANIFEST: record(s) in the EDR Site Report.

AS570 **CON EDISON** **NY MANIFEST** **S119074027**
BOND ST & 3 AVE **N/A**
< 1/8 **BROOKLYN, NY 11215**
1 ft.

Site 8 of 15 in cluster AS

Relative: NY MANIFEST:
Lower

Country:	USA
EPA ID:	NYP004760302
Facility Status:	Not reported
Location Address 1:	BOND ST & 3 AVE
Code:	BP
Location Address 2:	Not reported
Total Tanks:	Not reported
Location City:	BROOKLYN
Location State:	NY

Actual:
10 ft.

CON EDISON (Continued) **S119074027**

Location Zip:	11215
Location Zip 4:	Not reported

NY MANIFEST:

EPAID:	NYP004760302
Mailing Name:	CON EDISON
Mailing Contact:	DENNIS HUACON
Mailing Address 1:	4 IRVING PL 15TH FL
Mailing Address 2:	Not reported
Mailing City:	NEW YORK
Mailing State:	NY
Mailing Zip:	10003
Mailing Zip 4:	Not reported
Mailing Country:	USA
Mailing Phone:	2124603770

NY MANIFEST:

Document ID:	Not reported
Manifest Status:	Not reported
seq:	Not reported
Year:	2015
Trans1 State ID:	NJ0000027193
Trans2 State ID:	Not reported
Generator Ship Date:	03/30/2015
Trans1 Recv Date:	03/30/2015
Trans2 Recv Date:	Not reported
TSD Site Recv Date:	03/30/2015
Part A Recv Date:	Not reported
Part B Recv Date:	Not reported
Generator EPA ID:	NYP004760302
Trans1 EPA ID:	Not reported
Trans2 EPA ID:	Not reported
TSDF ID 1:	NJD002200046
TSDF ID 2:	Not reported
Manifest Tracking Number:	014087097JJK
Import Indicator:	N
Export Indicator:	N
Discr Quantity Indicator:	N
Discr Type Indicator:	N
Discr Residue Indicator:	N
Discr Partial Reject Indicator:	N
Discr Full Reject Indicator:	N
Manifest Ref Number:	Not reported
Alt Facility RCRA ID:	Not reported
Alt Facility Sign Date:	Not reported
MGMT Method Type Code:	H110
Waste Code:	Not reported
Waste Code:	Not reported
Waste Code:	Not reported
Waste Code:	Not reported
Waste Code:	Not reported
Waste Code:	Not reported
Quantity:	3000
Units:	P - Pounds
Number of Containers:	1
Container Type:	TT - Cargo tank, tank trucks
Handling Method:	T Chemical, physical, or biological treatment.

CON EDISON (Continued) **S119074027**

Specific Gravity:	1
Waste Code:	D008
Waste Code 1_2:	Not reported
Waste Code 1_3:	Not reported
Waste Code 1_4:	Not reported
Waste Code 1_5:	Not reported
Waste Code 1_6:	Not reported

Click this hyperlink while viewing on your computer to access
-1 additional NY MANIFEST: record(s) in the EDR Site Report.

AK571 **PUBLIC SCHOOL** **NY Spills** **S106469867**
512 CARROLL ST **N/A**
< 1/8 **BROOKLYN, NY**
1 ft.

Site 12 of 15 in cluster AK

Relative: Higher
Actual: 21 ft.

SPILLS:

Spill Number/Closed Date:	0402598 / Not Reported
Facility ID:	0402598
Facility Type:	ER
DER Facility ID:	233652
Site ID:	288471
DEC Region:	2
Spill Cause:	Unknown
Spill Class:	C4
SWIS:	2401
Spill Date:	2004-06-09
Investigator:	RHLIN
Referred To:	Not reported
Reported to Dept:	2004-06-09
CID:	444
Water Affected:	Not reported
Spill Source:	Unknown
Spill Notifier:	Local Agency
Cleanup Ceased:	Not reported
Cleanup Meets Std:	False
Last Inspection:	Not reported
Recommended Penalty:	False
UST Trust:	False
Remediation Phase:	1
Date Entered In Computer:	2004-06-09
Spill Record Last Update:	2017-12-19
Spiller Name:	BRAD MULLNER
Spiller Company:	PS 372 SCHOOL
Spiller Address:	512 CARROLL ST.
Spiller Company:	001
Contact Name:	BRAD MULLNER
DEC Memo:	"Prior to Sept, 2004 data translation this spill Lead_DEC Field was KRIMGOLD 11/15/2005: Lead transferred to Joe White as part of the Spill Initiative Project. 12/08/2005: Joe White spoke sith James Merlo, the NYC Schools spill coordinator, who will be sending the closeoout report for this spill. 1/9/2006: Mr Merlo indicated that this property is not managed by the NYC Division of School Facilities but is privately owned. 1/23/2006: Joe White sent a letter to school superintendent requesting additional information. A copy of this letter is on eDocs files system for our records. 1/27/2006: Joe White

PUBLIC SCHOOL (Continued) **S106469867**

received a call from the school maintennce, Vinnie Peters (718-923-1650) who indicated that they had no records for the spill and the contact number for the Berger firm that did the work did not work. However, Vinnie indicated that there is no obvious problem currently at the site and no work is ongoing at present to address any problem and they are not aware of any problem. This spill was addressed in the past and work concluded. Joe White will follow up to see if we can get something from the Berger firm to document closure. 11/16/06 - Austin - Reassigned to Rahman for followup/review - end 11/19/09 Letter was sent to(asking pertinent documents) P.S. 372, The Children s School 512 Carroll Street Brooklyn, NY 11215 Attn: Lorraine Boyhan(sr) 12/14/09 Rec'd letter requesting extension of report submittal.Letter is from Wingate,Kearney & Cullen,LLP.(sr) 04/5/10 Rec'd email from Katie Coon.She is with Wingate,Kearney & Cullen.She has requested the copy of the Phase II report to the tenant.Once she receives the report, she will forward it to DEC.(sr) 5/30/14 - Austin - Spill transferred from Rahman to Mahat for followup - end 11/5/14: Mahat e/c : An email was sent out to Mr. Munendra Sharma inquiring recent data/report on the spill case. 10/6/2016: Rashad Spill will be reassigned to DEC Omar from DEC Mahat. 11/2/2016: Rashad 512 Carroll Street has alternate addresses of 512-522 Carroll Street and 2-34 Denton Place. No additional spills found, PBS#2-346667 found for site there is a 5000 gallon #2fuel oil UST converted to non regulated use. Various letters found in D2. 11/8/2016: Rashad Sent email to Ms. Guterman: I was previously reassigned a spill from 512 Carroll Street in Brooklyn for P.S 372. I have found a Phase 1 for this site prepared by Louis Berger and I am looking for the Phase 2 report, as well as any documentation stating if further work was completed. Any additional information on this site would be much appreciated so that I may close out this older spill. Thank you. Review of paper documents yielded Phase 1 and Phase 2 reports, they have been uploaded to D2. Brief Review of Phase 1 is as follows: The complex will be comprised of three buildings, the church, the school building, and the recreational center. The site consists of a two story brick building with a basement and has been used for educational and recreational purposes since being built in the 1920s. To the east of the site is a car wash and auto repair facility. Also a Con Ed facility is located adjacent to the south of the site. The mail school and church use a 5000 gallon #2fuel oil UST. One 10,000 gallon AST is located in the main building. Review of Phase 2 is as follows: The investigation consists of three temporary well points, three soils borings along the perimeter, and 2 borings in the basement. Groundwater was encountered in soil borings from 14-18ftbg. SB-04 (3-4ft): No VOCs or SVOCs were detected in soil sample. SB-05 (0-3ft): No VOCs were detected, SVOCs were detected slightly above standards in soil. SB-01 Water Sample: Benzene-229ppb, toluene-1570ppb, ethylbenzene-853ppb, xylene-1020ppb, 1,2,4 trimethylbenzene-337ppb, naphthalene-3930ppb. SB-02 Water Sample: Benzene-8.65ppb, Naphthalene-393ppb. SB-03 Water Sample: Benzene-21.9ppb, toluene-61.3ppb, Ethylbenzene-67.7ppb, Naphthalene-921ppb Sheen and odor were observed in all three groundwater wells. The report concludes that there is petroleum contamination in soil and groundwater, however the source could not be determined. They recommend construct a vapor barrier to prevent migration of VOCs from soil gas into basement . 11/18/2016: Rashad Received email from Lee Guterman yesterday: In response to your request, we have pulled the attached information from our project

PUBLIC SCHOOL (Continued) **S106469867**

files. These documents include a Phase II Environmental Site Investigation report for the site, an IAQ Report, and a letter regarding suitability for occupancy of the building basement. Our records indicate that this information was shared with the property owner back in 2004. We would recommend that you reach out directly to the landlord if you have any further questions, since he would be better positioned to address any work that may have been done after our involvement. Three files were attached to email. Files need to be reviewed. 11/17/17 - Obligado - spill transferred to Obligado from Omar as per Austin 1/17/2017 Austin This spill report is being transferred from Rashad Omar to Andre Obligado end. 12/19/2017 - Austin - Project transferred from Andre Obligado to Rick Lin - end"

Remarks: "LAB RESULTS BACK , 5 BORINGS, OBTAINED ELEVATED READINGS TYPE OF CHEMICALS FOUND IN SOIL, SEMIVOLATILES; IN GROUND WATER HAD VOC'S MAINLY DEALING WITH BTECHS ALSO SOME SEMIVOLATILES IN GROUNDWATER"

All Materials:

Site ID:	288471
Operable Unit ID:	884268
Operable Unit:	01
Material ID:	490215
Material Code:	0066A
Material Name:	unknown petroleum
Case No.:	Not reported
Material FA:	Petroleum
Quantity:	.00
Units:	G
Recovered:	.00
Oxygenate:	Not reported

AK572 **CON EDISON** **FINDS 1018389320**
294 CARROLL ST & 3RD AVE SW **ECHO N/A**
< 1/8 **BROOKLYN, NY 11231**
1 ft.

Site 13 of 15 in cluster AK

Relative: Higher

Actual: 18 ft.

FINDS:

Registry ID: 110069696957

Environmental Interest/Information System

RCRAInfo is a national information system that supports the Resource Conservation and Recovery Act (RCRA) program through the tracking of events and activities related to facilities that generate, transport, and treat, store, or dispose of hazardous waste. RCRAInfo allows RCRA program staff to track the notification, permit, compliance, and corrective action activities required under RCRA.

Click this hyperlink while viewing on your computer to access additional FINDS: detail in the EDR Site Report.

ECHO:

Envid:	1018389320
Registry ID:	110069696957
DFR URL:	http://echo.epa.gov/detailed-facility-report?fid=110069696957

AA573 **HESS CORPORATION** **EDR Hist Auto** **1020554189**
204222 4TH AVE **N/A**
< 1/8 **BROOKLYN, NY 11217**
1 ft.

Site 16 of 18 in cluster AA

Relative: EDR Hist Auto
Higher

Actual:
25 ft.

Year:	Name:	Type:
2004	AMERADA HESS CORPORATION	Gasoline Service Stations
2005	AMERADA HESS CORPORATION	Gasoline Service Stations
2006	HESS CORPORATION	Gasoline Service Stations
2007	HESS CORPORATION	Gasoline Service Stations
2008	HESS CORPORATION	Gasoline Service Stations
2009	HESS CORPORATION	Gasoline Service Stations
2014	HESS CORPORATION	Gasoline Service Stations

AN574 **GOWANUS CANAL** **NY Spills** **S119029086**
435 HOYT ST **N/A**
< 1/8 **BROOKLYN, NY**
1 ft.

Site 17 of 19 in cluster AN

Relative: SPILLS:
Higher

Actual:
19 ft.

Spill Number/Closed Date:	1609124 / 2016-12-30
Facility ID:	1609124
Facility Type:	ER
DER Facility ID:	491742
Site ID:	537889
DEC Region:	2
Spill Cause:	Deliberate
Spill Class:	Not reported
SWIS:	2401
Spill Date:	2016-12-29
Investigator:	HRPATEL
Referred To:	Not reported
Reported to Dept:	2016-12-29
CID:	Not reported
Water Affected:	Not reported
Spill Source:	Commercial/Industrial
Spill Notifier:	Other
Cleanup Ceased:	Not reported
Cleanup Meets Std:	False
Last Inspection:	Not reported
Recommended Penalty:	False
UST Trust:	False
Remediation Phase:	0
Date Entered In Computer:	2016-12-29
Spill Record Last Update:	2016-12-30
Spiller Name:	OTTO BERKES JR
Spiller Company:	FARRARA BROTHERS
Spiller Address:	435 HOYT ST
Spiller Company:	999
Contact Name:	OTTO BERKES JR
DEC Memo:	"12/29/16-Hiralkumar Patel. 5:10 PM:- spoke with Mr. Berkes. he mentioned that an unknown foamy substance is being discharged into the canal. he has not observed any sheen or noted any odors. he will sent pics. 5:14 PM:- received text from Mr. Berkes including two pics. pics show white liquid in canal. 12/30/16-Hiralkumar Patel. after discussing with DEC Vought, case referred to water division.

GOWANUS CANAL (Continued) **S119029086**

case closed."

Remarks: "The following information was received through the DEC website "Report an Environmental Violation Online" or sent directly by the complainant to an OPP dispatch mailbox: Who Did It: Farrara Brothers Building Materials. It is a concrete mixing and distribution plant located at 435 Hoyt St, Brooklyn, NY 11231 What Occurred: A hose leading from the concrete plant to the Gowanus Canal has been pouring brown liquid into the canal, concealed by a gravel barge moored next to the plant. The surface of the water is foaming slightly, and a particulate plume is extending away from the plant in all directions. Photographs available. When Did It Occur: First seen 12/29/2016 at 3PM, ongoing as of this writing 4:30PM on the same day. County: New York Municipality: Brooklyn Location Or Address: 435 Hoyt St, Brooklyn, NY 11231 How Did It Occur: Additional Details: I have photos of the silt plume and of the hose leading from the plant to the water. Complainants Name: Otto Berkes Jr Complainants Phone: 2063698016 Complainants Email: otto.berkes@gmail.com Date of Submittal: 12/29/2016"

All Materials:

Site ID:	537889
Operable Unit ID:	1286506
Operable Unit:	01
Material ID:	2292121
Material Code:	0063A
Material Name:	unknown hazardous material
Case No.:	Not reported
Material FA:	Hazardous Material
Quantity:	Not reported
Units:	Not reported
Recovered:	Not reported
Oxygenate:	Not reported

AR575 **LINDA TOOL & DIE CORP** **RCRA-CESQG** **1000791081**
459 CARROLL ST **FINDS** **NYD987025822**
< 1/8 **BROOKLYN, NY 11215** **ECHO**
1 ft. **NY MANIFEST**

Site 22 of 28 in cluster AR

Relative: Higher
Actual: 15 ft.

RCRA-CESQG:

Date form received by agency:	01/01/2007
Facility name:	LINDA TOOL & DIE CORP
Facility address:	459 CARROLL ST BROOKLYN, NY 11215
EPA ID:	NYD987025822
Mailing address:	CARROLL ST BROOKLYN, NY 11215
Contact:	MIKE DIMARINO
Contact address:	CARROLL ST BROOKLYN, NY 11215
Contact country:	US
Contact telephone:	718-522-2066
Contact email:	Not reported
EPA Region:	02
Classification:	Conditionally Exempt Small Quantity Generator
Description:	Handler: generates 100 kg or less of hazardous waste per calendar month, and accumulates 1000 kg or less of hazardous waste at any time;

LINDA TOOL & DIE CORP (Continued) **1000791081**

or generates 1 kg or less of acutely hazardous waste per calendar month, and accumulates at any time: 1 kg or less of acutely hazardous waste; or 100 kg or less of any residue or contaminated soil, waste or other debris resulting from the cleanup of a spill, into or on any land or water, of acutely hazardous waste; or generates 100 kg or less of any residue or contaminated soil, waste or other debris resulting from the cleanup of a spill, into or on any land or water, of acutely hazardous waste during any calendar month, and accumulates at any time: 1 kg or less of acutely hazardous waste; or 100 kg or less of any residue or contaminated soil, waste or other debris resulting from the cleanup of a spill, into or on any land or water, of acutely hazardous waste

Owner/Operator Summary:

Owner/operator name:	MIKE DIMARINO
Owner/operator address:	459 CARROLL ST BROOKLYN, NY 11215
Owner/operator country:	US
Owner/operator telephone:	718-522-2066
Owner/operator email:	Not reported
Owner/operator fax:	Not reported
Owner/operator extension:	Not reported
Legal status:	Private
Owner/Operator Type:	Operator
Owner/Op start date:	Not reported
Owner/Op end date:	Not reported

Owner/operator name:	MIKE DIMARINO
Owner/operator address:	459 CARROLL ST BROOKLYN, NY 11215
Owner/operator country:	US
Owner/operator telephone:	718-522-2066
Owner/operator email:	Not reported
Owner/operator fax:	Not reported
Owner/operator extension:	Not reported
Legal status:	Private
Owner/Operator Type:	Owner
Owner/Op start date:	Not reported
Owner/Op end date:	Not reported

Handler Activities Summary:

U.S. importer of hazardous waste:	No
Mixed waste (haz. and radioactive):	No
Recycler of hazardous waste:	No
Transporter of hazardous waste:	No
Treater, storer or disposer of HW:	No
Underground injection activity:	No
On-site burner exemption:	No
Furnace exemption:	No
Used oil fuel burner:	No
Used oil processor:	No
User oil refiner:	No
Used oil fuel marketer to burner:	No
Used oil Specification marketer:	No
Used oil transfer facility:	No
Used oil transporter:	No

LINDA TOOL & DIE CORP (Continued) **1000791081**

Historical Generators:
Date form received by agency: 01/01/2006
Site name: LINDA TOOL & DIE CORP
Classification: Conditionally Exempt Small Quantity Generator

Date form received by agency: 01/14/1993
Site name: LINDA TOOL & DIE CORP
Classification: Small Quantity Generator

. Waste code: D001
. Waste name: IGNITABLE HAZARDOUS WASTES ARE THOSE WASTES WHICH HAVE A FLASHPOINT OF LESS THAN 140 DEGREES FAHRENHEIT AS DETERMINED BY A PENSKY-MARTENS CLOSED CUP FLASH POINT TESTER. ANOTHER METHOD OF DETERMINING THE FLASH POINT OF A WASTE IS TO REVIEW THE MATERIAL SAFETY DATA SHEET, WHICH CAN BE OBTAINED FROM THE MANUFACTURER OR DISTRIBUTOR OF THE MATERIAL. LACQUER THINNER IS AN EXAMPLE OF A COMMONLY USED SOLVENT WHICH WOULD BE CONSIDERED AS IGNITABLE HAZARDOUS WASTE.

. Waste code: D008
. Waste name: LEAD

. Waste code: D018
. Waste name: BENZENE

. Waste code: D039
. Waste name: TETRACHLOROETHYLENE

Violation Status: No violations found

FINDS:

Registry ID: 110004499766

Environmental Interest/Information System
RCRAInfo is a national information system that supports the Resource Conservation and Recovery Act (RCRA) program through the tracking of events and activities related to facilities that generate, transport, and treat, store, or dispose of hazardous waste. RCRAInfo allows RCRA program staff to track the notification, permit, compliance, and corrective action activities required under RCRA.

Click this hyperlink while viewing on your computer to access additional FINDS: detail in the EDR Site Report.

ECHO:
Envid: 1000791081
Registry ID: 110004499766
DFR URL: http://echo.epa.gov/detailed-facility-report?fid=110004499766

NY MANIFEST:
Country: USA
EPA ID: NYD987025822
Facility Status: Not reported
Location Address 1: 459 CARROLL ST
Code: BP

LINDA TOOL & DIE CORP (Continued) **1000791081**

Location Address 2:	Not reported
Total Tanks:	Not reported
Location City:	BROOKLYN
Location State:	NY
Location Zip:	11215
Location Zip 4:	1010

NY MANIFEST:

EPAID:	NYD987025822
Mailing Name:	LINDA TOOL & DIE
Mailing Contact:	MICHAEL MARINO
Mailing Address 1:	459 CARROLL ST
Mailing Address 2:	Not reported
Mailing City:	BROOKLYN
Mailing State:	NY
Mailing Zip:	11215
Mailing Zip 4:	1010
Mailing Country:	USA
Mailing Phone:	7185222066

NY MANIFEST:

Document ID:	NJA4007361
Manifest Status:	Not reported
seq:	01
Year:	2001
Trans1 State ID:	08690
Trans2 State ID:	Not reported
Generator Ship Date:	10/25/2001
Trans1 Recv Date:	10/25/2001
Trans2 Recv Date:	Not reported
TSD Site Recv Date:	11/06/2001
Part A Recv Date:	Not reported
Part B Recv Date:	Not reported
Generator EPA ID:	NYD987025822
Trans1 EPA ID:	SCR000075150
Trans2 EPA ID:	Not reported
TSDF ID 1:	NJD002182897
TSDF ID 2:	Not reported
Manifest Tracking Number:	Not reported
Import Indicator:	Not reported
Export Indicator:	Not reported
Discr Quantity Indicator:	Not reported
Discr Type Indicator:	Not reported
Discr Residue Indicator:	Not reported
Discr Partial Reject Indicator:	Not reported
Discr Full Reject Indicator:	Not reported
Manifest Ref Number:	Not reported
Alt Facility RCRA ID:	Not reported
Alt Facility Sign Date:	Not reported
MGMT Method Type Code:	Not reported
Waste Code:	D039 - TETRACHLOROETHYLENE 0.73 MG/L TCLP
Waste Code:	Not reported
Waste Code:	Not reported
Waste Code:	Not reported
Waste Code:	Not reported
Waste Code:	Not reported
Quantity:	00444

LINDA TOOL & DIE CORP (Continued) **1000791081**

Units:	P - Pounds
Number of Containers:	001
Container Type:	DM - Metal drums, barrels
Handling Method:	B Incineration, heat recovery, burning.
Specific Gravity:	01.00

Click this hyperlink while viewing on your computer to access
-1 additional NY MANIFEST: record(s) in the EDR Site Report.

AQ576 **CON EDISON SERVICE BOX: 43332** **FINDS** **1016894809**
604 UNION ST **ECHO** **N/A**
< 1/8 **BROOKLYN, NY 11231**
1 ft.

Site 8 of 8 in cluster AQ

Relative: Higher

Actual: 23 ft.

FINDS:

Registry ID: 110060192429

Environmental Interest/Information System
RCRAInfo is a national information system that supports the Resource Conservation and Recovery Act (RCRA) program through the tracking of events and activities related to facilities that generate, transport, and treat, store, or dispose of hazardous waste. RCRAInfo allows RCRA program staff to track the notification, permit, compliance, and corrective action activities required under RCRA.

Click this hyperlink while viewing on your computer to access
additional FINDS: detail in the EDR Site Report.

ECHO:

Envid:	1016894809
Registry ID:	110060192429
DFR URL:	http://echo.epa.gov/detailed-facility-report?fid=110060192429

AU577 **CON EDISON** **NY MANIFEST** **S117067066**
227 3RD ST **N/A**
< 1/8 **BROOKLYN, NY 11215**
1 ft.

Site 11 of 14 in cluster AU

Relative: Lower

Actual: 5 ft.

NY MANIFEST:

Country:	USA
EPA ID:	NYP004597928
Facility Status:	Not reported
Location Address 1:	227 3RD ST
Code:	BP
Location Address 2:	Not reported
Total Tanks:	Not reported
Location City:	BROOKLYN
Location State:	NY
Location Zip:	11215
Location Zip 4:	Not reported

CON EDISON (Continued) **S117067066**

NY MANIFEST:

EPAID:	NYP004597928
Mailing Name:	CON EDISON
Mailing Contact:	TOM TEELING
Mailing Address 1:	4 IRVING PLACE 15TH FLOOR
Mailing Address 2:	Not reported
Mailing City:	NEW YORK
Mailing State:	NY
Mailing Zip:	10003
Mailing Zip 4:	Not reported
Mailing Country:	USA
Mailing Phone:	Not reported

NY MANIFEST:

Document ID:	Not reported
Manifest Status:	Not reported
seq:	Not reported
Year:	2014
Trans1 State ID:	NJ0000027193
Trans2 State ID:	Not reported
Generator Ship Date:	07/16/2014
Trans1 Recv Date:	07/16/2014
Trans2 Recv Date:	Not reported
TSD Site Recv Date:	07/18/2014
Part A Recv Date:	Not reported
Part B Recv Date:	Not reported
Generator EPA ID:	NYP004597928
Trans1 EPA ID:	Not reported
Trans2 EPA ID:	Not reported
TSDF ID 1:	NJD002200046
TSDF ID 2:	Not reported
Manifest Tracking Number:	013246154JJK
Import Indicator:	N
Export Indicator:	N
Discr Quantity Indicator:	N
Discr Type Indicator:	N
Discr Residue Indicator:	N
Discr Partial Reject Indicator:	N
Discr Full Reject Indicator:	N
Manifest Ref Number:	Not reported
Alt Facility RCRA ID:	Not reported
Alt Facility Sign Date:	Not reported
MGMT Method Type Code:	H110
Waste Code:	Not reported
Waste Code:	Not reported
Waste Code:	Not reported
Waste Code:	Not reported
Waste Code:	Not reported
Waste Code:	Not reported
Quantity:	300
Units:	G - Gallons (liquids only)* (8.3 pounds)
Number of Containers:	1
Container Type:	TT - Cargo tank, tank trucks
Handling Method:	T Chemical, physical, or biological treatment.
Specific Gravity:	1
Waste Code:	D008

CON EDISON (Continued) **S117067066**

Waste Code 1_2: Not reported
Waste Code 1_3: Not reported
Waste Code 1_4: Not reported
Waste Code 1_5: Not reported
Waste Code 1_6: Not reported

Click this hyperlink while viewing on your computer to access
-1 additional NY MANIFEST: record(s) in the EDR Site Report.

AL578 **NY COOLING TOWERS** **S121990163**
560 CARROLL STREET **N/A**
< 1/8 **BROOKLYN, NY 11215**
1 ft.

Site 19 of 25 in cluster AL

Relative: Higher
Actual: 27 ft.

COOLING TOWERS:

Equipment Unique ID:	11478
Equipment Borough:	Brooklyn
Intended Use:	Air Conditioning
Manufacturer:	Baltimore Aircoil Company (BAC)
Model:	VTL185M
Cooling Capacity:	Not reported
Cooling Capacity Unit:	BTU
Commissioned Date:	Not reported
Inspection Date:	08/21/2018
Date of Bacteriological Collection:	08/14/2018
Date of Legionella Collection:	08/01/2018
Last Legionella Result > 1,000 CFU/mL:	no
Latitude:	40.676
Longitude:	-73.9836

AH579 **LEFKOWITZ PROP - CARROLL ST** **FINDS** **1007793780**
400 CARROLL ST **N/A**
< 1/8 **BROOKLYN, NY 11215**
1 ft.

Site 15 of 17 in cluster AH

Relative: Lower
Actual: 4 ft.

FINDS:

Registry ID: 110019562828

Environmental Interest/Information System
FIS (New York - Facility Information System) is New York's Department of Environmental Conservation (DEC) information system for tracking environmental facility information found across the State.

Click this hyperlink while viewing on your computer to access
additional FINDS: detail in the EDR Site Report.

AS580 **FORO MARBLE CO INC** **FINDS** **1017381635**
140 3RD ST **ECHO** **N/A**
< 1/8 **BROOKLYN, NY 11231**
1 ft.

Site 9 of 15 in cluster AS

Relative: Lower
Actual: 5 ft.

FINDS:

Registry ID: 110062659074

Environmental Interest/Information System
US National Pollutant Discharge Elimination System (NPDES) module of the Compliance Information System (ICIS) tracks surface water permits issued under the Clean Water Act. Under NPDES, all facilities that discharge pollutants from any point source into waters of the United States are required to obtain a permit. The permit will likely contain limits on what can be discharged, impose monitoring and reporting requirements, and include other provisions to ensure that the discharge does not adversely affect water quality.

Click this hyperlink while viewing on your computer to access additional FINDS: detail in the EDR Site Report.

ECHO:
Envid: 1017381635
Registry ID: 110062659074
DFR URL: http://echo.epa.gov/detailed-facility-report?fid=110062659074

AR581 **CON EDISON** **NY MANIFEST** **S119077023**
451 CARROLL ST FRONT OF **N/A**
< 1/8 **BROOKLYN, NY 11225**
1 ft.

Site 23 of 28 in cluster AR

Relative: Higher
Actual: 12 ft.

NY MANIFEST:
Country: USA
EPA ID: NYP004818912
Facility Status: Not reported
Location Address 1: 451 CARROLL
Code: BP
Location Address 2: SB 22610
Total Tanks: Not reported
Location City: BROOKLYN
Location State: NY
Location Zip: Not reported
Location Zip 4: Not reported

NY MANIFEST:
EPAID: NYP004818912
Mailing Name: CON EDISON
Mailing Contact: DENNIS HUACON
Mailing Address 1: 4 IRVING PL 15TH FL
Mailing Address 2: Not reported
Mailing City: NEW YORK
Mailing State: NY
Mailing Zip: 10003
Mailing Zip 4: Not reported
Mailing Country: USA
Mailing Phone: 2124603770

CON EDISON (Continued) **S119077023**

NY MANIFEST:

Document ID:	Not reported
Manifest Status:	Not reported
seq:	Not reported
Year:	2015
Trans1 State ID:	NJ0000027193
Trans2 State ID:	Not reported
Generator Ship Date:	08/05/2015
Trans1 Recv Date:	08/05/2015
Trans2 Recv Date:	Not reported
TSD Site Recv Date:	08/07/2015
Part A Recv Date:	Not reported
Part B Recv Date:	Not reported
Generator EPA ID:	NYP004818912
Trans1 EPA ID:	Not reported
Trans2 EPA ID:	Not reported
TSDF ID 1:	NJD002200046
TSDF ID 2:	Not reported
Manifest Tracking Number:	014469366JJK
Import Indicator:	N
Export Indicator:	N
Discr Quantity Indicator:	N
Discr Type Indicator:	N
Discr Residue Indicator:	N
Discr Partial Reject Indicator:	N
Discr Full Reject Indicator:	N
Manifest Ref Number:	Not reported
Alt Facility RCRA ID:	Not reported
Alt Facility Sign Date:	Not reported
MGMT Method Type Code:	H110
Waste Code:	Not reported
Waste Code:	Not reported
Waste Code:	Not reported
Waste Code:	Not reported
Waste Code:	Not reported
Waste Code:	Not reported
Quantity:	1000
Units:	P - Pounds
Number of Containers:	1
Container Type:	TT - Cargo tank, tank trucks
Handling Method:	T Chemical, physical, or biological treatment.
Specific Gravity:	1
Waste Code:	D008
Waste Code 1_2:	Not reported
Waste Code 1_3:	Not reported
Waste Code 1_4:	Not reported
Waste Code 1_5:	Not reported
Waste Code 1_6:	Not reported

Click this hyperlink while viewing on your computer to access
-1 additional NY MANIFEST: record(s) in the EDR Site Report.

AL582 **VAULT# TM0253** **NY Spills** **S106468549**
PRESIDENT ST & 4TH AVE **N/A**
< 1/8 **BROOKLYN, NY**
1 ft.

Site 20 of 25 in cluster AL

Relative: Higher
Actual: 28 ft.

SPILLS:

Spill Number/Closed Date:	0400989 / 2004-07-20
Facility ID:	0400989
Facility Type:	ER
DER Facility ID:	255616
Site ID:	317096
DEC Region:	2
Spill Cause:	Unknown
Spill Class:	C4
SWIS:	2401
Spill Date:	2004-04-28
Investigator:	JHOCONNE
Referred To:	Not reported
Reported to Dept:	2004-04-28
CID:	407
Water Affected:	Not reported
Spill Source:	Unknown
Spill Notifier:	Tank Tester
Cleanup Ceased:	Not reported
Cleanup Meets Std:	False
Last Inspection:	Not reported
Recommended Penalty:	False
UST Trust:	False
Remediation Phase:	0
Date Entered In Computer:	2004-04-28
Spill Record Last Update:	2004-07-20
Spiller Name:	Not reported
Spiller Company:	Not reported
Spiller Address:	Not reported
Spiller Company:	001
Contact Name:	ERT DESK
DEC Memo:	"Prior to Sept, 2004 data translation this spill Lead_DEC Field was O'CONNELL e2mis no. 153110: FOUND APPROX 2-GALLONS OF UNKNOWN OIL ON APPROX 400 GALLONS WATER IT APPEARS TO BE CONTAINED. UNIT PRESSURE TESTED AND HELD. RECORDS SHOW 32 PPM DATED 9/12/89. 1-SAMPLE TAKEN. Lab Sequence Number: 04-03210-001 PCB <1 ppm. TRANSFORMER TO BE REPLACED ON 4/29/04 AND STRUCTURE WILL NEED TO BE CLEANED AFTER REMOVAL OF OLD UNIT. 29-APR-2004 12:35 HRS. TRANS REMOVED STRUCTURE DBL. WASHED WITH BIO-GEN 760. NO SUMP FOUND IN STRUCTURES. TAG #16551 REMOVED. CLEANUP COMPLETE 100%."
Remarks:	"2 gallons of oil spilled into containment which is filled with 400 gallons of water. This is origionaly on a 24 hour program, was taken off at 4/28/04 18:55 because they are going to replace the transformer in the vault."

All Materials:

Site ID:	317096
Operable Unit ID:	885166
Operable Unit:	01
Material ID:	492219
Material Code:	0066A
Material Name:	unknown petroleum
Case No.:	Not reported
Material FA:	Petroleum

VAULT# TM0253 (Continued) **S106468549**

Quantity: 2.00
Units: G
Recovered: .00
Oxygenate: Not reported

---

583 **GOWANUS VILLAGE I** **NY ENG CONTROLS** **S113401969**
153 2ND ST A/K/A 322 3RD AVENUE **NY BROWNFIELDS** **N/A**
< 1/8 **BROOKLYN, NY 11217** **NY MANIFEST**
1 ft.

Relative: **Lower**
Actual: **9 ft.**

ENG CONTROLS:
Site Code: 332623
HW Code: C224099
Control Code: 15
Control Type: ENG
Date Record Added: 12/20/2017
Date Rec Updated: 12/29/2017
Updated By: JCGRATHW
Site Description: Location: The property is an approximately 2.5 acre site located in a commercial/industrial area of Brooklyn at 153 2nd Street a/k/a 322 3rd Avenue. The Gowanus Canal is located adjacent to the site to the northwest. Site Features: A 24,200 square foot, three story vacant structure occupies the eastern portion of the site. The building has a basement floor that is a 13 foot thick concrete slab that extends below the water table. The remainder of the site is covered by the final site cover system. Current Zoning and Land Use: The site is currently inactive and is zoned as a manufacturing district (M2-1) by the City of New York. The property uses surrounding the site are primarily light industrial, with a small concentration of residential use. The closest residential properties are located approximately 300 feet to the northeast of the site near the intersection of 3rd Avenue and Carroll Street. The site is bordered to the north by a 60 foot wide filled-in canal (former 1st Street Basin), which is to be restored as part of the Gowanus Canal NPL site remedy. To the east is a storage facility, a Verizon truck depot is located south of the site, and the Gowanus Canal, which is approximately 100 feet wide, lies directly west of the site. Past Use of the Site: Sanborn maps dating back to 1886 indicate that the site was occupied by Nassau Sulfur Works and Smith and Shaw Mattress Materials and Paper Stock. In 1904, the property was transferred to the Brooklyn Rapid Transit R.R. Power Plant. Under their ownership, it appears that coal was delivered by water and transported beneath the site via coal tunnel. In 1938, the property was turned over to the Williamsburg Power Plant Corporation and used as a central power station. The property was transferred to the New York City Transit System in 1950, where it was used as an electrical sub-station and switching yard until 1996. Site Geology and Hydrogeology: The site is underlain by urban fill, generally to a depth of about 8 feet, but reportedly ranging to depths up to 24 feet in some areas. Below the fill is a layer of organic silt indicative of a historic wetland. The depth to groundwater ranges from about 7 feet to 20 feet with groundwater movement generally to the northwest toward the Gowanus Canal.
Env Problem: Prior to Remediation: The primary contaminant of concern is polychlorinated biphenyls (PCBs). The PCBs do not appear to be contributing to off site environmental impacts that require additional investigation or remedial action. The contaminants found in each media sampled (soil, groundwater and soil vapor) are

GOWANUS VILLAGE I (Continued) **S113401969**

summarized below: Soil: Only one post excavation sample (44 ppm PCBs) exceeded the 10 ppm remedial cleanup objective specified in the Decision Document. The levels of PCB contamination are high under the existing on site building, but the groundwater remedy (LNAPL collection system) will prevent its migration. Groundwater: PCB contaminated LNAPL exists under the existing on site building. The groundwater extraction well system will prevent LNAPL migration. Monitoring the groundwater monitoring well network will illustrate the remedy is protective of public health and the environment. Soil Vapor: The most significant detection was for tetrachloroethene (perchloroethene or PCE) detected at concentrations up to 1,260 ug/m3 along 2nd Street. Soil Vapor Intrusion evaluations is to be performed for on-site buildings before occupancy is permitted. Post Remediation: Remediation at the site is complete. Prior to remediation, the primary contaminants of concern were PCB compounds in soil, and PCB-containing oil atop the groundwater table. Remedial action resulted in attainment of the site specific cleanup objectives throughout the parcel, with all soil below two feet in depth containing less than 10 ppm PCB. The site is now covered with a cover system allowing for restricted residential use. Remaining contamination in soil, groundwater, and soil vapor, if any, is being managed under a Site Management Plan.

Health Problem: Remedial actions are complete and measures are in place to control the potential for coming in contact with residual contamination remaining at the site.
Dump: False
Structure: False
Lagoon: False
Landfill: False
Pond: False
Disp Start: Not reported
Disp Term: Not reported
Lat/Long: 40:40’39"N / 73:59’18"W
Dell: False
Record Add: 2004-10-20 08:42:00
Record Upd: 2017-12-19 11:48:00
Updated By: JCGRATHW
Own Op: Document Repository
Sub Type: NNN
Owner Name: Not reported
Owner Company: Brooklyn Public Library - Pacific Branch
Owner Address: 25 4th Avenue
Owner Addr2: Not reported
Owner City,St,Zip: Brooklyn, NY 11217
Owner Country: United States of America
Own Op: Owner
Sub Type: P03
Owner Name: Katie Dixon
Owner Company: BRT Powerhouse LLC
Owner Address: 98 4th Street
Owner Addr2: Suite 406
Owner City,St,Zip: Brooklyn, NY 11231
Owner Country: United States of America
Own Op: Applicant/Requestor
Sub Type: P03
Owner Name: Katie Dixon
Owner Company: Gemini Arts Initiative, Inc.

GOWANUS VILLAGE I (Continued) **S113401969**

Owner Address:	98 4th Street
Owner Addr2:	Suite 406
Owner City,St,Zip:	Brooklyn, NY 11231
Owner Country:	United States of America
Own Op:	Applicant/Requestor
Sub Type:	P03
Owner Name:	Katie Dixon
Owner Company:	Gemini Arts Subsidiary LLC
Owner Address:	98 4th Street
Owner Addr2:	Suite 406
Owner City,St,Zip:	Brooklyn, NY 11231
Owner Country:	United States of America
Own Op:	Document Repository
Sub Type:	NNN
Owner Name:	Not reported
Owner Company:	Brooklyn Public Library - Park Slope Library
Owner Address:	431 6th Avenue
Owner Addr2:	Not reported
Owner City,St,Zip:	Brooklyn, NY 11215
Owner Country:	United States of America
Own Op:	Applicant/Requestor
Sub Type:	P03
Owner Name:	Katie Dixon
Owner Company:	BRT Powerhouse LLC
Owner Address:	98 4th Street
Owner Addr2:	Suite 406
Owner City,St,Zip:	Brooklyn, NY 11231
Owner Country:	United States of America
Own Op:	Document Repository
Sub Type:	NNN
Owner Name:	Brian Davidson
Owner Company:	NYSDEC
Owner Address:	625 Broadway - 12th Fl.
Owner Addr2:	Not reported
Owner City,St,Zip:	Albany, NY 12233-7016
Owner Country:	United States of America
HW Code:	C224099
Waste Type:	1,4-dichlorobenzene
Waste Quantity:	UNKNOWN
Waste Code:	Not reported
HW Code:	C224099
Waste Type:	chlorobenzene
Waste Quantity:	UNKNOWN
Waste Code:	Not reported
HW Code:	C224099
Waste Type:	benzo(a)pyrene
Waste Quantity:	UNKNOWN
Waste Code:	Not reported
HW Code:	C224099
Waste Type:	polychlorinated biphenyls (PCB)
Waste Quantity:	UNKNOWN
Waste Code:	Not reported
HW Code:	C224099
Waste Type:	lead
Waste Quantity:	UNKNOWN
Waste Code:	Not reported
HW Code:	C224099

GOWANUS VILLAGE I (Continued) **S113401969**

Waste Type:	1,2,4-trimethylbenzene
Waste Quantity:	UNKNOWN
Waste Code:	Not reported
HW Code:	C224099
Waste Type:	mercury
Waste Quantity:	UNKNOWN
Waste Code:	Not reported
HW Code:	C224099
Waste Type:	tetrachloroethene (PCE)
Waste Quantity:	UNKNOWN
Waste Code:	Not reported
HW Code:	C224099
Waste Type:	barium
Waste Quantity:	UNKNOWN
Waste Code:	Not reported
HW Code:	C224099
Waste Type:	benzo(a)anthracene
Waste Quantity:	UNKNOWN
Waste Code:	Not reported
HW Code:	C224099
Waste Type:	copper
Waste Quantity:	UNKNOWN
Waste Code:	Not reported
HW Code:	C224099
Waste Type:	arsenic
Waste Quantity:	UNKNOWN
Waste Code:	Not reported
Crossref ID:	08/21/2012
Cross Ref Type Code:	26
Cross Ref Type:	Agreement/Consent Order Date
Record Added Date:	2016-06-22 08:50:00
Record Updated:	2016-06-22 08:50:00
Updated By:	JCGRATHW
Crossref ID:	C224099-08-12
Cross Ref Type Code:	23
Cross Ref Type:	Agreement/Consent Order Number
Record Added Date:	2013-05-24 09:26:00
Record Updated:	2013-05-24 09:26:00
Updated By:	BRWOLOSE
Crossref ID:	1609964
Cross Ref Type Code:	01
Cross Ref Type:	Spill No.
Record Added Date:	2017-03-30 07:42:00
Record Updated:	2017-03-30 07:42:00
Updated By:	JCGRATHW
Crossref ID:	2017000371814
Cross Ref Type Code:	25
Cross Ref Type:	County Recording Identifier
Record Added Date:	2017-11-17 09:44:00
Record Updated:	2017-11-17 09:44:00
Updated By:	JCGRATHW

Site Code:	332623
HW Code:	C224099
Control Code:	16
Control Type:	ENG
Date Record Added:	12/20/2017

GOWANUS VILLAGE I (Continued) **S113401969**

Date Rec Updated: 12/29/2017
Updated By: JCGRATHW
Site Description: Location: The property is an approximately 2.5 acre site located in a commercial/industrial area of Brooklyn at 153 2nd Street a/k/a 322 3rd Avenue. The Gowanus Canal is located adjacent to the site to the northwest. Site Features: A 24,200 square foot, three story vacant structure occupies the eastern portion of the site. The building has a basement floor that is a 13 foot thick concrete slab that extends below the water table. The remainder of the site is covered by the final site cover system. Current Zoning and Land Use: The site is currently inactive and is zoned as a manufacturing district (M2-1) by the City of New York. The property uses surrounding the site are primarily light industrial, with a small concentration of residential use. The closest residential properties are located approximately 300 feet to the northeast of the site near the intersection of 3rd Avenue and Carroll Street. The site is bordered to the north by a 60 foot wide filled-in canal (former 1st Street Basin), which is to be restored as part of the Gowanus Canal NPL site remedy. To the east is a storage facility, a Verizon truck depot is located south of the site, and the Gowanus Canal, which is approximately 100 feet wide, lies directly west of the site. Past Use of the Site: Sanborn maps dating back to 1886 indicate that the site was occupied by Nassau Sulfur Works and Smith and Shaw Mattress Materials and Paper Stock. In 1904, the property was transferred to the Brooklyn Rapid Transit R.R. Power Plant. Under their ownership, it appears that coal was delivered by water and transported beneath the site via coal tunnel. In 1938, the property was turned over to the Williamsburg Power Plant Corporation and used as a central power station. The property was transferred to the New York City Transit System in 1950, where it was used as an electrical sub-station and switching yard until 1996. Site Geology and Hydrogeology: The site is underlain by urban fill, generally to a depth of about 8 feet, but reportedly ranging to depths up to 24 feet in some areas. Below the fill is a layer of organic silt indicative of a historic wetland. The depth to groundwater ranges from about 7 feet to 20 feet with groundwater movement generally to the northwest toward the Gowanus Canal.
Env Problem: Prior to Remediation: The primary contaminant of concern is polychlorinated biphenyls (PCBs). The PCBs do not appear to be contributing to off site environmental impacts that require additional investigation or remedial action. The contaminants found in each media sampled (soil, groundwater and soil vapor) are summarized below: Soil: Only one post excavation sample (44 ppm PCBs) exceeded the 10 ppm remedial cleanup objective specified in the Decision Document. The levels of PCB contamination are high under the existing on site building, but the groundwater remedy (LNAPL collection system) will prevent its migration. Groundwater: PCB contaminated LNAPL exists under the existing on site building. The groundwater extraction well system will prevent LNAPL migration. Monitoring the groundwater monitoring well network will illustrate the remedy is protective of public health and the environment. Soil Vapor: The most significant detection was for tetrachloroethene (perchloroethene or PCE) detected at concentrations up to 1,260 ug/m3 along 2nd Street. Soil Vapor Intrusion evaluations is to be performed for on-site buildings before occupancy is permitted. Post Remediation: Remediation at the site is complete. Prior to remediation, the primary contaminants of concern were PCB compounds in soil, and PCB-containing oil atop the groundwater table. Remedial

GOWANUS VILLAGE I (Continued) **S113401969**

	action resulted in attainment of the site specific cleanup objectives throughout the parcel, with all soil below two feet in depth containing less than 10 ppm PCB. The site is now covered with a cover system allowing for restricted residential use. Remaining contamination in soil, groundwater, and soil vapor, if any, is being managed under a Site Management Plan.
Health Problem:	Remedial actions are complete and measures are in place to control the potential for coming in contact with residual contamination remaining at the site.
Dump:	False
Structure:	False
Lagoon:	False
Landfill:	False
Pond:	False
Disp Start:	Not reported
Disp Term:	Not reported
Lat/Long:	40:40’39"N / 73:59’18"W
Dell:	False
Record Add:	2004-10-20 08:42:00
Record Upd:	2017-12-19 11:48:00
Updated By:	JCGRATHW
Own Op:	Document Repository
Sub Type:	NNN
Owner Name:	Not reported
Owner Company:	Brooklyn Public Library - Pacific Branch
Owner Address:	25 4th Avenue
Owner Addr2:	Not reported
Owner City,St,Zip:	Brooklyn, NY 11217
Owner Country:	United States of America
Own Op:	Owner
Sub Type:	P03
Owner Name:	Katie Dixon
Owner Company:	BRT Powerhouse LLC
Owner Address:	98 4th Street
Owner Addr2:	Suite 406
Owner City,St,Zip:	Brooklyn, NY 11231
Owner Country:	United States of America
Own Op:	Applicant/Requestor
Sub Type:	P03
Owner Name:	Katie Dixon
Owner Company:	Gemini Arts Initiative, Inc.
Owner Address:	98 4th Street
Owner Addr2:	Suite 406
Owner City,St,Zip:	Brooklyn, NY 11231
Owner Country:	United States of America
Own Op:	Applicant/Requestor
Sub Type:	P03
Owner Name:	Katie Dixon
Owner Company:	Gemini Arts Subsidiary LLC
Owner Address:	98 4th Street
Owner Addr2:	Suite 406
Owner City,St,Zip:	Brooklyn, NY 11231
Owner Country:	United States of America
Own Op:	Document Repository
Sub Type:	NNN
Owner Name:	Not reported
Owner Company:	Brooklyn Public Library - Park Slope Library

GOWANUS VILLAGE I (Continued) **S113401969**

Owner Address:	431 6th Avenue
Owner Addr2:	Not reported
Owner City,St,Zip:	Brooklyn, NY 11215
Owner Country:	United States of America
Own Op:	Applicant/Requestor
Sub Type:	P03
Owner Name:	Katie Dixon
Owner Company:	BRT Powerhouse LLC
Owner Address:	98 4th Street
Owner Addr2:	Suite 406
Owner City,St,Zip:	Brooklyn, NY 11231
Owner Country:	United States of America
Own Op:	Document Repository
Sub Type:	NNN
Owner Name:	Brian Davidson
Owner Company:	NYSDEC
Owner Address:	625 Broadway - 12th Fl.
Owner Addr2:	Not reported
Owner City,St,Zip:	Albany, NY 12233-7016
Owner Country:	United States of America
HW Code:	C224099
Waste Type:	1,4-dichlorobenzene
Waste Quantity:	UNKNOWN
Waste Code:	Not reported
HW Code:	C224099
Waste Type:	chlorobenzene
Waste Quantity:	UNKNOWN
Waste Code:	Not reported
HW Code:	C224099
Waste Type:	benzo(a)pyrene
Waste Quantity:	UNKNOWN
Waste Code:	Not reported
HW Code:	C224099
Waste Type:	polychlorinated biphenyls (PCB)
Waste Quantity:	UNKNOWN
Waste Code:	Not reported
HW Code:	C224099
Waste Type:	lead
Waste Quantity:	UNKNOWN
Waste Code:	Not reported
HW Code:	C224099
Waste Type:	1,2,4-trimethylbenzene
Waste Quantity:	UNKNOWN
Waste Code:	Not reported
HW Code:	C224099
Waste Type:	mercury
Waste Quantity:	UNKNOWN
Waste Code:	Not reported
HW Code:	C224099
Waste Type:	tetrachloroethene (PCE)
Waste Quantity:	UNKNOWN
Waste Code:	Not reported
HW Code:	C224099
Waste Type:	barium
Waste Quantity:	UNKNOWN
Waste Code:	Not reported
HW Code:	C224099

GOWANUS VILLAGE I (Continued) **S113401969**

Waste Type:	benzo(a)anthracene
Waste Quantity:	UNKNOWN
Waste Code:	Not reported
HW Code:	C224099
Waste Type:	copper
Waste Quantity:	UNKNOWN
Waste Code:	Not reported
HW Code:	C224099
Waste Type:	arsenic
Waste Quantity:	UNKNOWN
Waste Code:	Not reported
Crossref ID:	08/21/2012
Cross Ref Type Code:	26
Cross Ref Type:	Agreement/Consent Order Date
Record Added Date:	2016-06-22 08:50:00
Record Updated:	2016-06-22 08:50:00
Updated By:	JCGRATHW
Crossref ID:	C224099-08-12
Cross Ref Type Code:	23
Cross Ref Type:	Agreement/Consent Order Number
Record Added Date:	2013-05-24 09:26:00
Record Updated:	2013-05-24 09:26:00
Updated By:	BRWOLOSE
Crossref ID:	1609964
Cross Ref Type Code:	01
Cross Ref Type:	Spill No.
Record Added Date:	2017-03-30 07:42:00
Record Updated:	2017-03-30 07:42:00
Updated By:	JCGRATHW
Crossref ID:	2017000371814
Cross Ref Type Code:	25
Cross Ref Type:	County Recording Identifier
Record Added Date:	2017-11-17 09:44:00
Record Updated:	2017-11-17 09:44:00
Updated By:	JCGRATHW
Site Code:	332623
HW Code:	C224099
Control Code:	36
Control Type:	ENG
Date Record Added:	12/20/2017
Date Rec Updated:	12/29/2017
Updated By:	JCGRATHW
Site Description:	Location: The property is an approximately 2.5 acre site located in a commercial/industrial area of Brooklyn at 153 2nd Street a/k/a 322 3rd Avenue. The Gowanus Canal is located adjacent to the site to the northwest. Site Features: A 24,200 square foot, three story vacant structure occupies the eastern portion of the site. The building has a basement floor that is a 13 foot thick concrete slab that extends below the water table. The remainder of the site is covered by the final site cover system. Current Zoning and Land Use: The site is currently inactive and is zoned as a manufacturing district (M2-1) by the City of New York. The property uses surrounding the site are primarily light industrial, with a small concentration of residential use. The closest residential properties are located approximately 300 feet to the northeast of the site near the intersection of 3rd Avenue and Carroll Street. The site is bordered to the north by a 60 foot

GOWANUS VILLAGE I (Continued) **S113401969**

wide filled-in canal (former 1st Street Basin), which is to be restored as part of the Gowanus Canal NPL site remedy. To the east is a storage facility, a Verizon truck depot is located south of the site, and the Gowanus Canal, which is approximately 100 feet wide, lies directly west of the site. Past Use of the Site: Sanborn maps dating back to 1886 indicate that the site was occupied by Nassau Sulfur Works and Smith and Shaw Mattress Materials and Paper Stock. In 1904, the property was transferred to the Brooklyn Rapid Transit R.R. Power Plant. Under their ownership, it appears that coal was delivered by water and transported beneath the site via coal tunnel. In 1938, the property was turned over to the Williamsburg Power Plant Corporation and used as a central power station. The property was transferred to the New York City Transit System in 1950, where it was used as an electrical sub-station and switching yard until 1996. Site Geology and Hydrogeology: The site is underlain by urban fill, generally to a depth of about 8 feet, but reportedly ranging to depths up to 24 feet in some areas. Below the fill is a layer of organic silt indicative of a historic wetland. The depth to groundwater ranges from about 7 feet to 20 feet with groundwater movement generally to the northwest toward the Gowanus Canal.

Env Problem: Prior to Remediation: The primary contaminant of concern is polychlorinated biphenyls (PCBs). The PCBs do not appear to be contributing to off site environmental impacts that require additional investigation or remedial action. The contaminants found in each media sampled (soil, groundwater and soil vapor) are summarized below: Soil: Only one post excavation sample (44 ppm PCBs) exceeded the 10 ppm remedial cleanup objective specified in the Decision Document. The levels of PCB contamination are high under the existing on site building, but the groundwater remedy (LNAPL collection system) will prevent its migration. Groundwater: PCB contaminated LNAPL exists under the existing on site building. The groundwater extraction well system will prevent LNAPL migration. Monitoring the groundwater monitoring well network will illustrate the remedy is protective of public health and the environment. Soil Vapor: The most significant detection was for tetrachloroethene (perchloroethene or PCE) detected at concentrations up to 1,260 ug/m3 along 2nd Street. Soil Vapor Intrusion evaluations is to be performed for on-site buildings before occupancy is permitted. Post Remediation: Remediation at the site is complete. Prior to remediation, the primary contaminants of concern were PCB compounds in soil, and PCB-containing oil atop the groundwater table. Remedial action resulted in attainment of the site specific cleanup objectives throughout the parcel, with all soil below two feet in depth containing less than 10 ppm PCB. The site is now covered with a cover system allowing for restricted residential use. Remaining contamination in soil, groundwater, and soil vapor, if any, is being managed under a Site Management Plan.

Health Problem: Remedial actions are complete and measures are in place to control the potential for coming in contact with residual contamination remaining at the site.

Dump: False
Structure: False
Lagoon: False
Landfill: False
Pond: False
Disp Start: Not reported
Disp Term: Not reported

GOWANUS VILLAGE I (Continued) **S113401969**

Lat/Long:	40:40'39"N / 73:59'18"W
Dell:	False
Record Add:	2004-10-20 08:42:00
Record Upd:	2017-12-19 11:48:00
Updated By:	JCGRATHW
Own Op:	Document Repository
Sub Type:	NNN
Owner Name:	Not reported
Owner Company:	Brooklyn Public Library - Pacific Branch
Owner Address:	25 4th Avenue
Owner Addr2:	Not reported
Owner City,St,Zip:	Brooklyn, NY 11217
Owner Country:	United States of America
Own Op:	Owner
Sub Type:	P03
Owner Name:	Katie Dixon
Owner Company:	BRT Powerhouse LLC
Owner Address:	98 4th Street
Owner Addr2:	Suite 406
Owner City,St,Zip:	Brooklyn, NY 11231
Owner Country:	United States of America
Own Op:	Applicant/Requestor
Sub Type:	P03
Owner Name:	Katie Dixon
Owner Company:	Gemini Arts Initiative, Inc.
Owner Address:	98 4th Street
Owner Addr2:	Suite 406
Owner City,St,Zip:	Brooklyn, NY 11231
Owner Country:	United States of America
Own Op:	Applicant/Requestor
Sub Type:	P03
Owner Name:	Katie Dixon
Owner Company:	Gemini Arts Subsidiary LLC
Owner Address:	98 4th Street
Owner Addr2:	Suite 406
Owner City,St,Zip:	Brooklyn, NY 11231
Owner Country:	United States of America
Own Op:	Document Repository
Sub Type:	NNN
Owner Name:	Not reported
Owner Company:	Brooklyn Public Library - Park Slope Library
Owner Address:	431 6th Avenue
Owner Addr2:	Not reported
Owner City,St,Zip:	Brooklyn, NY 11215
Owner Country:	United States of America
Own Op:	Applicant/Requestor
Sub Type:	P03
Owner Name:	Katie Dixon
Owner Company:	BRT Powerhouse LLC
Owner Address:	98 4th Street
Owner Addr2:	Suite 406
Owner City,St,Zip:	Brooklyn, NY 11231
Owner Country:	United States of America
Own Op:	Document Repository
Sub Type:	NNN
Owner Name:	Brian Davidson
Owner Company:	NYSDEC

GOWANUS VILLAGE I (Continued) **S113401969**

Owner Address:	625 Broadway - 12th Fl.
Owner Addr2:	Not reported
Owner City,St,Zip:	Albany, NY 12233-7016
Owner Country:	United States of America
HW Code:	C224099
Waste Type:	1,4-dichlorobenzene
Waste Quantity:	UNKNOWN
Waste Code:	Not reported
HW Code:	C224099
Waste Type:	chlorobenzene
Waste Quantity:	UNKNOWN
Waste Code:	Not reported
HW Code:	C224099
Waste Type:	benzo(a)pyrene
Waste Quantity:	UNKNOWN
Waste Code:	Not reported
HW Code:	C224099
Waste Type:	polychlorinated biphenyls (PCB)
Waste Quantity:	UNKNOWN
Waste Code:	Not reported
HW Code:	C224099
Waste Type:	lead
Waste Quantity:	UNKNOWN
Waste Code:	Not reported
HW Code:	C224099
Waste Type:	1,2,4-trimethylbenzene
Waste Quantity:	UNKNOWN
Waste Code:	Not reported
HW Code:	C224099
Waste Type:	mercury
Waste Quantity:	UNKNOWN
Waste Code:	Not reported
HW Code:	C224099
Waste Type:	tetrachloroethene (PCE)
Waste Quantity:	UNKNOWN
Waste Code:	Not reported
HW Code:	C224099
Waste Type:	barium
Waste Quantity:	UNKNOWN
Waste Code:	Not reported
HW Code:	C224099
Waste Type:	benzo(a)anthracene
Waste Quantity:	UNKNOWN
Waste Code:	Not reported
HW Code:	C224099
Waste Type:	copper
Waste Quantity:	UNKNOWN
Waste Code:	Not reported
HW Code:	C224099
Waste Type:	arsenic
Waste Quantity:	UNKNOWN
Waste Code:	Not reported
Crossref ID:	08/21/2012
Cross Ref Type Code:	26
Cross Ref Type:	Agreement/Consent Order Date
Record Added Date:	2016-06-22 08:50:00
Record Updated:	2016-06-22 08:50:00

GOWANUS VILLAGE I (Continued) **S113401969**

Updated By:	JCGRATHW
Crossref ID:	C224099-08-12
Cross Ref Type Code:	23
Cross Ref Type:	Agreement/Consent Order Number
Record Added Date:	2013-05-24 09:26:00
Record Updated:	2013-05-24 09:26:00
Updated By:	BRWOLOSE
Crossref ID:	1609964
Cross Ref Type Code:	01
Cross Ref Type:	Spill No.
Record Added Date:	2017-03-30 07:42:00
Record Updated:	2017-03-30 07:42:00
Updated By:	JCGRATHW
Crossref ID:	2017000371814
Cross Ref Type Code:	25
Cross Ref Type:	County Recording Identifier
Record Added Date:	2017-11-17 09:44:00
Record Updated:	2017-11-17 09:44:00
Updated By:	JCGRATHW

BROWNFIELDS:

Program:	BCP
Site Code:	332623
Acres:	2.496
HW Code:	C224099
SWIS:	2401
Town:	New York City
Record Added Date:	10/20/2004
Record Updated Date:	01/16/2018
Update By:	JXGRECO
Site Description:	Location: The property is an approximately 2.5 acre site located in a commercial/industrial area of Brooklyn at 153 2nd Street a/k/a 322 3rd Avenue. The Gowanus Canal is located adjacent to the site to the northwest. Site Features: A 24,200 square foot, three story vacant structure occupies the eastern portion of the site. The building has a basement floor that is a 13 foot thick concrete slab that extends below the water table. The remainder of the site is covered by the final site cover system. Current Zoning and Land Use: The site is currently inactive and is zoned as a manufacturing district (M2-1) by the City of New York. The property uses surrounding the site are primarily light industrial, with a small concentration of residential use. The closest residential properties are located approximately 300 feet to the northeast of the site near the intersection of 3rd Avenue and Carroll Street. The site is bordered to the north by a 60 foot wide filled-in canal (former 1st Street Basin), which is to be restored as part of the Gowanus Canal NPL site remedy. To the east is a storage facility, a Verizon truck depot is located south of the site, and the Gowanus Canal, which is approximately 100 feet wide, lies directly west of the site. Past Use of the Site: Sanborn maps dating back to 1886 indicate that the site was occupied by Nassau Sulfur Works and Smith and Shaw Mattress Materials and Paper Stock. In 1904, the property was transferred to the Brooklyn Rapid Transit R.R. Power Plant. Under their ownership, it appears that coal was delivered by water and transported beneath the site via coal tunnel. In 1938, the property was turned over to the Williamsburg Power Plant Corporation and used as a central power station. The property was transferred to the New York City Transit System in 1950, where it was

GOWANUS VILLAGE I (Continued) **S113401969**

	used as an electrical sub-station and switching yard until 1996. Site Geology and Hydrogeology: The site is underlain by urban fill, generally to a depth of about 8 feet, but reportedly ranging to depths up to 24 feet in some areas. Below the fill is a layer of organic silt indicative of a historic wetland. The depth to groundwater ranges from about 7 feet to 20 feet with groundwater movement generally to the northwest toward the Gowanus Canal.
Env Problem:	Prior to Remediation: The primary contaminant of concern is polychlorinated biphenyls (PCBs). The PCBs do not appear to be contributing to off site environmental impacts that require additional investigation or remedial action. The contaminants found in each media sampled (soil, groundwater and soil vapor) are summarized below: Soil: Only one post excavation sample (44 ppm PCBs) exceeded the 10 ppm remedial cleanup objective specified in the Decision Document. The levels of PCB contamination are high under the existing on site building, but the groundwater remedy (LNAPL collection system) will prevent its migration. Groundwater: PCB contaminated LNAPL exists under the existing on site building. The groundwater extraction well system will prevent LNAPL migration. Monitoring the groundwater monitoring well network will illustrate the remedy is protective of public health and the environment. Soil Vapor: The most significant detection was for tetrachloroethene (perchloroethene or PCE) detected at concentrations up to 1,260 ug/m3 along 2nd Street. Soil Vapor Intrusion evaluations is to be performed for on-site buildings before occupancy is permitted. Post Remediation: Remediation at the site is complete. Prior to remediation, the primary contaminants of concern were PCB compounds in soil, and PCB-containing oil atop the groundwater table. Remedial action resulted in attainment of the site specific cleanup objectives throughout the parcel, with all soil below two feet in depth containing less than 10 ppm PCB. The site is now covered with a cover system allowing for restricted residential use. Remaining contamination in soil, groundwater, and soil vapor, if any, is being managed under a Site Management Plan.
Health Problem:	Remedial actions are complete and measures are in place to control the potential for coming in contact with residual contamination remaining at the site.
Dump:	False
Structure:	False
Lagoon:	False
Landfill:	False
Pond:	False
Disp Start:	Not reported
Disp Term:	Not reported
Lat/Long:	40:40’39"N / 73:59’18"W
Dell:	False
Record Add:	2004-10-20 08:42:00
Record Upd:	2017-12-19 11:48:00
Updated By:	JCGRATHW
Own Op:	Document Repository
Sub Type:	NNN
Owner Name:	Not reported
Owner Company:	Brooklyn Public Library - Pacific Branch
Owner Address:	25 4th Avenue
Owner Addr2:	Not reported
Owner City,St,Zip:	Brooklyn, NY 11217
Owner Country:	United States of America

GOWANUS VILLAGE I (Continued) **S113401969**

Own Op:	Owner
Sub Type:	P03
Owner Name:	Katie Dixon
Owner Company:	BRT Powerhouse LLC
Owner Address:	98 4th Street
Owner Addr2:	Suite 406
Owner City,St,Zip:	Brooklyn, NY 11231
Owner Country:	United States of America
Own Op:	Applicant/Requestor
Sub Type:	P03
Owner Name:	Katie Dixon
Owner Company:	Gemini Arts Initiative, Inc.
Owner Address:	98 4th Street
Owner Addr2:	Suite 406
Owner City,St,Zip:	Brooklyn, NY 11231
Owner Country:	United States of America
Own Op:	Applicant/Requestor
Sub Type:	P03
Owner Name:	Katie Dixon
Owner Company:	Gemini Arts Subsidiary LLC
Owner Address:	98 4th Street
Owner Addr2:	Suite 406
Owner City,St,Zip:	Brooklyn, NY 11231
Owner Country:	United States of America
Own Op:	Document Repository
Sub Type:	NNN
Owner Name:	Not reported
Owner Company:	Brooklyn Public Library - Park Slope Library
Owner Address:	431 6th Avenue
Owner Addr2:	Not reported
Owner City,St,Zip:	Brooklyn, NY 11215
Owner Country:	United States of America
Own Op:	Applicant/Requestor
Sub Type:	P03
Owner Name:	Katie Dixon
Owner Company:	BRT Powerhouse LLC
Owner Address:	98 4th Street
Owner Addr2:	Suite 406
Owner City,St,Zip:	Brooklyn, NY 11231
Owner Country:	United States of America
Own Op:	Document Repository
Sub Type:	NNN
Owner Name:	Brian Davidson
Owner Company:	NYSDEC
Owner Address:	625 Broadway - 12th Fl.
Owner Addr2:	Not reported
Owner City,St,Zip:	Albany, NY 12233-7016
Owner Country:	United States of America
HW Code:	C224099
Waste Type:	1,4-dichlorobenzene
Waste Quantity:	UNKNOWN
Waste Code:	Not reported
HW Code:	C224099
Waste Type:	chlorobenzene
Waste Quantity:	UNKNOWN
Waste Code:	Not reported
HW Code:	C224099

GOWANUS VILLAGE I (Continued) **S113401969**

Waste Type:	benzo(a)pyrene
Waste Quantity:	UNKNOWN
Waste Code:	Not reported
HW Code:	C224099
Waste Type:	polychlorinated biphenyls (PCB)
Waste Quantity:	UNKNOWN
Waste Code:	Not reported
HW Code:	C224099
Waste Type:	lead
Waste Quantity:	UNKNOWN
Waste Code:	Not reported
HW Code:	C224099
Waste Type:	1,2,4-trimethylbenzene
Waste Quantity:	UNKNOWN
Waste Code:	Not reported
HW Code:	C224099
Waste Type:	mercury
Waste Quantity:	UNKNOWN
Waste Code:	Not reported
HW Code:	C224099
Waste Type:	tetrachloroethene (PCE)
Waste Quantity:	UNKNOWN
Waste Code:	Not reported
HW Code:	C224099
Waste Type:	barium
Waste Quantity:	UNKNOWN
Waste Code:	Not reported
HW Code:	C224099
Waste Type:	benzo(a)anthracene
Waste Quantity:	UNKNOWN
Waste Code:	Not reported
HW Code:	C224099
Waste Type:	copper
Waste Quantity:	UNKNOWN
Waste Code:	Not reported
HW Code:	C224099
Waste Type:	arsenic
Waste Quantity:	UNKNOWN
Waste Code:	Not reported
Crossref ID:	08/21/2012
Cross Ref Type Code:	26
Cross Ref Type:	Agreement/Consent Order Date
Record Added Date:	2016-06-22 08:50:00
Record Updated:	2016-06-22 08:50:00
Updated By:	JCGRATHW
Crossref ID:	C224099-08-12
Cross Ref Type Code:	23
Cross Ref Type:	Agreement/Consent Order Number
Record Added Date:	2013-05-24 09:26:00
Record Updated:	2013-05-24 09:26:00
Updated By:	BRWOLOSE
Crossref ID:	1609964
Cross Ref Type Code:	01
Cross Ref Type:	Spill No.
Record Added Date:	2017-03-30 07:42:00
Record Updated:	2017-03-30 07:42:00
Updated By:	JCGRATHW

GOWANUS VILLAGE I (Continued) **S113401969**

Crossref ID:	2017000371814
Cross Ref Type Code:	25
Cross Ref Type:	County Recording Identifier
Record Added Date:	2017-11-17 09:44:00
Record Updated:	2017-11-17 09:44:00
Updated By:	JCGRATHW

NY MANIFEST:

Country:	USA
EPA ID:	NYP004724993
Facility Status:	Not reported
Location Address 1:	153 AVE O
Code:	BP
Location Address 2:	SB34178
Total Tanks:	Not reported
Location City:	BROOKLYN
Location State:	NY
Location Zip:	11201
Location Zip 4:	Not reported

NY MANIFEST:

EPAID:	NYP004724993
Mailing Name:	CON EDISON
Mailing Contact:	CON EDISON
Mailing Address 1:	4 IRVING PL
Mailing Address 2:	15TH FL
Mailing City:	NEW YORK
Mailing State:	NY
Mailing Zip:	10003
Mailing Zip 4:	Not reported
Mailing Country:	USA
Mailing Phone:	Not reported

NY MANIFEST:

Document ID:	Not reported
Manifest Status:	Not reported
seq:	Not reported
Year:	2015
Trans1 State ID:	NJ0000027193
Trans2 State ID:	Not reported
Generator Ship Date:	02/04/2015
Trans1 Recv Date:	02/04/2015
Trans2 Recv Date:	Not reported
TSD Site Recv Date:	02/05/2015
Part A Recv Date:	Not reported
Part B Recv Date:	Not reported
Generator EPA ID:	NYP004724993
Trans1 EPA ID:	Not reported
Trans2 EPA ID:	Not reported
TSDF ID 1:	NJD002200046
TSDF ID 2:	Not reported
Manifest Tracking Number:	014086782JJK
Import Indicator:	N
Export Indicator:	N
Discr Quantity Indicator:	N
Discr Type Indicator:	N
Discr Residue Indicator:	N

GOWANUS VILLAGE I (Continued) **S113401969**

Discr Partial Reject Indicator:	N
Discr Full Reject Indicator:	N
Manifest Ref Number:	Not reported
Alt Facility RCRA ID:	Not reported
Alt Facility Sign Date:	Not reported
MGMT Method Type Code:	H110
Waste Code:	Not reported
Waste Code:	Not reported
Waste Code:	Not reported
Waste Code:	Not reported
Waste Code:	Not reported
Waste Code:	Not reported
Quantity:	500
Units:	P - Pounds
Number of Containers:	1
Container Type:	TT - Cargo tank, tank trucks
Handling Method:	T Chemical, physical, or biological treatment.
Specific Gravity:	1
Waste Code:	D008
Waste Code 1_2:	Not reported
Waste Code 1_3:	Not reported
Waste Code 1_4:	Not reported
Waste Code 1_5:	Not reported
Waste Code 1_6:	Not reported

Click this hyperlink while viewing on your computer to access
-1 additional NY MANIFEST: record(s) in the EDR Site Report.

AW584 **LOT 24,TAXBLOCK 33** **NY E DESIGNATION** **S113453034**
50-13 5 STREET **N/A**
< 1/8 **QUEENS, NY**
1 ft.

Site 4 of 6 in cluster AW

Relative: E DESIGNATION:
Higher

Actual: Tax Lot(s):	24
27 ft. Tax Block:	33
Borough Code:	Not reported
E-No:	E-129
Effective Date:	8/12/2004
Satisfaction Date:	Not reported
Ceqr Number:	04DCP011Q
Ulurp Number:	040272 ZRQ, 040273 ZMQ
Zoning Map No:	8d, 9b
Description:	Underground Gasoline Storage Tanks* Testing Protocol.
Lot Remediation Date:	Not reported

AO585 **WAREHOUSE** **NY Spills** **S105142002**
106 3RD STREET **N/A**
< 1/8 **BROOKLYN, NY**
1 ft.

Site 13 of 19 in cluster AO

Relative: **Higher**
Actual: **17 ft.**

SPILLS:

Spill Number/Closed Date:	0105955 / 2010-02-04
Facility ID:	0105955
Facility Type:	ER
DER Facility ID:	69949
Site ID:	74559
DEC Region:	2
Spill Cause:	Unknown
Spill Class:	C3
SWIS:	2401
Spill Date:	2001-09-04
Investigator:	RVKETANI
Referred To:	Not reported
Reported to Dept:	2001-09-04
CID:	282
Water Affected:	Not reported
Spill Source:	Commercial/Industrial
Spill Notifier:	Other
Cleanup Ceased:	Not reported
Cleanup Meets Std:	False
Last Inspection:	Not reported
Recommended Penalty:	False
UST Trust:	False
Remediation Phase:	0
Date Entered In Computer:	2001-09-04
Spill Record Last Update:	2010-02-04
Spiller Name:	Not reported
Spiller Company:	NYC INDUSTRIAL DEVELOPMENT AGENCY
Spiller Address:	110 WILLIAM STREET
Spiller Company:	999
Contact Name:	LOUIS IANNANO
DEC Memo:	"Prior to Sept, 2004 data translation this spill Lead_DEC Field was ROMMEL 12/9/03 MT////TRANSFERRED FROM TIPPLE TO ROMMEL 5/30/2006 - Mike - Could not find a phone number for the site. From property shark will be sending a letter to the notice address. 7/26/06 - Mike - No response came from letter, still unable to find contact numbers for the property. 10/2/09 - Austin - Spill transferred from Albany staff to Ketani, for further investigation - end 10/8/09 - Raphael Ketani. Presently, there are no E-docs. The spill was reported on 9/4/01 as gasoline contaminated soil. The site is a one story warehouse. According to Property Shark, the prime address is 110 3rd Street. Alternate addresses are: 110-112 3rd Street and 106-108 3rd Street. The block and lot are 465 and 29. The property was built in 1931. The deed was transfered on 11/15/01 from Alfonso Figiolia to Gradler NY LLC, 18 Bergen Street, Brooklyn, 11201 and then to NYC Industrial Developement Agency, 110 William Street, Manhattan, 10038 on the same day. ACRIS has the date of multiple transfer as 1/30/02. There is no PBS registration. There is one document in the case file. It is the Preliminary Design for Application of Bioremediation and the Site Assessment Protocol and Design Remediation Work Plan dated 11/11/01 and produced by New York Petroleum & Drilling Corp. A previous investigation had revealed the presence of VOCs and SVOCs. The report states that there may be a leaking UST on site. During

WAREHOUSE (Continued) **S105142002**

this investigation, six borings were performed to 12 feet within the building footprint and the parking area. Groundwater samples weren't taken. The water table is at 3 to 12 feet below grade and the site elevation is 5 to 15 feet (placing the water table at sea level). The Gowanus Canal is 1,000 to the southeast. Twelve borings were planned for the latter investigation. The total depth of the borings was planned for 16 feet below grade. Both soil and groundwater samples would be taken. Bioremediation would be used to remove the residual soil oil contamination. I tried calling NYPDC at (800) 958-1941, but this number was no longer in service. I checked the New York Corporation database and found out that the company had been dissolved effective 7/29/09. I tried to find the NYC Industrial Developement Agency, but there was no such listing in the phone books or the internet. 12/9/09 - Raphael Ketani. I made an unannounced site visit. The actual location of 106 3rd Street was not clear. The street numbers on one side of the street in this part of Brooklyn are not coordinated with the street numbers on the other side. In other words, 99 3rd Street may be opposite 106 3rd Street. I entered a copier supply company building, TGI Inc. (see E-docs). This looked like a very new building. The outside was clean and the inside looked fresh. I met Steve Adler, the owner of the company (718) 237-0060, ext 1104. We went outside to look at the various lots and to try and figure out where 106 3rd Street could be. Mr. Adler explained that when he first bought his current property, the City sent him bills for several different addresses. He said he paid the bills, but he wasn't sure whether he owned these other properties. He added that the matter wasn't cleared up until after two years. He said that his company is at 116-120 3rd Street. He said that he owns this lot and that it was designated lot 33 after he bought the property. He said that it was split off from lot 29. He said that he joined a special development group called the NYC Industrial Development Agency. Mr. Adler added that he owns the building, but they own the deed to the land. He said that he currently owns several other buildings on 4th Street. I asked him whether part of his property is 106 3rd Street. Mr. Adler said that the addresses change every 20 feet. I asked him whether the fenced property next to the warehouse at 92 3rd Street is 106 3rd Street. He said that it could not be. He suggested that the property is at least part of the unpaved parking area that he leases partly and owns partly (see E-docs). I asked him whether the enclosed paved parking area is his property (see E-docs). He said that it definitely is, but the address is 116 3rd Street. We discussed the matter back and forth, but didn't come to a conclusion as to where 106 3rd Street was. I told him that I will do more research and try to figure this out. Mr. Adler said that he is going on vacation, but he will be back on January 22, 2010. He told me he will look in a book he has which contains documents regarding the property he originally purchased before selling it to the Industrial Development Agency. He added that there was an old warehouse on the site of his company, but it was torn down. He said that a pipe was discovered below ground, but it wasn't an oil pipe or a gas pipe. He also said that the name New York Petroleum and Drilling Company sounded familiar. He said that there was an environmental investigation, but no tank was found. Mr. Adler finished by saying he will look for a soil boring report in his book of documents and let me know whether he finds anything. I thanked him and the visit ended. 12/11/09 - Raphael Ketani. I did some more research via Property Shark and ACRIS. I discovered that the lot containing 106 3rd Street comprises

WAREHOUSE (Continued) **S105142002**

both the unpaved parking area and the enclosed paved parking area. I will send a letter to the Industrial Developement Agency requesting a site investigation. 12/14/09 - Raphael Ketani. The letter to the NYC Industrial Development Agency went out today by regular mail. 12/30/09 - Raphael Ketani. A conference call took place between Krista Halpin, Assistant Vice President for Compliance, of NYC IDA (212) 312-3828, Austin George (intern for NYC IDA), and myself. The issue discussed was the letter that I had sent and who has liability for investigating and cleaning up the spill. Ms. Halpin stated that IDA is not responsible if the original investigation took place before the deed was transfered to IDA. Mr. George stated that the deed was transfered during November 2001 and the that the spill was reported on 9/4/01. Ms. Halpin stated that, therefore, IDA is not responsible and that Mr. Adler is. Ms. Halpin added that IDA only holds a nominal ownership of the deed for tax purposes and benefits to the leasee, Mr. Adler. I told her that IDA is listed as the sole deed holder in ACRIS. She said that Mr. Adler is responsible. I told her that I will send a letter to Mr. Adler. I asked her what his company is called. She said it's T & G Industries, 120 3rd Street, Brooklyn, 11231. I sent the letter to Mr. Adler by regular mail and by certified mail. 1/4/10 - Raphael Ketani. The green return card was received today with a signature belonging to Beth(?). Mr. Adler (cell (917) 548-6336) left me a message that he would like to discuss the spill with me. However, he is out until January 22. So he asked that I call him back on this date. 1/6/10 - Raphael Ketani. Mr. Alder called me today. He said that he received DEC's 12/30/09 letter. He reminded me that he was still on vacation and would be so until 1/22/10. He asked for an extension regarding the deadline in the letter. I gave him until 2/21/10 to start the soil investigation. Later, Ms. Halpin called to confirm the contents of my conversation with Mr. Adler. I explained that he had until 2/21/10 to either produce documentation regarding the results of the subsurface investigation, or to conduct a new investigation. She asked that the NYC IDA be kept in the loop. 1/25/10 - Raphael Ketani. I spoke to Mr. Adler and reminded him that the DEC was still expecting him to either submit the old subsurface investigation report or to commence a new investigation. He said that he will get back to me later this week to let me know what he plans to do. 1/27/10 - Raphael Ketani. Ms. Halpin called to ask whether DEC gave Mr. Adler a one month extension for starting a subsurface investigation. I told her that we did and that he has until 2/21/10 to either find documentation from the previous and send it to DEC, or to start a new investigation. 2/4/10 - Raphael Ketani. The appointment for today took place as scheduled. I met Mr. Adler. He showed me a Phase I report, a Phase II report, a proposal for bioremediation, and other documentation pertaining to the original environmental evaluation of the site. I explained to him what the soil analytical results meant. He made copies of the documents for DEC. Then I left the site. I reviewed the Phase I report, the Phase II report, the Preliminary Design for Application of Bioremediation plan, the Site Assessment Protocol and Design Remediation Work Plan, and an unnamed report dated 10/7/01. The subject area comprised a vacant lot and an adjacent brick building at 106-110 3rd Street. The areal extent of the property is 80 feet by 80 feet (Preliminary Design for Application of Bioremediation plan). According to the documentation that I reviewed, a UST was suspected to be present under the building, but was never found. According to the Phase I report, the building was used as a garage and a car

WAREHOUSE (Continued) **S105142002**

repair shop. The vacant lot had been used as a junk yard for a number of years. A total of six soil borings were conducted in the vacant lot and the building next door. According to the soil analytical results in the Phase II report, there were few exceedences of the latest TAGM 4046 soil RSCO limits. These exceedences were among the benzo series analytes and a couple of their associated combustion products. There were no VOC hits from the soil samples collected on 8/8/01. The second set of three borings were conducted on 9/12/01 and soil samples were collected. The SVOC results for B-1 were a little higher than those for the B-1 soil sample taken on 8/8/01. There were also 11 VOC hits for these the second set of soil samples. However, the hits were very low. The Preliminary Design for Application of Bioremediation plan contained a diagram that showed the groundwater flow to be to the west. Boring B-5 was depicted in the diagram, but this is the only instance where the boring appears in any of the documents. The Site Assessment Protocol and Design Remediation Work Plan states that 12 borings will be performed. However, there is no additional documentation that indicates these borings were ever done. The collection of documents does not provide any further information that would be helpful regarding understanding the subsurface conditions. From my review, it appears that a groundwater sample was never taken, even though the drilling company was able to reach the water table. The water table is believed to be at the same elevation as the Gowanus Canal which is 1,000 feet to the southeast. Soil treatment was proposed, but there is no documentation indicating that it ever took place. Lastly, it is not known where the 6 borings were physically situated within the boundaries of the property comprising 106-110 3rd Street. Only six (6) soil borings were performed, but the area being investigated was relatively small with no known history of USTs, though one UST was originally suspected to be present. The small number of borings was probably the minimum necessary to get a fair idea about any contamination in the subsurface. Also, Mr. Adler had stated during my initial site visit on 12/9/09 that the pipe that was discovered below ground was not an oil pipe. The soil analyticals were almost entirely below TAGM and the exceedences were not deemed significant enough to warrant another investigation. About 9 years have passed since the spill was discovered. Natural attentuation has probably reduced the contaminant concentrations further since both the original vacant lot and the site which is now a vacant lot (but which used to contain a building) have been subjected to precipitation and soil water percolation. I have determined that the investigations that were performed have reasonably proven that there is no threat to people or the environment. Therefore, I am closing the spill case."

Remarks: "contaminated soil results"

All Materials:

Site ID:	74559
Operable Unit ID:	844411
Operable Unit:	01
Material ID:	530843
Material Code:	0009
Material Name:	gasoline
Case No.:	Not reported
Material FA:	Petroleum
Quantity:	.00
Units:	G
Recovered:	.00

WAREHOUSE (Continued) **S105142002**

Oxygenate: Not reported

AN586 **64-66 4TH STREET** **NY Spills** **S105135174**
66 4TH STREET **N/A**
< 1/8 **BROOKLYN, NY**
1 ft.

Site 18 of 19 in cluster AN

Relative: SPILLS:
Higher

Actual:
15 ft.

Spill Number/Closed Date:	0106920 / 2005-11-14
Facility ID:	0106920
Facility Type:	ER
DER Facility ID:	79057
Site ID:	86138
DEC Region:	2
Spill Cause:	Unknown
Spill Class:	B3
SWIS:	2401
Spill Date:	2001-09-12
Investigator:	DJEATON
Referred To:	Not reported
Reported to Dept:	2001-10-03
CID:	266
Water Affected:	Not reported
Spill Source:	Commercial/Industrial
Spill Notifier:	Other
Cleanup Ceased:	Not reported
Cleanup Meets Std:	False
Last Inspection:	Not reported
Recommended Penalty:	False
UST Trust:	False
Remediation Phase:	0
Date Entered In Computer:	2001-10-03
Spill Record Last Update:	2005-11-14
Spiller Name:	Not reported
Spiller Company:	ALFANSO FIGLIOLA
Spiller Address:	50 21ST STREET
Spiller Company:	001
Contact Name:	DR. YOUSSEFNIA
DEC Memo:	"Prior to Sept, 2004 data translation this spill Lead_DEC Field was ROMMEL 10/4: AWAITING RETURN CALL FOR STATUS. DR. YOUSSEFNIA STATED THAT THERE IS A 275 OR 550 UST AT SAID SPILL LOCATION THAT FAILED A TANK TEST. THE UST LEAKED FUEL OIL OVER AN UNKNOWN PEROID OF TIME. UST HAS BEEN VACUED OUT. SIX INCHES OF WATER IS IN TANK. LOUIS ILLIANO WILL SEND REPORT TO TIPPLE. *THIS STATEMENT COULD BE AN ADDITION TO THE ABOVE (275 OR 550?) SHOULD BE CHECKED OUT WITH THE CONSULTANT (NYPD). RS ORIGINAL SPILL AT THIS SITE ASIGNED TO DEMEO... SEE SPILL # 0106619 11/17/03 TJD Consolidation of open spills at site. Spill 0106619 closed and cross referenced to Spill 0106920. 12/9/03 TJD Spill reassigned Demeo >>> Rommel. 6/28/04-Vought-Received call from Billy Masonette (New York Petroleum and Drilling 646-523-1646) and according to Billy all onsite USTs were for fuel oil despite PBS registration showing gasoline USTs. Vought returned call and he will recommend site assessment for gasoline. Results of fuel oil and gasoline will be submitted. Masonette will call back DEC by 7/2/04 with further action. 9/8/04-Vought-Spoke to Masonette and fuel oil USTs and contaminated

64-66 4TH STREET (Continued) **S105135174**

soil were removed from site. Masonette stated that gasoline UST was abandoned in place. Vought required submission of soil samples taken from at least 10' below tank inert on all four sides of tank. Vought stated soil samples may also be required from pump island and remote fill location. One groundwater sample will be required from tank location. 7/21/05-Vought-Received Tank Closure Report (Phase II) from Earth Scan (Billy Masonette). Vought forwarded report to Valerie Moore (DEC Albany) project manager via interoffice mail. 09/07/05: Change of DEC contact. Eaton/Albany reviews the file. There are two documents in the Phase II report. The first document for 66th 4th Street indicates that ONE 550 gallon UST and 20 yards of contaminated soil were removed from the property, near the Front Driveway. The liquid contents of the tank were pumped out, the tank was removed and cut up for disposal, fill lines and pumps were discontinued and removed. TWO hydraulic lift pistons were also excavated and removed from the back of the storage area. End point soil samples were collected and analyzed for VOCs and SVOCs. No levels above recommended soil cleanup objectives were found. Information on the size and type of tank correlates with initial entry in DEC remarks and confirms 550 gallon tank. The second document for 64th 4th Street indicates that 5 soil samples and one groundwater sample were collected from the southeast corner of the property. The report indicates there are or were USTs in the southeast corner of this property. The borings were advanced by geoprobe, soil samples collected from 8 to 12 feet were analyzed for VOCs and SVOCs. Water was encountered at around 15 feet, one sample collected and analyzed for VOCs and SVOCs. No levels above recommended soil cleanup objectives were found, and no levels of contamination were found in the groundwater. 09/12/05: Requested boring logs, GPR information, and copy of Phase I report from Billy Maysonet. DE 10/11/05: Reports received: July 2, 2001 Phase I, GPR report, Tank concrete slurry in place affidavit, and boring logs. 10/17/05: The USTs in the southeast corner of the property are 4 1080 tanks (3 gas, 1 diesel). The tanks were closed in place in June of 2000. The tanks were filled with concrete slurry, four 2 vents were removed and 3 dispensers were removed. This information supplements the second document found in the Phase II, confirms the location and the tank closure. DE 11/14/05: Information submitted indicates that the concerns identified have been investigated, the tanks closed, and contaminated soil removed. Spill closed."

Remarks: "SOIL SAMPLES SHOW CONTAMINATION AT SITE. THERE WERE UNDERGROUND GASOLINE TANKS AT ONE TIME. IT IS SUSPECTED THAT THE FUEL OIL CAME FROM THE GOWANAS CANAL. ADDITIONAL SOIL AND GROUNDWATER TESTING TO FOLLOW."

All Materials:

Site ID:	86138
Operable Unit ID:	843989
Operable Unit:	01
Material ID:	531760
Material Code:	0001A
Material Name:	#2 fuel oil
Case No.:	Not reported
Material FA:	Petroleum
Quantity:	.00
Units:	G
Recovered:	.00
Oxygenate:	Not reported

64-66 4TH STREET (Continued) **S105135174**

Site ID:	86138
Operable Unit ID:	843989
Operable Unit:	01
Material ID:	531761
Material Code:	0009
Material Name:	gasoline
Case No.:	Not reported
Material FA:	Petroleum
Quantity:	.00
Units:	G
Recovered:	.00
Oxygenate:	Not reported

AM587 **276 3RD AVENUE** **NY AST** **A100353041**
276 THIRD AVENUE **N/A**
< 1/8 **BROOKLYN, NY 11215**
1 ft.

Site 4 of 6 in cluster AM

Relative: AST:
Higher

Region:	STATE
DEC Region:	2
Actual: Site Status:	Unregulated/Closed
19 ft. Facility Id:	2-608461
Program Type:	PBS
UTM X:	585692.00583
UTM Y:	4503465.97706
Expiration Date:	N/A
Site Type:	Apartment Building/Office Building

Affiliation Records:

Site Id:	30313
Affiliation Type:	Mail Contact
Company Name:	276 REALTY ENTERPRISE CORP
Contact Type:	Not reported
Contact Name:	MARK ROSE
Address1:	1274 49TH STREET
Address2:	SUITE 211
City:	BROOKLYN
State:	NY
Zip Code:	11219
Country Code:	001
Phone:	(718) 781-9483
EMail:	MNCO3@MSN.COM
Fax Number:	Not reported
Modified By:	NRLOMBAR
Date Last Modified:	2010-09-22

Site Id:	30313
Affiliation Type:	Facility Operator
Company Name:	276 3RD AVENUE
Contact Type:	Not reported
Contact Name:	276 REALTY ENTERPRISE
Address1:	Not reported
Address2:	Not reported
City:	Not reported
State:	NN

276 3RD AVENUE (Continued) **A100353041**

Zip Code:	Not reported
Country Code:	001
Phone:	(718) 290-1404
EMail:	Not reported
Fax Number:	Not reported
Modified By:	KXTANG
Date Last Modified:	2006-05-10

Site Id:	30313
Affiliation Type:	Emergency Contact
Company Name:	276 REALTY ENTERPRISE CORP
Contact Type:	Not reported
Contact Name:	MARK ROSE
Address1:	Not reported
Address2:	Not reported
City:	Not reported
State:	NN
Zip Code:	Not reported
Country Code:	999
Phone:	(718) 781-9483
EMail:	Not reported
Fax Number:	Not reported
Modified By:	KXTANG
Date Last Modified:	2006-05-10

Site Id:	30313
Affiliation Type:	Facility Owner
Company Name:	276 REALTY ENTERPRISE CORP
Contact Type:	MANAGER
Contact Name:	MARK ROSE
Address1:	1274 49TH STREET, SUITE 211
Address2:	Not reported
City:	BROOKLYN
State:	NY
Zip Code:	11219
Country Code:	001
Phone:	(718) 781-9483
EMail:	MNCO3@MSN.COM
Fax Number:	Not reported
Modified By:	KXTANG
Date Last Modified:	2006-05-10

Tank Info:

Tank Number:	001
Tank Id:	65196
Material Code:	0001
Common Name of Substance:	#2 Fuel Oil (On-Site Consumption)

Equipment Records:

F00 - Pipe External Protection - None
B00 - Tank External Protection - None
L09 - Piping Leak Detection - Exempt Suction Piping
G03 - Tank Secondary Containment - Vault (w/o access)
H00 - Tank Leak Detection - None
J02 - Dispenser - Suction Dispenser

276 3RD AVENUE (Continued) **A100353041**

C03 - Pipe Location - Aboveground/Underground Combination
I05 - Overfill - Vent Whistle
D01 - Pipe Type - Steel/Carbon Steel/Iron
A00 - Tank Internal Protection - None
I04 - Overfill - Product Level Gauge (A/G)

Tank Location:	Aboveground - contact with soil.... Tank bottom rests on soil, allowing no visual inspection.
Tank Type:	Steel/Carbon Steel/Iron
Tank Status:	Closed - Removed
Pipe Model:	Not reported
Install Date:	Not reported
Capacity Gallons:	2000
Tightness Test Method:	NN
Date Test:	Not reported
Next Test Date:	Not reported
Date Tank Closed:	09/01/2009
Register:	True
Modified By:	NRLOMBAR
Last Modified:	04/14/2017
Material Name:	#2 fuel oil (on-site consumption)

AR588 **CON ED** **NY MANIFEST** **S119077205**
CARROLL ST & NEVINS ST **N/A**
< 1/8 **BROOKLYN, NY 11215**
1 ft.

Site 24 of 28 in cluster AR

Relative: **Lower**
Actual: **10 ft.**

NY MANIFEST:

Country:	USA
EPA ID:	NYP004822777
Facility Status:	Not reported
Location Address 1:	NEVINS ST AND CARROLL ST
Code:	BP
Location Address 2:	SB 22609
Total Tanks:	Not reported
Location City:	BROOKLYN
Location State:	NY
Location Zip:	11215
Location Zip 4:	Not reported

NY MANIFEST:

EPAID:	NYP004822777
Mailing Name:	CON ED
Mailing Contact:	TOM TEELING
Mailing Address 1:	4 IRVING PLACE - 15TH FLOOR
Mailing Address 2:	Not reported
Mailing City:	NEW YORK
Mailing State:	NY
Mailing Zip:	10003
Mailing Zip 4:	Not reported
Mailing Country:	USA
Mailing Phone:	2124603770

NY MANIFEST:

Document ID:	Not reported
Manifest Status:	Not reported
seq:	Not reported
Year:	2015

CON ED (Continued) **S119077205**

Trans1 State ID:	NJ0000027193
Trans2 State ID:	Not reported
Generator Ship Date:	08/12/2015
Trans1 Recv Date:	08/12/2015
Trans2 Recv Date:	Not reported
TSD Site Recv Date:	08/14/2015
Part A Recv Date:	Not reported
Part B Recv Date:	Not reported
Generator EPA ID:	NYP004822777
Trans1 EPA ID:	Not reported
Trans2 EPA ID:	Not reported
TSDF ID 1:	NJD002200046
TSDF ID 2:	Not reported
Manifest Tracking Number:	014469085JJK
Import Indicator:	N
Export Indicator:	N
Discr Quantity Indicator:	N
Discr Type Indicator:	N
Discr Residue Indicator:	N
Discr Partial Reject Indicator:	N
Discr Full Reject Indicator:	N
Manifest Ref Number:	Not reported
Alt Facility RCRA ID:	Not reported
Alt Facility Sign Date:	Not reported
MGMT Method Type Code:	H110
Waste Code:	Not reported
Waste Code:	Not reported
Waste Code:	Not reported
Waste Code:	Not reported
Waste Code:	Not reported
Waste Code:	Not reported
Quantity:	1000
Units:	P - Pounds
Number of Containers:	1
Container Type:	TT - Cargo tank, tank trucks
Handling Method:	T Chemical, physical, or biological treatment.
Specific Gravity:	1
Waste Code:	D008
Waste Code 1_2:	Not reported
Waste Code 1_3:	Not reported
Waste Code 1_4:	Not reported
Waste Code 1_5:	Not reported
Waste Code 1_6:	Not reported

Click this hyperlink while viewing on your computer to access
-1 additional NY MANIFEST: record(s) in the EDR Site Report.

AL589 **CON EDISON** **NY MANIFEST** **S117536659**
586 PRESIDENT ST **N/A**
< 1/8 **BROOKLYN, NY 11237**
1 ft.

Site 21 of 25 in cluster AL

Relative:
Higher

Actual:
28 ft.

NY MANIFEST:

Country:	USA
EPA ID:	NYP004691457
Facility Status:	Not reported
Location Address 1:	586 PRESIDENT ST
Code:	BP
Location Address 2:	SB31665
Total Tanks:	Not reported
Location City:	BROOKLYN
Location State:	NY
Location Zip:	11237
Location Zip 4:	Not reported

NY MANIFEST:

EPAID:	NYP004691457
Mailing Name:	CON EDISON
Mailing Contact:	CON EDISON
Mailing Address 1:	4 IRVING PL
Mailing Address 2:	15TH FL
Mailing City:	NEW YORK
Mailing State:	NY
Mailing Zip:	10003
Mailing Zip 4:	Not reported
Mailing Country:	USA
Mailing Phone:	Not reported

NY MANIFEST:

Document ID:	Not reported
Manifest Status:	Not reported
seq:	Not reported
Year:	2014
Trans1 State ID:	NJD003812047
Trans2 State ID:	Not reported
Generator Ship Date:	11/06/2014
Trans1 Recv Date:	11/06/2014
Trans2 Recv Date:	Not reported
TSD Site Recv Date:	11/13/2014
Part A Recv Date:	Not reported
Part B Recv Date:	Not reported
Generator EPA ID:	NYP004691457
Trans1 EPA ID:	Not reported
Trans2 EPA ID:	Not reported
TSDF ID 1:	NJD991291105
TSDF ID 2:	Not reported
Manifest Tracking Number:	002416874GBF
Import Indicator:	N
Export Indicator:	N
Discr Quantity Indicator:	N
Discr Type Indicator:	N
Discr Residue Indicator:	N
Discr Partial Reject Indicator:	N
Discr Full Reject Indicator:	N
Manifest Ref Number:	Not reported

CON EDISON (Continued) **S117536659**

Alt Facility RCRA ID:	Not reported
Alt Facility Sign Date:	Not reported
MGMT Method Type Code:	H110
Waste Code:	Not reported
Waste Code:	Not reported
Waste Code:	Not reported
Waste Code:	Not reported
Waste Code:	Not reported
Waste Code:	Not reported
Quantity:	100
Units:	G - Gallons (liquids only)* (8.3 pounds)
Number of Containers:	1
Container Type:	TT - Cargo tank, tank trucks
Handling Method:	T Chemical, physical, or biological treatment.
Specific Gravity:	1
Waste Code:	D008
Waste Code 1_2:	Not reported
Waste Code 1_3:	Not reported
Waste Code 1_4:	Not reported
Waste Code 1_5:	Not reported
Waste Code 1_6:	Not reported

Click this hyperlink while viewing on your computer to access
-1 additional NY MANIFEST: record(s) in the EDR Site Report.

AV590 **CARROLL GARDENS** **NY DEL SHWS** **S105972444**
CORNER OF 5TH STREET & SMITH STREET **N/A**
< 1/8 **BROOKLYN, NY**
1 ft.

Site 8 of 12 in cluster AV

Relative: **Higher**
Actual: **37 ft.**

DEL SHWS:

Year:	Not reported
Site Code Id:	224012
Site Classification:	D1
Region:	2
Epa Id Number:	Not reported
Site Type - Dump:	No
Site Type - Structure:	No
Site Type - Lagoon:	No
Site Type - Landfill:	No
Site Type - Treat Pond:	No
Site Size (Acres):	6 Acres
Site Size Comment:	Not reported
Period Assoc/HW Start:	Not reported
Period Assoc/HW End:	Not reported
Lat/Long:	40 40' 33 / 73 59' 46
Lat/Long Decimal:	0.00000 / 0.00000
Lat/Long (dms):	0 0 0 / 0 0 0
Hazardous Waste Code:	Not reported
Hazard Waste Disposed:	Not reported
Quantity:	Not reported
Air Data Available:	No
SW Std Contravention:	No
GW Std Contravention:	No
Soil Type:	Not reported
Sediment Data Available:	No

CARROLL GARDENS (Continued) **S105972444**

GW Std Contravention:	No
DW Std Contravention:	No
SW Std Contravention:	No
Air Stand Contraventions:	No
Legal Action Type:	Not reported
State Legal Action:	No
Federal Legal Action:	No
Enforce Status Code:	Not reported
Remedial Act Proposed:	No
Rem Act Under Design:	No
Rem Act In Progress:	No
Rem Act Completed:	No
Remedial Action Type:	Not reported
Soil Type:	Not reported
Depth To Groundwater:	Not reported
Owner Name:	NYC Department of Real Property
Owner Address:	2 Lafayette Street
Owner City,St,Zip:	New York, NY 10007
Owner Phone:	Not reported
Owner Contact Name:	Not reported
Owner During Disposal:	Not reported
Owner During Use:	Not reported
Operator Name:	Not reported
Operator Address:	Not reported
Operator City,St,Zip:	Not reported
Operator Phone:	Not reported
Operator Contact Name:	Not reported
Oper During Disposal:	Not reported
Site Type:	Dump
HW Disposal Period:	From: unknown To:
Analytical Data Available:	Groundwater, Surface Water, Soil
Applicable Std Exceeded:	Groundwater, Surface Water
Geotech Info:	Sand and till.
Depth To Groundwater:	Range: 10 to 20 feet.
Status:	Not reported
Nature Of Action:	Not reported
Env Prob Assessment:	Not reported
Site Description:	This site was formerly owned by the Brooklyn Union Gas Company, which operated a coal gasification plant. It is believed that products from previous operations may have been disposed at this site. The site is currently vacant and located in a mixed industrial/residential area. Single family homes and a concrete product manufacturing plant are adjacent to the site. At one time, residential housing was proposed for construction at this location. The lot is littered with debris piles, cinder blocks, old lumber and at least fourteen 55-gallon drums embedded in concrete. The NYSDEC has received the final Phase II site investigation report, but is awaiting the analytical results of the sampling of the 55 gallon drums disposed on site. These drums were sampled separately in December 1990. Analytical data for the 3 drums sampled in 1990 revealed that the waste present in the drums originated from a petroleum hydrocarbon source and is not classified as hazardous waste.
Confirmed HW:	Methylene Chloride: unknown
Environment Assesment:	Environmental problems not established.
Health Assesment:	Not reported
Disposal Start Date:	Not reported
Disposal Term Date:	Not reported
Air Violation:	Not reported
Groundwater Violation:	Not reported

CARROLL GARDENS (Continued) **S105972444**

Drink Water Violation:	Not reported
Surface Water Violation:	Not reported
Legal New York State:	Not reported
Legal Federal:	Not reported
Legal State:	Not reported
Remedial Action Active:	Not reported
Remedial Action Done:	Not reported
NPL Status:	Not reported
Count Operator:	Not reported
Count Owner:	Not reported
NYTM X:	0
NYTM Y:	0
Co Name:	Not reported
Co Addr:	Not reported
Operator Addr:	Not reported
Operator Addr 2:	Not reported
Operator Addr 3:	Not reported
Operator Addr 4:	Not reported
HWDP From:	Not reported
From To:	Not reported
Assessment of Health:	Not reported
Description:	Not reported
Record Added Date:	Not reported
Record Updated Date:	Not reported
Env Assessment:	Not reported
HW Disposed/Quantity:	Not reported
Assess/Env Prog:	Not reported
Assess/Health Prob:	Not reported
Site Description:	Not reported

AF591 **HOLYLAND AUTO REPAIR INC.** **NY AST** **A100178067**
637 UNION STREET **N/A**
< 1/8 **BROOKLYN, NY 11215**
1 ft.

Site 15 of 16 in cluster AF

Relative:
Higher

Actual:
22 ft.

AST:

Region:	STATE
DEC Region:	2
Site Status:	Active
Facility Id:	2-605796
Program Type:	PBS
UTM X:	585897.95442
UTM Y:	4503455.45900
Expiration Date:	04/27/2021
Site Type:	Auto Service/Repair (No Gasoline Sales)

Affiliation Records:

Site Id:	27663
Affiliation Type:	Facility Owner
Company Name:	HOLYLAND AUTO REPAIR INC.
Contact Type:	PRESIDENT
Contact Name:	YOUSEF DARI
Address1:	637 UNION ST.
Address2:	Not reported
City:	BROOKLYN
State:	NY
Zip Code:	11215

HOLYLAND AUTO REPAIR INC. (Continued) **A100178067**

Country Code:	001
Phone:	(718) 246-9695
EMail:	Not reported
Fax Number:	Not reported
Modified By:	CGFREEDM
Date Last Modified:	2016-03-18

Site Id:	27663
Affiliation Type:	Mail Contact
Company Name:	HOLYLAND AUTO REPAIR INC.
Contact Type:	Not reported
Contact Name:	YOUSEF DARI
Address1:	637 UNION STREET
Address2:	Not reported
City:	BROOKLYN
State:	NY
Zip Code:	11215
Country Code:	001
Phone:	(718) 246-9695
EMail:	HOLYLAND637@AOL.COM
Fax Number:	Not reported
Modified By:	NTFREEMA
Date Last Modified:	2016-03-31

Site Id:	27663
Affiliation Type:	Facility Operator
Company Name:	HOLYLAND AUTO REPAIR INC.
Contact Type:	Not reported
Contact Name:	YOUSEF DARI
Address1:	Not reported
Address2:	Not reported
City:	Not reported
State:	NN
Zip Code:	Not reported
Country Code:	999
Phone:	(718) 246-9695
EMail:	Not reported
Fax Number:	Not reported
Modified By:	NRLOMBAR
Date Last Modified:	2009-06-19

Site Id:	27663
Affiliation Type:	Emergency Contact
Company Name:	HOLYLAND AUTO REPAIR INC.
Contact Type:	Not reported
Contact Name:	YOUSEF DARI
Address1:	Not reported
Address2:	Not reported
City:	Not reported
State:	NN
Zip Code:	Not reported
Country Code:	999
Phone:	(718) 246-9695
EMail:	Not reported
Fax Number:	Not reported
Modified By:	NRLOMBAR
Date Last Modified:	2009-06-19

HOLYLAND AUTO REPAIR INC. (Continued) **A100178067**

Tank Info:

Tank Number:	001
Tank Id:	60481
Material Code:	0022
Common Name of Substance:	Waste Oil/Used Oil

Equipment Records:

H00 - Tank Leak Detection - None
E00 - Piping Secondary Containment - None
I04 - Overfill - Product Level Gauge (A/G)
J00 - Dispenser - None
B00 - Tank External Protection - None
C00 - Pipe Location - No Piping
F00 - Pipe External Protection - None
K00 - Spill Prevention - None
L00 - Piping Leak Detection - None
D00 - Pipe Type - No Piping
G10 - Tank Secondary Containment - Impervious Underlayment
A00 - Tank Internal Protection - None

Tank Location:	Aboveground - on saddles, legs, racks, etc.... Tank bottom is elevated above grade or tank pad, allowing visual inspection.
Tank Type:	Steel/Carbon Steel/Iron
Tank Status:	In Service
Pipe Model:	Not reported
Install Date:	03/01/2003
Capacity Gallons:	275
Tightness Test Method:	NN
Date Test:	Not reported
Next Test Date:	Not reported
Date Tank Closed:	Not reported
Register:	True
Modified By:	NTFREEMA
Last Modified:	04/14/2017
Material Name:	waste oil/used oil

AR592 **GOWANUS GAS TURBINES** **NY Spills** **S102961610**
27TH ST & 1ST AVE **N/A**
< 1/8 **BROOKLYN, NY**
1 ft.

Site 25 of 28 in cluster AR

Relative: Lower
Actual: 10 ft.

SPILLS:

Spill Number/Closed Date:	9004623 / 1990-07-26
Facility ID:	9004623
Facility Type:	ER
DER Facility ID:	175764
Site ID:	212104
DEC Region:	2
Spill Cause:	Unknown
Spill Class:	C3
SWIS:	2401
Spill Date:	1990-07-26
Investigator:	JHOCONNE
Referred To:	Not reported
Reported to Dept:	1990-07-26
CID:	Not reported

GOWANUS GAS TURBINES (Continued) **S102961610**

Water Affected:	GOWANUS CANAL
Spill Source:	Unknown
Spill Notifier:	Federal Government
Cleanup Ceased:	1990-07-26
Cleanup Meets Std:	True
Last Inspection:	Not reported
Recommended Penalty:	False
UST Trust:	False
Remediation Phase:	0
Date Entered In Computer:	1990-07-30
Spill Record Last Update:	1997-11-21
Spiller Name:	Not reported
Spiller Company:	UNKNOWN
Spiller Address:	Not reported
Spiller Company:	999
Contact Name:	Not reported
DEC Memo:	"Prior to Sept, 2004 data translation this spill Lead_DEC Field was O'CONNELL 07/26/90: USCG COULD NOT LOCATE SOURCE OF SHEEN, THEY TOOK SAMPLES, MAY SEND SKIMMER BOAT TO BREAK UP SHEEN. 10/10/95: This is additional information about material spilled from the translation of the old spill file: OIL, SLUDGE & TAR."
Remarks:	"SHEEN ABOUT 300 YDS IN DIA. NOTICED BY CON ED DOCKMAN,USCG TO INVESTIGATE, NYCDEP & NRC NOTIFIED, DEC TO INVESTIGATE, USCG INVESTIGATED CANAL & REPORTED SHEEN CAME IN WITH TIDE."

All Materials:

Site ID:	212104
Operable Unit ID:	944991
Operable Unit:	01
Material ID:	435712
Material Code:	0066A
Material Name:	unknown petroleum
Case No.:	Not reported
Material FA:	Petroleum
Quantity:	-1.00
Units:	L
Recovered:	.00
Oxygenate:	Not reported

AN593 **CON EDISON MANHOLE: 5349** **RCRA NonGen / NLR** **1016974092**
E HOYT ST & 4TH ST **NY MANIFEST** **NYP004479036**
< 1/8 **BROOKLYN, NY 11231**
1 ft.

Site 19 of 19 in cluster AN

Relative: **Higher**
Actual: **21 ft.**

RCRA NonGen / NLR:

Date form received by agency:	04/26/2014
Facility name:	CON EDISON MANHOLE: 5349
Facility address:	E HOYT ST & 4TH ST BROOKLYN, NY 11231
EPA ID:	NYP004479036
Mailing address:	IRVING PL, 15TH FL NE NEW YORK, NY 10003
Contact:	THOMAS TEELING
Contact address:	Not reported Not reported
Contact country:	Not reported

CON EDISON MANHOLE: 5349 (Continued) **1016974092**

Contact telephone: 212-460-3770
Contact email: Not reported
EPA Region: 02
Classification: Non-Generator
Description: Handler: Non-Generators do not presently generate hazardous waste

Handler Activities Summary:
U.S. importer of hazardous waste: No
Mixed waste (haz. and radioactive): No
Recycler of hazardous waste: No
Transporter of hazardous waste: No
Treater, storer or disposer of HW: No
Underground injection activity: No
On-site burner exemption: No
Furnace exemption: No
Used oil fuel burner: No
Used oil processor: No
User oil refiner: No
Used oil fuel marketer to burner: No
Used oil Specification marketer: No
Used oil transfer facility: No
Used oil transporter: No

Historical Generators:
Date form received by agency: 03/26/2014
Site name: CON EDISON MANHOLE: 5349
Classification: Conditionally Exempt Small Quantity Generator

Violation Status: No violations found

NY MANIFEST:
Country: USA
EPA ID: NYP004479036
Facility Status: Not reported
Location Address 1: HOYT & 4 ST
Code: BP
Location Address 2: SB5349
Total Tanks: Not reported
Location City: BROOKLYN
Location State: NY
Location Zip: 11231
Location Zip 4: Not reported

NY MANIFEST:
EPAID: NYP004479036
Mailing Name: CON EDISON
Mailing Contact: CON EDISON
Mailing Address 1: 4 IRVING ST
Mailing Address 2: 15TH ST
Mailing City: NEW YORK
Mailing State: NY
Mailing Zip: 10003
Mailing Zip 4: Not reported
Mailing Country: USA
Mailing Phone: Not reported

CON EDISON MANHOLE: 5349 (Continued) **1016974092**

NY MANIFEST:

Document ID:	Not reported
Manifest Status:	Not reported
seq:	Not reported
Year:	2014
Trans1 State ID:	NJ0000027193
Trans2 State ID:	Not reported
Generator Ship Date:	03/26/2014
Trans1 Recv Date:	03/26/2014
Trans2 Recv Date:	Not reported
TSD Site Recv Date:	03/27/2014
Part A Recv Date:	Not reported
Part B Recv Date:	Not reported
Generator EPA ID:	NYP004479036
Trans1 EPA ID:	Not reported
Trans2 EPA ID:	Not reported
TSDF ID 1:	NJD002200046
TSDF ID 2:	Not reported
Manifest Tracking Number:	012354425JJK
Import Indicator:	N
Export Indicator:	N
Discr Quantity Indicator:	N
Discr Type Indicator:	N
Discr Residue Indicator:	N
Discr Partial Reject Indicator:	N
Discr Full Reject Indicator:	N
Manifest Ref Number:	Not reported
Alt Facility RCRA ID:	Not reported
Alt Facility Sign Date:	Not reported
MGMT Method Type Code:	H110
Waste Code:	Not reported
Waste Code:	Not reported
Waste Code:	Not reported
Waste Code:	Not reported
Waste Code:	Not reported
Waste Code:	Not reported
Quantity:	1000
Units:	P - Pounds
Number of Containers:	1
Container Type:	TT - Cargo tank, tank trucks
Handling Method:	T Chemical, physical, or biological treatment.
Specific Gravity:	1
Waste Code:	D008
Waste Code 1_2:	Not reported
Waste Code 1_3:	Not reported
Waste Code 1_4:	Not reported
Waste Code 1_5:	Not reported
Waste Code 1_6:	Not reported

Click this hyperlink while viewing on your computer to access
-1 additional NY MANIFEST: record(s) in the EDR Site Report.

AP594 **CON EDISON** **NY MANIFEST** **S118088208**
DENTON ST & CARROLL ST **N/A**
< 1/8 **BROOKLYN, NY 11215**
1 ft.

Site 12 of 12 in cluster AP

Relative:
Higher

Actual:
23 ft.

NY MANIFEST:

Country:	USA
EPA ID:	NYP004757555
Facility Status:	Not reported
Location Address 1:	DENTON PL. & CARROLL ST
Code:	BP
Location Address 2:	MH # 22621
Total Tanks:	Not reported
Location City:	BROOKLYN
Location State:	NY
Location Zip:	11215
Location Zip 4:	Not reported

NY MANIFEST:

EPAID:	NYP004757555
Mailing Name:	CON EDISON
Mailing Contact:	TOM TELLING
Mailing Address 1:	4 IRVING PLACE-15TH FLOOR
Mailing Address 2:	Not reported
Mailing City:	NEW YORK
Mailing State:	NY
Mailing Zip:	10003
Mailing Zip 4:	Not reported
Mailing Country:	USA
Mailing Phone:	2124603770

NY MANIFEST:

Document ID:	Not reported
Manifest Status:	Not reported
seq:	Not reported
Year:	2015
Trans1 State ID:	NJD003812047
Trans2 State ID:	NJD003812047
Generator Ship Date:	03/25/2015
Trans1 Recv Date:	03/25/2015
Trans2 Recv Date:	03/26/2015
TSD Site Recv Date:	03/26/2015
Part A Recv Date:	Not reported
Part B Recv Date:	Not reported
Generator EPA ID:	NYP004757555
Trans1 EPA ID:	Not reported
Trans2 EPA ID:	Not reported
TSDF ID 1:	NJD991291105
TSDF ID 2:	Not reported
Manifest Tracking Number:	002619004GBF
Import Indicator:	N
Export Indicator:	N
Discr Quantity Indicator:	N
Discr Type Indicator:	N
Discr Residue Indicator:	N
Discr Partial Reject Indicator:	N
Discr Full Reject Indicator:	N
Manifest Ref Number:	Not reported

CON EDISON (Continued) **S118088208**

Alt Facility RCRA ID:	Not reported
Alt Facility Sign Date:	Not reported
MGMT Method Type Code:	H110
Waste Code:	Not reported
Waste Code:	Not reported
Waste Code:	Not reported
Waste Code:	Not reported
Waste Code:	Not reported
Waste Code:	Not reported
Quantity:	2000
Units:	P - Pounds
Number of Containers:	1
Container Type:	TT - Cargo tank, tank trucks
Handling Method:	T Chemical, physical, or biological treatment.
Specific Gravity:	1
Waste Code:	D008
Waste Code 1_2:	Not reported
Waste Code 1_3:	Not reported
Waste Code 1_4:	Not reported
Waste Code 1_5:	Not reported
Waste Code 1_6:	Not reported

Click this hyperlink while viewing on your computer to access
-1 additional NY MANIFEST: record(s) in the EDR Site Report.

AR595 **CON EDISON** **NJ MANIFEST** **S120675367**
CARROLL ST & NEVINS ST **N/A**
< 1/8 **BROOKLYN, NY 11215**
1 ft.

Site 26 of 28 in cluster AR

Relative: **Lower**
Actual: **10 ft.**

NJ MANIFEST:

EPA Id:	NYP004822777
Mail Address:	IRVING PL 15TH FL NE
Mail City/State/Zip:	NEW YORK, NY 10003
Facility Phone:	Not reported
Emergency Phone:	Not reported
Contact:	THOMAS TEELING
Comments:	Not reported
SIC Code:	Not reported
County:	NY047
Municipal:	Not reported
Previous EPA Id:	Not reported
Gen Flag:	Not reported
Trans Flag:	Not reported
TSDF Flag:	Not reported
Name Change:	Not reported
Date Change:	Not reported

Manifest:

Manifest Number:	014469085JJK
EPA ID:	NYP004822777
Date Shipped:	8/12/2015
TSDF EPA ID:	NJD002200046
Transporter EPA ID:	NJ0000027193
Transporter 2 EPA ID:	Not reported
Transporter 3 EPA ID:	Not reported

CON EDISON (Continued) **S120675367**

Transporter 4 EPA ID:	Not reported
Transporter 5 EPA ID:	Not reported
Transporter 6 EPA ID:	Not reported
Transporter 7 EPA ID:	Not reported
Transporter 8 EPA ID:	Not reported
Transporter 9 EPA ID:	Not reported
Transporter 10 EPA ID:	Not reported
Date Trans1 Transported Waste:	Not reported
Date Trans2 Transported Waste:	Not reported
Date Trans3 Transported Waste:	Not reported
Date Trans4 Transported Waste:	Not reported
Date Trans5 Transported Waste:	Not reported
Date Trans6 Transported Waste:	Not reported
Date Trans7 Transported Waste:	Not reported
Date Trans8 Transported Waste:	Not reported
Date Trans9 Transported Waste:	Not reported
Date Trans10 Transported Waste:	Not reported
Date TSDF Received Waste:	Not reported
TSDF EPA Facility Name:	Not reported
QTY Units:	Not reported
Transporter SEQ ID:	Not reported
Transporter-1 Date:	Not reported
Waste SEQ ID:	Not reported
Waste Type Code 2:	Not reported
Waste Type Code 3:	Not reported
Waste Type Code 4:	Not reported
Waste Type Code 5:	Not reported
Waste Type Code 6:	Not reported
Date Accepted:	Not reported
Manifest Discrepancy Type:	Not reported
Data Entry Number:	Not reported
Was Load Rejected:	NEW YORK, NY 10003
Reason Load Was Rejected:	Not reported

AJ596 **ALL-BRITE CLEANERS** **NY DRYCLEANERS** **S110245871**
125 2ND STREET **N/A**
< 1/8 **BROOKLYN, NY 11231**
1 ft.

Site 8 of 9 in cluster AJ

Relative: DRYCLEANERS:
Higher

Facility ID:	2-6103-00691
Phone Number:	718-802-9011
Region:	Not reported
Registration Effective Date:	12/27/2002 14:38:32:396
Inspection Date:	08JAN9
Install Date:	02/08
Drop Shop:	Not reported
Shutdown:	Y
Alternate Solvent:	Not reported
Current Business:	Not reported

Actual:
15 ft.

AT597 **THIRD AV YARD** **NY Spills** **S104652697**
222 FIRST STREET **N/A**
< 1/8 **BROOKLYN, NY**
1 ft.

Site 20 of 22 in cluster AT

Relative: SPILLS:
Higher

Actual:
16 ft.

Spill Number/Closed Date:	0001798 / 2000-06-20
Facility ID:	0001798
Facility Type:	ER
DER Facility ID:	167996
Site ID:	276606
DEC Region:	2
Spill Cause:	Human Error
Spill Class:	C4
SWIS:	2401
Spill Date:	2000-05-11
Investigator:	JHOCONNE
Referred To:	Not reported
Reported to Dept:	2000-05-11
CID:	365
Water Affected:	Not reported
Spill Source:	Commercial/Industrial
Spill Notifier:	Responsible Party
Cleanup Ceased:	Not reported
Cleanup Meets Std:	False
Last Inspection:	Not reported
Recommended Penalty:	False
UST Trust:	False
Remediation Phase:	0
Date Entered In Computer:	2000-05-11
Spill Record Last Update:	2000-06-20
Spiller Name:	Not reported
Spiller Company:	CON EDISON
Spiller Address:	4 IRVING PLACE
Spiller Company:	999
Contact Name:	Not reported
DEC Memo:	"Prior to Sept, 2004 data translation this spill Lead_DEC Field was O'CONNELL Con Ed E2MIS notes: Clean Ventures was dumping in Brooklyn Flush Facility and had dumped 10 gallons #6 fuel oil. Immediately shut down facility. There was no discharge to city sewer. Mobilizing personnel to do clean up. Currently, investigation underway as to where the oil came from. The structures cleaned were TMs or vaults - non-hazardous waste. 3 samples taken PCB, oil ID and flashpoint. 1 sample rear of truck. 1 solid sample from pits from solid debris area. Found sewer discharge area clean. No contaminated product has entered the treatment plant. Update 5/11/00, 2230 hrs - Clean Ventures has arrived on location. Clean up crew on wasy. Update 5/11/00, 2255 hrs - Clean Ventures driver indicated that he started off the day with a clean vehicle and as per his non-haz paperwork he cleaned the following 4 structures in Yonkers before dumping at 3rd Avenue Yard: 1 - tm5509 - Sawmill River Rd. n/o Delaware Ave. 2 - vs282 - Nepperhaw Ave. 3 - tm4085 - 937 Sawmill River Rd n/o Odell Ave. 4 - v4607 - Nepperhaw Ave. s/o Tompkins Ave. Update 5/12/00, 0335 hrs - Clean Ventures removed 12 of water and any visible signs of oily debris and cleaned side walls of all settling pits. They are now in the process of setting up to remove solid debris from dumping pit. 2 of the 5 samples being analyzed at Chem Lab for oil ID have been identified as a light fuel oil such as home heating oil. Update

THIRD AV YARD (Continued) **S104652697**

Remarks: 5/12/00, 0730 hrs - Clean up completed by vendor (Clean Ventures). Solid debris will be disposed as hazardous for lead and asbestos. Update 5/12/00 - PCB results all <1 ppm Flashpoint all >140 deg F" "contractor(clean ventures) working for con ed & dumped 10 gal of #6 fuel oil into the flush pit from one of their trucks - clean up pending clean up crew - no ref # yet "

All Materials:

Site ID:	276606
Operable Unit ID:	823309
Operable Unit:	01
Material ID:	552964
Material Code:	0003A
Material Name:	#6 fuel oil
Case No.:	Not reported
Material FA:	Petroleum
Quantity:	10.00
Units:	G
Recovered:	.00
Oxygenate:	Not reported

AT598 **FLUSHPIT 3RD AVE YARD** **NY Spills** **S104880303**
222 FIRST STREET **N/A**
< 1/8 **BROOKLYN, NY**
1 ft.

Site 21 of 22 in cluster AT

Relative: **Higher**
Actual: **16 ft.**

SPILLS:

Spill Number/Closed Date:	0009168 / 2000-11-14
Facility ID:	0009168
Facility Type:	ER
DER Facility ID:	167996
Site ID:	263574
DEC Region:	2
Spill Cause:	Unknown
Spill Class:	C4
SWIS:	2401
Spill Date:	2000-11-08
Investigator:	JHOCONNE
Referred To:	Not reported
Reported to Dept:	2000-11-08
CID:	282
Water Affected:	Not reported
Spill Source:	Unknown
Spill Notifier:	Affected Persons
Cleanup Ceased:	Not reported
Cleanup Meets Std:	False
Last Inspection:	Not reported
Recommended Penalty:	False
UST Trust:	False
Remediation Phase:	0
Date Entered In Computer:	2000-11-08
Spill Record Last Update:	2001-01-16
Spiller Name:	Not reported
Spiller Company:	UNKNOWN FOR NOW
Spiller Address:	SAME
Spiller Company:	001

FLUSHPIT 3RD AVE YARD (Continued) **S104880303**

Contact Name: STEVEN ROMERO
DEC Memo: "Prior to Sept, 2004 data translation this spill Lead_DEC Field was O'CONNELL DEC Investigator Notes: Sam Arakhan spoke to Ed Radtke at 4:15pm. Second sample was collected and sent to CHem Lab for re-analysis. Results expected tonight. Original sample was a composite taken from drying bin prior to disposal. This load has been segregated on-site awaiting confirmatory samples. Referred to DSHM-Sam Arakhan for follow-up 11/9/00. e2MIS Notes: Routine soil sample taken on 11/7/00 from drying bin at 3rd Ave Flush Pit came back as 18,000ppm PCB. At this time source unknown and amount unknown. Contained to drying bin. R. Saladino notified the following: Bill Wallace(ERT), M. Saladino (EH&S), Ed Radtke(EH&S), G. Pennecke(EH&S) and E. Dessen(Law Dept.). E2MIS report turned in by R. Saladino at request of Bill Wallace. Flush pit has been closed. Due to high PCB count, Chem Lab will resample solids and retest. Update 1440: B. Cohen of EH&S requested that Chem Lab take 20 grab samples of soil in drying bin. Update 11/8/00 1900hrs: Chem Lab took 20 samples from drying bin. Drying bin area was isolated where suspected high PCB's are. Advised EPA and DEC of situation and plans. E. Radtke advised us to wait for all results prior to disposal and cleanup. Update 11/9/00 1615hrs: LSN 00-10624-Results 8048ppm (the reported PCB result is the average of four sample analysis). Cleanup to be performed as >500ppm PCB. Steve Ferrone secured TSDF and rolloffs for waste. Grid maps were made of contaminated areas. Chem lab technician took 25 pre-wipe samples of dumping pad. Dumping pad area and backhoe were covered with tarpaulin. DEC Sam Arakhan inspected site and reviewed our action plan. Sam would like to be present when we drum the first four feet of debris which is suspect for the high PCB concentration. Present were the following:Ed Radtke, G. Pennecke, R. James, R. Saladino, C. Fernandez, V. Devillez. Cleanup will commence tomorrow pending weather conditions. Barry Cohen provided a sampling/disposal plan. This plan was faxed to Sam Arakhan. Update 11/10/00 1930hrs: Drummed first four feet of debris pile. This was a total of 16 drums. All drums were individually tested. Drums were labeled and marked pending analysis. DEC Sam Arakhan visited site during drumming operation. Sam instructed us that the drums could remain on-site at Flush Facility pending results for proper disposal. Four 20 yard lined dumpsters were loaded with the balance of debris from the drying bin area. 3 of the dumpsters were placed adjacent to the north garage. 1 was placed inside the north garage. All dumpsters were properly labeled and caution tape was placed around the area. Chem Lab took all required samples from each dumpster. Results have been received for the wipes which were taken of the dumping pad. All 25 wipes passed. Update 11/11/00: Chem Lab results have been posted for solid debris from dumpster #20015, LSN 00-10792, all six samples are non-hazardous for PCBs. Update 11/11/00: 2 additional dumpsters were loaded with solids from the west dumping pad. The dumpsters were labeled and placed inside the north garage. Teh drying bin area was double washed with detergent and rinsed, using a pressure washer and Bio Gen cleaner. Twenty-one post-wipe samples of the drying bin area were taken by chem lab. Dumping pads and facility backhoe(91202) were double washed and rinsed. All liquids were removed as hazardous for PCBs by tanker from Clean Harbors, manifest NYG1703439. The liquids were being shipped to Spring Grove Resource Recovery, Cincinnati, OH 45232. Nine post-wipe samples were taken of backhoe. All work areas have been covered with plastic or tarpaulins pending the wipe results. The facility remains closed pending results and direction

FLUSHPIT 3RD AVE YARD (Continued) **S104880303**

from EH&S."
Remarks: "they took soil samples and came back with readings of 18,000ppm pcb.cleanup pending test results and flush pit is closed. 134301 con ed"

All Materials:
Site ID: 263574
Operable Unit ID: 831477
Operable Unit: 01
Material ID: 543127
Material Code: 0063A
Material Name: unknown hazardous material
Case No.: Not reported
Material FA: Hazardous Material
Quantity: .00
Units: G
Recovered: .00
Oxygenate: Not reported

AH599 **81 FIRST ST** **NY Spills** **S107407629**
81 1ST ST & 23RD AVE **N/A**
< 1/8 **BROOKLYN, NY**
1 ft.

Site 16 of 17 in cluster AH

Relative: SPILLS:
Lower
Spill Number/Closed Date: 0101814 / 2003-02-04
Actual: Facility ID: 0101814
6 ft. Facility Type: ER
DER Facility ID: 200373
Site ID: 243968
DEC Region: 2
Spill Cause: Unknown
Spill Class: D4
SWIS: 2401
Spill Date: 2001-05-16
Investigator: MCTIBBE
Referred To: Not reported
Reported to Dept: 2001-05-16
CID: 196
Water Affected: Not reported
Spill Source: Unknown
Spill Notifier: Responsible Party
Cleanup Ceased: Not reported
Cleanup Meets Std: False
Last Inspection: Not reported
Recommended Penalty: False
UST Trust: False
Remediation Phase: 0
Date Entered In Computer: 2001-05-16
Spill Record Last Update: 2004-06-04
Spiller Name: MICHAEL KOWALSKI
Spiller Company: NEW YORK CITY DEP
Spiller Address: 84 AVE V
Spiller Company: 001
Contact Name: MICHAEL KOWALSKI
DEC Memo: "Prior to Sept, 2004 data translation this spill Lead_DEC Field was

81 FIRST ST (Continued) **S107407629**

TIBBE REFER TO WATER UNIT."
Remarks: "possible blockage in the system. crew on the way - monitor system"

All Materials:
Site ID: 243968
Operable Unit ID: 838687
Operable Unit: 01
Material ID: 555663
Material Code: 0062A
Material Name: raw sewage
Case No.: Not reported
Material FA: Other
Quantity: .00
Units: G
Recovered: .00
Oxygenate: Not reported

AY600 **SHAFT 22B** **FINDS** **1007766182**
SACKETT STREET & 4TH AVENIUE **N/A**
< 1/8 **BROOKLYN, NY 11215**
1 ft.

Site 2 of 6 in cluster AY

Relative: Higher
Actual: 27 ft.

FINDS:

Registry ID: 110019286084

Environmental Interest/Information System
FIS (New York - Facility Information System) is New York's Department of Environmental Conservation (DEC) information system for tracking environmental facility information found across the State.

Click this hyperlink while viewing on your computer to access additional FINDS: detail in the EDR Site Report.

AK601 **ERNS** **92142441**
CARROL AND 3RD ST **N/A**
< 1/8 **BROOKLYN, NY**
1 ft.

Site 14 of 15 in cluster AK

Relative: Higher
Actual: 18 ft.

Incident Commons:
NRC Report #: 142441
Description of Incident: UNKNOWN / UNKNOWN SHEEN SIGHTING SHEEN SIZE:UNKNOWN
Type of Incident: UNKNOWN SHEEN
Incident Cause: UNKNOWN
Incident Date Time: 1992-10-29 00:30:00
Incident DTG: OCCURRED
Incident Location: Not reported
Loaction Address: CARROL AND 3RD ST
Location Street 1: Not reported
Location Street 2: Not reported
Location Nearest City: BROOKLYN
Location State: NY
Location County: KINGS(BROOKLYN)

(Continued) **92142441**

Location Zip:	Not reported
Distance From City:	Not reported
Distance Units:	Not reported
Direction From City:	Not reported
Lat Deg:	Not reported
Lat Min:	Not reported
Lat Sec:	Not reported
Lat Quad:	Not reported
Long Deg:	Not reported
Long Min:	Not reported
Long Sec:	Not reported
Long Quad:	Not reported
Location Section:	Not reported
Location Township:	Not reported
Location range:	Not reported
Potential Range:	Not reported

Incidents:

NRC Report #:	142441
Aircraft Type:	UNKNOWN
Aircraft Model:	Not reported
Aircraft ID:	Not reported
Aircraft Fuel Capacity:	Not reported
Aircraft Fuel Capacity Units:	Not reported
Aircraft Fuel on Board:	Not reported
Aircraft Fuel on Board Units:	Not reported
Aircraft Spot Number:	Not reported
Aircraft Hanger:	Not reported
Aircraft Runway Number:	Not reported
Road Mile Marker:	Not reported
Building ID:	Not reported
Type of Fixed Object:	UNKNOWN
Power Generating Facility:	U
Generating Capacity:	Not reported
Type of Fuel:	Not reported
NPDES:	Not reported
NPDES Compliance:	U
Pipeline Type:	UNKNOWN
DOT Regulated:	U
Pipeline Above Ground:	ABOVE
Exposed Underwater:	U
Pipeline Covered:	U
Railroad Hotline:	N
Grade Crossing:	N
Location Subdivision:	Not reported
Railroad Milepost:	UNKNOWN
Type Vehicle Involved:	UNKNOWN
Crossing Device Type:	Not reported
Device Operational:	Y
DOT Crossing Number:	Not reported
Brake Failure:	N
Description of Tank:	Not reported
Tank Above Ground:	ABOVE
Transportable Container:	U
Tank Regulated:	U
Tank Regulated By:	Not reported
Tank ID:	Not reported
Capacity of Tank:	Not reported

(Continued) **92142441**

Capacity of Tank Units:	Not reported
Actual Amount:	Not reported
Actual Amount Units:	Not reported
Platform Rig Name:	Not reported
Platform Letter:	Not reported
Location Area ID:	Not reported
Location Block ID:	Not reported
OCSG Number:	Not reported
OCSP Number:	Not reported
State Lease Number:	Not reported
Pier Dock Number:	Not reported
Berth Slip Number:	Not reported
Continuous Release Type:	Not reported
Initial Continuous Release No:	Not reported
Continuous Release Permit:	Not reported
Allision:	N
Type of Structure:	Not reported
Structure Name:	Not reported
Structure Operational:	Y
Airbag Deployed:	Not reported
Date Tiem Normal Service:	Not reported
Service Disruption Time:	Not reported
Service Disruption Units:	Not reported
Transit Bus Flag:	Not reported
CR Begin Date:	Not reported
CR End Date:	Not reported
CR Change Date:	Not reported
FBI Contact:	Not reported
FBI Contact Date Time:	Not reported
Sub Part C Testing Req:	XXX
Conductor Testing:	Not reported
Engineer Testing:	Not reported
Trainman Testing:	Not reported
Yard Foreman Testing:	Not reported
RCL Operator Testing:	Not reported
Brakeman Testing:	Not reported
Train Dispatcher Testing:	Not reported
Signalman Testing:	Not reported
Other Employee Testing:	Not reported
Unknown Testing:	Not reported
Passenger Handling:	Not reported
Passenger Route:	XXX
Passenger Delay:	XXX

Incident Details:

NRC Report #:	142441
Fire Involved:	N
Fire Extinguished:	Not reported
Any Evacuations:	N
Number Evacuated:	Not reported
Who Evacuated:	Not reported
Radius of Evacuation:	Not reported
Any Injuries:	U
Number Injured:	Not reported
Number Hospitalized:	Not reported
Any Fatalities:	U
Number Fatalities:	Not reported

(Continued) **92142441**

Any Damages:	N
Damage Amount:	Not reported
Air Corridor Closed:	Not reported
Air Corridor Desc:	Not reported
Air Closure Time:	Not reported
Waterway Closed:	Not reported
Waterway Desc:	Not reported
Waterway Closure Time:	Not reported
Road Closed:	Not reported
Road Desc:	Not reported
Road Closure Time:	Not reported
Closure Direction:	Not reported
Major Artery:	Not reported
Track Closed:	Not reported
Track Desc:	Not reported
Track Closure Time:	Not reported
Media Interest:	Not reported
Medium Desc:	WATER
Additional Medium Info:	GOWANIS CANAL
Body of Water:	Not reported
Tributary of:	Not reported
Release Secured:	Not reported
Estimated Duration of Release:	Not reported
Release rate:	Not reported
Desc Remedial Action:	NONE
State Agency on Scene:	Not reported
State Agency Report Number:	Not reported
Other Agency Notified:	Not reported
Weather Conditions:	Not reported
Air Temperature:	Not reported
Wind Speed:	Not reported
Wind Direction:	Not reported
Water Supply Contaminated:	Not reported
Sheen Size:	Not reported
Sheen Color:	Not reported
Direction of Sheen Travel:	Not reported
Sheen Odor Description:	Not reported
Wave Condition:	Not reported
Current Speed:	Not reported
Current Direction:	Not reported
Water Temperature:	Not reported
Track Close Dir:	Not reported
Empl Fatality:	Not reported
Pass Fatality:	Not reported
Community Impact:	Not reported
Wind Speed Unit:	Not reported
Employee Injuries:	Not reported
Passenger Injuries:	Not reported
Occupant Fatality:	Not reported
Current Speed Unit:	Not reported
Road Closure Units:	Not reported
Track CLosure Units:	Not reported
Sheen Size Units:	Not reported
Additional Info:	Not reported
State Agency Notified:	Not reported
Federal Agency Notified:	Not reported
nearest River Mile Marker:	Not reported

(Continued) **92142441**

Sheen Size Length:	Not reported
Sheen Size Length Units:	Not reported
Sheen Size Width:	Not reported
Sheen Size Width Units:	Not reported
Offshore:	Not reported
Duration Unit:	Not reported
Release Rate Unit:	Not reported
Release Rate Rate:	Not reported
Passengers Transferred:	UNK

Calls:

NRC Report #:	142441
Site ID:	92142441
Date Time Received:	1992-10-29 01:10:36
Date Time Complete:	1992-10-29 01:14:03
Call Type:	INC
Responsible Company:	Not reported
Responsible Org Type:	UNKNOWN
Responsible City:	Not reported
Responsible State:	XX
Responsible Zip:	Not reported
On Behalf:	Not reported
Source:	UNAVAILABLE

Material Involved:

NRC Report #:	142441
Chris Code:	OSX
Case Number:	Not reported
UN Number:	Not reported
Amount of Material:	10
Unit of Measure:	GALLON(S)
Name of Material:	OIL, FUEL: NO. 6
If Reached Water:	YES
Amount in Water:	10
Unit of Measure Reach Water:	GALLON(S)

AM602 **CON EDISON** **NY MANIFEST** **S119078278**
284 THIRD AVE **N/A**
< 1/8 **BROOKLYN, NY 11215**
1 ft.

Site 5 of 6 in cluster AM

Relative: **Higher**
Actual: **18 ft.**

NY MANIFEST:

Country:	USA
EPA ID:	NYP004974760
Facility Status:	Not reported
Location Address 1:	284 THIRD AVE
Code:	BP
Location Address 2:	Not reported
Total Tanks:	Not reported
Location City:	BROOKLYN
Location State:	NY
Location Zip:	11215
Location Zip 4:	Not reported

NY MANIFEST:

CON EDISON (Continued) **S119078278**

EPAID:	NYP004974760
Mailing Name:	CON EDISON
Mailing Contact:	THERESA BURKARD
Mailing Address 1:	4 IRVING PL 15TH FL NE
Mailing Address 2:	Not reported
Mailing City:	NEW YORK
Mailing State:	NY
Mailing Zip:	10003
Mailing Zip 4:	Not reported
Mailing Country:	USA
Mailing Phone:	2124603770

NY MANIFEST:

Document ID:	Not reported
Manifest Status:	Not reported
seq:	Not reported
Year:	2016
Trans1 State ID:	NYD006982359
Trans2 State ID:	Not reported
Generator Ship Date:	09/07/2016
Trans1 Recv Date:	09/07/2016
Trans2 Recv Date:	Not reported
TSD Site Recv Date:	09/08/2016
Part A Recv Date:	Not reported
Part B Recv Date:	Not reported
Generator EPA ID:	NYP004974760
Trans1 EPA ID:	Not reported
Trans2 EPA ID:	Not reported
TSDF ID 1:	NYD980593636
TSDF ID 2:	Not reported
Manifest Tracking Number:	008166434FLE
Import Indicator:	N
Export Indicator:	N
Discr Quantity Indicator:	N
Discr Type Indicator:	N
Discr Residue Indicator:	N
Discr Partial Reject Indicator:	N
Discr Full Reject Indicator:	N
Manifest Ref Number:	Not reported
Alt Facility RCRA ID:	Not reported
Alt Facility Sign Date:	Not reported
MGMT Method Type Code:	H141
Waste Code:	Not reported
Waste Code:	Not reported
Waste Code:	Not reported
Waste Code:	Not reported
Waste Code:	Not reported
Waste Code:	Not reported
Quantity:	50
Units:	K - Kilograms (2.2 pounds)
Number of Containers:	2
Container Type:	DM - Metal drums, barrels
Handling Method:	L Landfill.
Specific Gravity:	1
Waste Code:	Not reported
Waste Code 1_2:	Not reported
Waste Code 1_3:	Not reported

CON EDISON (Continued) **S119078278**

Waste Code 1_4: B007
Waste Code 1_5: Not reported
Waste Code 1_6: Not reported

Click this hyperlink while viewing on your computer to access
-1 additional NY MANIFEST: record(s) in the EDR Site Report.

AZ603 **LOT 2,TAXBLOCK 961** **NY E DESIGNATION** **S108075299**
259 4 AVENUE **N/A**
< 1/8 **BROOKLYN, NY 11215**
1 ft.

Site 1 of 28 in cluster AZ

Relative: Higher
Actual: 27 ft.

E DESIGNATION:
Tax Lot(s): 2
Tax Block: 961
Borough Code: BK
E-No: E-113
Effective Date: 4/30/2003
Satisfaction Date: Not reported
Ceqr Number: 03DCP030K
Ulurp Number: 030194(A)ZMK
Zoning Map No: 16b,16c

Description: Underground Gasoline Storage Tanks* Testing Protocol.
Lot Remediation Date: Not reported

AT604 **FINEST AUTO & RECOVERY** **RCRA NonGen / NLR** **1004761790**
310 3RD AVE **FINDS** **NYR000090431**
< 1/8 **BROOKLYN, NY 11215** **ECHO**
1 ft.

Site 22 of 22 in cluster AT

Relative: Higher
Actual: 14 ft.

RCRA NonGen / NLR:
Date form received by agency: 01/01/2007
Facility name: FINEST AUTO & RECOVERY
Facility address: 310 3RD AVE
BROOKLYN, NY 11215
EPA ID: NYR000090431
Mailing address: 3RD AVE
BROOKLYN, NY 11215
Contact: JAMES LEWIS
Contact address: 3RD AVE
BROOKLYN, NY 11215
Contact country: US
Contact telephone: 718-488-7100
Contact email: Not reported
EPA Region: 02
Classification: Non-Generator
Description: Handler: Non-Generators do not presently generate hazardous waste

Owner/Operator Summary:
Owner/operator name: JAMES LEWIS
Owner/operator address: 310 3RD AVE
BROOKLYN, NY 11215

FINEST AUTO & RECOVERY (Continued) **1004761790**

Owner/operator country: US
Owner/operator telephone: 718-488-7100
Owner/operator email: Not reported
Owner/operator fax: Not reported
Owner/operator extension: Not reported
Legal status: Private
Owner/Operator Type: Operator
Owner/Op start date: 01/01/2001
Owner/Op end date: Not reported

Owner/operator name: JAMES LEWIS
Owner/operator address: 310 3RD AVE
BROOKLYN, NY 11215
Owner/operator country: US
Owner/operator telephone: 718-488-7100
Owner/operator email: Not reported
Owner/operator fax: Not reported
Owner/operator extension: Not reported
Legal status: Private
Owner/Operator Type: Owner
Owner/Op start date: 01/01/2001
Owner/Op end date: Not reported

Handler Activities Summary:
U.S. importer of hazardous waste: No
Mixed waste (haz. and radioactive): No
Recycler of hazardous waste: No
Transporter of hazardous waste: No
Treater, storer or disposer of HW: No
Underground injection activity: No
On-site burner exemption: No
Furnace exemption: No
Used oil fuel burner: No
Used oil processor: No
User oil refiner: No
Used oil fuel marketer to burner: No
Used oil Specification marketer: No
Used oil transfer facility: No
Used oil transporter: No

Historical Generators:
Date form received by agency: 01/01/2006
Site name: FINEST AUTO & RECOVERY
Classification: Not a generator, verified

Date form received by agency: 09/22/2000
Site name: FINEST AUTO & RECOVERY
Classification: Small Quantity Generator

. Waste code: D000
. Waste name: Not Defined

. Waste code: D001
. Waste name: IGNITABLE HAZARDOUS WASTES ARE THOSE WASTES WHICH HAVE A FLASHPOINT OF LESS THAN 140 DEGREES FAHRENHEIT AS DETERMINED BY A PENSKY-MARTENS CLOSED CUP FLASH POINT TESTER. ANOTHER METHOD OF DETERMINING THE

FINEST AUTO & RECOVERY (Continued) **1004761790**

FLASH POINT OF A WASTE IS TO REVIEW THE MATERIAL SAFETY DATA SHEET, WHICH CAN BE OBTAINED FROM THE MANUFACTURER OR DISTRIBUTOR OF THE MATERIAL. LACQUER THINNER IS AN EXAMPLE OF A COMMONLY USED SOLVENT WHICH WOULD BE CONSIDERED AS IGNITABLE HAZARDOUS WASTE.

. Waste code: D008
. Waste name: LEAD

. Waste code: D035
. Waste name: METHYL ETHYL KETONE

. Waste code: D039
. Waste name: TETRACHLOROETHYLENE

. Waste code: D040
. Waste name: TRICHLOROETHYLENE

. Waste code: F003
. Waste name: THE FOLLOWING SPENT NON-HALOGENATED SOLVENTS: XYLENE, ACETONE, ETHYL ACETATE, ETHYL BENZENE, ETHYL ETHER, METHYL ISOBUTYL KETONE, N-BUTYL ALCOHOL, CYCLOHEXANONE, AND METHANOL; ALL SPENT SOLVENT MIXTURES/BLENDS CONTAINING, BEFORE USE, ONLY THE ABOVE SPENT NON-HALOGENATED SOLVENTS; AND ALL SPENT SOLVENT MIXTURES/BLENDS CONTAINING, BEFORE USE, ONE OR MORE OF THE ABOVE NON-HALOGENATED SOLVENTS, AND, A TOTAL OF TEN PERCENT OR MORE (BY VOLUME) OF ONE OR MORE OF THOSE SOLVENTS LISTED IN F001, F002, F004, AND F005, AND STILL BOTTOMS FROM THE RECOVERY OF THESE SPENT SOLVENTS AND SPENT SOLVENT MIXTURES.

. Waste code: F005
. Waste name: THE FOLLOWING SPENT NON-HALOGENATED SOLVENTS: TOLUENE, METHYL ETHYL KETONE, CARBON DISULFIDE, ISOBUTANOL, PYRIDINE, BENZENE, 2-ETHOXYETHANOL, AND 2-NITROPROPANE; ALL SPENT SOLVENT MIXTURES/BLENDS CONTAINING, BEFORE USE, A TOTAL OF TEN PERCENT OR MORE (BY VOLUME) OF ONE OR MORE OF THE ABOVE NON-HALOGENATED SOLVENTS OR THOSE SOLVENTS LISTED IN F001, F002, OR F004; AND STILL BOTTOMS FROM THE RECOVERY OF THESE SPENT SOLVENTS AND SPENT SOLVENT MIXTURES.

Violation Status: No violations found

FINDS:

Registry ID: 110004564953

Environmental Interest/Information System

RCRAInfo is a national information system that supports the Resource Conservation and Recovery Act (RCRA) program through the tracking of events and activities related to facilities that generate, transport, and treat, store, or dispose of hazardous waste. RCRAInfo allows RCRA program staff to track the notification, permit, compliance, and corrective action activities required under RCRA.

Click this hyperlink while viewing on your computer to access additional FINDS: detail in the EDR Site Report.

ECHO:

FINEST AUTO & RECOVERY (Continued) **1004761790**

Envid: 1004761790
Registry ID: 110004564953
DFR URL: http://echo.epa.gov/detailed-facility-report?fid=110004564953

BA605 **CON EDISON** **NY MANIFEST** **S119074730**
221 1ST **N/A**
< 1/8 **BROOKLYN, NY 11215**
1 ft.

Site 1 of 45 in cluster BA

Relative: Higher
Actual: 19 ft.

NY MANIFEST:
Country: USA
EPA ID: NYP004772869
Facility Status: Not reported
Location Address 1: 222 FIRST ST B/T 3RD & 4TH AVE
Code: BP
Location Address 2: CUSTOMER BOX 1584
Total Tanks: Not reported
Location City: BROOKLYN
Location State: NY
Location Zip: 11215
Location Zip 4: Not reported

NY MANIFEST:
EPAID: NYP004772869
Mailing Name: CON EDISON
Mailing Contact: TOM TEELING
Mailing Address 1: 4 IRVING PLACE - 15TH FLOOR
Mailing Address 2: Not reported
Mailing City: NEW YORK
Mailing State: NY
Mailing Zip: 10003
Mailing Zip 4: Not reported
Mailing Country: USA
Mailing Phone: Not reported

NY MANIFEST:
Document ID: Not reported
Manifest Status: Not reported
seq: Not reported
Year: 2015
Trans1 State ID: MAD039322250
Trans2 State ID: Not reported
Generator Ship Date: 04/22/2015
Trans1 Recv Date: 04/22/2015
Trans2 Recv Date: Not reported
TSD Site Recv Date: 04/27/2015
Part A Recv Date: Not reported
Part B Recv Date: Not reported
Generator EPA ID: NYP004772869
Trans1 EPA ID: Not reported
Trans2 EPA ID: Not reported
TSDF ID 1: MAD053452637
TSDF ID 2: Not reported
Manifest Tracking Number: 007748418FLE
Import Indicator: N
Export Indicator: N
Discr Quantity Indicator: Y

CON EDISON (Continued) **S119074730**

Discr Type Indicator:	N
Discr Residue Indicator:	N
Discr Partial Reject Indicator:	N
Discr Full Reject Indicator:	N
Manifest Ref Number:	Not reported
Alt Facility RCRA ID:	Not reported
Alt Facility Sign Date:	Not reported
MGMT Method Type Code:	H141
Waste Code:	Not reported
Waste Code:	Not reported
Waste Code:	Not reported
Waste Code:	Not reported
Waste Code:	Not reported
Waste Code:	Not reported
Quantity:	400
Units:	K - Kilograms (2.2 pounds)
Number of Containers:	1
Container Type:	TT - Cargo tank, tank trucks
Handling Method:	B Incineration, heat recovery, burning.
Specific Gravity:	1
Waste Code:	B002
Waste Code 1_2:	Not reported
Waste Code 1_3:	D009
Waste Code 1_4:	Not reported
Waste Code 1_5:	Not reported
Waste Code 1_6:	Not reported

Click this hyperlink while viewing on your computer to access
-1 additional NY MANIFEST: record(s) in the EDR Site Report.

BA606 **CON EDISON** **RCRA NonGen / NLR** **1019902363**
221 1ST **NYP004772869**
< 1/8 **BROOKLYN, NY 11215**
1 ft.

Site 2 of 45 in cluster BA

Relative: Higher
Actual: 19 ft.

RCRA NonGen / NLR:

Date form received by agency:	04/22/2015
Facility name:	CON EDISON
Facility address:	221 1ST BROOKLYN, NY 11215
EPA ID:	NYP004772869
Mailing address:	IRVING PL 15TH FL NE NEW YORK, NY 10003
Contact:	THOMAS TEELING
Contact address:	Not reported Not reported
Contact country:	Not reported
Contact telephone:	212-460-3770
Contact email:	Not reported
EPA Region:	02
Classification:	Non-Generator
Description:	Handler: Non-Generators do not presently generate hazardous waste

Handler Activities Summary:
U.S. importer of hazardous waste: No

CON EDISON (Continued) **1019902363**

Mixed waste (haz. and radioactive):	No
Recycler of hazardous waste:	No
Transporter of hazardous waste:	No
Treater, storer or disposer of HW:	No
Underground injection activity:	No
On-site burner exemption:	No
Furnace exemption:	No
Used oil fuel burner:	No
Used oil processor:	No
User oil refiner:	No
Used oil fuel marketer to burner:	No
Used oil Specification marketer:	No
Used oil transfer facility:	No
Used oil transporter:	No

Historical Generators:

Date form received by agency:	04/22/2015
Site name:	CON EDISON
Classification:	Large Quantity Generator

Violation Status: No violations found

BA607 **CON EDISON** **NY Spills** **S104509159**
3RD AVE **NY MANIFEST** **N/A**
< 1/8 **BROOKLYN, NY 11215**
1 ft.

Site 3 of 45 in cluster BA

Relative: Higher
Actual: 19 ft.

SPILLS:

Spill Number/Closed Date:	9911979 / 2000-02-23
Facility ID:	9911979
Facility Type:	ER
DER Facility ID:	149120
Site ID:	177460
DEC Region:	2
Spill Cause:	Equipment Failure
Spill Class:	C4
SWIS:	2401
Spill Date:	2000-01-17
Investigator:	JHOCONNE
Referred To:	Not reported
Reported to Dept:	2000-01-17
CID:	382
Water Affected:	Not reported
Spill Source:	Commercial Vehicle
Spill Notifier:	Responsible Party
Cleanup Ceased:	Not reported
Cleanup Meets Std:	False
Last Inspection:	Not reported
Recommended Penalty:	False
UST Trust:	False
Remediation Phase:	0
Date Entered In Computer:	2000-01-17
Spill Record Last Update:	2000-05-22
Spiller Name:	CALLER
Spiller Company:	CON ED
Spiller Address:	4 IRVING PL
Spiller Company:	001

CON EDISON (Continued) **S104509159**

Contact Name: FRANK MASSERA
DEC Memo: "Prior to Sept, 2004 data translation this spill Lead_DEC Field was O'CONNELL CON ED E2 MIS REPORT After starting truck 22395 - found that a hose broke spilling approx. 2qts Antifreeze onto asphalt, contained, no sewers or waterways affected. No outside impact, began cleanup right away with diapers and absorbants. Transportation to be notified and will prevent any further spill by wrappin ghose. "
Remarks: "hose broke on con ed vehicle and spilled 2 qts of material onto concrete. clean up in progress. con ed 129-630"

All Materials:
Site ID: 177460
Operable Unit ID: 1086510
Operable Unit: 01
Material ID: 293869
Material Code: 0043A
Material Name: antifreeze
Case No.: Not reported
Material FA: Other
Quantity: .00
Units: G
Recovered: .00
Oxygenate: Not reported

NY MANIFEST:
Country: USA
EPA ID: NYP004837696
Facility Status: Not reported
Location Address 1: 3RD AVE
Code: BP
Location Address 2: Not reported
Total Tanks: Not reported
Location City: BROOKLYN
Location State: NY
Location Zip: 11215
Location Zip 4: Not reported

NY MANIFEST:
EPAID: NYP004837696
Mailing Name: CON EDISON
Mailing Contact: DENNIS HUACON
Mailing Address 1: 4 IRVING PL 15TH FL
Mailing Address 2: Not reported
Mailing City: NEW YORK
Mailing State: NY
Mailing Zip: 10003
Mailing Zip 4: Not reported
Mailing Country: USA
Mailing Phone: 2124603770

NY MANIFEST:
Document ID: Not reported
Manifest Status: Not reported
seq: Not reported
Year: 2015
Trans1 State ID: NJD000002713

CON EDISON (Continued) **S104509159**

Trans2 State ID:	Not reported
Generator Ship Date:	09/12/2015
Trans1 Recv Date:	09/12/2015
Trans2 Recv Date:	Not reported
TSD Site Recv Date:	09/19/2015
Part A Recv Date:	Not reported
Part B Recv Date:	Not reported
Generator EPA ID:	NYP004837696
Trans1 EPA ID:	Not reported
Trans2 EPA ID:	Not reported
TSDF ID 1:	NJD002200046
TSDF ID 2:	Not reported
Manifest Tracking Number:	014086273JJK
Import Indicator:	N
Export Indicator:	N
Discr Quantity Indicator:	Y
Discr Type Indicator:	N
Discr Residue Indicator:	N
Discr Partial Reject Indicator:	N
Discr Full Reject Indicator:	N
Manifest Ref Number:	Not reported
Alt Facility RCRA ID:	Not reported
Alt Facility Sign Date:	Not reported
MGMT Method Type Code:	H141
Waste Code:	Not reported
Waste Code:	Not reported
Waste Code:	Not reported
Waste Code:	Not reported
Waste Code:	Not reported
Waste Code:	Not reported
Quantity:	5000
Units:	K - Kilograms (2.2 pounds)
Number of Containers:	1
Container Type:	TT - Cargo tank, tank trucks
Handling Method:	L Landfill.
Specific Gravity:	1
Waste Code:	D007
Waste Code 1_2:	Not reported
Waste Code 1_3:	Not reported
Waste Code 1_4:	Not reported
Waste Code 1_5:	Not reported
Waste Code 1_6:	Not reported

Click this hyperlink while viewing on your computer to access
-1 additional NY MANIFEST: record(s) in the EDR Site Report.

BA608 **CON EDISON** **FINDS 1022284883**
221 1ST ST **ECHO N/A**
< 1/8 **BROOKLYN, NY 11215**
1 ft.

Site 4 of 45 in cluster BA

Relative: Higher

FINDS:

Actual: 19 ft.

Registry ID: 110069386774

Environmental Interest/Information System

CON EDISON (Continued) **1022284883**

RCRAInfo is a national information system that supports the Resource Conservation and Recovery Act (RCRA) program through the tracking of events and activities related to facilities that generate, transport, and treat, store, or dispose of hazardous waste. RCRAInfo allows RCRA program staff to track the notification, permit, compliance, and corrective action activities required under RCRA.

HAZARDOUS WASTE BIENNIAL REPORTER

Click this hyperlink while viewing on your computer to access additional FINDS: detail in the EDR Site Report.

ECHO:
Envid: 1022284883
Registry ID: 110069386774
DFR URL: http://echo.epa.gov/detailed-facility-report?fid=110069386774

AM609 **JO-LEE TRUCKING** **FINDS** **1008218176**
463 CARROLL ST **ECHO** **N/A**
< 1/8 **BROOKLYN, NY 11215**
1 ft.

Site 6 of 6 in cluster AM

Relative: Higher
Actual: 15 ft.

FINDS:

Registry ID: 110022309795

Environmental Interest/Information System

RCRAInfo is a national information system that supports the Resource Conservation and Recovery Act (RCRA) program through the tracking of events and activities related to facilities that generate, transport, and treat, store, or dispose of hazardous waste. RCRAInfo allows RCRA program staff to track the notification, permit, compliance, and corrective action activities required under RCRA.

Click this hyperlink while viewing on your computer to access additional FINDS: detail in the EDR Site Report.

ECHO:
Envid: 1008218176
Registry ID: 110022309795
DFR URL: http://echo.epa.gov/detailed-facility-report?fid=110022309795

AK610 **CON EDISON** **RCRA NonGen / NLR** **1018280846**
511 CARROLL ST **FINDS** **NYP004757548**
< 1/8 **BROOKLYN, NY 11215** **ECHO**
1 ft.

Site 15 of 15 in cluster AK

Relative: Higher
Actual: 22 ft.

RCRA NonGen / NLR:
Date form received by agency: 03/25/2015
Facility name: CON EDISON
Facility address: 511 CARROLL ST

CON EDISON (Continued) **1018280846**

BROOKLYN, NY 11215
EPA ID: NYP004757548
Mailing address: IRVING PL, 15TH FL NE
NEW YORK, NY 10003
Contact: THOMAS TEELING
Contact address: Not reported
Not reported
Contact country: Not reported
Contact telephone: 212-460-3770
Contact email: Not reported
EPA Region: 02
Classification: Non-Generator
Description: Handler: Non-Generators do not presently generate hazardous waste

Handler Activities Summary:
U.S. importer of hazardous waste: No
Mixed waste (haz. and radioactive): No
Recycler of hazardous waste: No
Transporter of hazardous waste: No
Treater, storer or disposer of HW: No
Underground injection activity: No
On-site burner exemption: No
Furnace exemption: No
Used oil fuel burner: No
Used oil processor: No
User oil refiner: No
Used oil fuel marketer to burner: No
Used oil Specification marketer: No
Used oil transfer facility: No
Used oil transporter: No

Historical Generators:
Date form received by agency: 03/25/2015
Site name: CON EDISON
Classification: Large Quantity Generator

Violation Status: No violations found

FINDS:

Registry ID: 110067682546

Environmental Interest/Information System
RCRAInfo is a national information system that supports the Resource Conservation and Recovery Act (RCRA) program through the tracking of events and activities related to facilities that generate, transport, and treat, store, or dispose of hazardous waste. RCRAInfo allows RCRA program staff to track the notification, permit, compliance, and corrective action activities required under RCRA.

Click this hyperlink while viewing on your computer to access additional FINDS: detail in the EDR Site Report.

ECHO:
Envid: 1018280846

CON EDISON (Continued) **1018280846**

Registry ID: 110067682546
DFR URL: http://echo.epa.gov/detailed-facility-report?fid=110067682546

AR611 **CON EDISON** **NY MANIFEST** **S117738027**
CARROLL ST AND NEVINS ST **N/A**
< 1/8 **BROOKLYN, NY 11231**
1 ft.

Site 27 of 28 in cluster AR

Relative: **Lower**
Actual: **10 ft.**

NY MANIFEST:
Country: USA
EPA ID: NYP004698718
Facility Status: Not reported
Location Address 1: CARROLL ST AND NEVINS ST
Code: BP
Location Address 2: Not reported
Total Tanks: Not reported
Location City: BROOKLYN
Location State: NY
Location Zip: 11231
Location Zip 4: Not reported

NY MANIFEST:
EPAID: NYP004698718
Mailing Name: CON EDISON
Mailing Contact: TOM TEELING
Mailing Address 1: 4 IRVING PL 15TH FL
Mailing Address 2: Not reported
Mailing City: NEW YORK
Mailing State: NY
Mailing Zip: 10003
Mailing Zip 4: Not reported
Mailing Country: USA
Mailing Phone: 2124603770

NY MANIFEST:
Document ID: Not reported
Manifest Status: Not reported
seq: Not reported
Year: 2014
Trans1 State ID: NJD003812047
Trans2 State ID: NJD003812047
Generator Ship Date: 11/21/2014
Trans1 Recv Date: 11/21/2014
Trans2 Recv Date: 11/26/2014
TSD Site Recv Date: 12/19/2014
Part A Recv Date: Not reported
Part B Recv Date: Not reported
Generator EPA ID: NYP004698718
Trans1 EPA ID: Not reported
Trans2 EPA ID: Not reported
TSDF ID 1: NJD991291105
TSDF ID 2: Not reported
Manifest Tracking Number: 002417046GBF
Import Indicator: N
Export Indicator: N
Discr Quantity Indicator: N
Discr Type Indicator: N

CON EDISON (Continued) **S117738027**

Discr Residue Indicator:	N
Discr Partial Reject Indicator:	N
Discr Full Reject Indicator:	N
Manifest Ref Number:	Not reported
Alt Facility RCRA ID:	Not reported
Alt Facility Sign Date:	Not reported
MGMT Method Type Code:	H110
Waste Code:	Not reported
Waste Code:	Not reported
Waste Code:	Not reported
Waste Code:	Not reported
Waste Code:	Not reported
Waste Code:	Not reported
Quantity:	500
Units:	G - Gallons (liquids only)* (8.3 pounds)
Number of Containers:	1
Container Type:	TT - Cargo tank, tank trucks
Handling Method:	T Chemical, physical, or biological treatment.
Specific Gravity:	1
Waste Code:	D008
Waste Code 1_2:	Not reported
Waste Code 1_3:	Not reported
Waste Code 1_4:	Not reported
Waste Code 1_5:	Not reported
Waste Code 1_6:	Not reported

Click this hyperlink while viewing on your computer to access
-1 additional NY MANIFEST: record(s) in the EDR Site Report.

AR612 **CON EDISON - TRANSFORMER MANHOLE 0105** **RCRA-LQG** **1018278697**
CARROLL ST & NEVINS ST **NYP004734786**
< 1/8 **BROOKLYN, NY 11217**
1 ft.

Site 28 of 28 in cluster AR

Relative: RCRA-LQG:
Lower

Date form received by agency:	02/05/2016
Facility name:	CON EDISON - TRANSFORMER MANHOLE 0105
Facility address:	CARROLL ST & NEVINS ST BROOKLYN, NY 11217
EPA ID:	NYP004734786
Mailing address:	IRVING PLACE, 15TH FL NE NEW YORK, NY 10003
Contact:	THERESA BURKARD
Contact address:	IRVING PLACE, 15TH FL NE NEW YORK, NY 10003
Contact country:	US
Contact telephone:	212-460-2262
Contact email:	BURKARDT@CONED.COM
EPA Region:	02
Classification:	Large Quantity Generator
Description:	Handler: generates 1,000 kg or more of hazardous waste during any calendar month; or generates more than 1 kg of acutely hazardous waste during any calendar month; or generates more than 100 kg of any residue or contaminated soil, waste or other debris resulting from the cleanup of a spill, into or on any land or water, of acutely hazardous waste during any calendar month; or generates 1 kg or less of acutely

Actual:
10 ft.

CON EDISON - TRANSFORMER MANHOLE 0105 (Continued) **1018278697**

hazardous waste during any calendar month, and accumulates more than 1 kg of acutely hazardous waste at any time; or generates 100 kg or less of any residue or contaminated soil, waste or other debris resulting from the cleanup of a spill, into or on any land or water, of acutely hazardous waste during any calendar month, and accumulates more than 100 kg of that material at any time

Owner/Operator Summary:

Owner/operator name:	CONSOLIDATED EDISON COMPANY OF NY, INC.
Owner/operator address:	IRVING PLACE NEW YORK, NY 10003
Owner/operator country:	US
Owner/operator telephone:	Not reported
Owner/operator email:	Not reported
Owner/operator fax:	Not reported
Owner/operator extension:	Not reported
Legal status:	Private
Owner/Operator Type:	Owner
Owner/Op start date:	02/21/2015
Owner/Op end date:	Not reported

Owner/operator name:	CONSOLIDATED EDISON COMPANY OF NY, INC.
Owner/operator address:	IRVING PLACE NEW YORK, NY 10003
Owner/operator country:	US
Owner/operator telephone:	Not reported
Owner/operator email:	Not reported
Owner/operator fax:	Not reported
Owner/operator extension:	Not reported
Legal status:	Private
Owner/Operator Type:	Operator
Owner/Op start date:	02/21/2015
Owner/Op end date:	Not reported

Handler Activities Summary:

U.S. importer of hazardous waste:	No
Mixed waste (haz. and radioactive):	No
Recycler of hazardous waste:	No
Transporter of hazardous waste:	No
Treater, storer or disposer of HW:	No
Underground injection activity:	No
On-site burner exemption:	No
Furnace exemption:	No
Used oil fuel burner:	No
Used oil processor:	No
User oil refiner:	No
Used oil fuel marketer to burner:	No
Used oil Specification marketer:	No
Used oil transfer facility:	No
Used oil transporter:	No

. Waste code:	D008
. Waste name:	LEAD

Historical Generators:

Date form received by agency: 02/21/2015

CON EDISON - TRANSFORMER MANHOLE 0105 (Continued) **1018278697**

Site name: CON EDISON
Classification: Not a generator, verified

Date form received by agency: 02/21/2015
Site name: CON EDISON
Classification: Large Quantity Generator

Biennial Reports:

Last Biennial Reporting Year: 2017

Annual Waste Handled:
Waste code: D008
Waste name: LEAD
Amount (Lbs): 2500

Violation Status: No violations found

AF613 **KLOR-DE CLEANERS** **NY DRYCLEANERS** **S110247069**
263 3RD AVENUE **N/A**
< 1/8 **BROOKLYN, NY 11215**
1 ft.

Site 16 of 16 in cluster AF

Relative: Higher
Actual: 19 ft.

DRYCLEANERS:
Facility ID: 2-6103-00151
Phone Number: 718-875-4448
Region: Not reported
Registration Effective Date: 02NOV19
Inspection Date: 06SEP13
Install Date: 94/06
Drop Shop: Not reported
Shutdown: Y
Alternate Solvent: Not reported
Current Business: Not reported

AA614 **PRIVATE DWELLING** **NY Spills** **S112226289**
651 UNION ST **N/A**
< 1/8 **BROOKLYN, NY**
1 ft.

Site 17 of 18 in cluster AA

Relative: Higher
Actual: 24 ft.

SPILLS:
Spill Number/Closed Date: 1205449 / 2013-03-26
Facility ID: 1205449
Facility Type: ER
DER Facility ID: 422691
Site ID: 468401
DEC Region: 2
Spill Cause: Equipment Failure
Spill Class: C4
SWIS: 2401
Spill Date: 2012-08-29
Investigator: vszhune
Referred To: Not reported
Reported to Dept: 2012-08-29
CID: Not reported

PRIVATE DWELLING (Continued) **S112226289**

Water Affected:	Not reported
Spill Source:	Private Dwelling
Spill Notifier:	Other
Cleanup Ceased:	Not reported
Cleanup Meets Std:	False
Last Inspection:	Not reported
Recommended Penalty:	False
UST Trust:	False
Remediation Phase:	0
Date Entered In Computer:	2012-08-29
Spill Record Last Update:	2013-04-01
Spiller Name:	Not reported
Spiller Company:	PROPERTY OWNER
Spiller Address:	Not reported
Spiller Company:	999
Contact Name:	ALEC SCHTROMANDEL
DEC Memo:	"10/09/12-Hydroteck sent the site assessment report dated June 29/2012. Reviewed the report a total of four soil probes were installed during the investigation. SP-6 were installed on northeast portion of the property, SP-7 were install on the southeast portion of the property, SP-8 were installed on the central portion of the property, SP-9 were installed on the west central portion of the property. The soil analitycal results indicated that no VOCs were detected at a concetration exeeding the CP-51 Table 3 Soil Cleanup Levels. The following SVOCs were detected at concentrations exceeding the CP-51 Table 3 Soil Cleanup Levels: Benzo(a) anthracene,was detected in samples SP-6 at(4-6')(53000 ug/kg), (8-10')(6650 ug/kg), SP-7 (0-2')(74600 ug/kg), (10-12') (3710 ug/kg) and Sp-9 (12-14') (8620 ug/kg), Benzo (a) pyrene in samples SP-6(4-6') (43400ug/kg), (8-10') (6020ug/kg), Sp-7 (0-2') (622000)ug/kg, (10-12') (3620ug/kg) and SP-9 (12-14') (8110 ug/kg). Benzo(b)Fluoranthene in samples SP-6 (4-6') (34600 ug/kg), (8-10')(4610 ug/kg), Sp-8 (0-2')(43600 ug/kg), (10-12')(3030 ug/kg)and SP-9 (12-14') (7440 ug/kg). Benzo(b) Fluoranthene in samples SP-6 4-6')(40100 ug/kg), (8-10')(6230 ug/kg), SP-7 (0-2')(55000 ug/kg) (10-12')(2750 ug/kg) and Sp-9 (12-14')(6920 ug/kg). Chrysene in samples Sp-6 (4-6')(48500 ug/kg)(8-10')(6230 ug/kg),SP-7 (0-2')(69300 ug/kg)(10-12')(3200 ug/kg)and Sp-9(12-14')(9380 ug/kg). Dibenzo(a)anthracene in samples Sp-6 (4-6')(5070ug/kg), (8-10')(241 ug/kg), Sp-7 (0-2')(10000ug/kg)(10-12')(552 ug/kg)) and SP-9 (12-14')(1110 ug/kg). Fluotranthene in samples Sp-6 (4-6')(115000 ug/kg), (8-10')(1860 ug/kg)and Sp-7 (0-2')(179000 ug/kg) (10-12')(6090 ug/kg) Indeno(1,2,3,c-d)Sp-6 (4-6') (18500 ug/kg), Sp-7 (0-2')(29300 ug/kg)) (10-12') (1120 ug/kg) and Sp-9 (12-14')(2540 ug/kg). Four(4) Monitoring Wells were installed. The groundwater flow beneath the site is toward West. Groundwater depth is at 11 feet. The groundwater analytical results indicated VOC 1,2,4 Trimethylbenzene 9.4 ug/L, 1,3,5 Trimethylbenzene 9.1 ug/l, Benzene 4.1 ug/L, Ethylbenzene 5 ug/L, Isopropylbenzene 7.8 ug/L n-propylbenzene 13 ug/L, Naphthalene 12 ug/L exceeding the Groundwater standard in MW-2. The following SVOCs 2,4,5 trichlorophenol, 2,4,6 Trichlorophenol, 2 Chlorophenol, 2- Nitrophenol, 4-Chloro-3-Methylphenol, 4 Nitrophenol, Benzo (a) Anthracene, Benzo(a) Pyrene, Benzo(b)Fluoranthene, Benzo (K)Fluoranthene, Bis (2-Choroethyl) ether, Chrysene, Hexachlorobenzene, and Phenol are present in MW-1, MW-2, MW-3 and MW-4 at concentrations exceeding the Groundwater Quality Standard. Bis(2-ethylhexyl)phathalate was detec at a concentration of 421 ug/L

PRIVATE DWELLING (Continued) **S112226289**

exceeding the Groundwater Quality Standard in water sample from MW-2. Methylphenol was detect at a concentration of 1.18 ug/L exceeding the Groundwater Quality Standard in the water sample from MW-4. 03/29/13- Received the Limited Phase II dated February 7, 2013 and submitted by Hydro Tech Environmental. The limited Phase II performed the collection of duplicate samples (Sp-1 to Sp-9) to verified the concetrations of SVOCs. The 4 soil probe were reinstalled and sampling. "

Remarks: "GW CONTAMINATION, VLC."

All Materials:

Site ID:	468401
Operable Unit ID:	1218324
Operable Unit:	01
Material ID:	2216699
Material Code:	0066A
Material Name:	unknown petroleum
Case No.:	Not reported
Material FA:	Petroleum
Quantity:	Not reported
Units:	Not reported
Recovered:	Not reported
Oxygenate:	Not reported

AA615 **4TH & SACKETT STREET** **NY LTANKS** **S105053980**
4TH & SACKETT STREET **N/A**
< 1/8 **BROOKLYN, NY**
1 ft.

Site 18 of 18 in cluster AA

Relative: Higher
Actual: 26 ft.

LTANKS:

Spill Number/Closed Date:	9113310 / 1994-08-03
Facility ID:	9113310
Site ID:	221268
Spill Date:	1992-03-31
Spill Cause:	Tank Test Failure
Spill Source:	Gasoline Station or other PBS Facility
Spill Class:	C4
Cleanup Ceased:	1994-08-03
SWIS:	2401
Investigator:	SULLIVAN
Referred To:	Not reported
Reported to Dept:	1992-03-31
CID:	Not reported
Water Affected:	Not reported
Spill Notifier:	Tank Tester
Last Inspection:	Not reported
Recommended Penalty:	False
Meets Standard:	True
UST Involvement:	False
Remediation Phase:	0
Date Entered In Computer:	1992-04-07
Spill Record Last Update:	1994-08-03
Spiller Name:	Not reported
Spiller Company:	MERIT GAS STA.
Spiller Address:	4TH & SACKETT ST.
Spiller County:	001

4TH & SACKETT STREET (Continued) **S105053980**

Spiller Contact:	Not reported
Spiller Phone:	Not reported
Spiller Extention:	Not reported
DEC Region:	2
DER Facility ID:	182999
DEC Memo:	""
Remarks:	"WILL E.I.R., ALSO REG. UNLEADED PRODUCT LINE FAILED AT SAME LOCATION, LEAK RATE = .112 GPH."

All TTF:

Facility ID:	9113310
Spill Number:	9113310
Spill Tank Test:	1539808
Site ID:	221268
Tank Number:	Not reported
Tank Size:	0
Material:	0022
EPA UST:	Not reported
UST:	Not reported
Cause:	Not reported
Source:	Not reported
Test Method:	00
Test Method 2:	Unknown
Leak Rate:	.00
Gross Fail:	Not reported
Modified By:	Spills
Last Modified Date:	Not reported

All Materials:

Site ID:	221268
Operable Unit ID:	964072
Operable Unit:	01
Material ID:	414820
Material Code:	0022
Material Name:	waste oil/used oil
Case No.:	Not reported
Material FA:	Petroleum
Quantity:	.00
Units:	Not reported
Recovered:	.00
Oxygenate:	Not reported

BA616 **VEHICLE 60677** **NY Spills** **S107522699**
THIRD AVE YARD **N/A**
< 1/8 **BROOKLYN, NY**
1 ft.

Site 5 of 45 in cluster BA

Relative: Higher
Actual: 22 ft.

SPILLS:

Spill Number/Closed Date:	0512797 / 2006-04-12
Facility ID:	0512797
Facility Type:	ER
DER Facility ID:	309312
Site ID:	359174
DEC Region:	2
Spill Cause:	Equipment Failure
Spill Class:	C4

VEHICLE 60677 (Continued) **S107522699**

SWIS:	2401
Spill Date:	2006-02-04
Investigator:	GDBREEN
Referred To:	Not reported
Reported to Dept:	2006-02-04
CID:	75
Water Affected:	N/A
Spill Source:	Commercial Vehicle
Spill Notifier:	Responsible Party
Cleanup Ceased:	Not reported
Cleanup Meets Std:	False
Last Inspection:	Not reported
Recommended Penalty:	False
UST Trust:	False
Remediation Phase:	0
Date Entered In Computer:	2006-02-04
Spill Record Last Update:	2006-04-12
Spiller Name:	WAINRIGHT
Spiller Company:	CON EDISON YARD
Spiller Address:	222 1ST STREET
Spiller Company:	001
Contact Name:	WAINRIGHT
DEC Memo:	"162841. 2/04/2006 06:28 HRS. BROOKLYN ENV OPS SUPERVISOR C. FERNANDEZ # 56150 REPORTS AT 06:05 HRS. FOUND VACTOR # 60677 HAD LEAKED APPROX. 1 GAL HYDRAULIC FLUID ONTO CONCRETE IN GARAGE AT 3RD AVE YARD. SOURCE IS A BROKEN HYDRAULIC HOSE. THIS IS AN ACTIVE LEAK AND HE ESTIMATES RATE AS APPROX. 1 GAL PER HOUR. SPILL CONTAINED WITH OIL ABSORBANT. NO SEWERS OR WATERWAYS AFFECTED. NO PRIVATE PROPERTY AFFECTED. NO FIRE/SMOKE INVOLVED. HE WILL NOTIFY TRANSPORTATION TO MAKE REPAIRS TO STOP THE LEAK. ENTERED AS 2-HOUR DEMINIMIS AS PER C. FERNANDEZ -- HE WILL NOTIFY ME IF REPAIRS AND CLEANUP CANNOT BE DONE WITHIN TWO HOURS OF TIME FOUND. ** NOTE: A PRIOR HYDRAULIC SPILL FROM SAME VEHICLE WAS FOUND AT 04:00 HRS AND THAT CLEANUP WAS COMPLETED AT 04:45 HRS. (SEE E2MIS REPORT # 162840). W. WAINWRIGHT #17344 2/4/06 07:56 HRS. -- BROOKLYN ENV OPS O/S D. LICHTENSTEIN REPORTS TRANSPORTATION HAS NOT YET ARRIVED (COMING FROM QUEENS) AND INCIDENT WILL NOT BE COMPLETE BEFORE 08:05 HRS. INCIDENT REMOVED FROM 2-HOUR DEMIMINIS. W.W. #17344 4/12/06 Spill closed based on report in eDocs. (SKA)"
Remarks:	"1 gal hyd oil from a truck #60677 onto the floor inside garage on floor concrete-all cleaned up and contained 162841 con ed #"

All Materials:

Site ID:	359174
Operable Unit ID:	1116399
Operable Unit:	01
Material ID:	2106778
Material Code:	0010
Material Name:	hydraulic oil
Case No.:	Not reported
Material FA:	Petroleum
Quantity:	1.00
Units:	G
Recovered:	.00
Oxygenate:	Not reported

AZ617 **269-271 4TH AVENUE** **NY VCP** **S118943383**
269-271 4TH AVENUE **N/A**
< 1/8 **NEW YORK CITY, NY**
1 ft.

Site 2 of 28 in cluster AZ

Relative:
Higher

Actual:
27 ft.

VCP NYC:
Project ID: 14CVCP250K
Project Name: 269-271 4TH AVENUE
Project Address: 269-271 4TH AVENUE
Borough: BROOKLYN

VCP NYC:
Project ID: 14CVCP250K
File Name: 2014-06-10.RIR
URL: http://www.nyc.gov/html/oer/downloads/pdf/repository/NYCBCP_Brooklyn/14CVCP250K/2014-06-10.14CVCP250K.269-271_4th_Avenue.RIR_FINAL.ACT.pdf

Project ID: 14CVCP250K
File Name: 2014-12-30.RAWP_Final
URL: http://www.nyc.gov/html/oer/downloads/pdf/repository/NYCBCP_Brooklyn/14CVCP250K/2014-12-30.14CVCP250K.report.269-271_4th_Avenue.RAWP_FINAL.ACT.pdf

Project ID: 14CVCP250K
File Name: 2014-06-26.FactSheet-1
URL: http://www.nyc.gov/html/oer/downloads/pdf/repository/NYCBCP_Brooklyn/14CVCP250K/2014-06-26.14CVCP250K.269-271_4th_Avenue.Factsheet-1.pdf

Project ID: 14CVCP250K
File Name: 2014-06-27.Translated-FactSheet-1
URL: http://www.nyc.gov/html/oer/downloads/pdf/repository/NYCBCP_Brooklyn/14CVCP250K/2014-06-27.14CVCP250K.269-271_4th_Avenue.Translated_Factsheet-1.pdf

Project ID: 14CVCP250K
File Name: 2014-06-27.CPS
URL: http://www.nyc.gov/html/oer/downloads/pdf/repository/NYCBCP_Brooklyn/14CVCP250K/2014-06-27.14CVCP250K.269-271_4th_Avenue.CPS.pdf

Project ID: 14CVCP250K
File Name: 2014-06-27.Translated_CPS
URL: http://www.nyc.gov/html/oer/downloads/pdf/repository/NYCBCP_Brooklyn/14CVCP250K/2014-06-27.14CVCP250K.269-271_4th_Avenue.Translated_CPS.pdf

Project ID: 14CVCP250K
File Name: 2014-12-31.Decision_Document
URL: http://www.nyc.gov/html/oer/downloads/pdf/repository/NYCBCP_Brooklyn/14CVCP250K/2014-12-31.14CVCP250K.notice.Decision_Document.pdf

AZ618 **CON EDISON MANHOLE: 16203** **FINDS** **1016892820**
280 4TH AVE & GARFIELD PL **ECHO** **N/A**
< 1/8 **BROOKLYN, NY 11215**
1 ft.

Site 3 of 28 in cluster AZ

Relative: Higher

Actual: 25 ft.

FINDS:

Registry ID: 110060172316

Environmental Interest/Information System
RCRAInfo is a national information system that supports the Resource Conservation and Recovery Act (RCRA) program through the tracking of events and activities related to facilities that generate, transport, and treat, store, or dispose of hazardous waste. RCRAInfo allows RCRA program staff to track the notification, permit, compliance, and corrective action activities required under RCRA.

Click this hyperlink while viewing on your computer to access additional FINDS: detail in the EDR Site Report.

ECHO:

Envid:	1016892820
Registry ID:	110060172316
DFR URL:	http://echo.epa.gov/detailed-facility-report?fid=110060172316

BB619 **CON EDISON** **NJ MANIFEST** **S120668359**
3RD ST & 3RD AVE **N/A**
< 1/8 **BROOKLYN, NY 11215**
1 ft.

Site 1 of 25 in cluster BB

Relative: Higher

Actual: 14 ft.

NJ MANIFEST:

EPA Id:	NYP004743779
Mail Address:	IRVING PL, 15TH FL NE
Mail City/State/Zip:	NEW YORK, NY 10003
Facility Phone:	Not reported
Emergency Phone:	Not reported
Contact:	THOMAS TEELING
Comments:	Not reported
SIC Code:	Not reported
County:	NY047
Municipal:	Not reported
Previous EPA Id:	Not reported
Gen Flag:	Not reported
Trans Flag:	Not reported
TSDF Flag:	Not reported
Name Change:	Not reported
Date Change:	Not reported

Manifest:

Manifest Number:	002621343GBF
EPA ID:	NYP004743779
Date Shipped:	3/5/2015
TSDF EPA ID:	NJD991291105
Transporter EPA ID:	NJD003812047
Transporter 2 EPA ID:	Not reported
Transporter 3 EPA ID:	Not reported
Transporter 4 EPA ID:	Not reported

CON EDISON (Continued) **S120668359**

Transporter 5 EPA ID:	Not reported
Transporter 6 EPA ID:	Not reported
Transporter 7 EPA ID:	Not reported
Transporter 8 EPA ID:	Not reported
Transporter 9 EPA ID:	Not reported
Transporter 10 EPA ID:	Not reported
Date Trans1 Transported Waste:	Not reported
Date Trans2 Transported Waste:	Not reported
Date Trans3 Transported Waste:	Not reported
Date Trans4 Transported Waste:	Not reported
Date Trans5 Transported Waste:	Not reported
Date Trans6 Transported Waste:	Not reported
Date Trans7 Transported Waste:	Not reported
Date Trans8 Transported Waste:	Not reported
Date Trans9 Transported Waste:	Not reported
Date Trans10 Transported Waste:	Not reported
Date TSDF Received Waste:	Not reported
TSDF EPA Facility Name:	Not reported
QTY Units:	Not reported
Transporter SEQ ID:	Not reported
Transporter-1 Date:	Not reported
Waste SEQ ID:	Not reported
Waste Type Code 2:	Not reported
Waste Type Code 3:	Not reported
Waste Type Code 4:	Not reported
Waste Type Code 5:	Not reported
Waste Type Code 6:	Not reported
Date Accepted:	Not reported
Manifest Discrepancy Type:	Not reported
Data Entry Number:	Not reported
Was Load Rejected:	NEW YORK, NY 10003
Reason Load Was Rejected:	Not reported

BC620 **2ND & 3RD AVE** **NY Spills** **S104510741**
2ND & 3RD AVE **N/A**
< 1/8 **BROOKLYN, NY**
1 ft.

Site 1 of 2 in cluster BC

Relative: **Higher**
Actual: **14 ft.**

SPILLS:

Spill Number/Closed Date:	9914001 / 2003-08-08
Facility ID:	9914001
Facility Type:	ER
DER Facility ID:	109674
Site ID:	126958
DEC Region:	2
Spill Cause:	Unknown
Spill Class:	C4
SWIS:	2401
Spill Date:	2000-03-11
Investigator:	SMSANGES
Referred To:	Not reported
Reported to Dept:	2000-03-11
CID:	282
Water Affected:	Not reported
Spill Source:	Unknown

2ND & 3RD AVE (Continued) **S104510741**

Spill Notifier:	Local Agency
Cleanup Ceased:	Not reported
Cleanup Meets Std:	False
Last Inspection:	Not reported
Recommended Penalty:	False
UST Trust:	False
Remediation Phase:	0
Date Entered In Computer:	2000-03-11
Spill Record Last Update:	2004-06-30
Spiller Name:	Not reported
Spiller Company:	UNKNOWN
Spiller Address:	Not reported
Spiller Company:	999
Contact Name:	MR KESSEL
DEC Memo:	"Prior to Sept, 2004 data translation this spill Lead_DEC Field was SANGESLAND "
Remarks:	"THEY HAD A WASTE OIL SPILL ON THE STREET AT THE ABOVE LOCATION THE NYC DEPT WAS ON THE SCENE ALSO.SPILL WAS CLEANED UP. "

All Materials:

Site ID:	126958
Operable Unit ID:	1092302
Operable Unit:	01
Material ID:	292295
Material Code:	0022
Material Name:	waste oil/used oil
Case No.:	Not reported
Material FA:	Petroleum
Quantity:	.00
Units:	G
Recovered:	.00
Oxygenate:	Not reported

BB621 **ERNS 2008877769**
3RD ST AND 3RD AVE **N/A**
< 1/8 **BROOKLYN, NY**
1 ft.

Site 2 of 25 in cluster BB

Relative: **Higher**
Actual: **14 ft.**

Incident Commons:

NRC Report #:	877769
Description of Incident:	THE CALLER IS REPORTING THAT AN INDIVIDUAL WALKED OUT TO THE END OF THE PIER AND DUMPED AN UNKNOWN SUBSTANCE INTO THE WATER, WHICH CAUSED A RAINBOW DISCOLORATION.
Type of Incident:	FIXED
Incident Cause:	DUMPING
Incident Date Time:	2008-07-18 18:00:00
Incident DTG:	DISCOVERED
Incident Location:	Not reported
Loaction Address:	3RD ST AND 3RD AVE
Location Street 1:	Not reported
Location Street 2:	Not reported
Location Nearest City:	BROOKLYN
Location State:	NY
Location County:	KINGS(BROOKLYN)
Location Zip:	Not reported
Distance From City:	Not reported

(Continued) **2008877769**

Distance Units:	Not reported
Direction From City:	Not reported
Lat Deg:	Not reported
Lat Min:	Not reported
Lat Sec:	Not reported
Lat Quad:	Not reported
Long Deg:	Not reported
Long Min:	Not reported
Long Sec:	Not reported
Long Quad:	Not reported
Location Section:	Not reported
Location Township:	Not reported
Location range:	Not reported
Potential Range:	N

Incidents:

NRC Report #:	877769
Aircraft Type:	Not reported
Aircraft Model:	Not reported
Aircraft ID:	Not reported
Aircraft Fuel Capacity:	Not reported
Aircraft Fuel Capacity Units:	Not reported
Aircraft Fuel on Board:	Not reported
Aircraft Fuel on Board Units:	Not reported
Aircraft Spot Number:	Not reported
Aircraft Hanger:	Not reported
Aircraft Runway Number:	Not reported
Road Mile Marker:	Not reported
Building ID:	Not reported
Type of Fixed Object:	OTHER
Power Generating Facility:	U
Generating Capacity:	Not reported
Type of Fuel:	Not reported
NPDES:	Not reported
NPDES Compliance:	U
Pipeline Type:	Not reported
DOT Regulated:	U
Pipeline Above Ground:	ABOVE
Exposed Underwater:	N
Pipeline Covered:	U
Railroad Hotline:	Not reported
Grade Crossing:	U
Location Subdivision:	Not reported
Railroad Milepost:	Not reported
Type Vehicle Involved:	Not reported
Crossing Device Type:	Not reported
Device Operational:	Y
DOT Crossing Number:	Not reported
Brake Failure:	U
Description of Tank:	Not reported
Tank Above Ground:	ABOVE
Transportable Container:	U
Tank Regulated:	U
Tank Regulated By:	Not reported
Tank ID:	Not reported
Capacity of Tank:	Not reported
Capacity of Tank Units:	Not reported
Actual Amount:	Not reported

(Continued) **2008877769**

Actual Amount Units:	Not reported
Platform Rig Name:	Not reported
Platform Letter:	Not reported
Location Area ID:	Not reported
Location Block ID:	Not reported
OCSG Number:	Not reported
OCSP Number:	Not reported
State Lease Number:	Not reported
Pier Dock Number:	Not reported
Berth Slip Number:	Not reported
Continuous Release Type:	Not reported
Initial Continuous Release No:	Not reported
Continuous Release Permit:	Not reported
Allision:	U
Type of Structure:	Not reported
Structure Name:	Not reported
Structure Operational:	U
Airbag Deployed:	U
Date Tiem Normal Service:	Not reported
Service Disruption Time:	Not reported
Service Disruption Units:	Not reported
Transit Bus Flag:	Not reported
CR Begin Date:	Not reported
CR End Date:	Not reported
CR Change Date:	Not reported
FBI Contact:	Not reported
FBI Contact Date Time:	Not reported
Sub Part C Testing Req:	XXX
Conductor Testing:	Not reported
Engineer Testing:	Not reported
Trainman Testing:	Not reported
Yard Foreman Testing:	Not reported
RCL Operator Testing:	Not reported
Brakeman Testing:	Not reported
Train Dispatcher Testing:	Not reported
Signalman Testing:	Not reported
Other Employee Testing:	Not reported
Unknown Testing:	Not reported
Passenger Handling:	Not reported
Passenger Route:	XXX
Passenger Delay:	XXX

Incident Details:

NRC Report #:	877769
Fire Involved:	N
Fire Extinguished:	U
Any Evacuations:	N
Number Evacuated:	Not reported
Who Evacuated:	Not reported
Radius of Evacuation:	Not reported
Any Injuries:	N
Number Injured:	Not reported
Number Hospitalized:	Not reported
Any Fatalities:	N
Number Fatalities:	Not reported
Any Damages:	N
Damage Amount:	Not reported

(Continued) **2008877769**

Air Corridor Closed:	N
Air Corridor Desc:	Not reported
Air Closure Time:	Not reported
Waterway Closed:	N
Waterway Desc:	Not reported
Waterway Closure Time:	Not reported
Road Closed:	N
Road Desc:	Not reported
Road Closure Time:	Not reported
Closure Direction:	Not reported
Major Artery:	N
Track Closed:	N
Track Desc:	Not reported
Track Closure Time:	Not reported
Media Interest:	NONE
Medium Desc:	WATER
Additional Medium Info:	Not reported
Body of Water:	Not reported
Tributary of:	Not reported
Release Secured:	U
Estimated Duration of Release:	Not reported
Release rate:	Not reported
Desc Remedial Action:	NONE
State Agency on Scene:	NONE
State Agency Report Number:	NONE
Other Agency Notified:	Not reported
Weather Conditions:	CLEAR
Air Temperature:	91
Wind Speed:	Not reported
Wind Direction:	Not reported
Water Supply Contaminated:	U
Sheen Size:	Not reported
Sheen Color:	RAINBOW
Direction of Sheen Travel:	Not reported
Sheen Odor Description:	Not reported
Wave Condition:	Not reported
Current Speed:	Not reported
Current Direction:	Not reported
Water Temperature:	Not reported
Track Close Dir:	Not reported
Empl Fatality:	Not reported
Pass Fatality:	Not reported
Community Impact:	Not reported
Wind Speed Unit:	Not reported
Employee Injuries:	Not reported
Passenger Injuries:	Not reported
Occupant Fatality:	Not reported
Current Speed Unit:	Not reported
Road Closure Units:	Not reported
Track CLosure Units:	Not reported
Sheen Size Units:	Not reported
Additional Info:	THE CALLER HAD VERY LITTLE INFORMATION TO PASS
State Agency Notified:	NONE
Federal Agency Notified:	NONE
nearest River Mile Marker:	Not reported
Sheen Size Length:	Not reported
Sheen Size Length Units:	Not reported

(Continued) **2008877769**

Sheen Size Width:	Not reported
Sheen Size Width Units:	Not reported
Offshore:	N
Duration Unit:	Not reported
Release Rate Unit:	Not reported
Release Rate Rate:	Not reported
Passengers Transferred:	NO

Calls:

NRC Report #:	877769
Site ID:	2008877769
Date Time Received:	2008-07-18 18:51:35
Date Time Complete:	2008-07-18 18:55:52
Call Type:	INC
Responsible Company:	Not reported
Responsible Org Type:	UNKNOWN
Responsible City:	Not reported
Responsible State:	XX
Responsible Zip:	Not reported
On Behalf:	N
Source:	TELEPHONE

Material Involved:

NRC Report #:	877769
Chris Code:	UNK
Case Number:	000000-00-0
UN Number:	Not reported
Amount of Material:	0
Unit of Measure:	UNKNOWN AMOUNT
Name of Material:	UNKNOWN MATERIAL
If Reached Water:	YES
Amount in Water:	0
Unit of Measure Reach Water:	UNKNOWN AMOUNT

BA622 **ERNS** **98421291**
222 1ST STREET **N/A**
< 1/8 **BROOKLYN, NY**
1 ft.

Site 6 of 45 in cluster BA

Relative: Higher
Actual: 19 ft.

Incident Commons:

NRC Report #:	421291
Description of Incident:	UNKNOWN / UNKNOWN SHEEN SIGHTING, SHEEN SIZE: 1/2 PINT OF UNKNOWN OILIN A CATCH BASIN - CONTAINED, NO SEWERS OR WATERWAY AFFECTED
Type of Incident:	UNKNOWN SHEEN
Incident Cause:	UNKNOWN
Incident Date Time:	1998-01-26 07:00:00
Incident DTG:	DISCOVERED
Incident Location:	Not reported
Loaction Address:	222 1ST STREET
Location Street 1:	Not reported
Location Street 2:	Not reported
Location Nearest City:	BROOKLYN
Location State:	NY
Location County:	KINGS(BROOKLYN)
Location Zip:	Not reported

(Continued) **98421291**

Distance From City:	Not reported
Distance Units:	Not reported
Direction From City:	Not reported
Lat Deg:	Not reported
Lat Min:	Not reported
Lat Sec:	Not reported
Lat Quad:	Not reported
Long Deg:	Not reported
Long Min:	Not reported
Long Sec:	Not reported
Long Quad:	Not reported
Location Section:	Not reported
Location Township:	Not reported
Location range:	Not reported
Potential Range:	Not reported

Incidents:

NRC Report #:	421291
Aircraft Type:	UNKNOWN
Aircraft Model:	Not reported
Aircraft ID:	Not reported
Aircraft Fuel Capacity:	Not reported
Aircraft Fuel Capacity Units:	Not reported
Aircraft Fuel on Board:	Not reported
Aircraft Fuel on Board Units:	Not reported
Aircraft Spot Number:	Not reported
Aircraft Hanger:	Not reported
Aircraft Runway Number:	Not reported
Road Mile Marker:	Not reported
Building ID:	Not reported
Type of Fixed Object:	UNKNOWN
Power Generating Facility:	U
Generating Capacity:	Not reported
Type of Fuel:	Not reported
NPDES:	Not reported
NPDES Compliance:	U
Pipeline Type:	UNKNOWN
DOT Regulated:	U
Pipeline Above Ground:	ABOVE
Exposed Underwater:	U
Pipeline Covered:	U
Railroad Hotline:	N
Grade Crossing:	N
Location Subdivision:	Not reported
Railroad Milepost:	UNKNOWN
Type Vehicle Involved:	UNKNOWN
Crossing Device Type:	Not reported
Device Operational:	Y
DOT Crossing Number:	Not reported
Brake Failure:	N
Description of Tank:	Not reported
Tank Above Ground:	ABOVE
Transportable Container:	U
Tank Regulated:	U
Tank Regulated By:	Not reported
Tank ID:	Not reported
Capacity of Tank:	Not reported
Capacity of Tank Units:	Not reported

(Continued) **98421291**

Actual Amount:	Not reported
Actual Amount Units:	Not reported
Platform Rig Name:	Not reported
Platform Letter:	Not reported
Location Area ID:	Not reported
Location Block ID:	Not reported
OCSG Number:	Not reported
OCSP Number:	Not reported
State Lease Number:	Not reported
Pier Dock Number:	Not reported
Berth Slip Number:	Not reported
Continuous Release Type:	Not reported
Initial Continuous Release No:	Not reported
Continuous Release Permit:	Not reported
Allision:	N
Type of Structure:	Not reported
Structure Name:	Not reported
Structure Operational:	Y
Airbag Deployed:	Not reported
Date Tiem Normal Service:	Not reported
Service Disruption Time:	Not reported
Service Disruption Units:	Not reported
Transit Bus Flag:	Not reported
CR Begin Date:	Not reported
CR End Date:	Not reported
CR Change Date:	Not reported
FBI Contact:	Not reported
FBI Contact Date Time:	Not reported
Sub Part C Testing Req:	XXX
Conductor Testing:	Not reported
Engineer Testing:	Not reported
Trainman Testing:	Not reported
Yard Foreman Testing:	Not reported
RCL Operator Testing:	Not reported
Brakeman Testing:	Not reported
Train Dispatcher Testing:	Not reported
Signalman Testing:	Not reported
Other Employee Testing:	Not reported
Unknown Testing:	Not reported
Passenger Handling:	Not reported
Passenger Route:	XXX
Passenger Delay:	XXX

Incident Details:

NRC Report #:	421291
Fire Involved:	N
Fire Extinguished:	U
Any Evacuations:	N
Number Evacuated:	Not reported
Who Evacuated:	Not reported
Radius of Evacuation:	Not reported
Any Injuries:	U
Number Injured:	Not reported
Number Hospitalized:	Not reported
Any Fatalities:	U
Number Fatalities:	Not reported
Any Damages:	N

(Continued) **98421291**

Damage Amount:	Not reported
Air Corridor Closed:	N
Air Corridor Desc:	Not reported
Air Closure Time:	Not reported
Waterway Closed:	N
Waterway Desc:	Not reported
Waterway Closure Time:	Not reported
Road Closed:	N
Road Desc:	Not reported
Road Closure Time:	Not reported
Closure Direction:	Not reported
Major Artery:	N
Track Closed:	N
Track Desc:	Not reported
Track Closure Time:	Not reported
Media Interest:	Not reported
Medium Desc:	UNKNOWN
Additional Medium Info:	CATCH BASIN
Body of Water:	Not reported
Tributary of:	Not reported
Release Secured:	U
Estimated Duration of Release:	Not reported
Release rate:	Not reported
Desc Remedial Action:	CLEANUP IS IN PROGRESS
State Agency on Scene:	Not reported
State Agency Report Number:	Not reported
Other Agency Notified:	Not reported
Weather Conditions:	Not reported
Air Temperature:	Not reported
Wind Speed:	Not reported
Wind Direction:	Not reported
Water Supply Contaminated:	U
Sheen Size:	Not reported
Sheen Color:	Not reported
Direction of Sheen Travel:	Not reported
Sheen Odor Description:	Not reported
Wave Condition:	Not reported
Current Speed:	Not reported
Current Direction:	Not reported
Water Temperature:	Not reported
Track Close Dir:	Not reported
Empl Fatality:	Not reported
Pass Fatality:	Not reported
Community Impact:	N
Wind Speed Unit:	Not reported
Employee Injuries:	Not reported
Passenger Injuries:	Not reported
Occupant Fatality:	Not reported
Current Speed Unit:	Not reported
Road Closure Units:	Not reported
Track CLosure Units:	Not reported
Sheen Size Units:	Not reported
Additional Info:	IN A CATCH BASIN IN YARDWILL NOTIFY: DEC, DEP, SANITATION COMMISSION
State Agency Notified:	Not reported
Federal Agency Notified:	Not reported
nearest River Mile Marker:	Not reported
Sheen Size Length:	Not reported

(Continued) **98421291**

Sheen Size Length Units:	Not reported
Sheen Size Width:	Not reported
Sheen Size Width Units:	Not reported
Offshore:	Y
Duration Unit:	Not reported
Release Rate Unit:	Not reported
Release Rate Rate:	Not reported
Passengers Transferred:	UNK

Calls:

NRC Report #:	421291
Site ID:	98421291
Date Time Received:	1998-01-26 10:14:00
Date Time Complete:	1998-01-26 10:18:18
Call Type:	INC
Responsible Company:	Not reported
Responsible Org Type:	UNKNOWN
Responsible City:	Not reported
Responsible State:	XX
Responsible Zip:	Not reported
On Behalf:	Not reported
Source:	UNAVAILABLE

Material Involved:

NRC Report #:	421291
Chris Code:	OUN
Case Number:	Not reported
UN Number:	Not reported
Amount of Material:	0.5
Unit of Measure:	PINT(S)
Name of Material:	UNKNOWN OIL
If Reached Water:	YES
Amount in Water:	0
Unit of Measure Reach Water:	NONE

BA623 **HYDRAULIC OIL** **NY Spills** **S106970838**
3 AVE YARD NEW CONST SITE **N/A**
< 1/8 **BROOKLYN, NY**
1 ft.

Site 7 of 45 in cluster BA

Relative: Higher
Actual: 22 ft.

SPILLS:

Spill Number/Closed Date:	0505767 / 2005-08-11
Facility ID:	0505767
Facility Type:	ER
DER Facility ID:	297758
Site ID:	350857
DEC Region:	2
Spill Cause:	Equipment Failure
Spill Class:	C4
SWIS:	2401
Spill Date:	2005-08-10
Investigator:	GDBREEN
Referred To:	Not reported
Reported to Dept:	2005-08-10
CID:	408

HYDRAULIC OIL (Continued) **S106970838**

Water Affected:	Not reported
Spill Source:	Commercial Vehicle
Spill Notifier:	Other
Cleanup Ceased:	Not reported
Cleanup Meets Std:	False
Last Inspection:	Not reported
Recommended Penalty:	False
UST Trust:	False
Remediation Phase:	0
Date Entered In Computer:	2005-08-10
Spill Record Last Update:	2005-10-18
Spiller Name:	Not reported
Spiller Company:	IMPERIAL PAINTING CONTRAC
Spiller Address:	Not reported
Spiller Company:	001
Contact Name:	ERT DESK'
DEC Memo:	"160402. 8/10/2005 14:15 HRS J. EUBANK #05653 EHS REP REPORTS THAT APPROX 1 PT OF HYDRAULIC OIL LEAKED FROM A GENIE-LIFT BEING USED BY IMPERIAL PAINTING CONTRACTORS (3RD PARTY) WHILE THEY WERE DOING WORK ON THE NEW BUILDING UNDER CONSTRUCTION AT 3RD AVE. THERE WAS NO SMOKE, FIRE, OR INJURIES RELATED TO THE SPILL, NOR WERE ANY SEWERS, WATERWAYS, OR PRIVATE PROPERTY AFFECTED. THIS SPILLED ON BLUESTONE AND IS IN THE PROCESS OF BEING CLEANED UP. MR. EUBANK WAS ON LOCATION AS PART OF A ROUTINE INSPECTION. J ANDERSON UPDATE 8/10/05 15:07 HRS J. EUBANK REPORTS THE AFFECTED BLUESTONE AND DIRT HAS BEEN PICKED UP AND DISPOSED, CLEANUP COMPLETE. J ANDERSON. Closed. 8-11-05. George Breen see eDocs. "
Remarks:	"DUE TO A LIFT ON A TRUCK.. PRODUCT WAS ONE PINT AND HAS BEEN CLEANED UP. CON ED #160402"

All Materials:

Site ID:	350857
Operable Unit ID:	1108399
Operable Unit:	01
Material ID:	2098335
Material Code:	0010
Material Name:	hydraulic oil
Case No.:	Not reported
Material FA:	Petroleum
Quantity:	Not reported
Units:	G
Recovered:	1.00
Oxygenate:	Not reported

BA624 **CON ED WORK / 3RD AVE YARD** **NY Spills** **S113493631**
222 1ST ST **N/A**
< 1/8 **BROOKLYN, NY**
1 ft.

Site 8 of 45 in cluster BA

Relative: Higher
Actual: 19 ft.

SPILLS:

Spill Number/Closed Date:	1301088 / 2013-07-10
Facility ID:	1301088
Facility Type:	ER
DER Facility ID:	353674
Site ID:	481453
DEC Region:	2

CON ED WORK / 3RD AVE YARD (Continued) **S113493631**

Spill Cause:	Equipment Failure
Spill Class:	C4
SWIS:	2401
Spill Date:	2013-05-02
Investigator:	RWAUSTIN
Referred To:	Not reported
Reported to Dept:	2013-05-02
CID:	Not reported
Water Affected:	Not reported
Spill Source:	Commercial/Industrial
Spill Notifier:	Other
Cleanup Ceased:	Not reported
Cleanup Meets Std:	False
Last Inspection:	Not reported
Recommended Penalty:	False
UST Trust:	False
Remediation Phase:	0
Date Entered In Computer:	2013-05-02
Spill Record Last Update:	2013-07-10
Spiller Name:	ERT
Spiller Company:	CON ED
Spiller Address:	222 1ST ST
Spiller Company:	999
Contact Name:	ERT
DEC Memo:	"7/10/13 - Austin - 5 gals unk. oil and 20 gals of water seeped from a 30 yd. dumpster onto ground and sewer - Con Ed contained and cleaned up the spill as a 50-499 PCB waste spill - See eDocs files for further information - Spill closed - end"
Remarks:	"lost from dumpster, some into catch basin, NRC generated, c/u pending"

All Materials:

Site ID:	481453
Operable Unit ID:	1231225
Operable Unit:	01
Material ID:	2229944
Material Code:	0020B
Material Name:	cable oil
Case No.:	Not reported
Material FA:	Petroleum
Quantity:	5.00
Units:	G
Recovered:	Not reported
Oxygenate:	Not reported

BD625 **CON EDISON SERVICE BOX: 868** **RCRA NonGen / NLR** **1016968949**
100 4TH ST & 2ND AVE **FINDS** **NYP004425880**
< 1/8 **NEW YORK, NY 10003** **ECHO**
1 ft. **NY MANIFEST**

Site 1 of 11 in cluster BD

Relative: RCRA NonGen / NLR:
Higher

Date form received by agency:	02/26/2014
Facility name:	CON EDISON SERVICE BOX: 868
Facility address:	100 4TH ST & 2ND AVE NEW YORK, NY 10003
EPA ID:	NYP004425880

Actual:
26 ft.

CON EDISON SERVICE BOX: 868 (Continued) **1016968949**

Mailing address: IRVING PL, 15TH FL NE
NEW YORK, NY 10003
Contact: THOMAS TEELING
Contact address: Not reported
Not reported
Contact country: Not reported
Contact telephone: 212-460-3770
Contact email: Not reported
EPA Region: 02
Classification: Non-Generator
Description: Handler: Non-Generators do not presently generate hazardous waste

Handler Activities Summary:
U.S. importer of hazardous waste: No
Mixed waste (haz. and radioactive): No
Recycler of hazardous waste: No
Transporter of hazardous waste: No
Treater, storer or disposer of HW: No
Underground injection activity: No
On-site burner exemption: No
Furnace exemption: No
Used oil fuel burner: No
Used oil processor: No
User oil refiner: No
Used oil fuel marketer to burner: No
Used oil Specification marketer: No
Used oil transfer facility: No
Used oil transporter: No

Historical Generators:
Date form received by agency: 01/26/2014
Site name: CON EDISON SERVICE BOX: 868
Classification: Conditionally Exempt Small Quantity Generator

Violation Status: No violations found

FINDS:

Registry ID: 110064110260

Environmental Interest/Information System
RCRAInfo is a national information system that supports the Resource Conservation and Recovery Act (RCRA) program through the tracking of events and activities related to facilities that generate, transport, and treat, store, or dispose of hazardous waste. RCRAInfo allows RCRA program staff to track the notification, permit, compliance, and corrective action activities required under RCRA.

Click this hyperlink while viewing on your computer to access additional FINDS: detail in the EDR Site Report.

ECHO:
Envid: 1016968949
Registry ID: 110064110260
DFR URL: http://echo.epa.gov/detailed-facility-report?fid=110064110260

CON EDISON SERVICE BOX: 868 (Continued) **1016968949**

NY MANIFEST:

Country:	USA
EPA ID:	NYP004425880
Facility Status:	Not reported
Location Address 1:	100 E 4TH ST & 2ND AVE
Code:	BP
Location Address 2:	Not reported
Total Tanks:	Not reported
Location City:	NEW YORK
Location State:	NY
Location Zip:	10003
Location Zip 4:	Not reported

NY MANIFEST:

EPAID:	NYP004425880
Mailing Name:	CON EDISON
Mailing Contact:	CON EDISON
Mailing Address 1:	4 IRVING PLACE
Mailing Address 2:	15TH FL
Mailing City:	NEW YORK
Mailing State:	NY
Mailing Zip:	10003
Mailing Zip 4:	Not reported
Mailing Country:	USA
Mailing Phone:	Not reported

NY MANIFEST:

Document ID:	Not reported
Manifest Status:	Not reported
seq:	Not reported
Year:	2014
Trans1 State ID:	NJD003812047
Trans2 State ID:	Not reported
Generator Ship Date:	01/26/2014
Trans1 Recv Date:	01/26/2014
Trans2 Recv Date:	Not reported
TSD Site Recv Date:	01/28/2014
Part A Recv Date:	Not reported
Part B Recv Date:	Not reported
Generator EPA ID:	NYP004425880
Trans1 EPA ID:	Not reported
Trans2 EPA ID:	Not reported
TSDF ID 1:	NJD991291105
TSDF ID 2:	Not reported
Manifest Tracking Number:	002329120GBF
Import Indicator:	N
Export Indicator:	N
Discr Quantity Indicator:	N
Discr Type Indicator:	N
Discr Residue Indicator:	N
Discr Partial Reject Indicator:	N
Discr Full Reject Indicator:	Y
Manifest Ref Number:	Not reported
Alt Facility RCRA ID:	NJD991291105
Alt Facility Sign Date:	04-Feb-2014 00:00:00
MGMT Method Type Code:	H110
Waste Code:	Not reported

CON EDISON SERVICE BOX: 868 (Continued) **1016968949**

Waste Code:	Not reported
Waste Code:	Not reported
Waste Code:	Not reported
Waste Code:	Not reported
Waste Code:	Not reported
Quantity:	1000
Units:	P - Pounds
Number of Containers:	1
Container Type:	TT - Cargo tank, tank trucks
Handling Method:	T Chemical, physical, or biological treatment.
Specific Gravity:	1
Waste Code:	D008
Waste Code 1_2:	Not reported
Waste Code 1_3:	Not reported
Waste Code 1_4:	Not reported
Waste Code 1_5:	Not reported
Waste Code 1_6:	Not reported

Click this hyperlink while viewing on your computer to access
-1 additional NY MANIFEST: record(s) in the EDR Site Report.

AZ626 **CONSTRUCTION SITE** **NY Spills** **S110242972**
267 FOURTH AVENUE IN BROOKLYN **N/A**
< 1/8 **BROOKLYN, NY**
1 ft.

Site 4 of 28 in cluster AZ

Relative: **Higher**
Actual: **27 ft.**

SPILLS:

Spill Number/Closed Date:	0912838 / 2010-03-11
Facility ID:	0912838
Facility Type:	ER
DER Facility ID:	374636
Site ID:	425747
DEC Region:	2
Spill Cause:	Unknown
Spill Class:	Not reported
SWIS:	2401
Spill Date:	2010-03-10
Investigator:	rjfeng
Referred To:	Not reported
Reported to Dept:	2010-03-10
CID:	Not reported
Water Affected:	Not reported
Spill Source:	Commercial/Industrial
Spill Notifier:	Affected Persons
Cleanup Ceased:	Not reported
Cleanup Meets Std:	False
Last Inspection:	Not reported
Recommended Penalty:	False
UST Trust:	False
Remediation Phase:	0
Date Entered In Computer:	2010-03-10
Spill Record Last Update:	2010-03-11
Spiller Name:	Not reported
Spiller Company:	UNKNOWN
Spiller Address:	267 FOURTH AVENUE IN BROOKLYN
Spiller Company:	999

CONSTRUCTION SITE (Continued) **S110242972**

Contact Name: CYNTHIA SIMONOFF
DEC Memo: "refer to the old spill at the same location, 89-01904"
Remarks: "We received the following email complaint(I will have her contact her building code enforcement officer for the foundation issues): Hello, There is an open construction site at 267 Fourth Avenue in Brooklyn, NY. The site is full of water and now has begun to stink with an oil and gasoline smell. My apartment is next door to the site and I believe this is a real health concern as well as a water issue for the foundation of my building. Could you please check this problem out and contact the owner to clean it up. Thank you. Cynthia Simonoff 270 Fifth Street Brooklyn, NY 11215 718-369-2102"

All Materials:
Site ID: 425747
Operable Unit ID: 1181459
Operable Unit: 01
Material ID: 2175552
Material Code: 0066A
Material Name: unknown petroleum
Case No.: Not reported
Material FA: Petroleum
Quantity: Not reported
Units: Not reported
Recovered: Not reported
Oxygenate: Not reported

BA627 **CON EDISON - 3RD AVE** **FINDS 1016300303**
222 FIRST STREET **ECHO N/A**
< 1/8 **BROOKLYN, NY 11215**
1 ft.

Site 9 of 45 in cluster BA

Relative: Higher

Actual: 19 ft.

FINDS:

Registry ID: 110011939714

Environmental Interest/Information System

NCDB (National Compliance Data Base) supports implementation of the Federal Insecticide, Fungicide, and Rodenticide Act (FIFRA) and the Toxic Substances Control Act (TSCA). The system tracks inspections in regions and states with cooperative agreements, enforcement actions, and settlements.

RCRAInfo is a national information system that supports the Resource Conservation and Recovery Act (RCRA) program through the tracking of events and activities related to facilities that generate, transport, and treat, store, or dispose of hazardous waste. RCRAInfo allows RCRA program staff to track the notification, permit, compliance, and corrective action activities required under RCRA.

HAZARDOUS WASTE BIENNIAL REPORTER

Click this hyperlink while viewing on your computer to access additional FINDS: detail in the EDR Site Report.

CON EDISON - 3RD AVE (Continued) **1016300303**

ECHO:
Envid: 1016300303
Registry ID: 110011939714
DFR URL: http://echo.epa.gov/detailed-facility-report?fid=110011939714

BA628 **THIRD AVE YARD - SERVICE CENTER** **NY Spills** **S121987815**
222 1ST STREET **N/A**
< 1/8 **BROOKLYN, NY**
1 ft.

Site 10 of 45 in cluster BA

Relative: **Higher**
Actual: **19 ft.**

SPILLS:
Spill Number/Closed Date: 9808009 / 2017-06-08
Facility ID: 9808009
Facility Type: ER
DER Facility ID: 347552
Site ID: 299103
DEC Region: 2
Spill Cause: Equipment Failure
Spill Class: B2
SWIS: 2401
Spill Date: 1998-09-30
Investigator: MJHAGGER
Referred To: Not reported
Reported to Dept: 1998-09-30
CID: 252
Water Affected: Not reported
Spill Source: Commercial/Industrial
Spill Notifier: Responsible Party
Cleanup Ceased: Not reported
Cleanup Meets Std: False
Last Inspection: Not reported
Recommended Penalty: False
UST Trust: False
Remediation Phase: 0
Date Entered In Computer: 1998-09-30
Spill Record Last Update: 2017-06-08
Spiller Name: CALLER
Spiller Company: 3RD AVE YARD
Spiller Address: 222 1ST STREET
Spiller Company: 001
Contact Name: CALLER
DEC Memo: "Prior to Sept, 2004 data translation this spill Lead_DEC Field was O'CONNELL From DEC # 9608854 file: 11/21/96: KATZ SPOKE WITH CHERYL PAYNE, CON ED - FREE PRODUCT FOUND IN WELL. TIGHTNESS TEST DONE ON TANK & PIPING AND FOUND TO BE TIGHT. UNKNOWN SOURCE OF PRODUCT - POSSIBLY OVERFILLS. 2000 GALLON GASOLINE & 2000 GALLON DIESEL UNDER CONCRETE MAT. NOT AWARE OF ANY PROBLEMS WITH DISPENSERS. (GHK) 2/10/97: Con Ed submits pre-closure assessment for north and south tank areas (north UST area contains 1 x 2,500 gallon gasoline and 1 x 2,500 gallon diesel tank; south UST area contains 1 x 4,000 gallon gasoline and 1 x 4,000 gallon diesel tank). Results of soil and groundwater sampling indicate both areas have been impacted by releases from the tanks and/or piping. Con Ed proposes to conduct site investigation. (GHK) 9/30/98, 12:31 PM: Voice message from Ann Ip (Con Ed Remediation) - digging around 2,500 gal diesel UST (north UST area) - found contaminated soil. Estimated 15 cu yds soil. (CAE)

THIRD AVE YARD - SERVICE CENTER (Continued) **S121987815**

10/8/98: Spoke with Tom Lasker (Con Ed Const Mgmt) - 2500 gal tanks are not out yet. He doesn't anticipate that excavation will be ready for inspection til next Tuesday. Jim Seisfeld is handling the project for Ann Ip while she is away. (CAE) 10/21/98: Excavation for removal of 2500 gallon tanks (north area) - excavation about 15 feet deep, 20' x 30'. No apparent visible contamination. No odor. Will do 5 composites (5:1) on side walls, 5 grabs. (CAE) 11/2/98: Tank pulls - Con Ed Construction Mgmt. has excavated as deep as they need to go to put in new tanks. Inspected soil from bottom of excavation - strong petroleum odor. Jar test - sheen on water. Dug down with bucket into bottom of excavation - groundwater about 1.5 to 2 feet below bottom. Told Con Ed to excavate to that depth on entire excavation. Will tanke 4 grab, 4 composite samples for VOCs, SVOCs - 3 walls and bottom. Already did some sampling when tank was originally pulled (5 grab, 5 composite) but present excavation extends beyond original so have to do more samples. (CAE) 11/12/03: e-mail from Ray Fitzpatrick (Con Ed Remediation) indicating that 2 x 4000 gallon tanks (south UST area) are to be removed on Nov. 19 (tentative schedule). 6/20/00: Meeting w/ Angel Chang (Con Ed Remediation) - Con Ed was told of possible off-site contamination at Mendon Truck Leasing site (located south of Third Ave Yard). Ground water analytical data provided by Mark Tibbe (DEC project manager) indicates contamination in two of their upgradient wells - gw contour map shows Con Ed's south UST area is immediately upgradient (across the street) from these wells. Con Ed is to submit draft work plan for additional investigation around both north and south UST areas. (JHO) 7/24/00: Con Ed submits Tank Closure Report documenting results of post-excavation soil samples, and a Site Investigation Work Plan (SIWP). Proposal includes 6 soil borings/4 monitoring wells for the north UST area, and 10 soil borings/7 monitoring wells for the south UST area. 9/11/00: Comment letter to Con Ed on SIWP - requests addition of one well upgradient of the north UST area; clarifies soil sampling protocol; clarifies lab analytical methods. (KMF) 11/22/00: response form Con Ed satisfactorily responds to comments. 11/27/00: SIWP approved. (KMF) 12/13/00: Field work commences. 1/18/01: Free product found in well MW-4N in north UST area. This is the well immediately north (upgradient) of the tanks. Approximately 1 inch of product was noted. Absorbent sock installed to recover product. (KMF) 6/1/01: Site Characterization Report submitted. Results indicate elevated concentrations of BTEX and MTBE in soils and groundwater for both tank areas, and intermittent free product in north UST area (well MW-4N). 2/13/03: comment letter to Con Ed - recommends monthly gauging to continue, and include VEFR event; requests installation of 2 add'l borings/wells northeast and west of north UST area (work plan required); requests submittal of historic groundwater analytical data. (KMF) 3/6/03: VEFR event postponed - waste characterization results for groundwater has benzene concentration of 3.7 ppm (cannot be accepted at Astoria waste treatment facility - must arrange for subcontractor. (KMF) 3/7/03: Clarified with M. Gonzalez that quarterly sampling to be conducted on all wells. Also, monthly monitoring on all wells. (KMF) 3/17/03: Response letter from Con Ed addresses comments in 2/13/03 letter. 4/21/03: Work Plan for installation of 3 additional wells at the north UST area. Plan prepared by First Environment. 6/25/03: comment letter to Con Ed - clarifies sampling and analytical protocols; and requests revisions to QAPP. (KMF) 10/9/03: Response letter from Con Ed satisfactorily addresses comments in 6/25/03 comment letter. (JHO) 10/14/03: Work

THIRD AVE YARD - SERVICE CENTER (Continued) **S121987815**

plan approved. (JHO) 12/16/03: Meeting with M. Gonzalez - VEFR requested by K. Foley in March 2003 was done. Con Ed only implemented quarterly sampling at this location in 2003 - three quarters done so far (4Q this week). Dissolved-phase contamination found in both north and south tank areas. Free product only noted in one well (MW-4N, north tanks). Three new wells are to be installed by First Environment in January. Following meeting, e-mail sent to M. Conzalez requesting lead be added to list of analytes for future quarterly sampling events. (JHO) 11/05/09: Mulitple documents had been received over interim period including RAWP, GW monitoring reports and subsequent IRM WP. RAWP was not implemented. Free product identified in one well in south UST area in September 2009. RP's consultant proposed additional delineation investigation of south UST area with VEFR and IRM for injection of ORC to address GW comtamination remaining in north UST area. Discussed project with RP's consultant and a revised IRM WP will be submitted. (JOC) 5/23/12: Draft remedial selection/remedial action work plan submitted 2/28/12. Document reviewed and letter with comments sent 3/19/12. Letter response and revised work plan received on 5/4/12. (JOC) 6/8/12: Reviewed 5/4/12 response from Con Edison and AECOM and sent comments via email 5/25/12; met today with Con Edison and AECOM to discuss those comments. As agreed today, Con Edison will put together a letter which documents the changes; based on some anticipated logistical issues at the facility, the pre-design work will be separated out with the objective of getting it completed within the next 3 weeks, so the focus of the letter should be to document changes to the pre-design work; the revisions to the RAWP can come later based on the pre-design work. Overall we had reached agreement on all the issues. (JOC) 9/6/12 - received email 9/4/12 from AECOM for Con Edison which was text as received at 6/8/12 meeting; attached to email was revised pre-design investigation summary, revised sample table, revised figure. Under review. (JOC) 9/28/12 - sent letter conditionally approving pre-design investigation as a separate effort from the remedial action 9/14; per discussion with Con Edison 9/24, their consultant is waiting for purchase order finalization through from Con Edison before they will start the work; Con Edison is working on getting the changes into their new PO system and will advise of updated schedule when available (JOC) 10/23/12 - received email from Con Edison: greater than greater than greater than Gonzalez, Mariela 10/23/2012 9:29 AM greater than greater than greater than Joe, preparation field activities for the drilling work are in progress. AECOM and GEOD mobilized on October 17 to start with a geophysical survey and then to commence with utility clearance which will continue thru the end of this week. (1)Aztec, a subcontractor for AECOM, is pre-clearing the soil boring locations using a Safex unit and hand tools dig; and (2) day lightening (by test pits) of marked out utilities with GEOD surveying location and depths. Below a brief chronology of activities completed thru October 22nd. Wednesday October 17, 2012: Geod was on site to perform GPR of the excavation. A sketch was created for field use. A map will be completed in a couple weeks. Thursday October, 18, 2012: Geod was on site to continue with the topographical survey. Allstate a subcontractor of Geod cleared 3 locations of asphalt. Friday October 19, 2012: Geod and AECOM were on site. Allstate was scheduled to be on site at 730 with a vac truck but failed to show up. It was raining and there was a good deal of traffic. At 11AM Allstate was still en route and the day was called. Allstate will not be allowed on site to

THIRD AVE YARD - SERVICE CENTER (Continued) **S121987815**

complete the work. Monday October 22, 2012: Aztech Pre cleared down to 5 feet D1 and D6. 3 locations were started for day lighting, to uncover gas lines and electrical lines. Geod pinpointed the depth of the gas lines. Con Ed electrical Operations crew on site to assist determining which lines are active or dead. Called Con Edison PM to discuss/confirm. Pre-clearing should be finished this week; drilling should start next week. They will keep me posted on the schedule if any changes. (JOC) 11/09/12 - PDI activities were completed on October 26th. No impledіments were identified to implementing the investigation as approved. Field progress updates in edocs. (JOC) 5/3/13 - Investigation continued to attempt to delineate the soil contamination around the south UST area, but is not completed. Notably one area (to the northwest of the UST area) had contamination with a different profile than observed in the UST area and may not be related to UST operations. Reviewed the report and sent comments/items for discussion to Con Edison via email 4/10/13; meeting was scheduled for 4/24 but was cancelled by Con Edison. (JOC) 7/14/16 - Con Edison proceeded with additional investigation at the 3rd Avenue Yard on their own, primarily related to the findings initially reported as spill 1008213, without Department input and provided a report on those efforts in January 2016. Department staff met with Con Edison on May 10, 2016 and July 8, 2016 to discuss Con Edison's 3rd Avenue Yard overall and how to move forward with a comprehensive approach. Anticipate feedback from Con Edison shortly. (JOC) 11/18/2016 Austin This spill report is being transferred from Joe O Connell to Jennifer Kann - end. 06/05/17: J.Kann - as per Jeff spill reassigned to Kumar. 6/8/17 - Haggerty: Closed/consolidated under Site C224245. Further investigation and remediation will be conducted under the BCP."

Remarks: "CONTRACTORS REMOVING GAS TANK AND DISCOVERED APPROX 15 SQ YARDS OF STAINED SOIL THAT SMELLS LIKE GASOLINE. CROSS REF TO 96-05014 "

All Materials:

Site ID:	299103
Operable Unit ID:	1065568
Operable Unit:	01
Material ID:	315546
Material Code:	0009
Material Name:	gasoline
Case No.:	Not reported
Material FA:	Petroleum
Quantity:	.00
Units:	G
Recovered:	.00
Oxygenate:	Not reported

BE629 **STREET** **NY Spills** **S106698101**
1ST STREET/4TH AVE **N/A**
< 1/8 **BROOKLYN, NY**
1 ft.

Site 1 of 3 in cluster BE

Relative: SPILLS:
Higher

Spill Number/Closed Date:	0404988 / 2004-08-06
Facility ID:	0404988
Facility Type:	ER
DER Facility ID:	224759

Actual:
25 ft.

STREET (Continued) **S106698101**

Site ID:	276456
DEC Region:	2
Spill Cause:	Traffic Accident
Spill Class:	C4
SWIS:	2401
Spill Date:	2004-08-06
Investigator:	JHOCONNE
Referred To:	Not reported
Reported to Dept:	2004-08-06
CID:	444
Water Affected:	Not reported
Spill Source:	Commercial Vehicle
Spill Notifier:	Responsible Party
Cleanup Ceased:	Not reported
Cleanup Meets Std:	False
Last Inspection:	Not reported
Recommended Penalty:	False
UST Trust:	False
Remediation Phase:	0
Date Entered In Computer:	2004-08-06
Spill Record Last Update:	2004-08-06
Spiller Name:	ERT DESK
Spiller Company:	CONED VEHICLE #23257
Spiller Address:	1ST STREET /4TH AVE
Spiller Company:	001
Contact Name:	ERT DESK
DEC Memo:	"Prior to Sept, 2004 data translation this spill Lead_DEC Field was O'CONNELL COMP VEHICLE 23257 WAS INVOLVED IN A ACCIDENT WHILE WATING FOR A TRAFFIC LIGHT WITH ANOTHER CAR. 1-1/2 GALLONS BETWEEN THE TWO VEHICLES LEAKED ANTI FREEZE IN STREET. CLEANUP WAS COMPLETED 100% AT 08:55HRS BY MR. G. KERN OF ENV OPS USING OIL ABSORBANTS."
Remarks:	"CLEAN UP IS COMPLETE AT 8:55AM: CON ED # 154744: "

All Materials:

Site ID:	276456
Operable Unit ID:	888375
Operable Unit:	01
Material ID:	488957
Material Code:	0043A
Material Name:	antifreeze
Case No.:	Not reported
Material FA:	Other
Quantity:	1.00
Units:	G
Recovered:	.00
Oxygenate:	Not reported

BA630 **SIX GAL HYDRAULIC FLUID FROM VEH** **NY Spills** **S108763880**
222 FIRST STREET & 3 AVENUE **N/A**
< 1/8 **BROOKLYN, NY**
1 ft.

Site 11 of 45 in cluster BA

Relative: SPILLS:
Higher

Spill Number/Closed Date:	0705772 / 2007-11-08
Facility ID:	0705772
Facility Type:	ER

Actual:
22 ft.

SIX GAL HYDRAULIC FLUID FROM VEH (Continued) **S108763880**

DER Facility ID:	335533
Site ID:	386143
DEC Region:	2
Spill Cause:	Other
Spill Class:	C4
SWIS:	2401
Spill Date:	2007-08-20
Investigator:	gdbreen
Referred To:	Not reported
Reported to Dept:	2007-08-20
CID:	410
Water Affected:	Not reported
Spill Source:	Commercial Vehicle
Spill Notifier:	Local Agency
Cleanup Ceased:	Not reported
Cleanup Meets Std:	False
Last Inspection:	Not reported
Recommended Penalty:	False
UST Trust:	False
Remediation Phase:	0
Date Entered In Computer:	2007-08-20
Spill Record Last Update:	2007-11-08
Spiller Name:	ERTSDESK
Spiller Company:	CON EDISON
Spiller Address:	222 FIRST ST & 3RD ST
Spiller Company:	999
Contact Name:	ERTSDESK
DEC Memo:	"11/08/07 - See eDocs for Con Ed report detailing cleanup and closure. 207654. see eDocs"
Remarks:	"MATERIAL SPILLED TO CONCRETE CONTAINMENT PIT, ALL CONTAINED: CONED # 207654"

All Materials:

Site ID:	386143
Operable Unit ID:	1143392
Operable Unit:	01
Material ID:	2133669
Material Code:	0010
Material Name:	hydraulic oil
Case No.:	Not reported
Material FA:	Petroleum
Quantity:	6.00
Units:	G
Recovered:	.00
Oxygenate:	Not reported

BB631 **CON EDISON** **NY MANIFEST** **S117741161**
3RD ST & 3RD AVE **N/A**
< 1/8 **BROOKLYN, NY 11215**
1 ft.

Site 3 of 25 in cluster BB

Relative: NY MANIFEST:
Higher

Country:	USA
EPA ID:	NYP004743779
Facility Status:	Not reported
Location Address 1:	250 3 ST

Actual:
14 ft.

CON EDISON (Continued) **S117741161**

Code: BP
Location Address 2: SB45292
Total Tanks: Not reported
Location City: BROOKLYN
Location State: NY
Location Zip: 11215
Location Zip 4: Not reported

NY MANIFEST:
EPAID: NYP004743779
Mailing Name: CON EDISON
Mailing Contact: CON EDISON
Mailing Address 1: 4 IRVING PL
Mailing Address 2: 15TH FL
Mailing City: NEW YORK
Mailing State: NY
Mailing Zip: 10003
Mailing Zip 4: Not reported
Mailing Country: USA
Mailing Phone: Not reported

NY MANIFEST:
Document ID: Not reported
Manifest Status: Not reported
seq: Not reported
Year: 2015
Trans1 State ID: NJD003812047
Trans2 State ID: NJD003812047
Generator Ship Date: 03/05/2015
Trans1 Recv Date: 03/05/2015
Trans2 Recv Date: 03/10/2015
TSD Site Recv Date: 03/10/2015
Part A Recv Date: Not reported
Part B Recv Date: Not reported
Generator EPA ID: NYP004743779
Trans1 EPA ID: Not reported
Trans2 EPA ID: Not reported
TSDF ID 1: NJD991291105
TSDF ID 2: Not reported
Manifest Tracking Number: 002621343GBF
Import Indicator: N
Export Indicator: N
Discr Quantity Indicator: N
Discr Type Indicator: N
Discr Residue Indicator: N
Discr Partial Reject Indicator: N
Discr Full Reject Indicator: N
Manifest Ref Number: Not reported
Alt Facility RCRA ID: Not reported
Alt Facility Sign Date: Not reported
MGMT Method Type Code: H110
Waste Code: Not reported
Waste Code: Not reported
Waste Code: Not reported
Waste Code: Not reported
Waste Code: Not reported
Waste Code: Not reported

CON EDISON (Continued) **S117741161**

Quantity:	1000
Units:	P - Pounds
Number of Containers:	1
Container Type:	TT - Cargo tank, tank trucks
Handling Method:	T Chemical, physical, or biological treatment.
Specific Gravity:	1
Waste Code:	D008
Waste Code 1_2:	Not reported
Waste Code 1_3:	Not reported
Waste Code 1_4:	Not reported
Waste Code 1_5:	Not reported
Waste Code 1_6:	Not reported

Click this hyperlink while viewing on your computer to access
-1 additional NY MANIFEST: record(s) in the EDR Site Report.

BA632 **FIVE GALLONS OF OIL IN SOIL** **NY Spills** **S108058550**
222 1 STREET **N/A**
< 1/8 **BROOKLYN, NY**
1 ft.

Site 12 of 45 in cluster BA

Relative: **Higher**
Actual: **22 ft.**

SPILLS:

Spill Number/Closed Date:	0512763 / 2006-04-12
Facility ID:	0512763
Facility Type:	ER
DER Facility ID:	309135
Site ID:	359135
DEC Region:	2
Spill Cause:	Equipment Failure
Spill Class:	C4
SWIS:	2401
Spill Date:	2006-02-03
Investigator:	GDBREEN
Referred To:	Not reported
Reported to Dept:	2006-02-03
CID:	444
Water Affected:	Not reported
Spill Source:	Institutional, Educational, Gov., Other
Spill Notifier:	Responsible Party
Cleanup Ceased:	Not reported
Cleanup Meets Std:	False
Last Inspection:	Not reported
Recommended Penalty:	False
UST Trust:	False
Remediation Phase:	0
Date Entered In Computer:	2006-02-03
Spill Record Last Update:	2006-04-12
Spiller Name:	ERT DESK
Spiller Company:	CON EDISON
Spiller Address:	222 NORTH 1ST
Spiller Company:	999
Contact Name:	ERT DESK'
DEC Memo:	"162827. 2-3-06 11:15HRS L. CLARK M&CS 05374 REPORTS, TWO PINTS OF DIESEL FUEL LEAKED FROM A HEATER ON DIRT ON CONSTRUCTION SITE AT 3RD AVE YARD. NO FIRE SMOKE OR PRIVATE PROPERTY INVOLVED. NO SEWERS OR WATERWAYS WERE AFFECTED AND CLEANUP WILL COMMENCE AND WILL BE UPDATED

FIVE GALLONS OF OIL IN SOIL (Continued) **S108058550**

ON NEXT UPDATE. S. PACE 49874. UPDATE 2-3-06 13:10HRS MR. CLARK REPORTS, DUG DOWN 2' DEEP TO DRY DIRT DIAPERED UP AND BARRELLED IT. JOB 100% COMPLETED. S. PACE 49874. Update 4/12/06 Spill closed based on report in eDocs. (SKA) "

Remarks: "LEAKED FROM A JEATER ON TO DIRT, 2 OUNCES AND IN PROCESS OF CLEANING UP, CONED # 162827; NO TO 5 QUESTIONS"

All Materials:

Site ID:	359135
Operable Unit ID:	1116359
Operable Unit:	01
Material ID:	2106506
Material Code:	0008
Material Name:	diesel
Case No.:	Not reported
Material FA:	Petroleum
Quantity:	.00
Units:	G
Recovered:	.00
Oxygenate:	Not reported

Spill Number/Closed Date:	0604245 / 2017-06-08
Facility ID:	0604245
Facility Type:	ER
DER Facility ID:	317243
Site ID:	367178
DEC Region:	2
Spill Cause:	Unknown
Spill Class:	C4
SWIS:	2401
Spill Date:	2006-06-28
Investigator:	MJHAGGER
Referred To:	ERT
Reported to Dept:	2006-07-17
CID:	409
Water Affected:	Not reported
Spill Source:	Unknown
Spill Notifier:	Responsible Party
Cleanup Ceased:	Not reported
Cleanup Meets Std:	False
Last Inspection:	Not reported
Recommended Penalty:	False
UST Trust:	False
Remediation Phase:	0
Date Entered In Computer:	2006-07-17
Spill Record Last Update:	2017-06-08
Spiller Name:	ERT DESK MIKE DAUGHTERY
Spiller Company:	CON EDISON
Spiller Address:	222 1ST STREET
Spiller Company:	999
Contact Name:	ERT DESK MIKE DAUGHTERY
DEC Memo:	"201193. see eDocs 5/21/12 - requested Con Edison's PM for other open spills at 3rd Avenue Yard to track down information on this spill to determine where exactly it was and whether it affected any of the other areas being investigated via email 3/5/12. Con Ed PM tracked down some information, and we met at the location of Bay #1, inside the Stores Bldg during field work activities for Spill 1008213 on

FIVE GALLONS OF OIL IN SOIL (Continued) **S108058550**

4/3/12. Con Ed personnel at the location had no specific information about the spill, but described that there is a large pit in the floor in the bay. It was covered by steel plates which were tach welded together. These personnel described that the pit was rather deep. At the time of the inspection, the Bay was being used for storage, which they described was the case for a long time. They suspected that in the past there may have been vehicle repairs made in the bay. The bay has two large overhead garage doors. The bay is at the north end of the Stores bldg, so it is distant from any of the other areas of concern ongoing at the 3rd Avenue Yard. Figure added to edocs showing the location. Con Ed has been unable to track down any further information about the incident or any resolution. Con Edison will need to investigate. (JOC) 11/18/2016 Austin This spill report is being transferred from Joe O Connell to Jennifer Kann - end. 06/05/17: J.Kann - as per Jeff spill reassigned to Kumar. 6/8/17 - Haggerty: Closed/consolidated under Site C224245. Further investigation and remediation will be conducted under the BCP."

Remarks: "MIXED WITH SOIL AND IS IN REMIDIATION. CON ED 201193"

All Materials:

Site ID:	367178
Operable Unit ID:	1125101
Operable Unit:	01
Material ID:	2114621
Material Code:	0013
Material Name:	lube oil
Case No.:	Not reported
Material FA:	Petroleum
Quantity:	5.00
Units:	G
Recovered:	.00
Oxygenate:	Not reported

AZ633 **DIANA FUEL CORP** **EDR Hist Auto** **1021708330**
275 4TH AVE **N/A**
< 1/8 **BROOKLYN, NY 11215**
1 ft.

Site 5 of 28 in cluster AZ

Relative: EDR Hist Auto
Higher

Actual: **27 ft.**

Year:	Name:	Type:
1974	DIANA FUEL CORP	Gasoline Service Stations
1975	DIANA FUEL CORP	Gasoline Service Stations
1976	DIANA FUEL CORP	Gasoline Service Stations
1977	M & P SERVICE STATION	Gasoline Service Stations
1977	DIANA FUEL CORP	Gasoline Service Stations
1978	M & P SERVICE STATION	Gasoline Service Stations
1978	DIANA FUEL CORP	Gasoline Service Stations
1979	DIANA FUEL CORP	Gasoline Service Stations
1979	M & P SERVICE STATION	Gasoline Service Stations
1982	ZOYA DIAGNOSTIC INC	Gasoline Service Stations
1983	ZOYA DIAGNOSTIC INC	Gasoline Service Stations
1985	ZOYA DIAGNOSTIC INC	Gasoline Service Stations
1986	ZOYA DIAGNOSTIC INC	Gasoline Service Stations
1987	ZOYA DIAGNOSTIC INC	Gasoline Service Stations

BA634 **CON EDISON - 3RD AVE** **RCRA-LQG** **1000111635**
222 1ST ST **NJ MANIFEST** **NYD000706218**
< 1/8 **BROOKLYN, NY 11215**
1 ft.

Site 13 of 45 in cluster BA

Relative: **Higher**

Actual: **19 ft.**

RCRA-LQG:

Date form received by agency:	02/05/2016
Facility name:	CON EDISON - 3RD AVE
Facility address:	222 1ST ST BROOKLYN, NY 11215-1892
EPA ID:	NYD000706218
Mailing address:	IRVING PL 15TH FL NE NEW YORK, NY 10003
Contact:	THERESA BURKARD
Contact address:	IRVING PL 15TH FL NE NEW YORK, NY 10003
Contact country:	US
Contact telephone:	212-460-2262
Contact email:	BURKARDT@CONED.COM
EPA Region:	02
Land type:	Private
Classification:	Large Quantity Generator
Description:	Handler: generates 1,000 kg or more of hazardous waste during any calendar month; or generates more than 1 kg of acutely hazardous waste during any calendar month; or generates more than 100 kg of any residue or contaminated soil, waste or other debris resulting from the cleanup of a spill, into or on any land or water, of acutely hazardous waste during any calendar month; or generates 1 kg or less of acutely hazardous waste during any calendar month, and accumulates more than 1 kg of acutely hazardous waste at any time; or generates 100 kg or less of any residue or contaminated soil, waste or other debris resulting from the cleanup of a spill, into or on any land or water, of acutely hazardous waste during any calendar month, and accumulates more than 100 kg of that material at any time

Owner/Operator Summary:

Owner/operator name:	CONSOLIDATED EDISON COMPANY OF NY, INC.
Owner/operator address:	IRVING PLACE NEW YORK, NY 10003
Owner/operator country:	US
Owner/operator telephone:	Not reported
Owner/operator email:	Not reported
Owner/operator fax:	Not reported
Owner/operator extension:	Not reported
Legal status:	Private
Owner/Operator Type:	Operator
Owner/Op start date:	01/01/2006
Owner/Op end date:	Not reported

Owner/operator name:	CONSOLIDATED EDISON COMPANY OF NY, INC.
Owner/operator address:	IRVING PLACE NEW YORK, NY 10003
Owner/operator country:	US
Owner/operator telephone:	Not reported
Owner/operator email:	Not reported
Owner/operator fax:	Not reported
Owner/operator extension:	Not reported
Legal status:	Private

CON EDISON - 3RD AVE (Continued) **1000111635**

Owner/Operator Type: Owner
Owner/Op start date: 01/01/2006
Owner/Op end date: Not reported

Handler Activities Summary:
U.S. importer of hazardous waste: No
Mixed waste (haz. and radioactive): No
Recycler of hazardous waste: No
Transporter of hazardous waste: No
Treater, storer or disposer of HW: No
Underground injection activity: No
On-site burner exemption: No
Furnace exemption: No
Used oil fuel burner: No
Used oil processor: No
User oil refiner: No
Used oil fuel marketer to burner: No
Used oil Specification marketer: No
Used oil transfer facility: No
Used oil transporter: No

. Waste code: D001
. Waste name: IGNITABLE HAZARDOUS WASTES ARE THOSE WASTES WHICH HAVE A FLASHPOINT OF LESS THAN 140 DEGREES FAHRENHEIT AS DETERMINED BY A PENSKY-MARTENS CLOSED CUP FLASH POINT TESTER. ANOTHER METHOD OF DETERMINING THE FLASH POINT OF A WASTE IS TO REVIEW THE MATERIAL SAFETY DATA SHEET, WHICH CAN BE OBTAINED FROM THE MANUFACTURER OR DISTRIBUTOR OF THE MATERIAL. LACQUER THINNER IS AN EXAMPLE OF A COMMONLY USED SOLVENT WHICH WOULD BE CONSIDERED AS IGNITABLE HAZARDOUS WASTE.

. Waste code: D008
. Waste name: LEAD

. Waste code: D010
. Waste name: SELENIUM

. Waste code: D018
. Waste name: BENZENE

. Waste code: B002
. Waste name: B002

. Waste code: B005
. Waste name: B005

. Waste code: B007
. Waste name: B007

Historical Generators:
Date form received by agency: 03/27/2014
Site name: CON EDISON - 3RD AVE
Classification: Large Quantity Generator

. Waste code: D001
. Waste name: IGNITABLE HAZARDOUS WASTES ARE THOSE WASTES WHICH HAVE A FLASHPOINT OF LESS THAN 140 DEGREES FAHRENHEIT AS DETERMINED BY A PENSKY-MARTENS

CON EDISON - 3RD AVE (Continued) **1000111635**

CLOSED CUP FLASH POINT TESTER. ANOTHER METHOD OF DETERMINING THE FLASH POINT OF A WASTE IS TO REVIEW THE MATERIAL SAFETY DATA SHEET, WHICH CAN BE OBTAINED FROM THE MANUFACTURER OR DISTRIBUTOR OF THE MATERIAL. LACQUER THINNER IS AN EXAMPLE OF A COMMONLY USED SOLVENT WHICH WOULD BE CONSIDERED AS IGNITABLE HAZARDOUS WASTE.

. Waste code: D008
. Waste name: LEAD

. Waste code: D009
. Waste name: MERCURY

. Waste code: D010
. Waste name: SELENIUM

. Waste code: D018
. Waste name: BENZENE

. Waste code: B002
. Waste name: B002

. Waste code: B004
. Waste name: B004

. Waste code: B007
. Waste name: B007

Date form received by agency: 03/06/2012
Site name: CON EDISON - 3RD AVE
Classification: Large Quantity Generator

. Waste code: D001
. Waste name: IGNITABLE HAZARDOUS WASTES ARE THOSE WASTES WHICH HAVE A FLASHPOINT OF LESS THAN 140 DEGREES FAHRENHEIT AS DETERMINED BY A PENSKY-MARTENS CLOSED CUP FLASH POINT TESTER. ANOTHER METHOD OF DETERMINING THE FLASH POINT OF A WASTE IS TO REVIEW THE MATERIAL SAFETY DATA SHEET, WHICH CAN BE OBTAINED FROM THE MANUFACTURER OR DISTRIBUTOR OF THE MATERIAL. LACQUER THINNER IS AN EXAMPLE OF A COMMONLY USED SOLVENT WHICH WOULD BE CONSIDERED AS IGNITABLE HAZARDOUS WASTE.

. Waste code: D002
. Waste name: A WASTE WHICH HAS A PH OF LESS THAN 2 OR GREATER THAN 12.5 IS CONSIDERED TO BE A CORROSIVE HAZARDOUS WASTE. SODIUM HYDROXIDE, A CAUSTIC SOLUTION WITH A HIGH PH, IS OFTEN USED BY INDUSTRIES TO CLEAN OR DEGREASE PARTS. HYDROCHLORIC ACID, A SOLUTION WITH A LOW PH, IS USED BY MANY INDUSTRIES TO CLEAN METAL PARTS PRIOR TO PAINTING. WHEN THESE CAUSTIC OR ACID SOLUTIONS BECOME CONTAMINATED AND MUST BE DISPOSED, THE WASTE WOULD BE A CORROSIVE HAZARDOUS WASTE.

. Waste code: D008
. Waste name: LEAD

. Waste code: D009
. Waste name: MERCURY

. Waste code: D010
. Waste name: SELENIUM

CON EDISON - 3RD AVE (Continued) **1000111635**

. Waste code: D018
. Waste name: BENZENE

. Waste code: D035
. Waste name: METHYL ETHYL KETONE

. Waste code: B002
. Waste name: B002

. Waste code: B004
. Waste name: B004

. Waste code: B007
. Waste name: B007

Date form received by agency: 03/23/2010
Site name: CON EDISON - 3RD AVE
Classification: Large Quantity Generator

. Waste code: D001
. Waste name: IGNITABLE HAZARDOUS WASTES ARE THOSE WASTES WHICH HAVE A FLASHPOINT OF LESS THAN 140 DEGREES FAHRENHEIT AS DETERMINED BY A PENSKY-MARTENS CLOSED CUP FLASH POINT TESTER. ANOTHER METHOD OF DETERMINING THE FLASH POINT OF A WASTE IS TO REVIEW THE MATERIAL SAFETY DATA SHEET, WHICH CAN BE OBTAINED FROM THE MANUFACTURER OR DISTRIBUTOR OF THE MATERIAL. LACQUER THINNER IS AN EXAMPLE OF A COMMONLY USED SOLVENT WHICH WOULD BE CONSIDERED AS IGNITABLE HAZARDOUS WASTE.

. Waste code: D008
. Waste name: LEAD

. Waste code: D009
. Waste name: MERCURY

. Waste code: D010
. Waste name: SELENIUM

. Waste code: B004
. Waste name: B004

. Waste code: B007
. Waste name: B007

Date form received by agency: 02/21/2008
Site name: CON EDISON - 3RD AVE
Classification: Large Quantity Generator

. Waste code: D001
. Waste name: IGNITABLE HAZARDOUS WASTES ARE THOSE WASTES WHICH HAVE A FLASHPOINT OF LESS THAN 140 DEGREES FAHRENHEIT AS DETERMINED BY A PENSKY-MARTENS CLOSED CUP FLASH POINT TESTER. ANOTHER METHOD OF DETERMINING THE FLASH POINT OF A WASTE IS TO REVIEW THE MATERIAL SAFETY DATA SHEET, WHICH CAN BE OBTAINED FROM THE MANUFACTURER OR DISTRIBUTOR OF THE MATERIAL. LACQUER THINNER IS AN EXAMPLE OF A COMMONLY USED SOLVENT WHICH WOULD BE CONSIDERED AS IGNITABLE HAZARDOUS WASTE.

. Waste code: D004

CON EDISON - 3RD AVE (Continued) **1000111635**

. Waste name: ARSENIC

. Waste code: D008
. Waste name: LEAD

. Waste code: D009
. Waste name: MERCURY

. Waste code: D010
. Waste name: SELENIUM

. Waste code: D011
. Waste name: SILVER

. Waste code: D018
. Waste name: BENZENE

. Waste code: B002
. Waste name: B002

. Waste code: B004
. Waste name: B004

. Waste code: B007
. Waste name: B007

Date form received by agency: 01/01/2007
Site name: CON EDISON - 3RD AVE
Classification: Large Quantity Generator

Date form received by agency: 02/21/2006
Site name: CON EDISON - 3RD AVE
Classification: Large Quantity Generator

. Waste code: D001
. Waste name: IGNITABLE HAZARDOUS WASTES ARE THOSE WASTES WHICH HAVE A FLASHPOINT OF LESS THAN 140 DEGREES FAHRENHEIT AS DETERMINED BY A PENSKY-MARTENS CLOSED CUP FLASH POINT TESTER. ANOTHER METHOD OF DETERMINING THE FLASH POINT OF A WASTE IS TO REVIEW THE MATERIAL SAFETY DATA SHEET, WHICH CAN BE OBTAINED FROM THE MANUFACTURER OR DISTRIBUTOR OF THE MATERIAL. LACQUER THINNER IS AN EXAMPLE OF A COMMONLY USED SOLVENT WHICH WOULD BE CONSIDERED AS IGNITABLE HAZARDOUS WASTE.

. Waste code: D006
. Waste name: CADMIUM

. Waste code: D008
. Waste name: LEAD

. Waste code: D009
. Waste name: MERCURY

. Waste code: D011
. Waste name: SILVER

. Waste code: D018
. Waste name: BENZENE

CON EDISON - 3RD AVE (Continued) **1000111635**

. Waste code: D035
. Waste name: METHYL ETHYL KETONE

. Waste code: F001
. Waste name: THE FOLLOWING SPENT HALOGENATED SOLVENTS USED IN DEGREASING: TETRACHLOROETHYLENE, TRICHLOROETHYLENE, METHYLENE CHLORIDE, 1,1,1-TRICHLOROETHANE, CARBON TETRACHLORIDE, AND CHLORINATED FLUOROCARBONS; ALL SPENT SOLVENT MIXTURES/BLENDS USED IN DEGREASING CONTAINING, BEFORE USE, A TOTAL OF TEN PERCENT OR MORE (BY VOLUME) OF ONE OR MORE OF THE ABOVE HALOGENATED SOLVENTS OR THOSE SOLVENTS LISTED IN F002, F004, AND F005, AND STILL BOTTOMS FROM THE RECOVERY OF THESE SPENT SOLVENTS AND SPENT SOLVENT MIXTURES.

. Waste code: F002
. Waste name: THE FOLLOWING SPENT HALOGENATED SOLVENTS: TETRACHLOROETHYLENE, METHYLENE CHLORIDE, TRICHLOROETHYLENE, 1,1,1-TRICHLOROETHANE, CHLOROBENZENE, 1,1,2-TRICHLORO-1,2,2-TRIFLUOROETHANE, ORTHO-DICHLOROBENZENE, TRICHLOROFLUOROMETHANE, AND 1,1,2-TRICHLOROETHANE; ALL SPENT SOLVENT MIXTURES/BLENDS CONTAINING, BEFORE USE, A TOTAL OF TEN PERCENT OR MORE (BY VOLUME) OF ONE OR MORE OF THE ABOVE HALOGENATED SOLVENTS OR THOSE LISTED IN F001, F004, OR F005, AND STILL BOTTOMS FROM THE RECOVERY OF THESE SPENT SOLVENTS AND SPENT SOLVENT MIXTURES.

. Waste code: B007
. Waste name: B007

Date form received by agency: 02/20/2006
Site name: CON EDISON - 3RD AVE
Classification: Large Quantity Generator

Date form received by agency: 02/25/2004
Site name: CON EDISON - 3RD AVE
Classification: Large Quantity Generator

. Waste code: D001
. Waste name: IGNITABLE HAZARDOUS WASTES ARE THOSE WASTES WHICH HAVE A FLASHPOINT OF LESS THAN 140 DEGREES FAHRENHEIT AS DETERMINED BY A PENSKY-MARTENS CLOSED CUP FLASH POINT TESTER. ANOTHER METHOD OF DETERMINING THE FLASH POINT OF A WASTE IS TO REVIEW THE MATERIAL SAFETY DATA SHEET, WHICH CAN BE OBTAINED FROM THE MANUFACTURER OR DISTRIBUTOR OF THE MATERIAL. LACQUER THINNER IS AN EXAMPLE OF A COMMONLY USED SOLVENT WHICH WOULD BE CONSIDERED AS IGNITABLE HAZARDOUS WASTE.

. Waste code: D002
. Waste name: A WASTE WHICH HAS A PH OF LESS THAN 2 OR GREATER THAN 12.5 IS CONSIDERED TO BE A CORROSIVE HAZARDOUS WASTE. SODIUM HYDROXIDE, A CAUSTIC SOLUTION WITH A HIGH PH, IS OFTEN USED BY INDUSTRIES TO CLEAN OR DEGREASE PARTS. HYDROCHLORIC ACID, A SOLUTION WITH A LOW PH, IS USED BY MANY INDUSTRIES TO CLEAN METAL PARTS PRIOR TO PAINTING. WHEN THESE CAUSTIC OR ACID SOLUTIONS BECOME CONTAMINATED AND MUST BE DISPOSED, THE WASTE WOULD BE A CORROSIVE HAZARDOUS WASTE.

. Waste code: D006
. Waste name: CADMIUM

. Waste code: D008

CON EDISON - 3RD AVE (Continued) **1000111635**

. Waste name: LEAD

. Waste code: D010
. Waste name: SELENIUM

. Waste code: D011
. Waste name: SILVER

. Waste code: D018
. Waste name: BENZENE

. Waste code: B002
. Waste name: B002

. Waste code: B007
. Waste name: B007

Date form received by agency: 05/31/2002
Site name: CON EDISION - 3RD AVE
Classification: Large Quantity Generator

Date form received by agency: 01/01/2001
Site name: 3RD AVE
Classification: Large Quantity Generator

Date form received by agency: 02/26/1998
Site name: CON ED - THIRD AVENUE SERVICE CENTER
Classification: Large Quantity Generator

Date form received by agency: 03/29/1996
Site name: CON EDISON -
Classification: Large Quantity Generator

Date form received by agency: 03/31/1994
Site name: CON EDISON-THIRD AVENUE SERVICE CENTER
Classification: Large Quantity Generator

Date form received by agency: 02/28/1992
Site name: CON ED - 3RD AVENUE
Classification: Large Quantity Generator

Date form received by agency: 08/18/1980
Site name: CON EDISON - THIRD AVENUE SERVICE YARD
Classification: Large Quantity Generator

. Waste code: F001
. Waste name: THE FOLLOWING SPENT HALOGENATED SOLVENTS USED IN DEGREASING: TETRACHLOROETHYLENE, TRICHLOROETHYLENE, METHYLENE CHLORIDE, 1,1,1-TRICHLOROETHANE, CARBON TETRACHLORIDE, AND CHLORINATED FLUOROCARBONS; ALL SPENT SOLVENT MIXTURES/BLENDS USED IN DEGREASING CONTAINING, BEFORE USE, A TOTAL OF TEN PERCENT OR MORE (BY VOLUME) OF ONE OR MORE OF THE ABOVE HALOGENATED SOLVENTS OR THOSE SOLVENTS LISTED IN F002, F004, AND F005, AND STILL BOTTOMS FROM THE RECOVERY OF THESE SPENT SOLVENTS AND SPENT SOLVENT MIXTURES.

. Waste code: U151
. Waste name: MERCURY

CON EDISON - 3RD AVE (Continued) **1000111635**

Biennial Reports:

Last Biennial Reporting Year: 2017

Annual Waste Handled:

Waste code:	D001
Waste name:	IGNITABLE HAZARDOUS WASTES ARE THOSE WASTES WHICH HAVE A FLASHPOINT OF LESS THAN 140 DEGREES FAHRENHEIT AS DETERMINED BY A PENSKY-MARTENS CLOSED CUP FLASH POINT TESTER. ANOTHER METHOD OF DETERMINING THE FLASH POINT OF A WASTE IS TO REVIEW THE MATERIAL SAFETY DATA SHEET, WHICH CAN BE OBTAINED FROM THE MANUFACTURER OR DISTRIBUTOR OF THE MATERIAL. LACQUER THINNER IS AN EXAMPLE OF A COMMONLY USED SOLVENT WHICH WOULD BE CONSIDERED AS IGNITABLE HAZARDOUS WASTE.
Amount (Lbs):	3843
Waste code:	D008
Waste name:	LEAD
Amount (Lbs):	229620
Waste code:	D010
Waste name:	SELENIUM
Amount (Lbs):	440
Waste code:	D018
Waste name:	BENZENE
Amount (Lbs):	2396.5

Facility Has Received Notices of Violations:

Regulation violated:	Not reported
Area of violation:	TSD IS-Contingency Plan and Emergency Procedures
Date violation determined:	06/15/2017
Date achieved compliance:	08/07/2017
Violation lead agency:	State
Enforcement action:	WRITTEN INFORMAL
Enforcement action date:	07/11/2017
Enf. disposition status:	Not reported
Enf. disp. status date:	Not reported
Enforcement lead agency:	State
Proposed penalty amount:	Not reported
Final penalty amount:	Not reported
Paid penalty amount:	Not reported
Regulation violated:	Not reported
Area of violation:	TSD IS-Preparedness and Prevention
Date violation determined:	06/15/2017
Date achieved compliance:	08/07/2017
Violation lead agency:	State
Enforcement action:	WRITTEN INFORMAL
Enforcement action date:	07/11/2017
Enf. disposition status:	Not reported
Enf. disp. status date:	Not reported
Enforcement lead agency:	State
Proposed penalty amount:	Not reported
Final penalty amount:	Not reported
Paid penalty amount:	Not reported

CON EDISON - 3RD AVE (Continued) **1000111635**

Regulation violated: Not reported
Area of violation: LDR - General
Date violation determined: 02/23/2009
Date achieved compliance: 04/30/2009
Violation lead agency: State
Enforcement action: WRITTEN INFORMAL
Enforcement action date: 03/11/2009
Enf. disposition status: Action Satisfied (Case Closed)
Enf. disp. status date: 04/30/2009
Enforcement lead agency: State
Proposed penalty amount: Not reported
Final penalty amount: Not reported
Paid penalty amount: Not reported

Regulation violated: SR - 373-3.2(g)(2)
Area of violation: Generators - General
Date violation determined: 10/24/2003
Date achieved compliance: 12/04/2003
Violation lead agency: State
Enforcement action: WRITTEN INFORMAL
Enforcement action date: 11/20/2003
Enf. disposition status: Not reported
Enf. disp. status date: Not reported
Enforcement lead agency: State
Proposed penalty amount: Not reported
Final penalty amount: Not reported
Paid penalty amount: Not reported

Evaluation Action Summary:
Evaluation date: 06/15/2017
Evaluation: COMPLIANCE EVALUATION INSPECTION ON-SITE
Area of violation: TSD IS-Preparedness and Prevention
Date achieved compliance: 08/07/2017
Evaluation lead agency: State

Evaluation date: 06/15/2017
Evaluation: COMPLIANCE EVALUATION INSPECTION ON-SITE
Area of violation: TSD IS-Contingency Plan and Emergency Procedures
Date achieved compliance: 08/07/2017
Evaluation lead agency: State

Evaluation date: 11/14/2012
Evaluation: COMPLIANCE ASSISTANCE VISIT
Area of violation: Not reported
Date achieved compliance: Not reported
Evaluation lead agency: EPA

Evaluation date: 04/01/2011
Evaluation: COMPLIANCE EVALUATION INSPECTION ON-SITE
Area of violation: Not reported
Date achieved compliance: Not reported
Evaluation lead agency: EPA

Evaluation date: 02/23/2009
Evaluation: COMPLIANCE EVALUATION INSPECTION ON-SITE
Area of violation: LDR - General
Date achieved compliance: 04/30/2009

CON EDISON - 3RD AVE (Continued) **1000111635**

Evaluation lead agency: State

Evaluation date: 10/24/2003
Evaluation: COMPLIANCE EVALUATION INSPECTION ON-SITE
Area of violation: Generators - General
Date achieved compliance: 12/04/2003
Evaluation lead agency: State

NJ MANIFEST:
EPA Id: NYD000706218
Mail Address: 222 FIRST ST
Mail City/State/Zip: BROOKLYN 11215
Facility Phone: 7188025672
Emergency Phone: Not reported
Contact: Not reported
Comments: Not reported
SIC Code: Not reported
County: 00
Municipal: 00
Previous EPA Id: Not reported
Gen Flag: X
Trans Flag: Not reported
TSDF Flag: Not reported
Name Change: Not reported
Date Change: Not reported

Manifest:
Manifest Number: 000266856GBF
EPA ID: NYD000706218
Date Shipped: 12/10/2007
TSDF EPA ID: NJD991291105
Transporter EPA ID: NJD003812047
Transporter 2 EPA ID: Not reported
Transporter 3 EPA ID: Not reported
Transporter 4 EPA ID: Not reported
Transporter 5 EPA ID: Not reported
Transporter 6 EPA ID: Not reported
Transporter 7 EPA ID: Not reported
Transporter 8 EPA ID: Not reported
Transporter 9 EPA ID: Not reported
Transporter 10 EPA ID: Not reported
Date Trans1 Transported Waste: 12/10/2007
Date Trans2 Transported Waste: Not reported
Date Trans3 Transported Waste: Not reported
Date Trans4 Transported Waste: Not reported
Date Trans5 Transported Waste: Not reported
Date Trans6 Transported Waste: Not reported
Date Trans7 Transported Waste: Not reported
Date Trans8 Transported Waste: Not reported
Date Trans9 Transported Waste: Not reported
Date Trans10 Transported Waste: Not reported
Date TSDF Received Waste: 12/10/2007
TSDF EPA Facility Name: Not reported
QTY Units: Not reported
Transporter SEQ ID: Not reported
Transporter-1 Date: Not reported
Waste SEQ ID: Not reported
Waste Type Code 2: Not reported

CON EDISON - 3RD AVE (Continued) **1000111635**

Waste Type Code 3:	Not reported
Waste Type Code 4:	Not reported
Waste Type Code 5:	Not reported
Waste Type Code 6:	Not reported
Date Accepted:	Not reported
Manifest Discrepancy Type:	Not reported
Data Entry Number:	Not reported
Was Load Rejected:	BROOKLYN 11215
Reason Load Was Rejected:	Not reported

Manifest Number:	000681828VES
EPA ID:	NYD000706218
Date Shipped:	5/30/2012
TSDF EPA ID:	NJD980536593
Transporter EPA ID:	NJD080631369
Transporter 2 EPA ID:	Not reported
Transporter 3 EPA ID:	Not reported
Transporter 4 EPA ID:	Not reported
Transporter 5 EPA ID:	Not reported
Transporter 6 EPA ID:	Not reported
Transporter 7 EPA ID:	Not reported
Transporter 8 EPA ID:	Not reported
Transporter 9 EPA ID:	Not reported
Transporter 10 EPA ID:	Not reported
Date Trans1 Transported Waste:	Not reported
Date Trans2 Transported Waste:	Not reported
Date Trans3 Transported Waste:	Not reported
Date Trans4 Transported Waste:	Not reported
Date Trans5 Transported Waste:	Not reported
Date Trans6 Transported Waste:	Not reported
Date Trans7 Transported Waste:	Not reported
Date Trans8 Transported Waste:	Not reported
Date Trans9 Transported Waste:	Not reported
Date Trans10 Transported Waste:	Not reported
Date TSDF Received Waste:	Not reported
TSDF EPA Facility Name:	Not reported
QTY Units:	Not reported
Transporter SEQ ID:	Not reported
Transporter-1 Date:	Not reported
Waste SEQ ID:	Not reported
Waste Type Code 2:	Not reported
Waste Type Code 3:	Not reported
Waste Type Code 4:	Not reported
Waste Type Code 5:	Not reported
Waste Type Code 6:	Not reported
Date Accepted:	Not reported
Manifest Discrepancy Type:	Not reported
Data Entry Number:	Not reported
Was Load Rejected:	BROOKLYN 11215
Reason Load Was Rejected:	Not reported

Waste:

Manifest Year:	Not reported
Waste Code:	D001
Hand Code:	Not reported
Quantity:	75.00 Pounds

CON EDISON - 3RD AVE (Continued) **1000111635**

Manifest Number:	000411159GBF
EPA ID:	NYD000706218
Date Shipped:	07/10/2008
TSDF EPA ID:	NJD991291105
Transporter EPA ID:	NJD003812047
Transporter 2 EPA ID:	Not reported
Transporter 3 EPA ID:	Not reported
Transporter 4 EPA ID:	Not reported
Transporter 5 EPA ID:	Not reported
Transporter 6 EPA ID:	Not reported
Transporter 7 EPA ID:	Not reported
Transporter 8 EPA ID:	Not reported
Transporter 9 EPA ID:	Not reported
Transporter 10 EPA ID:	Not reported
Date Trans1 Transported Waste:	07/10/2008
Date Trans2 Transported Waste:	Not reported
Date Trans3 Transported Waste:	Not reported
Date Trans4 Transported Waste:	Not reported
Date Trans5 Transported Waste:	Not reported
Date Trans6 Transported Waste:	Not reported
Date Trans7 Transported Waste:	Not reported
Date Trans8 Transported Waste:	Not reported
Date Trans9 Transported Waste:	Not reported
Date Trans10 Transported Waste:	Not reported
Date TSDF Received Waste:	07/10/2008
TSDF EPA Facility Name:	Not reported
QTY Units:	Not reported
Transporter SEQ ID:	Not reported
Transporter-1 Date:	Not reported
Waste SEQ ID:	Not reported
Waste Type Code 2:	Not reported
Waste Type Code 3:	Not reported
Waste Type Code 4:	Not reported
Waste Type Code 5:	Not reported
Waste Type Code 6:	Not reported
Date Accepted:	Not reported
Manifest Discrepancy Type:	Not reported
Data Entry Number:	Not reported
Was Load Rejected:	BROOKLYN 11215
Reason Load Was Rejected:	Not reported

Waste:

Manifest Year:	Not reported
Waste Code:	D008
Hand Code:	H111
Quantity:	37360 P

Manifest Number:	NJA5272163
EPA ID:	NYD000706218
Date Shipped:	01/25/2006
TSDF EPA ID:	NJD991291105
Transporter EPA ID:	NJD003812047
Transporter 2 EPA ID:	Not reported
Transporter 3 EPA ID:	Not reported
Transporter 4 EPA ID:	Not reported
Transporter 5 EPA ID:	Not reported
Transporter 6 EPA ID:	Not reported

CON EDISON - 3RD AVE (Continued) **1000111635**

Transporter 7 EPA ID:	Not reported
Transporter 8 EPA ID:	Not reported
Transporter 9 EPA ID:	Not reported
Transporter 10 EPA ID:	Not reported
Date Trans1 Transported Waste:	01/25/2006
Date Trans2 Transported Waste:	Not reported
Date Trans3 Transported Waste:	Not reported
Date Trans4 Transported Waste:	Not reported
Date Trans5 Transported Waste:	Not reported
Date Trans6 Transported Waste:	Not reported
Date Trans7 Transported Waste:	Not reported
Date Trans8 Transported Waste:	Not reported
Date Trans9 Transported Waste:	Not reported
Date Trans10 Transported Waste:	Not reported
Date TSDF Received Waste:	01/25/2006
TSDF EPA Facility Name:	Not reported
QTY Units:	Not reported
Transporter SEQ ID:	Not reported
Transporter-1 Date:	Not reported
Waste SEQ ID:	Not reported
Waste Type Code 2:	Not reported
Waste Type Code 3:	Not reported
Waste Type Code 4:	Not reported
Waste Type Code 5:	Not reported
Waste Type Code 6:	Not reported
Date Accepted:	Not reported
Manifest Discrepancy Type:	Not reported
Data Entry Number:	03070621
Was Load Rejected:	BROOKLYN 11215
Reason Load Was Rejected:	Not reported

Manifest Number:	NJA5316761
EPA ID:	NYD000706218
Date Shipped:	03/13/2006
TSDF EPA ID:	NJD991291105
Transporter EPA ID:	NJD003812047
Transporter 2 EPA ID:	Not reported
Transporter 3 EPA ID:	Not reported
Transporter 4 EPA ID:	Not reported
Transporter 5 EPA ID:	Not reported
Transporter 6 EPA ID:	Not reported
Transporter 7 EPA ID:	Not reported
Transporter 8 EPA ID:	Not reported
Transporter 9 EPA ID:	Not reported
Transporter 10 EPA ID:	Not reported
Date Trans1 Transported Waste:	03/13/2006
Date Trans2 Transported Waste:	Not reported
Date Trans3 Transported Waste:	Not reported
Date Trans4 Transported Waste:	Not reported
Date Trans5 Transported Waste:	Not reported
Date Trans6 Transported Waste:	Not reported
Date Trans7 Transported Waste:	Not reported
Date Trans8 Transported Waste:	Not reported
Date Trans9 Transported Waste:	Not reported
Date Trans10 Transported Waste:	Not reported
Date TSDF Received Waste:	03/13/2006
TSDF EPA Facility Name:	Not reported

CON EDISON - 3RD AVE (Continued) **1000111635**

QTY Units:	Not reported
Transporter SEQ ID:	Not reported
Transporter-1 Date:	Not reported
Waste SEQ ID:	Not reported
Waste Type Code 2:	Not reported
Waste Type Code 3:	Not reported
Waste Type Code 4:	Not reported
Waste Type Code 5:	Not reported
Waste Type Code 6:	Not reported
Date Accepted:	Not reported
Manifest Discrepancy Type:	Not reported
Data Entry Number:	05150621
Was Load Rejected:	BROOKLYN 11215
Reason Load Was Rejected:	Not reported

Manifest Number:	NJA5316844
EPA ID:	NYD000706218
Date Shipped:	05/26/2006
TSDF EPA ID:	NJD991291105
Transporter EPA ID:	NJD003812047
Transporter 2 EPA ID:	Not reported
Transporter 3 EPA ID:	Not reported
Transporter 4 EPA ID:	Not reported
Transporter 5 EPA ID:	Not reported
Transporter 6 EPA ID:	Not reported
Transporter 7 EPA ID:	Not reported
Transporter 8 EPA ID:	Not reported
Transporter 9 EPA ID:	Not reported
Transporter 10 EPA ID:	Not reported
Date Trans1 Transported Waste:	05/26/2006
Date Trans2 Transported Waste:	Not reported
Date Trans3 Transported Waste:	Not reported
Date Trans4 Transported Waste:	Not reported
Date Trans5 Transported Waste:	Not reported
Date Trans6 Transported Waste:	Not reported
Date Trans7 Transported Waste:	Not reported
Date Trans8 Transported Waste:	Not reported
Date Trans9 Transported Waste:	Not reported
Date Trans10 Transported Waste:	Not reported
Date TSDF Received Waste:	05/26/2006
TSDF EPA Facility Name:	Not reported
QTY Units:	Not reported
Transporter SEQ ID:	Not reported
Transporter-1 Date:	Not reported
Waste SEQ ID:	Not reported
Waste Type Code 2:	Not reported
Waste Type Code 3:	Not reported
Waste Type Code 4:	Not reported
Waste Type Code 5:	Not reported
Waste Type Code 6:	Not reported
Date Accepted:	Not reported
Manifest Discrepancy Type:	Not reported
Data Entry Number:	07250622
Was Load Rejected:	BROOKLYN 11215
Reason Load Was Rejected:	Not reported

Manifest Number:	NJA5239134

CON EDISON - 3RD AVE (Continued) **1000111635**

EPA ID:	NYD000706218
Date Shipped:	07/06/2005
TSDF EPA ID:	NJD991291105
Transporter EPA ID:	NJD003812047
Transporter 2 EPA ID:	Not reported
Transporter 3 EPA ID:	Not reported
Transporter 4 EPA ID:	Not reported
Transporter 5 EPA ID:	Not reported
Transporter 6 EPA ID:	Not reported
Transporter 7 EPA ID:	Not reported
Transporter 8 EPA ID:	Not reported
Transporter 9 EPA ID:	Not reported
Transporter 10 EPA ID:	Not reported
Date Trans1 Transported Waste:	07/06/2005
Date Trans2 Transported Waste:	Not reported
Date Trans3 Transported Waste:	Not reported
Date Trans4 Transported Waste:	Not reported
Date Trans5 Transported Waste:	Not reported
Date Trans6 Transported Waste:	Not reported
Date Trans7 Transported Waste:	Not reported
Date Trans8 Transported Waste:	Not reported
Date Trans9 Transported Waste:	Not reported
Date Trans10 Transported Waste:	Not reported
Date TSDF Received Waste:	07/06/2005
TSDF EPA Facility Name:	Not reported
QTY Units:	Not reported
Transporter SEQ ID:	Not reported
Transporter-1 Date:	Not reported
Waste SEQ ID:	Not reported
Waste Type Code 2:	Not reported
Waste Type Code 3:	Not reported
Waste Type Code 4:	Not reported
Waste Type Code 5:	Not reported
Waste Type Code 6:	Not reported
Date Accepted:	Not reported
Manifest Discrepancy Type:	Not reported
Data Entry Number:	08030521
Was Load Rejected:	BROOKLYN 11215
Reason Load Was Rejected:	Not reported

Manifest Number:	NJA5271973
EPA ID:	NYD000706218
Date Shipped:	10/21/2005
TSDF EPA ID:	NJD991291105
Transporter EPA ID:	NJD003812047
Transporter 2 EPA ID:	Not reported
Transporter 3 EPA ID:	Not reported
Transporter 4 EPA ID:	Not reported
Transporter 5 EPA ID:	Not reported
Transporter 6 EPA ID:	Not reported
Transporter 7 EPA ID:	Not reported
Transporter 8 EPA ID:	Not reported
Transporter 9 EPA ID:	Not reported
Transporter 10 EPA ID:	Not reported
Date Trans1 Transported Waste:	10/21/2005
Date Trans2 Transported Waste:	Not reported
Date Trans3 Transported Waste:	Not reported

CON EDISON - 3RD AVE (Continued) **1000111635**

Date Trans4 Transported Waste:	Not reported
Date Trans5 Transported Waste:	Not reported
Date Trans6 Transported Waste:	Not reported
Date Trans7 Transported Waste:	Not reported
Date Trans8 Transported Waste:	Not reported
Date Trans9 Transported Waste:	Not reported
Date Trans10 Transported Waste:	Not reported
Date TSDF Received Waste:	10/21/2005
TSDF EPA Facility Name:	Not reported
QTY Units:	Not reported
Transporter SEQ ID:	Not reported
Transporter-1 Date:	Not reported
Waste SEQ ID:	Not reported
Waste Type Code 2:	Not reported
Waste Type Code 3:	Not reported
Waste Type Code 4:	Not reported
Waste Type Code 5:	Not reported
Waste Type Code 6:	Not reported
Date Accepted:	Not reported
Manifest Discrepancy Type:	Not reported
Data Entry Number:	01100621
Was Load Rejected:	BROOKLYN 11215
Reason Load Was Rejected:	Not reported

Manifest Number:	002661259GBF
EPA ID:	NYD000706218
Date Shipped:	5/23/2015
TSDF EPA ID:	NJD991291105
Transporter EPA ID:	NJD003812047
Transporter 2 EPA ID:	Not reported
Transporter 3 EPA ID:	Not reported
Transporter 4 EPA ID:	Not reported
Transporter 5 EPA ID:	Not reported
Transporter 6 EPA ID:	Not reported
Transporter 7 EPA ID:	Not reported
Transporter 8 EPA ID:	Not reported
Transporter 9 EPA ID:	Not reported
Transporter 10 EPA ID:	Not reported
Date Trans1 Transported Waste:	Not reported
Date Trans2 Transported Waste:	Not reported
Date Trans3 Transported Waste:	Not reported
Date Trans4 Transported Waste:	Not reported
Date Trans5 Transported Waste:	Not reported
Date Trans6 Transported Waste:	Not reported
Date Trans7 Transported Waste:	Not reported
Date Trans8 Transported Waste:	Not reported
Date Trans9 Transported Waste:	Not reported
Date Trans10 Transported Waste:	Not reported
Date TSDF Received Waste:	Not reported
TSDF EPA Facility Name:	Not reported
QTY Units:	Not reported
Transporter SEQ ID:	Not reported
Transporter-1 Date:	Not reported
Waste SEQ ID:	Not reported
Waste Type Code 2:	Not reported
Waste Type Code 3:	Not reported
Waste Type Code 4:	Not reported

CON EDISON - 3RD AVE (Continued) **1000111635**

Waste Type Code 5:	Not reported
Waste Type Code 6:	Not reported
Date Accepted:	Not reported
Manifest Discrepancy Type:	Not reported
Data Entry Number:	Not reported
Was Load Rejected:	BROOKLYN 11215
Reason Load Was Rejected:	Not reported
Manifest Number:	000182036GBF
EPA ID:	NYD000706218
Date Shipped:	07/12/2007
TSDF EPA ID:	NJD991291105
Transporter EPA ID:	NJD003812047
Transporter 2 EPA ID:	Not reported
Transporter 3 EPA ID:	Not reported
Transporter 4 EPA ID:	Not reported
Transporter 5 EPA ID:	Not reported
Transporter 6 EPA ID:	Not reported
Transporter 7 EPA ID:	Not reported
Transporter 8 EPA ID:	Not reported
Transporter 9 EPA ID:	Not reported
Transporter 10 EPA ID:	Not reported
Date Trans1 Transported Waste:	07/12/2007
Date Trans2 Transported Waste:	Not reported
Date Trans3 Transported Waste:	Not reported
Date Trans4 Transported Waste:	Not reported
Date Trans5 Transported Waste:	Not reported
Date Trans6 Transported Waste:	Not reported
Date Trans7 Transported Waste:	Not reported
Date Trans8 Transported Waste:	Not reported
Date Trans9 Transported Waste:	Not reported
Date Trans10 Transported Waste:	Not reported
Date TSDF Received Waste:	07/12/2007
TSDF EPA Facility Name:	Not reported
QTY Units:	Not reported
Transporter SEQ ID:	Not reported
Transporter-1 Date:	Not reported
Waste SEQ ID:	Not reported
Waste Type Code 2:	Not reported
Waste Type Code 3:	Not reported
Waste Type Code 4:	Not reported
Waste Type Code 5:	Not reported
Waste Type Code 6:	Not reported
Date Accepted:	Not reported
Manifest Discrepancy Type:	Not reported
Data Entry Number:	Not reported
Was Load Rejected:	BROOKLYN 11215
Reason Load Was Rejected:	Not reported

Waste:

Manifest Year:	Not reported
Waste Code:	D008
Hand Code:	H11
Quantity:	51240 P
Manifest Number:	000144421GBF
EPA ID:	NYD000706218

CON EDISON - 3RD AVE (Continued) **1000111635**

Date Shipped:	04/28/2008
TSDF EPA ID:	NJD991291105
Transporter EPA ID:	NJD003812047
Transporter 2 EPA ID:	Not reported
Transporter 3 EPA ID:	Not reported
Transporter 4 EPA ID:	Not reported
Transporter 5 EPA ID:	Not reported
Transporter 6 EPA ID:	Not reported
Transporter 7 EPA ID:	Not reported
Transporter 8 EPA ID:	Not reported
Transporter 9 EPA ID:	Not reported
Transporter 10 EPA ID:	Not reported
Date Trans1 Transported Waste:	04/28/2008
Date Trans2 Transported Waste:	Not reported
Date Trans3 Transported Waste:	Not reported
Date Trans4 Transported Waste:	Not reported
Date Trans5 Transported Waste:	Not reported
Date Trans6 Transported Waste:	Not reported
Date Trans7 Transported Waste:	Not reported
Date Trans8 Transported Waste:	Not reported
Date Trans9 Transported Waste:	Not reported
Date Trans10 Transported Waste:	Not reported
Date TSDF Received Waste:	04/28/2008
TSDF EPA Facility Name:	Not reported
QTY Units:	Not reported
Transporter SEQ ID:	Not reported
Transporter-1 Date:	Not reported
Waste SEQ ID:	Not reported
Waste Type Code 2:	Not reported
Waste Type Code 3:	Not reported
Waste Type Code 4:	Not reported
Waste Type Code 5:	Not reported
Waste Type Code 6:	Not reported
Date Accepted:	Not reported
Manifest Discrepancy Type:	Not reported
Data Entry Number:	Not reported
Was Load Rejected:	BROOKLYN 11215
Reason Load Was Rejected:	Not reported

Waste:

Manifest Year:	Not reported
Waste Code:	D008
Hand Code:	H111
Quantity:	37440 P

Manifest Number:	008923090JJK
EPA ID:	NYD000706218
Date Shipped:	8/3/2012
TSDF EPA ID:	NJD002200046
Transporter EPA ID:	NJ0000027193
Transporter 2 EPA ID:	Not reported
Transporter 3 EPA ID:	Not reported
Transporter 4 EPA ID:	Not reported
Transporter 5 EPA ID:	Not reported
Transporter 6 EPA ID:	Not reported
Transporter 7 EPA ID:	Not reported
Transporter 8 EPA ID:	Not reported

CON EDISON - 3RD AVE (Continued) **1000111635**

Transporter 9 EPA ID:	Not reported
Transporter 10 EPA ID:	Not reported
Date Trans1 Transported Waste:	Not reported
Date Trans2 Transported Waste:	Not reported
Date Trans3 Transported Waste:	Not reported
Date Trans4 Transported Waste:	Not reported
Date Trans5 Transported Waste:	Not reported
Date Trans6 Transported Waste:	Not reported
Date Trans7 Transported Waste:	Not reported
Date Trans8 Transported Waste:	Not reported
Date Trans9 Transported Waste:	Not reported
Date Trans10 Transported Waste:	Not reported
Date TSDF Received Waste:	Not reported
TSDF EPA Facility Name:	Not reported
QTY Units:	Not reported
Transporter SEQ ID:	Not reported
Transporter-1 Date:	Not reported
Waste SEQ ID:	Not reported
Waste Type Code 2:	Not reported
Waste Type Code 3:	Not reported
Waste Type Code 4:	Not reported
Waste Type Code 5:	Not reported
Waste Type Code 6:	Not reported
Date Accepted:	Not reported
Manifest Discrepancy Type:	Not reported
Data Entry Number:	Not reported
Was Load Rejected:	BROOKLYN 11215
Reason Load Was Rejected:	Not reported

Waste:

Manifest Year:	Not reported
Waste Code:	D008
Hand Code:	Not reported
Quantity:	22.00 Tons

Manifest Number:	000262944GBF
EPA ID:	NYD000706218
Date Shipped:	08/02/2007
TSDF EPA ID:	NJD991291105
Transporter EPA ID:	NJD003812047
Transporter 2 EPA ID:	Not reported
Transporter 3 EPA ID:	Not reported
Transporter 4 EPA ID:	Not reported
Transporter 5 EPA ID:	Not reported
Transporter 6 EPA ID:	Not reported
Transporter 7 EPA ID:	Not reported
Transporter 8 EPA ID:	Not reported
Transporter 9 EPA ID:	Not reported
Transporter 10 EPA ID:	Not reported
Date Trans1 Transported Waste:	08/02/2007
Date Trans2 Transported Waste:	Not reported
Date Trans3 Transported Waste:	Not reported
Date Trans4 Transported Waste:	Not reported
Date Trans5 Transported Waste:	Not reported
Date Trans6 Transported Waste:	Not reported
Date Trans7 Transported Waste:	Not reported
Date Trans8 Transported Waste:	Not reported

CON EDISON - 3RD AVE (Continued) **1000111635**

Date Trans9 Transported Waste:	Not reported
Date Trans10 Transported Waste:	Not reported
Date TSDF Received Waste:	08/02/2007
TSDF EPA Facility Name:	Not reported
QTY Units:	Not reported
Transporter SEQ ID:	Not reported
Transporter-1 Date:	Not reported
Waste SEQ ID:	Not reported
Waste Type Code 2:	Not reported
Waste Type Code 3:	Not reported
Waste Type Code 4:	Not reported
Waste Type Code 5:	Not reported
Waste Type Code 6:	Not reported
Date Accepted:	Not reported
Manifest Discrepancy Type:	Not reported
Data Entry Number:	Not reported
Was Load Rejected:	BROOKLYN 11215
Reason Load Was Rejected:	Not reported

Waste:

Manifest Year:	Not reported
Waste Code:	D008
Hand Code:	H14
Quantity:	54140 P

Manifest Number:	000180268GBF
EPA ID:	NYD000706218
Date Shipped:	02/07/2007
TSDF EPA ID:	NJD991291105
Transporter EPA ID:	NJD003812047
Transporter 2 EPA ID:	Not reported
Transporter 3 EPA ID:	Not reported
Transporter 4 EPA ID:	Not reported
Transporter 5 EPA ID:	Not reported
Transporter 6 EPA ID:	Not reported
Transporter 7 EPA ID:	Not reported
Transporter 8 EPA ID:	Not reported
Transporter 9 EPA ID:	Not reported
Transporter 10 EPA ID:	Not reported
Date Trans1 Transported Waste:	02/07/2007
Date Trans2 Transported Waste:	Not reported
Date Trans3 Transported Waste:	Not reported
Date Trans4 Transported Waste:	Not reported
Date Trans5 Transported Waste:	Not reported
Date Trans6 Transported Waste:	Not reported
Date Trans7 Transported Waste:	Not reported
Date Trans8 Transported Waste:	Not reported
Date Trans9 Transported Waste:	Not reported
Date Trans10 Transported Waste:	Not reported
Date TSDF Received Waste:	02/07/2007
TSDF EPA Facility Name:	Not reported
QTY Units:	Not reported
Transporter SEQ ID:	Not reported
Transporter-1 Date:	Not reported
Waste SEQ ID:	Not reported
Waste Type Code 2:	Not reported
Waste Type Code 3:	Not reported

CON EDISON - 3RD AVE (Continued) **1000111635**

Waste Type Code 4:	Not reported
Waste Type Code 5:	Not reported
Waste Type Code 6:	Not reported
Date Accepted:	Not reported
Manifest Discrepancy Type:	Not reported
Data Entry Number:	Not reported
Was Load Rejected:	BROOKLYN 11215
Reason Load Was Rejected:	Not reported

Waste:

Manifest Year:	Not reported
Waste Code:	D008
Hand Code:	H14
Quantity:	49200 P

Manifest Number:	000180269GBF
EPA ID:	NYD000706218
Date Shipped:	02/07/2007
TSDF EPA ID:	NJD991291105
Transporter EPA ID:	NJD003812047
Transporter 2 EPA ID:	Not reported
Transporter 3 EPA ID:	Not reported
Transporter 4 EPA ID:	Not reported
Transporter 5 EPA ID:	Not reported
Transporter 6 EPA ID:	Not reported
Transporter 7 EPA ID:	Not reported
Transporter 8 EPA ID:	Not reported
Transporter 9 EPA ID:	Not reported
Transporter 10 EPA ID:	Not reported
Date Trans1 Transported Waste:	02/07/2007
Date Trans2 Transported Waste:	Not reported
Date Trans3 Transported Waste:	Not reported
Date Trans4 Transported Waste:	Not reported
Date Trans5 Transported Waste:	Not reported
Date Trans6 Transported Waste:	Not reported
Date Trans7 Transported Waste:	Not reported
Date Trans8 Transported Waste:	Not reported
Date Trans9 Transported Waste:	Not reported
Date Trans10 Transported Waste:	Not reported
Date TSDF Received Waste:	02/07/2007
TSDF EPA Facility Name:	Not reported
QTY Units:	Not reported
Transporter SEQ ID:	Not reported
Transporter-1 Date:	Not reported
Waste SEQ ID:	Not reported
Waste Type Code 2:	Not reported
Waste Type Code 3:	Not reported
Waste Type Code 4:	Not reported
Waste Type Code 5:	Not reported
Waste Type Code 6:	Not reported
Date Accepted:	Not reported
Manifest Discrepancy Type:	Not reported
Data Entry Number:	Not reported
Was Load Rejected:	BROOKLYN 11215
Reason Load Was Rejected:	Not reported

Waste:

CON EDISON - 3RD AVE (Continued) **1000111635**

Manifest Year:	Not reported
Waste Code:	D008
Hand Code:	H14
Quantity:	30480 P

Manifest Number:	000416914GBF
EPA ID:	NYD000706218
Date Shipped:	8/29/2015
TSDF EPA ID:	NJD991291105
Transporter EPA ID:	NJD003812047
Transporter 2 EPA ID:	Not reported
Transporter 3 EPA ID:	Not reported
Transporter 4 EPA ID:	Not reported
Transporter 5 EPA ID:	Not reported
Transporter 6 EPA ID:	Not reported
Transporter 7 EPA ID:	Not reported
Transporter 8 EPA ID:	Not reported
Transporter 9 EPA ID:	Not reported
Transporter 10 EPA ID:	Not reported
Date Trans1 Transported Waste:	Not reported
Date Trans2 Transported Waste:	Not reported
Date Trans3 Transported Waste:	Not reported
Date Trans4 Transported Waste:	Not reported
Date Trans5 Transported Waste:	Not reported
Date Trans6 Transported Waste:	Not reported
Date Trans7 Transported Waste:	Not reported
Date Trans8 Transported Waste:	Not reported
Date Trans9 Transported Waste:	Not reported
Date Trans10 Transported Waste:	Not reported
Date TSDF Received Waste:	Not reported
TSDF EPA Facility Name:	Not reported
QTY Units:	Not reported
Transporter SEQ ID:	Not reported
Transporter-1 Date:	Not reported
Waste SEQ ID:	Not reported
Waste Type Code 2:	Not reported
Waste Type Code 3:	Not reported
Waste Type Code 4:	Not reported
Waste Type Code 5:	Not reported
Waste Type Code 6:	Not reported
Date Accepted:	Not reported
Manifest Discrepancy Type:	Not reported
Data Entry Number:	Not reported
Was Load Rejected:	BROOKLYN 11215
Reason Load Was Rejected:	Not reported

Manifest Number:	NJA5121770
EPA ID:	NYD000706218
Date Shipped:	01/07/2004
TSDF EPA ID:	NJD991291105
Transporter EPA ID:	NJD003812047
Transporter 2 EPA ID:	Not reported
Transporter 3 EPA ID:	Not reported
Transporter 4 EPA ID:	Not reported
Transporter 5 EPA ID:	Not reported
Transporter 6 EPA ID:	Not reported

CON EDISON - 3RD AVE (Continued) **1000111635**

Transporter 7 EPA ID:	Not reported
Transporter 8 EPA ID:	Not reported
Transporter 9 EPA ID:	Not reported
Transporter 10 EPA ID:	Not reported
Date Trans1 Transported Waste:	01/07/2004
Date Trans2 Transported Waste:	Not reported
Date Trans3 Transported Waste:	Not reported
Date Trans4 Transported Waste:	Not reported
Date Trans5 Transported Waste:	Not reported
Date Trans6 Transported Waste:	Not reported
Date Trans7 Transported Waste:	Not reported
Date Trans8 Transported Waste:	Not reported
Date Trans9 Transported Waste:	Not reported
Date Trans10 Transported Waste:	Not reported
Date TSDF Received Waste:	01/07/2004
TSDF EPA Facility Name:	Not reported
QTY Units:	Not reported
Transporter SEQ ID:	Not reported
Transporter-1 Date:	Not reported
Waste SEQ ID:	Not reported
Waste Type Code 2:	Not reported
Waste Type Code 3:	Not reported
Waste Type Code 4:	Not reported
Waste Type Code 5:	Not reported
Waste Type Code 6:	Not reported
Date Accepted:	Not reported
Manifest Discrepancy Type:	Not reported
Data Entry Number:	03160425
Was Load Rejected:	BROOKLYN 11215
Reason Load Was Rejected:	Not reported
Manifest Number:	NJA5205855
EPA ID:	NYD000706218
Date Shipped:	12/02/2004
TSDF EPA ID:	NJD991291105
Transporter EPA ID:	NJD003812047
Transporter 2 EPA ID:	Not reported
Transporter 3 EPA ID:	Not reported
Transporter 4 EPA ID:	Not reported
Transporter 5 EPA ID:	Not reported
Transporter 6 EPA ID:	Not reported
Transporter 7 EPA ID:	Not reported
Transporter 8 EPA ID:	Not reported
Transporter 9 EPA ID:	Not reported
Transporter 10 EPA ID:	Not reported
Date Trans1 Transported Waste:	12/02/2004
Date Trans2 Transported Waste:	Not reported
Date Trans3 Transported Waste:	Not reported
Date Trans4 Transported Waste:	Not reported
Date Trans5 Transported Waste:	Not reported
Date Trans6 Transported Waste:	Not reported
Date Trans7 Transported Waste:	Not reported
Date Trans8 Transported Waste:	Not reported
Date Trans9 Transported Waste:	Not reported
Date Trans10 Transported Waste:	Not reported
Date TSDF Received Waste:	12/02/2004
TSDF EPA Facility Name:	Not reported

CON EDISON - 3RD AVE (Continued) **1000111635**

QTY Units:	Not reported
Transporter SEQ ID:	Not reported
Transporter-1 Date:	Not reported
Waste SEQ ID:	Not reported
Waste Type Code 2:	Not reported
Waste Type Code 3:	Not reported
Waste Type Code 4:	Not reported
Waste Type Code 5:	Not reported
Waste Type Code 6:	Not reported
Date Accepted:	Not reported
Manifest Discrepancy Type:	Not reported
Data Entry Number:	01040521
Was Load Rejected:	BROOKLYN 11215
Reason Load Was Rejected:	Not reported

Manifest Number:	000180271GBF
EPA ID:	NYD000706218
Date Shipped:	02/19/2007
TSDF EPA ID:	NJD991291105
Transporter EPA ID:	NJD003812047
Transporter 2 EPA ID:	Not reported
Transporter 3 EPA ID:	Not reported
Transporter 4 EPA ID:	Not reported
Transporter 5 EPA ID:	Not reported
Transporter 6 EPA ID:	Not reported
Transporter 7 EPA ID:	Not reported
Transporter 8 EPA ID:	Not reported
Transporter 9 EPA ID:	Not reported
Transporter 10 EPA ID:	Not reported
Date Trans1 Transported Waste:	02/19/2007
Date Trans2 Transported Waste:	Not reported
Date Trans3 Transported Waste:	Not reported
Date Trans4 Transported Waste:	Not reported
Date Trans5 Transported Waste:	Not reported
Date Trans6 Transported Waste:	Not reported
Date Trans7 Transported Waste:	Not reported
Date Trans8 Transported Waste:	Not reported
Date Trans9 Transported Waste:	Not reported
Date Trans10 Transported Waste:	Not reported
Date TSDF Received Waste:	02/19/2007
TSDF EPA Facility Name:	Not reported
QTY Units:	Not reported
Transporter SEQ ID:	Not reported
Transporter-1 Date:	Not reported
Waste SEQ ID:	Not reported
Waste Type Code 2:	Not reported
Waste Type Code 3:	Not reported
Waste Type Code 4:	Not reported
Waste Type Code 5:	Not reported
Waste Type Code 6:	Not reported
Date Accepted:	Not reported
Manifest Discrepancy Type:	Not reported
Data Entry Number:	Not reported
Was Load Rejected:	BROOKLYN 11215
Reason Load Was Rejected:	Not reported

Waste:

Manifest Year:	Not reported

CON EDISON - 3RD AVE (Continued) **1000111635**

Waste Code:	D008
Hand Code:	H11
Quantity:	30920 P
Manifest Number:	NJA5206191
EPA ID:	NYD000706218
Date Shipped:	03/24/2005
TSDF EPA ID:	NJD991291105
Transporter EPA ID:	NJD003812047
Transporter 2 EPA ID:	Not reported
Transporter 3 EPA ID:	Not reported
Transporter 4 EPA ID:	Not reported
Transporter 5 EPA ID:	Not reported
Transporter 6 EPA ID:	Not reported
Transporter 7 EPA ID:	Not reported
Transporter 8 EPA ID:	Not reported
Transporter 9 EPA ID:	Not reported
Transporter 10 EPA ID:	Not reported
Date Trans1 Transported Waste:	03/24/2005
Date Trans2 Transported Waste:	Not reported
Date Trans3 Transported Waste:	Not reported
Date Trans4 Transported Waste:	Not reported
Date Trans5 Transported Waste:	Not reported
Date Trans6 Transported Waste:	Not reported
Date Trans7 Transported Waste:	Not reported
Date Trans8 Transported Waste:	Not reported
Date Trans9 Transported Waste:	Not reported
Date Trans10 Transported Waste:	Not reported
Date TSDF Received Waste:	03/24/2005
TSDF EPA Facility Name:	Not reported
QTY Units:	Not reported
Transporter SEQ ID:	Not reported
Transporter-1 Date:	Not reported
Waste SEQ ID:	Not reported
Waste Type Code 2:	Not reported
Waste Type Code 3:	Not reported
Waste Type Code 4:	Not reported
Waste Type Code 5:	Not reported
Waste Type Code 6:	Not reported
Date Accepted:	Not reported
Manifest Discrepancy Type:	Not reported
Data Entry Number:	05180522
Was Load Rejected:	BROOKLYN 11215
Reason Load Was Rejected:	Not reported

BA635 **TM439** **RCRA NonGen / NLR** **1007207059**
222 1ST STREET **NY MANIFEST** **NYP004036729**
< 1/8 **NEW YORK CITY, NY 11215**
1 ft.

Site 14 of 45 in cluster BA

Relative: RCRA NonGen / NLR:
Higher
Date form received by agency: 01/03/2001
Actual: Facility name: TM439
19 ft. Facility address: 222 1ST STREET
NEW YORK CITY, NY 11215

TM439 (Continued) **1007207059**

EPA ID: NYP004036729
Mailing address: CONSOLIDATED EDISON INC.
4 IRVING PLACE -- ROOM 300
NEW YORK, NY 10003
Contact: ANTHONY DRUMMINGS
Contact address: CONSOLIDATED EDISON INC.
NEW YORK, NY 10003
Contact country: US
Contact telephone: 212-460-3770
Contact email: Not reported
EPA Region: 02
Classification: Non-Generator
Description: Handler: Non-Generators do not presently generate hazardous waste

Handler Activities Summary:
U.S. importer of hazardous waste: No
Mixed waste (haz. and radioactive): No
Recycler of hazardous waste: No
Transporter of hazardous waste: No
Treater, storer or disposer of HW: No
Underground injection activity: No
On-site burner exemption: No
Furnace exemption: No
Used oil fuel burner: No
Used oil processor: No
User oil refiner: No
Used oil fuel marketer to burner: No
Used oil Specification marketer: No
Used oil transfer facility: No
Used oil transporter: No

Historical Generators:
Date form received by agency: 01/02/2001
Site name: TM439
Classification: Not a generator, verified

Date form received by agency: 01/01/2001
Site name: TM439
Classification: Large Quantity Generator

Violation Status: No violations found

NY MANIFEST:
Country: USA
EPA ID: NYP004036729
Facility Status: Not reported
Location Address 1: TM439-ST MACKS & FLATBUSH AVE
Code: BP
Location Address 2: Not reported
Total Tanks: Not reported
Location City: BROOKLYN
Location State: NY
Location Zip: Not reported
Location Zip 4: Not reported

NY MANIFEST:
EPAID: NYP004036729

TM439 (Continued) **1007207059**

Mailing Name:	CONSOLIDATED EDISON
Mailing Contact:	FRANKLIN MURRAY
Mailing Address 1:	4 IRVING PLACE RM 828
Mailing Address 2:	Not reported
Mailing City:	NEW YORK
Mailing State:	NY
Mailing Zip:	10003
Mailing Zip 4:	Not reported
Mailing Country:	USA
Mailing Phone:	2124602808

NY MANIFEST:

Document ID:	NYE0242256
Manifest Status:	Not reported
seq:	01
Year:	1999
Trans1 State ID:	31877AJ
Trans2 State ID:	Not reported
Generator Ship Date:	04/30/1999
Trans1 Recv Date:	04/30/1999
Trans2 Recv Date:	Not reported
TSD Site Recv Date:	05/03/1999
Part A Recv Date:	Not reported
Part B Recv Date:	Not reported
Generator EPA ID:	NYP004036729
Trans1 EPA ID:	NYD006982359
Trans2 EPA ID:	Not reported
TSDF ID 1:	NYD980593636
TSDF ID 2:	Not reported
Manifest Tracking Number:	Not reported
Import Indicator:	Not reported
Export Indicator:	Not reported
Discr Quantity Indicator:	Not reported
Discr Type Indicator:	Not reported
Discr Residue Indicator:	Not reported
Discr Partial Reject Indicator:	Not reported
Discr Full Reject Indicator:	Not reported
Manifest Ref Number:	Not reported
Alt Facility RCRA ID:	Not reported
Alt Facility Sign Date:	Not reported
MGMT Method Type Code:	Not reported
Waste Code:	B002 - PETROLEUM OIL WITH 50 BUT < 500 PPM PCB
Waste Code:	Not reported
Waste Code:	Not reported
Waste Code:	Not reported
Waste Code:	Not reported
Waste Code:	Not reported
Quantity:	01555
Units:	K - Kilograms (2.2 pounds)
Number of Containers:	001
Container Type:	TT - Cargo tank, tank trucks
Handling Method:	T Chemical, physical, or biological treatment.
Specific Gravity:	01.00

TM439 (Continued) **1007207059**

Click this hyperlink while viewing on your computer to access
-1 additional NY MANIFEST: record(s) in the EDR Site Report.

BA636 **MAACO AUTO PAINTING & BODYWORKS INC** **RCRA NonGen / NLR** **1000457406**
296 4TH AVE & 1ST ST **FINDS** **NYD986925642**
< 1/8 **BROOKLYN, NY 11215** **ECHO**
1 ft. **NY MANIFEST**

Site 15 of 45 in cluster BA

Relative: Higher
Actual: 23 ft.

RCRA NonGen / NLR:

Date form received by agency:	01/01/2007
Facility name:	MAACO AUTO PAINTING & BODYWORKS INC
Facility address:	296 4TH AVE & 1ST ST BROOKLYN, NY 11215
EPA ID:	NYD986925642
Mailing address:	4TH AVE & 1ST ST BROOKLYN, NY 11215
Contact:	Not reported
Contact address:	4TH AVE & 1ST ST BROOKLYN, NY 11215
Contact country:	US
Contact telephone:	Not reported
Contact email:	Not reported
EPA Region:	02
Land type:	Facility is not located on Indian land. Additional information is not known.
Classification:	Non-Generator
Description:	Handler: Non-Generators do not presently generate hazardous waste

Owner/Operator Summary:

Owner/operator name:	VINCENT NICASTRO
Owner/operator address:	NOT REQUIRED NOT REQUIRED, WY 99999
Owner/operator country:	US
Owner/operator telephone:	212-555-1212
Owner/operator email:	Not reported
Owner/operator fax:	Not reported
Owner/operator extension:	Not reported
Legal status:	Private
Owner/Operator Type:	Operator
Owner/Op start date:	Not reported
Owner/Op end date:	Not reported

Owner/operator name:	VINCENT NICASTRO
Owner/operator address:	NOT REQUIRED NOT REQUIRED, WY 99999
Owner/operator country:	US
Owner/operator telephone:	212-555-1212
Owner/operator email:	Not reported
Owner/operator fax:	Not reported
Owner/operator extension:	Not reported
Legal status:	Private
Owner/Operator Type:	Owner
Owner/Op start date:	Not reported
Owner/Op end date:	Not reported

Handler Activities Summary:
U.S. importer of hazardous waste: No

MAACO AUTO PAINTING & BODYWORKS INC (Continued) **1000457406**

Mixed waste (haz. and radioactive): No
Recycler of hazardous waste: No
Transporter of hazardous waste: No
Treater, storer or disposer of HW: No
Underground injection activity: No
On-site burner exemption: No
Furnace exemption: No
Used oil fuel burner: No
Used oil processor: No
User oil refiner: No
Used oil fuel marketer to burner: No
Used oil Specification marketer: No
Used oil transfer facility: No
Used oil transporter: No

Historical Generators:
Date form received by agency: 01/01/2006
Site name: MAACO AUTO PAINTING & BODYWORKS INC
Classification: Not a generator, verified

Date form received by agency: 07/08/1999
Site name: MAACO AUTO PAINTING & BODYWORKS INC
Classification: Not a generator, verified

Date form received by agency: 10/04/1990
Site name: MAACO AUTO PAINTING & BODYWORKS INC
Classification: Small Quantity Generator

. Waste code: D000
. Waste name: Not Defined

. Waste code: D001
. Waste name: IGNITABLE HAZARDOUS WASTES ARE THOSE WASTES WHICH HAVE A FLASHPOINT OF LESS THAN 140 DEGREES FAHRENHEIT AS DETERMINED BY A PENSKY-MARTENS CLOSED CUP FLASH POINT TESTER. ANOTHER METHOD OF DETERMINING THE FLASH POINT OF A WASTE IS TO REVIEW THE MATERIAL SAFETY DATA SHEET, WHICH CAN BE OBTAINED FROM THE MANUFACTURER OR DISTRIBUTOR OF THE MATERIAL. LACQUER THINNER IS AN EXAMPLE OF A COMMONLY USED SOLVENT WHICH WOULD BE CONSIDERED AS IGNITABLE HAZARDOUS WASTE.

. Waste code: F003
. Waste name: THE FOLLOWING SPENT NON-HALOGENATED SOLVENTS: XYLENE, ACETONE, ETHYL ACETATE, ETHYL BENZENE, ETHYL ETHER, METHYL ISOBUTYL KETONE, N-BUTYL ALCOHOL, CYCLOHEXANONE, AND METHANOL; ALL SPENT SOLVENT MIXTURES/BLENDS CONTAINING, BEFORE USE, ONLY THE ABOVE SPENT NON-HALOGENATED SOLVENTS; AND ALL SPENT SOLVENT MIXTURES/BLENDS CONTAINING, BEFORE USE, ONE OR MORE OF THE ABOVE NON-HALOGENATED SOLVENTS, AND, A TOTAL OF TEN PERCENT OR MORE (BY VOLUME) OF ONE OR MORE OF THOSE SOLVENTS LISTED IN F001, F002, F004, AND F005, AND STILL BOTTOMS FROM THE RECOVERY OF THESE SPENT SOLVENTS AND SPENT SOLVENT MIXTURES.

. Waste code: F005
. Waste name: THE FOLLOWING SPENT NON-HALOGENATED SOLVENTS: TOLUENE, METHYL ETHYL KETONE, CARBON DISULFIDE, ISOBUTANOL, PYRIDINE, BENZENE, 2-ETHOXYETHANOL, AND 2-NITROPROPANE; ALL SPENT SOLVENT MIXTURES/BLENDS CONTAINING, BEFORE USE, A TOTAL OF TEN PERCENT OR MORE (BY VOLUME) OF

MAACO AUTO PAINTING & BODYWORKS INC (Continued) **1000457406**

ONE OR MORE OF THE ABOVE NON-HALOGENATED SOLVENTS OR THOSE SOLVENTS LISTED IN F001, F002, OR F004; AND STILL BOTTOMS FROM THE RECOVERY OF THESE SPENT SOLVENTS AND SPENT SOLVENT MIXTURES.

Violation Status: No violations found

Evaluation Action Summary:
Evaluation date: 09/20/1998
Evaluation: COMPLIANCE EVALUATION INSPECTION ON-SITE
Area of violation: Not reported
Date achieved compliance: Not reported
Evaluation lead agency: EPA

FINDS:

Registry ID: 110008043900

Environmental Interest/Information System
RCRAInfo is a national information system that supports the Resource Conservation and Recovery Act (RCRA) program through the tracking of events and activities related to facilities that generate, transport, and treat, store, or dispose of hazardous waste. RCRAInfo allows RCRA program staff to track the notification, permit, compliance, and corrective action activities required under RCRA.

Click this hyperlink while viewing on your computer to access additional FINDS: detail in the EDR Site Report.

ECHO:
Envid: 1000457406
Registry ID: 110008043900
DFR URL: http://echo.epa.gov/detailed-facility-report?fid=110008043900

NY MANIFEST:
Country: USA
EPA ID: NYD986925642
Facility Status: Not reported
Location Address 1: 296 4TH AVE
Code: BP
Location Address 2: Not reported
Total Tanks: Not reported
Location City: BROOKLYN
Location State: NY
Location Zip: 11215
Location Zip 4: Not reported

NY MANIFEST:
EPAID: NYD986925642
Mailing Name: MAACO AUTO PAINTING & BODYWORKS INC
Mailing Contact: VINCENT NICASTRO
Mailing Address 1: 296 4TH AVENUE
Mailing Address 2: Not reported
Mailing City: BROOKLYN
Mailing State: NY
Mailing Zip: 11215
Mailing Zip 4: Not reported

MAACO AUTO PAINTING & BODYWORKS INC (Continued) **1000457406**

Mailing Country:	USA
Mailing Phone:	7188525505

NY MANIFEST:

Document ID:	NJA2967551
Manifest Status:	Not reported
seq:	01
Year:	1998
Trans1 State ID:	10339
Trans2 State ID:	Not reported
Generator Ship Date:	08/20/1998
Trans1 Recv Date:	08/20/1998
Trans2 Recv Date:	Not reported
TSD Site Recv Date:	08/20/1998
Part A Recv Date:	Not reported
Part B Recv Date:	Not reported
Generator EPA ID:	NYD986925642
Trans1 EPA ID:	NJD986608941
Trans2 EPA ID:	Not reported
TSDF ID 1:	NJD002454544
TSDF ID 2:	Not reported
Manifest Tracking Number:	Not reported
Import Indicator:	Not reported
Export Indicator:	Not reported
Discr Quantity Indicator:	Not reported
Discr Type Indicator:	Not reported
Discr Residue Indicator:	Not reported
Discr Partial Reject Indicator:	Not reported
Discr Full Reject Indicator:	Not reported
Manifest Ref Number:	Not reported
Alt Facility RCRA ID:	Not reported
Alt Facility Sign Date:	Not reported
MGMT Method Type Code:	Not reported
Waste Code:	F003 - UNKNOWN
Waste Code:	Not reported
Waste Code:	Not reported
Waste Code:	Not reported
Waste Code:	Not reported
Waste Code:	Not reported
Quantity:	00140
Units:	G - Gallons (liquids only)* (8.3 pounds)
Number of Containers:	001
Container Type:	TT - Cargo tank, tank trucks
Handling Method:	R Material recovery of more than 75 percent of the total material.
Specific Gravity:	01.00

Click this hyperlink while viewing on your computer to access
-1 additional NY MANIFEST: record(s) in the EDR Site Report.

BA637 **3RD AVE YARD** **NY Spills** **S121981322**
222 1ST ST **N/A**
< 1/8 **BROOKLYN, NY**
1 ft.

Site 16 of 45 in cluster BA

Relative: **Higher**
Actual: **19 ft.**

SPILLS:

Spill Number/Closed Date:	0807096 / 2008-11-17
Facility ID:	0807096
Facility Type:	ER
DER Facility ID:	353674
Site ID:	404414
DEC Region:	2
Spill Cause:	Human Error
Spill Class:	C4
SWIS:	2401
Spill Date:	2008-09-24
Investigator:	RWAUSTIN
Referred To:	Not reported
Reported to Dept:	2008-09-24
CID:	Not reported
Water Affected:	Not reported
Spill Source:	Commercial/Industrial
Spill Notifier:	Other
Cleanup Ceased:	Not reported
Cleanup Meets Std:	False
Last Inspection:	Not reported
Recommended Penalty:	False
UST Trust:	False
Remediation Phase:	0
Date Entered In Computer:	2008-09-24
Spill Record Last Update:	2008-11-17
Spiller Name:	ERT
Spiller Company:	CON ED
Spiller Address:	222 1ST ST
Spiller Company:	999
Contact Name:	ERT
DEC Memo:	"11/17/08 - Austin - minor spill on pavement - cleaned and closed - end"
Remarks:	"8 ounces of gas spilled from a trash can onto the blacktop."

All Materials:

Site ID:	404414
Operable Unit ID:	1161074
Operable Unit:	01
Material ID:	2152263
Material Code:	0009
Material Name:	gasoline
Case No.:	Not reported
Material FA:	Petroleum
Quantity:	Not reported
Units:	Not reported
Recovered:	Not reported
Oxygenate:	Not reported

AZ638 **NORTH PETROLEUM CORP** **NY UST U003074454**
275 FOURTH AVE **NY AST N/A**
< 1/8 **BROOKLYN, NY 11215**
1 ft.

Site 6 of 28 in cluster AZ

Relative: Higher
Actual: 27 ft.

UST:

Id/Status:	2-241849 / Unregulated/Closed
Program Type:	PBS
Region:	STATE
DEC Region:	2
Expiration Date:	N/A
UTM X:	585857.91453
UTM Y:	4503195.07611
Site Type:	Unknown

Affiliation Records:

Site Id:	9234
Affiliation Type:	Facility Owner
Company Name:	ODESSA OIL CORP
Contact Type:	Not reported
Contact Name:	Not reported
Address1:	1158 BROADWAY
Address2:	Not reported
City:	HEWLETET
State:	NY
Zip Code:	11557
Country Code:	001
Phone:	(516) 295-3400
EMail:	Not reported
Fax Number:	Not reported
Modified By:	TRANSLAT
Date Last Modified:	2004-03-04

Site Id:	9234
Affiliation Type:	Mail Contact
Company Name:	ODESSA OIL CORP
Contact Type:	Not reported
Contact Name:	Not reported
Address1:	1158 BROADWAY
Address2:	Not reported
City:	HEWLETET
State:	NY
Zip Code:	11557
Country Code:	001
Phone:	(516) 295-3400
EMail:	Not reported
Fax Number:	Not reported
Modified By:	TRANSLAT
Date Last Modified:	2004-03-04

Site Id:	9234
Affiliation Type:	Facility Operator
Company Name:	NORTH PETROLEUM CORP
Contact Type:	Not reported
Contact Name:	NORTH PETROLEUM CORP
Address1:	Not reported
Address2:	Not reported
City:	Not reported
State:	NN

NORTH PETROLEUM CORP (Continued) **U003074454**

Zip Code:	Not reported
Country Code:	001
Phone:	(718) 788-0274
EMail:	Not reported
Fax Number:	Not reported
Modified By:	TRANSLAT
Date Last Modified:	2004-03-04

Site Id:	9234
Affiliation Type:	Emergency Contact
Company Name:	ODESSA OIL CORP
Contact Type:	Not reported
Contact Name:	MR LOUIS RENZO
Address1:	Not reported
Address2:	Not reported
City:	Not reported
State:	NN
Zip Code:	Not reported
Country Code:	001
Phone:	(718) 788-0274
EMail:	Not reported
Fax Number:	Not reported
Modified By:	TRANSLAT
Date Last Modified:	2004-03-04

Tank Info:

Tank Number:	001
Tank ID:	40445
Tank Status:	Closed Prior to Micro Conversion, 03/91
Material Name:	Closed Prior to Micro Conversion, 03/91
Capacity Gallons:	550
Install Date:	11/01/1967
Date Tank Closed:	Not reported
Registered:	True
Tank Location:	Underground
Tank Type:	Steel/carbon steel
Material Code:	0009
Common Name of Substance:	Gasoline

Tightness Test Method:	NN
Date Test:	Not reported
Next Test Date:	Not reported
Pipe Model:	Not reported
Modified By:	TRANSLAT
Last Modified:	04/14/2017

Equipment Records:

G00 - Tank Secondary Containment - None
J02 - Dispenser - Suction Dispenser
H00 - Tank Leak Detection - None
I00 - Overfill - None
A00 - Tank Internal Protection - None
D01 - Pipe Type - Steel/Carbon Steel/Iron
B00 - Tank External Protection - None
C00 - Pipe Location - No Piping
F00 - Pipe External Protection - None

NORTH PETROLEUM CORP (Continued) **U003074454**

Tank Number:	002
Tank ID:	40446
Tank Status:	Closed Prior to Micro Conversion, 03/91
Material Name:	Closed Prior to Micro Conversion, 03/91
Capacity Gallons:	550
Install Date:	11/01/1967
Date Tank Closed:	Not reported
Registered:	True
Tank Location:	Underground
Tank Type:	Steel/carbon steel
Material Code:	0009
Common Name of Substance:	Gasoline
Tightness Test Method:	NN
Date Test:	Not reported
Next Test Date:	Not reported
Pipe Model:	Not reported
Modified By:	TRANSLAT
Last Modified:	04/14/2017

Equipment Records:

H00 - Tank Leak Detection - None
I00 - Overfill - None
A00 - Tank Internal Protection - None
D01 - Pipe Type - Steel/Carbon Steel/Iron
B00 - Tank External Protection - None
C00 - Pipe Location - No Piping
F00 - Pipe External Protection - None
G00 - Tank Secondary Containment - None
J02 - Dispenser - Suction Dispenser

Tank Number:	003
Tank ID:	40447
Tank Status:	Closed Prior to Micro Conversion, 03/91
Material Name:	Closed Prior to Micro Conversion, 03/91
Capacity Gallons:	550
Install Date:	11/01/1967
Date Tank Closed:	Not reported
Registered:	True
Tank Location:	Underground
Tank Type:	Steel/carbon steel
Material Code:	0009
Common Name of Substance:	Gasoline
Tightness Test Method:	NN
Date Test:	Not reported
Next Test Date:	Not reported
Pipe Model:	Not reported
Modified By:	TRANSLAT
Last Modified:	04/14/2017

Equipment Records:

G00 - Tank Secondary Containment - None
J02 - Dispenser - Suction Dispenser
B00 - Tank External Protection - None
C00 - Pipe Location - No Piping
F00 - Pipe External Protection - None

NORTH PETROLEUM CORP (Continued) **U003074454**

H00 - Tank Leak Detection - None
I00 - Overfill - None
A00 - Tank Internal Protection - None
D01 - Pipe Type - Steel/Carbon Steel/Iron

Tank Number:	004
Tank ID:	40448
Tank Status:	Closed Prior to Micro Conversion, 03/91
Material Name:	Closed Prior to Micro Conversion, 03/91
Capacity Gallons:	550
Install Date:	11/01/1967
Date Tank Closed:	Not reported
Registered:	True
Tank Location:	Underground
Tank Type:	Steel/carbon steel
Material Code:	0009
Common Name of Substance:	Gasoline
Tightness Test Method:	NN
Date Test:	Not reported
Next Test Date:	Not reported
Pipe Model:	Not reported
Modified By:	TRANSLAT
Last Modified:	04/14/2017

Equipment Records:

B00 - Tank External Protection - None
C00 - Pipe Location - No Piping
F00 - Pipe External Protection - None
H00 - Tank Leak Detection - None
I00 - Overfill - None
A00 - Tank Internal Protection - None
D01 - Pipe Type - Steel/Carbon Steel/Iron
G00 - Tank Secondary Containment - None
J02 - Dispenser - Suction Dispenser

Tank Number:	005
Tank ID:	40449
Tank Status:	Closed Prior to Micro Conversion, 03/91
Material Name:	Closed Prior to Micro Conversion, 03/91
Capacity Gallons:	550
Install Date:	11/01/1967
Date Tank Closed:	Not reported
Registered:	True
Tank Location:	Underground
Tank Type:	Steel/carbon steel
Material Code:	0009
Common Name of Substance:	Gasoline
Tightness Test Method:	NN
Date Test:	Not reported
Next Test Date:	Not reported
Pipe Model:	Not reported
Modified By:	TRANSLAT
Last Modified:	04/14/2017

NORTH PETROLEUM CORP (Continued) **U003074454**

Equipment Records:

B00 - Tank External Protection - None
C00 - Pipe Location - No Piping
F00 - Pipe External Protection - None
H00 - Tank Leak Detection - None
I00 - Overfill - None
A00 - Tank Internal Protection - None
D01 - Pipe Type - Steel/Carbon Steel/Iron
G00 - Tank Secondary Containment - None
J02 - Dispenser - Suction Dispenser

Tank Number:	006
Tank ID:	40450
Tank Status:	Closed Prior to Micro Conversion, 03/91
Material Name:	Closed Prior to Micro Conversion, 03/91
Capacity Gallons:	550
Install Date:	11/01/1967
Date Tank Closed:	Not reported
Registered:	True
Tank Location:	Underground
Tank Type:	Steel/carbon steel
Material Code:	0009
Common Name of Substance:	Gasoline
Tightness Test Method:	NN
Date Test:	Not reported
Next Test Date:	Not reported
Pipe Model:	Not reported
Modified By:	TRANSLAT
Last Modified:	04/14/2017

Equipment Records:

B00 - Tank External Protection - None
C00 - Pipe Location - No Piping
F00 - Pipe External Protection - None
G00 - Tank Secondary Containment - None
J02 - Dispenser - Suction Dispenser
H00 - Tank Leak Detection - None
I00 - Overfill - None
A00 - Tank Internal Protection - None
D01 - Pipe Type - Steel/Carbon Steel/Iron

Tank Number:	007
Tank ID:	40451
Tank Status:	Closed Prior to Micro Conversion, 03/91
Material Name:	Closed Prior to Micro Conversion, 03/91
Capacity Gallons:	550
Install Date:	11/01/1967
Date Tank Closed:	Not reported
Registered:	True
Tank Location:	Underground
Tank Type:	Steel/carbon steel
Material Code:	0009
Common Name of Substance:	Gasoline

NORTH PETROLEUM CORP (Continued) **U003074454**

Tightness Test Method: NN
Date Test: Not reported
Next Test Date: Not reported
Pipe Model: Not reported
Modified By: TRANSLAT
Last Modified: 04/14/2017

Equipment Records:

B00 - Tank External Protection - None
C00 - Pipe Location - No Piping
F00 - Pipe External Protection - None
G00 - Tank Secondary Containment - None
J02 - Dispenser - Suction Dispenser
H00 - Tank Leak Detection - None
I00 - Overfill - None
A00 - Tank Internal Protection - None
D01 - Pipe Type - Steel/Carbon Steel/Iron

Tank Number: 008
Tank ID: 40452
Tank Status: Closed Prior to Micro Conversion, 03/91
Material Name: Closed Prior to Micro Conversion, 03/91
Capacity Gallons: 550
Install Date: 11/01/1967
Date Tank Closed: Not reported
Registered: True
Tank Location: Underground
Tank Type: Steel/carbon steel
Material Code: 0009
Common Name of Substance: Gasoline

Tightness Test Method: NN
Date Test: Not reported
Next Test Date: Not reported
Pipe Model: Not reported
Modified By: TRANSLAT
Last Modified: 04/14/2017

Equipment Records:

B00 - Tank External Protection - None
C00 - Pipe Location - No Piping
F00 - Pipe External Protection - None
I00 - Overfill - None
H00 - Tank Leak Detection - None
J02 - Dispenser - Suction Dispenser
G00 - Tank Secondary Containment - None
D01 - Pipe Type - Steel/Carbon Steel/Iron
A00 - Tank Internal Protection - None

Tank Number: 009
Tank ID: 40453
Tank Status: Closed Prior to Micro Conversion, 03/91
Material Name: Closed Prior to Micro Conversion, 03/91
Capacity Gallons: 550
Install Date: 11/01/1967
Date Tank Closed: Not reported

NORTH PETROLEUM CORP (Continued) **U003074454**

Registered: True
Tank Location: Underground
Tank Type: Steel/carbon steel
Material Code: 0009
Common Name of Substance: Gasoline

Tightness Test Method: NN
Date Test: Not reported
Next Test Date: Not reported
Pipe Model: Not reported
Modified By: TRANSLAT
Last Modified: 04/14/2017

Equipment Records:

G00 - Tank Secondary Containment - None
J02 - Dispenser - Suction Dispenser
B00 - Tank External Protection - None
C00 - Pipe Location - No Piping
F00 - Pipe External Protection - None
H00 - Tank Leak Detection - None
I00 - Overfill - None
A00 - Tank Internal Protection - None
D01 - Pipe Type - Steel/Carbon Steel/Iron

Tank Number: 010
Tank ID: 40454
Tank Status: Closed Prior to Micro Conversion, 03/91
Material Name: Closed Prior to Micro Conversion, 03/91
Capacity Gallons: 550
Install Date: 11/01/1967
Date Tank Closed: Not reported
Registered: True
Tank Location: Underground
Tank Type: Steel/carbon steel
Material Code: 0009
Common Name of Substance: Gasoline

Tightness Test Method: NN
Date Test: Not reported
Next Test Date: Not reported
Pipe Model: Not reported
Modified By: TRANSLAT
Last Modified: 04/14/2017

Equipment Records:

B00 - Tank External Protection - None
C00 - Pipe Location - No Piping
F00 - Pipe External Protection - None
G00 - Tank Secondary Containment - None
J02 - Dispenser - Suction Dispenser
H00 - Tank Leak Detection - None
I00 - Overfill - None
A00 - Tank Internal Protection - None
D01 - Pipe Type - Steel/Carbon Steel/Iron

Tank Number: 011

NORTH PETROLEUM CORP (Continued) **U003074454**

Tank ID:	40455
Tank Status:	Closed Prior to Micro Conversion, 03/91
Material Name:	Closed Prior to Micro Conversion, 03/91
Capacity Gallons:	550
Install Date:	11/01/1967
Date Tank Closed:	Not reported
Registered:	True
Tank Location:	Underground
Tank Type:	Steel/carbon steel
Material Code:	0009
Common Name of Substance:	Gasoline
Tightness Test Method:	NN
Date Test:	Not reported
Next Test Date:	Not reported
Pipe Model:	Not reported
Modified By:	TRANSLAT
Last Modified:	04/14/2017

Equipment Records:

B00 - Tank External Protection - None
C00 - Pipe Location - No Piping
F00 - Pipe External Protection - None
H00 - Tank Leak Detection - None
I00 - Overfill - None
A00 - Tank Internal Protection - None
D01 - Pipe Type - Steel/Carbon Steel/Iron
J02 - Dispenser - Suction Dispenser
G00 - Tank Secondary Containment - None

Tank Number:	012
Tank ID:	40456
Tank Status:	Closed Prior to Micro Conversion, 03/91
Material Name:	Closed Prior to Micro Conversion, 03/91
Capacity Gallons:	550
Install Date:	11/01/1967
Date Tank Closed:	Not reported
Registered:	True
Tank Location:	Underground
Tank Type:	Steel/carbon steel
Material Code:	0009
Common Name of Substance:	Gasoline
Tightness Test Method:	NN
Date Test:	Not reported
Next Test Date:	Not reported
Pipe Model:	Not reported
Modified By:	TRANSLAT
Last Modified:	04/14/2017

Equipment Records:

G00 - Tank Secondary Containment - None
J02 - Dispenser - Suction Dispenser
B00 - Tank External Protection - None
C00 - Pipe Location - No Piping
F00 - Pipe External Protection - None
H00 - Tank Leak Detection - None

NORTH PETROLEUM CORP (Continued) **U003074454**

I00 - Overfill - None
A00 - Tank Internal Protection - None
D01 - Pipe Type - Steel/Carbon Steel/Iron

Tank Number: 013
Tank ID: 40457
Tank Status: Closed Prior to Micro Conversion, 03/91
Material Name: Closed Prior to Micro Conversion, 03/91
Capacity Gallons: 550
Install Date: 01/01/1968
Date Tank Closed: Not reported
Registered: True
Tank Location: Underground
Tank Type: Steel/carbon steel
Material Code: 0001
Common Name of Substance: #2 Fuel Oil (On-Site Consumption)

Tightness Test Method: NN
Date Test: Not reported
Next Test Date: Not reported
Pipe Model: Not reported
Modified By: TRANSLAT
Last Modified: 04/14/2017

Equipment Records:

B00 - Tank External Protection - None
C00 - Pipe Location - No Piping
F00 - Pipe External Protection - None
G00 - Tank Secondary Containment - None
H00 - Tank Leak Detection - None
I00 - Overfill - None
D00 - Pipe Type - No Piping
A00 - Tank Internal Protection - None

Tank Number: 014
Tank ID: 40458
Tank Status: Closed Prior to Micro Conversion, 03/91
Material Name: Closed Prior to Micro Conversion, 03/91
Capacity Gallons: 550
Install Date: 11/01/1967
Date Tank Closed: Not reported
Registered: True
Tank Location: Underground
Tank Type: Steel/carbon steel
Material Code: 9999
Common Name of Substance: Other

Tightness Test Method: NN
Date Test: Not reported
Next Test Date: Not reported
Pipe Model: Not reported
Modified By: TRANSLAT
Last Modified: 04/14/2017

Equipment Records:

B00 - Tank External Protection - None

NORTH PETROLEUM CORP (Continued) **U003074454**

C00 - Pipe Location - No Piping
F00 - Pipe External Protection - None
D00 - Pipe Type - No Piping
H00 - Tank Leak Detection - None
I00 - Overfill - None
G00 - Tank Secondary Containment - None
A00 - Tank Internal Protection - None

AST:

Region:	STATE
DEC Region:	2
Site Status:	Unregulated/Closed
Facility Id:	2-241849
Program Type:	PBS
UTM X:	585857.91453
UTM Y:	4503195.07611
Expiration Date:	N/A
Site Type:	Unknown

Affiliation Records:

Site Id:	9234
Affiliation Type:	Facility Owner
Company Name:	ODESSA OIL CORP
Contact Type:	Not reported
Contact Name:	Not reported
Address1:	1158 BROADWAY
Address2:	Not reported
City:	HEWLETET
State:	NY
Zip Code:	11557
Country Code:	001
Phone:	(516) 295-3400
EMail:	Not reported
Fax Number:	Not reported
Modified By:	TRANSLAT
Date Last Modified:	2004-03-04

Site Id:	9234
Affiliation Type:	Mail Contact
Company Name:	ODESSA OIL CORP
Contact Type:	Not reported
Contact Name:	Not reported
Address1:	1158 BROADWAY
Address2:	Not reported
City:	HEWLETET
State:	NY
Zip Code:	11557
Country Code:	001
Phone:	(516) 295-3400
EMail:	Not reported
Fax Number:	Not reported
Modified By:	TRANSLAT
Date Last Modified:	2004-03-04

Site Id:	9234
Affiliation Type:	Facility Operator
Company Name:	NORTH PETROLEUM CORP

NORTH PETROLEUM CORP (Continued) **U003074454**

Contact Type:	Not reported
Contact Name:	NORTH PETROLEUM CORP
Address1:	Not reported
Address2:	Not reported
City:	Not reported
State:	NN
Zip Code:	Not reported
Country Code:	001
Phone:	(718) 788-0274
EMail:	Not reported
Fax Number:	Not reported
Modified By:	TRANSLAT
Date Last Modified:	2004-03-04

Site Id:	9234
Affiliation Type:	Emergency Contact
Company Name:	ODESSA OIL CORP
Contact Type:	Not reported
Contact Name:	MR LOUIS RENZO
Address1:	Not reported
Address2:	Not reported
City:	Not reported
State:	NN
Zip Code:	Not reported
Country Code:	001
Phone:	(718) 788-0274
EMail:	Not reported
Fax Number:	Not reported
Modified By:	TRANSLAT
Date Last Modified:	2004-03-04

Tank Info:

Tank Number:	015
Tank Id:	48045
Material Code:	0009
Common Name of Substance:	Gasoline

Equipment Records:

	F00 - Pipe External Protection - None
	B00 - Tank External Protection - None
	C00 - Pipe Location - No Piping
	J00 - Dispenser - None
	D00 - Pipe Type - No Piping
	G00 - Tank Secondary Containment - None
	H00 - Tank Leak Detection - None
	I00 - Overfill - None
	A00 - Tank Internal Protection - None
Tank Location:	Aboveground - contact with soil.... Tank bottom rests on soil, allowing no visual inspection.
Tank Type:	Steel/Carbon Steel/Iron
Tank Status:	Closed - Removed
Pipe Model:	Not reported
Install Date:	Not reported
Capacity Gallons:	550
Tightness Test Method:	NN

NORTH PETROLEUM CORP (Continued) **U003074454**

Date Test:	Not reported
Next Test Date:	Not reported
Date Tank Closed:	05/01/1994
Register:	True
Modified By:	TRANSLAT
Last Modified:	04/14/2017
Material Name:	gasoline
Tank Number:	016
Tank Id:	48046
Material Code:	0009
Common Name of Substance:	Gasoline

Equipment Records:

B00 - Tank External Protection - None
C00 - Pipe Location - No Piping
F00 - Pipe External Protection - None
J00 - Dispenser - None
D00 - Pipe Type - No Piping
G00 - Tank Secondary Containment - None
A00 - Tank Internal Protection - None
H00 - Tank Leak Detection - None
I00 - Overfill - None

Tank Location:	Aboveground - contact with soil.... Tank bottom rests on soil, allowing no visual inspection.
Tank Type:	Steel/Carbon Steel/Iron
Tank Status:	Closed - Removed
Pipe Model:	Not reported
Install Date:	Not reported
Capacity Gallons:	550
Tightness Test Method:	NN
Date Test:	Not reported
Next Test Date:	Not reported
Date Tank Closed:	05/01/1994
Register:	True
Modified By:	TRANSLAT
Last Modified:	04/14/2017
Material Name:	gasoline

BA639 **MC DONALD'S** **NY Spills** **S107658364**
245 1ST STREET **N/A**
< 1/8 **BROOKLYN, NY 11215**
1 ft.

Site 17 of 45 in cluster BA

Relative: Higher
Actual: 20 ft.

SPILLS:

Spill Number/Closed Date:	0551768 / 2013-10-07
Facility ID:	0551768
Facility Type:	ER
DER Facility ID:	311447
Site ID:	361253
DEC Region:	2
Spill Cause:	Unknown
Spill Class:	C4
SWIS:	2401
Spill Date:	2006-02-01

MC DONALD'S (Continued) **S107658364**

Investigator:	ADZHITOM
Referred To:	NFA
Reported to Dept:	2006-02-01
CID:	Not reported
Water Affected:	Not reported
Spill Source:	Gasoline Station or other PBS Facility
Spill Notifier:	Other
Cleanup Ceased:	Not reported
Cleanup Meets Std:	False
Last Inspection:	Not reported
Recommended Penalty:	False
UST Trust:	False
Remediation Phase:	0
Date Entered In Computer:	2006-03-20
Spill Record Last Update:	2013-10-29
Spiller Name:	Not reported
Spiller Company:	DAVID OIL CORP
Spiller Address:	3333 NEW HYDE PARK ROAD SUITE 201
Spiller Company:	001
Contact Name:	DAVID OIL CORPORATION
DEC Memo:	"3/20/2006 An investigation was performed at adjacent property 269-271 4th Avenue Brooklyn by Hydro Tech Environmental (spill# 0501021). Marvin Kramer & Associates sumbitted a report on February 1, 2006, which stated that the property 269-271 4th Avenue was investigated by Hydro Tech Env and it is located downgradient from a possible source. The report also stated that the property adjacent to the investigated property on the north is presently occupied by Mc Donald and was formerly a gas station. After a consultation with Koon Tang (DEC) spill #05517680 was opened and Spill#0501021 was closed. AZ 3/22/2006 A contaminated soil letter was sent by certified mail to David Oil Corporation 3333 New Hyde Park Road, NY, 11042 AZ 3/28/2006 Contacted Kevin Kleaka (Impact Environmental 631-269-8800). The owner received DEC letter and will hire Impact Environmental to perform the investigation. The owner's phone number is 516-365-8700. (Henry Albert - President). I requested a submittal of site investigation plan and site background information. They will submit a plan by Apil 7, 2006. AZ 4/18/2006 Reviewed and discussed with Kevin Kleaka submitted Investigation Plan. Twelve 550 gal gasoline tanks, one 550 gal fuel oil and one 550 waste oil tanks were historically operated at the site (275 Fourth Avenue-281 Fourth Avenue)since 1967. Former gasoline tanks were probably located in the southwest corner at the intersection of 1st Street and 4th Avenue. Tanks were removed in September 1990. I made several changes to the Work Plan: at least 2 diameter wells should be installed, if no samples with PID readings are encountered, a sample at water-soil interface should be taken, plume should be fully delineated, test borings should be advanced at the former pump islands, 5 wells should be installed. The plan with these corrections was approved. AZ 6/12/2006 Contacted Kevin Kleaka. They will conduct the field work next week. The client worked out access agreement with Mc Donald's. The work will be done during the middle of the night. AZ 10/24/2006 I contacted Kevin Kleaka (Impact Environmental @631-269-8800). They sent the report to DEC last night. GW contamination was found. AZ 11/14/2006 Report dated October 24, 2006, was submitted to DEC. The report found dissolved gw contamination up to 5,624 ppb. The plume is not fully delineated. The analytical results for VOC concentrations should be expressed in total VOCs. Impact Environmental did not establish groundwater flow

MC DONALD'S (Continued) **S107658364**

direction, although based on the presented data, gw flow direction appears to be to the north-east. Location of the former tanks were not shown on the plan. Groundwater contour map was not included in the report. I left a message for Kevin Kleaka (Impact Environmental @631-269-8800). AZ 11/15/2006 I contacted Kevin Kleaka (Impact Environmental @631-269-8800). We discussed the site. Impact Environmental will install an additional well in the vicinity of MW-3 on 1st Street sidewalk (southern side of the street) depending on the utilities. Suggested ORC seems to be a reasonable remedy for the existing contamination. Remedial Action will be submitted to DEC. AZ 2/26/2007 Reviewed Corrective Action Plan submitted by Impact Environmental on December 26, 2006. Dissolved VOC were found in groundwater. MW-3 had 5,677 ppb of total VOC.Impact Environmental suggested implementing ORC injection. DEC concurred. A letter with the plan approval was sent to Impact Environmental. AZ 7/17/2007 Contacted Kevin Kleaka (Impact Environmental @631-269-8800). They started the injections on July 5, 2007. Due to the Mc Donald's complains they had to change their work hours. They will finish injection on July 30th. They will submit the report by the end of August. AZ 2/25/2008 Called Mr. Wenqinq Fang (Impact Environmental @631-269-8800) and discussed the site. MW-2 contained approximately 415 ppb of total VOCs (October 2007). ORC injection was performed in July 2007 - one round. I requested that Impact Environmental submit to DEC the following: Total calculated VOCs and SVOCs concentrations, individual contaminant concentrations should be compared to NYS DEC Guidance Values, a plume map should be submitted (block diagrams with total VOC/SVOC concentrations), gw flow direction should be shown on the plan and recommendations for the site should provided. An amendment to the report dated October 29, 2007, should be submitted to DEC by mid March. They will send us an electronic copy of the report. AZ 3/3/2008 I contacted the owner Henry Alpert. His mailing address is: David Oil Corp. 333 New Hyde Park Rd. New Hyde Park, NY 11042 Suite# 201. I reiterated DEC's requests. They will submit the modified report by the end of the week. AZ 6-2-2008 Reviewed quarterly monitoring report dated March 11, 2008 by Impact Environmental. Samples obtained from MW-1, 2,3 and MW-5 detected concentrations of gasoline related compounds above NYSDEC ambient water quality standards. A decline in contaminant concentrations after ORC injection was observed. Groundwater monitoring will be continued. I left a message for Kevin Kleaka @631-269-8800 and requested an electronic copy of the report. AZ 9-4-2008 Reviewed quarterly monitoring report (first quarter of 2008) dated May 6, 2008, by Impact Environmental. In July 2007 ORC was injected through 11 injection points. 510 LBS of ORC mixed to a 70% slurry was injected at the site. Upon completion of ORC injection groundwater monitoring is performed. Groundwater samples acquired from MW-1, MW-2, MW-3 and MW-5 showed elevated concentrations of gasoline related VOCs (up to 378 ppb of total VOCs). Monitoring data showed a decline in contaminant concentrations, indicating that ORC has enhanced biodegradation. Impact Environmental will continue groundwater monitoring. AZ 11-04-2008 Reviewed and discussed with Kevin Kleaka(Impact Environmental) Quarterly Monitoring Report for the 2nd Quarter 2008 and ORC Injection Proposals dated September 4, 2008. Injection plan did not propose injection points near MW-1 and MW-2, the most contaminated wells (529 and 630 ppb of total VOC). I asked for injection plan modification. I also requested that downgradient wells be installed north of MW-1 and MW-2, utilities and

MC DONALD'S (Continued) **S107658364**

structures allowing. AZ 11-10-2008 Called Wenqinq Fang (Impact Environmental tel. #631-269-8800) and conveyed my comments regarding the site. He stated that there is a building (auto repair shop) situated north of the former gas station which prevents installation of the downgradient wells. I requested submittal of a sketch made to scale which would show locations of the surrounding structures and the sidewalk. An explanation why the downgradient wells could not be installed should be submitted to DEC. AZ 12-04-2008 An email was sent to W. Feng (Imact Environmental): I have reviewed and discussed with you and Kevin Kleaka Quarterly Monitoring Report for the 2nd Quarter 2008 and ORC Injection Proposals dated September 4, 2008, for the above site. Submitted Injection Plan did not propose injection points near MW-1 and MW-2, the most contaminated wells (529 ppb and 630 ppb of total VOC concentrations). The Department requests injection plan modification. Downgradient wells should be installed north of MW-1 and MW-2, utilities and structures allowing. Also, a site sketch to scale showing locations of the surrounding structures and the sidewalk should be submitted to DEC. AZ 3-29-2009 Additional Remediation WP was received on 3-10-2009. The site was formerly utilized as a gas station. In July 2007 application of ORC was conducted on the site as part of the bio-remediation strategy. By June 2008, according to the consultant, significant reduction in contaminants' levels has been observed. Despite the performed remedial actions, some dissolved VOC contamination remains at the site. Additonal ORC injections via 13 injection points were proposed. According to the consultant, gw flow direction is towards north. The adjacent downgradient property has a building that occupied the entire property, and so does the property next to it. The nearest possible location for a downgradient well would be on the sidewalk of Carrol St., which 100 ft. away from the site. According to the consultant, given the low concentration of the contaminants, downgradient well 100 ft away might not be useful. AZ 4-1-2009 An e-mail was sent to Impact Env./V. Brevdo: I have received and reviewed Additional Remediation Work Plan dated 3-10-2009. The above site was formerly utilized as a gas station. In July 2007 application of ORC was conducted on the site as part of the bio-remediation strategy. Despite the performed remedial actions, some dissolved VOC contamination remains at the site. Additional ORC injections via 13 injection points are proposed. The Additional Remediation Work Plan is approved. Total VOC concentrations should be calculated and presented in tables and shown on the Geochemical Results plate. If the contamination persists, downgradient monitoring wells should be installed on the sidewalk of Carroll Street. AZ' 3-25-2010 Reviewed Quarterly Monitoring Report (1st Quarter 2010) for this site. Impact Env. states that in 2 rounds of ORC about 900 lbs of ORC has been injected at this site. Impact states that more than 90% of the groundwater contamination has been remediated by enhanced bio degradation. However, residual groundwater contamination is present at the site (up to about 300 ppb of total VOC). MW-1 exhibited 97.1 ppb of benzine on 2/24/2010. I contacted Wenqinq Fang of Impact and requested historical information on VOC contamination (total VOC concentrations) correlated with ORC injection dates. Also, information regarding soil contamination will be submitted to DEC. AZ 4-15-10 Received tank closure report and Total VOCs table and e-doc'ed. An e-mail was sent to Wenqinq Fang: I received the attached files. Thanks. But you were supposed to send also soil plume information: tables with total VOCs and SVOCs and a plume map. This

MC DONALD'S (Continued) **S107658364**

info has not been included. I checked the numbers. Individual contaminant concentrations in gw are relatively high so it's premature to work on the Exposure Assessment for the spill closure. AZ 6-24-2010 Reviewed Quarterly Monitoring Report (2nd Quarter 2010) for this site by Impact Env. I contacted Wenqinq Fang of Impact and requested that a plume map be submitted to DEC with total VOC concentrations for each well sampled. Also, report was wrongly dated. Analysis of the last monitoring and sampling round should be done. The date of the sampling should be indicated. The moniroing report should be resubmitted with the changes. Also, information regarding soil contamination will be submitted to DEC. AZ 6-3-2010 Received modified 2nd Quarter Report from Wenqinq Fang (e-file). AZ 8-19-2010 Contacted Wenqing Fang. They requested reduction of frequency of sampling to semi-annual and remove MW-4 and MW-6. Total VOCs concentrations increased in four wells. Therefore, quarterly sampling be continued. MW-4 and MW-6 are upgradient wells with no detections since October 2007 and could be removed from the monitoring schedule. AZ 8-19-2010 An e-mail was sent to Wenqing Fang/V.Brevdo: I have reviewed revised monitoring report for the above site. You requested reduction of sampling frequency to semi-annual from quarterly. This request is denied due to increase in VOCs concentrations. Wells MW-4 and MW-6 could be removed from the monitoring schedule since no detections were recorded since October 2007. AZ 10-28-2010 Received and reviewed 3rd Quarter monitoring report. Total VOC concentrations in MW--528 ppb, MW-2 726 ppb. No further ORC injections are planned. AZ 3-31-2011 An e-mail was sent to Wenqing Fang and V. Brevdo: Dear Wenqinq, I have reviewed a quarterly sampling report for the above site submitted on March 24, 2011. Total VOCs ranged from 115 ppb to 340 ppb. The concentrations decreased in all wells except MW-3, where total VOC concentrations increased. Impact Environmental recommended reduction in monitoring schedule from quarterly to semi-annual. This recommendation is approved. Monitoring and sampling should be performed semi-annually (twice a year). AZ 11-29-2011 Reviewed Quarterly Monitoring Report and Exposure Assessment for this site. The VOCs numbers dropped in the last monitoring event 9/24/2011. However, there are exceedances of the groundwater standards. The last monitoring event results are generally significantly lower than in the previous monitoring rounds. I contacted Wenqing Fang and asked to have two more rounds of sampling. Also, I sent an email to Wenqing asking to submit e-copies of the above documents. 12-5-2011 Impact emailed me e-copies which were uploaded. AZ 9-5-2012 I reviewed Revised Exposure Assessment report dated May 31, 2012. I contacted Kevin Kleaka of Impact Environmental and discussed the site with him. The submitted report did not contain a CD with the PDF file. The latest monitoring data from 4/6/12 was no reflected in the groundwater plume map, however, this monitoring event was tabulated in table 2. The data in the tables does not corresspond with the data in the figures. Not all existing monitoring wells were sampled (MW-4 and MW-6 were not sampled). MW-1 contains 140 ppb of benzene. There is a hot spot at the location of monitoring well MW-1 and soil boring SP-1. Boring SP-1 exhibited a total VOC in soil of 46,371 ppb. Kevin Kleaka will review technical details of the report and will get back to me. He will send a CD with the PDF copy of report. AZ 9-14-2012 E-copy of exposure assessment was downloaded into e-docs. AZ 12-20-2012 Contacted Michael Bluight (Impact Env. Project Manager)631-269-8800 Ext.118. I updated Michael on the state of the spill. He will review the reports and will get back to me. AZ

MC DONALD'S (Continued) **S107658364**

4-1-2013 Discussed the site with Michael Bluight. Two downgradient wells at the edge of of the plume (MW-1 and MW-2) showed exceedances of gw standards. This exceedance might be indicative of a downgradient plume migration. Michael Bluight will submit details of the tank excavation and soil investigation to DEC. Boring SP-1 exhibited total VOC in soil of 46371 ppb. AZ 4-17-2013 Received a revised semi-annual QMR report from Impact. Discussed the site with V. Brevdo and Michael Bluight. According to Tyree tank closure report (1990). About 14 tanks were excavated. The samples taken from the bottom excavation revealed total BTEX concentrations of 238,858 ppb and 131,718 ppb respectively. Total TPH concentrations were 1,1545 ppm and 68 ppm. AZ 10-7-2013 Received a semi-annual monitoring report from Impact Environmental. The report was dated August 14, 2013 and received on September 17, 2013. According to the report a soil probe was advanced and no exceedances of the standards were observed. The following e-mail was sent to Kevin Kleaka: Dear Kevin, I have reviewed a Request for Spill Closure dated August 14, 2013, and received on September 17, 2013. This spill is associated with a former gasoline filling and automobile service station. Fourteen Underground Storage Tanks (USTs) were removed in 1990 and eight USTs were removed in 1994. Approximately 218 tons of contaminated soil was removed. The results of the performed investigation indicated the presence of volatile organic compounds (VOCs) and semi-volatile organic compounds (SVOCs) in subsurface soil and groundwater above the applicable guidance criteria. In 2007 and 2009 Oxygen Releasing Compound (ORC) application was conducted on the site to enhance bio-remediation. In June 2013, Impact Environmental performed a Supplemental Subsurface Investigation at the site. The investigation consisted of advancement of a soil probe SP-1 and collecting groundwater samples. The laboratory analysis of the soil sample did not detect any VOCs above the standards. Analysis of the groundwater samples detected VOC concentrations slightly above the standards. Based on the above information, Impact Environmental requested that spill#0551768 be closed. Based on the documentation provided to date, the New York State Department of Environmental Conservation (the Department) has closed the spill case number 0551768. All wells associated with this project should be closed according to the Department's Groundwater Monitoring Well Decommissioning Procedures. All wells should gaged for the presence of free product before closure. The Department hereby reserves all of its rights concerning, and such forbearance shall not extend to, any further investigation or remedial action the Department deems necessary due to: I. The off-site migration of petroleum contaminants that was unknown at the time of this closure. II. Environmental conditions related to this spill case which were unknown to the Department at the time of this closure. III. Information received, in whole or part, after the Department's spill case closure, which indicates that corrective action was not sufficiently protective of human health and/or the environment. IV. Fraud in obtaining this spill case closure determination. As a precaution, we must bring your attention to our concerns for the future use of this site. If subsurface contamination is encountered while excavating for any construction activity, appropriate remedial and vapor mitigation efforts must be taken to fully prevent vapor intrusion into any site development and to ensure human health and safety. This spill closure does not exempt the Responsible Parties from compliance with any applicable laws and regulations. Please be advised that you should maintain a permanent

MC DONALD'S (Continued) **S107658364**

file of all documentation and correspondence regarding this case for future use as the Department's files may not be maintained indefinitely. Sincerely, Alexander Zhitomirsky "

Remarks: ""

AZ640 **LOT 7,TAXBLOCK 964** **NY E DESIGNATION** **S108075331**
269 4 AVENUE **N/A**
< 1/8 **BROOKLYN, NY 11215**
1 ft.

Site 7 of 28 in cluster AZ

Relative: Higher
Actual: 27 ft.

E DESIGNATION:

Tax Lot(s):	7
Tax Block:	964
Borough Code:	BK
E-No:	E-113
Effective Date:	4/30/2003
Satisfaction Date:	Not reported
Ceqr Number:	03DCP030K
Ulurp Number:	030194(A)ZMK
Zoning Map No:	16b,16c
Description:	Underground Gasoline Storage Tanks* Testing Protocol.
Lot Remediation Date:	Not reported

AZ641 **GREAT BEAR AUTO** **FINDS** **1009605677**
290 4TH AVE **N/A**
< 1/8 **BROOKLYN, NY 11215**
1 ft.

Site 8 of 28 in cluster AZ

Relative: Higher
Actual: 24 ft.

FINDS:

Registry ID: 110025321168

Environmental Interest/Information System
FIS (New York - Facility Information System) is New York's Department of Environmental Conservation (DEC) information system for tracking environmental facility information found across the State.

Click this hyperlink while viewing on your computer to access additional FINDS: detail in the EDR Site Report.

BA642 **3RD AVE YARD** **NY Spills** **S102239110**
3RD AVE YARD **N/A**
< 1/8 **BROOKLYN, NY**
1 ft.

Site 18 of 45 in cluster BA

Relative: Higher
Actual: 20 ft.

SPILLS:

Spill Number/Closed Date:	1003520 / 2010-10-18
Facility ID:	1003520
Facility Type:	ER
DER Facility ID:	228767

3RD AVE YARD (Continued) **S102239110**

Site ID:	436752
DEC Region:	2
Spill Cause:	Human Error
Spill Class:	C4
SWIS:	2401
Spill Date:	2010-06-29
Investigator:	RWAUSTIN
Referred To:	Not reported
Reported to Dept:	2010-06-29
CID:	Not reported
Water Affected:	Not reported
Spill Source:	Commercial/Industrial
Spill Notifier:	Other
Cleanup Ceased:	Not reported
Cleanup Meets Std:	False
Last Inspection:	Not reported
Recommended Penalty:	False
UST Trust:	False
Remediation Phase:	0
Date Entered In Computer:	2010-06-29
Spill Record Last Update:	2010-10-18
Spiller Name:	Not reported
Spiller Company:	Not reported
Spiller Address:	Not reported
Spiller Company:	Not reported
Contact Name:	ERT
DEC Memo:	"6/29/10-HRAHMED-Minor ConEd spill. Assigned to Feroze Mohammad. 10/18/10 - Austin - Con Ed contained and cleaned up the release - see eDocs documents for more information - closed - end "
Remarks:	"Pallet fell over and lost product onto concrete. Clean up pending."

All Materials:

Site ID:	436752
Operable Unit ID:	1187442
Operable Unit:	01
Material ID:	2182321
Material Code:	0015
Material Name:	motor oil
Case No.:	Not reported
Material FA:	Petroleum
Quantity:	2.00
Units:	G
Recovered:	Not reported
Oxygenate:	Not reported

Site ID:	436752
Operable Unit ID:	1187442
Operable Unit:	01
Material ID:	2182319
Material Code:	0013
Material Name:	lube oil
Case No.:	Not reported
Material FA:	Petroleum
Quantity:	2.00
Units:	G
Recovered:	Not reported
Oxygenate:	Not reported

3RD AVE YARD (Continued) **S102239110**

Site ID: 436752
Operable Unit ID: 1187442
Operable Unit: 01
Material ID: 2182320
Material Code: 0043A
Material Name: antifreeze
Case No.: Not reported
Material FA: Other
Quantity: 2.00
Units: G
Recovered: Not reported
Oxygenate: Not reported

Spill Number/Closed Date: 9514611 / 2003-01-31
Facility ID: 9514611
Facility Type: ER
DER Facility ID: 228767
Site ID: 281779
DEC Region: 2
Spill Cause: Equipment Failure
Spill Class: C4
SWIS: 2401
Spill Date: 1996-02-15
Investigator: CAENGELH
Referred To: Not reported
Reported to Dept: 1996-02-15
CID: 257
Water Affected: Not reported
Spill Source: Passenger Vehicle
Spill Notifier: Affected Persons
Cleanup Ceased: Not reported
Cleanup Meets Std: False
Last Inspection: Not reported
Recommended Penalty: False
UST Trust: False
Remediation Phase: 0
Date Entered In Computer: 1996-02-15
Spill Record Last Update: 2003-01-31
Spiller Name: Not reported
Spiller Company: NADE COMPANY
Spiller Address: Not reported
Spiller Company: 001
Contact Name: MR ROMANELLI
DEC Memo: "Prior to Sept, 2004 data translation this spill Lead_DEC Field was ENGELHARDT "
Remarks: "vehicle leaking in con ed lot ny reg # b203zh"

All Materials:
Site ID: 281779
Operable Unit ID: 1025715
Operable Unit: 01
Material ID: 354740
Material Code: 0043A
Material Name: antifreeze
Case No.: Not reported
Material FA: Other
Quantity: 1.00

3RD AVE YARD (Continued) **S102239110**

Units:	G
Recovered:	1.00
Oxygenate:	Not reported
Spill Number/Closed Date:	9702955 / 2003-02-28
Facility ID:	9702955
Facility Type:	ER
DER Facility ID:	228767
Site ID:	281782
DEC Region:	2
Spill Cause:	Equipment Failure
Spill Class:	C4
SWIS:	2401
Spill Date:	1997-06-09
Investigator:	CAENGELH
Referred To:	Not reported
Reported to Dept:	1997-06-09
CID:	252
Water Affected:	Not reported
Spill Source:	Commercial Vehicle
Spill Notifier:	Affected Persons
Cleanup Ceased:	Not reported
Cleanup Meets Std:	False
Last Inspection:	Not reported
Recommended Penalty:	False
UST Trust:	False
Remediation Phase:	0
Date Entered In Computer:	1997-06-09
Spill Record Last Update:	2003-02-28
Spiller Name:	UNK
Spiller Company:	VENDORS TRUCK
Spiller Address:	UNK
Spiller Company:	001
Contact Name:	MIKE CESARE
DEC Memo:	"Prior to Sept, 2004 data translation this spill Lead_DEC Field was ENGELHARDT E2MIS 108095 09-JUN-1997 14:00:00 NO ECS BOB ECKSTEIN PROPERTY PROTECTION REPORTS THAT APPR 3 GALS OF OIL WAS SPILLED ONTO APSHALT INSIDE THE 3RD AVE GATE ON THE 1ST AVE SIDE. OIL WAS SEEN SPILLING FROM A VENDOR TRUCK THAT LEFT THE YARD. NO SEWERS AFFECTED . THE GATE IS NOW CLOSED TO RESTRICT TRAFFIC AND FACILITIES IS PUTTING DOWN OIL ABSORB TO CONTAIN SPILL. HE WILL ARRANGE CLEANUP AND CALL BACK WITH WHO IS TAKING OVER JOB. AT 1420 HRS IT WAS DETERMINED OIL WAS SPILLED FROM ONE END OF THE YARD TO THE 1ST AVE SIDE BY THE VENDOR. R WEINER WAS NOTIFIED BY THE YARD MASTER. SPILL IS BEING CONTAINED AND CLEANUP TO BEGIN SHORTLY. UPDATE IT HAS BEEN DETERMINED THE SPILL IS GREATER THAN 5 GALS AND THAT THE OIL IS GEAR OIL WHICH IS NONE PCB. J. FERRAUILLO IS DIRECTING CLEANUP AT THIS TIME. 1500 HRS UPDATE CONSTRUCTION MANNY SANCHEZ TO TAKE OVER CLEANUP AND TRUCK THAT SPILLED OIL IS STILL IN YARD AND IS CLEANING UP TRUCK. LIMITI 74410.....UPDATE 6/9/97 17:25HRS CLEAN UP COMPLETE 17:20HRS 6/9/97."
Remarks:	"VENDOR TRUCK WAS LEAKING GEAR OIL AS IT DROVE THRU CON ED SITE CON ED ON SCENE CLEANING UP SPILL FROM PAVEMENT"

All Materials:

Site ID:	281782
Operable Unit ID:	1048818
Operable Unit:	01

3RD AVE YARD (Continued) **S102239110**

Material ID:	335870
Material Code:	1045
Material Name:	gear/spindle oil
Case No.:	Not reported
Material FA:	Petroleum
Quantity:	5.00
Units:	G
Recovered:	.00
Oxygenate:	Not reported

AZ643 **CON EDISON** **NY MANIFEST** **S117318093**
292 4TH AV **N/A**
< 1/8 **BROOKLYN, NY 11215**
1 ft.

Site 9 of 28 in cluster AZ

Relative: Higher
Actual: 24 ft.

NY MANIFEST:

Country:	USA
EPA ID:	NYP004655908
Facility Status:	Not reported
Location Address 1:	292 4TH AV
Code:	BP
Location Address 2:	SB45404
Total Tanks:	Not reported
Location City:	BROOKLYN
Location State:	NY
Location Zip:	11215
Location Zip 4:	Not reported

NY MANIFEST:

EPAID:	NYP004655908
Mailing Name:	CON EDISON
Mailing Contact:	CON EDISON
Mailing Address 1:	4 IRVING PL
Mailing Address 2:	15TH FL
Mailing City:	NEW YORK
Mailing State:	NY
Mailing Zip:	10003
Mailing Zip 4:	Not reported
Mailing Country:	USA
Mailing Phone:	Not reported

NY MANIFEST:

Document ID:	Not reported
Manifest Status:	Not reported
seq:	Not reported
Year:	2014
Trans1 State ID:	NJD003812047
Trans2 State ID:	Not reported
Generator Ship Date:	09/12/2014
Trans1 Recv Date:	09/12/2014
Trans2 Recv Date:	Not reported
TSD Site Recv Date:	09/16/2014
Part A Recv Date:	Not reported
Part B Recv Date:	Not reported
Generator EPA ID:	NYP004655908
Trans1 EPA ID:	Not reported

CON EDISON (Continued) **S117318093**

Trans2 EPA ID:	Not reported
TSDF ID 1:	NJD991291105
TSDF ID 2:	Not reported
Manifest Tracking Number:	002617216GBF
Import Indicator:	N
Export Indicator:	N
Discr Quantity Indicator:	N
Discr Type Indicator:	N
Discr Residue Indicator:	N
Discr Partial Reject Indicator:	N
Discr Full Reject Indicator:	N
Manifest Ref Number:	Not reported
Alt Facility RCRA ID:	Not reported
Alt Facility Sign Date:	Not reported
MGMT Method Type Code:	H110
Waste Code:	Not reported
Waste Code:	Not reported
Waste Code:	Not reported
Waste Code:	Not reported
Waste Code:	Not reported
Waste Code:	Not reported
Quantity:	50
Units:	G - Gallons (liquids only)* (8.3 pounds)
Number of Containers:	1
Container Type:	TT - Cargo tank, tank trucks
Handling Method:	T Chemical, physical, or biological treatment.
Specific Gravity:	1
Waste Code:	D008
Waste Code 1_2:	Not reported
Waste Code 1_3:	Not reported
Waste Code 1_4:	Not reported
Waste Code 1_5:	Not reported
Waste Code 1_6:	Not reported

Click this hyperlink while viewing on your computer to access
-1 additional NY MANIFEST: record(s) in the EDR Site Report.

BA644 **CON EDISON** **NY MANIFEST** **S117537870**
222 1ST ST **N/A**
< 1/8 **BROOKLYN, NY 11215**
1 ft.

Site 19 of 45 in cluster BA

Relative: NY MANIFEST:
Higher

Country:	USA
EPA ID:	NYP004704771
Facility Status:	Not reported
Location Address 1:	222 1ST ST
Code:	BP
Location Address 2:	Not reported
Total Tanks:	Not reported
Location City:	BROOKLYN
Location State:	NY
Location Zip:	11215
Location Zip 4:	Not reported

Actual: **19 ft.**

NY MANIFEST:

CON EDISON (Continued) **S117537870**

EPAID:	NYP004704771
Mailing Name:	CON EDISON
Mailing Contact:	CON EDISON
Mailing Address 1:	4 IRVING PL
Mailing Address 2:	15TH FL
Mailing City:	NEW YORK
Mailing State:	NY
Mailing Zip:	10003
Mailing Zip 4:	Not reported
Mailing Country:	USA
Mailing Phone:	Not reported

NY MANIFEST:

Document ID:	Not reported
Manifest Status:	Not reported
seq:	Not reported
Year:	2014
Trans1 State ID:	NJ0000027193
Trans2 State ID:	Not reported
Generator Ship Date:	12/10/2014
Trans1 Recv Date:	12/10/2014
Trans2 Recv Date:	Not reported
TSD Site Recv Date:	12/10/2014
Part A Recv Date:	Not reported
Part B Recv Date:	Not reported
Generator EPA ID:	NYP004704771
Trans1 EPA ID:	Not reported
Trans2 EPA ID:	Not reported
TSDF ID 1:	NJD002200046
TSDF ID 2:	Not reported
Manifest Tracking Number:	012773783JJK
Import Indicator:	N
Export Indicator:	N
Discr Quantity Indicator:	N
Discr Type Indicator:	N
Discr Residue Indicator:	N
Discr Partial Reject Indicator:	N
Discr Full Reject Indicator:	N
Manifest Ref Number:	Not reported
Alt Facility RCRA ID:	Not reported
Alt Facility Sign Date:	Not reported
MGMT Method Type Code:	H110
Waste Code:	Not reported
Waste Code:	Not reported
Waste Code:	Not reported
Waste Code:	Not reported
Waste Code:	Not reported
Waste Code:	Not reported
Quantity:	15000
Units:	P - Pounds
Number of Containers:	1
Container Type:	TT - Cargo tank, tank trucks
Handling Method:	T Chemical, physical, or biological treatment.
Specific Gravity:	1
Waste Code:	D008
Waste Code 1_2:	Not reported
Waste Code 1_3:	Not reported

CON EDISON (Continued) **S117537870**

Waste Code 1_4: Not reported
Waste Code 1_5: Not reported
Waste Code 1_6: Not reported

Click this hyperlink while viewing on your computer to access
-1 additional NY MANIFEST: record(s) in the EDR Site Report.

AZ645 **4TH AVE/GARFIELD ST** **NY Spills** **S103483429**
4TH AVE/GARFIELD ST **N/A**
< 1/8 **BROOKLYN, NY**
1 ft.

Site 10 of 28 in cluster AZ

Relative: SPILLS:
Higher

Actual:
26 ft.

Spill Number/Closed Date:	8404005 / Not Reported
Facility ID:	8404005
Facility Type:	ER
DER Facility ID:	160506
Site ID:	192509
DEC Region:	2
Spill Cause:	Equipment Failure
Spill Class:	B3
SWIS:	2401
Spill Date:	1984-12-17
Investigator:	VXBREVDO
Referred To:	Not reported
Reported to Dept:	1995-05-04
CID:	Not reported
Water Affected:	Not reported
Spill Source:	Commercial/Industrial
Spill Notifier:	Responsible Party
Cleanup Ceased:	Not reported
Cleanup Meets Std:	False
Last Inspection:	Not reported
Recommended Penalty:	False
UST Trust:	False
Remediation Phase:	1
Date Entered In Computer:	Not reported
Spill Record Last Update:	2018-10-03
Spiller Name:	Not reported
Spiller Company:	CON ED
Spiller Address:	Not reported
Spiller Company:	999
Contact Name:	Not reported
DEC Memo:	"Prior to Sept, 2004 data translation this spill Lead_DEC Field was O'CONNELL APPENDIX B SITE NO. 57. 08-08-06: See also 9203835. MCT 12/6/12 - Site Investigation Work Plan prepared by Langan Engineering & Environmental Services dated January 2010 discusses eight spills as part of the Appendix B site 57. The spills were all along 4th Avenue in Brooklyn, from roughly Pacific Street south to 6th Street. The spills all involve releases from feeders that run along top of the subway that runs along 4th Avenue. Two of the eight spills have open spill numbers, 8303206 and 8404005. Spill 9203835, which had affected the Pacific Street subway station, was administratively closed and referred to these two open spills. A letter with comments on the SIWP was sent on November 14th. (JOC) 6/27/14 - Letter dated June 4, 2014 from Langan for Con Edison in response to SIWP comment letter. Most

4TH AVE/GARFIELD ST (Continued) **S103483429**

of the responses were acceptable. A few points need some additional clarification. For this spill, the available information does not specifically identify the feeders involved in the release, and Langan responded that there were other feeders at the location, but said the feeders running along 4th Avenue were presumed to be the source. Letter was sent 6/24 in which clarification on that point was requested. Also requested inclusion of additional language to arrange with the Department for selection of final investigation locations based on utility markouts, for prompt notification to the Department when a field modification is needed and for evaluation of migration along utilities; requested clarification on what was included as requirement to not work inside tolerance zone for subsurface utilities; requested clarification on sample analysis; and requested clarification on who would make the determination in the field for conforming to the expected MTA/NYCT permit stipulations for working over/near the subway structure. (JOC) 8/5/14 - met with Con Edison PM 8/4 - expect to have subway information from MTA and response to comments this quarter. (JOC) 2/25/16 - responses to comments were received March 2015 along with revised SIWP; Con Edison project manager is now Mariela Gonzalez; sent response letter today to Ms. Gonzalez with comments on the responses/SIWP from Langan. (JOC) 10/26/2016 - V. Brevdo Due to Project Manager Joe O'Connell's promotion to the DMM, and per discussions between Chiefs of Spill Prevention and Response and Remediation Section B, this spill case is re-assigned to Remediation Section B. VB 06/27/2017 - V. Brevdo Con Edison Appendix B Sites Spill Site No. 57, 4th Ave/ Garfield Pl./ 6th Street, Brooklyn (Spill Nos. 8303206, 8404005, 9203835) On June 23, 2017, Con Edison submitted for the Department s review and concurrence/approval the Con Edison s response letter to Department s February 25, 2016 comments regarding the Site Investigation Work Plan (SIWP) for Site 57 dated March 2015, as amended by a March 23, 2015 letter. The Department s February 25, 2016 comments on the SIWP were pertinent to spills historical records, locations and sources of the releases, determination of the boundaries of investigation around release locations and contaminant migration pathways, identification of dielectric fluid containing equipment, diameter of feeder lines and associated pressure pipes, locations of the proposed investigations/boring locations in relation to the NYCT subway stations (Union and Bergen Streets, Brooklyn), soil sampling intervals, rationale for installation of permanent or temporary monitoring wells, scope of chemical analysis for collected samples, and MTA s concurrence with the final sampling locations around the subway stations. The Department completed review of the Con Edison s June 23, 2017 response letter containing responses to the Department s 14 comments. The Department determined that all Con Edison s responses are acceptable, however, 5 responses suggest further revisions to the SIWP. The Department communicated with Con Edison on June 27, 2017 advising that their responses to Department s February 25, 2016 comments on SIWP are acceptable and requested submission of either the revised SIWP or a separate amendment to the SIWP containing suggested revisions. VB 08/14/2017 - V. Brevdo On August 14, 2017, Con Edison informed the Department that they intend to resubmit the revised Site Investigation Work Plan shortly. VB 08/17/2017 - V. Brevdo Con Edison Appendix B Site No. 57, 4th Ave/ Garfield Pl./ 6th Street, Brooklyn (Spill Nos. 8303206 & 8404005) On June 23, 2017, Con Edison submitted for the Department s review and concurrence/approval the Con Edison s response letter to Department s

4TH AVE/GARFIELD ST (Continued) **S103483429**

February 25, 2016 comments regarding the Site Investigation Work Plan (SIWP) for Site 57 dated March 2015, as amended by a March 23, 2015 letter. The Department s February 25, 2016 comments on the SIWP were pertinent to spills historical records, locations and sources of the releases, determination of the boundaries of investigation around release locations and contaminant migration pathways, identification of dielectric fluid containing equipment, diameter of feeder lines and associated pressure pipes, locations of the proposed investigations/boring locations in relation to the NYCT subway stations (Union and Bergen Streets, Brooklyn), soil sampling intervals, rationale for installation of permanent or temporary monitoring wells, scope of chemical analysis for collected samples, and MTA s concurrence with the final sampling locations around the subway stations. The Department completed review of the Con Edison s June 23, 2017 response letter containing responses to the Department s 14 comments. The Department determined that all Con Edison s responses were acceptable, however, 5 responses suggested further revisions to the SIWP. The Department communicated with Con Edison on June 27, 2017 advising that their responses to Department s February 25, 2016 comments on SIWP were acceptable and requested submission of either the revised SIWP or a separate amendment to the SIWP containing suggested revisions. Con Edison informed the Department on June 27, 2017 that they would revise SIWP and submit revised document to the Department for review and approval. On August 11, 2017, Con Edison submitted to the Department for review and approval the Final SIWP, dated August 2017, transmittal letter dated August 11, 2017. The scope of investigation activities specified in the Final SIWP include the following tasks: Completion of approximately 56 primary borings and collection of 112 soil samples and completion of contingent borings and soil sampling, as necessary, to delineate the horizontal and vertical extent of dielectric fluids impact areas; The installation of up to 8 monitoring wells, after assessing MTA underground structures and field confirmation of utilities, to assess potential impacts to ground water and potential migration pathways to surface water receptors; and, Preparation of a Site Investigation Report, that will include a site history summary, description of site conditions and the site investigation activities, scaled site maps, tabulated analytical data, soil boring and well construction logs, laboratory analytical reports, and discussions of the findings. Groundwater data including monitoring well locations, ground water flow maps, and ground water analytical data will also be included. The complete Field Sampling Plan (FSP), Quality Assurance Project Plan (QAPP), and Health and Safety Plan (HASP) are provided in Appendices B, C, and D, of the Final SIWP, respectively. Based on Project Schedule, the Site Investigation Report (SIR) will be submitted to the Department within 13 months following Department s approval of the Final SIWP. The Department completed review of the document and approved Final SIWP on August 17, 2017. VB 10/03/2018 - V. Brevdo Con Edison Appendix B Site No. 57, 4th Ave/ Garfield Pl./ 6th Street, Brooklyn (Spill Nos. 8303206 & 8404005) Spill Site No. 57 consists of eight separate releases that occurred on 4th Avenue between 6th Street and Pacific Street, Brooklyn. On August 11, 2017, Con Edison submitted to the Department for review and approval the Final SIWP, dated August 2017, transmittal letter dated August 11, 2017. The scope of investigation activities specified in the Final SIWP include the following tasks: Completion of approximately 56 primary borings and collection of 112 soil samples and completion of

4TH AVE/GARFIELD ST (Continued) **S103483429**

contingent borings and soil sampling, as necessary, to delineate the horizontal and vertical extent of dielectric fluid impact areas; The installation of up to 8 monitoring wells, after assessing MTA underground structures and field confirmation of utilities, to assess potential impacts to ground water and potential migration pathways to surface water receptors; and, Preparation of a Site Investigation Report, that will include a site history summary, description of site conditions and the site investigation activities, scaled site maps, tabulated analytical data, soil boring and well construction logs, laboratory analytical reports, and discussions of the findings. Groundwater data including monitoring well locations, ground water flow maps, and ground water analytical data will also be included. The complete Field Sampling Plan (FSP), Quality Assurance Project Plan (QAPP), and Health and Safety Plan (HASP) are provided in Appendices B, C, and D, of the Final SIWP, respectively. The Department completed review of the document and approved Final SIWP on August 17, 2017. On October 3, 2018, Con Edison informed the Department that based on the physical features of the subway tunnel along 4th Avenue at Site 57, Con Edison needs to modify the proposed scope of work for the upcoming investigation. The August 2017 Final Site Investigation Work Plan for the Site proposed the use of a drill rig to extend borings to the water table at 28 of the proposed locations if they were determined to lie outside the footprint of the subway tunnel. Based on Con Edison s review of the NYCTA subway tunnel drawings, the subway tunnel and ancillary structures lie beneath the entire width of the roadway, prohibiting the use of a drill rig for the site investigation. Con Edison has submitted a package to NYCTA requesting approval to perform all 56 of the proposed boring locations using hand auguring to depths of 6 and 7 feet below grade. Since the feeders being investigated for this Site are situated approximately 3 feet bgs, the proposed borings will extend several feet below the depth of the lines, while remaining at least two feet above the roof of the subway tunnel. The subway tunnel roof generally lies between 8 and 12 feet below road surface at the investigation locations. Con Edison are currently awaiting NYCTA approval to proceed with the field investigation, and are tentatively planning to start the work in late November/early December 2018. Once Con Edison receive a response from NYCTA, they will provide the Department with a firm start date of site investigation. The Department advised Con Edison on October 3, 2018, that given the scope/nature of the proposed investigation and physical settings of the site and the subway tunnel, the Department concurs with the use of hand auguring to depths of 6 and 7 feet below grade in lieu of the drilling rig. The Department s concurrence is contingent on the NYCTA s approval to perform aforementioned borings. VB "

Remarks: "Reported by Con Ed as required under Consent Order."

All Materials:

Site ID:	192509
Operable Unit ID:	894835
Operable Unit:	01
Material ID:	482459
Material Code:	0541A
Material Name:	dielectric fluid
Case No.:	Not reported
Material FA:	Petroleum
Quantity:	1000.00
Units:	G

4TH AVE/GARFIELD ST (Continued) **S103483429**

Recovered: .00
Oxygenate: Not reported

AZ646 **FORMER GAS STATION** **NY Spills** **S106868437**
269-271 4TH AVE **N/A**
< 1/8 **BROOKLYN, NY**
1 ft.

Site 11 of 28 in cluster AZ

Relative: SPILLS:
Higher
Actual: Spill Number/Closed Date: 0501021 / 2006-02-20
27 ft. Facility ID: 0501021
Facility Type: ER
DER Facility ID: 290783
Site ID: 344148
DEC Region: 2
Spill Cause: Other
Spill Class: C4
SWIS: 2401
Spill Date: 2005-04-25
Investigator: ADZHITOM
Referred To: INVESTIGATION IS PENDING
Reported to Dept: 2005-04-25
CID: 444
Water Affected: Not reported
Spill Source: Private Dwelling
Spill Notifier: Other
Cleanup Ceased: Not reported
Cleanup Meets Std: False
Last Inspection: Not reported
Recommended Penalty: False
UST Trust: False
Remediation Phase: 0
Date Entered In Computer: 2005-04-25
Spill Record Last Update: 2006-03-20
Spiller Name: MR. MORRIS PRATT
Spiller Company: COMMERCIAL PROP-ERTY
Spiller Address: 269-271 4TH AVE
Spiller Company: 001
Contact Name: MR. MORRIS PRATT
DEC Memo: "HydroTech did the investigation for a potential purchaser, Mr Pratt According to Property Shark Records, Owner of both lots #269 and #271 4th Ave is: Dimitrios Batistatos, 1137 63rd St, Brooklyn 11219 - Contaminated Soil Letter sent to him.- SS 5/10/05 - Mr. John Spenako called. He represent the owner who claims that the contamination is coming from the next door neighbor at 275 4th Ave., a former gas station, PBS #2-241849, and is now a McDonald. I asked Mr. Spenako to send in the site investogation report by HydroTech. The Site assessment was done as a due diligent for a pending property sale. - KST 5/12/05 - Received a letter from Mr. John Mike Spanakos who is representing the property owner. Case assigned to ALex Zhitomirsky. - KST 6/1/05 Spoke with John Spanakos and requested to send to the Department a legible copy of Hydro Tech report. A copy in the file is not legible. AZ 6/23/2005 Department received a copy of Hydro Tech Report regarding subsurface investigation at 269-271 4 Ave Brooklyn. I contacted John Spanacos (Spanacos and Spanacos 718-833-6900) and informed him that thE submitted copy is not fully legible. Also, the

FORMER GAS STATION (Continued) **S106868437**

report does not contain a site plan where borings, wells and direction of gw flow are shown. They should resubmit this report in legible form and include all missing info. AZ 7/12/2005 Reviewed the Subsurface Investigation dated March 18, 2005, and submitted by Hydro Tech Environmental, Inc. on July 5, 2005. A letter was issued to the owner (Mr.Batistatos). The letter required the following: 1. Delineation of soil and groundwater contamination - a subsurface investigation to adequately characterize site hydrogeology and to better delineate the full extent of petroleum contamination to soil and groundwater both on-site and off-site must be performed. The investigation at a minimum must include installation of four wells including wells near SP-2 and SP-3. In addition, one well should be installed on the 4th Avenue sidewalk at the south end of the property and one well should be installed north of SP-5 at the northern edge of the property. Wells should be installed, at these locations, as permitted by subsurface utilities and surrounding structures. Groundwater flow direction should be determined to help establish the source of contamination. The soil should be screened continuously with a PID. The deepest dry soil sample and the sample with the highest PID reading in each boring/well should be sent for EPA Method 8021/8270 analyses and the results should be sent to the Department. A water sample should be obtained at each well location and submitted for EPA Method 8021/8270 analyses. MTBE must be included on all soil and groundwater analyses. A report summarizing the findings of the subsurface investigation, including boring logs, well installation logs, sample analyticals, site plan, conclusions and recommendations, must be submitted to the Department. Upon completion of the investigation, the owner/consultant should evaluate the data to determine the source of contamination. 2. Site History including: previous site usage; current and historical petroleum storage including tank removals and abandonments; sizes of tanks removed/abandoned and types of product stored; number of tanks; spill numbers; Petroleum Bulk Storage (PBS) Registration including PBS Number(s).AZ 7-25-2005 Telephone conversation with Ted Yen (Don Carlo Env. Services 718-857-3100). Mr.Yen called to clarify DEC request. He will be collecting all necessary information and prepare a report for the site owner Mr. Batistatos. AZ 1/17/2006 Left a message for Ted Yen (Don Carlo Env.). Investigation is pending. AZ 1/19/2006 I contacted John Spanacos (attorney for the client). He stated that the consultants were paid 1/2 half and supposed to start investigation. He will follow up with the inquiry. AZ 3/20/2006 A report was submitted by Marvin Kramer & Associates (516-742-2800) and issued by Hydro Tech Environmental (718-636-0800). The report stated that the inestigated property is located downgradient from the property adjacent to it on the north and presently occupied by MC Donalds's which was formerly a gas station. A major clean up work was performed at Mc Donald's property according to Marvin Kramer. The report documented that 269-271 4th Avenue is located downgradient from the possible source of contamination. This spill report was closed and a new spill report #0551768 was opened as per Koon Tang (NYSDEC) instructions. AZ "

Remarks: "FOUND CONTAMINATED SOIL IN GROUNDWATER: MR. PRATT IS PROSPECTIVE BUYER OF PROPERTY:"

All Materials:

Site ID: 344148
Operable Unit ID: 1102802
Operable Unit: 01

FORMER GAS STATION (Continued) **S106868437**

Material ID:	583021
Material Code:	0009
Material Name:	gasoline
Case No.:	Not reported
Material FA:	Petroleum
Quantity:	Not reported
Units:	G
Recovered:	.00
Oxygenate:	Not reported

AZ647 **CON EDISON** **NY MANIFEST** **S117314471**
292 4TH AV **N/A**
< 1/8 **BROOKLYN, NY 11201**
1 ft.

Site 12 of 28 in cluster AZ

Relative: Higher
Actual: 24 ft.

NY MANIFEST:

Country:	USA
EPA ID:	NYP004615274
Facility Status:	Not reported
Location Address 1:	292 4TH AV
Code:	BP
Location Address 2:	SB4504
Total Tanks:	Not reported
Location City:	BROOKLYN
Location State:	NY
Location Zip:	11201
Location Zip 4:	Not reported

NY MANIFEST:

EPAID:	NYP004615274
Mailing Name:	CON EDISON
Mailing Contact:	CON EDISON
Mailing Address 1:	4 IRVING PL
Mailing Address 2:	15TH FL
Mailing City:	NEW YORK
Mailing State:	NY
Mailing Zip:	10003
Mailing Zip 4:	Not reported
Mailing Country:	USA
Mailing Phone:	Not reported

NY MANIFEST:

Document ID:	Not reported
Manifest Status:	Not reported
seq:	Not reported
Year:	2014
Trans1 State ID:	NJ0000027193
Trans2 State ID:	Not reported
Generator Ship Date:	08/01/2014
Trans1 Recv Date:	08/01/2014
Trans2 Recv Date:	Not reported
TSD Site Recv Date:	08/04/2014
Part A Recv Date:	Not reported
Part B Recv Date:	Not reported
Generator EPA ID:	NYP004615274
Trans1 EPA ID:	Not reported

CON EDISON (Continued) **S117314471**

Trans2 EPA ID:	Not reported
TSDF ID 1:	NJD002200046
TSDF ID 2:	Not reported
Manifest Tracking Number:	013254945JJK
Import Indicator:	N
Export Indicator:	N
Discr Quantity Indicator:	N
Discr Type Indicator:	N
Discr Residue Indicator:	N
Discr Partial Reject Indicator:	N
Discr Full Reject Indicator:	N
Manifest Ref Number:	Not reported
Alt Facility RCRA ID:	Not reported
Alt Facility Sign Date:	Not reported
MGMT Method Type Code:	H110
Waste Code:	Not reported
Waste Code:	Not reported
Waste Code:	Not reported
Waste Code:	Not reported
Waste Code:	Not reported
Waste Code:	Not reported
Quantity:	100
Units:	G - Gallons (liquids only)* (8.3 pounds)
Number of Containers:	1
Container Type:	TT - Cargo tank, tank trucks
Handling Method:	T Chemical, physical, or biological treatment.
Specific Gravity:	1
Waste Code:	D008
Waste Code 1_2:	Not reported
Waste Code 1_3:	Not reported
Waste Code 1_4:	Not reported
Waste Code 1_5:	Not reported
Waste Code 1_6:	Not reported

Click this hyperlink while viewing on your computer to access
-1 additional NY MANIFEST: record(s) in the EDR Site Report.

AZ648 **LOT 69,TAXBLOCK 961** **NY E DESIGNATION** **S117676530**
13 GARFIELD PLACE **N/A**
< 1/8 **BROOKLYN, NY 11215**
1 ft.

Site 13 of 28 in cluster AZ

Relative: E DESIGNATION:
Higher

Actual: Tax Lot(s):	69
27 ft. Tax Block:	961
Borough Code:	BK
E-No:	E-113
Effective Date:	4/30/2003
Satisfaction Date:	Not reported
Ceqr Number:	03DCP030K
Ulurp Number:	030194(A)ZMK
Zoning Map No:	16b,16c
Description:	Underground Gasoline Storage Tanks* Testing Protocol.
Lot Remediation Date:	Not reported

BA649 **ERNS** **98431934**

222 1ST STREET **N/A**

< 1/8 **BROOKLYN, NY**

1 ft.

Site 20 of 45 in cluster BA

Relative: **Higher**

Actual: **19 ft.**

Incident Commons:

NRC Report #:	431934
Description of Incident:	GAS PUMP / CAUSE UNKNOWN / RELEASED GAS INTO THE SEWER
Type of Incident:	FIXED
Incident Cause:	UNKNOWN
Incident Date Time:	1998-04-10 07:14:00
Incident DTG:	OCCURRED
Incident Location:	Not reported
Loaction Address:	222 1ST STREET
Location Street 1:	Not reported
Location Street 2:	Not reported
Location Nearest City:	BROOKLYN
Location State:	NY
Location County:	KINGS(BROOKLYN)
Location Zip:	Not reported
Distance From City:	Not reported
Distance Units:	Not reported
Direction From City:	Not reported
Lat Deg:	Not reported
Lat Min:	Not reported
Lat Sec:	Not reported
Lat Quad:	Not reported
Long Deg:	Not reported
Long Min:	Not reported
Long Sec:	Not reported
Long Quad:	Not reported
Location Section:	Not reported
Location Township:	Not reported
Location range:	Not reported
Potential Range:	Not reported

Incidents:

NRC Report #:	431934
Aircraft Type:	UNKNOWN
Aircraft Model:	Not reported
Aircraft ID:	Not reported
Aircraft Fuel Capacity:	Not reported
Aircraft Fuel Capacity Units:	Not reported
Aircraft Fuel on Board:	Not reported
Aircraft Fuel on Board Units:	Not reported
Aircraft Spot Number:	Not reported
Aircraft Hanger:	Not reported
Aircraft Runway Number:	Not reported
Road Mile Marker:	Not reported
Building ID:	Not reported
Type of Fixed Object:	UNKNOWN
Power Generating Facility:	U
Generating Capacity:	Not reported
Type of Fuel:	Not reported
NPDES:	Not reported
NPDES Compliance:	U
Pipeline Type:	UNKNOWN
DOT Regulated:	U
Pipeline Above Ground:	ABOVE

(Continued) **98431934**

Exposed Underwater:	U
Pipeline Covered:	U
Railroad Hotline:	N
Grade Crossing:	N
Location Subdivision:	Not reported
Railroad Milepost:	UNKNOWN
Type Vehicle Involved:	UNKNOWN
Crossing Device Type:	Not reported
Device Operational:	Y
DOT Crossing Number:	Not reported
Brake Failure:	N
Description of Tank:	Not reported
Tank Above Ground:	ABOVE
Transportable Container:	U
Tank Regulated:	U
Tank Regulated By:	Not reported
Tank ID:	Not reported
Capacity of Tank:	Not reported
Capacity of Tank Units:	Not reported
Actual Amount:	Not reported
Actual Amount Units:	Not reported
Platform Rig Name:	Not reported
Platform Letter:	Not reported
Location Area ID:	Not reported
Location Block ID:	Not reported
OCSG Number:	Not reported
OCSP Number:	Not reported
State Lease Number:	Not reported
Pier Dock Number:	Not reported
Berth Slip Number:	Not reported
Continuous Release Type:	Not reported
Initial Continuous Release No:	Not reported
Continuous Release Permit:	Not reported
Allision:	N
Type of Structure:	Not reported
Structure Name:	Not reported
Structure Operational:	Y
Airbag Deployed:	Not reported
Date Tiem Normal Service:	Not reported
Service Disruption Time:	Not reported
Service Disruption Units:	Not reported
Transit Bus Flag:	Not reported
CR Begin Date:	Not reported
CR End Date:	Not reported
CR Change Date:	Not reported
FBI Contact:	Not reported
FBI Contact Date Time:	Not reported
Sub Part C Testing Req:	XXX
Conductor Testing:	Not reported
Engineer Testing:	Not reported
Trainman Testing:	Not reported
Yard Foreman Testing:	Not reported
RCL Operator Testing:	Not reported
Brakeman Testing:	Not reported
Train Dispatcher Testing:	Not reported
Signalman Testing:	Not reported
Other Employee Testing:	Not reported

(Continued) **98431934**

Unknown Testing:	Not reported
Passenger Handling:	Not reported
Passenger Route:	XXX
Passenger Delay:	XXX

Incident Details:

NRC Report #:	431934
Fire Involved:	N
Fire Extinguished:	U
Any Evacuations:	N
Number Evacuated:	Not reported
Who Evacuated:	Not reported
Radius of Evacuation:	Not reported
Any Injuries:	U
Number Injured:	Not reported
Number Hospitalized:	Not reported
Any Fatalities:	U
Number Fatalities:	Not reported
Any Damages:	N
Damage Amount:	Not reported
Air Corridor Closed:	N
Air Corridor Desc:	Not reported
Air Closure Time:	Not reported
Waterway Closed:	N
Waterway Desc:	Not reported
Waterway Closure Time:	Not reported
Road Closed:	N
Road Desc:	Not reported
Road Closure Time:	Not reported
Closure Direction:	Not reported
Major Artery:	N
Track Closed:	N
Track Desc:	Not reported
Track Closure Time:	Not reported
Media Interest:	Not reported
Medium Desc:	WATER
Additional Medium Info:	SEWER SYSTEM
Body of Water:	Not reported
Tributary of:	Not reported
Release Secured:	U
Estimated Duration of Release:	Not reported
Release rate:	Not reported
Desc Remedial Action:	SEWER HAS BEEN BLOCKED / SPILL HAS BEEN SECURED
State Agency on Scene:	Not reported
State Agency Report Number:	Not reported
Other Agency Notified:	Not reported
Weather Conditions:	Not reported
Air Temperature:	Not reported
Wind Speed:	Not reported
Wind Direction:	Not reported
Water Supply Contaminated:	U
Sheen Size:	Not reported
Sheen Color:	Not reported
Direction of Sheen Travel:	Not reported
Sheen Odor Description:	Not reported
Wave Condition:	Not reported
Current Speed:	Not reported

(Continued) **98431934**

Current Direction:	Not reported
Water Temperature:	Not reported
Track Close Dir:	Not reported
Empl Fatality:	Not reported
Pass Fatality:	Not reported
Community Impact:	N
Wind Speed Unit:	Not reported
Employee Injuries:	Not reported
Passenger Injuries:	Not reported
Occupant Fatality:	Not reported
Current Speed Unit:	Not reported
Road Closure Units:	Not reported
Track CLosure Units:	Not reported
Sheen Size Units:	Not reported
Additional Info:	TEMP: UNK / CLOUD COVER: RAIN / WIND: UNKCALLER WILL NOTIFY: NY DEC / NY DEP
State Agency Notified:	Not reported
Federal Agency Notified:	Not reported
nearest River Mile Marker:	Not reported
Sheen Size Length:	Not reported
Sheen Size Length Units:	Not reported
Sheen Size Width:	Not reported
Sheen Size Width Units:	Not reported
Offshore:	N
Duration Unit:	Not reported
Release Rate Unit:	Not reported
Release Rate Rate:	Not reported
Passengers Transferred:	UNK

Calls:

NRC Report #:	431934
Site ID:	98431934
Date Time Received:	1998-04-10 07:30:42
Date Time Complete:	1998-04-10 07:35:48
Call Type:	INC
Responsible Company:	CON-EDISON
Responsible Org Type:	PUBLIC UTILITY
Responsible City:	NEW YORK
Responsible State:	NY
Responsible Zip:	10003
On Behalf:	Not reported
Source:	UNAVAILABLE

Material Involved:

NRC Report #:	431934
Chris Code:	GAT
Case Number:	Not reported
UN Number:	Not reported
Amount of Material:	6
Unit of Measure:	GALLON(S)
Name of Material:	GASOLINE: AUTOMOTIVE (4.23G PB/G
If Reached Water:	YES
Amount in Water:	6
Unit of Measure Reach Water:	GALLON(S)

BD650 **CON EDISON SERVICE BOX: 860** **FINDS 1017399236**
103 4TH ST & 2ND AVE **ECHO N/A**
< 1/8 **NEW YORK, NY 10003**
1 ft.

Site 2 of 11 in cluster BD

Relative: Higher

Actual: 26 ft.

FINDS:

Registry ID: 110062984506

Environmental Interest/Information System

RCRAInfo is a national information system that supports the Resource Conservation and Recovery Act (RCRA) program through the tracking of events and activities related to facilities that generate, transport, and treat, store, or dispose of hazardous waste. RCRAInfo allows RCRA program staff to track the notification, permit, compliance, and corrective action activities required under RCRA.

Click this hyperlink while viewing on your computer to access additional FINDS: detail in the EDR Site Report.

ECHO:

Envid: 1017399236
Registry ID: 110062984506
DFR URL: http://echo.epa.gov/detailed-facility-report?fid=110062984506

AZ651 **275 FOURTH AVENUE DEV** **FINDS 1017448465**
275 4TH AVE **ECHO N/A**
< 1/8 **BROOKLYN, NY 11215**
1 ft.

Site 14 of 28 in cluster AZ

Relative: Higher

Actual: 27 ft.

FINDS:

Registry ID: 110015744417

Environmental Interest/Information System

RCRAInfo is a national information system that supports the Resource Conservation and Recovery Act (RCRA) program through the tracking of events and activities related to facilities that generate, transport, and treat, store, or dispose of hazardous waste. RCRAInfo allows RCRA program staff to track the notification, permit, compliance, and corrective action activities required under RCRA.

HAZARDOUS WASTE BIENNIAL REPORTER

Click this hyperlink while viewing on your computer to access additional FINDS: detail in the EDR Site Report.

ECHO:

Envid: 1017448465
Registry ID: 110015744417
DFR URL: http://echo.epa.gov/detailed-facility-report?fid=110015744417

BD652 **3RD AVE YARD** **NY Spills** **S104653291**
1ST ST & 4TH AVE **N/A**
< 1/8 **BROOKLYN, NY**
1 ft.

Site 3 of 11 in cluster BD

Relative: SPILLS:
Higher

Actual:
25 ft.

Spill Number/Closed Date:	0002643 / 2001-09-25
Facility ID:	0002643
Facility Type:	ER
DER Facility ID:	131774
Site ID:	155576
DEC Region:	2
Spill Cause:	Equipment Failure
Spill Class:	C4
SWIS:	2401
Spill Date:	2000-06-02
Investigator:	JHOCONNE
Referred To:	Not reported
Reported to Dept:	2000-06-02
CID:	490
Water Affected:	Not reported
Spill Source:	Commercial/Industrial
Spill Notifier:	Responsible Party
Cleanup Ceased:	Not reported
Cleanup Meets Std:	False
Last Inspection:	Not reported
Recommended Penalty:	False
UST Trust:	False
Remediation Phase:	0
Date Entered In Computer:	2000-06-02
Spill Record Last Update:	2001-10-11
Spiller Name:	CALLER
Spiller Company:	CON ED
Spiller Address:	4 IRVING PLACE
Spiller Company:	001
Contact Name:	JIMMIE FOX
DEC Memo:	"Prior to Sept, 2004 data translation this spill Lead_DEC Field was O'CONNELL Con Ed e2mis Notes: 6/2/00 Transformer removed from vault was sitting in a containment pan and leaked 4oz cable oil from cable ends. 4oz went into containment pan. There is 40gal of rain water in pan also. Will put tarp over transformer and pan to protect from any other rain water. 6/5/00 Oil sample for this incident was lost. Took new sample and returned 422ppm PCB. Drained 3-55gal drums of water and oil from transformer pan. Put contaminated pump in barrel #4 for future use. Re-tarp transformer and pan. 6/6/00 Pan double washed with bio-gen 760 and oil absorb. Waste placed into barrels and disposed by Stores as 422ppm waste."
Remarks:	"transformer that was removed from a vault and placed on a containment pad started to leak - has not been cleaned up as of yet"

All Materials:

Site ID:	155576
Operable Unit ID:	824566
Operable Unit:	01
Material ID:	551001
Material Code:	0020B
Material Name:	cable oil
Case No.:	Not reported
Material FA:	Petroleum

3RD AVE YARD (Continued) **S104653291**

Quantity: 1.00
Units: G
Recovered: .00
Oxygenate: Not reported

BD653 **ERNS 2010935316**
4TH AVENUE AND 1ST STREET **N/A**
< 1/8 **BROOKLYN, NY**
1 ft.

Site 4 of 11 in cluster BD

Relative: Higher
Actual: 25 ft.

Incident Commons:
NRC Report #: 935316
Description of Incident: THE SUSPECTED RESPONSIBLE PARTY IS DUMPING WASTE FLUIDS FROM VEHICLES.
Type of Incident: FIXED
Incident Cause: DUMPING
Incident Date Time: 2010-03-27 16:49:00
Incident DTG: DISCOVERED
Incident Location: Not reported
Loaction Address: 4TH AVENUE AND 1ST STREET
Location Street 1: Not reported
Location Street 2: Not reported
Location Nearest City: BROOKLYN
Location State: NY
Location County: KINGS(BROOKLYN)
Location Zip: Not reported
Distance From City: Not reported
Distance Units: Not reported
Direction From City: Not reported
Lat Deg: Not reported
Lat Min: Not reported
Lat Sec: Not reported
Lat Quad: Not reported
Long Deg: Not reported
Long Min: Not reported
Long Sec: Not reported
Long Quad: Not reported
Location Section: Not reported
Location Township: Not reported
Location range: Not reported
Potential Range: N

Incidents:
NRC Report #: 935316
Aircraft Type: Not reported
Aircraft Model: Not reported
Aircraft ID: Not reported
Aircraft Fuel Capacity: Not reported
Aircraft Fuel Capacity Units: Not reported
Aircraft Fuel on Board: Not reported
Aircraft Fuel on Board Units: Not reported
Aircraft Spot Number: Not reported
Aircraft Hanger: Not reported
Aircraft Runway Number: Not reported
Road Mile Marker: Not reported
Building ID: Not reported
Type of Fixed Object: AUTO SHOP

(Continued) **2010935316**

Power Generating Facility:	N
Generating Capacity:	Not reported
Type of Fuel:	Not reported
NPDES:	Not reported
NPDES Compliance:	U
Pipeline Type:	Not reported
DOT Regulated:	U
Pipeline Above Ground:	ABOVE
Exposed Underwater:	N
Pipeline Covered:	U
Railroad Hotline:	Not reported
Grade Crossing:	U
Location Subdivision:	Not reported
Railroad Milepost:	Not reported
Type Vehicle Involved:	Not reported
Crossing Device Type:	Not reported
Device Operational:	U
DOT Crossing Number:	Not reported
Brake Failure:	U
Description of Tank:	Not reported
Tank Above Ground:	ABOVE
Transportable Container:	U
Tank Regulated:	U
Tank Regulated By:	Not reported
Tank ID:	Not reported
Capacity of Tank:	Not reported
Capacity of Tank Units:	Not reported
Actual Amount:	Not reported
Actual Amount Units:	Not reported
Platform Rig Name:	Not reported
Platform Letter:	Not reported
Location Area ID:	Not reported
Location Block ID:	Not reported
OCSG Number:	Not reported
OCSP Number:	Not reported
State Lease Number:	Not reported
Pier Dock Number:	Not reported
Berth Slip Number:	Not reported
Continuous Release Type:	Not reported
Initial Continuous Release No:	Not reported
Continuous Release Permit:	Not reported
Allision:	U
Type of Structure:	Not reported
Structure Name:	Not reported
Structure Operational:	U
Airbag Deployed:	U
Date Tiem Normal Service:	Not reported
Service Disruption Time:	Not reported
Service Disruption Units:	Not reported
Transit Bus Flag:	Not reported
CR Begin Date:	Not reported
CR End Date:	Not reported
CR Change Date:	Not reported
FBI Contact:	Not reported
FBI Contact Date Time:	Not reported
Sub Part C Testing Req:	XXX
Conductor Testing:	Not reported

(Continued) **2010935316**

Engineer Testing:	Not reported
Trainman Testing:	Not reported
Yard Foreman Testing:	Not reported
RCL Operator Testing:	Not reported
Brakeman Testing:	Not reported
Train Dispatcher Testing:	Not reported
Signalman Testing:	Not reported
Other Employee Testing:	Not reported
Unknown Testing:	Not reported
Passenger Handling:	Not reported
Passenger Route:	XXX
Passenger Delay:	XXX

Incident Details:

NRC Report #:	935316
Fire Involved:	N
Fire Extinguished:	U
Any Evacuations:	N
Number Evacuated:	Not reported
Who Evacuated:	Not reported
Radius of Evacuation:	Not reported
Any Injuries:	N
Number Injured:	Not reported
Number Hospitalized:	Not reported
Any Fatalities:	N
Number Fatalities:	Not reported
Any Damages:	N
Damage Amount:	Not reported
Air Corridor Closed:	N
Air Corridor Desc:	Not reported
Air Closure Time:	Not reported
Waterway Closed:	N
Waterway Desc:	Not reported
Waterway Closure Time:	Not reported
Road Closed:	N
Road Desc:	Not reported
Road Closure Time:	Not reported
Closure Direction:	Not reported
Major Artery:	N
Track Closed:	N
Track Desc:	Not reported
Track Closure Time:	Not reported
Media Interest:	NONE
Medium Desc:	LAND
Additional Medium Info:	LAND
Body of Water:	Not reported
Tributary of:	Not reported
Release Secured:	U
Estimated Duration of Release:	Not reported
Release rate:	Not reported
Desc Remedial Action:	NONE
State Agency on Scene:	NONE
State Agency Report Number:	NONE
Other Agency Notified:	Not reported
Weather Conditions:	OVERCAST
Air Temperature:	Not reported
Wind Speed:	Not reported

(Continued) **2010935316**

Wind Direction:	Not reported
Water Supply Contaminated:	U
Sheen Size:	Not reported
Sheen Color:	Not reported
Direction of Sheen Travel:	Not reported
Sheen Odor Description:	Not reported
Wave Condition:	Not reported
Current Speed:	Not reported
Current Direction:	Not reported
Water Temperature:	Not reported
Track Close Dir:	Not reported
Empl Fatality:	Not reported
Pass Fatality:	Not reported
Community Impact:	Not reported
Wind Speed Unit:	Not reported
Employee Injuries:	Not reported
Passenger Injuries:	Not reported
Occupant Fatality:	Not reported
Current Speed Unit:	Not reported
Road Closure Units:	Not reported
Track CLosure Units:	Not reported
Sheen Size Units:	Not reported
Additional Info:	CALLER HAD VERY LIMITED INFORMATION ABOUT THIS INCIDENT.
State Agency Notified:	NYC ENVIRONMENTAL AGENCY
Federal Agency Notified:	NONE
nearest River Mile Marker:	Not reported
Sheen Size Length:	Not reported
Sheen Size Length Units:	Not reported
Sheen Size Width:	Not reported
Sheen Size Width Units:	Not reported
Offshore:	N
Duration Unit:	Not reported
Release Rate Unit:	Not reported
Release Rate Rate:	Not reported
Passengers Transferred:	NO

Calls:

NRC Report #:	935316
Site ID:	2010935316
Date Time Received:	2010-03-27 17:46:47
Date Time Complete:	2010-03-27 17:51:50
Call Type:	INC
Responsible Company:	PEP BOYS
Responsible Org Type:	PRIVATE ENTERPRISE
Responsible City:	BROOKLYN
Responsible State:	NY
Responsible Zip:	Not reported
On Behalf:	Not reported
Source:	TELEPHONE

Material Involved:

NRC Report #:	935316
Chris Code:	OWA
Case Number:	000000-00-0
UN Number:	Not reported
Amount of Material:	0

(Continued) **2010935316**

Unit of Measure: UNKNOWN AMOUNT
Name of Material: WASTE OIL
If Reached Water: UNKNOWN
Amount in Water: 0
Unit of Measure Reach Water: UNKNOWN AMOUNT

BB654 **VERIZON LOG 31756 MANHOLE 325** **FINDS** **1014903462**
3RD ST & 3RD AVE **ECHO** **N/A**
< 1/8 **BROOKLYN, NY 11215**
1 ft.

Site 4 of 25 in cluster BB

Relative: Higher
Actual: 14 ft.

FINDS:

Registry ID: 110043763923

Environmental Interest/Information System
RCRAInfo is a national information system that supports the Resource Conservation and Recovery Act (RCRA) program through the tracking of events and activities related to facilities that generate, transport, and treat, store, or dispose of hazardous waste. RCRAInfo allows RCRA program staff to track the notification, permit, compliance, and corrective action activities required under RCRA.

Click this hyperlink while viewing on your computer to access additional FINDS: detail in the EDR Site Report.

ECHO:
Envid: 1014903462
Registry ID: 110043763923
DFR URL: http://echo.epa.gov/detailed-facility-report?fid=110043763923

AZ655 **LOT 1,TAXBLOCK 961** **NY E DESIGNATION** **S108469613**
261 4 AVENUE **N/A**
< 1/8 **BROOKLYN, NY 11215**
1 ft.

Site 15 of 28 in cluster AZ

Relative: Higher
Actual: 27 ft.

E DESIGNATION:
Tax Lot(s): 1
Tax Block: 961
Borough Code: BK
E-No: E-113
Effective Date: 4/30/2003
Satisfaction Date: Not reported
Ceqr Number: 03DCP030K
Ulurp Number: 030194(A)ZMK
Zoning Map No: 16b,16c

Description: Underground Gasoline Storage Tanks* Testing Protocol.
Lot Remediation Date: Not reported

AZ656 **LOT 1,TAXBLOCK 964** **NY E DESIGNATION** **S109318007**
275 4 AVENUE **N/A**
< 1/8 **BROOKLYN, NY**
1 ft.

Site 16 of 28 in cluster AZ

Relative: E DESIGNATION:
Higher

Tax Lot(s):	1
Tax Block:	964
Borough Code:	Not reported
E-No:	E-113
Effective Date:	4/30/2003
Satisfaction Date:	Not reported
Ceqr Number:	03DCP030K
Ulurp Number:	030194(A)ZMK
Zoning Map No:	16b,16c
Description:	Underground Gasoline Storage Tanks* Testing Protocol.
Lot Remediation Date:	Not reported

Actual:
27 ft.

AZ657 **CON EDISON SERVICE BOX: 17869** **ECHO** **1017751125**
9 GARFIELD ST **N/A**
< 1/8 **BROOKLYN, NY 11215**
1 ft.

Site 17 of 28 in cluster AZ

Relative: ECHO:
Higher

Envid:	1017751125
Registry ID:	110063836014
DFR URL:	http://echo.epa.gov/detailed-facility-report?fid=110063836014

Actual:
27 ft.

AZ658 **275 FOURTH AVENUE DEV** **RCRA-LQG** **1000446339**
275 4TH AVE **NYD986914133**
< 1/8 **BROOKLYN, NY 11215**
1 ft.

Site 18 of 28 in cluster AZ

Relative: RCRA-LQG:
Higher

Date form received by agency:	05/24/2016
Facility name:	275 FOURTH AVENUE DEV
Facility address:	275 4TH AVE BROOKLYN, NY 11215
EPA ID:	NYD986914133
Mailing address:	3RD AVE SUITE 13D NEW YORK, NY 10022
Contact:	JOSH ZUCKER
Contact address:	3RD AVE SUITE 13D NEW YORK, NY 10022
Contact country:	US
Contact telephone:	917-753-4330
Contact email:	JOSH@ADAMAMERICARE.COM
EPA Region:	02
Classification:	Large Quantity Generator
Description:	Handler: generates 1,000 kg or more of hazardous waste during any calendar month; or generates more than 1 kg of acutely hazardous waste during any calendar month; or generates more than 100 kg of any residue or contaminated soil, waste or other debris resulting from the

Actual:
27 ft.

275 FOURTH AVENUE DEV (Continued) **1000446339**

cleanup of a spill, into or on any land or water, of acutely hazardous waste during any calendar month; or generates 1 kg or less of acutely hazardous waste during any calendar month, and accumulates more than 1 kg of acutely hazardous waste at any time; or generates 100 kg or less of any residue or contaminated soil, waste or other debris resulting from the cleanup of a spill, into or on any land or water, of acutely hazardous waste during any calendar month, and accumulates more than 100 kg of that material at any time

Owner/Operator Summary:

Owner/operator name:	275 4TH AVENUE INVESTORS LLC
Owner/operator address:	3RD AVE SUITE 13D NEW YORK, NY 10022
Owner/operator country:	US
Owner/operator telephone:	646-422-7224
Owner/operator email:	Not reported
Owner/operator fax:	Not reported
Owner/operator extension:	Not reported
Legal status:	Private
Owner/Operator Type:	Owner
Owner/Op start date:	07/12/2013
Owner/Op end date:	Not reported

Owner/operator name:	275 4TH AVENUE INVESTORS LLC
Owner/operator address:	THIRD AVE SUITE 13D NEW YORK, NY 10022
Owner/operator country:	US
Owner/operator telephone:	646-422-7224
Owner/operator email:	Not reported
Owner/operator fax:	Not reported
Owner/operator extension:	Not reported
Legal status:	Private
Owner/Operator Type:	Owner
Owner/Op start date:	07/12/2013
Owner/Op end date:	Not reported

Owner/operator name:	275 4TH AVENUE INVESTORS LLC
Owner/operator address:	Not reported Not reported
Owner/operator country:	US
Owner/operator telephone:	Not reported
Owner/operator email:	Not reported
Owner/operator fax:	Not reported
Owner/operator extension:	Not reported
Legal status:	Private
Owner/Operator Type:	Operator
Owner/Op start date:	07/12/2013
Owner/Op end date:	Not reported

Owner/operator name:	SPARTAN PETROLEUM
Owner/operator address:	NOT REQUIRED NOT REQUIRED, WY 99999
Owner/operator country:	Not reported
Owner/operator telephone:	212-555-1212
Owner/operator email:	Not reported
Owner/operator fax:	Not reported
Owner/operator extension:	Not reported

275 FOURTH AVENUE DEV (Continued) **1000446339**

Legal status: Private
Owner/Operator Type: Owner
Owner/Op start date: Not reported
Owner/Op end date: Not reported

Owner/operator name: 275 4TH AVENUE INVESTORS LLC
Owner/operator address: 3RD AVE
NEW YORK, NY 10022
Owner/operator country: US
Owner/operator telephone: Not reported
Owner/operator email: Not reported
Owner/operator fax: Not reported
Owner/operator extension: Not reported
Legal status: Private
Owner/Operator Type: Operator
Owner/Op start date: 07/12/2013
Owner/Op end date: Not reported

Handler Activities Summary:
U.S. importer of hazardous waste: No
Mixed waste (haz. and radioactive): No
Recycler of hazardous waste: No
Transporter of hazardous waste: No
Treater, storer or disposer of HW: No
Underground injection activity: No
On-site burner exemption: No
Furnace exemption: No
Used oil fuel burner: No
Used oil processor: No
User oil refiner: No
Used oil fuel marketer to burner: No
Used oil Specification marketer: No
Used oil transfer facility: No
Used oil transporter: No

. Waste code: D008
. Waste name: LEAD

Historical Generators:
Date form received by agency: 01/08/2015
Site name: 275 FOURTH AVENUE DEVELOPMENT
Classification: Large Quantity Generator

. Waste code: D008
. Waste name: LEAD

Date form received by agency: 01/01/2007
Site name: SPARTAN PETROLEUM
Classification: Not a generator, verified

Date form received by agency: 01/01/2006
Site name: SPARTAN PETROLEUM
Classification: Not a generator, verified

Date form received by agency: 04/19/1995
Site name: SPARTAN PETROLEUM

275 FOURTH AVENUE DEV (Continued) **1000446339**

Classification: Unverified

. Waste code: NONE
. Waste name: None

Date form received by agency: 09/27/1990
Site name: SPARTAN PETROLEUM
Classification: Small Quantity Generator

. Waste code: D001
. Waste name: IGNITABLE HAZARDOUS WASTES ARE THOSE WASTES WHICH HAVE A FLASHPOINT OF LESS THAN 140 DEGREES FAHRENHEIT AS DETERMINED BY A PENSKY-MARTENS CLOSED CUP FLASH POINT TESTER. ANOTHER METHOD OF DETERMINING THE FLASH POINT OF A WASTE IS TO REVIEW THE MATERIAL SAFETY DATA SHEET, WHICH CAN BE OBTAINED FROM THE MANUFACTURER OR DISTRIBUTOR OF THE MATERIAL. LACQUER THINNER IS AN EXAMPLE OF A COMMONLY USED SOLVENT WHICH WOULD BE CONSIDERED AS IGNITABLE HAZARDOUS WASTE.

Biennial Reports:

Last Biennial Reporting Year: 2017

Annual Waste Handled:
Waste code: D008
Waste name: LEAD
Amount (Lbs): 244480

Violation Status: No violations found

AZ659 **LOT 6,TAXBLOCK 964** **NY E DESIGNATION** **S108075323**
271 4 AVENUE **N/A**
< 1/8 **BROOKLYN, NY**
1 ft.

Site 19 of 28 in cluster AZ

Relative: Higher
Actual: 27 ft.

E DESIGNATION:
Tax Lot(s): 6
Tax Block: 964
Borough Code: Not reported
E-No: E-113
Effective Date: 4/30/2003
Satisfaction Date: Not reported
Ceqr Number: 03DCP030K
Ulurp Number: 030194(A)ZMK
Zoning Map No: 16b,16c

Description: Underground Gasoline Storage Tanks* Testing Protocol.
Lot Remediation Date: Not reported

BA660 **3RD AVE YARD** **NY Spills** **S121981441**
222 1ST ST **N/A**
< 1/8 **BROOKLYN, NY**
1 ft.

Site 21 of 45 in cluster BA

Relative:
Higher

Actual:
19 ft.

SPILLS:

Spill Number/Closed Date:	0813445 / 2009-06-03
Facility ID:	0813445
Facility Type:	ER
DER Facility ID:	353674
Site ID:	411134
DEC Region:	2
Spill Cause:	Unknown
Spill Class:	C4
SWIS:	2401
Spill Date:	2009-03-13
Investigator:	asnagi
Referred To:	Not reported
Reported to Dept:	2009-03-13
CID:	Not reported
Water Affected:	Not reported
Spill Source:	Commercial/Industrial
Spill Notifier:	Other
Cleanup Ceased:	Not reported
Cleanup Meets Std:	False
Last Inspection:	Not reported
Recommended Penalty:	False
UST Trust:	False
Remediation Phase:	0
Date Entered In Computer:	2009-03-13
Spill Record Last Update:	2009-06-03
Spiller Name:	ERT
Spiller Company:	CON ED
Spiller Address:	222 1ST ST
Spiller Company:	999
Contact Name:	ERT
DEC Memo:	"06/03/09 - See eDocs for Con Ed report detailing cleanup and closure. "
Remarks:	"Caller states an unknown foam is coming out of an oil - water seperator onto the side of the building and sidewalk. Cleasnup is in progress."

All Materials:

Site ID:	411134
Operable Unit ID:	1167601
Operable Unit:	01
Material ID:	2159180
Material Code:	9999
Material Name:	other - Foam
Case No.:	Not reported
Material FA:	Other
Quantity:	Not reported
Units:	Not reported
Recovered:	Not reported
Oxygenate:	Not reported

BA661
< 1/8
1 ft.

COOLANT RELEASE FROM VEH 41130
222 1 STREET (THIRD AVE YARD)
BROOKLYN, NY

Site 22 of 45 in cluster BA

NY Spills **S108635888**
N/A

Relative:
Higher

Actual:
19 ft.

SPILLS:

Spill Number/Closed Date:	0700220 / 2007-05-23
Facility ID:	0700220
Facility Type:	ER
DER Facility ID:	329039
Site ID:	379559
DEC Region:	2
Spill Cause:	Equipment Failure
Spill Class:	C4
SWIS:	2401
Spill Date:	2007-04-07
Investigator:	gdbreen
Referred To:	Not reported
Reported to Dept:	2007-04-07
CID:	78
Water Affected:	Not reported
Spill Source:	Commercial Vehicle
Spill Notifier:	Responsible Party
Cleanup Ceased:	Not reported
Cleanup Meets Std:	False
Last Inspection:	Not reported
Recommended Penalty:	False
UST Trust:	False
Remediation Phase:	0
Date Entered In Computer:	2007-04-10
Spill Record Last Update:	2007-05-23
Spiller Name:	Not reported
Spiller Company:	CON EDISON VEH#41130
Spiller Address:	Not reported
Spiller Company:	999
Contact Name:	ERTS
DEC Memo:	"05/23/07 - See e-docs for Con Ed report detailing cleanup and closure. 205265. see eDocs"
Remarks:	"leak from radiator 205265 spill contained"

All Materials:

Site ID:	379559
Operable Unit ID:	1137038
Operable Unit:	01
Material ID:	2126979
Material Code:	0043A
Material Name:	antifreeze
Case No.:	Not reported
Material FA:	Other
Quantity:	2.00
Units:	G
Recovered:	2.00
Oxygenate:	Not reported

BD662 **CON EDISON CO. OF NY INC. @ F/T FACILITY** **NY SWF/LF** **S105841902**
3RD AVE (BET. 3RD & 4TH) **N/A**
< 1/8 **BROOKLYN, NY 11215**
1 ft.

Site 5 of 11 in cluster BD

Relative:
Higher

Actual:
27 ft.

SWF/LF:

Flag:	INACTIVE
Region Code:	2
Phone Number:	2124604833
Owner Name:	Not reported
Owner Type:	Not reported
Owner Address:	Not reported
Owner Addr2:	Not reported
Owner City,St,Zip:	Not reported
Owner Email:	Not reported
Owner Phone:	Not reported
Contact Name:	HARRY A. COATES
Contact Address:	Not reported
Contact Addr2:	Not reported
Contact City,St,Zip:	Not reported
Contact Email:	Not reported
Contact Phone:	Not reported
Activity Desc:	z Retired - C&D processing - registration
Activity Number:	[24W18]
Active:	No
East Coordinate:	585800
North Coordinate:	4503100
Accuracy Code:	Not reported
Regulatory Status:	Permit
Waste Type:	Not reported
Authorization #:	2-6103-00073
Authorization Date:	01/24/1991
Expiration Date:	01/24/1996
Operator Name:	Not reported
Operator Type:	Not reported
Laste Date:	Not reported

BA663 **3RD AVE YARD** **NY Spills** **S121982062**
222 1ST ST **N/A**
< 1/8 **BROOKLYN, NY**
1 ft.

Site 23 of 45 in cluster BA

Relative:
Higher

Actual:
19 ft.

SPILLS:

Spill Number/Closed Date:	1012255 / 2011-03-22
Facility ID:	1012255
Facility Type:	ER
DER Facility ID:	353674
Site ID:	446173
DEC Region:	2
Spill Cause:	Equipment Failure
Spill Class:	C4
SWIS:	2401
Spill Date:	2011-03-10
Investigator:	RWAUSTIN
Referred To:	Not reported
Reported to Dept:	2011-03-10
CID:	Not reported
Water Affected:	Not reported

3RD AVE YARD (Continued) **S121982062**

Spill Source:	Commercial Vehicle
Spill Notifier:	Other
Cleanup Ceased:	Not reported
Cleanup Meets Std:	False
Last Inspection:	Not reported
Recommended Penalty:	False
UST Trust:	False
Remediation Phase:	0
Date Entered In Computer:	2011-03-10
Spill Record Last Update:	2011-03-22
Spiller Name:	Not reported
Spiller Company:	CON ED
Spiller Address:	Not reported
Spiller Company:	999
Contact Name:	ERT
DEC Memo:	"3/22/11 - Austin - Con Ed vehicle leaked 2 gals. hydraulic fluid onto pavement - Con Ed contained and cleaned up the spill - See eDocs for further info - Spill closed - end"
Remarks:	"on ashphalt - no resources - cleanup pending"

All Materials:

Site ID:	446173
Operable Unit ID:	1196533
Operable Unit:	01
Material ID:	2192848
Material Code:	0010
Material Name:	hydraulic oil
Case No.:	Not reported
Material FA:	Petroleum
Quantity:	2.00
Units:	G
Recovered:	Not reported
Oxygenate:	Not reported

BA664 **ERNS 2001576539**
222 1ST ST. **N/A**
< 1/8 **BROOKLYN, NY**
1 ft.

Site 24 of 45 in cluster BA

Relative: **Higher**
Actual: **19 ft.**

Incident Commons:

NRC Report #:	576539
Description of Incident:	THE CALLER STATED THAT THERE IS AN UNKNOWN SUBSTANCE MIXED WITH WATER COMING FROM A TRASH DUMPSTER THAT WENT INTO THE SEWER SYSTEM.
Type of Incident:	FIXED
Incident Cause:	UNKNOWN
Incident Date Time:	2001-08-15 06:00:00
Incident DTG:	OCCURRED
Incident Location:	IN THE DUMPSTER / IN FRONT OF A STORE ROOM / AT 3RD AVE. YARD.
Loaction Address:	222 1ST ST.
Location Street 1:	Not reported
Location Street 2:	Not reported
Location Nearest City:	BROOKLYN
Location State:	NY
Location County:	KINGS(BROOKLYN)
Location Zip:	Not reported
Distance From City:	Not reported

(Continued) **2001576539**

Distance Units:	Not reported
Direction From City:	Not reported
Lat Deg:	Not reported
Lat Min:	Not reported
Lat Sec:	Not reported
Lat Quad:	Not reported
Long Deg:	Not reported
Long Min:	Not reported
Long Sec:	Not reported
Long Quad:	Not reported
Location Section:	Not reported
Location Township:	Not reported
Location range:	Not reported
Potential Range:	Not reported

Incidents:

NRC Report #:	576539
Aircraft Type:	UNKNOWN
Aircraft Model:	Not reported
Aircraft ID:	Not reported
Aircraft Fuel Capacity:	Not reported
Aircraft Fuel Capacity Units:	Not reported
Aircraft Fuel on Board:	Not reported
Aircraft Fuel on Board Units:	Not reported
Aircraft Spot Number:	Not reported
Aircraft Hanger:	Not reported
Aircraft Runway Number:	Not reported
Road Mile Marker:	Not reported
Building ID:	Not reported
Type of Fixed Object:	POWER PLANT
Power Generating Facility:	Y
Generating Capacity:	Not reported
Type of Fuel:	Not reported
NPDES:	Not reported
NPDES Compliance:	U
Pipeline Type:	Not reported
DOT Regulated:	U
Pipeline Above Ground:	ABOVE
Exposed Underwater:	N
Pipeline Covered:	U
Railroad Hotline:	Not reported
Grade Crossing:	N
Location Subdivision:	Not reported
Railroad Milepost:	Not reported
Type Vehicle Involved:	Not reported
Crossing Device Type:	Not reported
Device Operational:	Y
DOT Crossing Number:	Not reported
Brake Failure:	N
Description of Tank:	Not reported
Tank Above Ground:	ABOVE
Transportable Container:	U
Tank Regulated:	U
Tank Regulated By:	Not reported
Tank ID:	Not reported
Capacity of Tank:	Not reported
Capacity of Tank Units:	Not reported
Actual Amount:	Not reported

(Continued) **2001576539**

Actual Amount Units:	Not reported
Platform Rig Name:	Not reported
Platform Letter:	Not reported
Location Area ID:	Not reported
Location Block ID:	Not reported
OCSG Number:	Not reported
OCSP Number:	Not reported
State Lease Number:	Not reported
Pier Dock Number:	Not reported
Berth Slip Number:	Not reported
Continuous Release Type:	Not reported
Initial Continuous Release No:	Not reported
Continuous Release Permit:	Not reported
Allision:	N
Type of Structure:	Not reported
Structure Name:	Not reported
Structure Operational:	U
Airbag Deployed:	Not reported
Date Tiem Normal Service:	Not reported
Service Disruption Time:	Not reported
Service Disruption Units:	Not reported
Transit Bus Flag:	Not reported
CR Begin Date:	Not reported
CR End Date:	Not reported
CR Change Date:	Not reported
FBI Contact:	Not reported
FBI Contact Date Time:	Not reported
Sub Part C Testing Req:	XXX
Conductor Testing:	Not reported
Engineer Testing:	Not reported
Trainman Testing:	Not reported
Yard Foreman Testing:	Not reported
RCL Operator Testing:	Not reported
Brakeman Testing:	Not reported
Train Dispatcher Testing:	Not reported
Signalman Testing:	Not reported
Other Employee Testing:	Not reported
Unknown Testing:	Not reported
Passenger Handling:	Not reported
Passenger Route:	XXX
Passenger Delay:	XXX

Incident Details:

NRC Report #:	576539
Fire Involved:	N
Fire Extinguished:	U
Any Evacuations:	N
Number Evacuated:	Not reported
Who Evacuated:	Not reported
Radius of Evacuation:	Not reported
Any Injuries:	N
Number Injured:	Not reported
Number Hospitalized:	Not reported
Any Fatalities:	N
Number Fatalities:	Not reported
Any Damages:	N
Damage Amount:	Not reported

(Continued) **2001576539**

Air Corridor Closed:	N
Air Corridor Desc:	Not reported
Air Closure Time:	Not reported
Waterway Closed:	N
Waterway Desc:	Not reported
Waterway Closure Time:	Not reported
Road Closed:	N
Road Desc:	Not reported
Road Closure Time:	Not reported
Closure Direction:	Not reported
Major Artery:	N
Track Closed:	N
Track Desc:	Not reported
Track Closure Time:	Not reported
Media Interest:	NONE
Medium Desc:	WATER
Additional Medium Info:	SEWER SYSTEM
Body of Water:	SEWER SYSTEM
Tributary of:	Not reported
Release Secured:	U
Estimated Duration of Release:	Not reported
Release rate:	Not reported
Desc Remedial Action:	CLEAN UP IS IN PROGRESS
State Agency on Scene:	Not reported
State Agency Report Number:	Not reported
Other Agency Notified:	Not reported
Weather Conditions:	CLEAR
Air Temperature:	66
Wind Speed:	Not reported
Wind Direction:	Not reported
Water Supply Contaminated:	N
Sheen Size:	Not reported
Sheen Color:	Not reported
Direction of Sheen Travel:	Not reported
Sheen Odor Description:	Not reported
Wave Condition:	Not reported
Current Speed:	Not reported
Current Direction:	Not reported
Water Temperature:	Not reported
Track Close Dir:	Not reported
Empl Fatality:	Not reported
Pass Fatality:	Not reported
Community Impact:	N
Wind Speed Unit:	Not reported
Employee Injuries:	Not reported
Passenger Injuries:	Not reported
Occupant Fatality:	Not reported
Current Speed Unit:	Not reported
Road Closure Units:	Not reported
Track CLosure Units:	Not reported
Sheen Size Units:	Not reported
Additional Info:	THE CALLER WILL NOTIFY: NY DEC, NY DEP, DEP RIGHT TO KNOW
State Agency Notified:	Not reported
Federal Agency Notified:	Not reported
nearest River Mile Marker:	Not reported
Sheen Size Length:	Not reported
Sheen Size Length Units:	Not reported

(Continued) **2001576539**

Sheen Size Width:	Not reported
Sheen Size Width Units:	Not reported
Offshore:	N
Duration Unit:	Not reported
Release Rate Unit:	Not reported
Release Rate Rate:	Not reported
Passengers Transferred:	UNK

Calls:

NRC Report #:	576539
Site ID:	2001576539
Date Time Received:	2001-08-15 07:01:38
Date Time Complete:	2001-08-15 07:06:23
Call Type:	INC
Responsible Company:	CON EDISON
Responsible Org Type:	PUBLIC UTILITY
Responsible City:	NEW YORK
Responsible State:	NY
Responsible Zip:	10023
On Behalf:	Y
Source:	TELEPHONE

Material Involved:

NRC Report #:	576539
Chris Code:	UNK
Case Number:	000000-00-0
UN Number:	Not reported
Amount of Material:	0
Unit of Measure:	UNKNOWN AMOUNT
Name of Material:	UNKNOWN MATERIAL
If Reached Water:	YES
Amount in Water:	0
Unit of Measure Reach Water:	UNKNOWN AMOUNT

BA665 **THIRD AVE YARD** **NY Spills** **S121982344**
222 1ST ST **N/A**
< 1/8 **BROOKLYN, NY**
1 ft.

Site 25 of 45 in cluster BA

Relative: Higher
Actual: 19 ft.

SPILLS:

Spill Number/Closed Date:	1114458 / 2012-05-10
Facility ID:	1114458
Facility Type:	ER
DER Facility ID:	353674
Site ID:	462517
DEC Region:	2
Spill Cause:	Traffic Accident
Spill Class:	C4
SWIS:	2401
Spill Date:	2012-03-29
Investigator:	RWAUSTIN
Referred To:	Not reported
Reported to Dept:	2012-03-29
CID:	Not reported
Water Affected:	Not reported

THIRD AVE YARD (Continued) **S121982344**

Spill Source:	Unknown
Spill Notifier:	Responsible Party
Cleanup Ceased:	Not reported
Cleanup Meets Std:	False
Last Inspection:	Not reported
Recommended Penalty:	False
UST Trust:	False
Remediation Phase:	0
Date Entered In Computer:	2012-03-29
Spill Record Last Update:	2012-05-10
Spiller Name:	ERT
Spiller Company:	UNK SPILLER/ 3RD PARTY SPILL
Spiller Address:	222 1ST ST
Spiller Company:	999
Contact Name:	ERT
DEC Memo:	"5/10/12 - Austin - @ gal. anti-freeze spil to pavement/sewer near Con Ed facility, involving two non-Con Ed vehicles - FDNY put down Dryz-sorb, Con Ed removed the material - See eDocs files for further information - Spill closed - end"
Remarks:	"2 gallons lost to sewer from a mva , con ed is not the spiller. nrc 1007179"

All Materials:

Site ID:	462517
Operable Unit ID:	1212600
Operable Unit:	01
Material ID:	2210471
Material Code:	0043A
Material Name:	antifreeze
Case No.:	Not reported
Material FA:	Other
Quantity:	2.00
Units:	G
Recovered:	Not reported
Oxygenate:	Not reported

AZ666 **CON EDISON** **NY MANIFEST** **S117064771**
9 GARFIELD ST **N/A**
< 1/8 **BROOKLYN, NY 11215**
1 ft.

Site 20 of 28 in cluster AZ

Relative: **Higher**
Actual: **27 ft.**

NY MANIFEST:

Country:	USA
EPA ID:	NYP004572756
Facility Status:	Not reported
Location Address 1:	FO 9 GARFIELD PL
Code:	BP
Location Address 2:	SB 17869
Total Tanks:	Not reported
Location City:	BROOKLYN
Location State:	NY
Location Zip:	11215
Location Zip 4:	Not reported

NY MANIFEST:

EPAID:	NYP004572756
Mailing Name:	CON EDISON

CON EDISON (Continued) **S117064771**

Mailing Contact:	TOM TEELING
Mailing Address 1:	4 IRVING PLACE 15TH FLOOR
Mailing Address 2:	Not reported
Mailing City:	NEW YORK
Mailing State:	NY
Mailing Zip:	10003
Mailing Zip 4:	Not reported
Mailing Country:	USA
Mailing Phone:	Not reported

NY MANIFEST:

Document ID:	Not reported
Manifest Status:	Not reported
seq:	Not reported
Year:	2014
Trans1 State ID:	NJD003812047
Trans2 State ID:	Not reported
Generator Ship Date:	06/23/2014
Trans1 Recv Date:	06/23/2014
Trans2 Recv Date:	Not reported
TSD Site Recv Date:	06/27/2014
Part A Recv Date:	Not reported
Part B Recv Date:	Not reported
Generator EPA ID:	NYP004572756
Trans1 EPA ID:	Not reported
Trans2 EPA ID:	Not reported
TSDF ID 1:	NJD991291105
TSDF ID 2:	Not reported
Manifest Tracking Number:	002502781GBF
Import Indicator:	N
Export Indicator:	N
Discr Quantity Indicator:	N
Discr Type Indicator:	N
Discr Residue Indicator:	N
Discr Partial Reject Indicator:	N
Discr Full Reject Indicator:	N
Manifest Ref Number:	Not reported
Alt Facility RCRA ID:	Not reported
Alt Facility Sign Date:	Not reported
MGMT Method Type Code:	H110
Waste Code:	Not reported
Waste Code:	Not reported
Waste Code:	Not reported
Waste Code:	Not reported
Waste Code:	Not reported
Waste Code:	Not reported
Quantity:	50
Units:	G - Gallons (liquids only)* (8.3 pounds)
Number of Containers:	1
Container Type:	TT - Cargo tank, tank trucks
Handling Method:	T Chemical, physical, or biological treatment.
Specific Gravity:	1
Waste Code:	D008
Waste Code 1_2:	Not reported
Waste Code 1_3:	Not reported
Waste Code 1_4:	Not reported
Waste Code 1_5:	Not reported

CON EDISON (Continued) **S117064771**

Waste Code 1_6: Not reported

Click this hyperlink while viewing on your computer to access
-1 additional NY MANIFEST: record(s) in the EDR Site Report.

BA667 **220 1ST STREET** **NY Spills** **S103560397**
220 1ST STREET **N/A**
< 1/8 **BROOKLYN, NY**
1 ft.

Site 26 of 45 in cluster BA

Relative: Higher
Actual: 19 ft.

SPILLS:

Spill Number/Closed Date:	9207274 / 2008-09-19
Facility ID:	9207274
Facility Type:	ER
DER Facility ID:	130183
Site ID:	153446
DEC Region:	2
Spill Cause:	Other
Spill Class:	C4
SWIS:	2401
Spill Date:	1992-09-15
Investigator:	JMKRIMGO
Referred To:	Not reported
Reported to Dept:	1992-09-23
CID:	Not reported
Water Affected:	Not reported
Spill Source:	Commercial/Industrial
Spill Notifier:	Responsible Party
Cleanup Ceased:	Not reported
Cleanup Meets Std:	False
Last Inspection:	Not reported
Recommended Penalty:	False
UST Trust:	False
Remediation Phase:	0
Date Entered In Computer:	1992-09-29
Spill Record Last Update:	2008-09-19
Spiller Name:	Not reported
Spiller Company:	CON EDISON
Spiller Address:	4 IRVING PLACE
Spiller Company:	001
Contact Name:	Not reported
DEC Memo:	"Prior to Sept, 2004 data translation this spill Lead_DEC Field was ENGELHARDT 11/23/94: REASSIGNED FROM SIGONA TO ENGELHARDT ON 11/23/94. 09/19/08. J.Krimgold reviewed info presented by Con Ed. There are no historic data regarding this spill event. NFA "
Remarks:	""

All Materials:

Site ID:	153446
Operable Unit ID:	974239
Operable Unit:	01
Material ID:	407921
Material Code:	0066A
Material Name:	unknown petroleum
Case No.:	Not reported
Material FA:	Petroleum

220 1ST STREET (Continued) **S103560397**

Quantity: -1.00
Units: Not reported
Recovered: .00
Oxygenate: Not reported

BA668 **CON EDISON - OTHER - SPECIFY 0000** **RCRA-LQG** **1019325713**
222 1 ST **NYP004851131**
< 1/8 **BROOKLYN, NY 11217**
1 ft.

Site 27 of 45 in cluster BA

Relative: **Higher**
Actual: **19 ft.**

RCRA-LQG:
Date form received by agency: 02/05/2016
Facility name: CON EDISON - OTHER - SPECIFY 0000
Facility address: 222 1 ST
BROOKLYN, NY 11217
EPA ID: NYP004851131
Mailing address: IRVING PLACE, 15TH FL NE
NEW YORK, NY 10003
Contact: THERESA BURKARD
Contact address: IRVING PLACE, 15TH FL NE
NEW YORK, NY 10003
Contact country: US
Contact telephone: 212-460-2262
Contact email: BURKARDT@CONED.COM
EPA Region: 02
Classification: Large Quantity Generator
Description: Handler: generates 1,000 kg or more of hazardous waste during any calendar month; or generates more than 1 kg of acutely hazardous waste during any calendar month; or generates more than 100 kg of any residue or contaminated soil, waste or other debris resulting from the cleanup of a spill, into or on any land or water, of acutely hazardous waste during any calendar month; or generates 1 kg or less of acutely hazardous waste during any calendar month, and accumulates more than 1 kg of acutely hazardous waste at any time; or generates 100 kg or less of any residue or contaminated soil, waste or other debris resulting from the cleanup of a spill, into or on any land or water, of acutely hazardous waste during any calendar month, and accumulates more than 100 kg of that material at any time

Owner/Operator Summary:
Owner/operator name: CONSOLIDATED EDISON COMPANY OF NY, INC.
Owner/operator address: IRVING PLACE
NEW YORK, NY 10003
Owner/operator country: US
Owner/operator telephone: Not reported
Owner/operator email: Not reported
Owner/operator fax: Not reported
Owner/operator extension: Not reported
Legal status: Private
Owner/Operator Type: Operator
Owner/Op start date: 10/10/2015
Owner/Op end date: Not reported

Owner/operator name: CONSOLIDATED EDISON COMPANY OF NY, INC.
Owner/operator address: IRVING PLACE

CON EDISON - OTHER - SPECIFY 0000 (Continued) **1019325713**

NEW YORK, NY 10003
Owner/operator country: US
Owner/operator telephone: Not reported
Owner/operator email: Not reported
Owner/operator fax: Not reported
Owner/operator extension: Not reported
Legal status: Private
Owner/Operator Type: Owner
Owner/Op start date: 10/10/2015
Owner/Op end date: Not reported

Handler Activities Summary:
U.S. importer of hazardous waste: No
Mixed waste (haz. and radioactive): No
Recycler of hazardous waste: No
Transporter of hazardous waste: No
Treater, storer or disposer of HW: No
Underground injection activity: No
On-site burner exemption: No
Furnace exemption: No
Used oil fuel burner: No
Used oil processor: No
User oil refiner: No
Used oil fuel marketer to burner: No
Used oil Specification marketer: No
Used oil transfer facility: No
Used oil transporter: No

. Waste code: D008
. Waste name: LEAD

. Waste code: B002
. Waste name: B002

. Waste code: B007
. Waste name: B007

Biennial Reports:

Last Biennial Reporting Year: 2017

Annual Waste Handled:
Waste code: D008
Waste name: LEAD
Amount (Lbs): 11279.4

Violation Status: No violations found

BC669 **MAN HOLE 5354** **NY Spills** **S110540059**
3RD AND AVE AND 2ND STREET **N/A**
< 1/8 **BROOKLYN, NY**
1 ft.

Site 2 of 2 in cluster BC

Relative:
Higher

Actual:
14 ft.

SPILLS:

Spill Number/Closed Date:	1006176 / 2010-09-24
Facility ID:	1006176
Facility Type:	ER
DER Facility ID:	394522
Site ID:	439522
DEC Region:	2
Spill Cause:	Unknown
Spill Class:	C4
SWIS:	2401
Spill Date:	2010-09-04
Investigator:	RWAUSTIN
Referred To:	Not reported
Reported to Dept:	2010-09-04
CID:	Not reported
Water Affected:	Not reported
Spill Source:	Commercial/Industrial
Spill Notifier:	Responsible Party
Cleanup Ceased:	Not reported
Cleanup Meets Std:	False
Last Inspection:	Not reported
Recommended Penalty:	False
UST Trust:	False
Remediation Phase:	0
Date Entered In Computer:	2010-09-04
Spill Record Last Update:	2010-09-24
Spiller Name:	ERT
Spiller Company:	CONEDISON
Spiller Address:	3RD AND AVE AND 2ND STREET
Spiller Company:	999
Contact Name:	ERT
DEC Memo:	"9/24/10 - Austin - Unk. oil found on water in vault - hole in concrete floor was patched after cleanup - Con Ed contained and removed spill - see documents in eDocs for further information - spill closed - end"
Remarks:	"1 gallon of oil on 50 gallons of water."

All Materials:

Site ID:	439522
Operable Unit ID:	1190160
Operable Unit:	01
Material ID:	2185130
Material Code:	0066A
Material Name:	unknown petroleum
Case No.:	Not reported
Material FA:	Petroleum
Quantity:	1.00
Units:	G
Recovered:	Not reported
Oxygenate:	Not reported

BB670 **WHOLE FOODS MARKET GROUP - 3RD ST/3RD AVE** **FINDS** **1012298431**
THIRD ST AND THIRD AVE **N/A**
< 1/8 **BROOKLYN, NY 11215**
1 ft.

Site 5 of 25 in cluster BB

Relative: FINDS:
Higher

Actual: Registry ID: 110040112348
14 ft.

Environmental Interest/Information System
FIS (New York - Facility Information System) is New York's Department of Environmental Conservation (DEC) information system for tracking environmental facility information found across the State.

Click this hyperlink while viewing on your computer to access additional FINDS: detail in the EDR Site Report.

BA671 **3RD AVE FLUSH TRUCK** **NY SWF/LF** **S117269722**
222 FIRST STREET **N/A**
< 1/8 **BROOKLYN, NY 11215**
1 ft.

Site 28 of 45 in cluster BA

Relative: SWF/LF:
Higher

Actual:
19 ft.

Flag:	INACTIVE
Region Code:	2
Phone Number:	7186664678
Owner Name:	Consolidated Edison Co of NY Inc
Owner Type:	Private
Owner Address:	4 Irving Place; Rm 15 NE
Owner Addr2:	Not reported
Owner City,St,Zip:	New York, NY 10003
Owner Email:	Not reported
Owner Phone:	2124602278
Contact Name:	Bailey Tyler
Contact Address:	Not reported
Contact Addr2:	Not reported
Contact City,St,Zip:	Not reported
Contact Email:	TylerB@coned.com
Contact Phone:	2122034942
Activity Desc:	z Retired - Transfer station - permit
Activity Number:	[24T]
Active:	No
East Coordinate:	585750
North Coordinate:	4503197
Accuracy Code:	Not reported
Regulatory Status:	None
Waste Type:	Not reported
Authorization #:	Not reported
Authorization Date:	Not reported
Expiration Date:	Not reported
Operator Name:	Bailey Tyler
Operator Type:	Private
Laste Date:	Not reported

BE672 **MCDONALD RESTAURANT-281 4TH AVE** **FINDS** **1007780152**
281 FOURTH AVENUE **N/A**
< 1/8 **BROOKLYN, NY 11215**
1 ft.

Site 2 of 3 in cluster BE

Relative: Higher
Actual: 26 ft.

FINDS:

Registry ID: 110019426147

Environmental Interest/Information System
FIS (New York - Facility Information System) is New York's Department of Environmental Conservation (DEC) information system for tracking environmental facility information found across the State.

Click this hyperlink while viewing on your computer to access additional FINDS: detail in the EDR Site Report.

BA673 **CON EDISON VEHICLE 6077 HYDRAULIC SPILL** **NY Spills** **S121982275**
222 1ST ST **N/A**
< 1/8 **BROOKLYN, NY**
1 ft.

Site 29 of 45 in cluster BA

Relative: Higher
Actual: 19 ft.

SPILLS:

Spill Number/Closed Date:	1110967 / 2012-01-17
Facility ID:	1110967
Facility Type:	ER
DER Facility ID:	353674
Site ID:	458834
DEC Region:	2
Spill Cause:	Equipment Failure
Spill Class:	C4
SWIS:	2401
Spill Date:	2011-12-09
Investigator:	RWAUSTIN
Referred To:	Not reported
Reported to Dept:	2011-12-09
CID:	Not reported
Water Affected:	Not reported
Spill Source:	Commercial Vehicle
Spill Notifier:	Responsible Party
Cleanup Ceased:	Not reported
Cleanup Meets Std:	False
Last Inspection:	Not reported
Recommended Penalty:	False
UST Trust:	False
Remediation Phase:	0
Date Entered In Computer:	2011-12-09
Spill Record Last Update:	2012-01-17
Spiller Name:	ERT
Spiller Company:	CON EDISON
Spiller Address:	222 1ST ST
Spiller Company:	999
Contact Name:	ERT
DEC Memo:	"12/9/11-Vought-Duty desk officer. Spill assigned to DEC Feroze as part of routine Con Edison minor spill portfolio review and possible closure. Initial EMIS #228242 deleted from proxy and added to E-docs and also added to Cross Reference Field. As per EMIS, OIL LEAKED FROM

CON EDISON VEHICLE 6077 HYDRAULIC SPILL (Continued) **S121982275**

VEHICLE ONTO GARAGE FLOOR, THE CONCRETE PIT, AND THE STEPS INTO THE CONCRETE PIT.....CLEANUP TO BEGIN..... 1/17/12 - Austin - 1 pint (quart?) hydraulic fluid spill from Con Ed truck in their maintenance garage - Con Ed contained and cleaned up the spill - See documents in eDocs files for further info - Spill closed - end"

Remarks: "1 pint to concrete, c/u pending"

All Materials:

Site ID:	458834
Operable Unit ID:	1208945
Operable Unit:	01
Material ID:	2206301
Material Code:	0010
Material Name:	hydraulic oil
Case No.:	Not reported
Material FA:	Petroleum
Quantity:	.25
Units:	G
Recovered:	Not reported
Oxygenate:	Not reported

BA674 **CON ED** **NY MANIFEST** **S120957800**
222 1 ST **N/A**
< 1/8 **BROOKLYN, NY 11217**
1 ft.

Site 30 of 45 in cluster BA

Relative: **Higher**
Actual: **19 ft.**

NY MANIFEST:

Country:	USA
EPA ID:	NYP004851131
Facility Status:	Not reported
Location Address 1:	222 1 ST
Code:	BP
Location Address 2:	Not reported
Total Tanks:	Not reported
Location City:	BROOKLYN
Location State:	NY
Location Zip:	11217
Location Zip 4:	Not reported

NY MANIFEST:

EPAID:	NYP004851131
Mailing Name:	CON ED
Mailing Contact:	TOM TEELING
Mailing Address 1:	4 IRVING PLACE - 15TH FLOOR
Mailing Address 2:	Not reported
Mailing City:	NEW YORK
Mailing State:	NY
Mailing Zip:	10003
Mailing Zip 4:	Not reported
Mailing Country:	USA
Mailing Phone:	2124603770

NY MANIFEST:

Document ID:	Not reported
Manifest Status:	Not reported
seq:	Not reported

CON ED (Continued) **S120957800**

Year:	2015
Trans1 State ID:	NJ0000027193
Trans2 State ID:	Not reported
Generator Ship Date:	10/10/2015
Trans1 Recv Date:	10/10/2015
Trans2 Recv Date:	Not reported
TSD Site Recv Date:	10/15/2015
Part A Recv Date:	Not reported
Part B Recv Date:	Not reported
Generator EPA ID:	NYP004851131
Trans1 EPA ID:	Not reported
Trans2 EPA ID:	Not reported
TSDF ID 1:	NJD002200046
TSDF ID 2:	Not reported
Manifest Tracking Number:	013245469JJK
Import Indicator:	N
Export Indicator:	N
Discr Quantity Indicator:	Y
Discr Type Indicator:	N
Discr Residue Indicator:	N
Discr Partial Reject Indicator:	N
Discr Full Reject Indicator:	N
Manifest Ref Number:	Not reported
Alt Facility RCRA ID:	Not reported
Alt Facility Sign Date:	Not reported
MGMT Method Type Code:	H141
Waste Code:	Not reported
Waste Code:	Not reported
Waste Code:	Not reported
Waste Code:	Not reported
Waste Code:	Not reported
Waste Code:	Not reported
Quantity:	5127
Units:	K - Kilograms (2.2 pounds)
Number of Containers:	1
Container Type:	TT - Cargo tank, tank trucks
Handling Method:	L Landfill.
Specific Gravity:	1
Waste Code:	B007
Waste Code 1_2:	Not reported
Waste Code 1_3:	Not reported
Waste Code 1_4:	Not reported
Waste Code 1_5:	Not reported
Waste Code 1_6:	Not reported

Click this hyperlink while viewing on your computer to access
-1 additional NY MANIFEST: record(s) in the EDR Site Report.

BF675 **AL-MADINAH SCHOOL** **US AIRS** **1014811842**
383 3RD AVE **N/A**
< 1/8 **BROOKLYN, NY 11215**
1 ft.

Site 1 of 7 in cluster BF

Relative: Higher

Actual: 12 ft.

US AIRS MINOR:

Envid:	1014811842
Region Code:	02
Programmatic ID:	AIR NY0000002610300510
Facility Registry ID:	110043220546
D and B Number:	Not reported
Primary SIC Code:	9999
NAICS Code:	999999
Default Air Classification Code:	MIN
Facility Type of Ownership Code:	POF
Air CMS Category Code:	Not reported
HPV Status:	Not reported

US AIRS MINOR:

Region Code:	02
Programmatic ID:	AIR NY0000002610300510
Facility Registry ID:	110043220546
Air Operating Status Code:	OPR
Default Air Classification Code:	MIN
Air Program:	State Implementation Plan for National Primary and Secondary Ambient Air Quality Standards
Activity Date:	2010-11-01 00:00:00
Activity Status Date:	Not reported
Activity Group:	Compliance Monitoring
Activity Type:	Inspection/Evaluation
Activity Status:	Not reported

US AIRS MINOR:

Envid:	1014811842
Region Code:	02
Programmatic ID:	AIR NY0000002610300510
Facility Registry ID:	110043220546
D and B Number:	Not reported
Primary SIC Code:	9999
NAICS Code:	999999
Default Air Classification Code:	MIN
Facility Type of Ownership Code:	POF
Air CMS Category Code:	Not reported
HPV Status:	Not reported

US AIRS MINOR:

Region Code:	02
Programmatic ID:	AIR NY0000002610300510
Facility Registry ID:	110043220546
Air Operating Status Code:	OPR
Default Air Classification Code:	MIN
Air Program:	State Implementation Plan for National Primary and Secondary Ambient Air Quality Standards
Activity Date:	2010-11-01 00:00:00
Activity Status Date:	Not reported
Activity Group:	Compliance Monitoring
Activity Type:	Inspection/Evaluation
Activity Status:	Not reported

BF676 **AL-MADINAH SCHOOL** **FINDS 1016123455**
383 3RD AVE **ECHO N/A**
< 1/8 **BROOKLYN, NY 11215**
1 ft.

Site 2 of 7 in cluster BF

Relative: Higher

Actual: 12 ft.

FINDS:

Registry ID: 110043220546

Environmental Interest/Information System

AFS (Aerometric Information Retrieval System (AIRS) Facility Subsystem) replaces the former Compliance Data System (CDS), the National Emission Data System (NEDS), and the Storage and Retrieval of Aerometric Data (SAROAD). AIRS is the national repository for information concerning airborne pollution in the United States. AFS is used to track emissions and compliance data from industrial plants. AFS data are utilized by states to prepare State Implementation Plans to comply with regulatory programs and by EPA as an input for the estimation of total national emissions. AFS is undergoing a major redesign to support facility operating permits required under Title V of the Clean Air Act.

FIS (New York - Facility Information System) is New York's Department of Environmental Conservation (DEC) information system for tracking environmental facility information found across the State.

AIR MINOR

Click this hyperlink while viewing on your computer to access additional FINDS: detail in the EDR Site Report.

ECHO:

Envid:	1016123455
Registry ID:	110043220546
DFR URL:	http://echo.epa.gov/detailed-facility-report?fid=110043220546

BA677 **THIRD AVENUE YARD** **NY BROWNFIELDS S120706183**
222 FIRST STREET **N/A**
< 1/8 **BROOKLYN, NY 11215**
1 ft.

Site 31 of 45 in cluster BA

Relative: Higher

Actual: 19 ft.

BROWNFIELDS:

Program:	BCP
Site Code:	533255
Acres:	6.77
HW Code:	C224245
SWIS:	2401
Town:	New York City
Record Added Date:	10/05/2016
Record Updated Date:	04/13/2017
Update By:	SXDEWES
Site Description:	Location: The proposed BCP site is the Con Edison Third Avenue Yard Service Center (the Property), located in an urban area in Brooklyn, New York. The Property occupies a city block (approximately 6.77 acres) and is bounded to the north by 1st Street, to the south by 3rd Street, to the west by 3rd Avenue, and to the east by 4th Avenue.

THIRD AVENUE YARD (Continued) **S120706183**

Current Site Features: The Property is entirely covered by contiguous impervious surfaces consisting of buildings, asphalt pavement, concrete sidewalks and pads and is fenced with gated and secure access points located on 3rd and 1st Streets. Seven functional areas occupy the majority of the Property: Stores Building (used for storage of equipment, material and supplies; approximately 28,800 square feet sited in northeast corner of the Property along 3rd Avenue and 1st Street); Operations and Transportation Building and New Facility Building (offices and a vehicle repair garage; approximately 68,430 square feet sited across the southeastern portion of the Property; the New Facility Building along the eastern-most portion of the Property is constructed on an area that was formerly known as the Employee Parking Lot); Pole/Cable Reel Storage Area (open paved area of approximately 22,080 square feet; sited southeast of the Stores building); Flush Truck Facility (used to receive and treat flush-truck wastes; approximately 8,000 square feet sited in the southeast corner of the Property near the intersection of 4th Avenue and 3rd Street); South UST Area (contains two 2,500 gallon USTs containing gasoline and diesel fuel; sited within the south central portion of the parking lot); Former North UST Area (previously contained gasoline and diesel USTs); Paved Parking Lot (asphalt paved remainder of the Property comprising the center of the Property, and a new parking area added in 2011 in the southwest corner of the Property when buildings were demolished and in which 15 dry wells were installed (the Demolition Area). Current Zoning and Land Use: The Property is zoned M1-2(commercial/industrial). Con Edison currently uses the Property as a utility service center. Operations include indoor storage, pole/cable reel storage, operation of fleet fuel dispensing, auto repair garage, parking of fleet and staff vehicles, administrative offices, and flush truck area. The surrounding area is mostly commercial/light industrial. Past Use of the Site: Prior to the mid-19th century the Property was contained under/within a pond. During the 1850 s to 1860 s the Property (and the pond) was backfilled. The Property was thereafter the location of a baseball park until approximately 1918, when the ball park grandstands were converted into warehouse space. Between 1918 and the time the Property was acquired by Brooklyn Edison Company, Inc. (predecessor to the current owner) in 1925 the Property was used mainly by warehousing and trucking interests. After being acquired by Brooklyn Edison, the Property has been used as an electric utility work-out location. From at least 1933 to 1964, a portion of the Property fronting Fourth Avenue also housed gasoline service stations leased to third-party operators. Site Geology and Hydrogeology: The subsurface soil includes three primary lithologies that include urban fill, the naturally-occurring marsh deposits and underlying sands and silt. The urban fill is continuous across the Property, extends from ground surface to 20 to 30 feet below ground surface (ft bgs) and consists of sand and silt, gravel, cobbles, concrete, brick, slag, cinders, coal fragments, glass, wood, shells, and metal. The greatest thickness of fill was encountered in the vicinity of the central portion of the Property where a former pond (known as Denton s Mill Pond) existed. Historical records indicate that the land on which the Property is located was created by largescale backfilling in the 1850s and 1860s. In addition, various other historical backfilling events have been identified at the Property. It appears that the source of MGP-related coal tar residue in the soil is attributable to

THIRD AVENUE YARD (Continued) **S120706183**

	fill imported by a third party since no MGP-related activities were conducted at the Property. Beneath the fill and on top of the silt-clay layer are discrete lenses of more coarse grained sand and gravel. Underlying fill at the Property is naturally-occurring deposits, which consist primarily of silt, clay and peat. The presence of shell and plant fragments suggests that these are tidal marsh deposits. Due to the inherent reduced-permeability of these lithologies they act to retard vertical migration to the underlying sand and silt. The soil beneath the marsh deposits consist of sand and silt. The shallow water table occurs in the fill layer beneath the Property at depths ranging from 7 -12 ft bgs. Depth to groundwater measured in the deep wells ranged from 15 to 17 ft bgs. The groundwater in the shallow water table aquifer (overburden) flows toward the west-northwest. Shallow groundwater flows towards the west-southwest. Overall groundwater flow at the Property is to the west. Groundwater flow in the deeper aquifer unit also flows towards the west.
Env Problem:	The majority of the contamination encountered during previous investigations at the site consist of petroleum-related compounds however polychlorinated biphenyls (PCBs) were detected in shallow soil. Subsurface Soil: Several semi-volatile organic compounds (SVOCs) were detected above industrial soil cleanup objectives (SCOs). For example, naphthalene was detected at 6,500 ppm compared to an industrial SCO of 1,000 ppm Surface Soil: PCBs was detected up to 430 ppm compared to an industrial SCO of 25 ppm. Groundwater: Petroleum dissolved-phase contamination was detected above Ambient Water Quality Standards and Guidance Values. For example, naphthalene was detected at 20,000 parts per billion (ppb) compared to a guidance value of 10 ppb. Free-phase oil or light non-aqueous phase liquid (LNAPL) was encountered floating of the water table in the northeastern corner of the site where gasoline and diesel underground storage tanks were previously located.
Health Problem:	Information submitted with the BCP application regarding the conditions at the site are currently under review and will be revised as additional information becomes available.
Dump:	False
Structure:	False
Lagoon:	False
Landfill:	False
Pond:	False
Disp Start:	Not reported
Disp Term:	Not reported
Lat/Long:	Not reported
Dell:	Not reported
Record Add:	2016-11-21 10:03:00
Record Upd:	2016-11-21 10:03:00
Updated By:	RJCOZZY
Own Op:	Applicant/Requestor
Sub Type:	P02
Owner Name:	Andrea Schmitz
Owner Company:	Consolidated Edison Company of New York, Inc.
Owner Address:	4 Irving Place
Owner Addr2:	Not reported
Owner City,St,Zip:	New York, NY 10003
Owner Country:	United States of America
Own Op:	Owner
Sub Type:	P02

THIRD AVENUE YARD (Continued) **S120706183**

Owner Name:	Andrea Schmitz
Owner Company:	Consolidated Edison Company of New York, Inc.
Owner Address:	4 Irving Place
Owner Addr2:	Not reported
Owner City,St,Zip:	New York, NY 10003
Owner Country:	United States of America
Own Op:	Document Repository
Sub Type:	NNN
Owner Name:	Not reported
Owner Company:	Brooklyn Public Library Pacific Branch
Owner Address:	25 4th Avenue
Owner Addr2:	Not reported
Owner City,St,Zip:	Brooklyn, NY 11217
Owner Country:	United States of America
Own Op:	Document Repository
Sub Type:	NNN
Owner Name:	Not reported
Owner Company:	Brooklyn Community Board 6
Owner Address:	250 Baltic Street
Owner Addr2:	Not reported
Owner City,St,Zip:	Brooklyn, NY 11201
Owner Country:	United States of America
Own Op:	Applicant/Requestor
Sub Type:	NNN
Owner Name:	Mary Ellen Conlin, Director - Remediation
Owner Company:	Con Edison
Owner Address:	Con Edison
Owner Addr2:	31-01 20th Avenue
Owner City,St,Zip:	Astoria, NY 11105
Owner Country:	United States of America
HW Code:	Not reported
Waste Type:	Not reported
Waste Quantity:	Not reported
Waste Code:	Not reported
Crossref ID:	Not reported
Cross Ref Type Code:	Not reported
Cross Ref Type:	Not reported
Record Added Date:	Not reported
Record Updated:	Not reported
Updated By:	Not reported

BB678 **CON EDISON** **RCRA NonGen / NLR** **1018279550**
3RD ST & 3RD AVE **FINDS** **NYP004743779**
< 1/8 **BROOKLYN, NY 11215** **ECHO**
1 ft.

Site 6 of 25 in cluster BB

Relative: **Higher**
Actual: **14 ft.**

RCRA NonGen / NLR:

Date form received by agency:	03/05/2015
Facility name:	CON EDISON
Facility address:	3RD ST & 3RD AVE BROOKLYN, NY 11215
EPA ID:	NYP004743779
Mailing address:	IRVING PL, 15TH FL NE NEW YORK, NY 10003
Contact:	THOMAS TEELING
Contact address:	Not reported Not reported

CON EDISON (Continued) **1018279550**

Contact country: Not reported
Contact telephone: 212-460-3770
Contact email: Not reported
EPA Region: 02
Classification: Non-Generator
Description: Handler: Non-Generators do not presently generate hazardous waste

Handler Activities Summary:
U.S. importer of hazardous waste: No
Mixed waste (haz. and radioactive): No
Recycler of hazardous waste: No
Transporter of hazardous waste: No
Treater, storer or disposer of HW: No
Underground injection activity: No
On-site burner exemption: No
Furnace exemption: No
Used oil fuel burner: No
Used oil processor: No
User oil refiner: No
Used oil fuel marketer to burner: No
Used oil Specification marketer: No
Used oil transfer facility: No
Used oil transporter: No

Historical Generators:
Date form received by agency: 03/05/2015
Site name: CON EDISON
Classification: Large Quantity Generator

Violation Status: No violations found

FINDS:

Registry ID: 110067692777

Environmental Interest/Information System
RCRAInfo is a national information system that supports the Resource Conservation and Recovery Act (RCRA) program through the tracking of events and activities related to facilities that generate, transport, and treat, store, or dispose of hazardous waste. RCRAInfo allows RCRA program staff to track the notification, permit, compliance, and corrective action activities required under RCRA.

Click this hyperlink while viewing on your computer to access additional FINDS: detail in the EDR Site Report.

ECHO:
Envid: 1018279550
Registry ID: 110067692777
DFR URL: http://echo.epa.gov/detailed-facility-report?fid=110067692777

BA679 **CON EDISON** **NY MANIFEST** **S117058154**
222 FIRST ST **N/A**
< 1/8 **BROOKLYN, NY 11215**
1 ft.

Site 32 of 45 in cluster BA

Relative: **Higher**

Actual: **19 ft.**

NY MANIFEST:

Country:	USA
EPA ID:	NYP004704946
Facility Status:	Not reported
Location Address 1:	222 FIRST ST
Code:	BP
Location Address 2:	Not reported
Total Tanks:	Not reported
Location City:	BROOKLYN
Location State:	NY
Location Zip:	11215
Location Zip 4:	Not reported

NY MANIFEST:

EPAID:	NYP004704946
Mailing Name:	CON EDISON
Mailing Contact:	CON EDISON
Mailing Address 1:	4 IRVING PL
Mailing Address 2:	15TH FL
Mailing City:	NEW YORK
Mailing State:	NY
Mailing Zip:	10003
Mailing Zip 4:	Not reported
Mailing Country:	USA
Mailing Phone:	Not reported

NY MANIFEST:

Document ID:	Not reported
Manifest Status:	Not reported
seq:	Not reported
Year:	2014
Trans1 State ID:	NJ0000027193
Trans2 State ID:	Not reported
Generator Ship Date:	12/10/2014
Trans1 Recv Date:	12/10/2014
Trans2 Recv Date:	Not reported
TSD Site Recv Date:	12/10/2014
Part A Recv Date:	Not reported
Part B Recv Date:	Not reported
Generator EPA ID:	NYP004704946
Trans1 EPA ID:	Not reported
Trans2 EPA ID:	Not reported
TSDF ID 1:	NJD002200046
TSDF ID 2:	Not reported
Manifest Tracking Number:	001084459GBF
Import Indicator:	N
Export Indicator:	N
Discr Quantity Indicator:	N
Discr Type Indicator:	N
Discr Residue Indicator:	N
Discr Partial Reject Indicator:	N
Discr Full Reject Indicator:	N
Manifest Ref Number:	Not reported

CON EDISON (Continued) **S117058154**

Alt Facility RCRA ID:	Not reported
Alt Facility Sign Date:	Not reported
MGMT Method Type Code:	H110
Waste Code:	Not reported
Waste Code:	Not reported
Waste Code:	Not reported
Waste Code:	Not reported
Waste Code:	Not reported
Waste Code:	Not reported
Quantity:	4000
Units:	P - Pounds
Number of Containers:	1
Container Type:	TT - Cargo tank, tank trucks
Handling Method:	T Chemical, physical, or biological treatment.
Specific Gravity:	1
Waste Code:	D008
Waste Code 1_2:	Not reported
Waste Code 1_3:	Not reported
Waste Code 1_4:	Not reported
Waste Code 1_5:	Not reported
Waste Code 1_6:	Not reported

Click this hyperlink while viewing on your computer to access
-1 additional NY MANIFEST: record(s) in the EDR Site Report.

BA680 **ERNS 2015117827**
222 1ST ST **N/A**
< 1/8 **BROOKLYN, NY**
1 ft.

Site 33 of 45 in cluster BA

Relative: **Higher**
Actual: **19 ft.**

Incident Commons:

NRC Report #:	1117827
Description of Incident:	CALLER IS REPORTING THAT THEY DISCOVERED 1.5 POUNDS OF ASBESTOS ORIGINATING FROM ROOFING MATERIAL.
Type of Incident:	FIXED
Incident Cause:	UNKNOWN
Incident Date Time:	2015-05-28 11:20:00
Incident DTG:	DISCOVERED
Incident Location:	Not reported
Loaction Address:	222 1ST ST
Location Street 1:	Not reported
Location Street 2:	Not reported
Location Nearest City:	BROOKLYN
Location State:	NY
Location County:	KINGS(BROOKLYN)
Location Zip:	Not reported
Distance From City:	Not reported
Distance Units:	Not reported
Direction From City:	Not reported
Lat Deg:	Not reported
Lat Min:	Not reported
Lat Sec:	Not reported
Lat Quad:	Not reported
Long Deg:	Not reported
Long Min:	Not reported
Long Sec:	Not reported

(Continued) **2015117827**

Long Quad:	Not reported
Location Section:	Not reported
Location Township:	Not reported
Location range:	Not reported
Potential Range:	N

Incidents:

NRC Report #:	1117827
Aircraft Type:	Not reported
Aircraft Model:	Not reported
Aircraft ID:	Not reported
Aircraft Fuel Capacity:	Not reported
Aircraft Fuel Capacity Units:	Not reported
Aircraft Fuel on Board:	Not reported
Aircraft Fuel on Board Units:	Not reported
Aircraft Spot Number:	Not reported
Aircraft Hanger:	Not reported
Aircraft Runway Number:	Not reported
Road Mile Marker:	Not reported
Building ID:	Not reported
Type of Fixed Object:	OTHER
Power Generating Facility:	U
Generating Capacity:	Not reported
Type of Fuel:	Not reported
NPDES:	Not reported
NPDES Compliance:	U
Pipeline Type:	Not reported
DOT Regulated:	U
Pipeline Above Ground:	ABOVE
Exposed Underwater:	N
Pipeline Covered:	U
Railroad Hotline:	Not reported
Grade Crossing:	U
Location Subdivision:	Not reported
Railroad Milepost:	Not reported
Type Vehicle Involved:	Not reported
Crossing Device Type:	Not reported
Device Operational:	U
DOT Crossing Number:	Not reported
Brake Failure:	U
Description of Tank:	Not reported
Tank Above Ground:	ABOVE
Transportable Container:	U
Tank Regulated:	U
Tank Regulated By:	Not reported
Tank ID:	Not reported
Capacity of Tank:	Not reported
Capacity of Tank Units:	Not reported
Actual Amount:	Not reported
Actual Amount Units:	Not reported
Platform Rig Name:	Not reported
Platform Letter:	Not reported
Location Area ID:	Not reported
Location Block ID:	Not reported
OCSG Number:	Not reported
OCSP Number:	Not reported
State Lease Number:	Not reported
Pier Dock Number:	Not reported

(Continued) **2015117827**

Berth Slip Number:	Not reported
Continuous Release Type:	Not reported
Initial Continuous Release No:	Not reported
Continuous Release Permit:	Not reported
Allision:	U
Type of Structure:	Not reported
Structure Name:	Not reported
Structure Operational:	U
Airbag Deployed:	U
Date Tiem Normal Service:	Not reported
Service Disruption Time:	Not reported
Service Disruption Units:	Not reported
Transit Bus Flag:	Not reported
CR Begin Date:	Not reported
CR End Date:	Not reported
CR Change Date:	Not reported
FBI Contact:	Not reported
FBI Contact Date Time:	Not reported
Sub Part C Testing Req:	XXX
Conductor Testing:	Not reported
Engineer Testing:	Not reported
Trainman Testing:	Not reported
Yard Foreman Testing:	Not reported
RCL Operator Testing:	Not reported
Brakeman Testing:	Not reported
Train Dispatcher Testing:	Not reported
Signalman Testing:	Not reported
Other Employee Testing:	Not reported
Unknown Testing:	Not reported
Passenger Handling:	Not reported
Passenger Route:	XXX
Passenger Delay:	XXX

Incident Details:

NRC Report #:	1117827
Fire Involved:	N
Fire Extinguished:	U
Any Evacuations:	N
Number Evacuated:	Not reported
Who Evacuated:	Not reported
Radius of Evacuation:	Not reported
Any Injuries:	N
Number Injured:	Not reported
Number Hospitalized:	Not reported
Any Fatalities:	N
Number Fatalities:	Not reported
Any Damages:	N
Damage Amount:	Not reported
Air Corridor Closed:	N
Air Corridor Desc:	Not reported
Air Closure Time:	Not reported
Waterway Closed:	N
Waterway Desc:	Not reported
Waterway Closure Time:	Not reported
Road Closed:	N
Road Desc:	Not reported
Road Closure Time:	Not reported

(Continued) **2015117827**

Closure Direction:	Not reported
Major Artery:	N
Track Closed:	N
Track Desc:	Not reported
Track Closure Time:	Not reported
Media Interest:	UNKNOWN
Medium Desc:	LAND
Additional Medium Info:	/ GROUND
Body of Water:	Not reported
Tributary of:	Not reported
Release Secured:	U
Estimated Duration of Release:	Not reported
Release rate:	Not reported
Desc Remedial Action:	HIRING ENVIRONMENTAL CONTRACTORS FOR CLEANUP.
State Agency on Scene:	Not reported
State Agency Report Number:	Not reported
Other Agency Notified:	Not reported
Weather Conditions:	UNKNOWN
Air Temperature:	Not reported
Wind Speed:	Not reported
Wind Direction:	Not reported
Water Supply Contaminated:	U
Sheen Size:	Not reported
Sheen Color:	Not reported
Direction of Sheen Travel:	Not reported
Sheen Odor Description:	Not reported
Wave Condition:	Not reported
Current Speed:	Not reported
Current Direction:	Not reported
Water Temperature:	Not reported
Track Close Dir:	Not reported
Empl Fatality:	Not reported
Pass Fatality:	Not reported
Community Impact:	Not reported
Wind Speed Unit:	Not reported
Employee Injuries:	Not reported
Passenger Injuries:	Not reported
Occupant Fatality:	Not reported
Current Speed Unit:	Not reported
Road Closure Units:	Not reported
Track CLosure Units:	Not reported
Sheen Size Units:	Not reported
Additional Info:	Not reported
State Agency Notified:	NY DEC, NY DEP
Federal Agency Notified:	Not reported
nearest River Mile Marker:	Not reported
Sheen Size Length:	Not reported
Sheen Size Length Units:	Not reported
Sheen Size Width:	Not reported
Sheen Size Width Units:	Not reported
Offshore:	N
Duration Unit:	Not reported
Release Rate Unit:	Not reported
Release Rate Rate:	Not reported
Passengers Transferred:	NO

(Continued) **2015117827**

Calls:

NRC Report #:	1117827
Site ID:	20151117827
Date Time Received:	2015-05-28 11:30:40
Date Time Complete:	2015-05-28 11:33:32
Call Type:	INC
Responsible Company:	CONSOLIDATED EDISON COMPANY OF NEW YORK
Responsible Org Type:	PUBLIC UTILITY
Responsible City:	NEW YORK
Responsible State:	NY
Responsible Zip:	10003
On Behalf:	Not reported
Source:	TELEPHONE

Material Involved:

NRC Report #:	1117827
Chris Code:	NCC
Case Number:	000000-00-0
UN Number:	Not reported
Amount of Material:	1.5
Unit of Measure:	POUND(S)
Name of Material:	ASBESTOS
If Reached Water:	NO
Amount in Water:	Not reported
Unit of Measure Reach Water:	Not reported

BA681 **CON EDISON - OTHER - SPECIFY 0000** **FINDS 1018380137**
222 1 ST **ECHO N/A**
< 1/8 **BROOKLYN, NY 11217**
1 ft.

Site 34 of 45 in cluster BA

Relative: Higher

Actual: 19 ft.

FINDS:

Registry ID: 110069390288

Environmental Interest/Information System

RCRAInfo is a national information system that supports the Resource Conservation and Recovery Act (RCRA) program through the tracking of events and activities related to facilities that generate, transport, and treat, store, or dispose of hazardous waste. RCRAInfo allows RCRA program staff to track the notification, permit, compliance, and corrective action activities required under RCRA.

HAZARDOUS WASTE BIENNIAL REPORTER

Click this hyperlink while viewing on your computer to access additional FINDS: detail in the EDR Site Report.

ECHO:

Envid:	1018380137
Registry ID:	110069390288
DFR URL:	http://echo.epa.gov/detailed-facility-report?fid=110069390288

BD682 **LOT 7504,TAXBLOCK 974** **NY E DESIGNATION** **S113453326**
302 2 STREET **N/A**
< 1/8 **BROOKLYN, NY 11215**
1 ft.

Site 6 of 11 in cluster BD

Relative: E DESIGNATION:
Higher
Tax Lot(s): 7504
Actual: Tax Block: 974
27 ft. Borough Code: BK
E-No: E-113
Effective Date: 4/30/2003
Satisfaction Date: Not reported
Ceqr Number: 03DCP030K
Ulurp Number: 030194(A)ZMK
Zoning Map No: 16b,16c

Description: Underground Gasoline Storage Tanks* Testing Protocol.
Lot Remediation Date: Not reported

BA683 **MAACO AUTO PAINTING -296 4TH AVE** **US AIRS** **1006042115**
296 4TH AVE. **FINDS** **N/A**
< 1/8 **BROOKLYN, NY 11215** **ECHO**
1 ft.

Site 35 of 45 in cluster BA

Relative: US AIRS MINOR:
Higher
Envid: 1006042115
Actual: Region Code: 02
23 ft. Programmatic ID: AIR NY0000002610300124
Facility Registry ID: 110001593339
D and B Number: Not reported
Primary SIC Code: 7532
NAICS Code: 811121
Default Air Classification Code: MIN
Facility Type of Ownership Code: POF
Air CMS Category Code: Not reported
HPV Status: Not reported

US AIRS MINOR:
Region Code: 02
Programmatic ID: AIR NY0000002610300124
Facility Registry ID: 110001593339
Air Operating Status Code: OPR
Default Air Classification Code: MIN
Air Program: State Implementation Plan for National Primary and Secondary Ambient Air Quality Standards
Activity Date: 1998-10-30 00:00:00
Activity Status Date: Not reported
Activity Group: Compliance Monitoring
Activity Type: Inspection/Evaluation
Activity Status: Not reported

Region Code: 02
Programmatic ID: AIR NY0000002610300124
Facility Registry ID: 110001593339
Air Operating Status Code: OPR
Default Air Classification Code: MIN
Air Program: State Implementation Plan for National Primary and Secondary Ambient Air Quality Standards
Activity Date: 2007-05-29 00:00:00
Activity Status Date: Not reported

MAACO AUTO PAINTING -296 4TH AVE (Continued) **1006042115**

Activity Group: Compliance Monitoring
Activity Type: Inspection/Evaluation
Activity Status: Not reported

US AIRS MINOR:
Envid: 1006042115
Region Code: 02
Programmatic ID: AIR NY0000002610300124
Facility Registry ID: 110001593339
D and B Number: Not reported
Primary SIC Code: 7532
NAICS Code: 811121
Default Air Classification Code: MIN
Facility Type of Ownership Code: POF
Air CMS Category Code: Not reported
HPV Status: Not reported

US AIRS MINOR:
Region Code: 02
Programmatic ID: AIR NY0000002610300124
Facility Registry ID: 110001593339
Air Operating Status Code: OPR
Default Air Classification Code: MIN
Air Program: State Implementation Plan for National Primary and Secondary Ambient Air Quality Standards
Activity Date: 1998-10-30 00:00:00
Activity Status Date: Not reported
Activity Group: Compliance Monitoring
Activity Type: Inspection/Evaluation
Activity Status: Not reported

Region Code: 02
Programmatic ID: AIR NY0000002610300124
Facility Registry ID: 110001593339
Air Operating Status Code: OPR
Default Air Classification Code: MIN
Air Program: State Implementation Plan for National Primary and Secondary Ambient Air Quality Standards
Activity Date: 2007-05-29 00:00:00
Activity Status Date: Not reported
Activity Group: Compliance Monitoring
Activity Type: Inspection/Evaluation
Activity Status: Not reported

FINDS:

Registry ID: 110001593339

Environmental Interest/Information System
AFS (Aerometric Information Retrieval System (AIRS) Facility Subsystem) replaces the former Compliance Data System (CDS), the National Emission Data System (NEDS), and the Storage and Retrieval of Aerometric Data (SAROAD). AIRS is the national repository for information concerning airborne pollution in the United States. AFS is used to track emissions and compliance data from industrial plants. AFS data are utilized by states to prepare State Implementation Plans to comply with regulatory programs and by EPA as an input for the

MAACO AUTO PAINTING -296 4TH AVE (Continued) **1006042115**

estimation of total national emissions. AFS is undergoing a major redesign to support facility operating permits required under Title V of the Clean Air Act.

FIS (New York - Facility Information System) is New York's Department of Environmental Conservation (DEC) information system for tracking environmental facility information found across the State.

AIR MINOR

Click this hyperlink while viewing on your computer to access additional FINDS: detail in the EDR Site Report.

ECHO:

Envid:	1006042115
Registry ID:	110001593339
DFR URL:	http://echo.epa.gov/detailed-facility-report?fid=110001593339

BA684 **THIRD AVENUE YARD** **NY Spills** **S121981812**
222 1ST STREET **N/A**
< 1/8 **BROOKLYN, NY**
1 ft.

Site 36 of 45 in cluster BA

Relative: Higher
Actual: 19 ft.

SPILLS:

Spill Number/Closed Date:	1000930 / 2010-05-21
Facility ID:	1000930
Facility Type:	ER
DER Facility ID:	388530
Site ID:	433623
DEC Region:	2
Spill Cause:	Equipment Failure
Spill Class:	C5
SWIS:	2401
Spill Date:	2010-04-23
Investigator:	RWAUSTIN
Referred To:	Not reported
Reported to Dept:	2010-04-23
CID:	Not reported
Water Affected:	Not reported
Spill Source:	Commercial/Industrial
Spill Notifier:	Responsible Party
Cleanup Ceased:	Not reported
Cleanup Meets Std:	False
Last Inspection:	Not reported
Recommended Penalty:	False
UST Trust:	False
Remediation Phase:	0
Date Entered In Computer:	2010-04-23
Spill Record Last Update:	2010-05-21
Spiller Name:	Not reported
Spiller Company:	CON EDISON
Spiller Address:	222 1ST STREET
Spiller Company:	999
Contact Name:	ERT
DEC Memo:	"04/23/10- Zhune spoke to Dennis from ERT 212-580-8383. He said the

THIRD AVENUE YARD (Continued) **S121981812**

hydraulic liquid hose broke from a Con-ED vehicle spilled 6 gallons of liquid onto the asphalt. Spill is being cleanedup. No drain, no soil impacted. 5/21/10 - Austin -Contained and cleaned up by Con Edison - see eDocs for further info - spill closed - end"

Remarks: "1640 THE CALLER ADVISED DISPATCH THE SPILL IS CONTAINED AND IN THR PROCESS OF CLEAN UP. NO WATER WAYS AFFECTED."

All Materials:

Site ID:	433623
Operable Unit ID:	1184498
Operable Unit:	01
Material ID:	2178766
Material Code:	0010
Material Name:	hydraulic oil
Case No.:	Not reported
Material FA:	Petroleum
Quantity:	6.00
Units:	G
Recovered:	Not reported
Oxygenate:	Not reported

BA685 **CONSOLIDATED EDISON CO OF NEW YORK, INC** **FTTS 1007274199**
222 FIRST ST **HIST FTTS N/A**
< 1/8 **BROOKLYN, NY 11215**
1 ft.

Site 37 of 45 in cluster BA

Relative: Higher
Actual: 19 ft.

FTTS INSP:

Inspection Number:	1999102616676 1
Region:	02
Inspection Date:	10/26/99
Inspector:	D. TAVERAS, AJM
Violation occurred:	Yes
Investigation Type:	EPCRA, Enforcement, Federal Conducted
Investigation Reason:	Neutral Scheme, Region
Legislation Code:	EPCRA
Facility Function:	Processor

HIST FTTS INSP:

Inspection Number:	1999102616676 1
Region:	02
Inspection Date:	Not reported
Inspector:	D. TAVERAS, AJM
Violation occurred:	Yes
Investigation Type:	EPCRA, Enforcement, Federal Conducted
Investigation Reason:	Neutral Scheme, Region
Legislation Code:	EPCRA
Facility Function:	Processor

AZ686 **275 4TH AVENUE INVESTORS LLC** **PA MANIFEST** **S118888463**
275 4TH AVENUE **N/A**
< 1/8 **BROOKLYN, NY 11215**
1 ft.

Site 21 of 28 in cluster AZ

Relative: **Higher**
Actual: **27 ft.**

Manifest Details:

Year:	2015
Manifest Number:	013799061JJK
Manifest Type:	TSD Copy
Generator EPA Id:	NYD986914133
Generator Date:	04/15/2015
Mailing Address:	Not reported
Mailing City,St,Zip:	Not reported
Contact Name:	Not reported
Contact Phone:	Not reported
TSD EPA Id:	Not reported
TSD Date:	Not reported
TSD Facility Name:	Republic Environmental Systems (Pennsylvania) LLC
TSD Facility Address:	2869 Sandstone Dr
TSD Facility City:	Hatfield
TSD Facility State:	PA
Facility Telephone:	Not reported
Page Number:	1
Line Number:	1
Waste Number:	D008
Container Number:	1
Container Type:	Dump truck
Waste Quantity:	48200
Unit:	Pounds
Handling Code:	Not reported
TSP EPA Id:	PAD085690592
Date TSP Sig:	Not reported

Year:	2015
Manifest Number:	013799064JJK
Manifest Type:	TSD Copy
Generator EPA Id:	NYD986914133
Generator Date:	04/16/2015
Mailing Address:	Not reported
Mailing City,St,Zip:	Not reported
Contact Name:	Not reported
Contact Phone:	Not reported
TSD EPA Id:	Not reported
TSD Date:	Not reported
TSD Facility Name:	Republic Environmental Systems (Pennsylvania) LLC
TSD Facility Address:	2869 Sandstone Dr
TSD Facility City:	Hatfield
TSD Facility State:	PA
Facility Telephone:	Not reported
Page Number:	1
Line Number:	1
Waste Number:	D008
Container Number:	1
Container Type:	Dump truck
Waste Quantity:	48040
Unit:	Pounds
Handling Code:	Not reported
TSP EPA Id:	PAD085690592

275 4TH AVENUE INVESTORS LLC (Continued) **S118888463**

Date TSP Sig:	Not reported
Year:	2015
Manifest Number:	013799058JJK
Manifest Type:	TSD Copy
Generator EPA Id:	NYD986914133
Generator Date:	04/14/2015
Mailing Address:	Not reported
Mailing City,St,Zip:	Not reported
Contact Name:	Not reported
Contact Phone:	Not reported
TSD EPA Id:	Not reported
TSD Date:	Not reported
TSD Facility Name:	Republic Environmental Systems (Pennsylvania) LLC
TSD Facility Address:	2869 Sandstone Dr
TSD Facility City:	Hatfield
TSD Facility State:	PA
Facility Telephone:	Not reported
Page Number:	1
Line Number:	1
Waste Number:	D008
Container Number:	1
Container Type:	Dump truck
Waste Quantity:	49280
Unit:	Pounds
Handling Code:	Not reported
TSP EPA Id:	PAD085690592
Date TSP Sig:	Not reported
Year:	2015
Manifest Number:	013799062JJK
Manifest Type:	TSD Copy
Generator EPA Id:	NYD986914133
Generator Date:	04/15/2015
Mailing Address:	Not reported
Mailing City,St,Zip:	Not reported
Contact Name:	Not reported
Contact Phone:	Not reported
TSD EPA Id:	Not reported
TSD Date:	Not reported
TSD Facility Name:	Republic Environmental Systems (Pennsylvania) LLC
TSD Facility Address:	2869 Sandstone Dr
TSD Facility City:	Hatfield
TSD Facility State:	PA
Facility Telephone:	Not reported
Page Number:	1
Line Number:	1
Waste Number:	D008
Container Number:	1
Container Type:	Dump truck
Waste Quantity:	53260
Unit:	Pounds
Handling Code:	Not reported
TSP EPA Id:	PAD085690592
Date TSP Sig:	Not reported
Year:	2015

275 4TH AVENUE INVESTORS LLC (Continued) **S118888463**

Manifest Number:	013799063JJK
Manifest Type:	TSD Copy
Generator EPA Id:	NYD986914133
Generator Date:	04/16/2015
Mailing Address:	Not reported
Mailing City,St,Zip:	Not reported
Contact Name:	Not reported
Contact Phone:	Not reported
TSD EPA Id:	Not reported
TSD Date:	Not reported
TSD Facility Name:	Republic Environmental Systems (Pennsylvania) LLC
TSD Facility Address:	2869 Sandstone Dr
TSD Facility City:	Hatfield
TSD Facility State:	PA
Facility Telephone:	Not reported
Page Number:	1
Line Number:	1
Waste Number:	D008
Container Number:	1
Container Type:	Dump truck
Waste Quantity:	45700
Unit:	Pounds
Handling Code:	Not reported
TSP EPA Id:	PAD085690592
Date TSP Sig:	Not reported

BA687 **3RD AVE YARD** **NY Spills** **S121981973**
222 1ST ST **N/A**
< 1/8 **BROOKLYN, NY**
1 ft.

Site 38 of 45 in cluster BA

Relative: **Higher**
Actual: **19 ft.**

SPILLS:

Spill Number/Closed Date:	1008213 / 2017-06-08
Facility ID:	1008213
Facility Type:	ER
DER Facility ID:	353674
Site ID:	441688
DEC Region:	2
Spill Cause:	Unknown
Spill Class:	C4
SWIS:	2401
Spill Date:	2010-11-05
Investigator:	MJHAGGER
Referred To:	Not reported
Reported to Dept:	2010-11-05
CID:	Not reported
Water Affected:	Not reported
Spill Source:	Commercial/Industrial
Spill Notifier:	Responsible Party
Cleanup Ceased:	Not reported
Cleanup Meets Std:	False
Last Inspection:	Not reported
Recommended Penalty:	False
UST Trust:	False
Remediation Phase:	0
Date Entered In Computer:	2010-11-05
Spill Record Last Update:	2017-06-08

3RD AVE YARD (Continued) **S121981973**

Spiller Name: ERT
Spiller Company: 3RD AVE YARD
Spiller Address: 222 1ST ST
Spiller Company: 999
Contact Name: ERT
DEC Memo: "11/17/11 - changed Lead DEC from Feroze to O'Connell per discussion between Hussein and Austin. (JOC) 4/18/12 - telecon with Con Edison (Gonzalez) and First Environment (Farrell); discussed investigation work in process, proposed additional sampling points and DEC's prior comments on them. Geophysical is planned for Weds 4/25/12 on the southeast side of the fence (SE of MW-4) so the delineation may continue in that direction. No laboratory results back yet. Will be proceeding with points S-9 and S-11 via sonic drill rig. MW-3 was not installed yet; will decide on its location based on field results from boring S-21. Will move S-24 to other side of fence, add addtional points. Will add additional point between S-7 and S-24 on NW of fence. FE will provide updated drawings to show proposed locations as discussed. (JOC) 4/26/12 - updated drawing with proposed locations received 4/20/12; sent comments on 4/20: I looked at the figure you provided. I just noticed that the DW labeled borings are mostly not shown, and most of them showed little impact. Based on the figures from FE's Nov. 2011 report, it looks like DW-2 is about where proposed S-25 is. Please check this; if it is right there, S-25 should not be needed. One other item to check; the location shown for TW-1 in the figures in the Nov. 2011 report is much further up into the corner of structure labeled shed . Please confirm that the location shown for TW-1 on these recent figures is accurate. I attached the figure you sent me, and I added a bubble around the area that seems to have generally shown impacts to this point. I changed the file name to try to avoid confusion. I drew the bubble extending to the other side of the fence from MW-4 based on its relatively high field indicators of contamination. Note that the locations of S-24 and S-26 would not zero it out even if they show no impacts. It might be best to wait for Naeva to do their work next week, see if they find anything worth looking at, and if there's nothing of interest to have a point more on an extension of that line of SB-1 to MW-4. If you are working on an assumption that there is some area of impact there on the other side of the fence from MW-4 please advise, and we can work with that assumption. Has the plan for S-9 changed since TP-8 went to the extent that it did? Also, as we discussed on Wednesday I understood S-11 was going to be moved to the location of TP-4. Please confirm. I have no comments on the locations for S-21, S-22, S-23, S-28. I appreciate your adding S-27, but please advise on the location of TW-1 as above. If TW-1 was further up in the corner as shown in earlier figures, I might rather have S-27 where TW-1 is shown here. Can FE provide a little more info characterizing the impacts noted in TP-8, and summaries for the surrounding points (S-10, TP-6, S-16) to make sure we're all comfortable on the delineation on that side? I'm concerned over the described vertical extent of impacts there (7 to 12') which is larger than noted in most other locations. - responses from FE and Con Ed on 4/23/12: they advised that TW-1 is where shown on recent drawings; DW-2 was closer to location of proposed s-28; they will install S-9 next to TP-8; - held telecon among Con Ed and FE on 4/23/12 to discuss the comments/responses; included that locations east of the fence (SE of MW-4 should be decided after geophys completed); revised figure sent by FE based on telecon received 4/23/12; approved on 4/24/12. Geophys

3RD AVE YARD (Continued) **S121981973**

and pre-clearing completed on 4/25/12. Went to site on 4/26: from field observations S-27 was clean, rest on east side showed impact, locations SE of fence (s-24 and S-26 showed impact (S26 showed relatively more than S24, but both were less than MW-4); S-9 showed impact similar to TP-8; S-25 showed impact. Driller de-mobilized. Agreed that at this point it would be best to get the lab data together, get the boring logs completed, and then get together to discuss what additional delination is needed. (JOC) 5/21/12 - met at site with Con Edison (Mariela Gonzalez and Nick Borgia) and First Environment (Meghan Farrell); Con Edison presented data summary tables for VOCs and SVOCs in soil samples and a figure showing the totals; based on this data, additional delineation needed on north and northeast of area of concern; paced off MW-3 as 6 feet from the building and S-27 as 7 feet from the building, so there is not much open space left to work with; there is ample space on the east side and on the other side of the fence which separates this area from the parking lot (this area had already been assessed by Naeva via geophysics and found nothing inside the storm line running along the end of the last row of parking spaces against the fence; they are still waiting on the chromatogram from TestAmerica, and the results of Meta's forensic fingerprint work; the surveyor was onsite today but could not conduct the well elevation surveying due to the weather (thunder/lightning in area) but expects it should be done by the end of the week. Among the items requested from Con Edison were to pull together information on the storm systems within the yard; to go through the data to see what sampling points might be able to be parsed out as exceedances due to fill rather than from the product/plume identified; to overlay the Sanborn maps over the site figure with the data points; to try to get more info from Con Edison CM regarding the depths of the foundations across the site from the former buildings (some had basements); to put together cross sections which show the borings/data. When all of the above is pulled together, we will reconvene to determine what additional delineation is needed. While at the site, we walked around the demo/dry well area; it had been very heavily raining earlier in the morning. Even though the area is covered with blue stone, there are areas of standing water. There are at least five storm drains in the area which are connected together and were taking on from from the surface; this system also takes storm water from the roof of the building labeled on site drawings as shed . These all seem to discharge to dry wells that had been installed in an area just at the south end of the area of concern (basically, within the area of the earlier sampling points DW-1, DW-5 and DW-8. We discussed how this large inflow of storm water to the subsurface will have an effect on the groundwater flow. I paced off MW-7 being ~20 feet south(measured along a line parallel to 3rd Avenue) of the north roof line of the building across 3rd Avenue, and the southwestern-most dry well being ~42 feet north of MW-7 along a line parallel to 3rd Avenue(it is east of MW-7 as well as north). (JOC) 9/28/12 received 9/21 email from Con Edison's consultant: greater than greater than greater than Daniel D. Lattanzi 9/21/2012 4:00 PM greater than greater than greater than Joe, I hope all is well. Con Edison and First Environment are prepared to continue the remedial investigation (RI) activities at the above referenced site. As such, First Environment is proposing to submit a letter report to the NYSDEC. This letter report will summarize the RI activities completed to date at the Site, and provide a scope-of-work to delineate the extent of contamination in

3RD AVE YARD (Continued) **S121981973**

soil and groundwater. Since First Environment is only proposing additional soil borings and monitoring wells, these tasks remain consistent with the previously approved November 2011 Remedial Investigation Work Plan. Once the remedial investigation is complete (i.e., extent of contamination is identified), First Environment will submit a complete Remedial Investigation Report/Remedial Action Work Plan to the NYSDEC. The report will summarize all remedial investigation activities conducted at the Site, and will provide a site-specific remedial strategy to address residual soil and groundwater contamination. In order to effectively proceed, please confirm that this approach is acceptable --------- responded as below: greater than greater than greater than Joseph O'Connell 9/24/2012 8:27 AM greater than greater than greater than Hi Dan and Mariela, I looked back through my files/notes on this. I think what I was expecting at this point based on the last meeting among Mariela, Meghan and myself was cross-sections, a revised plan-view figure and an attempt to differentiate fill-derived SVOCs. I don't think I need a report other than what you feel you might need to explain any figures or SVOCs. If you think you have some other/new information to discuss that's fine too, but I don't think there's a need to put together a summary type report at this point. I think we can continue as we had been, and propose new delineation borings/wells on a figure, and we'll discuss/agree on it before implementation. ---------- received response same day that they will proceed as requested (JOC) 11/13/12 - received email response from First Environment with figures and tables, and proposed additional investigation locations - under review (JOC) 12/7/12 - Revised figures sent from First Environment on 11/28 responding to my email of 11/14 responding to the above; telecon with them and Con Edison on 11/29; additional soil borings added as discussed, understood that specific locations may be slightly modified based on clearing and investigation findings; discussed that gw flow direction as shown was inconsistent with what had been the case in the past, requested additional rounds of elevation monitoring, to be observant of rainfall at site to see effects on gw flow direction from dry wells; work may proceed as shown, may be asking for additional gw monitoring downgradient of well MW-3 based on established flow direction (JOC) 12/14/12 - received updated proposed site boring location figure on 12/11 based on geophysical work; some proposed locations were moved further north and east than they had been due to subsurface utilities; I requested that the utilities identified by the geophysical work be added to the drawing; received revised updated figure 12/13 with the utilities shown and additional revision to some of the boring/well locations. OK to proceed. Clearing activities ongoing. Planned schedule is to start boring work week of 12/17. (JOC) 1/30/13 - received updated summary information about the last round of step out borings; in short, the area of contamination has not yet been completely delineated. Agreed with Con Edison PM that before considering what additional investigation might be appropriate, Con Edison will have their consultant do some additional groundwater elevation monitoring to better understand flow direction and will put together a summary report for the investigation conducted to date for the entire area. (JOC) 2/15/13 - received email from FE; wanted to confirm that report can come by email. I called him (D. Lattanzi, FE); agreed he will try to send the summary report via email, if it is too large and does not go through, he will send an CD that night, which should be by 2/19. I added that I might ask

3RD AVE YARD (Continued) **S121981973**

for figures in print if I find them too detailed/complicated to review in pdf format. (JOC) 5/3/13 - reviewed the summary report and sent comments/items for discussion to Con Edison via email 4/10/13; meeting was scheduled for 4/24 but was cancelled by Con Edison. (JOC) 7/8/13 - had received confirmation from Con Edison that they would be proceeding with expanding the investigation scope to a larger area; received notice from member of the public about 55 gallon drums at the 3rd Avenue Yard facility, which upon discussion were described as being stored within the fenced area on the property near the corner of 3rd Avenue and 3rd Street. Spoke with Con Edison PM; the drums from pre-/clearing and/or investigation activities around the perimiter are being brought into the yard for storage in that area of the yard. (JOC) 2/27/14 - discussed with Con Edison PM Gonzalez 2/26. Consultant was sampling additional groundwater wells around sidewalk, that report with all the information was then going to be prepared for all the investigation completed. (JOC) 3/30/16 - received report on investigation completed by Con Edison in January 2016; report describes site history which shows all of the site was marshland associated with the historic Gowanus Creek and the majority of the site was the location of a former mill pond; it is believed that the property was filled at some point in the late 1800s to approximately its current grade; large area of this fill material is contaminated with what was identified through laboratory analysis (Meta Environmental) that the PAH distributions in most of the samples were similar to each other and to tar reference samples in META s archive from the carbureted water gas process , while the NAPL sample from well MW-4 contained a tar-like material similar to that found in the soil samples and also contained a substantial petroleum-derived component that appeared to be weathered gasoline or a similar material; one sample (MW-C10D 33-35'bg) contained a pyrogenic PAH pattern more similar to combustion-derived sources and coal carbonization source; PAH impacted soils were encountered between 7.5 and 17 ft bgs in the Demo Area with the greatest total PAH concentration of 18,358 mg/Kg detected in S-38 from 10- to 10.5 ft bgs in the central/western portion of the site; Subsurface soil PAH impacts in the area west of the southern end of the Operations and Transportation Building were encountered between 9 and 29 ft bgs with the greatest total PAH concentration of 14,590 mg/Kg detected in D12 from 12 to 13 ft bgs. PAH impacted soil was encountered between 16 and 20 ft bgs in the South UST Area with the greatest total PAH concentration of 2,500 mg/Kg detected in SB D1 at 16 ft bgs. In addition, separate work as part of parking area re-paving identified PCBs in shallow soils (see spill 1502673) up to 431 mg/kg in one sample and 10 mg/l TCLP lead in one composite sample. The site conditions are being discussed internally within DEC to determine a course of action. (JOC) 7/14/16 - Department staff met with Con Edison on May 10, 2016 and July 8, 2016 to discuss Con Edison's 3rd Avenue Yard overall and how to move forward with a comprehensive approach. Anticipate feedback from Con Edison shortly. (JOC) 11/18/2016 Austin This spill report is being transferred from Joe O Connell to Jennifer Kann - end. 06/05/17: J.Kann - as per Jeff spill reassigned to Kumar. 6/8/17 - Haggerty: Closed/consolidated under Site C224245. Further investigation and remediation will be conducted under the BCP."

Remarks: "Test pit shows 1 part per million PCB in soil. Clean up pending"

All Materials:

Site ID: 441688

3RD AVE YARD (Continued) **S121981973**

Operable Unit ID:	1192235
Operable Unit:	01
Material ID:	2187471
Material Code:	0066A
Material Name:	unknown petroleum
Case No.:	Not reported
Material FA:	Petroleum
Quantity:	Not reported
Units:	Not reported
Recovered:	Not reported
Oxygenate:	Not reported

BA688 **CON ED 3RD AVE STATION** **NY Spills** **S118638446**
222 1ST ST **N/A**
< 1/8 **BROOKLYN, NY**
1 ft.

Site 39 of 45 in cluster BA

Relative: SPILLS:
Higher

Actual:
19 ft.

Spill Number/Closed Date:	1601300 / 2017-03-28
Facility ID:	1601300
Facility Type:	ER
DER Facility ID:	353674
Site ID:	526616
DEC Region:	2
Spill Cause:	Equipment Failure
Spill Class:	C4
SWIS:	2401
Spill Date:	2016-05-09
Investigator:	TJDEMEO
Referred To:	Not reported
Reported to Dept:	2016-05-09
CID:	Not reported
Water Affected:	Not reported
Spill Source:	Commercial Vehicle
Spill Notifier:	Other
Cleanup Ceased:	Not reported
Cleanup Meets Std:	False
Last Inspection:	Not reported
Recommended Penalty:	False
UST Trust:	False
Remediation Phase:	0
Date Entered In Computer:	2016-05-09
Spill Record Last Update:	2017-03-28
Spiller Name:	ERT
Spiller Company:	CON ED
Spiller Address:	222 1ST ST
Spiller Company:	999
Contact Name:	ERT
DEC Memo:	"5/9/16: Mahat EMIS : 245161 [crossed referenced] EMIS Remark: Adrian F Davis (06217) reported that as he delivered a 55 gallon drum to the parking area in the 3rd Ave Yard he discovered approximately 1 qt of hydraulic fluid had spilled on the asphalt and some had entered to storm drain. cleanup is in progress. Based on the EMIS report, the spill case is assigned to Con Ed Unassigned. 3/28/17 TJD File review. Final EMIS #245161/2 submitted in support of closure request, as per report: Location: 3rd Ave Stores 222 FIRST STREET Initial

CON ED 3RD AVE STATION (Continued) **S118638446**

Observation: Adrian F Davis (06217) reported that as he delivered a 55 gallon drum to the parking area in the 3rd Ave Yard he discovered approximately 1 qt of hydraulic fluid had spilled on the asphalt and some had entered to storm drain. Cleanup is in progress. Cause: Equipment Malfunction - Aged equipment Resolution: 2/7/2017 1:48 PM Operating Supervisor K. Smith 04409 reported spill was cleaned within two hours on 5/9/2016. Site was inspected at the time and no material made it to any storm drains. Site was cleaned using speedi dry and absorbent material which was placed in a non haz 55 gallon drum of oily debris at the 3rd Avenue Yard. Based upon the documentation provided, the reported environmental condition has been appropriately remediated in accordance with applicable regulations. No further action is required. Spill closed."

Remarks: "lost to storm drain and asphalt; c/u in progress"

All Materials:

Site ID:	526616
Operable Unit ID:	1275538
Operable Unit:	01
Material ID:	2280279
Material Code:	0010
Material Name:	hydraulic oil
Case No.:	Not reported
Material FA:	Petroleum
Quantity:	.25
Units:	G
Recovered:	Not reported
Oxygenate:	Not reported

BB689 **CONSOLIDATED EDISON** **NY MANIFEST** **S108933201**
3 AVE & 3 STREET & 6 STREET **N/A**
< 1/8 **NEW YORKBROOKLYN, NY 11201**
1 ft.

Site 7 of 25 in cluster BB

Relative: Higher
Actual: 14 ft.

NY MANIFEST:

Country:	USA
EPA ID:	NYP004154290
Facility Status:	Not reported
Location Address 1:	3 AVE & 3 STREET & 6 STREET
Code:	BP
Location Address 2:	Not reported
Total Tanks:	Not reported
Location City:	NEW YORKBROOKLYN
Location State:	NY
Location Zip:	11201
Location Zip 4:	Not reported

NY MANIFEST:

EPAID:	NYP004154290
Mailing Name:	CONSOLIDATED EDISON
Mailing Contact:	FRANKLIN MURRAY
Mailing Address 1:	4 IRVING PLACE RM 828
Mailing Address 2:	Not reported
Mailing City:	NEW YORK
Mailing State:	NY
Mailing Zip:	10003
Mailing Zip 4:	Not reported

CONSOLIDATED EDISON (Continued) **S108933201**

Mailing Country:	USA
Mailing Phone:	2124602808

NY MANIFEST:

Document ID:	Not reported
Manifest Status:	Not reported
seq:	Not reported
Year:	2007
Trans1 State ID:	NYD006982359
Trans2 State ID:	Not reported
Generator Ship Date:	10/12/2007
Trans1 Recv Date:	10/12/2007
Trans2 Recv Date:	Not reported
TSD Site Recv Date:	10/16/2007
Part A Recv Date:	Not reported
Part B Recv Date:	Not reported
Generator EPA ID:	NYP004154290
Trans1 EPA ID:	Not reported
Trans2 EPA ID:	Not reported
TSDF ID 1:	NYD077444263
TSDF ID 2:	Not reported
Manifest Tracking Number:	001451489FLE
Import Indicator:	N
Export Indicator:	N
Discr Quantity Indicator:	N
Discr Type Indicator:	N
Discr Residue Indicator:	N
Discr Partial Reject Indicator:	N
Discr Full Reject Indicator:	N
Manifest Ref Number:	Not reported
Alt Facility RCRA ID:	Not reported
Alt Facility Sign Date:	Not reported
MGMT Method Type Code:	H141
Waste Code:	Not reported
Waste Code:	Not reported
Waste Code:	Not reported
Waste Code:	Not reported
Waste Code:	Not reported
Waste Code:	Not reported
Quantity:	50
Units:	K - Kilograms (2.2 pounds)
Number of Containers:	1
Container Type:	DM - Metal drums, barrels
Handling Method:	L Landfill.
Specific Gravity:	1
Waste Code:	D006
Waste Code 1_2:	D007
Waste Code 1_3:	D008
Waste Code 1_4:	B007
Waste Code 1_5:	Not reported
Waste Code 1_6:	Not reported

Click this hyperlink while viewing on your computer to access
-1 additional NY MANIFEST: record(s) in the EDR Site Report.

BA690 **CON EDISON** **NY MANIFEST** **S121967251**
222 FIRST ST **N/A**
< 1/8 **BROOKLYN, NY 11215**
1 ft.

Site 40 of 45 in cluster BA

Relative: **Higher**

Actual: **19 ft.**

NY MANIFEST:

Country:	USA
EPA ID:	NYP004703534
Facility Status:	Not reported
Location Address 1:	222 FIRST ST
Code:	BP
Location Address 2:	Not reported
Total Tanks:	Not reported
Location City:	BROOKLYN
Location State:	NY
Location Zip:	11215
Location Zip 4:	Not reported

NY MANIFEST:

EPAID:	NYP004703534
Mailing Name:	CON EDISON
Mailing Contact:	TOM TEELING
Mailing Address 1:	4 IRVING PL 15TH FL
Mailing Address 2:	Not reported
Mailing City:	NEW YORK
Mailing State:	NY
Mailing Zip:	10003
Mailing Zip 4:	Not reported
Mailing Country:	USA
Mailing Phone:	2124603770

NY MANIFEST:

Document ID:	Not reported
Manifest Status:	Not reported
seq:	Not reported
Year:	2014
Trans1 State ID:	NJ0000027193
Trans2 State ID:	Not reported
Generator Ship Date:	12/05/2014
Trans1 Recv Date:	12/05/2014
Trans2 Recv Date:	Not reported
TSD Site Recv Date:	12/05/2014
Part A Recv Date:	Not reported
Part B Recv Date:	Not reported
Generator EPA ID:	NYP004703534
Trans1 EPA ID:	Not reported
Trans2 EPA ID:	Not reported
TSDF ID 1:	NJD002200046
TSDF ID 2:	Not reported
Manifest Tracking Number:	012773834JJK
Import Indicator:	N
Export Indicator:	N
Discr Quantity Indicator:	N
Discr Type Indicator:	N
Discr Residue Indicator:	N
Discr Partial Reject Indicator:	N
Discr Full Reject Indicator:	N
Manifest Ref Number:	Not reported

CON EDISON (Continued) **S121967251**

Alt Facility RCRA ID:	Not reported
Alt Facility Sign Date:	Not reported
MGMT Method Type Code:	H110
Waste Code:	Not reported
Waste Code:	Not reported
Waste Code:	Not reported
Waste Code:	Not reported
Waste Code:	Not reported
Waste Code:	Not reported
Quantity:	5000
Units:	P - Pounds
Number of Containers:	1
Container Type:	TT - Cargo tank, tank trucks
Handling Method:	T Chemical, physical, or biological treatment.
Specific Gravity:	1
Waste Code:	D008
Waste Code 1_2:	Not reported
Waste Code 1_3:	Not reported
Waste Code 1_4:	Not reported
Waste Code 1_5:	Not reported
Waste Code 1_6:	Not reported

Click this hyperlink while viewing on your computer to access
-1 additional NY MANIFEST: record(s) in the EDR Site Report.

BB691 **CON EDISON VAULT SUBMERSIBLE: 5837** **RCRA NonGen / NLR** **1016973813**
213 3RD ST **NY MANIFEST** **NYP004476214**
< 1/8 **BROOKLYN, NY 11215**
1 ft.

Site 8 of 25 in cluster BB

Relative: **Higher**
Actual: **13 ft.**

RCRA NonGen / NLR:

Date form received by agency:	04/23/2014
Facility name:	CON EDISON VAULT SUBMERSIBLE: 5837
Facility address:	213 3RD ST BROOKLYN, NY 11215
EPA ID:	NYP004476214
Mailing address:	IRVING PL, 15TH FL NE NEW YORK, NY 10003
Contact:	THOMAS TEELING
Contact address:	Not reported Not reported
Contact country:	Not reported
Contact telephone:	212-460-3770
Contact email:	Not reported
EPA Region:	02
Classification:	Non-Generator
Description:	Handler: Non-Generators do not presently generate hazardous waste

Handler Activities Summary:

U.S. importer of hazardous waste:	No
Mixed waste (haz. and radioactive):	No
Recycler of hazardous waste:	No
Transporter of hazardous waste:	No
Treater, storer or disposer of HW:	No
Underground injection activity:	No

CON EDISON VAULT SUBMERSIBLE: 5837 (Continued) **1016973813**

On-site burner exemption: No
Furnace exemption: No
Used oil fuel burner: No
Used oil processor: No
User oil refiner: No
Used oil fuel marketer to burner: No
Used oil Specification marketer: No
Used oil transfer facility: No
Used oil transporter: No

Historical Generators:
Date form received by agency: 03/23/2014
Site name: CON EDISON VAULT SUBMERSIBLE: 5837
Classification: Conditionally Exempt Small Quantity Generator

Violation Status: No violations found

NY MANIFEST:
Country: USA
EPA ID: NYP004476214
Facility Status: Not reported
Location Address 1: 3RD AVE & 3RD STREET
Code: BP
Location Address 2: VAULT # 5837
Total Tanks: Not reported
Location City: BROOKLYN
Location State: NY
Location Zip: 11210
Location Zip 4: Not reported

NY MANIFEST:
EPAID: NYP004476214
Mailing Name: CON EDISON
Mailing Contact: TOM TEELING
Mailing Address 1: 4 IRVING PLACE 15TH FLOOR
Mailing Address 2: Not reported
Mailing City: NEW YORK
Mailing State: NY
Mailing Zip: 10003
Mailing Zip 4: Not reported
Mailing Country: USA
Mailing Phone: 2124603770

NY MANIFEST:
Document ID: Not reported
Manifest Status: Not reported
seq: Not reported
Year: 2014
Trans1 State ID: NJD003812047
Trans2 State ID: Not reported
Generator Ship Date: 03/23/2014
Trans1 Recv Date: 03/23/2014
Trans2 Recv Date: Not reported
TSD Site Recv Date: 03/24/2014
Part A Recv Date: Not reported
Part B Recv Date: Not reported
Generator EPA ID: NYP004476214

CON EDISON VAULT SUBMERSIBLE: 5837 (Continued) **1016973813**

Trans1 EPA ID:	Not reported
Trans2 EPA ID:	Not reported
TSDF ID 1:	NJD991291105
TSDF ID 2:	Not reported
Manifest Tracking Number:	002359353GBF
Import Indicator:	N
Export Indicator:	N
Discr Quantity Indicator:	N
Discr Type Indicator:	N
Discr Residue Indicator:	N
Discr Partial Reject Indicator:	N
Discr Full Reject Indicator:	N
Manifest Ref Number:	Not reported
Alt Facility RCRA ID:	Not reported
Alt Facility Sign Date:	Not reported
MGMT Method Type Code:	H110
Waste Code:	Not reported
Waste Code:	Not reported
Waste Code:	Not reported
Waste Code:	Not reported
Waste Code:	Not reported
Waste Code:	Not reported
Quantity:	100
Units:	G - Gallons (liquids only)* (8.3 pounds)
Number of Containers:	1
Container Type:	TT - Cargo tank, tank trucks
Handling Method:	T Chemical, physical, or biological treatment.
Specific Gravity:	1
Waste Code:	D008
Waste Code 1_2:	Not reported
Waste Code 1_3:	Not reported
Waste Code 1_4:	Not reported
Waste Code 1_5:	Not reported
Waste Code 1_6:	Not reported

Click this hyperlink while viewing on your computer to access
-1 additional NY MANIFEST: record(s) in the EDR Site Report.

BA692 **THIRD AVENUE YARD** **NY TANKS** **U001832241**
222 FIRST STREET **NY Spills** **N/A**
< 1/8 **BROOKLYN, NY 11215**
1 ft.

Site 41 of 45 in cluster BA

Relative: Higher
Actual: 19 ft.

TANKS:

Facility Id:	2-452726
Region:	STATE
DEC Region:	2
Site Status:	Active
Program Type:	PBS
Expiration Date:	08/23/2023
UTM X:	585787.60035
UTM Y:	4503202.61071

SPILLS:

Spill Number/Closed Date:	0203307 / 2017-06-08

THIRD AVENUE YARD (Continued) **U001832241**

Facility ID:	0203307
Facility Type:	ER
DER Facility ID:	167996
Site ID:	263576
DEC Region:	2
Spill Cause:	Unknown
Spill Class:	B3
SWIS:	2401
Spill Date:	2002-06-27
Investigator:	MJHAGGER
Referred To:	Not reported
Reported to Dept:	2002-06-27
CID:	266
Water Affected:	Not reported
Spill Source:	Commercial/Industrial
Spill Notifier:	Responsible Party
Cleanup Ceased:	Not reported
Cleanup Meets Std:	False
Last Inspection:	Not reported
Recommended Penalty:	False
UST Trust:	True
Remediation Phase:	0
Date Entered In Computer:	2002-06-27
Spill Record Last Update:	2017-06-08
Spiller Name:	Not reported
Spiller Company:	CON EDISON
Spiller Address:	4 IRVING PLACE
Spiller Company:	001
Contact Name:	Not reported
DEC Memo:	"Prior to Sept, 2004 data translation this spill Lead_DEC Field was FOLEY / ARAKHAN 7/25/02 Met with M. Sicherman and Sam Arakhan to discuss the high PCB readings in the employee parking lot. She explained that this spill was called in and was thought to be gasoline. We discussed combining the UST and PCB investigations. (KMF) 9/5/02 Phonecall from Maureen Sicherman. So far, they cannot locate 14 tanks. Suggested Con Ed submit proposal to do a site investigation. (KMF) 9/16/02 Phone converstaion with M. Sicherman. Submitting letter on how they're going to locate tanks. Not going to try GPR because they've tried this in the area before and were unsuccessful. Going to dig 5'deep trenches and test pits based on information from property records and Sanborne maps. These records indicate tanks were removed in 1964 (they disappear from map to map). QAPP/Workplan being rewritten. (KMF) 9/25/02 Received UST Investigation proposal from M. Gonzalez. (KMF) 10/9/02 Phone conversation with M. Sicherman. Include diesel as contaminant and PCBs. Use Fuel oil contaminated soil TAGM 4046. Will send letter confirming conversation. (KMF) 10/9/02 Relayed Sam Arakhan's comments to M. Sicherman. Requested site map and MW-2 location. (KMF) 10/10/02 Spoke with M. Sicherman. Will address comments when she receives a letter. (KMF) 10/10/02 Sent out letter in response to scope of work. (KMF) 11/4/02 Received QAPP for the Groundwater Investigation and Remedial Action Plan for PCBs and unknown USTs in the employee parking lot dated May 28, 2002 (revised November 1, 2002). 11/21/02 Yesterday afternoon found wall of tank while trenching. Appear to be heating oil tanks (maybe 250gal). Clean Harbors uncovered another tank while looking for port to first tank. Excavation is 40'X20'. Asked about 30day requirement to notify DEC to close the tanks.

THIRD AVENUE YARD (Continued) **U001832241**

Replied that this did not apply in this case. Also directed her to arrange to register the tanks. (KMF) 11/21/02 Update: Removed 3 drums of oily sludge from tanks. Will fully characterize and analyze for PCBs. Regular turnaround for rolloff waste characterization of soils and sludge. Appendix B Category B deliverables will cause them to store rolloff for about a month. 11/25/02 Construction management was proceeding this morning and saw two tanks ad adjacent two tanks. Four tanks altogether. Appear to be 550gal. Will sample liquid and determine flash point and product. (KMF) 11/25/02 Update: UST-II area (where they had shifted the soil within the excavation) was expanded another 5' north and uncovered top of tanks. Found mostly water inside. Took samples and saw some sludge at bottom. 12/11/02 Update: PCB confirmatory sampling results are not yet available. All potentially impacted soil from around lube tanks had been excavated and samples collected from soil. Also reported as hazardous for lead. Will be disposed of as such. At the south area, gas tanks liquids were treated as hazardous for benzene. (KMF) 12/17/02 Mariela Gonzalez informed me that an additional 6 tanks were located and were full of water. Will sample for oil ID, PCBs and RCRA. Soil is stained under the other 4 tanks. Concrete anchoring slab was broken out (approx 4 thick) and contamination was found. Waiting to see if water in excavation percolates. Will inspect graves tomorrow afternoon if possible. (KMF) 12/19/02 Met with M. Gonzalez and Chad of Jacques Whitford. Met to discuss results of preliminary samples. She will send a summary of results with an updated map of tank areas. Mariela is concerned about levels of metals and requested that DEC negotiate cleanup levels and amounts of soil to be removed. Sidewalk on east side of UST-II area mat be undermined. One high PCB hit (26ppm) on south side of PCB-II area. Mariela is concerned about how much soil will need to be removed from this area. Will research test pit data and determine extent of contamination in this area if possible. UST-I area - no tanks were found initially. Found two lube oil tanks when trench was extended. Additionally 6 tanks located north of UST-I area. Samples have been taken from the tanks. (KMF) 1/05/04 Arakhan PCB cleanup and removal of old USTs have been completed. ConEd (Maria Gonzalez) will submit report shortly. Subsequent to completion of PCB remediation, elevated concentrations of BTEX/gasoline detected in monitoring wells. Additional investigation and remediation efforts conducted. (JHO) 4/22/04: Con Edison submits UST Closure Summary Report for 14 tanks uncovered during excavation and removal of PCB contamianted soil associated with the employee parking lot. The report documents post-excavation soil sampling resultsfor PCBs, VOCs and SVOCs. 5/27/04: E-mail from Con Ed (M. Gonzalez) transmitting results of May 2004 groundwater sampling event. To summarize, there are low to moderate conentrations of BTEX compounds in groundwater which exceed standards. For example, benzene = 22 ppb max, toluene = 15 ppb max, ethylbenzene = 140 ppb max, xylene = 170 ppb max. See eDocs for results. (JHO) 6/7/04: revised groundwater contour map submitted by Con ed. See eDocs. (JHO) 6/8/04: e-mail to Con Ed Mariela Gonzalez: This is the third different groundwater contour/flow direction that I have seen for this site. I guess the addition of the wells around the north UST area helped get a better handle on it. I reviewed the groundwater analytical data for both the employee parking lot and the Service Center tanks [NOTE - see spill no. 9808009 for Service Center spill - JHO]. I think we are dealing with two distinct plumes, based on the following observations: 1. I don't see any MTBE associated with the employee parking lot plume. If

THIRD AVENUE YARD (Continued) **U001832241**

this was, in fact, the leading edge of the plume from the Service Center, I would expect to see MTBE in addition to the BTEX. 2. The presence of lead in the employee parking lot soils also leads me to believe this is a plume of older gasoline (leaded gas, no MTBE). How long before the new building is to be constructed on the employee parking lot? My suggestion would be to use ORC on this plume (hopefully we can do this now before construction begins) and install two wells each in the sidewalk adjacent to MW-1 and MW-3. (JHO) 6/10/04: E-mail update from M. Gonzalez: I'm glad you had the chance to catch up with this site. It is my understanding that construction activities at this site may begin in early August or September. [NOTE: Con Ed is planning on constructing a new office building on the former employee parking lot area.- JHO] Regarding ORC application at this site, I believe that because of the aggressive remediation at this site (more than 9,000 tons of soil removed and all 14 USTs removed) and the current levels of VOCs in GW -range between 11 ppb (Benzene) to 160 ppb (Xylenes), it wouldn't be necessary. It seems like the plume is stable and mainly around the MW1. I know that we have a short window of opportunity to do it and with the ORC treatment being able to get a faster remediation conditions to achieve a NFA, rather than waiting and monitoring GW for much longer time. So, I'm open to discuss. Perhaps, we could perform one ORC application but limited to the North Area (around MW1), since the middle and south areas (where MW2 and MW3) are clean. The approximate cost of ORC application for the north area is $30-40 K. Regarding installation of additional MWs, we need to further evaluate the number and the location required because heavy presence of all kind of underground utilities between the property and the Fourth Ave. Within the property say, by the north-east corner (about 60-65 feet north of MW1) is a possibility. MW1 and MW 3 will be preserved. I'll be calling you to discuss. (JHO) 6/25/04: e-mail from M. Gonzalez proposing ORC injection for wells at parking lot, as follows: Jane, here attached the GW flow contour for the 3rd Ave Yard (combining the MWs at the Service Center and the parking Lot). Also, FE [First Environment]used Regenesis calculation web tool to determine the optimal grid size and ORC material required for a limited ORC injection to address VOCs exceedances in the MW#1. I provided FE the end-point soil results for the North excavation area. John plotted the soil VOC results in the proposed ORC injection site Plan. (Note: I took a second look to those end-point soil VOCs concentration, and they are below the TAGM Recommended Cleanup objective to protect GW, Also to note that excavation at the north area went down to 10-11 feet, in contrast to the south or TP15 area which were excavated as deep as 14 feet.) I would like to schedule the ORC application at the Parking Lot ASAP. See eDocs for e-mail and attachments. (JHO) 7/9/04: E-mail to Con Ed Gonzalez approving ORC proposal: I reviewed the info you e-mailed me on June 25 and agree with the ORC proposal with one change: I'd like FE to install one new monitoring well in the sidewalk downgradient of the ORC injection area. I know you told me that well MW-1 will be spared from the construction activities, but I'd still like to have a monitoring point that is outside of the immediate injection zone. (JHO) 7/23/04: e-mail from Con Ed Gonzalez: This note to update you with our plans regarding the ORC project at the 3rd Ave yard Parking Lot. * Monday, July 26: A field walk among Remediation, CM, the consultant and subcontractor is scheduled at 9 AM. We will be reviewing the scope of work and selecting the injection points. Also we will be reviewing utility drawings and the

THIRD AVENUE YARD (Continued) **U001832241**

code 753 markups so that we can select a location for the requested sentinel MW. *The ORC implementation will commence on July 30th. *Pending on MW location, if for example is to be done outside the site property (on the sidewalk), a street permit will have be secured, at this time we don't know, or at which sidewalk the MW will be installed, therefore, upon Monday field walk, I'll update you regarding proposed schedule to install this MW. (JHO) 7/26/04: site visit with Con ed (Mariela Gonzalez, Vinny Desiderio and Ulrick Samuel) and First Environment (John Engdahl). 2 additional wells will be installed to the northeast and southeast of existing well MW-1 in the former parking lot area. Both proposed wells are within property/fence line.(JHO) 7/26/07: e-mail from Con Ed Gonzalez: As we discussed, I'm attaching GW data from the original three MWs installed at the parking Lot. These wells were destroyed during soil excavation. Also attached is GW data (three rounds of data) for the existing MW#3 (at the south area). I only summarized VOCs since SVOC are either ND or below GW standards. And to document, below I typed some of the clarifications regarding the scope of work: - Two MWs (could be 2 diameter) to be installed at about 5' south and north of the ORC injection borders. The wells to be located the closest possible toward the property fence at 4th Ave, but inside the parking lot property. - At these two MW locations, soil sampling is not anticipated since wells are being drilled on clean sand from 0 to 10'. If soil below 10' shows any evidence of contamination (odor, color or high PID readings) then a soil sample above the GW elevation should be collected. - The MW #1 and #2 will be extended out [NOTE: converted to stick up wells - JHO] so that the MWs are not covered during paving/site surface restoration activities. E-mailed response to Gonzalez: The concentrations in groundwater from the one round of sampling of the original wells in the south tank area indicates no detectable VOCs. These wells were closer to the tanks (the ostensible source of the contamination). The concentrations in new MW-3 seem to be fairly consistent, and are low. You can stick to the original plan - i.e., ORC for the north tank area. The south area will be capped with the new building, preventing any further rainwater infiltration. I would recommend that well MW-3 be sampled on the same frequency as the north area wells in order to track any remaining contaminant concerns. NOTE ADDED 9/11/07 BY JHO - there were 14 x 550-gallon gasoline USTs located in the northern area, which is the source of the contamination. (JHO) 7/28/04: NFA letter for PCBs in soil issued to Con Edison. (SKA) 9/24/04: E-mail from M. Gonzalez transmitting lab results for soil and groundwater collected during installation of additional monitoring wells. High concentrations of gasoline constituents were noted in soil along fence line, where no soil was previously excavated. The original excavation for the PCB contamianted soil encountered a number of 550-gallon gasoline USTs, which were excavated and removed. However, in an effort to prevent the fence along the site perimeter from collapsing, excavation was halted before reaching clean end-points. The two new wells (MW-4 and MW-5) were installed in the native material. Concentrations in soil in the native material range from ND for benzene to 1416 ppm for xylenes. Groundwater collected from wells MW-1, MW-3, MW-4 and MW-5 show moderate to high conentrations of dissolved BTEX (highest benzene = 1730 ppb, toluene = 7070 ppb, ethylbenzene = 3170 ppb, xylene = 16,600 ppb). These are the concentrations following ORC injection, which was completed on July 31, 2004. 10/5/04: Con Ed submits report on September 2004 monitoring well installation and

THIRD AVENUE YARD (Continued) **U001832241**

groundwater sampling event. 8/6/07: e-mail from John Engdahl (First Environment) transmitting conceptual proposal for surfactant injection to enhance product recovery efforts: Attached please find our memo summarizing the recent investigation activities and the proposed investigation (soil gas) and remediation (VEFR w/ surfactant injection) for the 3rd Avenue Employee Parking Lot. Your expedited review of the document would be greatly appreciated, particularly the soil gas sampling portion. We followed the NYS DOH guidance document, however the guidance document does not specifically address our situation (i.e., near slab samples for VI assessment purposes, unconfined surface cover, etc.). We developed our scope based on our experience and knowledge from other sites and other guidance documents, including the NJDEP, EPA, ITRC, and API. We have schedule the GeoProbe for this Thursday, August 9, 2007. See eDocs for memo. (JHO) 8/9/07: e-mail response to First Environment (Engdahl): As we discussed on the phone this morning, NYSDOH has reviewed the soil vapor sampling plan and finds it acceptable. You will not need to run the SIM method, since the TO-15 detection limits should be sufficient. Please make sure to tell the lab what contaminants you are specifically interested in (i.e., BTEX). As for the proposal for surfactant flushing, please send a hard copy of the memo with the revised figure to: Jim Harrington NYSDEC - Bureau of Technical Support 625 Broadway Albany, NY 12233-7020 Please send me a hard copy of the revised figure, and e-mail me a PDF version as well. NOTE: memo saved in eDocs contains both original and revised site plan. (JHO) 8/22/07: Spoke with Jim Harrington, DER Technical Support - he has assigned this to Kevin Carpenter, who will review the proposal and provide comments. (JHO) 1/31/14 - Remedial action work plan recieved from consultant recommended surfactant injection to address LNAPL which has been recurring in site wells. Sent comments/questions reply via email. (JOC) 2/27/14 - discussed with Con Edison PM Gonzalez 2/26. She would be check with consultant for response to my questions/comments. (JOC) 6/2/15 - received email from consultant 5/22/15 that they conducted a round of groundwater sampling in March 2015 and based on their findings they would like to discuss modifying their prior proposal, which had been for surfactant injection. Latest round did not see LNAPL in any wells, while dissolved VOC contaminants remain: in 8 wells sampled, 2 had low VOC concentrations, 2 had concentrations about 1 ppm (0.7 and 1.1) and 4 had concentrations in excess of 5 ppm (6.4, 7, 20 and 26 ppm) for CP-51 VOC list contaminants. The 5/22 email includes that an in-situ bio-augmentation program will most likely be the preferred approach, but that updated conditions and other site specifics must be first evaluated, and included that they would like to discuss the matter. Responded by email on 5/22 that I would be available to discuss it and provided some dates to do so. Awaiting response from consultant/Con Edison. (JOC) 7/14/16 had conference call 6/15/15 with Con Ed (Gonzalez), First Environment (Lattanzi) went through that the prior excavation work stayed within the property line and with the continued elevated dissolved concentrations that there remained a need for further work under the sidewalk, bringing up again that the old property drawing shows the old fill lines for the former gasoline station on the sidewalk along the curb; Mr. Lattanzi talked about the difficulty of work with the utilities under the sidewalk (e.g., sewer and subway ductwork) and the adjacent subway under 4th Avenue; the conversation ended with Ms. Gonzalez advising that FE s contract was ending very shortly, that Con Ed would be working on transitioning

THIRD AVENUE YARD (Continued) **U001832241**

the project over to their other consultant AECOM. Department staff met with Con Edison on May 10, 2016 and July 8, 2016 to discuss Con Edison's 3rd Avenue Yard overall and how to move forward with a comprehensive approach. Anticipate feedback from Con Edison shortly.(JOC) 11/18/2016 Austin This spill report is being transferred from Joe O Connell to Jennifer Kann - end. 06/05/17: J.Kann - as per Jeff spill reassigned to Kumar. 6/8/17 - Haggerty: Closed/consolidated under Site C224245. Further investigation and remediation will be conducted under the BCP."

Remarks: "HISTORICAL SPILL FOUND DURING SOME TEST BORINGS. NO SEWERS OR WATERWAYS. NO SMOKE OR FIRE. NO PRIVATE PROPERTY AFFECTED. CON EDISON REFERENCE NUMBER NOT AVAILABLE AT THIS TIME."

All Materials:

Site ID:	263576
Operable Unit ID:	854139
Operable Unit:	01
Material ID:	521137
Material Code:	0009
Material Name:	gasoline
Case No.:	Not reported
Material FA:	Petroleum
Quantity:	-1.00
Units:	G
Recovered:	.00
Oxygenate:	Not reported

BB693 **CON EDISON VAULT SUBMERSIBLE: 5837** **FINDS 1017398354**
213 3RD ST **ECHO N/A**
< 1/8 **BROOKLYN, NY 11215**
1 ft.

Site 9 of 25 in cluster BB

Relative: Higher

Actual: 13 ft.

FINDS:

Registry ID: 110062975240

Environmental Interest/Information System

RCRAInfo is a national information system that supports the Resource Conservation and Recovery Act (RCRA) program through the tracking of events and activities related to facilities that generate, transport, and treat, store, or dispose of hazardous waste. RCRAInfo allows RCRA program staff to track the notification, permit, compliance, and corrective action activities required under RCRA.

Click this hyperlink while viewing on your computer to access additional FINDS: detail in the EDR Site Report.

ECHO:

Envid:	1017398354
Registry ID:	110062975240
DFR URL:	http://echo.epa.gov/detailed-facility-report?fid=110062975240

AZ694 **275 4TH AVENUE** **NY VCP** **S118943374**
275 4TH AVENUE **N/A**
< 1/8 **NEW YORK CITY, NY**
1 ft.

Site 22 of 28 in cluster AZ

Relative: Higher
Actual: 27 ft.

VCP NYC:
Project ID: 14CVCP240K
Project Name: 275 4TH AVENUE
Project Address: 275 4TH AVENUE
Borough: BROOKLYN

VCP NYC:
Project ID: 14CVCP240K
File Name: 2014-04-11.RIR
URL: http://www.nyc.gov/html/oer/downloads/pdf/repository/NYCBCP_Brooklyn/14CVCP240K/2014-04-12.14CVCP240K.report.RIR.Impact.pdf

Project ID: 14CVCP240K
File Name: 2014-06-03.RAWP_Final
URL: http://www.nyc.gov/html/oer/downloads/pdf/repository/NYCBCP_Brooklyn/14CVCP240K/2014-06-02.14CVCP240K.report.RAWP.Final.pdf

Project ID: 14CVCP240K
File Name: 2014-06-03.Factsheet-1
URL: http://www.nyc.gov/html/oer/downloads/pdf/repository/NYCBCP_Brooklyn/14CVCP240K/2014-06-02.14CVCP240K.doc.FactSheet-1.pdf

Project ID: 14CVCP240K
File Name: 2014-06-03.Translated_Factsheet-1
URL: http://www.nyc.gov/html/oer/downloads/pdf/repository/NYCBCP_Brooklyn/14CVCP240K/2014-06-02.14CVCP240K.doc.FactSheet-1_Translated.pdf

Project ID: 14CVCP240K
File Name: 2014-06-03.Translated_CPS
URL: http://www.nyc.gov/html/oer/downloads/pdf/repository/NYCBCP_Brooklyn/14CVCP240K/2014-06-02.14CVCP240K.doc.CPS_Translated.pdf

Project ID: 14CVCP240K
File Name: 2014-07-18.Stipulation_List
URL: http://www.nyc.gov/html/oer/downloads/pdf/repository/NYCBCP_Brooklyn/14CVCP240K/2014-07-18.14CVCP240K.report.Stipulation_List.Impact.pdf

Project ID: 14CVCP240K
File Name: 2014-07-18.Decision_Document
URL: http://www.nyc.gov/html/oer/downloads/pdf/repository/NYCBCP_Brooklyn/14CVCP240K/2014-07-18.14EHAZ054K.doc.Decision_Document.OER.pdf

Project ID: 14CVCP240K
File Name: 2014-11-17.Factsheet-2
URL: http://www.nyc.gov/html/oer/downloads/pdf/repository/NYCBCP_Brooklyn/14CVCP240K/2014-11-17.14CVCP240K.doc.FactSheet-2.pdf

Project ID: 14CVCP240K
File Name: 2014-11-17.Translated_Factsheet-2
URL: http://www.nyc.gov/html/oer/downloads/pdf/repository/NYCBCP_Brooklyn/14CVCP240K/2014-11-17.14CVCP240K.doc.FactSheet-2_Translated.pdf

BA695 **JEN JAY TRANSMISSION INC** **EDR Hist Auto** **1022021870**
296 4TH AVE **N/A**
< 1/8 **BROOKLYN, NY 11215**
1 ft.

Site 42 of 45 in cluster BA

Relative: EDR Hist Auto
Higher

Actual:
23 ft.

Year:	Name:	Type:
1979	JEN JAY TRANSMISSION INC	Automotive Repair Shops, NEC
1980	JEN JAY TRANSMISSION INC	Automotive Repair Shops, NEC
1982	JEN JAY TRANSMISSION INC	Automotive Repair Shops, NEC
1983	JEN JAY TRANSMISSION INC	Automotive Repair Shops, NEC
1985	JEN JAY TRANSMISSION INC	Automotive Repair Shops, NEC
1986	JEN JAY TRANSMISSION INC	Automotive Repair Shops, NEC
1987	JEN JAY TRANSMISSION INC	Automotive Repair Shops, NEC
1988	JEN JAY TRANSMISSION INC	Automotive Repair Shops, NEC
1989	JEN JAY TRANSMISSION INC	Automotive Transmission Repair Shops
1990	JEN JAY TRANSMISSION INC	Automotive Transmission Repair Shops
1991	JEN JAY TRANSMISSION INC	Automotive Transmission Repair Shops
1992	JEN JAY TRANSMISSION INC	Automotive Transmission Repair Shops
1993	JEN JAY TRANSMISSION INC	Automotive Transmission Repair Shops
2002	AFFORTABLE AUTO COLLISION	General Automotive Repair Shops
2003	AFFORTABLE AUTO COLLISION	General Automotive Repair Shops
2004	AFFORTABLE AUTO COLLISION	General Automotive Repair Shops
2005	AFFORTABLE AUTO COLLISION	General Automotive Repair Shops

---

BA696 **222 1ST STREET** **NY Spills** **S102150009**
CON EDSION **N/A**
< 1/8 **KINGS (County), NY**
1 ft.

Site 43 of 45 in cluster BA

Relative: SPILLS:
Higher

Actual:
22 ft.

Spill Number/Closed Date:	9501055 / 2004-07-16
Facility ID:	9501055
Facility Type:	ER
DER Facility ID:	167594
Site ID:	201439
DEC Region:	2
Spill Cause:	Equipment Failure
Spill Class:	C3
SWIS:	2401
Spill Date:	1995-04-25
Investigator:	CAENGELH
Referred To:	Not reported
Reported to Dept:	1995-04-25
CID:	Not reported
Water Affected:	Not reported
Spill Source:	Commercial Vehicle
Spill Notifier:	Responsible Party
Cleanup Ceased:	Not reported
Cleanup Meets Std:	False
Last Inspection:	Not reported
Recommended Penalty:	False
UST Trust:	False
Remediation Phase:	0
Date Entered In Computer:	1995-05-16
Spill Record Last Update:	2004-07-16
Spiller Name:	Not reported

222 1ST STREET (Continued) **S102150009**

Spiller Company:	Not reported
Spiller Address:	Not reported
Spiller Company:	Not reported
Contact Name:	Not reported
DEC Memo:	"Prior to Sept, 2004 data translation this spill Lead_DEC Field was ENGELHARDT 7/16/04: Cpm Ed submitted copy of NYCDEP notification letter: Con Ed crew cleaned up the spill with pads and noncombustible absorbent material. Close out. (JHO)"
Remarks:	"BLOW OFF VALVE ON VEHICLE FAILED WHILE BEING FILLED - SPILL IS CONTAINED IN PROCESS PF BEING CLEANED."

All Materials:

Site ID:	201439
Operable Unit ID:	1015172
Operable Unit:	01
Material ID:	369669
Material Code:	0009
Material Name:	gasoline
Case No.:	Not reported
Material FA:	Petroleum
Quantity:	15.00
Units:	G
Recovered:	.00
Oxygenate:	Not reported

BB697 **VERIZON LOG 31756 MANHOLE 325** **RCRA NonGen / NLR** **1014917856**
3RD ST & 3RD AVE **NYP000962894**
< 1/8 **BROOKLYN, NY 11215**
1 ft.

Site 10 of 25 in cluster BB

Relative: **Higher**

Actual: **14 ft.**

RCRA NonGen / NLR:

Date form received by agency:	03/07/2008
Facility name:	VERIZON LOG 31756 MANHOLE 325
Facility address:	3RD ST & 3RD AVE BROOKLYN, NY 11215
EPA ID:	NYP000962894
Mailing address:	HANSE AVE FREEPORT, NY 11520
Contact:	JOHN QUATRALE
Contact address:	HANSE AVE FREEPORT, NY 11520
Contact country:	US
Contact telephone:	Not reported
Contact email:	Not reported
EPA Region:	02
Classification:	Non-Generator
Description:	Handler: Non-Generators do not presently generate hazardous waste

Handler Activities Summary:

U.S. importer of hazardous waste:	No
Mixed waste (haz. and radioactive):	No
Recycler of hazardous waste:	No
Transporter of hazardous waste:	No
Treater, storer or disposer of HW:	No
Underground injection activity:	No
On-site burner exemption:	No

VERIZON LOG 31756 MANHOLE 325 (Continued) **1014917856**

Furnace exemption:	No
Used oil fuel burner:	No
Used oil processor:	No
User oil refiner:	No
Used oil fuel marketer to burner:	No
Used oil Specification marketer:	No
Used oil transfer facility:	No
Used oil transporter:	No

Violation Status: No violations found

BA698 **CONSOLIDATED EDISON** **NY MANIFEST** **S120957304**
222 FIRST STREET **N/A**
< 1/8 **BROOKLYN, NY 11215**
1 ft.

Site 44 of 45 in cluster BA

Relative: Higher
Actual: 19 ft.

NY MANIFEST:

Country:	USA
EPA ID:	NYD000706218
Facility Status:	Not reported
Location Address 1:	222 1ST ST
Code:	BP
Location Address 2:	Not reported
Total Tanks:	Not reported
Location City:	BROOKLYN
Location State:	NY
Location Zip:	11215
Location Zip 4:	1892

NY MANIFEST:

EPAID:	NYD000706218
Mailing Name:	CONSOLIDATED EDISON
Mailing Contact:	FRANKLIN MURRAY
Mailing Address 1:	4 IRVING PLACE
Mailing Address 2:	RM 828
Mailing City:	NEW YORK
Mailing State:	NY
Mailing Zip:	10003
Mailing Zip 4:	Not reported
Mailing Country:	USA
Mailing Phone:	2124602808

NY MANIFEST:

Document ID:	Not reported
Manifest Status:	Not reported
seq:	Not reported
Year:	2018
Trans1 State ID:	NYD006982359
Trans2 State ID:	Not reported
Generator Ship Date:	11/16/2018
Trans1 Recv Date:	11/16/2018
Trans2 Recv Date:	Not reported
TSD Site Recv Date:	11/19/2018
Part A Recv Date:	Not reported
Part B Recv Date:	Not reported
Generator EPA ID:	NYD000706218
Trans1 EPA ID:	Not reported
Trans2 EPA ID:	Not reported

CONSOLIDATED EDISON (Continued) **S120957304**

TSDF ID 1:	NYD980593636
TSDF ID 2:	Not reported
Manifest Tracking Number:	001434922FLE
Import Indicator:	N
Export Indicator:	N
Discr Quantity Indicator:	N
Discr Type Indicator:	N
Discr Residue Indicator:	N
Discr Partial Reject Indicator:	N
Discr Full Reject Indicator:	N
Manifest Ref Number:	Not reported
Alt Facility RCRA ID:	Not reported
Alt Facility Sign Date:	Not reported
MGMT Method Type Code:	H141
Waste Code:	Not reported
Waste Code:	Not reported
Waste Code:	Not reported
Waste Code:	Not reported
Waste Code:	Not reported
Waste Code:	Not reported
Quantity:	202
Units:	K - Kilograms (2.2 pounds)
Number of Containers:	2
Container Type:	DM - Metal drums, barrels
Handling Method:	L Landfill.
Specific Gravity:	1
Waste Code:	Not reported
Waste Code 1_2:	Not reported
Waste Code 1_3:	Not reported
Waste Code 1_4:	B007
Waste Code 1_5:	Not reported
Waste Code 1_6:	Not reported

Click this hyperlink while viewing on your computer to access
89 additional NY MANIFEST: record(s) in the EDR Site Report.

BB699 **VERIZON YARD** **NY Spills** **S112809626**
201 THIRD ST **N/A**
< 1/8 **BROOKLYN, NY**
1 ft.

Site 11 of 25 in cluster BB

Relative: **Lower**
Actual: **11 ft.**

SPILLS:

Spill Number/Closed Date:	1215027 / 2013-01-29
Facility ID:	1215027
Facility Type:	ER
DER Facility ID:	433590
Site ID:	478305
DEC Region:	2
Spill Cause:	Equipment Failure
Spill Class:	D4
SWIS:	2401
Spill Date:	2013-01-28
Investigator:	RMPIPER
Referred To:	Not reported
Reported to Dept:	2013-01-28
CID:	Not reported

VERIZON YARD (Continued) **S112809626**

Water Affected:	Not reported
Spill Source:	Commercial Vehicle
Spill Notifier:	Other
Cleanup Ceased:	Not reported
Cleanup Meets Std:	False
Last Inspection:	Not reported
Recommended Penalty:	False
UST Trust:	False
Remediation Phase:	0
Date Entered In Computer:	2013-01-28
Spill Record Last Update:	2013-01-29
Spiller Name:	Not reported
Spiller Company:	VERIZON
Spiller Address:	Not reported
Spiller Company:	999
Contact Name:	THOMAS BOSSHARD
DEC Memo:	"small spill to pavement. Cleaned. .closed."
Remarks:	"on pavement - cleanup pending crew on site"

All Materials:

Site ID:	478305
Operable Unit ID:	1228081
Operable Unit:	01
Material ID:	2225649
Material Code:	0010
Material Name:	hydraulic oil
Case No.:	Not reported
Material FA:	Petroleum
Quantity:	5.00
Units:	G
Recovered:	Not reported
Oxygenate:	Not reported

AZ700 **275 4TH AVE INVESTORS LLC** **NY MANIFEST** **S119071837**
275 4TH AVE **N/A**
< 1/8 **BROOKLYN, NY 11215**
1 ft.

Site 23 of 28 in cluster AZ

Relative: Higher
Actual: 27 ft.

NY MANIFEST:

Country:	USA
EPA ID:	NYD986914133
Facility Status:	Not reported
Location Address 1:	275 4TH AVE
Code:	BP
Location Address 2:	Not reported
Total Tanks:	Not reported
Location City:	BROOKLYN
Location State:	NY
Location Zip:	11215
Location Zip 4:	Not reported

NY MANIFEST:

EPAID:	NYD986914133
Mailing Name:	275 4TH AVE INVESTORS LLC
Mailing Contact:	275 4TH AVE INVESTORS LLC/SPARTAN PETROLEUM
Mailing Address 1:	850 3RD AVE STE 130
Mailing Address 2:	Not reported

275 4TH AVE INVESTORS LLC (Continued) **S119071837**

Mailing City:	NEW YORK
Mailing State:	NY
Mailing Zip:	10022
Mailing Zip 4:	Not reported
Mailing Country:	USA
Mailing Phone:	5162953400

NY MANIFEST:

Document ID:	Not reported
Manifest Status:	Not reported
seq:	Not reported
Year:	2015
Trans1 State ID:	NJR000029967
Trans2 State ID:	Not reported
Generator Ship Date:	04/16/2015
Trans1 Recv Date:	04/16/2015
Trans2 Recv Date:	Not reported
TSD Site Recv Date:	04/16/2015
Part A Recv Date:	Not reported
Part B Recv Date:	Not reported
Generator EPA ID:	NYD986914133
Trans1 EPA ID:	Not reported
Trans2 EPA ID:	Not reported
TSDF ID 1:	PAD085690592
TSDF ID 2:	Not reported
Manifest Tracking Number:	013799064JJK
Import Indicator:	N
Export Indicator:	N
Discr Quantity Indicator:	Y
Discr Type Indicator:	N
Discr Residue Indicator:	N
Discr Partial Reject Indicator:	N
Discr Full Reject Indicator:	N
Manifest Ref Number:	Not reported
Alt Facility RCRA ID:	Not reported
Alt Facility Sign Date:	Not reported
MGMT Method Type Code:	H110
Waste Code:	Not reported
Waste Code:	Not reported
Waste Code:	Not reported
Waste Code:	Not reported
Waste Code:	Not reported
Waste Code:	Not reported
Quantity:	48040
Units:	P - Pounds
Number of Containers:	1
Container Type:	DT - Dump trucks
Handling Method:	T Chemical, physical, or biological treatment.
Specific Gravity:	1
Waste Code:	D006
Waste Code 1_2:	Not reported
Waste Code 1_3:	Not reported
Waste Code 1_4:	Not reported
Waste Code 1_5:	Not reported
Waste Code 1_6:	Not reported

275 4TH AVE INVESTORS LLC (Continued) **S119071837**

Click this hyperlink while viewing on your computer to access
-1 additional NY MANIFEST: record(s) in the EDR Site Report.

BD701 **CON EDISON SERVICE BOX: 35057** **FINDS** **1016893693**
303 4TH AVE **ECHO** **N/A**
< 1/8 **NEW YORK, NY 10010**
1 ft.

Site 7 of 11 in cluster BD

Relative: Higher
Actual: 26 ft.

FINDS:

Registry ID: 110060181100

Environmental Interest/Information System
RCRAInfo is a national information system that supports the Resource Conservation and Recovery Act (RCRA) program through the tracking of events and activities related to facilities that generate, transport, and treat, store, or dispose of hazardous waste. RCRAInfo allows RCRA program staff to track the notification, permit, compliance, and corrective action activities required under RCRA.

Click this hyperlink while viewing on your computer to access
additional FINDS: detail in the EDR Site Report.

ECHO:

Envid:	1016893693
Registry ID:	110060181100
DFR URL:	http://echo.epa.gov/detailed-facility-report?fid=110060181100

AZ702 **CON EDISON SERVICE BOX: 17869** **RCRA NonGen / NLR** **1017779286**
9 GARFIELD ST **FINDS** **NYP004572756**
< 1/8 **BROOKLYN, NY 11215**
1 ft.

Site 24 of 28 in cluster AZ

Relative: Higher
Actual: 27 ft.

RCRA NonGen / NLR:

Date form received by agency:	07/23/2014
Facility name:	CON EDISON SERVICE BOX: 17869
Facility address:	9 GARFIELD ST BROOKLYN, NY 11215
EPA ID:	NYP004572756
Mailing address:	IRVING PL, 15TH FL NE NEW YORK, NY 10003
Contact:	THOMAS TEELING
Contact address:	Not reported Not reported
Contact country:	Not reported
Contact telephone:	212-460-3770
Contact email:	Not reported
EPA Region:	02
Classification:	Non-Generator
Description:	Handler: Non-Generators do not presently generate hazardous waste

Handler Activities Summary:

CON EDISON SERVICE BOX: 17869 (Continued) **1017779286**

U.S. importer of hazardous waste: No
Mixed waste (haz. and radioactive): No
Recycler of hazardous waste: No
Transporter of hazardous waste: No
Treater, storer or disposer of HW: No
Underground injection activity: No
On-site burner exemption: No
Furnace exemption: No
Used oil fuel burner: No
Used oil processor: No
User oil refiner: No
Used oil fuel marketer to burner: No
Used oil Specification marketer: No
Used oil transfer facility: No
Used oil transporter: No

Historical Generators:
Date form received by agency: 06/23/2014
Site name: CON EDISON
Classification: Large Quantity Generator

Date form received by agency: 06/23/2014
Site name: CON EDISON
Classification: Not a generator, verified

Violation Status: No violations found

FINDS:

Registry ID: 110063836014

Environmental Interest/Information System
RCRAInfo is a national information system that supports the Resource Conservation and Recovery Act (RCRA) program through the tracking of events and activities related to facilities that generate, transport, and treat, store, or dispose of hazardous waste. RCRAInfo allows RCRA program staff to track the notification, permit, compliance, and corrective action activities required under RCRA.

Click this hyperlink while viewing on your computer to access additional FINDS: detail in the EDR Site Report.

BA703 **CONSOLIDATED EDISON** **NY MANIFEST** **S105058470**
222 1ST ST **N/A**
< 1/8 **BROOKLYN, NY 11215**
1 ft.

Site 45 of 45 in cluster BA

Relative: Higher
Actual: 19 ft.

NY MANIFEST:
Country: USA
EPA ID: NYP000920355
Facility Status: Not reported
Location Address 1: 222 1ST ST
Code: BP
Location Address 2: Not reported
Total Tanks: Not reported
Location City: BROOKLYN

CONSOLIDATED EDISON (Continued) **S105058470**

Location State: NY
Location Zip: 11215
Location Zip 4: 1892

NY MANIFEST:
EPAID: NYP000920355
Mailing Name: CONSOLIDATED EDISON
Mailing Contact: FRANKLIN MURRAY
Mailing Address 1: 4 IRVING PLACE RM 828
Mailing Address 2: Not reported
Mailing City: NEW YORK
Mailing State: NY
Mailing Zip: 10003
Mailing Zip 4: 1892
Mailing Country: USA
Mailing Phone: 2124602808

NY MANIFEST:
Document ID: NYB6957288
Manifest Status: C
seq: Not reported
Year: 1995
Trans1 State ID: XX98MGNJ
Trans2 State ID: Not reported
Generator Ship Date: 05/23/1995
Trans1 Recv Date: 05/23/1995
Trans2 Recv Date: / /
TSD Site Recv Date: 05/23/1995
Part A Recv Date: / /
Part B Recv Date: 06/02/1995
Generator EPA ID: NYP000920355
Trans1 EPA ID: MAD039322250
Trans2 EPA ID: Not reported
TSDF ID 1: NYD980593636
TSDF ID 2: Not reported
Manifest Tracking Number: Not reported
Import Indicator: Not reported
Export Indicator: Not reported
Discr Quantity Indicator: Not reported
Discr Type Indicator: Not reported
Discr Residue Indicator: Not reported
Discr Partial Reject Indicator: Not reported
Discr Full Reject Indicator: Not reported
Manifest Ref Number: Not reported
Alt Facility RCRA ID: Not reported
Alt Facility Sign Date: Not reported
MGMT Method Type Code: Not reported
Waste Code: B003 - PETROLEUM OIL WITH 500 PPM OR > PCB
Waste Code: Not reported
Waste Code: Not reported
Waste Code: Not reported
Waste Code: Not reported
Waste Code: Not reported
Quantity: 00370
Units: K - Kilograms (2.2 pounds)
Number of Containers: 002
Container Type: DM - Metal drums, barrels

CONSOLIDATED EDISON (Continued) **S105058470**

Handling Method:	B Incineration, heat recovery, burning.
Specific Gravity:	100
Waste Code:	B007 - OTHER MISCELLANEOUS PCB WASTES
Waste Code:	Not reported
Waste Code:	Not reported
Waste Code:	Not reported
Waste Code:	Not reported
Quantity:	00146
Units:	K - Kilograms (2.2 pounds)
Number of Containers:	001
Container Type:	DM - Metal drums, barrels
Handling Method:	L Landfill.
Specific Gravity:	100

Click this hyperlink while viewing on your computer to access
-1 additional NY MANIFEST: record(s) in the EDR Site Report.

BG704 **MAACO AUTO PAINTING & BODYWORKS INC** **FINDS 1016199367**
358 FOURTH AVE **ECHO N/A**
< 1/8 **BROOKLYN, NY 11215**
1 ft.

Site 1 of 26 in cluster BG

Relative: Higher

Actual: 25 ft.

FINDS:

Registry ID: 110004406054

Environmental Interest/Information System
RCRAInfo is a national information system that supports the Resource Conservation and Recovery Act (RCRA) program through the tracking of events and activities related to facilities that generate, transport, and treat, store, or dispose of hazardous waste. RCRAInfo allows RCRA program staff to track the notification, permit, compliance, and corrective action activities required under RCRA.

Click this hyperlink while viewing on your computer to access
additional FINDS: detail in the EDR Site Report.

ECHO:

Envid:	1016199367
Registry ID:	110004406054
DFR URL:	http://echo.epa.gov/detailed-facility-report?fid=110004406054

BH705 **NYC DEP** **RCRA NonGen / NLR 1014957379**
240 6TH ST **NY MANIFEST NYP003665437**
< 1/8 **BROOKLYN, NY 11215**
1 ft.

Site 1 of 8 in cluster BH

Relative: Higher

Actual: 21 ft.

RCRA NonGen / NLR:

Date form received by agency:	09/28/2012
Facility name:	NYC DEP
Facility address:	240 6TH ST BROOKLYN, NY 11215

NYC DEP (Continued) **1014957379**

EPA ID: NYP003665437
Mailing address: JUNCTION BLVD
FLUSHING, NY 11373
Contact: JOANNE NURSE
Contact address: JUNCTION BLVD
FLUSHING, NY 11373
Contact country: US
Contact telephone: 718-595-4675
Contact email: Not reported
EPA Region: 02
Classification: Non-Generator
Description: Handler: Non-Generators do not presently generate hazardous waste

Handler Activities Summary:
U.S. importer of hazardous waste: No
Mixed waste (haz. and radioactive): No
Recycler of hazardous waste: No
Transporter of hazardous waste: No
Treater, storer or disposer of HW: No
Underground injection activity: No
On-site burner exemption: No
Furnace exemption: No
Used oil fuel burner: No
Used oil processor: No
User oil refiner: No
Used oil fuel marketer to burner: No
Used oil Specification marketer: No
Used oil transfer facility: No
Used oil transporter: No

Historical Generators:
Date form received by agency: 05/31/2012
Site name: NYC DEP
Classification: Conditionally Exempt Small Quantity Generator

Violation Status: No violations found

NY MANIFEST:
Country: USA
EPA ID: NYP003665437
Facility Status: Not reported
Location Address 1: 240 6TH ST
Code: BP
Location Address 2: Not reported
Total Tanks: Not reported
Location City: BROOKLYN
Location State: NY
Location Zip: 11215
Location Zip 4: Not reported

NY MANIFEST:
EPAID: NYP003665437
Mailing Name: NYC DEP
Mailing Contact: NYC DEP
Mailing Address 1: 96-05 HORACE HARDING EXPY
Mailing Address 2: Not reported
Mailing City: CORONA

NYC DEP (Continued) **1014957379**

Mailing State:	NY
Mailing Zip:	11368
Mailing Zip 4:	Not reported
Mailing Country:	USA
Mailing Phone:	Not reported

NY MANIFEST:

Document ID:	Not reported
Manifest Status:	Not reported
seq:	Not reported
Year:	2012
Trans1 State ID:	NYD049178296
Trans2 State ID:	Not reported
Generator Ship Date:	05/17/2012
Trans1 Recv Date:	05/17/2012
Trans2 Recv Date:	Not reported
TSD Site Recv Date:	06/01/2012
Part A Recv Date:	Not reported
Part B Recv Date:	Not reported
Generator EPA ID:	NYP003665437
Trans1 EPA ID:	Not reported
Trans2 EPA ID:	Not reported
TSDF ID 1:	CDX480000000
TSDF ID 2:	Not reported
Manifest Tracking Number:	010098779JJK
Import Indicator:	N
Export Indicator:	Y
Discr Quantity Indicator:	N
Discr Type Indicator:	N
Discr Residue Indicator:	N
Discr Partial Reject Indicator:	N
Discr Full Reject Indicator:	N
Manifest Ref Number:	Not reported
Alt Facility RCRA ID:	Not reported
Alt Facility Sign Date:	Not reported
MGMT Method Type Code:	H141
Waste Code:	Not reported
Waste Code:	Not reported
Waste Code:	Not reported
Waste Code:	Not reported
Waste Code:	Not reported
Waste Code:	Not reported
Quantity:	10.0
Units:	P - Pounds
Number of Containers:	1.0
Container Type:	DF - Fiberboard or plastic drums (glass)
Handling Method:	R Material recovery of more than 75 percent of the total material.
Specific Gravity:	1.0
Waste Code:	D009
Waste Code 1_2:	Not reported
Waste Code 1_3:	Not reported
Waste Code 1_4:	Not reported
Waste Code 1_5:	Not reported
Waste Code 1_6:	Not reported

NYC DEP (Continued) **1014957379**

Click this hyperlink while viewing on your computer to access
-1 additional NY MANIFEST: record(s) in the EDR Site Report.

BG706 **BRIDGE FORD** **RCRA NonGen / NLR** **1000106506**
343 4TH AVE **FINDS** **NYD982280091**
< 1/8 **BROOKLYN, NY 11215** **ECHO**
1 ft.

Site 2 of 26 in cluster BG

Relative: Higher
Actual: 26 ft.

RCRA NonGen / NLR:

Date form received by agency:	01/01/2007
Facility name:	BRIDGE FORD
Facility address:	343 4TH AVE BROOKLYN, NY 11215-2717
EPA ID:	NYD982280091
Mailing address:	4TH AVE BROOKLYN, NY 11215
Contact:	Not reported
Contact address:	4TH AVE BROOKLYN, NY 11215
Contact country:	US
Contact telephone:	Not reported
Contact email:	Not reported
EPA Region:	02
Land type:	Facility is not located on Indian land. Additional information is not known.
Classification:	Non-Generator
Description:	Handler: Non-Generators do not presently generate hazardous waste

Owner/Operator Summary:

Owner/operator name:	BRIDGE FORD INC
Owner/operator address:	343 4TH AVE BROOKLYN, NY 11215
Owner/operator country:	US
Owner/operator telephone:	718-369-0788
Owner/operator email:	Not reported
Owner/operator fax:	Not reported
Owner/operator extension:	Not reported
Legal status:	Private
Owner/Operator Type:	Operator
Owner/Op start date:	Not reported
Owner/Op end date:	Not reported

Owner/operator name:	BRIDGE FORD INC
Owner/operator address:	343 4TH AVE BROOKLYN, NY 11215
Owner/operator country:	US
Owner/operator telephone:	718-369-0788
Owner/operator email:	Not reported
Owner/operator fax:	Not reported
Owner/operator extension:	Not reported
Legal status:	Private
Owner/Operator Type:	Owner
Owner/Op start date:	Not reported
Owner/Op end date:	Not reported

Handler Activities Summary:
U.S. importer of hazardous waste: No

BRIDGE FORD (Continued) **1000106506**

Mixed waste (haz. and radioactive): No
Recycler of hazardous waste: No
Transporter of hazardous waste: No
Treater, storer or disposer of HW: No
Underground injection activity: No
On-site burner exemption: No
Furnace exemption: No
Used oil fuel burner: No
Used oil processor: No
User oil refiner: No
Used oil fuel marketer to burner: No
Used oil Specification marketer: No
Used oil transfer facility: No
Used oil transporter: No

Historical Generators:
Date form received by agency: 01/01/2006
Site name: BRIDGE FORD
Classification: Not a generator, verified

Date form received by agency: 07/08/1999
Site name: BRIDGE FORD
Classification: Not a generator, verified

Date form received by agency: 02/17/1994
Site name: BRIDGE FORD
Classification: Small Quantity Generator

. Waste code: D000
. Waste name: Not Defined

. Waste code: D001
. Waste name: IGNITABLE HAZARDOUS WASTES ARE THOSE WASTES WHICH HAVE A FLASHPOINT OF LESS THAN 140 DEGREES FAHRENHEIT AS DETERMINED BY A PENSKY-MARTENS CLOSED CUP FLASH POINT TESTER. ANOTHER METHOD OF DETERMINING THE FLASH POINT OF A WASTE IS TO REVIEW THE MATERIAL SAFETY DATA SHEET, WHICH CAN BE OBTAINED FROM THE MANUFACTURER OR DISTRIBUTOR OF THE MATERIAL. LACQUER THINNER IS AN EXAMPLE OF A COMMONLY USED SOLVENT WHICH WOULD BE CONSIDERED AS IGNITABLE HAZARDOUS WASTE.

Violation Status: No violations found

Evaluation Action Summary:
Evaluation date: 09/20/1998
Evaluation: COMPLIANCE EVALUATION INSPECTION ON-SITE
Area of violation: Not reported
Date achieved compliance: Not reported
Evaluation lead agency: EPA

FINDS:

Registry ID: 110004419745

Environmental Interest/Information System
RCRAInfo is a national information system that supports the Resource Conservation and Recovery Act (RCRA) program through the tracking of events and activities related to facilities that generate, transport,

BRIDGE FORD (Continued) **1000106506**

and treat, store, or dispose of hazardous waste. RCRAInfo allows RCRA program staff to track the notification, permit, compliance, and corrective action activities required under RCRA.

Click this hyperlink while viewing on your computer to access additional FINDS: detail in the EDR Site Report.

ECHO:
Envid: 1000106506
Registry ID: 110004419745
DFR URL: http://echo.epa.gov/detailed-facility-report?fid=110004419745

BI707 **U-HAUL CORP** **RCRA NonGen / NLR** **1000981347**
259 6TH ST - PARK SLOPE **FINDS** **NY0000970509**
< 1/8 **BROOKLYN, NY 11210** **ECHO**
1 ft. **NY MANIFEST**

Site 1 of 43 in cluster BI

Relative: Higher
Actual: 27 ft.

RCRA NonGen / NLR:
Date form received by agency: 01/01/2007
Facility name: U-HAUL CORP
Facility address: 259 6TH ST - PARK SLOPE
BROOKLYN, NY 11210
EPA ID: NY0000970509
Mailing address: 6TH ST - PARK SLOPE
BROOKLYN, NY 11210
Contact: RONALD MARKEY
Contact address: 6TH ST - PARK SLOPE
BROOKLYN, NY 11210
Contact country: US
Contact telephone: 908-389-8181
Contact email: Not reported
EPA Region: 02
Land type: Private
Classification: Non-Generator
Description: Handler: Non-Generators do not presently generate hazardous waste

Owner/Operator Summary:
Owner/operator name: U-HAUL CORP - AMERCO REAL ESTATE
Owner/operator address: 2727 N CENTRAL AVE
PHOENIX, AZ 85004
Owner/operator country: US
Owner/operator telephone: 602-263-6555
Owner/operator email: Not reported
Owner/operator fax: Not reported
Owner/operator extension: Not reported
Legal status: Private
Owner/Operator Type: Operator
Owner/Op start date: Not reported
Owner/Op end date: Not reported

Owner/operator name: U-HAUL CORP - AMERCO REAL ESTATE
Owner/operator address: 2727 N CENTRAL AVE
PHOENIX, AZ 85004
Owner/operator country: US
Owner/operator telephone: 602-263-6555

U-HAUL CORP (Continued) **1000981347**

Owner/operator email: Not reported
Owner/operator fax: Not reported
Owner/operator extension: Not reported
Legal status: Private
Owner/Operator Type: Owner
Owner/Op start date: Not reported
Owner/Op end date: Not reported

Handler Activities Summary:
U.S. importer of hazardous waste: No
Mixed waste (haz. and radioactive): No
Recycler of hazardous waste: No
Transporter of hazardous waste: No
Treater, storer or disposer of HW: No
Underground injection activity: No
On-site burner exemption: No
Furnace exemption: No
Used oil fuel burner: No
Used oil processor: No
User oil refiner: No
Used oil fuel marketer to burner: No
Used oil Specification marketer: No
Used oil transfer facility: No
Used oil transporter: No

Historical Generators:
Date form received by agency: 01/01/2006
Site name: U-HAUL CORP
Classification: Not a generator, verified

Date form received by agency: 12/09/1994
Site name: U-HAUL CORP
Classification: Conditionally Exempt Small Quantity Generator

. Waste code: D018
. Waste name: BENZENE

Violation Status: No violations found

Evaluation Action Summary:
Evaluation date: 12/02/1998
Evaluation: COMPLIANCE EVALUATION INSPECTION ON-SITE
Area of violation: Not reported
Date achieved compliance: Not reported
Evaluation lead agency: EPA

FINDS:

Registry ID: 110008108216

Environmental Interest/Information System
RCRAInfo is a national information system that supports the Resource Conservation and Recovery Act (RCRA) program through the tracking of events and activities related to facilities that generate, transport, and treat, store, or dispose of hazardous waste. RCRAInfo allows RCRA program staff to track the notification, permit, compliance, and

U-HAUL CORP (Continued) **1000981347**

corrective action activities required under RCRA.

Click this hyperlink while viewing on your computer to access additional FINDS: detail in the EDR Site Report.

ECHO:

Envid:	1000981347
Registry ID:	110008108216
DFR URL:	http://echo.epa.gov/detailed-facility-report?fid=110008108216

NY MANIFEST:

Country:	USA
EPA ID:	NY0000970509
Facility Status:	Not reported
Location Address 1:	259 6TH STREET
Code:	BP
Location Address 2:	Not reported
Total Tanks:	Not reported
Location City:	BROOKLYN
Location State:	NY
Location Zip:	11210
Location Zip 4:	Not reported

NY MANIFEST:

EPAID:	NY0000970509
Mailing Name:	UHAUL CORP CT PARKSLOPE
Mailing Contact:	RONALD MARKEY
Mailing Address 1:	259 6TH STREET
Mailing Address 2:	Not reported
Mailing City:	BROOKLYN
Mailing State:	NY
Mailing Zip:	11210
Mailing Zip 4:	Not reported
Mailing Country:	USA
Mailing Phone:	9083898181

NY MANIFEST:

Document ID:	NJA2662963
Manifest Status:	C
seq:	Not reported
Year:	1997
Trans1 State ID:	08690
Trans2 State ID:	Not reported
Generator Ship Date:	01/13/1997
Trans1 Recv Date:	01/13/1997
Trans2 Recv Date:	/ /
TSD Site Recv Date:	01/17/1997
Part A Recv Date:	/ /
Part B Recv Date:	02/03/1997
Generator EPA ID:	NY0000970509
Trans1 EPA ID:	ILD984908202
Trans2 EPA ID:	Not reported
TSDF ID 1:	NJD002182897
TSDF ID 2:	Not reported
Manifest Tracking Number:	Not reported

U-HAUL CORP (Continued) **1000981347**

Import Indicator:	Not reported
Export Indicator:	Not reported
Discr Quantity Indicator:	Not reported
Discr Type Indicator:	Not reported
Discr Residue Indicator:	Not reported
Discr Partial Reject Indicator:	Not reported
Discr Full Reject Indicator:	Not reported
Manifest Ref Number:	Not reported
Alt Facility RCRA ID:	Not reported
Alt Facility Sign Date:	Not reported
MGMT Method Type Code:	Not reported
Waste Code:	D001 - NON-LISTED IGNITABLE WASTES
Waste Code:	Not reported
Waste Code:	Not reported
Waste Code:	Not reported
Waste Code:	Not reported
Waste Code:	Not reported
Quantity:	00411
Units:	P - Pounds
Number of Containers:	001
Container Type:	DM - Metal drums, barrels
Handling Method:	B Incineration, heat recovery, burning.
Specific Gravity:	100

Click this hyperlink while viewing on your computer to access
-1 additional NY MANIFEST: record(s) in the EDR Site Report.

BI708 **CONDOMINIUM** **NY Spills** **S111456504**
270 5TH STREET **N/A**
< 1/8 **BROOKLYN, NY 11215**
1 ft.

Site 2 of 43 in cluster BI

Relative: SPILLS:
Higher

Actual:
27 ft.

Spill Number/Closed Date:	1110410 / 2013-03-01
Facility ID:	1110410
Facility Type:	ER
DER Facility ID:	412719
Site ID:	458245
DEC Region:	2
Spill Cause:	Equipment Failure
Spill Class:	C4
SWIS:	2401
Spill Date:	2011-11-22
Investigator:	RVKETANI
Referred To:	030113 SPILL CASE APPROVED FOR CLOSURE
Reported to Dept:	2011-11-22
CID:	Not reported
Water Affected:	NONE
Spill Source:	Private Dwelling
Spill Notifier:	DEC
Cleanup Ceased:	Not reported
Cleanup Meets Std:	False
Last Inspection:	Not reported
Recommended Penalty:	False
UST Trust:	Not reported
Remediation Phase:	0

CONDOMINIUM (Continued) **S111456504**

Date Entered In Computer: 2011-11-22
Spill Record Last Update: 2013-03-01
Spiller Name: bpc management
Spiller Company: 270 fifth street corp
Spiller Address: 270 fifth street
Spiller Company: 999
Contact Name: Not reported
DEC Memo: "11/22/2011 - being directed to open a new spill for the offsite product issue associated with former BP 13397 at 363 4th Ave (spill 89-01904). 11/23/2011 - sent letter notifying petroleum contamination at 270 Fifth Street and required investigation. Response is required within 15 days in receipt of the letter. Letter was sent to: 270 Fifth Street Corp. 270 Fifth Street Brooklyn, NY 11215 BPC Management 84 Livingston Street Brooklyn, NY 11201 12/6/2011 - received email from Michael Marino, a lawyer who represent the Co-Op building. eDoc. 12/13/2011 - letter to Michael Marino in response to his email dated 12/6/2011. eDoc. required investigation work plan by 1/2012. 5/2/12 - Raphael Ketani. A new spill exists for this same site: #1200737. Arnie Fleming of Fleming Lee Shue called. He is the consultant for the developer of the neighboring site to the west (363 4th Avenue; #8901904). He said that he was at the co-op site yesterday and the contractors had emptied and cleaned out the tank. Because of this, the oil seepage onto 363 4th Avenue had stopped. The tank on the co-op property was a 1,000 gals. and was 2 feet away from the border between the two properties. No piping was found associated with the tank. Mr. Fleming said that he was dewatering his client's property and no oil was flowing in. However, he told Mr. Yu of Yu & Associates that he should start digging out the contaminated soil around the tank as he will stop dewatering and then Yu & Associates will have do their own dewatering in order to remove the contaminated soil. Mr. Yu said that he was waiting for the co-op board to meet in order to give him a decision regarding whether he can proceed with the remediation work. Mr. Yu also state that an oil sample was sent off for fingerprinting. So everyone is waiting for the results. Mr. Fleming said that he emphasized to Mr. Yu that he should take advantage of the present dewatering because it will save him some money. 5/3/12 - Raphael Ketani. This spill case and the spill case for #1200737 involve the same spill at the same site. I discussed this with Randall Austin, Chief of the Spills Unit, and told him that June Feng of my unit was already handling the spill since November 2011. I told him that the later spill should be closed and consolidated with the earlier one. Mr. Austin agreed. I am closing case #1200737 effective today as it involves the same site and the same spill. I will handle spill #1110410 as part of my caseload as it is adjacent to another spill case I am handling, which is situated adjacent to the west on 4th Avenue, and because the oil from this site is impacting the 4th Avenue site. 5/8/12 - Raphael Ketani. I tried to contact Andrew Leung of Yu & Associates (201) 791-0075, ext 105 regarding remediation work at the site, but I could only leave a message. 5/9/12 - Raphael Ketani. I spoke to Mr. Leung about the spill on his site. I told him about the dewatering and water table lowering that was going on at the neighboring property and how this was an opportune time to dig out the contamination. I told him that he should let the co-op board know that they should act now in order to save money during the remediation. Otherwise, they will have to do the dewatering on their own and this will incur additional costs. Mr. Leung said that he was aware of the situation and he will try to get them to act quickly. He

CONDOMINIUM (Continued) **S111456504**

said that he has filed a FOIL request for information regarding the neighboring site. I told him not to wait to receive this information in order to start the dig out as he will loose time. He said that he is already in the process of getting the work started. I told him that I will give the co-op some time to start the work, but the contamination is in the ground and it is affecting the environment now. So the DEC is concerned and wants things to move forward. Mr. Leung said that he understood. He added that Martin Weaver is president of the co-op board and he can be reached at (347) 351-6570. 5/11/12 - Raphael Ketani. Mr. Leung (201) 791-0075 called me today. He said that he had spoken to the co-op board and Mr. Weaver and had tried to impress upon them the urgency of getting the tank pulled and the contaminated soil dug up. He said that they will go ahead with the work. I told Mr. Leung that sounded like good news, but I said I will call Mr. Weaver myself to let him know that the work has to start. I tried to contact Mr. Weaver, but I could only leave a message that the DEC was concerned that no work was taking place regarding the spill and that the co-op was presently in violation of Section 173 and Section 176 of Article 12 of the Navigation Law and may face legal action as a result. Later, Mr. Weaver called me. I explained to him that the DEC was concerned that no remediation work had taken place in the 6 months since the spill was called in. He said that he wasn't aware of when the spill had been called in, but the work will start next week. He went on to say that the co-op wasn't familiar with how to go about doing a cleanup. They had to find an engineer and a cleanup company. So that's why everything is taking so long. I told Mr. Weaver that as long as the work starts next week, then the DEC will simply wait for Mr. Yu to submit the remediation report sometime in the near future. Mr. Weaver assurred me that the work will start next week. 5/15/12 - Raphael Ketani. Vanessa Meer of Yu & Associates (201) 791-0075 called today. She said that Yu & Associates applied for the work permit to the NYC DOB. They hope to get the permits this week and begin the remediation work monday or teusday of next week. 5/25/12 - Raphael Ketani. Mr. Leung (201) 791-0075/cell (201) 310-2501 called and left a message that the UST will be pulled on 5/30/12 and then the soil excavation will start. 5/30/12 - Raphael Ketani. Ms. Meer called and left a message that a car was blocking the entrance to the parking lot and so they couldn't get their equipment to the UST location. They will try going another way. 6/4/12 - Raphael Ketani. Mr. Leung left a message that the 1,080 gal. UST had been removed. The soil excavation will start tomorrow. 6/5/12 - Raphael Ketani. I spoke to Mr. Leung today. I reminded him that Yu & Associates has to follow the contamination and remove all of it. Then they have to take end point samples. He said that he was aware of this and that it will be done. 6/7/12 - Raphael Ketani. I received a call from Jay Solomon (212) 661-9400, the attorney for the family that had been moved out of apartment 1G at 270 5th Street. He said that when the foundation was laid at the construction site next door, lots of oil vapors entered the apartment and the parents and two kids had to be moved into a hotel temporarily. However, he added that the foundation work has been finished. I told Mr. Solomon to contact the company responsible for the air monitoring and have them do a followup indoor air inspection just to be sure everything is alright. He said that the vapors had come from the construction site. I told him that the vapors would more likely come from the 1,080 gal. UST site because there is lots of contaminated soil there and this location is much closer to

CONDOMINIUM (Continued) **S111456504**

apartment 1G. Mr. Solomon didn't comment on this. I added that once the tank is removed, the contamination in the soil is exposed and the oil will vaporize. In any event, I said, it would be good to have a followup indoor air survey done of the apartment. I told him that Fleming Lee Shue was the consultant in charge of setting up the air monitoring and he should contact them. With that, the conversation ended. I tried to contact Arnie Fleming of Fleming Lee Shue (212) 675-3225, the company that had arranged for the air monitoring at the construction site, but I could only leave a message. Mr. Helseth from Fleming Lee Shue called in response to my message. He said that Mr. Fleming was out today, but he will take care of anything that's an issue. I explained that Mr. Solomon had called and wanted a vapor survey performed in his client's apartment. Mr. Helseth said that this will be done. I added that a vapor survey should also be done in the hallway outside the apartment, outside the building itself and next to the excavation area for the 1,080 UST. Mr. Helseth said that this will be done. Later, Mr. Fleming called. We discussed the issue of doing a PID survey in the Shepherd's apartment. I told him that the DEC also wanted a survey inside the building's hallway, just outside the apartment, just outside the apartment in order to get the ambient air concentrations, then next to the UST removal site and finally next to the border of the two concerned properties (condo and excavation site). Mr. Fleming said that he will talk to his client about this. Some time later, Mr. Fleming left a phone message that all parties had agreed to do the vapor surveying. The co-op board was being contacted and it was hoped that the surveying will take place tomorrow, 6/8/12. Mr. Fleming stated that he will keep me posted. 6/8/12 - Raphael Ketani. Dave Yudelson of Sive Paget & Riesel (917) 295-6449 called. He said that the co-op had called him and wanted him to get involved in the project. Mr. Yudelson asked for a site history and the current status. I gave him the information. I also told him that the present source of the vapors was probably the open UST grave. He said that he will go down to the site and see what the situation is and, if they retain him, get the project moving and resolve the spill. Mr. Fleming (212) 675-3225 called me regarding doing the vapor testing inside the apartment and outside at the UST excavation location. Mr. Fleming told me that the lawyer told him not to enter the property and that Yu & Associates will do the work. I told Mr. Fleming that it didn't matter who was going to do the testing, just that the DEC gets the data. Later, I contacted Mr. Leung (201) 791-0075/cell (201) 310-2501 and explained that I wanted Yu & Associates to do the vapor survey. Mr. Leung said that more than one resident had been complaining about vapors from the BP site a while ago. I asked him whether they still were complaining. He said No. Mr. Leung added that nothing is happening right now as he was told the DEC wanted to take a look at the soil delineation results first before more excavating takes place. I told him that was not true. I told him that the DEC wants Yu & Associates to move as quickly as possible to excavate the contaminated soil, then submit the end point results once all of the soil is removed, and then go forward with installing groundwater wells. Mr. Leung said that he thought this was what the DEC wanted. So he will mobilize his crew. 6/12/12 - Raphael Ketani. Ms. Meer (201) 791-0075 called and said that the soil excavation will start on 6/14/12. I asked her about doing the vapor sensing in Mr. Shepherd's apartment. She said that this will also be done when they can set up a date with Mr. Shepherd. Ms. Meer asked whether the 1,080 gal. UST needed to be registered as

CONDOMINIUM (Continued) **S111456504**

it was the only tank on the property. She added that the building is on gas. I told her that she didn't need to register the tank. 6/14/12 - Raphael Ketani. Mr. Fleming left me a message today. He said that one of his workers did a PID survey of the neighborhood. The only vapor detections were about 8 ppm just across the property fence with 270 5th Street. The detections were at the location of the open tank grave. Mr. Fleming added that the tank is sitting on the ground and hasn't been removed and the tank grave is uncovered. His worker was not able to do a PID survey of the Shepherd's apartment as he was not allowed access. 6/14/12 - Raphael Ketai. Mr. Leung left a message that the excavation was starting. 6/15/12 - Raphael Ketani. Mr. Leung (201) 310-2501 left a message that the first area of excavation had been completed and backfilled. They are now moving on to the next excavation area. He added that there was a seep coming into the excavation from the 363 4th Avenue site. 6/18/12 - Raphael Ketani. Dave Yudelson (917) 295-6449 of Sive Paget & Risel called and left messages stating that he wanted to talk to me about the site. He didn't state what he wanted to talk about. I left a message that soil end point samples needed to be taken. Later, Ms. Meer called me stating that the first area for excavation had been completed, the north end closest to the building. They are now backfilling this specific area and are moving forward with excavating the south area. I told Ms. Meer that the DEC will need a report containing end point results (sides and bottom), manifests for soil disposal and tank disposal, a map showing the location of the tank grave and the excavation area and the results of the PID survey in the Shepherd's apartment. Ms. Meer responded that they could not get into the Shepherd's apartment, but the PID results were zero both in the hallway outside the apartment and outside the building. Towards the end of the work day, Mr. Yudelson called. He stated that he had received my voice message that the DEC wanted soil end points taken as proof of the completeness of the excavating. He added that the DEC would get manifests for all of the material that is removed. 6/25/12 - Raphael Ketani. Mr. Yudelson (917) 295-6449 called to give me an update regarding the remediation. He said that 800 gals. of oil had been recovered from the tank. Also, he said that after the tank was removed, amber oil was seen to be flowing from 2 places into the tank grave from the east sidewall. The flow seemed to be continuing as if it was from a spigot and was situated about 4 feet above the bottom of the tank grave. Mr. Yudelson asked whether there were spills at the other brownstone buildings next to the condo. I told him that I wasn't aware of any, but he should find out the addresses of these buildings and I can look them up and see whether there are other incidents. With this, the conversation ended. 7/12/12 - Raphael Ketani. Mr. Yudelson called. He said that he will send the tank closure report. Endpoint samples will be taken in the excavation area. 8/2/12 - Raphael Ketani. Waqas (wa-kas) Saeed of Yu & Associates (201) 791-0075 called. He said that he was responding to the letter sent by Veronica Zhune (the previous case manager) to Mr. Weaver (the property owner) in which a letter report was requested. I told Mr. Saeed that he should be working through Mr. Yudelson, the co-op's lawyer rather than talking directly to me. I told him to make sure that Mr. Yudelson knows what we are discussing. Mr. Saeed said he will inform Mr. Yudelson. Mr. Saeed added that there is a seep in the wall of the tank grave and he and Mr. Leung wanted to know what the DEC would like them to do about it. I told him that the seep is 4 feet above the bottom of the tank grave and probably represents a

CONDOMINIUM (Continued) **S111456504**

pipe that used to enter the top of the tank and which had a little oil in it. I told him to get a crew together and uncover the pipe and follow it and any contamination until it is cleaned up. Mr. Saeed said he understood. I added that the additional remediation work should be included in any report to the DEC. 8/22/12 - Raphael Ketani. I called Mr. Saeed (201) 791-0075. He said that they were putting together the tank closure report. He said that Mr. Yan Zahu (zoo) is the primary responsible person regarding the project. I spoke to Mr. Zahu about progress at the site. He said that the tank and the contaminated soil had been removed and that the excavation had been backfilled. Mr. Zahu added that there were two seeps above the former top of the UST that had been removed. He said that they were from a neighboring building, not the site. Lastly, he told me that they were working on the remediation report and were about to give it to the co-op and Mr. Yudelson. I told him to send the report as soon as possible. Later, I sent an e-mail to Mr. Yudelson (917) 295-6449 asking him to review the remediation report and send it to me. I also asked him for clarification regarding the seeps and to make sure that there are maps and diagrams showing me in detail what the nature and location are of the seeps. 10/15/12 - Raphael Ketani. I tried to contact Mr. Zahu regarding the status of the closure report, but I could only leave a voice message. 1/4/2013 - Raphael Ketani. Ms. Meer of Yu & Associates called to say that they were just paid by the client. So they will be getting the remediation information from the contractor very soon. Once they have the information, they will forward it to the lawyer for the condo. Once he has approved the report, then it will be sent to the DEC. 1/25/13 - Raphael Ketani. As there has been no communication in some time, nor the submission of a remediation report by Yu and Associates, I sent an e-mail to Mr. Leung (aleung@yu-associates.com), Vanessa Meer (vmeer@yu-associates.com), Mr. Yudelson and Mr. Michael Marino (mjmlitigate@aol.com) requesting the remediation report by February 15, 2013. Later, Mr. Yudelson sent me an e-mail stating that he would make sure the DEC receives the remediation report. 2/13/13 - Raphael Ketani. Today I received the Yu & Associates Closure Report dated 2/4/13. The report indicated that the site is adjacent to the east of the Former BP Gas Station site (#8901904). A GPR survey of the site took place on 4/25/12. The UST was found to be under the south parking lot which is entered from 6th Street. The tank was uncovered and was found to be in a concrete vault. The bottom of the UST was determined to be 6 feet below grade. Groundwater was found at between 10 to 12 feet below grade. A hole was drilled in the UST and thick, black oil was found inside the tank. About 630 gals. of combined oil and water was pumped out of the tank on 4/24/12. It rained days later and so 500 gals. of oily water was pumped out later on. The liquids were sent to Clean Water of New York. From 5/30/12 to 5/31/12, the tank was emptied, cleaned and pulled out. Many holes were found in the tank. The tank size was 1,080 gallons. Some piping that was attached to the tank was also pulled out. Two small seeps were seen in the sidewalls of the pit above the former UST mid height. The tank area was overexcavated to the point that one side encountered a footing for the building that the tank used to serve. No visible signs of contamination were seen afterwards in the pit. From 6/14/12 to 6/26/12, 320 tons of contaminated soil was shipped to the Perry Fill Site, and Soil Safe, Inc. - Bridgeport, CT. Five soil borings were done adjacent to the west side of the UST from just south of the tank to just north of the tank. These borings were B-1 to B-5. The

CONDOMINIUM (Continued) **S111456504**

most contaminated soil sample came from the 6 to 8 foot interval of B-2 (near the north end of the UST). The sample had 16 ppm of 1,2,4-trimethylbenzene, 1.2 ppm of ethylbenzene and 8 ppm of total xylenes. No VOCs were detected in borings B-3 and B-5 (all of the analytical results were ND). The VOC hits and SVOC hits in a sample from B-4 were from ND to below CP-51 standards. Groundwater was encountered at B-1 (near the south end of the UST) at 11.1 feet bgs. The sample from B-1 had 18 ppb of 1,2,4-trimethylbenzene and 11 ppb of 1,3,5-trimethylbenzene. Otherwise, the VOC hits were from ND to below TOGS 1.1.1. The SVOC hits were mostly ND. After the excavating was finished, 8 end point samples were taken, 3 of which were in the area of the bottom of the former tank vault. Most of the end points were taken from 6 to 8.5 feet bgs. However, BT-3 was taken directly below the former position of the UST at 12 feet bgs. The analytical results for all of the soil samples were mostly ND, with 2 VOC hits each in the samples from SE-2 and SE-3 which were slightly above the CP-51 standards. The SVOC hits were almost entirely below the CP-51 standards. A groundwater grab sample was taken with a geoprobe on 6/18/12 at location BTW-1. It had up to 88 ppb of 1,2,4-trimethylbenzene with a total of 6 VOC hits that were above TOGS 1.1.1. However, 9 of the other VOC hits were either just above or below TOGS. There were 7 SVOC hits that were a little above TOGS with 9 hits that were below TOGS or ND. I found the Closure Report to be acceptable and determined that there was very little residual contamination left in the soil or the groundwater. No further remedial work was necessary. 3/1/13 - Raphael Ketani. Based upon the data and other information in the case file, I have determined that any remaining contamination is not a threat to people or the environment. Therefore, I have closed the spill case and I have sent a Spill Closure Letter."

Remarks: ""

All Materials:

Site ID:	458245
Operable Unit ID:	1208356
Operable Unit:	01
Material ID:	2205687
Material Code:	0001A
Material Name:	#2 fuel oil
Case No.:	Not reported
Material FA:	Petroleum
Quantity:	Not reported
Units:	Not reported
Recovered:	Not reported
Oxygenate:	Not reported

Site ID:	458245
Operable Unit ID:	1208356
Operable Unit:	01
Material ID:	2205686
Material Code:	0001A
Material Name:	#2 fuel oil
Case No.:	Not reported
Material FA:	Petroleum
Quantity:	200.00
Units:	G
Recovered:	Not reported
Oxygenate:	Not reported

CONDOMINIUM (Continued) **S111456504**

Spill Number/Closed Date:	1200737 / 2012-05-03
Facility ID:	1200737
Facility Type:	ER
DER Facility ID:	418136
Site ID:	463394
DEC Region:	2
Spill Cause:	Equipment Failure
Spill Class:	C4
SWIS:	2401
Spill Date:	2012-04-23
Investigator:	RJFENG
Referred To:	Not reported
Reported to Dept:	2012-04-23
CID:	Not reported
Water Affected:	Not reported
Spill Source:	Commercial/Industrial
Spill Notifier:	Other
Cleanup Ceased:	Not reported
Cleanup Meets Std:	False
Last Inspection:	Not reported
Recommended Penalty:	False
UST Trust:	False
Remediation Phase:	0
Date Entered In Computer:	2012-04-23
Spill Record Last Update:	2012-05-07
Spiller Name:	MARTIN WEAVER
Spiller Company:	270 5TH ST HOUSING CORP
Spiller Address:	270 5TH ST HOUSING CORP
Spiller Company:	999
Contact Name:	BPC MANGING AGENT RICK MANERO
DEC Memo:	"04/23/12- Zhune called Martin Weaver from Construction Site(347)689-2666. Could not get him left a message. 04/23/12- Zhune spoke to Martin. He said that they live next to a construction project. His parking lot adjoins the mayor part of the construction site. The construction site is doing excavation and becouse of the rain, part of his parking lot collapsed. They called the construction company to address this problem. In this process they found petroleum product coming to their property. They believe there is a tank under the parking lot. Martin hired an environmental company (Yu Associates). As per Martin they never used this tank. They use natural gas. Enviromental company in process to remove tank. Yanu Zhu from Environmental Company 201-791-0075 Vanessa Meer from Yu Associate. 04/24/12- Vanessa Meer from Yu Associate called to say that Dan Carlo is pumping the oil in the tank that was found under the parking lot. 04/25/12- Vanessa Meer sent the following email on 4/25/12. YU & Associates, Inc. has provided emergency response services for 270 5th Street Corp. and arranged for Don Carlo Environmental Services, Inc. to pump out the tank yesterday. Today they came to the site to perform a ground penetrating radar survey to reveal the orientation of the tank for proper planning for the decommissioning effort. We will continue to keep you informed of site activities. 04/27/12-CSL Letter sent to owner (Mr. Martin Weaver) of property at 270 fifth street. Martin Weaver 270 Fifth Street Corp. 270 Fifth Street Brooklyn, NY 11215 5/1/12- Andrew Leung from Yu associate called. He said the source (oil) has been already removed from the tank. They collected a sample for fingerprinting. They are waiting for the analitycal results. Once they receive it they are

CONDOMINIUM (Continued) **S111456504**

going to remove the tank and the soil contaminated. Andrew also commented that the construction site is doing excavation and generating strong smell. Andrew Leung Cell: 201-310-2501 office: 201-791-075 Ext.105 5/2/12 - Raphael Ketani. Another spill exists for this same site: #1110410. Arnie Fleming of Fleming Lee Shue called. He is the consultant for the developer of the neighboring site to the west (363 4th Avenue; #8901904). He said that he was at the co-op site yesterday and the contractors had emptied and cleaned out the tank. Because of this, the oil seepage onto 363 4th Avenue had stopped. The tank on the co-op property was a 1,000 gals. and was 2 feet away from the border between the two properties. No piping was found associated with the tank. Mr. Fleming said that he was dewatering his client's property and no oil was flowing in. However, he told Mr. Yu of Yu & Associates that he should start digging out the contaminated soil around the tank as he will stop dewatering and then Yu & Associates will have do their own dewatering in order to remove the contaminated soil. Mr. Yu said that he was waiting for the co-op board to meet in order to give him a decision regarding whether he can proceed with the remediation work. Mr. Yu also stated that an oil sample was sent off for fingerprinting. So everyone is waiting for the results. Mr. Fleming said that he emphasized to Mr. Yu that he should take advantage of the present dewatering because it will save him some money. 5/3/12 - Raphael Ketani. This spill case and the spill case for #1110410 involve the same spill at the same site. I discussed this with Randall Austin, Chief of the Spills Unit, and told him that June Feng of my unit was already handling the spill since November 2011. I told him that the later spill should be closed and consolidated with the earlier one. Mr. Austin agreed. From this day forward, Ms. Feng will be the project manager for this spill incident and I am closing case #1200737 effective today."

Remarks: "Property has an old tank below ground on site (20yrs), it has a petrolium product still in it. Working with yu and associates to rectify the situation. There is film on the rainwater puddle. Property is next to a construction site where pile driving is on going."

All Materials:

Site ID:	463394
Operable Unit ID:	1213486
Operable Unit:	01
Material ID:	2211446
Material Code:	0001A
Material Name:	#2 fuel oil
Case No.:	Not reported
Material FA:	Petroleum
Quantity:	100.00
Units:	G
Recovered:	.00
Oxygenate:	Not reported

BI709 **CON ED - V 3685** **RCRA NonGen / NLR** **1007205266**
522 W 44 ST **NYP000928358**
< 1/8 **NEW YORK, NY 10036**
1 ft.

Site 3 of 43 in cluster BI

Relative: **Higher**

Actual: **27 ft.**

RCRA NonGen / NLR:

Date form received by agency:	02/28/1998
Facility name:	CON ED - V 3685
Facility address:	522 W 44 ST NEW YORK, NY 10036-0000
EPA ID:	NYP000928358
Mailing address:	CONSOLIDATED EDISON INC 4 IRVING PLACE - ROOM 300 NEW YORK, NY 10003-0000
Contact:	ANTHONY DRUMMINGS
Contact address:	CONSOLIDATED EDISON INC NEW YORK, NY 10003-0000
Contact country:	US
Contact telephone:	212-460-3770
Contact email:	Not reported
EPA Region:	02
Classification:	Non-Generator
Description:	Handler: Non-Generators do not presently generate hazardous waste

Handler Activities Summary:

U.S. importer of hazardous waste:	No
Mixed waste (haz. and radioactive):	No
Recycler of hazardous waste:	No
Transporter of hazardous waste:	No
Treater, storer or disposer of HW:	No
Underground injection activity:	No
On-site burner exemption:	No
Furnace exemption:	No
Used oil fuel burner:	No
Used oil processor:	No
User oil refiner:	No
Used oil fuel marketer to burner:	No
Used oil Specification marketer:	No
Used oil transfer facility:	No
Used oil transporter:	No

Historical Generators:

Date form received by agency:	02/27/1998
Site name:	CON ED - V 3685
Classification:	Not a generator, verified

Date form received by agency:	02/26/1998
Site name:	CON ED - V 3685
Classification:	Large Quantity Generator

Violation Status: No violations found

BI710 **LOT 1,TAXBLOCK 987** **NY E DESIGNATION** **S108075293**
363 4 AVENUE **N/A**
< 1/8 **BROOKLYN, NY 11215**
1 ft.

Site 4 of 43 in cluster BI

Relative: Higher
Actual: 26 ft.

E DESIGNATION:

Tax Lot(s):	1
Tax Block:	987
Borough Code:	BK
E-No:	E-113
Effective Date:	4/30/2003
Satisfaction Date:	Not reported
Ceqr Number:	03DCP030K
Ulurp Number:	030194(A)ZMK
Zoning Map No:	16b,16c
Description:	Underground Gasoline Storage Tanks* Testing Protocol.
Lot Remediation Date:	Not reported

BG711 **CON EDISON - MANHOLE 5437** **FINDS** **1010439032**
358 4TH AVE **ECHO** **N/A**
< 1/8 **BROOKLYN, NY 11215**
1 ft.

Site 3 of 26 in cluster BG

Relative: Higher
Actual: 25 ft.

FINDS:

Registry ID: 110031425697

Environmental Interest/Information System
RCRAInfo is a national information system that supports the Resource Conservation and Recovery Act (RCRA) program through the tracking of events and activities related to facilities that generate, transport, and treat, store, or dispose of hazardous waste. RCRAInfo allows RCRA program staff to track the notification, permit, compliance, and corrective action activities required under RCRA.

HAZARDOUS WASTE BIENNIAL REPORTER

Click this hyperlink while viewing on your computer to access additional FINDS: detail in the EDR Site Report.

ECHO:

Envid:	1010439032
Registry ID:	110031425697
DFR URL:	http://echo.epa.gov/detailed-facility-report?fid=110031425697

BG712 **CON EDISON - MANHOLE 5437** **RCRA NonGen / NLR** **1010325649**
358 4TH AVE **NY MANIFEST** **NYP004130670**
< 1/8 **BROOKLYN, NY 11215**
1 ft.

Site 4 of 26 in cluster BG

Relative:
Higher

Actual:
25 ft.

RCRA NonGen / NLR:

Date form received by agency:	02/23/2006
Facility name:	CON EDISON - MANHOLE 5437
Facility address:	358 4TH AVE BROOKLYN, NY 11215
EPA ID:	NYP004130670
Mailing address:	4 IRVING PLACE NEW YORK, NY 10003
Contact:	FRANKLIN MURRAY
Contact address:	4 IRVING PLACE NEW YORK, NY 10003
Contact country:	US
Contact telephone:	212-460-2808
Contact email:	MURRAYFR@CONED.COM
EPA Region:	02
Classification:	Non-Generator
Description:	Handler: Non-Generators do not presently generate hazardous waste

Owner/Operator Summary:

Owner/operator name:	CONSOLIDATED EDISON COMPANY OF NY, INC.
Owner/operator address:	4 IRVING PLACE NEW YORK, NY 10003
Owner/operator country:	US
Owner/operator telephone:	Not reported
Owner/operator email:	Not reported
Owner/operator fax:	Not reported
Owner/operator extension:	Not reported
Legal status:	Private
Owner/Operator Type:	Operator
Owner/Op start date:	11/04/2004
Owner/Op end date:	Not reported

Owner/operator name:	CONSOLIDATED EDISON COMPANY OF NY, INC.
Owner/operator address:	4 IRVING PLACE NEW YORK, NY 10003
Owner/operator country:	US
Owner/operator telephone:	Not reported
Owner/operator email:	Not reported
Owner/operator fax:	Not reported
Owner/operator extension:	Not reported
Legal status:	Private
Owner/Operator Type:	Owner
Owner/Op start date:	11/04/2004
Owner/Op end date:	Not reported

Handler Activities Summary:

U.S. importer of hazardous waste:	No
Mixed waste (haz. and radioactive):	No
Recycler of hazardous waste:	No
Transporter of hazardous waste:	No
Treater, storer or disposer of HW:	No
Underground injection activity:	No

CON EDISON - MANHOLE 5437 (Continued) **1010325649**

On-site burner exemption: No
Furnace exemption: No
Used oil fuel burner: No
Used oil processor: No
User oil refiner: No
Used oil fuel marketer to burner: No
Used oil Specification marketer: No
Used oil transfer facility: No
Used oil transporter: No

Historical Generators:
Date form received by agency: 02/22/2006
Site name: CON EDISON - MANHOLE 5437
Classification: Not a generator, verified

Date form received by agency: 02/21/2006
Site name: CON EDISON - MANHOLE 5437
Classification: Large Quantity Generator

. Waste code: D008
. Waste name: LEAD

. Waste code: B002
. Waste name: B002

. Waste code: B007
. Waste name: B007

Violation Status: No violations found

NY MANIFEST:
Country: USA
EPA ID: NYP004130670
Facility Status: Not reported
Location Address 1: 358 4TH AVE MH5437
Code: BP
Location Address 2: Not reported
Total Tanks: Not reported
Location City: BROOKLYN
Location State: NY
Location Zip: 11201
Location Zip 4: Not reported

NY MANIFEST:
EPAID: NYP004130670
Mailing Name: CONSOLIDATED EDISON
Mailing Contact: FRANKLIN MURRAY
Mailing Address 1: 4 IRVING PLACE RM 828
Mailing Address 2: Not reported
Mailing City: NEW YORK
Mailing State: NY
Mailing Zip: 10003
Mailing Zip 4: Not reported
Mailing Country: USA
Mailing Phone: 2124602808

NY MANIFEST:

CON EDISON - MANHOLE 5437 (Continued) **1010325649**

Document ID:	NYE1588104
Manifest Status:	Not reported
seq:	Not reported
Year:	2005
Trans1 State ID:	NYD006982359
Trans2 State ID:	Not reported
Generator Ship Date:	05/03/2005
Trans1 Recv Date:	05/03/2005
Trans2 Recv Date:	Not reported
TSD Site Recv Date:	05/04/2005
Part A Recv Date:	Not reported
Part B Recv Date:	Not reported
Generator EPA ID:	NYP004130670
Trans1 EPA ID:	69526JR
Trans2 EPA ID:	Not reported
TSDF ID 1:	NYD077444263
TSDF ID 2:	Not reported
Manifest Tracking Number:	Not reported
Import Indicator:	Not reported
Export Indicator:	Not reported
Discr Quantity Indicator:	Not reported
Discr Type Indicator:	Not reported
Discr Residue Indicator:	Not reported
Discr Partial Reject Indicator:	Not reported
Discr Full Reject Indicator:	Not reported
Manifest Ref Number:	Not reported
Alt Facility RCRA ID:	Not reported
Alt Facility Sign Date:	Not reported
MGMT Method Type Code:	Not reported
Waste Code:	B007 - OTHER MISCELLANEOUS PCB WASTES
Waste Code:	Not reported
Waste Code:	Not reported
Waste Code:	Not reported
Waste Code:	Not reported
Waste Code:	Not reported
Quantity:	00096
Units:	K - Kilograms (2.2 pounds)
Number of Containers:	001
Container Type:	DM - Metal drums, barrels
Handling Method:	L Landfill.
Specific Gravity:	01.00

Click this hyperlink while viewing on your computer to access
-1 additional NY MANIFEST: record(s) in the EDR Site Report.

BH713 **CRAB COMPARTMENT OPPOSITE** **NY Spills** **S107521405**
240 6 STREET **N/A**
< 1/8 **BROOKLYN, NY**
1 ft.

Site 2 of 8 in cluster BH

Relative: SPILLS:
Higher

Spill Number/Closed Date:	0511044 / 2006-02-24
Facility ID:	0511044
Facility Type:	ER
DER Facility ID:	307162
Site ID:	357124

Actual:
21 ft.

CRAB COMPARTMENT OPPOSITE (Continued) **S107521405**

DEC Region:	2
Spill Cause:	Unknown
Spill Class:	C4
SWIS:	2401
Spill Date:	2005-12-19
Investigator:	GDBREEN
Referred To:	Not reported
Reported to Dept:	2005-12-21
CID:	444
Water Affected:	Not reported
Spill Source:	Institutional, Educational, Gov., Other
Spill Notifier:	Responsible Party
Cleanup Ceased:	Not reported
Cleanup Meets Std:	False
Last Inspection:	Not reported
Recommended Penalty:	False
UST Trust:	False
Remediation Phase:	0
Date Entered In Computer:	2005-12-21
Spill Record Last Update:	2006-02-24
Spiller Name:	ERT DESK
Spiller Company:	CON EDISON
Spiller Address:	240 6TH STREET
Spiller Company:	999
Contact Name:	ERT DESK'
DEC Memo:	"162292. 12/19/2005 15:00 HRS. W. THORNGREN # 14916, SPLICER WITH EQUIPMENT GROUP, REPORTS ON LOCATION FOR FLOOD INSPECTION (ACCT # C3282) AT 14:40 HRS. AND FOUND APPROX. 1 PT. UNKNOWN OIL ON 400 GAL. WATER IN CRAB COMPARTMENT OPP. 240 6TH ST. AS PER THORNGREN, IT DOES NOT HAVE A STRUCTURE NUMBER BUT IS ADJACENT TO VS-3977. HE CHECKED VS-3977 BUT DID NOT SEE ANY OIL IN VAULT. SPILL APPEARS TO BE CONTAINED. NO SEWERS OR WATERWAYS APPEAR TO BE AFFECTED. NO PRIVATE PROPERTY AFFECTED. NO FIRE OR SMOKE INVOLVED. ENV. STOP TAG # 47919 PLACED. LIQUID SAMPLE TAKEN. CHAIN OF CUSTODY FORM EE-17014 MARKED FOR PCB TEST & E PRIORITY TURNAROUND. INCIDENT PLACED ON 72-HOUR DEMINIMIS. CLEANUP PENDING RESULTS FROM CHEM LAB. W. WAINWRIGHT #17344 -- Lab Sequence Number: 05-13416-001 < 1.0 ppm EPA 608/8082 UPDATE 12/21/2005 10:58 HRS AS PER ENV SUPV D. HEARNS INCIDENT TO BE REMOVED FROM THE 72 HOUR PROGRAM DUE TO TRANSIT STRIKE AND CLEANUP WILL NOT BE COMPLETED WITHIN THE TIME CONSTRAINTS. J ANDERSON Closed 2-24-06. see eDocs. GB"
Remarks:	"ON 400 GALONS OF WTARE: CANT GET TO DUE TO STRIKE; COMING OFF 72 HOUR CLOCK: LAB RESULTS LESS THEN 1PPM: NO TO 5 QUESTIONS; 162292."

All Materials:

Site ID:	357124
Operable Unit ID:	1114407
Operable Unit:	01
Material ID:	2104479
Material Code:	0066A
Material Name:	unknown petroleum
Case No.:	Not reported
Material FA:	Petroleum
Quantity:	.00
Units:	G
Recovered:	.00
Oxygenate:	Not reported

BG714 **MANHOLE #5437** **NY Spills** **S106720310**
358 4TH AVE **N/A**
< 1/8 **BROOKLYN, NY**
1 ft.

Site 5 of 26 in cluster BG

Relative: SPILLS:
Higher

Actual:
25 ft.

Spill Number/Closed Date:	0408640 / 2005-12-27
Facility ID:	0408640
Facility Type:	ER
DER Facility ID:	268763
Site ID:	333533
DEC Region:	2
Spill Cause:	Unknown
Spill Class:	C4
SWIS:	2401
Spill Date:	2004-11-04
Investigator:	JHOCONNE
Referred To:	Not reported
Reported to Dept:	2004-11-05
CID:	73
Water Affected:	Not reported
Spill Source:	Unknown
Spill Notifier:	Responsible Party
Cleanup Ceased:	Not reported
Cleanup Meets Std:	False
Last Inspection:	Not reported
Recommended Penalty:	False
UST Trust:	False
Remediation Phase:	0
Date Entered In Computer:	2004-11-08
Spill Record Last Update:	2005-12-27
Spiller Name:	Not reported
Spiller Company:	Not reported
Spiller Address:	2 PETTICOAT LA
Spiller Company:	001
Contact Name:	ERT DESK
DEC Memo:	"e2mis no. 156106: 11-04-04 08:55HRS V. FAILLA 14567 (UG) REPORTS, FOUND 1/2 PINT OF UNKNOWN OIL ON 400 GALLONS OF WATER. AT THIS TIME OIL APPEARS TO BE CONTAINED AND NO SEWERS OR WATERWAYS WERE AFFECTED. OIL WAS DISCOVERED WHILE WORKING SECONDARY OPEN MAINS. UNABLE TO VERIFY IF THERE IS ANY SEWER CONNECTIONS OR SUMPS BECAUSE OF THE AMOUNT OF WATER IN STRUCTURE. ONE LIQUID SAMPLE WAS TAKEN ON A E PRIORTY AND CLEANUP PENDING LAB SAMPLE. CHAIN OF CUSTODY NO. IS DD-20416. LAB RESULT RECEIVED 11/4/04 - 2027. 04-09165. 61 PPM. AN EPA # WILL BE ORDERED FOR SOLID WASTE & PPE. TANKER ORDERED FOR MIDNIGHT SHIFT. EPA # ISSUED 11/4/04 - 2215. NYP 004 126 223. UPDATE: 11/5/05 - 0500 A. WALKER - O.S. - ENV. OPS., REPORTS FINALLY GETTING ACCESS TO THE STRUCTURE AND FINDING A D FAULT TAG IN THE STRUCTURE. TAG # IS 02082. COMPANY RECORDS SHOW THAT IT'S ON A DEAD FDR (# UNKNOWN). THE FAULT TYPE IS LISTED AS OTHER . 11/5/04 07:13 HRS AS PER SUPV D. HEARNS THIS CLEANUP TO COMMENCE WHEN D-FAULT IS CORRECTED AND IT IS SAFE TO DO SO. 4/18/05 09:40 HRS. -- ERT D. KINDBERG APPROVED EPA ID # NYP 004 130 670. UPDATE: 4/21/05 - 1240 Zones were set up for an Astoria Tanker to drain the structure of all liquids and for F.O.D. crew to mark up dead feeder so D-Fault can be corrected. The tanker took 450 gallons and (1) drum with zone material, and PPE; the drum was transported to 222 First St under the One Trip rule all tags remain in place pending correction of the

MANHOLE #5437 (Continued) **S106720310**

D-Fault. UPDATE: 5/3/05 = 1500 Hrs Env Ops Supv C. Fernandez reports that after Underground crew took care D-Fault 02082, the Env crew removed 1 drum of debris which was picked up by an Astoria Transportation vehicle. The Env crew (A.Glodowski, P.Rosado & E.Trinidad) double washed the structure using 5 gallons of BioGen 760 & 5 gallons of Safety Wash. Approximately 600 gallons of liquid was removed by an Astoria tanker."

Remarks: "1/2 PINT OF OIL ON 400 GALLONS OF WATER. NO TO ALL 5 QUESTIONS. LAB RESULTS 61 PPM. COMING OFF THE 24 HOUR PROGRAM DUE TO A CAR BEING PARKED OVER THE MANHOLE. CON ED REF 156106."

All Materials:

Site ID:	333533
Operable Unit ID:	1095687
Operable Unit:	01
Material ID:	575814
Material Code:	0066A
Material Name:	unknown petroleum
Case No.:	Not reported
Material FA:	Petroleum
Quantity:	.00
Units:	G
Recovered:	.00
Oxygenate:	Not reported

BG715 **SUSAN MAINTENANCE** **RCRA-SQG 1001493708**
374 4TH AVE **FINDS NYR000076091**
< 1/8 **BROOKLYN, NY 11215** **ECHO**
1 ft. **NJ MANIFEST**
Site 6 of 26 in cluster BG **NY MANIFEST**

Relative: Higher
Actual: 25 ft.

RCRA-SQG:

Date form received by agency:	01/01/2007
Facility name:	SUSAN MAINTENANCE
Facility address:	374 4TH AVE BROOKLYN, NY 11215
EPA ID:	NYR000076091
Mailing address:	4TH AVE BROOKLYN, NY 11215
Contact:	DONNA FURNISH
Contact address:	4TH AVE BROOKLYN, NY 11215
Contact country:	US
Contact telephone:	718-222-4040
Contact email:	Not reported
EPA Region:	02
Classification:	Small Small Quantity Generator
Description:	Handler: generates more than 100 and less than 1000 kg of hazardous waste during any calendar month and accumulates less than 6000 kg of hazardous waste at any time; or generates 100 kg or less of hazardous waste during any calendar month, and accumulates more than 1000 kg of hazardous waste at any time

Owner/Operator Summary:

Owner/operator name:	370 4TH AVENUE CORP
Owner/operator address:	286 SPRING ST SUITE 303 NEW YORK, NY 10013

SUSAN MAINTENANCE (Continued) **1001493708**

Owner/operator country: US
Owner/operator telephone: 212-645-6145
Owner/operator email: Not reported
Owner/operator fax: Not reported
Owner/operator extension: Not reported
Legal status: Private
Owner/Operator Type: Owner
Owner/Op start date: Not reported
Owner/Op end date: Not reported

Owner/operator name: 370 4TH AVENUE CORP
Owner/operator address: 286 SPRING ST SUITE 303
NEW YORK, NY 10013
Owner/operator country: US
Owner/operator telephone: 212-645-6145
Owner/operator email: Not reported
Owner/operator fax: Not reported
Owner/operator extension: Not reported
Legal status: Private
Owner/Operator Type: Operator
Owner/Op start date: Not reported
Owner/Op end date: Not reported

Handler Activities Summary:
U.S. importer of hazardous waste: No
Mixed waste (haz. and radioactive): No
Recycler of hazardous waste: No
Transporter of hazardous waste: No
Treater, storer or disposer of HW: No
Underground injection activity: No
On-site burner exemption: No
Furnace exemption: No
Used oil fuel burner: No
Used oil processor: No
User oil refiner: No
Used oil fuel marketer to burner: No
Used oil Specification marketer: No
Used oil transfer facility: No
Used oil transporter: No

Historical Generators:
Date form received by agency: 01/01/2006
Site name: SUSAN MAINTENANCE
Classification: Small Quantity Generator

Date form received by agency: 09/02/1999
Site name: SUSAN MAINTENANCE
Classification: Small Quantity Generator

. Waste code: D001
. Waste name: IGNITABLE HAZARDOUS WASTES ARE THOSE WASTES WHICH HAVE A FLASHPOINT OF LESS THAN 140 DEGREES FAHRENHEIT AS DETERMINED BY A PENSKY-MARTENS CLOSED CUP FLASH POINT TESTER. ANOTHER METHOD OF DETERMINING THE FLASH POINT OF A WASTE IS TO REVIEW THE MATERIAL SAFETY DATA SHEET, WHICH CAN BE OBTAINED FROM THE MANUFACTURER OR DISTRIBUTOR OF THE MATERIAL. LACQUER THINNER IS AN EXAMPLE OF A COMMONLY USED SOLVENT

SUSAN MAINTENANCE (Continued) **1001493708**

WHICH WOULD BE CONSIDERED AS IGNITABLE HAZARDOUS WASTE.

. Waste code: D018
. Waste name: BENZENE

. Waste code: D039
. Waste name: TETRACHLOROETHYLENE

. Waste code: D040
. Waste name: TRICHLOROETHYLENE

Violation Status: No violations found

FINDS:

Registry ID: 110004556016

Environmental Interest/Information System

RCRAInfo is a national information system that supports the Resource Conservation and Recovery Act (RCRA) program through the tracking of events and activities related to facilities that generate, transport, and treat, store, or dispose of hazardous waste. RCRAInfo allows RCRA program staff to track the notification, permit, compliance, and corrective action activities required under RCRA.

FIS (New York - Facility Information System) is New York's Department of Environmental Conservation (DEC) information system for tracking environmental facility information found across the State.

Click this hyperlink while viewing on your computer to access additional FINDS: detail in the EDR Site Report.

ECHO:

Envid:	1001493708
Registry ID:	110004556016
DFR URL:	http://echo.epa.gov/detailed-facility-report?fid=110004556016

NJ MANIFEST:

EPA Id:	NYR000076091
Mail Address:	4TH AVE
Mail City/State/Zip:	BROOKLYN, NY 11215
Facility Phone:	Not reported
Emergency Phone:	Not reported
Contact:	DONNA FURNISH
Comments:	Not reported
SIC Code:	Not reported
County:	NY047
Municipal:	Not reported
Previous EPA Id:	Not reported
Gen Flag:	Not reported
Trans Flag:	Not reported
TSDF Flag:	Not reported
Name Change:	Not reported
Date Change:	Not reported

Manifest:

SUSAN MAINTENANCE (Continued) **1001493708**

Manifest Number:	000266235CEX
EPA ID:	NYR000076091
Date Shipped:	10/19/2009
TSDF EPA ID:	NJD982270506
Transporter EPA ID:	TXR000050930
Transporter 2 EPA ID:	Not reported
Transporter 3 EPA ID:	Not reported
Transporter 4 EPA ID:	Not reported
Transporter 5 EPA ID:	Not reported
Transporter 6 EPA ID:	Not reported
Transporter 7 EPA ID:	Not reported
Transporter 8 EPA ID:	Not reported
Transporter 9 EPA ID:	Not reported
Transporter 10 EPA ID:	Not reported
Date Trans1 Transported Waste:	10/19/2009
Date Trans2 Transported Waste:	Not reported
Date Trans3 Transported Waste:	Not reported
Date Trans4 Transported Waste:	Not reported
Date Trans5 Transported Waste:	Not reported
Date Trans6 Transported Waste:	Not reported
Date Trans7 Transported Waste:	Not reported
Date Trans8 Transported Waste:	Not reported
Date Trans9 Transported Waste:	Not reported
Date Trans10 Transported Waste:	Not reported
Date TSDF Received Waste:	10/22/2009
TSDF EPA Facility Name:	Not reported
QTY Units:	Not reported
Transporter SEQ ID:	Not reported
Transporter-1 Date:	Not reported
Waste SEQ ID:	Not reported
Waste Type Code 2:	Not reported
Waste Type Code 3:	Not reported
Waste Type Code 4:	Not reported
Waste Type Code 5:	Not reported
Waste Type Code 6:	Not reported
Date Accepted:	Not reported
Manifest Discrepancy Type:	Not reported
Data Entry Number:	Not reported
Was Load Rejected:	BROOKLYN, NY 11215
Reason Load Was Rejected:	Not reported

Waste:

Manifest Year:	Not reported
Waste Code:	D001
Hand Code:	H141
Quantity:	26 G

Manifest Number:	000814881SKS
EPA ID:	NYR000076091
Date Shipped:	08/06/2007
TSDF EPA ID:	NJD982270506
Transporter EPA ID:	TXR000050930
Transporter 2 EPA ID:	Not reported
Transporter 3 EPA ID:	Not reported
Transporter 4 EPA ID:	Not reported
Transporter 5 EPA ID:	Not reported
Transporter 6 EPA ID:	Not reported

SUSAN MAINTENANCE (Continued) **1001493708**

Transporter 7 EPA ID:	Not reported
Transporter 8 EPA ID:	Not reported
Transporter 9 EPA ID:	Not reported
Transporter 10 EPA ID:	Not reported
Date Trans1 Transported Waste:	08/06/2007
Date Trans2 Transported Waste:	Not reported
Date Trans3 Transported Waste:	Not reported
Date Trans4 Transported Waste:	Not reported
Date Trans5 Transported Waste:	Not reported
Date Trans6 Transported Waste:	Not reported
Date Trans7 Transported Waste:	Not reported
Date Trans8 Transported Waste:	Not reported
Date Trans9 Transported Waste:	Not reported
Date Trans10 Transported Waste:	Not reported
Date TSDF Received Waste:	08/13/2007
TSDF EPA Facility Name:	Not reported
QTY Units:	Not reported
Transporter SEQ ID:	Not reported
Transporter-1 Date:	Not reported
Waste SEQ ID:	Not reported
Waste Type Code 2:	Not reported
Waste Type Code 3:	Not reported
Waste Type Code 4:	Not reported
Waste Type Code 5:	Not reported
Waste Type Code 6:	Not reported
Date Accepted:	Not reported
Manifest Discrepancy Type:	Not reported
Data Entry Number:	Not reported
Was Load Rejected:	BROOKLYN, NY 11215
Reason Load Was Rejected:	Not reported

Waste:

Manifest Year:	Not reported
Waste Code:	D001
Hand Code:	H14
Quantity:	12 G

Manifest Number:	001154278SKS
EPA ID:	NYR000076091
Date Shipped:	06/04/2008
TSDF EPA ID:	NJD982270506
Transporter EPA ID:	TXR000050930
Transporter 2 EPA ID:	Not reported
Transporter 3 EPA ID:	Not reported
Transporter 4 EPA ID:	Not reported
Transporter 5 EPA ID:	Not reported
Transporter 6 EPA ID:	Not reported
Transporter 7 EPA ID:	Not reported
Transporter 8 EPA ID:	Not reported
Transporter 9 EPA ID:	Not reported
Transporter 10 EPA ID:	Not reported
Date Trans1 Transported Waste:	06/04/2008
Date Trans2 Transported Waste:	Not reported
Date Trans3 Transported Waste:	Not reported
Date Trans4 Transported Waste:	Not reported
Date Trans5 Transported Waste:	Not reported
Date Trans6 Transported Waste:	Not reported

SUSAN MAINTENANCE (Continued) **1001493708**

Date Trans7 Transported Waste:	Not reported
Date Trans8 Transported Waste:	Not reported
Date Trans9 Transported Waste:	Not reported
Date Trans10 Transported Waste:	Not reported
Date TSDF Received Waste:	06/09/2008
TSDF EPA Facility Name:	Not reported
QTY Units:	Not reported
Transporter SEQ ID:	Not reported
Transporter-1 Date:	Not reported
Waste SEQ ID:	Not reported
Waste Type Code 2:	Not reported
Waste Type Code 3:	Not reported
Waste Type Code 4:	Not reported
Waste Type Code 5:	Not reported
Waste Type Code 6:	Not reported
Date Accepted:	Not reported
Manifest Discrepancy Type:	Not reported
Data Entry Number:	Not reported
Was Load Rejected:	BROOKLYN, NY 11215
Reason Load Was Rejected:	Not reported

Waste:

Manifest Year:	Not reported
Waste Code:	D001
Hand Code:	H141
Quantity:	24 G

Manifest Number:	001190789SKS
EPA ID:	NYR000076091
Date Shipped:	04/24/2008
TSDF EPA ID:	NJD982270506
Transporter EPA ID:	TXR000050930
Transporter 2 EPA ID:	Not reported
Transporter 3 EPA ID:	Not reported
Transporter 4 EPA ID:	Not reported
Transporter 5 EPA ID:	Not reported
Transporter 6 EPA ID:	Not reported
Transporter 7 EPA ID:	Not reported
Transporter 8 EPA ID:	Not reported
Transporter 9 EPA ID:	Not reported
Transporter 10 EPA ID:	Not reported
Date Trans1 Transported Waste:	04/24/2008
Date Trans2 Transported Waste:	Not reported
Date Trans3 Transported Waste:	Not reported
Date Trans4 Transported Waste:	Not reported
Date Trans5 Transported Waste:	Not reported
Date Trans6 Transported Waste:	Not reported
Date Trans7 Transported Waste:	Not reported
Date Trans8 Transported Waste:	Not reported
Date Trans9 Transported Waste:	Not reported
Date Trans10 Transported Waste:	Not reported
Date TSDF Received Waste:	04/27/2008
TSDF EPA Facility Name:	Not reported
QTY Units:	Not reported
Transporter SEQ ID:	Not reported
Transporter-1 Date:	Not reported
Waste SEQ ID:	Not reported

SUSAN MAINTENANCE (Continued) **1001493708**

Waste Type Code 2:	Not reported
Waste Type Code 3:	Not reported
Waste Type Code 4:	Not reported
Waste Type Code 5:	Not reported
Waste Type Code 6:	Not reported
Date Accepted:	Not reported
Manifest Discrepancy Type:	Not reported
Data Entry Number:	Not reported
Was Load Rejected:	BROOKLYN, NY 11215
Reason Load Was Rejected:	Not reported

Waste:

Manifest Year:	Not reported
Waste Code:	D001
Hand Code:	H141
Quantity:	27 G

Manifest Number:	000394830SKS
EPA ID:	NYR000076091
Date Shipped:	02/20/2007
TSDF EPA ID:	NJD982270506
Transporter EPA ID:	TXR000050930
Transporter 2 EPA ID:	Not reported
Transporter 3 EPA ID:	Not reported
Transporter 4 EPA ID:	Not reported
Transporter 5 EPA ID:	Not reported
Transporter 6 EPA ID:	Not reported
Transporter 7 EPA ID:	Not reported
Transporter 8 EPA ID:	Not reported
Transporter 9 EPA ID:	Not reported
Transporter 10 EPA ID:	Not reported
Date Trans1 Transported Waste:	02/20/2007
Date Trans2 Transported Waste:	Not reported
Date Trans3 Transported Waste:	Not reported
Date Trans4 Transported Waste:	Not reported
Date Trans5 Transported Waste:	Not reported
Date Trans6 Transported Waste:	Not reported
Date Trans7 Transported Waste:	Not reported
Date Trans8 Transported Waste:	Not reported
Date Trans9 Transported Waste:	Not reported
Date Trans10 Transported Waste:	Not reported
Date TSDF Received Waste:	02/25/2007
TSDF EPA Facility Name:	Not reported
QTY Units:	Not reported
Transporter SEQ ID:	Not reported
Transporter-1 Date:	Not reported
Waste SEQ ID:	Not reported
Waste Type Code 2:	Not reported
Waste Type Code 3:	Not reported
Waste Type Code 4:	Not reported
Waste Type Code 5:	Not reported
Waste Type Code 6:	Not reported
Date Accepted:	Not reported
Manifest Discrepancy Type:	Not reported
Data Entry Number:	Not reported
Was Load Rejected:	BROOKLYN, NY 11215
Reason Load Was Rejected:	Not reported

SUSAN MAINTENANCE (Continued) **1001493708**

Waste:

Manifest Year:	Not reported
Waste Code:	D001
Hand Code:	H14
Quantity:	25 G

Manifest Number:	002076267SKS
EPA ID:	NYR000076091
Date Shipped:	07/28/2009
TSDF EPA ID:	NJD982270506
Transporter EPA ID:	TXR000050930
Transporter 2 EPA ID:	Not reported
Transporter 3 EPA ID:	Not reported
Transporter 4 EPA ID:	Not reported
Transporter 5 EPA ID:	Not reported
Transporter 6 EPA ID:	Not reported
Transporter 7 EPA ID:	Not reported
Transporter 8 EPA ID:	Not reported
Transporter 9 EPA ID:	Not reported
Transporter 10 EPA ID:	Not reported
Date Trans1 Transported Waste:	07/28/2009
Date Trans2 Transported Waste:	Not reported
Date Trans3 Transported Waste:	Not reported
Date Trans4 Transported Waste:	Not reported
Date Trans5 Transported Waste:	Not reported
Date Trans6 Transported Waste:	Not reported
Date Trans7 Transported Waste:	Not reported
Date Trans8 Transported Waste:	Not reported
Date Trans9 Transported Waste:	Not reported
Date Trans10 Transported Waste:	Not reported
Date TSDF Received Waste:	07/30/2009
TSDF EPA Facility Name:	Not reported
QTY Units:	Not reported
Transporter SEQ ID:	Not reported
Transporter-1 Date:	Not reported
Waste SEQ ID:	Not reported
Waste Type Code 2:	Not reported
Waste Type Code 3:	Not reported
Waste Type Code 4:	Not reported
Waste Type Code 5:	Not reported
Waste Type Code 6:	Not reported
Date Accepted:	Not reported
Manifest Discrepancy Type:	Not reported
Data Entry Number:	Not reported
Was Load Rejected:	BROOKLYN, NY 11215
Reason Load Was Rejected:	Not reported

Waste:

Manifest Year:	Not reported
Waste Code:	D001
Hand Code:	H141
Quantity:	27 G

Manifest Number:	001119894SKS
EPA ID:	NYR000076091

SUSAN MAINTENANCE (Continued) **1001493708**

Date Shipped:	07/14/2008
TSDF EPA ID:	NJD982270506
Transporter EPA ID:	TXR000050930
Transporter 2 EPA ID:	Not reported
Transporter 3 EPA ID:	Not reported
Transporter 4 EPA ID:	Not reported
Transporter 5 EPA ID:	Not reported
Transporter 6 EPA ID:	Not reported
Transporter 7 EPA ID:	Not reported
Transporter 8 EPA ID:	Not reported
Transporter 9 EPA ID:	Not reported
Transporter 10 EPA ID:	Not reported
Date Trans1 Transported Waste:	07/14/2008
Date Trans2 Transported Waste:	Not reported
Date Trans3 Transported Waste:	Not reported
Date Trans4 Transported Waste:	Not reported
Date Trans5 Transported Waste:	Not reported
Date Trans6 Transported Waste:	Not reported
Date Trans7 Transported Waste:	Not reported
Date Trans8 Transported Waste:	Not reported
Date Trans9 Transported Waste:	Not reported
Date Trans10 Transported Waste:	Not reported
Date TSDF Received Waste:	07/16/2008
TSDF EPA Facility Name:	Not reported
QTY Units:	Not reported
Transporter SEQ ID:	Not reported
Transporter-1 Date:	Not reported
Waste SEQ ID:	Not reported
Waste Type Code 2:	Not reported
Waste Type Code 3:	Not reported
Waste Type Code 4:	Not reported
Waste Type Code 5:	Not reported
Waste Type Code 6:	Not reported
Date Accepted:	Not reported
Manifest Discrepancy Type:	Not reported
Data Entry Number:	Not reported
Was Load Rejected:	BROOKLYN, NY 11215
Reason Load Was Rejected:	Not reported

Waste:

Manifest Year:	Not reported
Waste Code:	D001
Hand Code:	H141
Quantity:	15 G

Manifest Number:	002231617SKS
EPA ID:	NYR000076091
Date Shipped:	02/25/2010
TSDF EPA ID:	NJD002182897
Transporter EPA ID:	TXR000050930
Transporter 2 EPA ID:	Not reported
Transporter 3 EPA ID:	Not reported
Transporter 4 EPA ID:	Not reported
Transporter 5 EPA ID:	Not reported
Transporter 6 EPA ID:	Not reported
Transporter 7 EPA ID:	Not reported
Transporter 8 EPA ID:	Not reported

SUSAN MAINTENANCE (Continued) **1001493708**

Transporter 9 EPA ID:	Not reported
Transporter 10 EPA ID:	Not reported
Date Trans1 Transported Waste:	02/25/2010
Date Trans2 Transported Waste:	Not reported
Date Trans3 Transported Waste:	Not reported
Date Trans4 Transported Waste:	Not reported
Date Trans5 Transported Waste:	Not reported
Date Trans6 Transported Waste:	Not reported
Date Trans7 Transported Waste:	Not reported
Date Trans8 Transported Waste:	Not reported
Date Trans9 Transported Waste:	Not reported
Date Trans10 Transported Waste:	Not reported
Date TSDF Received Waste:	03/01/2010
TSDF EPA Facility Name:	Not reported
QTY Units:	Not reported
Transporter SEQ ID:	Not reported
Transporter-1 Date:	Not reported
Waste SEQ ID:	Not reported
Waste Type Code 2:	Not reported
Waste Type Code 3:	Not reported
Waste Type Code 4:	Not reported
Waste Type Code 5:	Not reported
Waste Type Code 6:	Not reported
Date Accepted:	Not reported
Manifest Discrepancy Type:	Not reported
Data Entry Number:	Not reported
Was Load Rejected:	BROOKLYN, NY 11215
Reason Load Was Rejected:	Not reported

Waste:

Manifest Year:	Not reported
Waste Code:	D001
Hand Code:	H020
Quantity:	26 G

Manifest Number:	002442521SKS
EPA ID:	NYR000076091
Date Shipped:	07/12/2010
TSDF EPA ID:	NJD002182897
Transporter EPA ID:	TXR000050930
Transporter 2 EPA ID:	Not reported
Transporter 3 EPA ID:	Not reported
Transporter 4 EPA ID:	Not reported
Transporter 5 EPA ID:	Not reported
Transporter 6 EPA ID:	Not reported
Transporter 7 EPA ID:	Not reported
Transporter 8 EPA ID:	Not reported
Transporter 9 EPA ID:	Not reported
Transporter 10 EPA ID:	Not reported
Date Trans1 Transported Waste:	07/12/2010
Date Trans2 Transported Waste:	Not reported
Date Trans3 Transported Waste:	Not reported
Date Trans4 Transported Waste:	Not reported
Date Trans5 Transported Waste:	Not reported
Date Trans6 Transported Waste:	Not reported
Date Trans7 Transported Waste:	Not reported
Date Trans8 Transported Waste:	Not reported

SUSAN MAINTENANCE (Continued) **1001493708**

Date Trans9 Transported Waste:	Not reported
Date Trans10 Transported Waste:	Not reported
Date TSDF Received Waste:	07/15/2010
TSDF EPA Facility Name:	Not reported
QTY Units:	Not reported
Transporter SEQ ID:	Not reported
Transporter-1 Date:	Not reported
Waste SEQ ID:	Not reported
Waste Type Code 2:	Not reported
Waste Type Code 3:	Not reported
Waste Type Code 4:	Not reported
Waste Type Code 5:	Not reported
Waste Type Code 6:	Not reported
Date Accepted:	Not reported
Manifest Discrepancy Type:	Not reported
Data Entry Number:	Not reported
Was Load Rejected:	BROOKLYN, NY 11215
Reason Load Was Rejected:	Not reported

Waste:

Manifest Year:	Not reported
Waste Code:	D001
Hand Code:	H020
Quantity:	30 G

Manifest Number:	000945623SKS
EPA ID:	NYR000076091
Date Shipped:	12/11/2007
TSDF EPA ID:	NJD982270506
Transporter EPA ID:	TXR000050930
Transporter 2 EPA ID:	Not reported
Transporter 3 EPA ID:	Not reported
Transporter 4 EPA ID:	Not reported
Transporter 5 EPA ID:	Not reported
Transporter 6 EPA ID:	Not reported
Transporter 7 EPA ID:	Not reported
Transporter 8 EPA ID:	Not reported
Transporter 9 EPA ID:	Not reported
Transporter 10 EPA ID:	Not reported
Date Trans1 Transported Waste:	12/11/2007
Date Trans2 Transported Waste:	Not reported
Date Trans3 Transported Waste:	Not reported
Date Trans4 Transported Waste:	Not reported
Date Trans5 Transported Waste:	Not reported
Date Trans6 Transported Waste:	Not reported
Date Trans7 Transported Waste:	Not reported
Date Trans8 Transported Waste:	Not reported
Date Trans9 Transported Waste:	Not reported
Date Trans10 Transported Waste:	Not reported
Date TSDF Received Waste:	12/18/2007
TSDF EPA Facility Name:	Not reported
QTY Units:	Not reported
Transporter SEQ ID:	Not reported
Transporter-1 Date:	Not reported
Waste SEQ ID:	Not reported
Waste Type Code 2:	Not reported
Waste Type Code 3:	Not reported

SUSAN MAINTENANCE (Continued) **1001493708**

Waste Type Code 4:	Not reported
Waste Type Code 5:	Not reported
Waste Type Code 6:	Not reported
Date Accepted:	Not reported
Manifest Discrepancy Type:	Not reported
Data Entry Number:	Not reported
Was Load Rejected:	BROOKLYN, NY 11215
Reason Load Was Rejected:	Not reported
Manifest Number:	000450811SKS
EPA ID:	NYR000076091
Date Shipped:	06/27/2007
TSDF EPA ID:	NJD982270506
Transporter EPA ID:	TXR000050930
Transporter 2 EPA ID:	Not reported
Transporter 3 EPA ID:	Not reported
Transporter 4 EPA ID:	Not reported
Transporter 5 EPA ID:	Not reported
Transporter 6 EPA ID:	Not reported
Transporter 7 EPA ID:	Not reported
Transporter 8 EPA ID:	Not reported
Transporter 9 EPA ID:	Not reported
Transporter 10 EPA ID:	Not reported
Date Trans1 Transported Waste:	06/27/2007
Date Trans2 Transported Waste:	Not reported
Date Trans3 Transported Waste:	Not reported
Date Trans4 Transported Waste:	Not reported
Date Trans5 Transported Waste:	Not reported
Date Trans6 Transported Waste:	Not reported
Date Trans7 Transported Waste:	Not reported
Date Trans8 Transported Waste:	Not reported
Date Trans9 Transported Waste:	Not reported
Date Trans10 Transported Waste:	Not reported
Date TSDF Received Waste:	07/03/2007
TSDF EPA Facility Name:	Not reported
QTY Units:	Not reported
Transporter SEQ ID:	Not reported
Transporter-1 Date:	Not reported
Waste SEQ ID:	Not reported
Waste Type Code 2:	Not reported
Waste Type Code 3:	Not reported
Waste Type Code 4:	Not reported
Waste Type Code 5:	Not reported
Waste Type Code 6:	Not reported
Date Accepted:	Not reported
Manifest Discrepancy Type:	Not reported
Data Entry Number:	Not reported
Was Load Rejected:	BROOKLYN, NY 11215
Reason Load Was Rejected:	Not reported

Waste:

Manifest Year:	Not reported
Waste Code:	D001
Hand Code:	H14
Quantity:	25 G
Manifest Number:	003638414FLE

SUSAN MAINTENANCE (Continued) **1001493708**

EPA ID:	NYR000076091
Date Shipped:	1/4/2011
TSDF EPA ID:	NJD002182897
Transporter EPA ID:	TXR000050930
Transporter 2 EPA ID:	Not reported
Transporter 3 EPA ID:	Not reported
Transporter 4 EPA ID:	Not reported
Transporter 5 EPA ID:	Not reported
Transporter 6 EPA ID:	Not reported
Transporter 7 EPA ID:	Not reported
Transporter 8 EPA ID:	Not reported
Transporter 9 EPA ID:	Not reported
Transporter 10 EPA ID:	Not reported
Date Trans1 Transported Waste:	Not reported
Date Trans2 Transported Waste:	Not reported
Date Trans3 Transported Waste:	Not reported
Date Trans4 Transported Waste:	Not reported
Date Trans5 Transported Waste:	Not reported
Date Trans6 Transported Waste:	Not reported
Date Trans7 Transported Waste:	Not reported
Date Trans8 Transported Waste:	Not reported
Date Trans9 Transported Waste:	Not reported
Date Trans10 Transported Waste:	Not reported
Date TSDF Received Waste:	Not reported
TSDF EPA Facility Name:	Not reported
QTY Units:	Not reported
Transporter SEQ ID:	Not reported
Transporter-1 Date:	Not reported
Waste SEQ ID:	Not reported
Waste Type Code 2:	Not reported
Waste Type Code 3:	Not reported
Waste Type Code 4:	Not reported
Waste Type Code 5:	Not reported
Waste Type Code 6:	Not reported
Date Accepted:	Not reported
Manifest Discrepancy Type:	Not reported
Data Entry Number:	Not reported
Was Load Rejected:	BROOKLYN, NY 11215
Reason Load Was Rejected:	Not reported

Waste:

Manifest Year:	Not reported
Waste Code:	D001
Hand Code:	H020
Quantity:	30.00 gallons

Manifest Number:	001447672SKS
EPA ID:	NYR000076091
Date Shipped:	10/08/2008
TSDF EPA ID:	NJD982270506
Transporter EPA ID:	TXR000050930
Transporter 2 EPA ID:	Not reported
Transporter 3 EPA ID:	Not reported
Transporter 4 EPA ID:	Not reported
Transporter 5 EPA ID:	Not reported
Transporter 6 EPA ID:	Not reported
Transporter 7 EPA ID:	Not reported

SUSAN MAINTENANCE (Continued) **1001493708**

Transporter 8 EPA ID:	Not reported
Transporter 9 EPA ID:	Not reported
Transporter 10 EPA ID:	Not reported
Date Trans1 Transported Waste:	10/08/2008
Date Trans2 Transported Waste:	Not reported
Date Trans3 Transported Waste:	Not reported
Date Trans4 Transported Waste:	Not reported
Date Trans5 Transported Waste:	Not reported
Date Trans6 Transported Waste:	Not reported
Date Trans7 Transported Waste:	Not reported
Date Trans8 Transported Waste:	Not reported
Date Trans9 Transported Waste:	Not reported
Date Trans10 Transported Waste:	Not reported
Date TSDF Received Waste:	10/13/2008
TSDF EPA Facility Name:	Not reported
QTY Units:	Not reported
Transporter SEQ ID:	Not reported
Transporter-1 Date:	Not reported
Waste SEQ ID:	Not reported
Waste Type Code 2:	Not reported
Waste Type Code 3:	Not reported
Waste Type Code 4:	Not reported
Waste Type Code 5:	Not reported
Waste Type Code 6:	Not reported
Date Accepted:	Not reported
Manifest Discrepancy Type:	Not reported
Data Entry Number:	Not reported
Was Load Rejected:	BROOKLYN, NY 11215
Reason Load Was Rejected:	Not reported

Waste:

Manifest Year:	Not reported
Waste Code:	D001
Hand Code:	H141
Quantity:	27 G

Manifest Number:	002593643SKS
EPA ID:	NYR000076091
Date Shipped:	3/30/2011
TSDF EPA ID:	NJD002182897
Transporter EPA ID:	TXR000050930
Transporter 2 EPA ID:	Not reported
Transporter 3 EPA ID:	Not reported
Transporter 4 EPA ID:	Not reported
Transporter 5 EPA ID:	Not reported
Transporter 6 EPA ID:	Not reported
Transporter 7 EPA ID:	Not reported
Transporter 8 EPA ID:	Not reported
Transporter 9 EPA ID:	Not reported
Transporter 10 EPA ID:	Not reported
Date Trans1 Transported Waste:	Not reported
Date Trans2 Transported Waste:	Not reported
Date Trans3 Transported Waste:	Not reported
Date Trans4 Transported Waste:	Not reported
Date Trans5 Transported Waste:	Not reported
Date Trans6 Transported Waste:	Not reported
Date Trans7 Transported Waste:	Not reported

SUSAN MAINTENANCE (Continued) **1001493708**

Date Trans8 Transported Waste:	Not reported
Date Trans9 Transported Waste:	Not reported
Date Trans10 Transported Waste:	Not reported
Date TSDF Received Waste:	Not reported
TSDF EPA Facility Name:	Not reported
QTY Units:	Not reported
Transporter SEQ ID:	Not reported
Transporter-1 Date:	Not reported
Waste SEQ ID:	Not reported
Waste Type Code 2:	Not reported
Waste Type Code 3:	Not reported
Waste Type Code 4:	Not reported
Waste Type Code 5:	Not reported
Waste Type Code 6:	Not reported
Date Accepted:	Not reported
Manifest Discrepancy Type:	Not reported
Data Entry Number:	Not reported
Was Load Rejected:	BROOKLYN, NY 11215
Reason Load Was Rejected:	Not reported

Waste:

Manifest Year:	Not reported
Waste Code:	D001
Hand Code:	H020
Quantity:	30.00 gallons

Manifest Number:	001149409SKS
EPA ID:	NYR000076091
Date Shipped:	08/26/2008
TSDF EPA ID:	NJD982270506
Transporter EPA ID:	TXR000050930
Transporter 2 EPA ID:	Not reported
Transporter 3 EPA ID:	Not reported
Transporter 4 EPA ID:	Not reported
Transporter 5 EPA ID:	Not reported
Transporter 6 EPA ID:	Not reported
Transporter 7 EPA ID:	Not reported
Transporter 8 EPA ID:	Not reported
Transporter 9 EPA ID:	Not reported
Transporter 10 EPA ID:	Not reported
Date Trans1 Transported Waste:	08/26/2008
Date Trans2 Transported Waste:	Not reported
Date Trans3 Transported Waste:	Not reported
Date Trans4 Transported Waste:	Not reported
Date Trans5 Transported Waste:	Not reported
Date Trans6 Transported Waste:	Not reported
Date Trans7 Transported Waste:	Not reported
Date Trans8 Transported Waste:	Not reported
Date Trans9 Transported Waste:	Not reported
Date Trans10 Transported Waste:	Not reported
Date TSDF Received Waste:	08/28/2008
TSDF EPA Facility Name:	Not reported
QTY Units:	Not reported
Transporter SEQ ID:	Not reported
Transporter-1 Date:	Not reported
Waste SEQ ID:	Not reported
Waste Type Code 2:	Not reported

SUSAN MAINTENANCE (Continued) **1001493708**

Waste Type Code 3:	Not reported
Waste Type Code 4:	Not reported
Waste Type Code 5:	Not reported
Waste Type Code 6:	Not reported
Date Accepted:	Not reported
Manifest Discrepancy Type:	Not reported
Data Entry Number:	Not reported
Was Load Rejected:	BROOKLYN, NY 11215
Reason Load Was Rejected:	Not reported

Waste:

Manifest Year:	Not reported
Waste Code:	D001
Hand Code:	H141
Quantity:	26 G

Manifest Number:	000923570SKS
EPA ID:	NYR000076091
Date Shipped:	03/12/2008
TSDF EPA ID:	NJD982270506
Transporter EPA ID:	TXR000050930
Transporter 2 EPA ID:	Not reported
Transporter 3 EPA ID:	Not reported
Transporter 4 EPA ID:	Not reported
Transporter 5 EPA ID:	Not reported
Transporter 6 EPA ID:	Not reported
Transporter 7 EPA ID:	Not reported
Transporter 8 EPA ID:	Not reported
Transporter 9 EPA ID:	Not reported
Transporter 10 EPA ID:	Not reported
Date Trans1 Transported Waste:	03/12/2008
Date Trans2 Transported Waste:	Not reported
Date Trans3 Transported Waste:	Not reported
Date Trans4 Transported Waste:	Not reported
Date Trans5 Transported Waste:	Not reported
Date Trans6 Transported Waste:	Not reported
Date Trans7 Transported Waste:	Not reported
Date Trans8 Transported Waste:	Not reported
Date Trans9 Transported Waste:	Not reported
Date Trans10 Transported Waste:	Not reported
Date TSDF Received Waste:	03/17/2008
TSDF EPA Facility Name:	Not reported
QTY Units:	Not reported
Transporter SEQ ID:	Not reported
Transporter-1 Date:	Not reported
Waste SEQ ID:	Not reported
Waste Type Code 2:	Not reported
Waste Type Code 3:	Not reported
Waste Type Code 4:	Not reported
Waste Type Code 5:	Not reported
Waste Type Code 6:	Not reported
Date Accepted:	Not reported
Manifest Discrepancy Type:	Not reported
Data Entry Number:	Not reported
Was Load Rejected:	BROOKLYN, NY 11215
Reason Load Was Rejected:	Not reported

SUSAN MAINTENANCE (Continued) **1001493708**

Waste:
Manifest Year: Not reported
Waste Code: D001
Hand Code: H141
Quantity: 28 G

Manifest Number: 002426698SKS
EPA ID: NYR000076091
Date Shipped: 04/13/2010
TSDF EPA ID: NJD002182897
Transporter EPA ID: TXR000050930
Transporter 2 EPA ID: Not reported
Transporter 3 EPA ID: Not reported
Transporter 4 EPA ID: Not reported
Transporter 5 EPA ID: Not reported
Transporter 6 EPA ID: Not reported
Transporter 7 EPA ID: Not reported
Transporter 8 EPA ID: Not reported
Transporter 9 EPA ID: Not reported
Transporter 10 EPA ID: Not reported
Date Trans1 Transported Waste: 04/13/2010
Date Trans2 Transported Waste: Not reported
Date Trans3 Transported Waste: Not reported
Date Trans4 Transported Waste: Not reported
Date Trans5 Transported Waste: Not reported
Date Trans6 Transported Waste: Not reported
Date Trans7 Transported Waste: Not reported
Date Trans8 Transported Waste: Not reported
Date Trans9 Transported Waste: Not reported
Date Trans10 Transported Waste: Not reported
Date TSDF Received Waste: 04/15/2010
TSDF EPA Facility Name: Not reported
QTY Units: Not reported
Transporter SEQ ID: Not reported
Transporter-1 Date: Not reported
Waste SEQ ID: Not reported
Waste Type Code 2: Not reported
Waste Type Code 3: Not reported
Waste Type Code 4: Not reported
Waste Type Code 5: Not reported
Waste Type Code 6: Not reported
Date Accepted: Not reported
Manifest Discrepancy Type: Not reported
Data Entry Number: Not reported
Was Load Rejected: BROOKLYN, NY 11215
Reason Load Was Rejected: Not reported

Waste:
Manifest Year: Not reported
Waste Code: D001
Hand Code: H020
Quantity: 25 G

Manifest Number: 004273568FLE
EPA ID: NYR000076091

SUSAN MAINTENANCE (Continued) **1001493708**

Date Shipped:	10/07/2010
TSDF EPA ID:	NJD002182897
Transporter EPA ID:	TXR000050930
Transporter 2 EPA ID:	Not reported
Transporter 3 EPA ID:	Not reported
Transporter 4 EPA ID:	Not reported
Transporter 5 EPA ID:	Not reported
Transporter 6 EPA ID:	Not reported
Transporter 7 EPA ID:	Not reported
Transporter 8 EPA ID:	Not reported
Transporter 9 EPA ID:	Not reported
Transporter 10 EPA ID:	Not reported
Date Trans1 Transported Waste:	10/07/2010
Date Trans2 Transported Waste:	Not reported
Date Trans3 Transported Waste:	Not reported
Date Trans4 Transported Waste:	Not reported
Date Trans5 Transported Waste:	Not reported
Date Trans6 Transported Waste:	Not reported
Date Trans7 Transported Waste:	Not reported
Date Trans8 Transported Waste:	Not reported
Date Trans9 Transported Waste:	Not reported
Date Trans10 Transported Waste:	Not reported
Date TSDF Received Waste:	10/11/2010
TSDF EPA Facility Name:	Not reported
QTY Units:	Not reported
Transporter SEQ ID:	Not reported
Transporter-1 Date:	Not reported
Waste SEQ ID:	Not reported
Waste Type Code 2:	Not reported
Waste Type Code 3:	Not reported
Waste Type Code 4:	Not reported
Waste Type Code 5:	Not reported
Waste Type Code 6:	Not reported
Date Accepted:	Not reported
Manifest Discrepancy Type:	Not reported
Data Entry Number:	Not reported
Was Load Rejected:	BROOKLYN, NY 11215
Reason Load Was Rejected:	Not reported

Waste:

Manifest Year:	Not reported
Waste Code:	D001
Hand Code:	H020
Quantity:	30 G

Manifest Number:	004312727FLE
EPA ID:	NYR000076091
Date Shipped:	8/24/2011
TSDF EPA ID:	NJD002182897
Transporter EPA ID:	TXR000050930
Transporter 2 EPA ID:	Not reported
Transporter 3 EPA ID:	Not reported
Transporter 4 EPA ID:	Not reported
Transporter 5 EPA ID:	Not reported
Transporter 6 EPA ID:	Not reported
Transporter 7 EPA ID:	Not reported
Transporter 8 EPA ID:	Not reported

SUSAN MAINTENANCE (Continued) **1001493708**

Transporter 9 EPA ID:	Not reported
Transporter 10 EPA ID:	Not reported
Date Trans1 Transported Waste:	Not reported
Date Trans2 Transported Waste:	Not reported
Date Trans3 Transported Waste:	Not reported
Date Trans4 Transported Waste:	Not reported
Date Trans5 Transported Waste:	Not reported
Date Trans6 Transported Waste:	Not reported
Date Trans7 Transported Waste:	Not reported
Date Trans8 Transported Waste:	Not reported
Date Trans9 Transported Waste:	Not reported
Date Trans10 Transported Waste:	Not reported
Date TSDF Received Waste:	Not reported
TSDF EPA Facility Name:	Not reported
QTY Units:	Not reported
Transporter SEQ ID:	Not reported
Transporter-1 Date:	Not reported
Waste SEQ ID:	Not reported
Waste Type Code 2:	Not reported
Waste Type Code 3:	Not reported
Waste Type Code 4:	Not reported
Waste Type Code 5:	Not reported
Waste Type Code 6:	Not reported
Date Accepted:	Not reported
Manifest Discrepancy Type:	Not reported
Data Entry Number:	Not reported
Was Load Rejected:	BROOKLYN, NY 11215
Reason Load Was Rejected:	Not reported

Waste:

Manifest Year:	Not reported
Waste Code:	D039
Hand Code:	H020
Quantity:	60.00 gallons

Manifest Number:	001444746SKS
EPA ID:	NYR000076091
Date Shipped:	11/20/2008
TSDF EPA ID:	NJD982270506
Transporter EPA ID:	TXR000050930
Transporter 2 EPA ID:	Not reported
Transporter 3 EPA ID:	Not reported
Transporter 4 EPA ID:	Not reported
Transporter 5 EPA ID:	Not reported
Transporter 6 EPA ID:	Not reported
Transporter 7 EPA ID:	Not reported
Transporter 8 EPA ID:	Not reported
Transporter 9 EPA ID:	Not reported
Transporter 10 EPA ID:	Not reported
Date Trans1 Transported Waste:	11/20/2008
Date Trans2 Transported Waste:	Not reported
Date Trans3 Transported Waste:	Not reported
Date Trans4 Transported Waste:	Not reported
Date Trans5 Transported Waste:	Not reported
Date Trans6 Transported Waste:	Not reported
Date Trans7 Transported Waste:	Not reported
Date Trans8 Transported Waste:	Not reported

SUSAN MAINTENANCE (Continued) **1001493708**

Date Trans9 Transported Waste:	Not reported
Date Trans10 Transported Waste:	Not reported
Date TSDF Received Waste:	11/25/2008
TSDF EPA Facility Name:	Not reported
QTY Units:	Not reported
Transporter SEQ ID:	Not reported
Transporter-1 Date:	Not reported
Waste SEQ ID:	Not reported
Waste Type Code 2:	Not reported
Waste Type Code 3:	Not reported
Waste Type Code 4:	Not reported
Waste Type Code 5:	Not reported
Waste Type Code 6:	Not reported
Date Accepted:	Not reported
Manifest Discrepancy Type:	Not reported
Data Entry Number:	Not reported
Was Load Rejected:	BROOKLYN, NY 11215
Reason Load Was Rejected:	Not reported

Waste:

Manifest Year:	Not reported
Waste Code:	D001
Hand Code:	H141
Quantity:	26 G

NY MANIFEST:

Country:	USA
EPA ID:	NYR000076091
Facility Status:	Not reported
Location Address 1:	374 4TH AVE
Code:	BP
Location Address 2:	Not reported
Total Tanks:	Not reported
Location City:	BROOKLYN
Location State:	NY
Location Zip:	11215
Location Zip 4:	Not reported

NY MANIFEST:

EPAID:	NYR000076091
Mailing Name:	SUSAN MAINTENANCE
Mailing Contact:	RAFAEL MOREL
Mailing Address 1:	374 4TH AVE
Mailing Address 2:	Not reported
Mailing City:	BROOKLYN
Mailing State:	NY
Mailing Zip:	11215
Mailing Zip 4:	Not reported
Mailing Country:	USA
Mailing Phone:	7182224040

NY MANIFEST:

Document ID:	Not reported
Manifest Status:	Not reported
seq:	Not reported

SUSAN MAINTENANCE (Continued) **1001493708**

Year:	2011
Trans1 State ID:	TXR000050930
Trans2 State ID:	Not reported
Generator Ship Date:	08/24/2011
Trans1 Recv Date:	08/24/2011
Trans2 Recv Date:	Not reported
TSD Site Recv Date:	08/29/2011
Part A Recv Date:	Not reported
Part B Recv Date:	Not reported
Generator EPA ID:	NYR000076091
Trans1 EPA ID:	Not reported
Trans2 EPA ID:	Not reported
TSDF ID 1:	NJD002182897
TSDF ID 2:	Not reported
Manifest Tracking Number:	004312727FLE
Import Indicator:	N
Export Indicator:	N
Discr Quantity Indicator:	N
Discr Type Indicator:	N
Discr Residue Indicator:	N
Discr Partial Reject Indicator:	N
Discr Full Reject Indicator:	N
Manifest Ref Number:	Not reported
Alt Facility RCRA ID:	Not reported
Alt Facility Sign Date:	Not reported
MGMT Method Type Code:	H020
Waste Code:	Not reported
Waste Code:	Not reported
Waste Code:	Not reported
Waste Code:	Not reported
Waste Code:	Not reported
Waste Code:	Not reported
Quantity:	60.0
Units:	G - Gallons (liquids only)* (8.3 pounds)
Number of Containers:	2.0
Container Type:	DM - Metal drums, barrels
Handling Method:	R Material recovery of more than 75 percent of the total material.
Specific Gravity:	1.0
Waste Code:	D039
Waste Code 1_2:	Not reported
Waste Code 1_3:	Not reported
Waste Code 1_4:	Not reported
Waste Code 1_5:	Not reported
Waste Code 1_6:	Not reported

Click this hyperlink while viewing on your computer to access
-1 additional NY MANIFEST: record(s) in the EDR Site Report.

BJ716 **DIGITAL PLUS** **US AIRS** **1007741067**
411 3RD AVE **N/A**
< 1/8 **BROOKLYN, NY 11215**
1 ft.

Site 1 of 29 in cluster BJ

Relative: Higher
Actual: 17 ft.

US AIRS (AFS):

Envid:	1007741067
Region Code:	02
County Code:	NY047
Programmatic ID:	AIR NY0000002610300696
Facility Registry ID:	110019034338
D and B Number:	Not reported
Facility Site Name:	DIGITAL PLUS
Primary SIC Code:	2599
NAICS Code:	999999
Default Air Classification Code:	SMI
Facility Type of Ownership Code:	POF
Air CMS Category Code:	Not reported
HPV Status:	Not reported

US AIRS (AFS):

Region Code:	02
Programmatic ID:	AIR NY0000002610300696
Facility Registry ID:	110019034338
Air Operating Status Code:	OPR
Default Air Classification Code:	SMI
Air Program:	State Implementation Plan for National Primary and Secondary Ambient Air Quality Standards
Activity Date:	2010-03-30 00:00:00
Activity Status Date:	Not reported
Activity Group:	Compliance Monitoring
Activity Type:	Inspection/Evaluation
Activity Status:	Not reported

BI717 **267 6TH ST BETWEEN 4TH AND 5TH** **NY Spills** **S109371533**
267 6TH ST BETWEEN 4TH AND 5TH **N/A**
< 1/8 **BROOKLYN, NY**
1 ft.

Site 5 of 43 in cluster BI

Relative: Higher
Actual: 27 ft.

SPILLS:

Spill Number/Closed Date:	0806819 / 2008-09-17
Facility ID:	0806819
Facility Type:	ER
DER Facility ID:	353350
Site ID:	404117
DEC Region:	2
Spill Cause:	Unknown
Spill Class:	C4
SWIS:	2401
Spill Date:	2008-09-17
Investigator:	smsanges
Referred To:	Not reported
Reported to Dept:	2008-09-17
CID:	Not reported
Water Affected:	Not reported
Spill Source:	Unknown
Spill Notifier:	Other
Cleanup Ceased:	Not reported

267 6TH ST BETWEEN 4TH AND 5TH (Continued) **S109371533**

Cleanup Meets Std:	False
Last Inspection:	Not reported
Recommended Penalty:	Not reported
UST Trust:	False
Remediation Phase:	0
Date Entered In Computer:	2008-09-17
Spill Record Last Update:	2010-10-22
Spiller Name:	Not reported
Spiller Company:	267 6TH ST LLC
Spiller Address:	592 PACIFIC ST
Spiller Company:	999
Contact Name:	DAVID SIMONOFF
DEC Memo:	"Smell complaint associated with an existing long term BP cleanup at 371 4th Ave managed by J. Feng. Cross Ref Spill 8901904 same property different address "
Remarks:	"Caller states notifier is complaining of a strong petroleum odor at the above site of an old gas station. Location is currently undergoing development."

All Materials:

Site ID:	404117
Operable Unit ID:	1160792
Operable Unit:	01
Material ID:	2151969
Material Code:	0066A
Material Name:	unknown petroleum
Case No.:	Not reported
Material FA:	Petroleum
Quantity:	Not reported
Units:	Not reported
Recovered:	Not reported
Oxygenate:	Not reported

BI718 **CON EDISON MANHOLE: 5416** **RCRA NonGen / NLR** **1016960296**
267 6TH ST **NY MANIFEST** **NYP004322004**
< 1/8 **BROOKLYN, NY 11215**
1 ft.

Site 6 of 43 in cluster BI

Relative: **Higher**
Actual: **27 ft.**

RCRA NonGen / NLR:

Date form received by agency:	07/20/2013
Facility name:	CON EDISON MANHOLE: 5416
Facility address:	267 6TH ST BROOKLYN, NY 11215
EPA ID:	NYP004322004
Mailing address:	IRVING PL, RM 828 NEW YORK, NY 10003
Contact:	KHARY BERRY
Contact address:	Not reported Not reported
Contact country:	Not reported
Contact telephone:	718-666-4574
Contact email:	Not reported
EPA Region:	02
Classification:	Non-Generator
Description:	Handler: Non-Generators do not presently generate hazardous waste

CON EDISON MANHOLE: 5416 (Continued) **1016960296**

Handler Activities Summary:
U.S. importer of hazardous waste: No
Mixed waste (haz. and radioactive): No
Recycler of hazardous waste: No
Transporter of hazardous waste: No
Treater, storer or disposer of HW: No
Underground injection activity: No
On-site burner exemption: No
Furnace exemption: No
Used oil fuel burner: No
Used oil processor: No
User oil refiner: No
Used oil fuel marketer to burner: No
Used oil Specification marketer: No
Used oil transfer facility: No
Used oil transporter: No

Historical Generators:
Date form received by agency: 06/20/2013
Site name: CON EDISON MANHOLE: 5416
Classification: Conditionally Exempt Small Quantity Generator

Violation Status: No violations found

NY MANIFEST:
Country: USA
EPA ID: NYP004322004
Facility Status: Not reported
Location Address 1: OPP 267 6TH ST
Code: BP
Location Address 2: MH 5416
Total Tanks: Not reported
Location City: BROOKLYN
Location State: NY
Location Zip: 11215
Location Zip 4: Not reported

NY MANIFEST:
EPAID: NYP004322004
Mailing Name: CON EDISON
Mailing Contact: TOM TEELING
Mailing Address 1: 4 IRVING PLACE - 15TH FLOOR
Mailing Address 2: Not reported
Mailing City: NEW YORK
Mailing State: NY
Mailing Zip: 10003
Mailing Zip 4: Not reported
Mailing Country: USA
Mailing Phone: 2124603770

NY MANIFEST:
Document ID: Not reported
Manifest Status: Not reported
seq: Not reported
Year: 2013
Trans1 State ID: NJD003812047
Trans2 State ID: Not reported

CON EDISON MANHOLE: 5416 (Continued) **1016960296**

Generator Ship Date:	06/20/2013
Trans1 Recv Date:	06/20/2013
Trans2 Recv Date:	Not reported
TSD Site Recv Date:	06/20/2013
Part A Recv Date:	Not reported
Part B Recv Date:	Not reported
Generator EPA ID:	NYP004322004
Trans1 EPA ID:	Not reported
Trans2 EPA ID:	Not reported
TSDF ID 1:	NJD991291105
TSDF ID 2:	Not reported
Manifest Tracking Number:	002084565GBF
Import Indicator:	N
Export Indicator:	N
Discr Quantity Indicator:	N
Discr Type Indicator:	N
Discr Residue Indicator:	N
Discr Partial Reject Indicator:	N
Discr Full Reject Indicator:	N
Manifest Ref Number:	Not reported
Alt Facility RCRA ID:	Not reported
Alt Facility Sign Date:	Not reported
MGMT Method Type Code:	H110
Waste Code:	Not reported
Waste Code:	Not reported
Waste Code:	Not reported
Waste Code:	Not reported
Waste Code:	Not reported
Waste Code:	Not reported
Quantity:	250
Units:	G - Gallons (liquids only)* (8.3 pounds)
Number of Containers:	1
Container Type:	TT - Cargo tank, tank trucks
Handling Method:	T Chemical, physical, or biological treatment.
Specific Gravity:	1
Waste Code:	D008
Waste Code 1_2:	Not reported
Waste Code 1_3:	Not reported
Waste Code 1_4:	Not reported
Waste Code 1_5:	Not reported
Waste Code 1_6:	Not reported

Click this hyperlink while viewing on your computer to access
-1 additional NY MANIFEST: record(s) in the EDR Site Report.

BI719 **CON EDISON MANHOLE: 5416** **FINDS** **1016893139**
267 6TH ST **ECHO** **N/A**
< 1/8 **BROOKLYN, NY 11215**
1 ft.

Site 7 of 43 in cluster BI

Relative: Higher

Actual: 27 ft.

FINDS:

Registry ID: 110060175518

Environmental Interest/Information System
RCRAInfo is a national information system that supports the Resource

CON EDISON MANHOLE: 5416 (Continued) **1016893139**

Conservation and Recovery Act (RCRA) program through the tracking of events and activities related to facilities that generate, transport, and treat, store, or dispose of hazardous waste. RCRAInfo allows RCRA program staff to track the notification, permit, compliance, and corrective action activities required under RCRA.

Click this hyperlink while viewing on your computer to access additional FINDS: detail in the EDR Site Report.

ECHO:

Envid:	1016893139
Registry ID:	110060175518
DFR URL:	http://echo.epa.gov/detailed-facility-report?fid=110060175518

BI720 **ABANDONED BUILDING** **NY Spills** **S109581773**
267 6TH ST **N/A**
< 1/8 **BROOKLYN, NY**
1 ft.

Site 8 of 43 in cluster BI

Relative: Higher
Actual: 27 ft.

SPILLS:

Spill Number/Closed Date:	1200916 / 2012-05-08
Facility ID:	1200916
Facility Type:	ER
DER Facility ID:	361494
Site ID:	463579
DEC Region:	2
Spill Cause:	Unknown
Spill Class:	C3
SWIS:	2401
Spill Date:	2012-04-28
Investigator:	RMPIPER
Referred To:	Not reported
Reported to Dept:	2012-04-28
CID:	Not reported
Water Affected:	Not reported
Spill Source:	Commercial/Industrial
Spill Notifier:	Other
Cleanup Ceased:	Not reported
Cleanup Meets Std:	False
Last Inspection:	Not reported
Recommended Penalty:	False
UST Trust:	False
Remediation Phase:	0
Date Entered In Computer:	2012-04-28
Spill Record Last Update:	2012-05-08
Spiller Name:	Not reported
Spiller Company:	UNK
Spiller Address:	Not reported
Spiller Company:	999
Contact Name:	TIM BRASAK
DEC Memo:	"DEC Piper researched property. This is an alternate address for 363 4th avenue. spill #8901904. This spill closed and referrred to 8901904 spill. Closed. "
Remarks:	"caller getting elevated VOC readings from 100ppm to 1200ppm - surface to waist height - supt of company on site now - requesting

ABANDONED BUILDING (Continued) **S109581773**

callback - all work completed for today"

All Materials:

Site ID:	463579
Operable Unit ID:	1213674
Operable Unit:	01
Material ID:	2211669
Material Code:	0064A
Material Name:	unknown material
Case No.:	Not reported
Material FA:	Other
Quantity:	Not reported
Units:	Not reported
Recovered:	Not reported
Oxygenate:	Not reported

Spill Number/Closed Date:	0900382 / 2009-04-15
Facility ID:	0900382
Facility Type:	ER
DER Facility ID:	361494
Site ID:	412315
DEC Region:	2
Spill Cause:	Unknown
Spill Class:	D5
SWIS:	2401
Spill Date:	2009-04-10
Investigator:	smsanges
Referred To:	Not reported
Reported to Dept:	2009-04-10
CID:	Not reported
Water Affected:	Not reported
Spill Source:	Unknown
Spill Notifier:	Other
Cleanup Ceased:	Not reported
Cleanup Meets Std:	False
Last Inspection:	Not reported
Recommended Penalty:	Not reported
UST Trust:	False
Remediation Phase:	0
Date Entered In Computer:	2009-04-10
Spill Record Last Update:	2010-10-22
Spiller Name:	Not reported
Spiller Company:	UNK
Spiller Address:	Not reported
Spiller Company:	999
Contact Name:	SAME AS ABOVE
DEC Memo:	"Cross Ref Spill 8901904 (long term BP gas station spill - same property different address) anonymous call - ECO officer inspected and found nothing."
Remarks:	"unk amount of unk oil on ground in area of construction called in by anonymous caller to 311. No Clean up."

All Materials:

Site ID:	412315
Operable Unit ID:	1168793
Operable Unit:	01
Material ID:	2160415

ABANDONED BUILDING (Continued) **S109581773**

Material Code:	9999
Material Name:	other - unk oil
Case No.:	Not reported
Material FA:	Other
Quantity:	Not reported
Units:	Not reported
Recovered:	Not reported
Oxygenate:	Not reported

Spill Number/Closed Date:	1000269 / 2010-04-07
Facility ID:	1000269
Facility Type:	ER
DER Facility ID:	361494
Site ID:	431430
DEC Region:	2
Spill Cause:	Unknown
Spill Class:	C3
SWIS:	2401
Spill Date:	2010-04-07
Investigator:	hrpatel
Referred To:	Not reported
Reported to Dept:	2010-04-07
CID:	Not reported
Water Affected:	Not reported
Spill Source:	Private Dwelling
Spill Notifier:	Citizen
Cleanup Ceased:	Not reported
Cleanup Meets Std:	False
Last Inspection:	Not reported
Recommended Penalty:	False
UST Trust:	False
Remediation Phase:	0
Date Entered In Computer:	2010-04-07
Spill Record Last Update:	2010-10-22
Spiller Name:	Not reported
Spiller Company:	UNKNOWN
Spiller Address:	Not reported
Spiller Company:	999
Contact Name:	YASHMIN FERNANDES AND ANTONIO CASTRO
DEC Memo:	"Cross Ref Spill 8901904 (long term BP gas station spill - same property different address) 04/07/10-Hiralkumar Patel. 2:00 PM:- visited site. found pooled water inside lot, but no oil sheen/product observed on water. no petroleum odors noticed during site visit. noticed some minor sewer odors near catch basins at the intersection of 4th ave and 6th street. case closed. pics on e-docs. see spill # 8901904 also. 06/09/10-Hiralkumar Patel. 9:00 AM:- visited site again as received another odor complaint. no petroleum odor noticed in area. site was completely dry. spoke with lady living in neighbourhood. she mentioned that odors are high during hot weather. see pics on e-docs."
Remarks:	"We received the following email complaint:(please advise me @ (518)408-5850 if you would like me to advise DLE, also I will advise the complainant that the housekeeping issue is not a matter for the DEC) I wanted to file a complaint about the abandoned construction site at 267 6th St, Brooklyn, NY. We live in the building next door, at 343 4th Ave., and have personally seen what looks like an oil

ABANDONED BUILDING (Continued) **S109581773**

slick in pools of dirty water for the past 12 months (or more). It looks like a breeding ground for disease and rats. In addition, the contaminated ground cannot be healthy for those living in the area. We have a 1 year old daughter and don't want her exposed to contaminated ground or oil/petroleum fumes (which enter our apartment when we have our windows open, since our apartment overlooks the abandoned site). Could you please let me know what is being done about the site, as the pollution is impacting quality of life in the area? Thank you for your attention to this matter, Yashmin Fernandes and Antonio Castro"

All Materials:

Site ID:	431430
Operable Unit ID:	1182893
Operable Unit:	01
Material ID:	2177090
Material Code:	0066A
Material Name:	unknown petroleum
Case No.:	Not reported
Material FA:	Petroleum
Quantity:	Not reported
Units:	Not reported
Recovered:	Not reported
Oxygenate:	Not reported

BJ721 **U-HAUL PARKSLOPE RERS** **RCRA-SQG 1001489110**
403 3RD AVE CORNER OF 6TH ST **FINDS NYR000071357**
< 1/8 **BROOKLYN, NY 11215** **ECHO**
1 ft. **NY MANIFEST**

Site 2 of 29 in cluster BJ

Relative: Higher
Actual: 16 ft.

RCRA-SQG:

Date form received by agency:	01/01/2007
Facility name:	U-HAUL PARKSLOPE RERS
Facility address:	403 3RD AVE CORNER OF 6TH ST BROOKLYN, NY 11215
EPA ID:	NYR000071357
Mailing address:	3RD AVE CORNER OF 6TH ST BROOKLYN, NY 11215
Contact:	ROBERT TOTI
Contact address:	3RD AVE CORNER OF 6TH ST BROOKLYN, NY 11215
Contact country:	US
Contact telephone:	718-875-2682
Contact email:	Not reported
EPA Region:	02
Classification:	Small Small Quantity Generator
Description:	Handler: generates more than 100 and less than 1000 kg of hazardous waste during any calendar month and accumulates less than 6000 kg of hazardous waste at any time; or generates 100 kg or less of hazardous waste during any calendar month, and accumulates more than 1000 kg of hazardous waste at any time

Owner/Operator Summary:

Owner/operator name:	AMERCO REAL ESTATE CO
Owner/operator address:	PO BOX 21502 PHOENIX, AZ 85036

U-HAUL PARKSLOPE RERS (Continued) **1001489110**

Owner/operator country: US
Owner/operator telephone: 602-277-5824
Owner/operator email: Not reported
Owner/operator fax: Not reported
Owner/operator extension: Not reported
Legal status: Private
Owner/Operator Type: Operator
Owner/Op start date: Not reported
Owner/Op end date: Not reported

Owner/operator name: AMERCO REAL ESTATE CO
Owner/operator address: PO BOX 21502
PHOENIX, AZ 85036
Owner/operator country: US
Owner/operator telephone: 602-277-5824
Owner/operator email: Not reported
Owner/operator fax: Not reported
Owner/operator extension: Not reported
Legal status: Private
Owner/Operator Type: Owner
Owner/Op start date: Not reported
Owner/Op end date: Not reported

Handler Activities Summary:
U.S. importer of hazardous waste: No
Mixed waste (haz. and radioactive): No
Recycler of hazardous waste: No
Transporter of hazardous waste: No
Treater, storer or disposer of HW: No
Underground injection activity: No
On-site burner exemption: No
Furnace exemption: No
Used oil fuel burner: No
Used oil processor: No
User oil refiner: No
Used oil fuel marketer to burner: No
Used oil Specification marketer: No
Used oil transfer facility: No
Used oil transporter: No

Historical Generators:
Date form received by agency: 01/01/2006
Site name: U-HAUL PARKSLOPE RERS
Classification: Small Quantity Generator

Date form received by agency: 05/14/1999
Site name: U-HAUL PARKSLOPE RERS
Classification: Small Quantity Generator

. Waste code: D001
. Waste name: IGNITABLE HAZARDOUS WASTES ARE THOSE WASTES WHICH HAVE A FLASHPOINT OF LESS THAN 140 DEGREES FAHRENHEIT AS DETERMINED BY A PENSKY-MARTENS CLOSED CUP FLASH POINT TESTER. ANOTHER METHOD OF DETERMINING THE FLASH POINT OF A WASTE IS TO REVIEW THE MATERIAL SAFETY DATA SHEET, WHICH CAN BE OBTAINED FROM THE MANUFACTURER OR DISTRIBUTOR OF THE MATERIAL. LACQUER THINNER IS AN EXAMPLE OF A COMMONLY USED SOLVENT

U-HAUL PARKSLOPE RERS (Continued) **1001489110**

WHICH WOULD BE CONSIDERED AS IGNITABLE HAZARDOUS WASTE.

. Waste code: D018
. Waste name: BENZENE

Violation Status: No violations found

FINDS:

Registry ID: 110064188418

Environmental Interest/Information System
RCRAInfo is a national information system that supports the Resource Conservation and Recovery Act (RCRA) program through the tracking of events and activities related to facilities that generate, transport, and treat, store, or dispose of hazardous waste. RCRAInfo allows RCRA program staff to track the notification, permit, compliance, and corrective action activities required under RCRA.

Click this hyperlink while viewing on your computer to access additional FINDS: detail in the EDR Site Report.

ECHO:
Envid: 1001489110
Registry ID: 110064188418
DFR URL: http://echo.epa.gov/detailed-facility-report?fid=110064188418

NY MANIFEST:
Country: USA
EPA ID: NYR000071357
Facility Status: Not reported
Location Address 1: 403 3RD AVE
Code: BP
Location Address 2: Not reported
Total Tanks: Not reported
Location City: BROOKLYN
Location State: NY
Location Zip: 11215
Location Zip 4: Not reported

NY MANIFEST:
EPAID: NYR000071357
Mailing Name: U HAUL
Mailing Contact: ROBERT TOTI
Mailing Address 1: 403 3RD AVE
Mailing Address 2: Not reported
Mailing City: BROOKLYN
Mailing State: NY
Mailing Zip: 11215
Mailing Zip 4: Not reported
Mailing Country: USA
Mailing Phone: 7188752682

NY MANIFEST:
Document ID: Not reported
Manifest Status: Not reported

U-HAUL PARKSLOPE RERS (Continued) **1001489110**

seq:	Not reported
Year:	2018
Trans1 State ID:	NYD980762843
Trans2 State ID:	NYD064748430
Generator Ship Date:	05/08/2018
Trans1 Recv Date:	05/08/2018
Trans2 Recv Date:	05/08/2018
TSD Site Recv Date:	05/18/2018
Part A Recv Date:	Not reported
Part B Recv Date:	Not reported
Generator EPA ID:	NYR000071357
Trans1 EPA ID:	Not reported
Trans2 EPA ID:	Not reported
TSDF ID 1:	NJD980536593
TSDF ID 2:	Not reported
Manifest Tracking Number:	019100290JJK
Import Indicator:	N
Export Indicator:	N
Discr Quantity Indicator:	N
Discr Type Indicator:	N
Discr Residue Indicator:	N
Discr Partial Reject Indicator:	N
Discr Full Reject Indicator:	N
Manifest Ref Number:	Not reported
Alt Facility RCRA ID:	Not reported
Alt Facility Sign Date:	Not reported
MGMT Method Type Code:	H141
Waste Code:	Not reported
Waste Code:	Not reported
Waste Code:	Not reported
Waste Code:	Not reported
Waste Code:	Not reported
Waste Code:	Not reported
Quantity:	1000
Units:	P - Pounds
Number of Containers:	5
Container Type:	DF - Fiberboard or plastic drums (glass)
Handling Method:	B Incineration, heat recovery, burning.
Specific Gravity:	1
Waste Code:	D001
Waste Code 1_2:	D018
Waste Code 1_3:	Not reported
Waste Code 1_4:	Not reported
Waste Code 1_5:	Not reported
Waste Code 1_6:	Not reported

Click this hyperlink while viewing on your computer to access
4 additional NY MANIFEST: record(s) in the EDR Site Report.

BH722 **249 7TH STREET** **NY Spills** **S102239137**
249 7TH STREET **N/A**
< 1/8 **BROOKLYN, NY**
1 ft.

Site 3 of 8 in cluster BH

Relative: **Higher**
Actual: **24 ft.**

SPILLS:

Spill Number/Closed Date:	9514685 / 1995-02-23
Facility ID:	9514685
Facility Type:	ER
DER Facility ID:	186667
Site ID:	226140
DEC Region:	2
Spill Cause:	Unknown
Spill Class:	B3
SWIS:	2401
Spill Date:	1996-02-15
Investigator:	O'DOWD
Referred To:	Not reported
Reported to Dept:	1996-02-16
CID:	204
Water Affected:	Not reported
Spill Source:	Private Dwelling
Spill Notifier:	Other
Cleanup Ceased:	Not reported
Cleanup Meets Std:	False
Last Inspection:	Not reported
Recommended Penalty:	False
UST Trust:	False
Remediation Phase:	0
Date Entered In Computer:	1996-02-16
Spill Record Last Update:	1996-02-28
Spiller Name:	UNKNOWN
Spiller Company:	Unknown
Spiller Address:	UNKNOWN
Spiller Company:	999
Contact Name:	SAGAR CHATTERJEE
DEC Memo:	""
Remarks:	"ground contamination * complainants name MR CLARK 718 855 2220"

All Materials:

Site ID:	226140
Operable Unit ID:	1029224
Operable Unit:	01
Material ID:	354813
Material Code:	0009
Material Name:	gasoline
Case No.:	Not reported
Material FA:	Petroleum
Quantity:	.00
Units:	G
Recovered:	.00
Oxygenate:	Not reported

BI723 **WEST SIDE** **NY Spills** **S104284026**
4TH AVE & 5TH ST **N/A**
< 1/8 **BROOKLYN, NY**
1 ft.

Site 9 of 43 in cluster BI

Relative: **Higher**
Actual: **25 ft.**

SPILLS:

Spill Number/Closed Date:	9909898 / 2003-02-13
Facility ID:	9909898
Facility Type:	ER
DER Facility ID:	143442
Site ID:	170470
DEC Region:	2
Spill Cause:	Unknown
Spill Class:	D4
SWIS:	2401
Spill Date:	1999-11-01
Investigator:	BURNS
Referred To:	Not reported
Reported to Dept:	1999-11-15
CID:	365
Water Affected:	Not reported
Spill Source:	Unknown
Spill Notifier:	Affected Persons
Cleanup Ceased:	Not reported
Cleanup Meets Std:	False
Last Inspection:	Not reported
Recommended Penalty:	False
UST Trust:	False
Remediation Phase:	0
Date Entered In Computer:	1999-11-15
Spill Record Last Update:	2003-02-26
Spiller Name:	Not reported
Spiller Company:	UNKNOWN
Spiller Address:	Not reported
Spiller Company:	999
Contact Name:	Not reported
DEC Memo:	""
Remarks:	"CALLER SAYS THAT FOR AT LEAST THE PAST 2 WEEKS THERE HAS BEEN A HORRIBLE SMELL OF SEWAGE IN THE AREA - THEY HAVE CALLED THE EPA BUT THEY DON'T SEEM TO DO ANYTHING - THE CALLER IS A CAB DRIVER & SAYS THEY HAVE TO WAIT TWO HOURS TO GET THERE CABS SOMETIMES & THE SMELL IS MAKING HIM SICK"

All Materials:

Site ID:	170470
Operable Unit ID:	1084652
Operable Unit:	01
Material ID:	298963
Material Code:	0062A
Material Name:	raw sewage
Case No.:	Not reported
Material FA:	Other
Quantity:	.00
Units:	G
Recovered:	.00
Oxygenate:	Not reported

BI724 **AMOCO SERVICE STATION** **RCRA NonGen / NLR** **1004757402**
375-381 4TH AVE & 6TH ST **FINDS** **NYD986933109**
< 1/8 **BROOKLYN, NY 11215** **ECHO**
1 ft. **NY MANIFEST**

Site 10 of 43 in cluster BI

Relative:
Higher

Actual:
26 ft.

RCRA NonGen / NLR:

Date form received by agency:	01/01/2007
Facility name:	AMOCO SERVICE STATION
Facility address:	375-381 4TH AVE & 6TH ST BROOKLYN, NY 11215
EPA ID:	NYD986933109
Mailing address:	ANITA DR JACKSON, NY 08527
Contact:	ADEL HREITZ
Contact address:	ANITA DR JACKSON, NY 08527
Contact country:	US
Contact telephone:	201-928-5315
Contact email:	Not reported
EPA Region:	02
Classification:	Non-Generator
Description:	Handler: Non-Generators do not presently generate hazardous waste

Owner/Operator Summary:

Owner/operator name:	AMOCO OIL CO
Owner/operator address:	NOT REQUIRED NOT REQUIRED, WY 99999
Owner/operator country:	US
Owner/operator telephone:	212-555-1212
Owner/operator email:	Not reported
Owner/operator fax:	Not reported
Owner/operator extension:	Not reported
Legal status:	Private
Owner/Operator Type:	Operator
Owner/Op start date:	Not reported
Owner/Op end date:	Not reported

Owner/operator name:	AMOCO OIL CO
Owner/operator address:	NOT REQUIRED NOT REQUIRED, WY 99999
Owner/operator country:	US
Owner/operator telephone:	212-555-1212
Owner/operator email:	Not reported
Owner/operator fax:	Not reported
Owner/operator extension:	Not reported
Legal status:	Private
Owner/Operator Type:	Owner
Owner/Op start date:	Not reported
Owner/Op end date:	Not reported

Handler Activities Summary:

U.S. importer of hazardous waste:	No
Mixed waste (haz. and radioactive):	No
Recycler of hazardous waste:	No
Transporter of hazardous waste:	No
Treater, storer or disposer of HW:	No
Underground injection activity:	No

AMOCO SERVICE STATION (Continued) **1004757402**

On-site burner exemption: No
Furnace exemption: No
Used oil fuel burner: No
Used oil processor: No
User oil refiner: No
Used oil fuel marketer to burner: No
Used oil Specification marketer: No
Used oil transfer facility: No
Used oil transporter: No

Historical Generators:
Date form received by agency: 01/01/2006
Site name: AMOCO SERVICE STATION
Classification: Not a generator, verified

Date form received by agency: 12/14/1990
Site name: AMOCO SERVICE STATION
Classification: Conditionally Exempt Small Quantity Generator

. Waste code: D001
. Waste name: IGNITABLE HAZARDOUS WASTES ARE THOSE WASTES WHICH HAVE A FLASHPOINT OF LESS THAN 140 DEGREES FAHRENHEIT AS DETERMINED BY A PENSKY-MARTENS CLOSED CUP FLASH POINT TESTER. ANOTHER METHOD OF DETERMINING THE FLASH POINT OF A WASTE IS TO REVIEW THE MATERIAL SAFETY DATA SHEET, WHICH CAN BE OBTAINED FROM THE MANUFACTURER OR DISTRIBUTOR OF THE MATERIAL. LACQUER THINNER IS AN EXAMPLE OF A COMMONLY USED SOLVENT WHICH WOULD BE CONSIDERED AS IGNITABLE HAZARDOUS WASTE.

Violation Status: No violations found

FINDS:

Registry ID: 110008045613

Environmental Interest/Information System
RCRAInfo is a national information system that supports the Resource Conservation and Recovery Act (RCRA) program through the tracking of events and activities related to facilities that generate, transport, and treat, store, or dispose of hazardous waste. RCRAInfo allows RCRA program staff to track the notification, permit, compliance, and corrective action activities required under RCRA.

Click this hyperlink while viewing on your computer to access additional FINDS: detail in the EDR Site Report.

ECHO:
Envid: 1004757402
Registry ID: 110008045613
DFR URL: http://echo.epa.gov/detailed-facility-report?fid=110008045613

NY MANIFEST:
Country: USA
EPA ID: NYD986933109
Facility Status: Not reported
Location Address 1: 375-381 4TH AVE & 6TH ST

AMOCO SERVICE STATION (Continued) **1004757402**

Code:	BP
Location Address 2:	Not reported
Total Tanks:	Not reported
Location City:	BROOKLYN
Location State:	NY
Location Zip:	11201
Location Zip 4:	Not reported

NY MANIFEST:

EPAID:	NYD986933109
Mailing Name:	AMOCO OIL COMPANY
Mailing Contact:	AMOCO OIL COMPANY
Mailing Address 1:	52 ANITA DRIVE
Mailing Address 2:	Not reported
Mailing City:	JACKSON
Mailing State:	NJ
Mailing Zip:	08527
Mailing Zip 4:	Not reported
Mailing Country:	USA
Mailing Phone:	0000000000

NY MANIFEST:

Document ID:	NYB2097387
Manifest Status:	K
seq:	Not reported
Year:	1990
Trans1 State ID:	MK8837
Trans2 State ID:	Not reported
Generator Ship Date:	12/20/1990
Trans1 Recv Date:	12/20/1990
Trans2 Recv Date:	/ /
TSD Site Recv Date:	12/20/1990
Part A Recv Date:	01/18/1991
Part B Recv Date:	04/03/1991
Generator EPA ID:	NYD986933109
Trans1 EPA ID:	NYD006801245
Trans2 EPA ID:	Not reported
TSDF ID 1:	NYD082785429
TSDF ID 2:	Not reported
Manifest Tracking Number:	Not reported
Import Indicator:	Not reported
Export Indicator:	Not reported
Discr Quantity Indicator:	Not reported
Discr Type Indicator:	Not reported
Discr Residue Indicator:	Not reported
Discr Partial Reject Indicator:	Not reported
Discr Full Reject Indicator:	Not reported
Manifest Ref Number:	Not reported
Alt Facility RCRA ID:	Not reported
Alt Facility Sign Date:	Not reported
MGMT Method Type Code:	Not reported
Waste Code:	D001 - NON-LISTED IGNITABLE WASTES
Waste Code:	Not reported
Waste Code:	Not reported
Waste Code:	Not reported
Waste Code:	Not reported
Waste Code:	Not reported

AMOCO SERVICE STATION (Continued) **1004757402**

Quantity:	00880
Units:	G - Gallons (liquids only)* (8.3 pounds)
Number of Containers:	016
Container Type:	DM - Metal drums, barrels
Handling Method:	L Landfill.
Specific Gravity:	100

Click this hyperlink while viewing on your computer to access
-1 additional NY MANIFEST: record(s) in the EDR Site Report.

BH725 **VAULT 5326** **NY Spills** **S105057621**
238 6TH ST AND 3RD AVE **N/A**
< 1/8 **BROOKLYN, NY**
1 ft.

Site 4 of 8 in cluster BH

Relative: SPILLS:
Higher

Actual: Spill Number/Closed Date:	0102124 / 2001-06-19
21 ft. Facility ID:	0102124
Facility Type:	ER
DER Facility ID:	86183
Site ID:	96647
DEC Region:	2
Spill Cause:	Unknown
Spill Class:	C4
SWIS:	2401
Spill Date:	2001-05-24
Investigator:	KMFOLEY
Referred To:	Not reported
Reported to Dept:	2001-05-25
CID:	216
Water Affected:	Not reported
Spill Source:	Commercial/Industrial
Spill Notifier:	Responsible Party
Cleanup Ceased:	Not reported
Cleanup Meets Std:	False
Last Inspection:	Not reported
Recommended Penalty:	False
UST Trust:	False
Remediation Phase:	0
Date Entered In Computer:	2001-05-25
Spill Record Last Update:	2001-08-30
Spiller Name:	Not reported
Spiller Company:	UNKNOWN
Spiller Address:	Not reported
Spiller Company:	001
Contact Name:	CHARLES MCCARTHY
DEC Memo:	"Prior to Sept, 2004 data translation this spill Lead_DEC Field was FOLEY CON ED E2MIS REPORT 5-24-01 While on location for repair work, found approx. 4 gals. of unknown oil on approx. 100gals. of water. sump pump present but disconnected. 1 liquid sample taken. Unit pressure tested and failed. LSN 01-05987-001 <1.0ppm 5-25-01 0645hrs. Removing from 24hr. deminimus progam due to the meeting with I&A to complete the job. 5-31-01 Cleanup completed by double washing structure with slix. Liquid waste removed by tanker, solid by vactor. No leaking company equipment. Tag removed."
Remarks:	"spill on top of 100 gallons of water will be picked up pending

VAULT 5326 (Continued) **S105057621**

results con edison ref # 137259 "

All Materials:

Site ID:	96647
Operable Unit ID:	840951
Operable Unit:	01
Material ID:	534248
Material Code:	0066A
Material Name:	unknown petroleum
Case No.:	Not reported
Material FA:	Petroleum
Quantity:	4.00
Units:	G
Recovered:	.00
Oxygenate:	Not reported

BG726 **PARKSIDE SERVICE CENTER** **NY UST** **U001839590**
340 4TH AVENUE **N/A**
< 1/8 **BROOKLYN, NY 11215**
1 ft.

Site 7 of 26 in cluster BG

Relative: **Higher**
Actual: **25 ft.**

UST:

Id/Status:	2-347353 / Unregulated/Closed
Program Type:	PBS
Region:	STATE
DEC Region:	2
Expiration Date:	N/A
UTM X:	585671.26380
UTM Y:	4503054.66825
Site Type:	Other

Affiliation Records:

Site Id:	17019
Affiliation Type:	Facility Owner
Company Name:	340 4TH AVENUE, LLC
Contact Type:	Not reported
Contact Name:	Not reported
Address1:	31 WEST 34TH STREET, SUITE 506
Address2:	Not reported
City:	NEW YORK
State:	NY
Zip Code:	10001
Country Code:	001
Phone:	(212) 221-5331
EMail:	Not reported
Fax Number:	Not reported
Modified By:	NRLOMBAR
Date Last Modified:	2008-07-31

Site Id:	17019
Affiliation Type:	Mail Contact
Company Name:	340 4TH AVENUE, LLC
Contact Type:	Not reported
Contact Name:	JOE ZARARANI
Address1:	31 WEST 34TH STREET
Address2:	SUITE 506
City:	NEW YORK

PARKSIDE SERVICE CENTER (Continued) **U001839590**

State:	NY
Zip Code:	10001
Country Code:	001
Phone:	(212) 221-5331
EMail:	ZAFARANI@AOL.COM
Fax Number:	Not reported
Modified By:	NRLOMBAR
Date Last Modified:	2008-07-31

Site Id:	17019
Affiliation Type:	Facility Operator
Company Name:	PARKSIDE SERVICE CENTER
Contact Type:	Not reported
Contact Name:	NONE - VACANT
Address1:	Not reported
Address2:	Not reported
City:	Not reported
State:	NN
Zip Code:	Not reported
Country Code:	001
Phone:	NONE
EMail:	Not reported
Fax Number:	Not reported
Modified By:	NRLOMBAR
Date Last Modified:	2008-07-31

Site Id:	17019
Affiliation Type:	Emergency Contact
Company Name:	340 4TH AVENUE, LLC
Contact Type:	Not reported
Contact Name:	JOE ZAFARANI
Address1:	Not reported
Address2:	Not reported
City:	Not reported
State:	NN
Zip Code:	Not reported
Country Code:	999
Phone:	(212) 221-5331
EMail:	Not reported
Fax Number:	Not reported
Modified By:	NRLOMBAR
Date Last Modified:	2008-07-31

Tank Info:

Tank Number:	001
Tank ID:	33113
Tank Status:	Closed - Removed
Material Name:	Closed - Removed
Capacity Gallons:	4000
Install Date:	Not reported
Date Tank Closed:	05/06/2008
Registered:	True
Tank Location:	Underground
Tank Type:	Steel/carbon steel
Material Code:	0009
Common Name of Substance:	Gasoline

PARKSIDE SERVICE CENTER (Continued) **U001839590**

Tightness Test Method: NN
Date Test: Not reported
Next Test Date: Not reported
Pipe Model: Not reported
Modified By: NRLOMBAR
Last Modified: 04/14/2017

Equipment Records:

B00 - Tank External Protection - None
F00 - Pipe External Protection - None
E00 - Piping Secondary Containment - None
H00 - Tank Leak Detection - None
I00 - Overfill - None
J00 - Dispenser - None
L00 - Piping Leak Detection - None
A00 - Tank Internal Protection - None
D01 - Pipe Type - Steel/Carbon Steel/Iron
K00 - Spill Prevention - None
C02 - Pipe Location - Underground/On-ground
G00 - Tank Secondary Containment - None

Tank Number: 002
Tank ID: 33114
Tank Status: Closed - Removed
Material Name: Closed - Removed
Capacity Gallons: 550
Install Date: Not reported
Date Tank Closed: 05/06/2008
Registered: True
Tank Location: Underground
Tank Type: Steel/carbon steel
Material Code: 0009
Common Name of Substance: Gasoline

Tightness Test Method: NN
Date Test: Not reported
Next Test Date: Not reported
Pipe Model: Not reported
Modified By: NRLOMBAR
Last Modified: 04/14/2017

Equipment Records:

E00 - Piping Secondary Containment - None
H00 - Tank Leak Detection - None
I00 - Overfill - None
B00 - Tank External Protection - None
F00 - Pipe External Protection - None
J00 - Dispenser - None
L00 - Piping Leak Detection - None
C02 - Pipe Location - Underground/On-ground
G00 - Tank Secondary Containment - None
A00 - Tank Internal Protection - None
D01 - Pipe Type - Steel/Carbon Steel/Iron
K00 - Spill Prevention - None

Tank Number: 003

PARKSIDE SERVICE CENTER (Continued) **U001839590**

Tank ID:	33115
Tank Status:	Closed - Removed
Material Name:	Closed - Removed
Capacity Gallons:	550
Install Date:	Not reported
Date Tank Closed:	05/06/2008
Registered:	True
Tank Location:	Underground
Tank Type:	Steel/carbon steel
Material Code:	0009
Common Name of Substance:	Gasoline
Tightness Test Method:	NN
Date Test:	Not reported
Next Test Date:	Not reported
Pipe Model:	Not reported
Modified By:	NRLOMBAR
Last Modified:	04/14/2017

Equipment Records:

A00 - Tank Internal Protection - None
D01 - Pipe Type - Steel/Carbon Steel/Iron
K00 - Spill Prevention - None
J00 - Dispenser - None
E00 - Piping Secondary Containment - None
H00 - Tank Leak Detection - None
I00 - Overfill - None
L00 - Piping Leak Detection - None
B00 - Tank External Protection - None
F00 - Pipe External Protection - None
C02 - Pipe Location - Underground/On-ground
G00 - Tank Secondary Containment - None

Tank Number:	004
Tank ID:	33116
Tank Status:	Closed - Removed
Material Name:	Closed - Removed
Capacity Gallons:	550
Install Date:	Not reported
Date Tank Closed:	05/06/2008
Registered:	True
Tank Location:	Underground
Tank Type:	Steel/carbon steel
Material Code:	0009
Common Name of Substance:	Gasoline
Tightness Test Method:	NN
Date Test:	Not reported
Next Test Date:	Not reported
Pipe Model:	Not reported
Modified By:	NRLOMBAR
Last Modified:	04/14/2017

Equipment Records:

J00 - Dispenser - None
L00 - Piping Leak Detection - None
C02 - Pipe Location - Underground/On-ground

PARKSIDE SERVICE CENTER (Continued) **U001839590**

G00 - Tank Secondary Containment - None
E00 - Piping Secondary Containment - None
H00 - Tank Leak Detection - None
I00 - Overfill - None
B00 - Tank External Protection - None
F00 - Pipe External Protection - None
A00 - Tank Internal Protection - None
D01 - Pipe Type - Steel/Carbon Steel/Iron
K00 - Spill Prevention - None

Tank Number: 005
Tank ID: 33117
Tank Status: Closed - Removed
Material Name: Closed - Removed
Capacity Gallons: 550
Install Date: Not reported
Date Tank Closed: 05/06/2008
Registered: True
Tank Location: Underground
Tank Type: Steel/carbon steel
Material Code: 0009
Common Name of Substance: Gasoline

Tightness Test Method: NN
Date Test: Not reported
Next Test Date: Not reported
Pipe Model: Not reported
Modified By: NRLOMBAR
Last Modified: 04/14/2017

Equipment Records:

J00 - Dispenser - None
E00 - Piping Secondary Containment - None
H00 - Tank Leak Detection - None
I00 - Overfill - None
B00 - Tank External Protection - None
F00 - Pipe External Protection - None
L00 - Piping Leak Detection - None
C02 - Pipe Location - Underground/On-ground
G00 - Tank Secondary Containment - None
A00 - Tank Internal Protection - None
D01 - Pipe Type - Steel/Carbon Steel/Iron
K00 - Spill Prevention - None

Tank Number: 006
Tank ID: 33118
Tank Status: Closed - Removed
Material Name: Closed - Removed
Capacity Gallons: 550
Install Date: Not reported
Date Tank Closed: 05/06/2008
Registered: True
Tank Location: Underground
Tank Type: Steel/carbon steel
Material Code: 0009
Common Name of Substance: Gasoline

PARKSIDE SERVICE CENTER (Continued) **U001839590**

Tightness Test Method: NN
Date Test: Not reported
Next Test Date: Not reported
Pipe Model: Not reported
Modified By: NRLOMBAR
Last Modified: 04/14/2017

Equipment Records:

A00 - Tank Internal Protection - None
D01 - Pipe Type - Steel/Carbon Steel/Iron
K00 - Spill Prevention - None
B00 - Tank External Protection - None
F00 - Pipe External Protection - None
J00 - Dispenser - None
E00 - Piping Secondary Containment - None
H00 - Tank Leak Detection - None
I00 - Overfill - None
L00 - Piping Leak Detection - None
C02 - Pipe Location - Underground/On-ground
G00 - Tank Secondary Containment - None

Tank Number: 007
Tank ID: 33119
Tank Status: Closed - Removed
Material Name: Closed - Removed
Capacity Gallons: 550
Install Date: Not reported
Date Tank Closed: 05/06/2008
Registered: True
Tank Location: Underground
Tank Type: Steel/carbon steel
Material Code: 0009
Common Name of Substance: Gasoline

Tightness Test Method: NN
Date Test: Not reported
Next Test Date: Not reported
Pipe Model: Not reported
Modified By: NRLOMBAR
Last Modified: 04/14/2017

Equipment Records:

C02 - Pipe Location - Underground/On-ground
G00 - Tank Secondary Containment - None
J00 - Dispenser - None
E00 - Piping Secondary Containment - None
H00 - Tank Leak Detection - None
I00 - Overfill - None
L00 - Piping Leak Detection - None
B00 - Tank External Protection - None
F00 - Pipe External Protection - None
A00 - Tank Internal Protection - None
D01 - Pipe Type - Steel/Carbon Steel/Iron
K00 - Spill Prevention - None

Tank Number: 008

PARKSIDE SERVICE CENTER (Continued) **U001839590**

Tank ID: 33120
Tank Status: Closed - Removed
Material Name: Closed - Removed
Capacity Gallons: 550
Install Date: Not reported
Date Tank Closed: 05/06/2008
Registered: True
Tank Location: Underground
Tank Type: Steel/carbon steel
Material Code: 0009
Common Name of Substance: Gasoline

Tightness Test Method: NN
Date Test: Not reported
Next Test Date: Not reported
Pipe Model: Not reported
Modified By: NRLOMBAR
Last Modified: 04/14/2017

Equipment Records:

J00 - Dispenser - None
B00 - Tank External Protection - None
F00 - Pipe External Protection - None
L00 - Piping Leak Detection - None
E00 - Piping Secondary Containment - None
H00 - Tank Leak Detection - None
I00 - Overfill - None
C02 - Pipe Location - Underground/On-ground
G00 - Tank Secondary Containment - None
A00 - Tank Internal Protection - None
D01 - Pipe Type - Steel/Carbon Steel/Iron
K00 - Spill Prevention - None

Tank Number: 009
Tank ID: 33121
Tank Status: Closed - Removed
Material Name: Closed - Removed
Capacity Gallons: 550
Install Date: Not reported
Date Tank Closed: 05/06/2008
Registered: True
Tank Location: Underground
Tank Type: Steel/carbon steel
Material Code: 0009
Common Name of Substance: Gasoline

Tightness Test Method: NN
Date Test: Not reported
Next Test Date: Not reported
Pipe Model: Not reported
Modified By: NRLOMBAR
Last Modified: 04/14/2017

Equipment Records:

K00 - Spill Prevention - None
A00 - Tank Internal Protection - None
D01 - Pipe Type - Steel/Carbon Steel/Iron

PARKSIDE SERVICE CENTER (Continued) **U001839590**

H00 - Tank Leak Detection - None
I00 - Overfill - None
E00 - Piping Secondary Containment - None
J00 - Dispenser - None
G00 - Tank Secondary Containment - None
C02 - Pipe Location - Underground/On-ground
L00 - Piping Leak Detection - None
B00 - Tank External Protection - None
F00 - Pipe External Protection - None

Tank Number:	010
Tank ID:	33122
Tank Status:	Closed - Removed
Material Name:	Closed - Removed
Capacity Gallons:	550
Install Date:	Not reported
Date Tank Closed:	05/06/2008
Registered:	True
Tank Location:	Underground
Tank Type:	Steel/carbon steel
Material Code:	0009
Common Name of Substance:	Gasoline
Tightness Test Method:	NN
Date Test:	Not reported
Next Test Date:	Not reported
Pipe Model:	Not reported
Modified By:	NRLOMBAR
Last Modified:	04/14/2017

Equipment Records:

C02 - Pipe Location - Underground/On-ground
G00 - Tank Secondary Containment - None
L00 - Piping Leak Detection - None
E00 - Piping Secondary Containment - None
H00 - Tank Leak Detection - None
I00 - Overfill - None
J00 - Dispenser - None
B00 - Tank External Protection - None
F00 - Pipe External Protection - None
A00 - Tank Internal Protection - None
D01 - Pipe Type - Steel/Carbon Steel/Iron
K00 - Spill Prevention - None

Tank Number:	011
Tank ID:	33123
Tank Status:	Closed - Removed
Material Name:	Closed - Removed
Capacity Gallons:	550
Install Date:	Not reported
Date Tank Closed:	05/06/2008
Registered:	True
Tank Location:	Underground
Tank Type:	Steel/carbon steel
Material Code:	0009
Common Name of Substance:	Gasoline

PARKSIDE SERVICE CENTER (Continued) **U001839590**

Tightness Test Method: NN
Date Test: Not reported
Next Test Date: Not reported
Pipe Model: Not reported
Modified By: NRLOMBAR
Last Modified: 04/14/2017

Equipment Records:

A00 - Tank Internal Protection - None
D01 - Pipe Type - Steel/Carbon Steel/Iron
K00 - Spill Prevention - None
E00 - Piping Secondary Containment - None
H00 - Tank Leak Detection - None
I00 - Overfill - None
B00 - Tank External Protection - None
F00 - Pipe External Protection - None
J00 - Dispenser - None
L00 - Piping Leak Detection - None
C02 - Pipe Location - Underground/On-ground
G00 - Tank Secondary Containment - None

Tank Number: 012
Tank ID: 33124
Tank Status: Closed - Removed
Material Name: Closed - Removed
Capacity Gallons: 550
Install Date: Not reported
Date Tank Closed: 05/06/2008
Registered: True
Tank Location: Underground
Tank Type: Steel/carbon steel
Material Code: 0009
Common Name of Substance: Gasoline

Tightness Test Method: NN
Date Test: Not reported
Next Test Date: Not reported
Pipe Model: Not reported
Modified By: NRLOMBAR
Last Modified: 04/14/2017

Equipment Records:

E00 - Piping Secondary Containment - None
H00 - Tank Leak Detection - None
I00 - Overfill - None
A00 - Tank Internal Protection - None
D01 - Pipe Type - Steel/Carbon Steel/Iron
K00 - Spill Prevention - None
J00 - Dispenser - None
B00 - Tank External Protection - None
F00 - Pipe External Protection - None
L00 - Piping Leak Detection - None
C02 - Pipe Location - Underground/On-ground
G00 - Tank Secondary Containment - None

Tank Number: 013

PARKSIDE SERVICE CENTER (Continued) **U001839590**

Tank ID:	224363
Tank Status:	Closed - Removed
Material Name:	Closed - Removed
Capacity Gallons:	275
Install Date:	Not reported
Date Tank Closed:	05/06/2008
Registered:	True
Tank Location:	Underground
Tank Type:	Steel/carbon steel
Material Code:	0001
Common Name of Substance:	#2 Fuel Oil (On-Site Consumption)
Tightness Test Method:	NN
Date Test:	Not reported
Next Test Date:	Not reported
Pipe Model:	Not reported
Modified By:	NRLOMBAR
Last Modified:	04/14/2017

Equipment Records:

E00 - Piping Secondary Containment - None
H00 - Tank Leak Detection - None
I00 - Overfill - None
A00 - Tank Internal Protection - None
D01 - Pipe Type - Steel/Carbon Steel/Iron
K00 - Spill Prevention - None
B00 - Tank External Protection - None
F00 - Pipe External Protection - None
J00 - Dispenser - None
L00 - Piping Leak Detection - None
C02 - Pipe Location - Underground/On-ground
G00 - Tank Secondary Containment - None

Tank Number:	014
Tank ID:	224364
Tank Status:	Closed - Removed
Material Name:	Closed - Removed
Capacity Gallons:	275
Install Date:	Not reported
Date Tank Closed:	05/06/2008
Registered:	True
Tank Location:	Underground
Tank Type:	Steel/carbon steel
Material Code:	0022
Common Name of Substance:	Waste Oil/Used Oil
Tightness Test Method:	NN
Date Test:	Not reported
Next Test Date:	Not reported
Pipe Model:	Not reported
Modified By:	NRLOMBAR
Last Modified:	04/14/2017

Equipment Records:

E00 - Piping Secondary Containment - None
H00 - Tank Leak Detection - None
I00 - Overfill - None

PARKSIDE SERVICE CENTER (Continued) **U001839590**

A00 - Tank Internal Protection - None
K00 - Spill Prevention - None
J00 - Dispenser - None
B00 - Tank External Protection - None
C00 - Pipe Location - No Piping
F00 - Pipe External Protection - None
D00 - Pipe Type - No Piping
L00 - Piping Leak Detection - None
G00 - Tank Secondary Containment - None

Tank Number: 015
Tank ID: 224365
Tank Status: Closed - Removed
Material Name: Closed - Removed
Capacity Gallons: 550
Install Date: Not reported
Date Tank Closed: 05/06/2008
Registered: True
Tank Location: Underground
Tank Type: Steel/carbon steel
Material Code: 0009
Common Name of Substance: Gasoline

Tightness Test Method: NN
Date Test: Not reported
Next Test Date: Not reported
Pipe Model: Not reported
Modified By: NRLOMBAR
Last Modified: 04/14/2017

Equipment Records:

C02 - Pipe Location - Underground/On-ground
G00 - Tank Secondary Containment - None
L00 - Piping Leak Detection - None
E00 - Piping Secondary Containment - None
H00 - Tank Leak Detection - None
I00 - Overfill - None
J00 - Dispenser - None
B00 - Tank External Protection - None
F00 - Pipe External Protection - None
A00 - Tank Internal Protection - None
D01 - Pipe Type - Steel/Carbon Steel/Iron
K00 - Spill Prevention - None

Tank Number: 016
Tank ID: 224366
Tank Status: Closed - Removed
Material Name: Closed - Removed
Capacity Gallons: 550
Install Date: Not reported
Date Tank Closed: 05/06/2008
Registered: True
Tank Location: Underground
Tank Type: Steel/carbon steel
Material Code: 0009
Common Name of Substance: Gasoline

PARKSIDE SERVICE CENTER (Continued) **U001839590**

Tightness Test Method: NN
Date Test: Not reported
Next Test Date: Not reported
Pipe Model: Not reported
Modified By: NRLOMBAR
Last Modified: 04/14/2017

Equipment Records:

E00 - Piping Secondary Containment - None
H00 - Tank Leak Detection - None
I00 - Overfill - None
A00 - Tank Internal Protection - None
D01 - Pipe Type - Steel/Carbon Steel/Iron
K00 - Spill Prevention - None
B00 - Tank External Protection - None
F00 - Pipe External Protection - None
J00 - Dispenser - None
L00 - Piping Leak Detection - None
C02 - Pipe Location - Underground/On-ground
G00 - Tank Secondary Containment - None

Tank Number: 017
Tank ID: 224367
Tank Status: Closed - Removed
Material Name: Closed - Removed
Capacity Gallons: 550
Install Date: Not reported
Date Tank Closed: 05/06/2008
Registered: True
Tank Location: Underground
Tank Type: Steel/carbon steel
Material Code: 0009
Common Name of Substance: Gasoline

Tightness Test Method: NN
Date Test: Not reported
Next Test Date: Not reported
Pipe Model: Not reported
Modified By: NRLOMBAR
Last Modified: 04/14/2017

Equipment Records:

J00 - Dispenser - None
L00 - Piping Leak Detection - None
E00 - Piping Secondary Containment - None
H00 - Tank Leak Detection - None
I00 - Overfill - None
A00 - Tank Internal Protection - None
D01 - Pipe Type - Steel/Carbon Steel/Iron
K00 - Spill Prevention - None
B00 - Tank External Protection - None
F00 - Pipe External Protection - None
C02 - Pipe Location - Underground/On-ground
G00 - Tank Secondary Containment - None

Tank Number: 018

PARKSIDE SERVICE CENTER (Continued) **U001839590**

Tank ID:	224368
Tank Status:	Closed - Removed
Material Name:	Closed - Removed
Capacity Gallons:	750
Install Date:	Not reported
Date Tank Closed:	05/06/2008
Registered:	True
Tank Location:	Underground
Tank Type:	Steel/carbon steel
Material Code:	0009
Common Name of Substance:	Gasoline
Tightness Test Method:	NN
Date Test:	Not reported
Next Test Date:	Not reported
Pipe Model:	Not reported
Modified By:	NRLOMBAR
Last Modified:	04/14/2017

Equipment Records:

E00 - Piping Secondary Containment - None
H00 - Tank Leak Detection - None
I00 - Overfill - None
D01 - Pipe Type - Steel/Carbon Steel/Iron
K00 - Spill Prevention - None
B00 - Tank External Protection - None
F00 - Pipe External Protection - None
C02 - Pipe Location - Underground/On-ground
G00 - Tank Secondary Containment - None
J00 - Dispenser - None
L00 - Piping Leak Detection - None
A00 - Tank Internal Protection - None

Tank Number:	019
Tank ID:	224369
Tank Status:	Closed - Removed
Material Name:	Closed - Removed
Capacity Gallons:	750
Install Date:	Not reported
Date Tank Closed:	05/06/2008
Registered:	True
Tank Location:	Underground
Tank Type:	Steel/carbon steel
Material Code:	0009
Common Name of Substance:	Gasoline
Tightness Test Method:	NN
Date Test:	Not reported
Next Test Date:	Not reported
Pipe Model:	Not reported
Modified By:	NRLOMBAR
Last Modified:	04/14/2017

Equipment Records:

E00 - Piping Secondary Containment - None
H00 - Tank Leak Detection - None
I00 - Overfill - None

PARKSIDE SERVICE CENTER (Continued) **U001839590**

B00 - Tank External Protection - None
F00 - Pipe External Protection - None
A00 - Tank Internal Protection - None
D01 - Pipe Type - Steel/Carbon Steel/Iron
K00 - Spill Prevention - None
J00 - Dispenser - None
L00 - Piping Leak Detection - None
C02 - Pipe Location - Underground/On-ground
G00 - Tank Secondary Containment - None

BH727 **NYC DEP** **FINDS** **1015999027**
240 6TH ST **ECHO** **N/A**
< 1/8 **BROOKLYN, NY 11215**
1 ft.

Site 5 of 8 in cluster BH

Relative: Higher
Actual: 21 ft.

FINDS:

Registry ID: 110046534292

Environmental Interest/Information System
RCRAInfo is a national information system that supports the Resource Conservation and Recovery Act (RCRA) program through the tracking of events and activities related to facilities that generate, transport, and treat, store, or dispose of hazardous waste. RCRAInfo allows RCRA program staff to track the notification, permit, compliance, and corrective action activities required under RCRA.

Click this hyperlink while viewing on your computer to access additional FINDS: detail in the EDR Site Report.

ECHO:

Envid:	1015999027
Registry ID:	110046534292
DFR URL:	http://echo.epa.gov/detailed-facility-report?fid=110046534292

BI728 **4TH AVE/6TH ST** **NY Spills** **S103483418**
4TH AVE N/O 6TH ST **N/A**
< 1/8 **BROOKLYN, NY**
1 ft.

Site 11 of 43 in cluster BI

Relative: Higher
Actual: 26 ft.

SPILLS:

Spill Number/Closed Date:	8303206 / Not Reported
Facility ID:	8303206
Facility Type:	ER
DER Facility ID:	93893
Site ID:	106669
DEC Region:	2
Spill Cause:	Equipment Failure
Spill Class:	B3
SWIS:	2401
Spill Date:	1983-07-21
Investigator:	VXBREVDO
Referred To:	Not reported

4TH AVE/6TH ST (Continued) **S103483418**

Reported to Dept:	1995-05-04
CID:	Not reported
Water Affected:	Not reported
Spill Source:	Commercial/Industrial
Spill Notifier:	Responsible Party
Cleanup Ceased:	Not reported
Cleanup Meets Std:	False
Last Inspection:	Not reported
Recommended Penalty:	False
UST Trust:	False
Remediation Phase:	1
Date Entered In Computer:	Not reported
Spill Record Last Update:	2018-10-03
Spiller Name:	Not reported
Spiller Company:	CON ED
Spiller Address:	Not reported
Spiller Company:	999
Contact Name:	Not reported
DEC Memo:	"Prior to Sept, 2004 data translation this spill Lead_DEC Field was O'CONNELL APPENDIX B SITE NO. 57. 08-08-06: See also 9203835. MCT 12/6/12 - Site Investigation Work Plan prepared by Langan Engineering & Environmental Services dated January 2010 discusses eight spills as part of the Appendix B site 57. The spills were all along 4th Avenue in Brooklyn, from roughly Pacific Street south to 6th Street. The spills all involve releases from feeders that run along top of the subway that runs along 4th Avenue. Two of the eight spills have open spill numbers, 8303206 and 8404005. Spill 9203835, which had affected the Pacific Street subway station, was administratively closed and referred to these two open spills. A letter with comments on the SIWP was sent on November 14th. (JOC) 6/27/14 - Letter dated June 4, 2014 from Langan for Con Edison in response to SIWP comment letter. Most of the responses were acceptable. A few points need some additional clarification. Letter was sent 6/24 which requested inclusion of additional language to arrange with the Department for selection of final investigation locations based on utility markouts, for prompt notification to the Department when a field modification is needed and for evaluation of migration along utilities; requested clarification on what was included as requirement to not work inside tolerance zone for subsurface utilities; requested clarification on sample analysis; and requested clarification on who would make the determination in the field for conforming to the expected MTA/NYCT permit stipulations for working over/near the subway structure. (JOC) 8/5/14 - met with Con Edison PM 8/4 - expect to have subway information from MTA and response to comments this quarter. (JOC) 2/25/16 - responses to comments were received March 2015 along with revised SIWP; Con Edison project manager is now Mariela Gonzalez; sent response letter today to Ms. Gonzalez with comments on the responses/SIWP from Langan. (JOC) 10/26/2016 - V. Brevdo Due to Project Manager Joe O'Connell's promotion to the DMM, and per discussions between Chiefs of Spill Prevention and Response and Remediation Section B, this spill case is re-assigned to Remediation Section B. VB 06/27/2017 - V. Brevdo Con Edison Appendix B Sites Spill Site No. 57, 4th Ave/ Garfield Pl./ 6th Street, Brooklyn (Spill Nos. 8303206, 8404005, 9203835) On June 23, 2017, Con Edison submitted for the Department s review and concurrence/approval the Con Edison s response letter to Department s February 25, 2016 comments regarding the Site Investigation Work Plan (SIWP) for Site

4TH AVE/6TH ST (Continued) **S103483418**

57 dated March 2015, as amended by a March 23, 2015 letter. The Department s February 25, 2016 comments on the SIWP were pertinent to spills historical records, locations and sources of the releases, determination of the boundaries of investigation around release locations and contaminant migration pathways, identification of dielectric fluid containing equipment, diameter of feeder lines and associated pressure pipes, locations of the proposed investigations/boring locations in relation to the NYCT subway stations (Union and Bergen Streets, Brooklyn), soil sampling intervals, rationale for installation of permanent or temporary monitoring wells, scope of chemical analysis for collected samples, and MTA s concurrence with the final sampling locations around the subway stations. The Department completed review of the Con Edison s June 23, 2017 response letter containing responses to the Department s 14 comments. The Department determined that all Con Edison s responses are acceptable, however, 5 responses suggest further revisions to the SIWP. The Department communicated with Con Edison on June 27, 2017 advising that their responses to Department s February 25, 2016 comments on SIWP are acceptable and requested submission of either the revised SIWP or a separate amendment to the SIWP containing suggested revisions. VB 08/14/2017 - V. Brevdo On August 14, 2017, Con Edison informed the Department that they intend to resubmit the revised Site Investigation Work Plan shortly. VB 08/17/2017 - V. Brevdo Con Edison Appendix B Site No. 57, 4th Ave/ Garfield Pl./ 6th Street, Brooklyn (Spill Nos. 8303206 & 8404005) On June 23, 2017, Con Edison submitted for the Department s review and concurrence/approval the Con Edison s response letter to Department s February 25, 2016 comments regarding the Site Investigation Work Plan (SIWP) for Site 57 dated March 2015, as amended by a March 23, 2015 letter. The Department s February 25, 2016 comments on the SIWP were pertinent to spills historical records, locations and sources of the releases, determination of the boundaries of investigation around release locations and contaminant migration pathways, identification of dielectric fluid containing equipment, diameter of feeder lines and associated pressure pipes, locations of the proposed investigations/boring locations in relation to the NYCT subway stations (Union and Bergen Streets, Brooklyn), soil sampling intervals, rationale for installation of permanent or temporary monitoring wells, scope of chemical analysis for collected samples, and MTA s concurrence with the final sampling locations around the subway stations. The Department completed review of the Con Edison s June 23, 2017 response letter containing responses to the Department s 14 comments. The Department determined that all Con Edison s responses were acceptable, however, 5 responses suggested further revisions to the SIWP. The Department communicated with Con Edison on June 27, 2017 advising that their responses to Department s February 25, 2016 comments on SIWP were acceptable and requested submission of either the revised SIWP or a separate amendment to the SIWP containing suggested revisions. Con Edison informed the Department on June 27, 2017 that they would revise SIWP and submit revised document to the Department for review and approval. On August 11, 2017, Con Edison submitted to the Department for review and approval the Final SIWP, dated August 2017, transmittal letter dated August 11, 2017. The scope of investigation activities specified in the Final SIWP include the following tasks: Completion of approximately 56 primary borings and collection of 112 soil samples and completion of contingent borings and soil sampling, as necessary, to delineate the

4TH AVE/6TH ST (Continued) **S103483418**

horizontal and vertical extent of dielectric fluids impact areas; The installation of up to 8 monitoring wells, after assessing MTA underground structures and field confirmation of utilities, to assess potential impacts to ground water and potential migration pathways to surface water receptors; and, Preparation of a Site Investigation Report, that will include a site history summary, description of site conditions and the site investigation activities, scaled site maps, tabulated analytical data, soil boring and well construction logs, laboratory analytical reports, and discussions of the findings. Groundwater data including monitoring well locations, ground water flow maps, and ground water analytical data will also be included. The complete Field Sampling Plan (FSP), Quality Assurance Project Plan (QAPP), and Health and Safety Plan (HASP) are provided in Appendices B, C, and D, of the Final SIWP, respectively. Based on Project Schedule, the Site Investigation Report (SIR) will be submitted to the Department within 13 months following Department s approval of the Final SIWP. The Department completed review of the document and approved Final SIWP on August 17, 2017. VB 10/03/2018 - V. Brevdo Con Edison Appendix B Site No. 57, 4th Ave/ Garfield Pl./ 6th Street, Brooklyn (Spill Nos. 8303206 & 8404005) Spill Site No. 57 consists of eight separate releases that occurred on 4th Avenue between 6th Street and Pacific Street, Brooklyn. On August 11, 2017, Con Edison submitted to the Department for review and approval the Final SIWP, dated August 2017, transmittal letter dated August 11, 2017. The scope of investigation activities specified in the Final SIWP include the following tasks: Completion of approximately 56 primary borings and collection of 112 soil samples and completion of contingent borings and soil sampling, as necessary, to delineate the horizontal and vertical extent of dielectric fluid impact areas; The installation of up to 8 monitoring wells, after assessing MTA underground structures and field confirmation of utilities, to assess potential impacts to ground water and potential migration pathways to surface water receptors; and, Preparation of a Site Investigation Report, that will include a site history summary, description of site conditions and the site investigation activities, scaled site maps, tabulated analytical data, soil boring and well construction logs, laboratory analytical reports, and discussions of the findings. Groundwater data including monitoring well locations, ground water flow maps, and ground water analytical data will also be included. The complete Field Sampling Plan (FSP), Quality Assurance Project Plan (QAPP), and Health and Safety Plan (HASP) are provided in Appendices B, C, and D, of the Final SIWP, respectively. The Department completed review of the document and approved Final SIWP on August 17, 2017. On October 3, 2018, Con Edison informed the Department that based on the physical features of the subway tunnel along 4th Avenue at Site 57, Con Edison needs to modify the proposed scope of work for the upcoming investigation. The August 2017 Final Site Investigation Work Plan for the Site proposed the use of a drill rig to extend borings to the water table at 28 of the proposed locations if they were determined to lie outside the footprint of the subway tunnel. Based on Con Edison s review of the NYCTA subway tunnel drawings, the subway tunnel and ancillary structures lie beneath the entire width of the roadway, prohibiting the use of a drill rig for the site investigation. Con Edison has submitted a package to NYCTA requesting approval to perform all 56 of the proposed boring locations using hand auguring to depths of 6 and 7 feet below grade. Since the feeders being investigated for this Site

4TH AVE/6TH ST (Continued) **S103483418**

are situated approximately 3 feet bgs, the proposed borings will extend several feet below the depth of the lines, while remaining at least two feet above the roof of the subway tunnel. The subway tunnel roof generally lies between 8 and 12 feet below road surface at the investigation locations. Con Edison are currently awaiting NYCTA approval to proceed with the field investigation, and are tentatively planning to start the work in late November/early December 2018. Once Con Edison receive a response from NYCTA, they will provide the Department with a firm start date of site investigation. The Department advised Con Edison on October 3, 2018, that given the scope/nature of the proposed investigation and physical settings of the site and the subway tunnel, the Department concurs with the use of hand auguring to depths of 6 and 7 feet below grade in lieu of the drilling rig. The Department s concurrence is contingent on the NYCTA s approval to perform aforementioned borings. VB "

Remarks: "Reported by Con Ed as required under Consent Order."

All Materials:

Site ID:	106669
Operable Unit ID:	893848
Operable Unit:	01
Material ID:	481512
Material Code:	0541A
Material Name:	dielectric fluid
Case No.:	Not reported
Material FA:	Petroleum
Quantity:	2000.00
Units:	G
Recovered:	.00
Oxygenate:	Not reported

BI729 **BP SS # 13397** **NY UST** **U001837489**
363 FOURTH AVENUE **N/A**
< 1/8 **BROOKLYN, NY 11215**
1 ft.

Site 12 of 43 in cluster BI

Relative: Higher
Actual: 26 ft.

UST:

Id/Status:	2-401455 / Unregulated/Closed
Program Type:	PBS
Region:	STATE
DEC Region:	2
Expiration Date:	N/A
UTM X:	585672.85465
UTM Y:	4502902.01836
Site Type:	Retail Gasoline Sales

Affiliation Records:

Site Id:	19193
Affiliation Type:	Facility Owner
Company Name:	BP PRODUCTS NORTH AMERICA
Contact Type:	ENVIRONMENT COMPIANCE SPECIALIST
Contact Name:	MARK OKAMOTO
Address1:	P.O. BOX 6038
Address2:	Not reported
City:	ARTESIA
State:	CA
Zip Code:	90702

BP SS # 13397 (Continued) **U001837489**

Country Code:	001
Phone:	(732) 743-0901
EMail:	MARK.OKAMOTO@BP.COM
Fax Number:	Not reported
Modified By:	NTFREEMA
Date Last Modified:	2015-06-04

Site Id:	19193
Affiliation Type:	Mail Contact
Company Name:	BP PRODUCTS NORTH AMERICA
Contact Type:	ENVIRONMENT COMPIANCE SPECIALIST
Contact Name:	MARK OKAMOTO
Address1:	P.O. BOX 6038
Address2:	Not reported
City:	ARTESIA
State:	CA
Zip Code:	90702
Country Code:	001
Phone:	(732) 743-0901
EMail:	MARK.OKAMOTO@BP.COM
Fax Number:	Not reported
Modified By:	NTFREEMA
Date Last Modified:	2015-06-04

Site Id:	19193
Affiliation Type:	Facility Operator
Company Name:	BP SS # 13397
Contact Type:	Not reported
Contact Name:	BP PRODUCTS NORTH AMERICA
Address1:	Not reported
Address2:	Not reported
City:	Not reported
State:	NN
Zip Code:	Not reported
Country Code:	001
Phone:	(718) 499-0191
EMail:	Not reported
Fax Number:	Not reported
Modified By:	NRLOMBAR
Date Last Modified:	2007-04-10

Site Id:	19193
Affiliation Type:	Emergency Contact
Company Name:	BP PRODUCTS NORTH AMERICA
Contact Type:	Not reported
Contact Name:	MARK OKAMOTO
Address1:	Not reported
Address2:	Not reported
City:	Not reported
State:	NN
Zip Code:	Not reported
Country Code:	999
Phone:	(800) 272-4357
EMail:	Not reported
Fax Number:	Not reported
Modified By:	NRLOMBAR
Date Last Modified:	2009-11-25

BP SS # 13397 (Continued) **U001837489**

Tank Info:

Tank Number:	001
Tank ID:	170329
Tank Status:	Closed - Removed
Material Name:	Closed - Removed
Capacity Gallons:	4000
Install Date:	10/01/1990
Date Tank Closed:	03/13/2007
Registered:	True
Tank Location:	Underground
Tank Type:	Steel/carbon steel
Material Code:	2712
Common Name of Substance:	Gasoline/Ethanol
Tightness Test Method:	21
Date Test:	03/14/2006
Next Test Date:	Not reported
Pipe Model:	Not reported
Modified By:	NRLOMBAR
Last Modified:	04/14/2017

Equipment Records:

G04 - Tank Secondary Containment - Double-Walled (Underground)
I04 - Overfill - Product Level Gauge (A/G)
J01 - Dispenser - Pressurized Dispenser
B02 - Tank External Protection - Original Sacrificial Anode
C02 - Pipe Location - Underground/On-ground
F06 - Pipe External Protection - Wrapped
F02 - Pipe External Protection - Original Sacrificial Anode
H01 - Tank Leak Detection - Interstitial - Electronic Monitoring
D01 - Pipe Type - Steel/Carbon Steel/Iron
A00 - Tank Internal Protection - None
B01 - Tank External Protection - Painted/Asphalt Coating
K01 - Spill Prevention - Catch Basin
E00 - Piping Secondary Containment - None

Tank Number:	001-A
Tank ID:	170330
Tank Status:	Closed Prior to Micro Conversion, 03/91
Material Name:	Closed Prior to Micro Conversion, 03/91
Capacity Gallons:	4000
Install Date:	11/01/1970
Date Tank Closed:	11/01/1990
Registered:	True
Tank Location:	Underground
Tank Type:	Steel/carbon steel
Material Code:	0009
Common Name of Substance:	Gasoline
Tightness Test Method:	01
Date Test:	04/01/1990
Next Test Date:	Not reported
Pipe Model:	Not reported
Modified By:	TRANSLAT
Last Modified:	04/14/2017

BP SS # 13397 (Continued) **U001837489**

Equipment Records:

G00 - Tank Secondary Containment - None
B00 - Tank External Protection - None
C00 - Pipe Location - No Piping
D02 - Pipe Type - Galvanized Steel
F00 - Pipe External Protection - None
J01 - Dispenser - Pressurized Dispenser
H00 - Tank Leak Detection - None
I00 - Overfill - None
A00 - Tank Internal Protection - None

Tank Number:	002
Tank ID:	170344
Tank Status:	Closed - Removed
Material Name:	Closed - Removed
Capacity Gallons:	4000
Install Date:	10/01/1990
Date Tank Closed:	03/13/2007
Registered:	True
Tank Location:	Underground
Tank Type:	Steel/carbon steel
Material Code:	2712
Common Name of Substance:	Gasoline/Ethanol
Tightness Test Method:	21
Date Test:	03/14/2006
Next Test Date:	Not reported
Pipe Model:	Not reported
Modified By:	NRLOMBAR
Last Modified:	04/14/2017

Equipment Records:

F06 - Pipe External Protection - Wrapped
C02 - Pipe Location - Underground/On-ground
I04 - Overfill - Product Level Gauge (A/G)
G04 - Tank Secondary Containment - Double-Walled (Underground)
H01 - Tank Leak Detection - Interstitial - Electronic Monitoring
B01 - Tank External Protection - Painted/Asphalt Coating
D01 - Pipe Type - Steel/Carbon Steel/Iron
A00 - Tank Internal Protection - None
J01 - Dispenser - Pressurized Dispenser
B02 - Tank External Protection - Original Sacrificial Anode
F02 - Pipe External Protection - Original Sacrificial Anode
K01 - Spill Prevention - Catch Basin
E00 - Piping Secondary Containment - None

Tank Number:	002-A
Tank ID:	170345
Tank Status:	Closed Prior to Micro Conversion, 03/91
Material Name:	Closed Prior to Micro Conversion, 03/91
Capacity Gallons:	4000
Install Date:	06/01/1971
Date Tank Closed:	11/01/1990
Registered:	True
Tank Location:	Underground

BP SS # 13397 (Continued) **U001837489**

Tank Type: Steel/carbon steel
Material Code: 0009
Common Name of Substance: Gasoline

Tightness Test Method: 01
Date Test: 04/01/1990
Next Test Date: Not reported
Pipe Model: Not reported
Modified By: TRANSLAT
Last Modified: 04/14/2017

Equipment Records:

B00 - Tank External Protection - None
C00 - Pipe Location - No Piping
D02 - Pipe Type - Galvanized Steel
F00 - Pipe External Protection - None
J01 - Dispenser - Pressurized Dispenser
G00 - Tank Secondary Containment - None
A00 - Tank Internal Protection - None
H00 - Tank Leak Detection - None
I00 - Overfill - None

Tank Number: 003
Tank ID: 170346
Tank Status: Closed - Removed
Material Name: Closed - Removed
Capacity Gallons: 4000
Install Date: 10/01/1990
Date Tank Closed: 03/13/2007
Registered: True
Tank Location: Underground
Tank Type: Steel/carbon steel
Material Code: 2712
Common Name of Substance: Gasoline/Ethanol

Tightness Test Method: 19
Date Test: 11/07/2000
Next Test Date: Not reported
Pipe Model: Not reported
Modified By: NRLOMBAR
Last Modified: 04/14/2017

Equipment Records:

F02 - Pipe External Protection - Original Sacrificial Anode
C02 - Pipe Location - Underground/On-ground
F06 - Pipe External Protection - Wrapped
B02 - Tank External Protection - Original Sacrificial Anode
J01 - Dispenser - Pressurized Dispenser
I04 - Overfill - Product Level Gauge (A/G)
G04 - Tank Secondary Containment - Double-Walled (Underground)
E00 - Piping Secondary Containment - None
K01 - Spill Prevention - Catch Basin
A00 - Tank Internal Protection - None
B01 - Tank External Protection - Painted/Asphalt Coating
D01 - Pipe Type - Steel/Carbon Steel/Iron
H01 - Tank Leak Detection - Interstitial - Electronic Monitoring

BP SS # 13397 (Continued) **U001837489**

Tank Number:	003-A
Tank ID:	170348
Tank Status:	Closed Prior to Micro Conversion, 03/91
Material Name:	Closed Prior to Micro Conversion, 03/91
Capacity Gallons:	4000
Install Date:	06/01/1971
Date Tank Closed:	11/01/1990
Registered:	True
Tank Location:	Underground
Tank Type:	Steel/carbon steel
Material Code:	0009
Common Name of Substance:	Gasoline
Tightness Test Method:	01
Date Test:	04/01/1990
Next Test Date:	Not reported
Pipe Model:	Not reported
Modified By:	TRANSLAT
Last Modified:	04/14/2017

Equipment Records:

G00 - Tank Secondary Containment - None
A00 - Tank Internal Protection - None
B00 - Tank External Protection - None
C00 - Pipe Location - No Piping
D02 - Pipe Type - Galvanized Steel
F00 - Pipe External Protection - None
J01 - Dispenser - Pressurized Dispenser
H00 - Tank Leak Detection - None
I00 - Overfill - None

Tank Number:	004
Tank ID:	170350
Tank Status:	Closed - Removed
Material Name:	Closed - Removed
Capacity Gallons:	4000
Install Date:	10/01/1990
Date Tank Closed:	03/13/2007
Registered:	True
Tank Location:	Underground
Tank Type:	Steel/carbon steel
Material Code:	2712
Common Name of Substance:	Gasoline/Ethanol
Tightness Test Method:	21
Date Test:	03/14/2006
Next Test Date:	Not reported
Pipe Model:	Not reported
Modified By:	NRLOMBAR
Last Modified:	04/14/2017

Equipment Records:

C02 - Pipe Location - Underground/On-ground
F06 - Pipe External Protection - Wrapped
I04 - Overfill - Product Level Gauge (A/G)
A00 - Tank Internal Protection - None
B01 - Tank External Protection - Painted/Asphalt Coating

BP SS # 13397 (Continued) **U001837489**

D01 - Pipe Type - Steel/Carbon Steel/Iron
H01 - Tank Leak Detection - Interstitial - Electronic Monitoring
G04 - Tank Secondary Containment - Double-Walled (Underground)
B02 - Tank External Protection - Original Sacrificial Anode
J01 - Dispenser - Pressurized Dispenser
F02 - Pipe External Protection - Original Sacrificial Anode
E00 - Piping Secondary Containment - None
K01 - Spill Prevention - Catch Basin

Tank Number:	004-A
Tank ID:	170351
Tank Status:	Closed Prior to Micro Conversion, 03/91
Material Name:	Closed Prior to Micro Conversion, 03/91
Capacity Gallons:	550
Install Date:	04/01/1959
Date Tank Closed:	Not reported
Registered:	True
Tank Location:	Underground
Tank Type:	Steel/carbon steel
Material Code:	ZZZZ
Common Name of Substance:	Invalid Material - Please Fix
Tightness Test Method:	NN
Date Test:	Not reported
Next Test Date:	Not reported
Pipe Model:	Not reported
Modified By:	TRANSLAT
Last Modified:	04/14/2017

Equipment Records:

B00 - Tank External Protection - None
C00 - Pipe Location - No Piping
F00 - Pipe External Protection - None
G00 - Tank Secondary Containment - None
J03 - Dispenser - Gravity
A00 - Tank Internal Protection - None
D01 - Pipe Type - Steel/Carbon Steel/Iron
H00 - Tank Leak Detection - None
I00 - Overfill - None

Tank Number:	005
Tank ID:	170352
Tank Status:	Closed - Removed
Material Name:	Closed - Removed
Capacity Gallons:	4000
Install Date:	10/01/1990
Date Tank Closed:	03/13/2007
Registered:	True
Tank Location:	Underground
Tank Type:	Steel/carbon steel
Material Code:	2712
Common Name of Substance:	Gasoline/Ethanol
Tightness Test Method:	21
Date Test:	03/14/2006
Next Test Date:	Not reported

BP SS # 13397 (Continued) **U001837489**

Pipe Model: Not reported
Modified By: NRLOMBAR
Last Modified: 04/14/2017

Equipment Records:

G04 - Tank Secondary Containment - Double-Walled (Underground)
I04 - Overfill - Product Level Gauge (A/G)
J01 - Dispenser - Pressurized Dispenser
B02 - Tank External Protection - Original Sacrificial Anode
F06 - Pipe External Protection - Wrapped
C02 - Pipe Location - Underground/On-ground
F02 - Pipe External Protection - Original Sacrificial Anode
H01 - Tank Leak Detection - Interstitial - Electronic Monitoring
A00 - Tank Internal Protection - None
B01 - Tank External Protection - Painted/Asphalt Coating
D01 - Pipe Type - Steel/Carbon Steel/Iron
K01 - Spill Prevention - Catch Basin
E00 - Piping Secondary Containment - None

Tank Number: 005-A
Tank ID: 170353
Tank Status: Closed Prior to Micro Conversion, 03/91
Material Name: Closed Prior to Micro Conversion, 03/91
Capacity Gallons: 550
Install Date: 04/01/1959
Date Tank Closed: Not reported
Registered: True
Tank Location: Underground
Tank Type: Steel/carbon steel
Material Code: ZZZZ
Common Name of Substance: Invalid Material - Please Fix

Tightness Test Method: NN
Date Test: Not reported
Next Test Date: Not reported
Pipe Model: Not reported
Modified By: TRANSLAT
Last Modified: 04/14/2017

Equipment Records:

G00 - Tank Secondary Containment - None
J03 - Dispenser - Gravity
B00 - Tank External Protection - None
C00 - Pipe Location - No Piping
F00 - Pipe External Protection - None
H00 - Tank Leak Detection - None
I00 - Overfill - None
A00 - Tank Internal Protection - None
D01 - Pipe Type - Steel/Carbon Steel/Iron

Tank Number: 006
Tank ID: 21816
Tank Status: Closed Prior to Micro Conversion, 03/91
Material Name: Closed Prior to Micro Conversion, 03/91
Capacity Gallons: 550
Install Date: 04/01/1959

BP SS # 13397 (Continued) **U001837489**

Date Tank Closed:	Not reported
Registered:	True
Tank Location:	Underground
Tank Type:	Steel/carbon steel
Material Code:	ZZZZ
Common Name of Substance:	Invalid Material - Please Fix
Tightness Test Method:	NN
Date Test:	Not reported
Next Test Date:	Not reported
Pipe Model:	Not reported
Modified By:	TRANSLAT
Last Modified:	04/14/2017

Equipment Records:

J03 - Dispenser - Gravity
G00 - Tank Secondary Containment - None
B00 - Tank External Protection - None
C00 - Pipe Location - No Piping
F00 - Pipe External Protection - None
H00 - Tank Leak Detection - None
I00 - Overfill - None
A00 - Tank Internal Protection - None
D01 - Pipe Type - Steel/Carbon Steel/Iron

Tank Number:	007
Tank ID:	21817
Tank Status:	Closed Prior to Micro Conversion, 03/91
Material Name:	Closed Prior to Micro Conversion, 03/91
Capacity Gallons:	550
Install Date:	04/01/1959
Date Tank Closed:	Not reported
Registered:	True
Tank Location:	Underground
Tank Type:	Steel/carbon steel
Material Code:	ZZZZ
Common Name of Substance:	Invalid Material - Please Fix
Tightness Test Method:	NN
Date Test:	Not reported
Next Test Date:	Not reported
Pipe Model:	Not reported
Modified By:	TRANSLAT
Last Modified:	04/14/2017

Equipment Records:

G00 - Tank Secondary Containment - None
B00 - Tank External Protection - None
C00 - Pipe Location - No Piping
F00 - Pipe External Protection - None
H00 - Tank Leak Detection - None
I00 - Overfill - None
A00 - Tank Internal Protection - None
D01 - Pipe Type - Steel/Carbon Steel/Iron
J03 - Dispenser - Gravity

BP SS # 13397 (Continued) **U001837489**

Tank Number:	008
Tank ID:	21818
Tank Status:	Closed Prior to Micro Conversion, 03/91
Material Name:	Closed Prior to Micro Conversion, 03/91
Capacity Gallons:	550
Install Date:	Not reported
Date Tank Closed:	Not reported
Registered:	True
Tank Location:	Underground
Tank Type:	Steel/carbon steel
Material Code:	ZZZZ
Common Name of Substance:	Invalid Material - Please Fix
Tightness Test Method:	NN
Date Test:	Not reported
Next Test Date:	Not reported
Pipe Model:	Not reported
Modified By:	TRANSLAT
Last Modified:	04/14/2017

Equipment Records:

B00 - Tank External Protection - None
C00 - Pipe Location - No Piping
F00 - Pipe External Protection - None
A00 - Tank Internal Protection - None
D01 - Pipe Type - Steel/Carbon Steel/Iron
G00 - Tank Secondary Containment - None
J03 - Dispenser - Gravity
H00 - Tank Leak Detection - None
I00 - Overfill - None

Tank Number:	009
Tank ID:	21819
Tank Status:	Closed Prior to Micro Conversion, 03/91
Material Name:	Closed Prior to Micro Conversion, 03/91
Capacity Gallons:	550
Install Date:	Not reported
Date Tank Closed:	Not reported
Registered:	True
Tank Location:	Underground
Tank Type:	Steel/carbon steel
Material Code:	ZZZZ
Common Name of Substance:	Invalid Material - Please Fix
Tightness Test Method:	NN
Date Test:	Not reported
Next Test Date:	Not reported
Pipe Model:	Not reported
Modified By:	TRANSLAT
Last Modified:	04/14/2017

Equipment Records:

B00 - Tank External Protection - None
C00 - Pipe Location - No Piping
F00 - Pipe External Protection - None
G00 - Tank Secondary Containment - None
J03 - Dispenser - Gravity

BP SS # 13397 (Continued) **U001837489**

A00 - Tank Internal Protection - None
D01 - Pipe Type - Steel/Carbon Steel/Iron
H00 - Tank Leak Detection - None
I00 - Overfill - None

Tank Number: 010
Tank ID: 21820
Tank Status: Closed Prior to Micro Conversion, 03/91
Material Name: Closed Prior to Micro Conversion, 03/91
Capacity Gallons: 550
Install Date: Not reported
Date Tank Closed: Not reported
Registered: True
Tank Location: Underground
Tank Type: Steel/carbon steel
Material Code: ZZZZ
Common Name of Substance: Invalid Material - Please Fix

Tightness Test Method: NN
Date Test: Not reported
Next Test Date: Not reported
Pipe Model: Not reported
Modified By: TRANSLAT
Last Modified: 04/14/2017

Equipment Records:

J03 - Dispenser - Gravity
G00 - Tank Secondary Containment - None
B00 - Tank External Protection - None
C00 - Pipe Location - No Piping
F00 - Pipe External Protection - None
H00 - Tank Leak Detection - None
I00 - Overfill - None
A00 - Tank Internal Protection - None
D01 - Pipe Type - Steel/Carbon Steel/Iron

Tank Number: 011
Tank ID: 21821
Tank Status: Closed Prior to Micro Conversion, 03/91
Material Name: Closed Prior to Micro Conversion, 03/91
Capacity Gallons: 550
Install Date: Not reported
Date Tank Closed: Not reported
Registered: True
Tank Location: Underground
Tank Type: Steel/carbon steel
Material Code: ZZZZ
Common Name of Substance: Invalid Material - Please Fix

Tightness Test Method: NN
Date Test: Not reported
Next Test Date: Not reported
Pipe Model: Not reported
Modified By: TRANSLAT
Last Modified: 04/14/2017

BP SS # 13397 (Continued) **U001837489**

Equipment Records:

G00 - Tank Secondary Containment - None
B00 - Tank External Protection - None
C00 - Pipe Location - No Piping
F00 - Pipe External Protection - None
A00 - Tank Internal Protection - None
D01 - Pipe Type - Steel/Carbon Steel/Iron
H00 - Tank Leak Detection - None
I00 - Overfill - None
J03 - Dispenser - Gravity

Tank Number:	012
Tank ID:	21822
Tank Status:	Closed Prior to Micro Conversion, 03/91
Material Name:	Closed Prior to Micro Conversion, 03/91
Capacity Gallons:	550
Install Date:	Not reported
Date Tank Closed:	Not reported
Registered:	True
Tank Location:	Underground
Tank Type:	Steel/carbon steel
Material Code:	ZZZZ
Common Name of Substance:	Invalid Material - Please Fix
Tightness Test Method:	NN
Date Test:	Not reported
Next Test Date:	Not reported
Pipe Model:	Not reported
Modified By:	TRANSLAT
Last Modified:	04/14/2017

Equipment Records:

G00 - Tank Secondary Containment - None
A00 - Tank Internal Protection - None
D01 - Pipe Type - Steel/Carbon Steel/Iron
B00 - Tank External Protection - None
C00 - Pipe Location - No Piping
F00 - Pipe External Protection - None
J03 - Dispenser - Gravity
H00 - Tank Leak Detection - None
I00 - Overfill - None

Tank Number:	013
Tank ID:	21823
Tank Status:	Closed Prior to Micro Conversion, 03/91
Material Name:	Closed Prior to Micro Conversion, 03/91
Capacity Gallons:	550
Install Date:	Not reported
Date Tank Closed:	Not reported
Registered:	True
Tank Location:	Underground
Tank Type:	Steel/carbon steel
Material Code:	ZZZZ
Common Name of Substance:	Invalid Material - Please Fix

BP SS # 13397 (Continued) **U001837489**

Tightness Test Method: NN
Date Test: Not reported
Next Test Date: Not reported
Pipe Model: Not reported
Modified By: TRANSLAT
Last Modified: 04/14/2017

Equipment Records:

G00 - Tank Secondary Containment - None
D01 - Pipe Type - Steel/Carbon Steel/Iron
A00 - Tank Internal Protection - None
F00 - Pipe External Protection - None
B00 - Tank External Protection - None
C00 - Pipe Location - No Piping
J03 - Dispenser - Gravity
H00 - Tank Leak Detection - None
I00 - Overfill - None

Tank Number: 014
Tank ID: 21824
Tank Status: Closed Prior to Micro Conversion, 03/91
Material Name: Closed Prior to Micro Conversion, 03/91
Capacity Gallons: 550
Install Date: Not reported
Date Tank Closed: Not reported
Registered: True
Tank Location: Underground
Tank Type: Steel/carbon steel
Material Code: ZZZZ
Common Name of Substance: Invalid Material - Please Fix

Tightness Test Method: NN
Date Test: Not reported
Next Test Date: Not reported
Pipe Model: Not reported
Modified By: TRANSLAT
Last Modified: 04/14/2017

Equipment Records:

B00 - Tank External Protection - None
C00 - Pipe Location - No Piping
F00 - Pipe External Protection - None
G00 - Tank Secondary Containment - None
A00 - Tank Internal Protection - None
D01 - Pipe Type - Steel/Carbon Steel/Iron
J03 - Dispenser - Gravity
H00 - Tank Leak Detection - None
I00 - Overfill - None

Tank Number: 015
Tank ID: 21825
Tank Status: Closed Prior to Micro Conversion, 03/91
Material Name: Closed Prior to Micro Conversion, 03/91
Capacity Gallons: 550
Install Date: Not reported
Date Tank Closed: Not reported

BP SS # 13397 (Continued) **U001837489**

Registered:	True
Tank Location:	Underground
Tank Type:	Steel/carbon steel
Material Code:	ZZZZ
Common Name of Substance:	Invalid Material - Please Fix
Tightness Test Method:	NN
Date Test:	Not reported
Next Test Date:	Not reported
Pipe Model:	Not reported
Modified By:	TRANSLAT
Last Modified:	04/14/2017

Equipment Records:

G00 - Tank Secondary Containment - None
J03 - Dispenser - Gravity
B00 - Tank External Protection - None
C00 - Pipe Location - No Piping
F00 - Pipe External Protection - None
A00 - Tank Internal Protection - None
D01 - Pipe Type - Steel/Carbon Steel/Iron
H00 - Tank Leak Detection - None
I00 - Overfill - None

BD730 **LOT 73,TAXBLOCK 974** **NY E DESIGNATION** **S108075334**
303 3 STREET **N/A**
< 1/8 **BROOKLYN, NY 11215**
1 ft.

Site 8 of 11 in cluster BD

Relative: Higher
Actual: 28 ft.

E DESIGNATION:

Tax Lot(s):	73
Tax Block:	974
Borough Code:	BK
E-No:	E-113
Effective Date:	4/30/2003
Satisfaction Date:	Not reported
Ceqr Number:	03DCP030K
Ulurp Number:	030194(A)ZMK
Zoning Map No:	16b,16c
Description:	Underground Gasoline Storage Tanks* Testing Protocol.
Lot Remediation Date:	Not reported

BG731 **CONSTRUCTION SITE** **NY Spills** **S106968231**
370 4TH AVE **N/A**
< 1/8 **BROOKLYN, NY**
1 ft.

Site 8 of 26 in cluster BG

Relative: Higher
Actual: 23 ft.

SPILLS:

Spill Number/Closed Date:	0502332 / 2012-09-27
Facility ID:	0502332
Facility Type:	ER
DER Facility ID:	292936
Site ID:	346674
DEC Region:	2

CONSTRUCTION SITE (Continued) **S106968231**

Spill Cause:	Equipment Failure
Spill Class:	C3
SWIS:	2401
Spill Date:	2005-05-27
Investigator:	VXBREVDO
Referred To:	Not reported
Reported to Dept:	2005-05-27
CID:	409
Water Affected:	Not reported
Spill Source:	Unknown
Spill Notifier:	Local Agency
Cleanup Ceased:	Not reported
Cleanup Meets Std:	False
Last Inspection:	Not reported
Recommended Penalty:	False
UST Trust:	False
Remediation Phase:	0
Date Entered In Computer:	2005-05-27
Spill Record Last Update:	2012-09-27
Spiller Name:	KEVIN KLEAKA
Spiller Company:	DT SUPPLY CORP
Spiller Address:	370 4TH AVE
Spiller Company:	001
Contact Name:	KEVIN KLEAKA
DEC Memo:	"Contaminated Soil Letter sent to owner: Mr. Dominic Tonacchio TL Investors Corp. 343 4th Ave Brooklyn, NY 11215 07/27/06: This spill is transferred from Mr. Koon Tang to Q.Abidi. Called Kevin Kleaka at (Impact Environmental),(631)269-8800 Extn. 25 and left message tocall me back. -QA 07/27/06: Mr. Kevin Kleaka called me back and said that he knows up to phase 2 he will e-mail me the report.-QA 09/13/06: Called Mr. Kevin Kleaka and left message to call me back. -QA 03/19/07: Reviewed Phase II report (Limited Subsurface Investi gation Report). Soil and Groundwater both are contaminated. Sent Investigation needed letter to owner Mr. Tonachio. Work plan for additional Investigation to delineation of soil and groundwater. Establish three permanent monitoring wells. wells should be surveyed to find out the direction of flow of groundwater. -QA 09/12/07: Called Mr. Kevin Kleaka (Impact Environmental) to discuss regarding spill. He said that he doesn't know the information regarding owner of the spill. he gave site contact name Mr. Sylvestor Sichenzie (718)680-0400. I called Mr. Sylvestor he was not there. I left message to call me back. -QA 6/25/08: Reassigned from Vadim Brevdo to Kartik Chanda. (Chanda) 7/31/08: Chanda has reviewed the spill related documents and sent a reminder letter to RP, requiring that an investigation work plan be submitted to DEC by 8/21/08 for review and approval. (see eDocs) 09/21/2012 - V. Brevdo Vadim, Please forward correspondence in the active NYSDEC spill number file mentioned above so I can review for its association with closed NYSDEC spill number 0509762. Thanks, Paul P. Stewart, President Advanced Cleanup Technologies, Inc. 960 South Broadway, Suite 100 Hicksville, New York 11801 Phone: (516) 933-0655 x 12 Cell: (516) 840-8197 Fax: (516) 933-0659 Email: pauls@actenvirons.com 09/21/2012 - V. Brevdo Paul, Attached to this e-mail are letters sent by DEC staff in 2007 and 2008 requiring environmental investigation of the property. If you have credible reason to believe that the contamination referred to in these letters have been addressed/remediated under the spill number 0509762, please provide synopsis of the remedy implemented at this

CONSTRUCTION SITE (Continued) **S106968231**

property, explanation of how implemented remedy addressed contamination reported in the spill 0502332, as well as rationale for closing the latter spill. From our telephone conversation I understand that these two spills is at the same property and both of them have been addressed via remediation implemented for spill 0509762. If so, I need supporting information /synopsis to be able to close spill 0502332. Respectfully, Vadim Brevdo 09/25/2012 - V. Brevdo e-mail from Paul Stuart of ACT: Good afternoon Vadim. As requested, I have enclosed documents indicating that open spill 0502332 was reported on May 27, 2005 following completion of a Phase II Environmental Site Assessment by Impact Environmental on May 13, 2005. The spill was then remediated by Trade-Winds Environmental through February 13, 2006 including the excavation and disposal of 37.24 tons of impacted soil and the installation and sampling of two monitoring wells as per instructions from Raphael Ketani. Plans for a vapor barrier and sub-slab depressuration system were then submitted to Mr. Ketani on March 9, 2006 by PW Grosser Conulting, Inc. and approved by Mr. Ketani the same day by closure of spill 0509762. That spill was reported on November 15, 2005, which was subsequent to the intiation of remedial activities pursuant to spill 0502332. I think you will agree that spill numbers 0502332 and 0509762 refer to the same property and the same contamination that was remediated and closed under spill 0509762. If that is the case, please close spill number 0502332 at your earliest convenience. Your expeditious review of the above would be greatly appreciated. Please contact me if you have any questions concerning the above. Regards, Paul P. Stewart Advanced Cleanup Technologies, Inc. 09/27/2012 - V. Brevdo Contamination associated with this spill was remediated under spill 0509762. Spills 0502332 and 0509762 should have been consolidated into one spill case. Based on review of information provided by Paul Steawrt of ACR on 9/25/2012 and review of file for closed spill 0509762 V. Brevdo decided to close Spill 0502332. All environmental concerns have been addressed via remediation of Spill No. 0509762. V. Brevdo discussed decision to close spill 0502332 with Raphael Ketani, project manager for Spill No 0509762, on September 27, 2012. Raphael had no objections against closing spill 0502332. Spill is closed effective September 25, 2012. V. Brevdo 09/27/2012 - V. Brevdo September 27, 2012 Dear Mr. Stuart, I have reviewed documents you submitted on September 25, 2012 regarding spill cases 0502332 and 0509762. I also reviewed file information for spill 0509762. The aforementioned review has resulted in the following determination by the Department: Contamination associated with spill 0502332 was investigated and remediated under spill 0509762. All environmental concerns that existed at the site have been addressed via remediation of Spill No. 0509762. I have discussed this matter with Mr. Raphael Ketani, project manager for Spill No 0509762, on September 27, 2012. Please be advised that Spill 0502332 is closed effective September 25, 2012. Please contact me if you have any questions regarding this matter. Respectfully, Vadim Brevdo 09/27/2012 - V. Brevdo Dear Mr. Stuart: Followup. When I stated in my previous e-mail that all environmental concerns that existed at the site have been addressed via remediation of Spill No. 0509762, the meaning of this statement is that all environmental concerns related to petroleum spill have been addressed via remediation of Spill No. 0509762. Respectfully, Vadim "

Remarks: "UNDERGROUND AND ITS A HISTORIC SPILL. CONTAMINATION OF THE SOIL."

CONSTRUCTION SITE (Continued) **S106968231**

All Materials:

Site ID:	346674
Operable Unit ID:	1104434
Operable Unit:	01
Material ID:	584645
Material Code:	0009
Material Name:	gasoline
Case No.:	Not reported
Material FA:	Petroleum
Quantity:	Not reported
Units:	G
Recovered:	.00
Oxygenate:	Not reported

Spill Number/Closed Date:	0509762 / 2006-03-09
Facility ID:	0509762
Facility Type:	ER
DER Facility ID:	292936
Site ID:	355591
DEC Region:	2
Spill Cause:	Other
Spill Class:	C4
SWIS:	2401
Spill Date:	2005-11-15
Investigator:	rvketani
Referred To:	Not reported
Reported to Dept:	2005-11-15
CID:	444
Water Affected:	Not reported
Spill Source:	Institutional, Educational, Gov., Other
Spill Notifier:	Other
Cleanup Ceased:	Not reported
Cleanup Meets Std:	False
Last Inspection:	Not reported
Recommended Penalty:	False
UST Trust:	False
Remediation Phase:	0
Date Entered In Computer:	2005-11-15
Spill Record Last Update:	2015-04-07
Spiller Name:	T & L INVESTERS
Spiller Company:	CONSTRUCTION SITE
Spiller Address:	370 4TH AVE
Spiller Company:	001
Contact Name:	T & L INVESTERS
DEC Memo:	"need to send CSL 12/8/05 - Raphael Ketani. I called Dominic Tonacchio of T&L Investors ((718) 399-3800), 615 Baltic St., Brklyn., 11215, regarding the site. He said that the site had been completely dug out and clean end point samples taken. He added that the footings have already gone into the ground and that there is nothing left to excavate. I asked him who did the phase 2. He said it was Mike Baldwin of Trade Winds Environmental. I called Mr. Baldwin, but could only leave a message at (516) 779-5234 (cell). I will send a contaminated soil letter. 12/14/05 - Raphael Ketani. Mr. Baldwin ((631) 435-8900) gave me a call on 12/12 and said that 40 cu. yds. of contaminated soil had been removed. I spoke to Mr. Baldwin again. He said that the contamination started at 6 feet below grade. They dug

CONSTRUCTION SITE (Continued) **S106968231**

down 17 feet. He said that they can't go any further without endangering the support for a building next door. I told him he could stop and take soil samples and send me the results. He said he would. 12/29/05 - Raphael Ketani. Mr. Baldwin said that he is no longer the project manager, but that they are working on getting clean end point samples. He said someone would call me back next week. 1/5/06 - Raphael Ketani. I called Mike Baldwin regarding remediation progress. He said that they took end point samples. He said they followed the contaminated soil down to the water table (22' below grade). Mr. Baldwin commented that when soil is excavated it has a strong odor. PID readings are 122ppm or higher. He said the property is 198'X 51'. I told him to put in 2 wells and take samples. He said he would. He said the property will have condos built on it. Lastly, he said Artie Baldwin (his dad) is the case manager. 1/24/06 - Raphael Ketani. I hadn't received the analytical data for the water samples that were supposed to be taken at the site. I left a voice mail message for Artie Baldwin to call me back regarding the analytical results. 1/25/06 - Raphael Ketani. Artie Baldwin called me back ((516) 779-7824 cell) and said that 2 wells will be installed this monday. Then, later, they will take the water samples. 2/13/06 - Raphael Ketani. Paul Stewart of Advanced Cleanup Technologies ((631) 293-4992, ext 12) called regarding what more DEC needed in order to close the case. He said that Trade Winds had removed all of the soil they could at the site. He said that Trade Winds installed the wells and backfilled the pit. I told him I hadn't received soil sample results. Mr. Stewart added that water is at about 13 feet and that Trade Winds had dug into the water table. I told him to send me water sample results instead. 2/14/06 - Raphael Ketani. Artie Baldwin of Trade Winds called. He said he will samples the wells tomorrow. 2/23/06 - Raphael Ketani. I received the groundwater analytical results via a 2/17 FAX. SVOCs were non-detect or just above TAGM for both wells. VOCs were non-detect for well #1, except for 3 benzene type analytes: 38 to 57 ppb. VOCs were non-detect for well #2, except for 7 benzene and xylene type analytes: 40 to 213 ppb. I contacted Artie Baldwin and told him to do 1 round of vacuuming, let the wells sit for a week, then slowly resample and send me the results. He said he would. 3/1/06 - Raphael Ketani. I received the analytical results for the succeeding round of groundwater samples taken 2/27/06 via FAX from Artie Baldwin. As before, the SVOCs are all non-detect for well 2 with just a few analytes at 16 ppb for well 1. VOCs in well 1 were 32 to 63 ppb for 3 benzene species and the other VOCs were non-detect. VOCs in well 2 were 10 to 84 ppb for 4 benzene species, toluene, and 2 xylene species, and the other VOCs were non-detect. I asked Mr. Baldwin whether there were any commercial sites that might be affecting this property in the subsurface. He said there is a former gas station next door to the north and another across the street. I looked up the spill database and found AMOCO S/S #13397 at 363 Fourth Avenue. This site is actively being managed by Keri of DER and has spill number #8901904. There are 4 in service gas tanks, 1 gas tank out of service, and 15 other tanks which have been converted to Micro Conversion. Soil contamination is present in the subsurface. PBS # 2-401455. 3/6/06 - Raphael Ketani. I received a call from Paul Stewart of Advanced Cleanup Technologies ((631) 293-4992, ext. 12). He asked what could be done with the open spill case as the bank is asking questions because they don't know where to go from here. I told Mr. Stewart that the VOC concentrations weren't high, but they were elevated. I added that since they plan to build a condominium on

CONSTRUCTION SITE (Continued) **S106968231**

the site, then the public needs protection from any vapors. He said that they will install a vapor barrier and a passive venting system that can become an active venting system. I told him that sounded like a good solution, but that I would have to receive a plan or diagram for this system that is acceptable to the DEC before I will close the case. He said he will send me such a plan. 3/9/06 - Raphael Ketani. I received a two page plan with cover letter from Drew Dillingham, P.E. of P.W. Grosser Consulting Inc. The plans were for a vapor barrier and vapor venting system. Based upon the previous documentation, the analytical results and the vapor management engineering plans, I am closing the spill case. I will send a no further action letter."

Remarks: "DURING SOIL TESTING CAME ACCROSS CONTAMINATION:"

All Materials:

Site ID:	355591
Operable Unit ID:	1112941
Operable Unit:	01
Material ID:	2102986
Material Code:	0009
Material Name:	gasoline
Case No.:	Not reported
Material FA:	Petroleum
Quantity:	Not reported
Units:	G
Recovered:	.00
Oxygenate:	Not reported

BI732 **CON EDISON SERVICE BOX: 46347** **FINDS 1017395439**
351 W 6TH AVE & 4TH ST N OF **ECHO N/A**
< 1/8 **NEW YORK, NY 10014**
1 ft.

Site 13 of 43 in cluster BI

Relative: Higher

Actual: 26 ft.

FINDS:

Registry ID: 110062945032

Environmental Interest/Information System
RCRAInfo is a national information system that supports the Resource Conservation and Recovery Act (RCRA) program through the tracking of events and activities related to facilities that generate, transport, and treat, store, or dispose of hazardous waste. RCRAInfo allows RCRA program staff to track the notification, permit, compliance, and corrective action activities required under RCRA.

Click this hyperlink while viewing on your computer to access additional FINDS: detail in the EDR Site Report.

ECHO:

Envid:	1017395439
Registry ID:	110062945032
DFR URL:	http://echo.epa.gov/detailed-facility-report?fid=110062945032

BG733 **KIN CHEVROLET AUTO BODY** **FINDS** **1007802990**
343 FOURTH AVENUE **N/A**
< 1/8 **BROOKLYN, NY 11215**
1 ft.

Site 9 of 26 in cluster BG

Relative: Higher

Actual: 26 ft.

FINDS:

Registry ID: 110019655185

Environmental Interest/Information System

FIS (New York - Facility Information System) is New York's Department of Environmental Conservation (DEC) information system for tracking environmental facility information found across the State.

Click this hyperlink while viewing on your computer to access additional FINDS: detail in the EDR Site Report.

---

734 **U-HAUL MAINTENANCE & REPAIR** **RCRA NonGen / NLR** **1001197532**
213 6TH ST & 3RD AVE **NY MANIFEST** **NYR000041004**
< 1/8 **BROOKLYN, NY 11215**
1 ft.

Relative: Higher

Actual: 20 ft.

RCRA NonGen / NLR:

Date form received by agency:	01/01/2007
Facility name:	U-HAUL MAINTENANCE & REPAIR
Facility address:	213 6TH ST & 3RD AVE BROOKLYN, NY 11215
EPA ID:	NYR000041004
Mailing address:	3RD AVE BROOKLYN, NY 11215
Contact:	EDWARD HERNANDEZ
Contact address:	3RD AVE BROOKLYN, NY 11215
Contact country:	US
Contact telephone:	718-875-2682
Contact email:	Not reported
EPA Region:	02
Land type:	Private
Classification:	Non-Generator
Description:	Handler: Non-Generators do not presently generate hazardous waste

Owner/Operator Summary:

Owner/operator name:	U-HAUL
Owner/operator address:	230 W 230TH ST BRONX, NY 10463
Owner/operator country:	US
Owner/operator telephone:	718-993-4300
Owner/operator email:	Not reported
Owner/operator fax:	Not reported
Owner/operator extension:	Not reported
Legal status:	Private
Owner/Operator Type:	Owner
Owner/Op start date:	Not reported
Owner/Op end date:	Not reported

Owner/operator name:	U-HAUL
Owner/operator address:	230 W 230TH ST

U-HAUL MAINTENANCE & REPAIR (Continued) **1001197532**

BRONX, NY 10463
Owner/operator country: US
Owner/operator telephone: 718-993-4300
Owner/operator email: Not reported
Owner/operator fax: Not reported
Owner/operator extension: Not reported
Legal status: Private
Owner/Operator Type: Operator
Owner/Op start date: Not reported
Owner/Op end date: Not reported

Handler Activities Summary:
U.S. importer of hazardous waste: No
Mixed waste (haz. and radioactive): No
Recycler of hazardous waste: No
Transporter of hazardous waste: No
Treater, storer or disposer of HW: No
Underground injection activity: No
On-site burner exemption: No
Furnace exemption: No
Used oil fuel burner: No
Used oil processor: No
User oil refiner: No
Used oil fuel marketer to burner: Yes
Used oil Specification marketer: No
Used oil transfer facility: No
Used oil transporter: No

Historical Generators:
Date form received by agency: 01/01/2006
Site name: U-HAUL MAINTENANCE & REPAIR
Classification: Not a generator, verified

Date form received by agency: 05/30/1997
Site name: U-HAUL MAINTENANCE & REPAIR
Classification: Small Quantity Generator

. Waste code: D001
. Waste name: IGNITABLE HAZARDOUS WASTES ARE THOSE WASTES WHICH HAVE A FLASHPOINT OF LESS THAN 140 DEGREES FAHRENHEIT AS DETERMINED BY A PENSKY-MARTENS CLOSED CUP FLASH POINT TESTER. ANOTHER METHOD OF DETERMINING THE FLASH POINT OF A WASTE IS TO REVIEW THE MATERIAL SAFETY DATA SHEET, WHICH CAN BE OBTAINED FROM THE MANUFACTURER OR DISTRIBUTOR OF THE MATERIAL. LACQUER THINNER IS AN EXAMPLE OF A COMMONLY USED SOLVENT WHICH WOULD BE CONSIDERED AS IGNITABLE HAZARDOUS WASTE.

. Waste code: D006
. Waste name: CADMIUM

. Waste code: D018
. Waste name: BENZENE

. Waste code: D027
. Waste name: 1,4-DICHLOROBENZENE

. Waste code: D039

U-HAUL MAINTENANCE & REPAIR (Continued) **1001197532**

. Waste name: TETRACHLOROETHYLENE

. Waste code: D040
. Waste name: TRICHLOROETHYLENE

Violation Status: No violations found

Evaluation Action Summary:
Evaluation date: 09/20/1998
Evaluation: COMPLIANCE EVALUATION INSPECTION ON-SITE
Area of violation: Not reported
Date achieved compliance: Not reported
Evaluation lead agency: EPA

NY MANIFEST:
Country: USA
EPA ID: NYR000041004
Facility Status: Not reported
Location Address 1: 213 6TH ST & 3RD AVE
Code: BP
Location Address 2: Not reported
Total Tanks: Not reported
Location City: BROOKLYN
Location State: NY
Location Zip: 11215
Location Zip 4: Not reported

NY MANIFEST:
EPAID: NYR000041004
Mailing Name: U-HAUL MAINTENANCE & REPAIR
Mailing Contact: SAM BEAN
Mailing Address 1: 213 6TH ST & 3RD AVE
Mailing Address 2: Not reported
Mailing City: BROOKLYN
Mailing State: NY
Mailing Zip: 11215
Mailing Zip 4: Not reported
Mailing Country: USA
Mailing Phone: 7188752682

NY MANIFEST:
Document ID: CTF0649159
Manifest Status: Not reported
seq: 01
Year: 1998
Trans1 State ID: CT524875
Trans2 State ID: Not reported
Generator Ship Date: 02/19/1998
Trans1 Recv Date: 02/19/1998
Trans2 Recv Date: Not reported
TSD Site Recv Date: 02/20/1998
Part A Recv Date: Not reported
Part B Recv Date: Not reported
Generator EPA ID: NYR000041004
Trans1 EPA ID: CTD021816889
Trans2 EPA ID: Not reported
TSDF ID 1: CTD021816889

U-HAUL MAINTENANCE & REPAIR (Continued) **1001197532**

TSDF ID 2:	Not reported
Manifest Tracking Number:	Not reported
Import Indicator:	Not reported
Export Indicator:	Not reported
Discr Quantity Indicator:	Not reported
Discr Type Indicator:	Not reported
Discr Residue Indicator:	Not reported
Discr Partial Reject Indicator:	Not reported
Discr Full Reject Indicator:	Not reported
Manifest Ref Number:	Not reported
Alt Facility RCRA ID:	Not reported
Alt Facility Sign Date:	Not reported
MGMT Method Type Code:	Not reported
Waste Code:	F003 - UNKNOWN
Waste Code:	Not reported
Waste Code:	Not reported
Waste Code:	Not reported
Waste Code:	Not reported
Waste Code:	Not reported
Quantity:	00010
Units:	G - Gallons (liquids only)* (8.3 pounds)
Number of Containers:	002
Container Type:	DM - Metal drums, barrels
Handling Method:	B Incineration, heat recovery, burning.
Specific Gravity:	01.00
Waste Code:	D001 - NON-LISTED IGNITABLE WASTES
Waste Code:	Not reported
Waste Code:	Not reported
Waste Code:	Not reported
Waste Code:	Not reported
Quantity:	00045
Units:	G - Gallons (liquids only)* (8.3 pounds)
Number of Containers:	003
Container Type:	DM - Metal drums, barrels
Handling Method:	B Incineration, heat recovery, burning.
Specific Gravity:	01.00

Click this hyperlink while viewing on your computer to access
-1 additional NY MANIFEST: record(s) in the EDR Site Report.

BG735 **PARKSIDE SERVICE CENTER INC** **EDR Hist Auto** **1020972743**
340 FOURTH AV **N/A**
< 1/8 **BROOKLYN, NY 11215**
1 ft.

Site 10 of 26 in cluster BG

Relative: EDR Hist Auto
Higher

Actual: **25 ft.**

Year:	Name:	Type:
1969	PARKSIDE SERVICE STATION	Gasoline Service Stations
1970	PARKSIDE SERVICE STATION	Gasoline Service Stations
1971	PARKSIDE SERVICE STATION	Gasoline Service Stations
1972	PARKSIDE SERVICE STATION	Gasoline Service Stations
1973	PARKSIDE SERVICE STATION	Gasoline Service Stations
1974	PARKSIDE SERVICE STATION	Gasoline Service Stations
1975	PARKSIDE SERVICE STATION	Gasoline Service Stations
1976	PARKSIDE SERVICE STATION	Gasoline Service Stations

PARKSIDE SERVICE CENTER INC (Continued) **1020972743**

1977	PARKSIDE SERVICE STATION	Gasoline Service Stations
1978	PARKSIDE SERVICE STATION	Gasoline Service Stations
1979	PARKSIDE SERVICE STATION	Gasoline Service Stations
1980	PARKSIDE SERVICE CENTER INC	Gasoline Service Stations
1982	PARKSIDE SERVICE CENTER INC	Gasoline Service Stations
1983	PARKSIDE SERVICE CENTER INC	Gasoline Service Stations
1985	PARKSIDE SERVICE CENTER INC	Gasoline Service Stations
1987	PARKSIDE SERVICE CENTER INC	Truck Rental And Leasing, Without Drivers
1991	PARKSIDE SERVICE CTR BROOKLYN	General Automotive Repair Shops
1992	PARKSIDE SERVICE CTR BROOKLYN	General Automotive Repair Shops
1996	MAGLIOCCO VICTOR	Automotive Repair Shops, NEC
1997	PARKSIDE SERVICE CENTER INC	General Automotive Repair Shops
1998	PARKSIDE SERVICE CENTER INC	General Automotive Repair Shops
1999	PARKSIDE SERVICE CENTER INC	General Automotive Repair Shops
2000	PARKSIDE SERVICE CENTER INC	General Automotive Repair Shops
2001	PARKSIDE SERVICE CENTER INC	General Automotive Repair Shops
2002	PARKSIDE SERVICE CENTER INC	General Automotive Repair Shops
2003	PARKSIDE SERVICE CENTER INC	General Automotive Repair Shops
2004	PARKSIDE SERVICE CENTER INC	General Automotive Repair Shops
2005	PARKSIDE SERVICE CENTER INC	General Automotive Repair Shops
2006	PARKSIDE SERVICE CENTER INC	General Automotive Repair Shops
2007	PARKSIDE SERVICE CENTER INC	General Automotive Repair Shops

---

BI736 **MANHOLE 5416** **NY Spills** **S104790460**
6TH ST/4TH AVE **N/A**
< 1/8 **BROOKLYN, NY**
1 ft.

Site 14 of 43 in cluster BI

Relative: **Higher**
Actual: **26 ft.**

SPILLS:

Spill Number/Closed Date:	0008107 / 2001-12-14
Facility ID:	0008107
Facility Type:	ER
DER Facility ID:	159724
Site ID:	191497
DEC Region:	2
Spill Cause:	Unknown
Spill Class:	C4
SWIS:	2401
Spill Date:	2000-10-10
Investigator:	OKWUOHA
Referred To:	Not reported
Reported to Dept:	2000-10-10
CID:	207
Water Affected:	Not reported
Spill Source:	Unknown
Spill Notifier:	Affected Persons
Cleanup Ceased:	Not reported
Cleanup Meets Std:	False
Last Inspection:	Not reported
Recommended Penalty:	False
UST Trust:	False
Remediation Phase:	0
Date Entered In Computer:	2000-10-10
Spill Record Last Update:	2001-12-14
Spiller Name:	Not reported
Spiller Company:	Not reported
Spiller Address:	Not reported

MANHOLE 5416 (Continued) **S104790460**

Spiller Company:	001
Contact Name:	CHARLIE MCCARTHY
DEC Memo:	""
Remarks:	"cleanup pending labs 133877 "

All Materials:

Site ID:	191497
Operable Unit ID:	828707
Operable Unit:	01
Material ID:	545630
Material Code:	0066A
Material Name:	unknown petroleum
Case No.:	Not reported
Material FA:	Petroleum
Quantity:	1.00
Units:	G
Recovered:	.00
Oxygenate:	Not reported

BG737 **SUSAN MAINTENANCE CORP.** **NY UST** **U004277379**
374 4TH AVENUE **N/A**
< 1/8 **BROOKLKYN, NY 11215**
1 ft.

Site 11 of 26 in cluster BG

Relative:
Higher

Actual:
25 ft.

UST:

Id/Status:	2-611328 / Active
Program Type:	PBS
Region:	STATE
DEC Region:	2
Expiration Date:	01/03/2022
UTM X:	585641.13228
UTM Y:	4502949.08724
Site Type:	Auto Service/Repair (No Gasoline Sales)

Affiliation Records:

Site Id:	434059
Affiliation Type:	Mail Contact
Company Name:	SUSAN MAINT. CORP.
Contact Type:	Not reported
Contact Name:	D SINGH
Address1:	374 4TH AVENUE
Address2:	Not reported
City:	BROOKLYN
State:	NY
Zip Code:	11215
Country Code:	001
Phone:	(212) 860-3110
EMail:	D.JTAXI1@AOL.COM
Fax Number:	Not reported
Modified By:	DAFRANCI
Date Last Modified:	2018-02-23

Site Id:	434059
Affiliation Type:	Facility Operator
Company Name:	SUSAN MAINTENANCE CORP
Contact Type:	Not reported
Contact Name:	D J SINGH

SUSAN MAINTENANCE CORP. (Continued) **U004277379**

Address1:	Not reported
Address2:	Not reported
City:	Not reported
State:	NN
Zip Code:	Not reported
Country Code:	001
Phone:	(718) 222-4040
EMail:	Not reported
Fax Number:	Not reported
Modified By:	MSBAPTIS
Date Last Modified:	2010-04-27

Site Id:	434059
Affiliation Type:	Emergency Contact
Company Name:	SUSAN F. LAMMEY
Contact Type:	Not reported
Contact Name:	D J SINGH
Address1:	Not reported
Address2:	Not reported
City:	Not reported
State:	NN
Zip Code:	Not reported
Country Code:	001
Phone:	(718) 222-4040
EMail:	Not reported
Fax Number:	Not reported
Modified By:	MSBAPTIS
Date Last Modified:	2010-04-27

Site Id:	434059
Affiliation Type:	Facility Owner
Company Name:	374 4TH AVE. LLC CORP.
Contact Type:	MANAGER
Contact Name:	D J SINGH
Address1:	374 4TH AVE.
Address2:	Not reported
City:	BROOKLYN
State:	NY
Zip Code:	11215
Country Code:	001
Phone:	(718) 222-4040
EMail:	Not reported
Fax Number:	Not reported
Modified By:	DAFRANCI
Date Last Modified:	2018-02-23

Tank Info:

Tank Number:	005
Tank ID:	234102
Tank Status:	In Service
Material Name:	In Service
Capacity Gallons:	2500
Install Date:	11/01/1998
Date Tank Closed:	Not reported
Registered:	True
Tank Location:	Underground

SUSAN MAINTENANCE CORP. (Continued) **U004277379**

Tank Type: Stainless steel alloy
Material Code: 0001
Common Name of Substance: #2 Fuel Oil (On-Site Consumption)

Tightness Test Method: -
Date Test: Not reported
Next Test Date: Not reported
Pipe Model: Not reported
Modified By: DAFRANCI
Last Modified: 02/23/2018

Equipment Records:

H08 - Tank Leak Detection - Weep holes in Vaults with no access for inspection
J02 - Dispenser - Suction Dispenser
L00 - Piping Leak Detection - None
B99 - Tank External Protection - Other
F00 - Pipe External Protection - None
C01 - Pipe Location - Aboveground
D10 - Pipe Type - Copper
E00 - Piping Secondary Containment - None
G09 - Tank Secondary Containment - Modified Double-Walled (Aboveground)
I01 - Overfill - Float Vent Valve
K00 - Spill Prevention - None
A00 - Tank Internal Protection - None

BG738 **BROOKLYN IGNITION & SUPPLY** **RCRA NonGen / NLR** **1000890011**
370 4TH AVE **FINDS** **NY0000228106**
< 1/8 **BROOKLYN, NY 11215** **ECHO**
1 ft. **NY MANIFEST**

Site 12 of 26 in cluster BG

Relative: Higher
Actual: 23 ft.

RCRA NonGen / NLR:
Date form received by agency: 01/01/2007
Facility name: BROOKLYN IGNITION & SUPPLY
Facility address: 370 4TH AVE
BROOKLYN, NY 11215-2718
EPA ID: NY0000228106
Mailing address: 4TH AVE
BROOKLYN, NY 11215
Contact: Not reported
Contact address: 4TH AVE
BROOKLYN, NY 11215
Contact country: US
Contact telephone: Not reported
Contact email: Not reported
EPA Region: 02
Land type: Facility is not located on Indian land. Additional information is not known.
Classification: Non-Generator
Description: Handler: Non-Generators do not presently generate hazardous waste

Owner/Operator Summary:
Owner/operator name: 370 4TH AVE CORP
Owner/operator address: 370 4TH AVE
BROOKLYN, NY 11215
Owner/operator country: US
Owner/operator telephone: 718-834-5300

BROOKLYN IGNITION & SUPPLY (Continued) **1000890011**

Owner/operator email: Not reported
Owner/operator fax: Not reported
Owner/operator extension: Not reported
Legal status: Private
Owner/Operator Type: Owner
Owner/Op start date: Not reported
Owner/Op end date: Not reported

Owner/operator name: 370 4TH AVE CORP
Owner/operator address: 370 4TH AVE
BROOKLYN, NY 11215
Owner/operator country: US
Owner/operator telephone: 718-834-5300
Owner/operator email: Not reported
Owner/operator fax: Not reported
Owner/operator extension: Not reported
Legal status: Private
Owner/Operator Type: Operator
Owner/Op start date: Not reported
Owner/Op end date: Not reported

Handler Activities Summary:
U.S. importer of hazardous waste: No
Mixed waste (haz. and radioactive): No
Recycler of hazardous waste: No
Transporter of hazardous waste: No
Treater, storer or disposer of HW: No
Underground injection activity: No
On-site burner exemption: No
Furnace exemption: No
Used oil fuel burner: No
Used oil processor: No
User oil refiner: No
Used oil fuel marketer to burner: No
Used oil Specification marketer: No
Used oil transfer facility: No
Used oil transporter: No

Historical Generators:
Date form received by agency: 01/01/2006
Site name: BROOKLYN IGNITION & SUPPLY
Classification: Not a generator, verified

Date form received by agency: 07/08/1999
Site name: BROOKLYN IGNITION & SUPPLY
Classification: Not a generator, verified

Date form received by agency: 04/18/1994
Site name: BROOKLYN IGNITION & SUPPLY
Classification: Small Quantity Generator

. Waste code: D001
. Waste name: IGNITABLE HAZARDOUS WASTES ARE THOSE WASTES WHICH HAVE A FLASHPOINT OF LESS THAN 140 DEGREES FAHRENHEIT AS DETERMINED BY A PENSKY-MARTENS CLOSED CUP FLASH POINT TESTER. ANOTHER METHOD OF DETERMINING THE FLASH POINT OF A WASTE IS TO REVIEW THE MATERIAL SAFETY DATA SHEET,

BROOKLYN IGNITION & SUPPLY (Continued) **1000890011**

WHICH CAN BE OBTAINED FROM THE MANUFACTURER OR DISTRIBUTOR OF THE MATERIAL. LACQUER THINNER IS AN EXAMPLE OF A COMMONLY USED SOLVENT WHICH WOULD BE CONSIDERED AS IGNITABLE HAZARDOUS WASTE.

. Waste code: D018
. Waste name: BENZENE

. Waste code: D039
. Waste name: TETRACHLOROETHYLENE

Violation Status: No violations found

Evaluation Action Summary:
Evaluation date: 09/20/1998
Evaluation: COMPLIANCE EVALUATION INSPECTION ON-SITE
Area of violation: Not reported
Date achieved compliance: Not reported
Evaluation lead agency: EPA

FINDS:

Registry ID: 110004314037

Environmental Interest/Information System
RCRAInfo is a national information system that supports the Resource Conservation and Recovery Act (RCRA) program through the tracking of events and activities related to facilities that generate, transport, and treat, store, or dispose of hazardous waste. RCRAInfo allows RCRA program staff to track the notification, permit, compliance, and corrective action activities required under RCRA.

Click this hyperlink while viewing on your computer to access additional FINDS: detail in the EDR Site Report.

ECHO:
Envid: 1000890011
Registry ID: 110004314037
DFR URL: http://echo.epa.gov/detailed-facility-report?fid=110004314037

NY MANIFEST:
Country: USA
EPA ID: NY0000228106
Facility Status: Not reported
Location Address 1: 370 4TH AVE
Code: BP
Location Address 2: Not reported
Total Tanks: Not reported
Location City: BROOKLYN
Location State: NY
Location Zip: 11215
Location Zip 4: Not reported

NY MANIFEST:
EPAID: NY0000228106
Mailing Name: BROOKLYN IGNITION & SUPPLY
Mailing Contact: BROOKLYN IGNITION & SUPPLY

BROOKLYN IGNITION & SUPPLY (Continued) **1000890011**

Mailing Address 1:	370 4TH AVE
Mailing Address 2:	Not reported
Mailing City:	BROOKLYN
Mailing State:	NY
Mailing Zip:	11215
Mailing Zip 4:	Not reported
Mailing Country:	USA
Mailing Phone:	7188345300

NY MANIFEST:

Document ID:	MAH1126980
Manifest Status:	K
seq:	Not reported
Year:	1994
Trans1 State ID:	JU4818NY
Trans2 State ID:	Not reported
Generator Ship Date:	11/21/1994
Trans1 Recv Date:	11/21/1994
Trans2 Recv Date:	/ /
TSD Site Recv Date:	12/06/1994
Part A Recv Date:	/ /
Part B Recv Date:	12/19/1994
Generator EPA ID:	NY0000228106
Trans1 EPA ID:	ILD984908202
Trans2 EPA ID:	Not reported
TSDF ID 1:	CTD001156009
TSDF ID 2:	Not reported
Manifest Tracking Number:	Not reported
Import Indicator:	Not reported
Export Indicator:	Not reported
Discr Quantity Indicator:	Not reported
Discr Type Indicator:	Not reported
Discr Residue Indicator:	Not reported
Discr Partial Reject Indicator:	Not reported
Discr Full Reject Indicator:	Not reported
Manifest Ref Number:	Not reported
Alt Facility RCRA ID:	Not reported
Alt Facility Sign Date:	Not reported
MGMT Method Type Code:	Not reported
Waste Code:	D006 - CADMIUM 1.0 MG/L TCLP
Waste Code:	Not reported
Waste Code:	Not reported
Waste Code:	Not reported
Waste Code:	Not reported
Waste Code:	Not reported
Quantity:	00005
Units:	G - Gallons (liquids only)* (8.3 pounds)
Number of Containers:	001
Container Type:	DM - Metal drums, barrels
Handling Method:	R Material recovery of more than 75 percent of the total material.
Specific Gravity:	100

Click this hyperlink while viewing on your computer to access
-1 additional NY MANIFEST: record(s) in the EDR Site Report.

BH739 **THREE OZ IN U/G STRUCTURE** **NY Spills** **S108763729**
IN FRONT OF 225 6 STREET **N/A**
< 1/8 **BROOKLYN, NY**
1 ft.

Site 6 of 8 in cluster BH

Relative: **Higher**
Actual: **22 ft.**

SPILLS:

Spill Number/Closed Date:	0705578 / 2007-09-20
Facility ID:	0705578
Facility Type:	ER
DER Facility ID:	335313
Site ID:	385913
DEC Region:	2
Spill Cause:	Unknown
Spill Class:	C4
SWIS:	2401
Spill Date:	2007-08-15
Investigator:	gdbreen
Referred To:	Not reported
Reported to Dept:	2007-08-15
CID:	408
Water Affected:	Not reported
Spill Source:	Commercial/Industrial
Spill Notifier:	Other
Cleanup Ceased:	Not reported
Cleanup Meets Std:	False
Last Inspection:	Not reported
Recommended Penalty:	False
UST Trust:	False
Remediation Phase:	0
Date Entered In Computer:	2007-08-15
Spill Record Last Update:	2007-09-20
Spiller Name:	Not reported
Spiller Company:	CON EDISON
Spiller Address:	Not reported
Spiller Company:	999
Contact Name:	ERTSDESK
DEC Memo:	"09/20/07 - See eDocs for Con Ed report detailing cleanup and closure. 207582. see eDocs"
Remarks:	"3 OUNCES ON 50 GALLONS OF WATER; CONTAINED; CLEAN UP PENDING TEST RESULTS; REF #207582"

All Materials:

Site ID:	385913
Operable Unit ID:	1143172
Operable Unit:	01
Material ID:	2133441
Material Code:	0066A
Material Name:	unknown petroleum
Case No.:	Not reported
Material FA:	Petroleum
Quantity:	.00
Units:	G
Recovered:	.00
Oxygenate:	Not reported

BG740 **CONSTRUCTION SITE** **NY Spills** **S113818062**
340 4TH AVE **N/A**
< 1/8 **BROOKLYN, NY**
1 ft.

Site 13 of 26 in cluster BG

Relative: Higher
Actual: 25 ft.

SPILLS:

Spill Number/Closed Date:	1302908 / 2013-06-17
Facility ID:	1302908
Facility Type:	ER
DER Facility ID:	333884
Site ID:	483360
DEC Region:	2
Spill Cause:	Unknown
Spill Class:	D4
SWIS:	2401
Spill Date:	2013-06-17
Investigator:	RMPIPER
Referred To:	Not reported
Reported to Dept:	2013-06-17
CID:	Not reported
Water Affected:	Not reported
Spill Source:	Unknown
Spill Notifier:	Citizen
Cleanup Ceased:	Not reported
Cleanup Meets Std:	False
Last Inspection:	Not reported
Recommended Penalty:	False
UST Trust:	False
Remediation Phase:	0
Date Entered In Computer:	2013-06-17
Spill Record Last Update:	2013-06-19
Spiller Name:	Not reported
Spiller Company:	UNKNOWN
Spiller Address:	Not reported
Spiller Company:	999
Contact Name:	UNKNOWN
DEC Memo:	"could not decipher address from report. Contacted hotline and that is what was taken. No other info avail as caller was anonymous. spill closed due to lack of info. Caller followed up and gave correct address. Open spill 0704349 exists. This spill remains closed as it is a duplicate. See 0704349 for more info."
Remarks:	"caller reports stong gas smell and dark soil being excavated"

All Materials:

Site ID:	483360
Operable Unit ID:	1233077
Operable Unit:	01
Material ID:	2231940
Material Code:	0066A
Material Name:	unknown petroleum
Case No.:	Not reported
Material FA:	Petroleum
Quantity:	Not reported
Units:	G
Recovered:	Not reported
Oxygenate:	Not reported

BI741 **6 TH ST** **NY Spills** **S102401976**
4TH AVE **N/A**
< 1/8 **BROOKLYN, NY**
1 ft.

Site 15 of 43 in cluster BI

Relative:
Higher

Actual:
26 ft.

SPILLS:

Spill Number/Closed Date:	9606963 / 2006-06-15
Facility ID:	9606963
Facility Type:	ER
DER Facility ID:	65463
Site ID:	68785
DEC Region:	2
Spill Cause:	Equipment Failure
Spill Class:	C3
SWIS:	2401
Spill Date:	1996-08-31
Investigator:	JHOCONNE
Referred To:	Not reported
Reported to Dept:	1996-08-31
CID:	357
Water Affected:	Not reported
Spill Source:	Gasoline Station or other PBS Facility
Spill Notifier:	Other
Cleanup Ceased:	Not reported
Cleanup Meets Std:	False
Last Inspection:	Not reported
Recommended Penalty:	False
UST Trust:	True
Remediation Phase:	0
Date Entered In Computer:	1996-08-31
Spill Record Last Update:	2006-06-15
Spiller Name:	Not reported
Spiller Company:	UNKNOWN
Spiller Address:	Not reported
Spiller Company:	999
Contact Name:	NONE
DEC Memo:	"Prior to Sept, 2004 data translation this spill Lead_DEC Field was O'CONNELL "
Remarks:	"stripped stick-line - fd on scene"

All Materials:

Site ID:	68785
Operable Unit ID:	1034925
Operable Unit:	01
Material ID:	346229
Material Code:	0009
Material Name:	gasoline
Case No.:	Not reported
Material FA:	Petroleum
Quantity:	10.00
Units:	G
Recovered:	.00
Oxygenate:	Not reported

BI742 **CON EDISON SERVICE BOX: 46346** **FINDS** **1017395438**
347 W 6TH AVE & 4TH ST N OF **ECHO** **N/A**
< 1/8 **NEW YORK, NY 10014**
1 ft.

Site 16 of 43 in cluster BI

Relative: Higher

Actual: 26 ft.

FINDS:

Registry ID: 110062945023

Environmental Interest/Information System
RCRAInfo is a national information system that supports the Resource Conservation and Recovery Act (RCRA) program through the tracking of events and activities related to facilities that generate, transport, and treat, store, or dispose of hazardous waste. RCRAInfo allows RCRA program staff to track the notification, permit, compliance, and corrective action activities required under RCRA.

Click this hyperlink while viewing on your computer to access additional FINDS: detail in the EDR Site Report.

ECHO:

Envid:	1017395438
Registry ID:	110062945023
DFR URL:	http://echo.epa.gov/detailed-facility-report?fid=110062945023

BG743 **PEP BOYS #0247** **NY AST** **A100394209**
354 4TH AVENUE **N/A**
< 1/8 **BROOKLYN, NY 11215**
1 ft.

Site 14 of 26 in cluster BG

Relative: Higher

Actual: 26 ft.

AST:

Region:	STATE
DEC Region:	2
Site Status:	Active
Facility Id:	2-032301
Program Type:	PBS
UTM X:	585623.77173
UTM Y:	4503035.58523
Expiration Date:	07/26/2019
Site Type:	Other Wholesale/Retail Sales

Affiliation Records:

Site Id:	204
Affiliation Type:	Mail Contact
Company Name:	PEP BOYS - MANNY, MOE & JACK
Contact Type:	Not reported
Contact Name:	ANGELA BANKS
Address1:	3111 W. ALLEGHENY AVENUE
Address2:	ENVIRONMENTAL DEPARTMENT
City:	PHILADELPHIA
State:	PA
Zip Code:	19132
Country Code:	001
Phone:	(215) 430-9645
EMail:	ANGELA_BANKS@PEPBOYS.COM
Fax Number:	Not reported
Modified By:	CGFREEDM

PEP BOYS #0247 (Continued) **A100394209**

Date Last Modified: 2014-09-23

Site Id: 204
Affiliation Type: Facility Operator
Company Name: PEP BOYS #0247
Contact Type: Not reported
Contact Name: PEP BOYS
Address1: Not reported
Address2: Not reported
City: Not reported
State: NN
Zip Code: Not reported
Country Code: 001
Phone: (718) 596-2833
EMail: Not reported
Fax Number: Not reported
Modified By: CGFREEDM
Date Last Modified: 2014-08-05

Site Id: 204
Affiliation Type: Emergency Contact
Company Name: RELACO HOLDING CO., LLC
Contact Type: Not reported
Contact Name: ANGELA BANKS
Address1: Not reported
Address2: Not reported
City: Not reported
State: NN
Zip Code: Not reported
Country Code: 999
Phone: (267) 994-0038
EMail: Not reported
Fax Number: Not reported
Modified By: CGFREEDM
Date Last Modified: 2014-08-05

Site Id: 204
Affiliation Type: Facility Owner
Company Name: RELACO HOLDING CO., LLC
Contact Type: MANAGER
Contact Name: ANGELA BANKS
Address1: 362 KINGSLAND AVE.
Address2: Not reported
City: BROOKLYN
State: NY
Zip Code: 11222
Country Code: 001
Phone: (718) 391-5300
EMail: Not reported
Fax Number: Not reported
Modified By: CGFREEDM
Date Last Modified: 2014-08-05

Tank Info:

Tank Number: 1
Tank Id: 252678

PEP BOYS #0247 (Continued) **A100394209**

Equipment Records:

I04 - Overfill - Product Level Gauge (A/G)
J00 - Dispenser - None
C01 - Pipe Location - Aboveground
H02 - Tank Leak Detection - Interstitial - Manual Monitoring
D02 - Pipe Type - Galvanized Steel
K00 - Spill Prevention - None
A00 - Tank Internal Protection - None
B01 - Tank External Protection - Painted/Asphalt Coating
E00 - Piping Secondary Containment - None
L00 - Piping Leak Detection - None
F02 - Pipe External Protection - Original Sacrificial Anode
G01 - Tank Secondary Containment - Diking (Aboveground)

Tank Location:	Aboveground - contact with impervious barrier... Tank bottom rests on impervious barrier, allowing visual indication of leaks.
Tank Type:	Steel/Carbon Steel/Iron
Tank Status:	In Service
Pipe Model:	Not reported
Install Date:	07/26/1999
Capacity Gallons:	250
Tightness Test Method:	NN
Date Test:	Not reported
Next Test Date:	Not reported
Date Tank Closed:	Not reported
Register:	True
Modified By:	CGFREEDM
Last Modified:	04/14/2017
Material Name:	waste oil/used oil

BI744 **KAM SERVICE CENTER INC** **NY LTANKS** **1000556241**
363 4TH AVE **NY Spills** **NYD986988004**
< 1/8 **BROOKLYN, NY 11234** **RCRA NonGen / NLR**
1 ft. **FINDS**
Site 17 of 43 in cluster BI **ECHO**

Relative: Higher
Actual: 26 ft.

LTANKS:

Spill Number/Closed Date:	8901904 / 2016-02-04
Facility ID:	8901904
Site ID:	90896
Spill Date:	1989-05-24
Spill Cause:	Tank Test Failure
Spill Source:	Gasoline Station or other PBS Facility
Spill Class:	A3
Cleanup Ceased:	2005-04-28
SWIS:	2401
Investigator:	RJFENG
Referred To:	080613 CASE TRANSFERRED TO SPILLS UNIT
Reported to Dept:	1989-05-24
CID:	Not reported
Water Affected:	Not reported
Spill Notifier:	Tank Tester
Last Inspection:	2008-02-28
Recommended Penalty:	False
Meets Standard:	False
UST Involvement:	True
Remediation Phase:	0
Date Entered In Computer:	1989-05-25

KAM SERVICE CENTER INC (Continued) **1000556241**

Spill Record Last Update:	2016-03-29
Spiller Name:	Not reported
Spiller Company:	AMOCO
Spiller Address:	Not reported
Spiller County:	999
Spiller Contact:	Not reported
Spiller Phone:	Not reported
Spiller Extention:	Not reported
DEC Region:	2
DER Facility ID:	82010
DEC Memo:	"3/14/03 REASSIGNED FROM SULLIVAN TO VOUGHT. 10/27/03 Also see spill # 0307900. 11/25/03 Reassigned from Vought to Foley. 11/25/03 Received Delta Dispenser Upgrade Report dated 11/10/03 on 11/17/03. Lab analysis of post-ex soil samples collected from beneath four dispensers identified VOC concentrations in excess of TAGM 4046 soil cleanup objectives in three dispenser locations (D-1, D-2, D-3). Delta will delineate the soil impacts beneath the product dispensers. 4/19/04 Received SHAR. On 3/17/04, four borings were advanced by Geoprobe in the vicinity of the dispensers. DTW 13-20'bgs. Nine soil samples were collected at the depth interval exhibiting the highest PID reading or immediately above the water table. SB-1 (3.5-4.5'), SB-1 (17-18'), SB-2(19-20'), SB-3(2.5-3.5'), SB-3 (12-13'), SB-4(2.5-3.5'), SB-4(7-8'), SB-4(12-13'). Analysis by 8260 showed hits for VOCs above cleanup levels in five of nine soil samples in all four borings. Total BTEX conc ranged from ND (SB-1, 3.5-4.5' and SB-2, 3.5-4.5') to 1,076,900ppb in SB-4(12-13'). The four borings were converted to 1 temporary wells. Four groundwater samples were collected and analyzed for VOCs. DTW 18-24'bgs. MWs were advanced to 23-26'bgs. Temporary wells were removed. No LNAPL was detected. Total BTEX ranged from 3,732ppb (MW-1) to 45,380ppb(MW-4). Total VOC range from 17,061ppb(MW-2) to 69,062ppb(MW-1). MTBE ranged from 9,050ppb(MW-4) to 64,600ppb(MW-1). 12/21/04 4Q04 report received(samples collected 11/23/04). BTEX ranged from 38ppb(MW-5) to 38810ppb(MW-4). MTBE ranged from 33ppb(MW-5) to 174000ppb(MW-1). DTW approx 12-15'bgs. 6/28/04 Investigation report received. On 4/23/04, one 1 well(MW-3) was installed through existing soil boring SB-3 and one 2 well(MW-4) was installed through previously advanced soil boring SB-4. Wells were advanced to 25.5 and 26.5' respectively. GW was encountered at 17.15'bgs in MW-3 and 17'bgs in MW-4. No soil samples collected due to previous investigation. On 5/24/04, three 2 wells (MW-1, MW-2, MW-5) were installed to 24', 20', and 20' respectively. GW encountered at 11.7' and 16.8'bgs. Four soil samples were collected. Hits for VOCs in SB-5/MW-2(10-11'), SB-5/MW-2(12-13'). On 5/28/04, five GW samples were collected. GW was identified at 11'-14.5'bgs. Flow was interpreted as NW. BTEX ranged from 74ppb(MW-5) to 45550ppb(MW-4). MTBE from 19ppb(MW-5) to 192000ppb(MW-1). 9/30/04 3Q04 monitoring report received. BTEX from 57ppb(MW-5) to 39150ppb(MW-4). MTBE from 17ppb(MW-5) to 164000ppb(MW-1). DTW 11-14'bgs. Need to delineate downgradient and sidegradient. 3/10/05 Received 1Q05 monitoring report. BTEX ranged from 65ppb(MW-5) to 38730ppb(MW-4). MTBE from 12ppb(MW-5) to 204000ppb(MW-1). 3/15/05 Issued sidewalk permit letter to install three MWs along the west sidewalk of 4th Ave. 3/15/05 Stip issued. Due 4/29/05. 4/21/05 Received stip signed by C. Wein on 4/19/05. 4/27/05 Portfolio meeting- Vadose and saturated soil impacts at northern border and SW portion of property. PS #51 300' NW. Impacts across street(total BTEX 100ppb). Service station and taxi stand on

KAM SERVICE CENTER INC (Continued) **1000556241**

Sanborns for property across street. 4/28/05 Stip executed by T. Kunkel. An Investigation Summary report is due 6/27/05. RAP due 8/26/05. 6/13/05 Received subsurface hydrocarbon assessment report dated 6/7/05. MW-6,7,8 installed off-site. Soil results show impacts at MW-7(11-12'bgs & 15-16'bgs). Adjacent to U-Haul and Taxi Stand with garage. Total BTEX in GW was 1ppb(MW-6), 272ppb(MW-7) and ND(MW-8). MTBE concentrations were 2ppb(MW-6), 3ppb(MW-7) and 13ppb(MW-8). 6/24/05 Received Investigation summary report dated 6/22/05. On-site vadose zone soil impacts in and around dispensers are from historical release. Elevated MTBE concentrations in MW-1 and MW-2 may be related to more recent release. This is also supported by analysis of BTEX ratios. Off-site soil and GW impacts were detected across 4th Ave at MW-7 and MW-8, which appear to be from U-Haul or taxi stand(impacts as shallow as 11'bgs). 9/6/05 Received well installation report documenting installation of EW-1, MW-9 and MW-10. MPE pilot conducted 8/16/05. Pilot test feasibility report to be submitted. 12/30/05 Received 3Q05 monitoring report. DTW 11.37-14.90'bgs. BTEX ranged from ND(MW-8) to 50320ppb(MW-4). MTBE ranged from 5.1ppb(MW-6) to 170000ppb(MW-1). 2/23/06 Received letter from Delta requesting extension to stip and summarizing MPE pilot test results which was conducted in 8/05. Since 8/05, Delta has tried to identify an appropriate remedial alternative to address site impacts within the vadose, smear and saturated zones on-site. On 11/4/05, Delta sampled on and off-site wells for geochemical parameters and stable carbon isotope ratio analysis. Delta is currently reviewing the results as they relate to the potential use of aerobic stimulation(sparging). Request extension to submit RAP by 5/14/06. 3/9/06 4Q05- DTW 11.96-14.63'bgs. BTEX ranged from ND(MW-8) to 44200ppb(MW-4). MTBE ranged from 1ppb(MW-8) to 81900ppb(MW-10). 3/16/06 Met with BP and Delta. MW-6,7,8 installed in 4/05. Pilot for MPE completed in 8/05 which determined it is not an option. Geochemical sampling completed 10/05 which showed no degradation. DTW 11.5-14.5'bgs. Very high MTBE concentrations. Sensitive receptors include utility vaults along 4th Ave. Delta was planning to submit biosparge proposal. Vic Kremesec, BP, requested Delta look into something more agressive. 5/9/06 Received feasibility pilot testing and analysis report for Multi-Phase Extraction and a Remedial Action Plan. 6/8/2006 - Feng - project reassigned to RJFeng. (RJF) 7/28/2006 - Feng - Quarterly Monitoring Report, 1Q2006, 6/6/2006, submitted by Delta. As of sampling on 3/6/2006, groundwater flows to northwest at the depth of 10.89' to 15.17' bg. 11 monitoring wells. W-1, 9,350 ppb BTEX (3,410 ppb B, 1,050 ppb T, 1,480 ppb E, 3,410 ppb X), 21,100 ppb MTBE. W-2, 2,840 ppb BTEX (1,170 ppb B, 163 ppb T, 811 ppb E, 696 ppb X), 3,330 ppb MTBE. W-3, 20,990 ppb BTEX (3,070 ppb B, 6,800 ppb T, 2,120 ppb E, 9,000 ppb X), 10,400 ppb MTBE. W-4, 38,920 ppb BTEX (4,400 ppb B, 17,300 ppb T, 3,220 ppb E, 14,000 ppb X), 33,500 ppb MTBE. W-5, 35.4 ppb BTEX, 4.6 ppb MTBE. W-6, 1.42 ppb BTEX, 4.6 ppb MTBE. W-7, 677 ppb BTEX (22.8 ppb B, 8.9 ppb T, 304 ppb E, 341 ppb X), 8.1 ppb MTBE. W-8, ND. W-9, 16,780 ppb BTEX (2,180 ppb B, 1,890 ppb T, 2,210 ppb E, 10,500 ppb X), 14,200 ppb MTBE. W-10, 17,760 ppb BTEX (3,810 ppb B, 3,180 ppb T, 2,890 ppb E, 7,880 ppb X), 44,900 ppb MTBE. EW-1, 12,180 ppb BTEX (2,110 ppb B, 1,780 ppb T, 1,940 ppb E, 6,350 ppb X), 8,260 ppb MTBE. (RJF) 8/1/2006 - Feng - Remedial Action Plan, 5/8/2006, submitted by Delta Environmental. Delta proposed MultiPhase Extraction System to be installed to address FP, soil vapor and gw contamination. Delta conducted pilot test twice. The 1st time it was concluded that The results of this MPE pilot event

KAM SERVICE CENTER INC (Continued) **1000556241**

conflicted with the expected response from the site's lithology . During the 2nd pilot test, 5 air samples collected at specific intervals to quantify specific vapor VOC concentration being removed. The recovery rates are 0.19 lb/hr BTEX, 0.091 lbs/hr MTBE, 4.89 lbs/hr TPH. For the groundwater drawdown reading, W-9 at 0.28' which located 5 feet away from EW-1. Delta explained that The limited groundwater drawdown ROI from extraction well EW-1 is likely due to the more transmissive subsurface soils which allow more significant groundwater recharge into the cone of depression generated by MPE operation at the extraction well EW-1 . The system components included 4 extraction wells, phase separator, liquid ring pump, system control panel, for vapor and liquid treatment are being designed. System flow chart is provided. By running the MPE, there is better hydraulic control and source removal. RAP is approved conditionally: 1) add the air exhaust in the system flow chart. 2) reinstall the MW-1, MW-3 and MW-4 due to their screen interval starts at the water table or below the water table. 3) Investigate the impact to the subway tunnel right next to the station (N, R and F trains run along 4th Ave). (RJF) 8/2/2006 - Feng - Approval of MPE letter sent to BP and cc to Delta. (RJF) 9/26/2006 - Feng - Quarterly Monitoring Report, 2Q2006, 9/7/2006, by Delta. Sampled and monitored on 6/19/2006. DTW 10.60' to 14.42' bg, flows to northwest. 10 of 11 monitoring wells were sampled. MW-2 was not accessible. MW-1, 8,012 ppb BTEX, 28,200 ppb MTBE. MW-3, 16,430 ppb BTEX, 8,540 ppb MTBE. MW-4, 37,250 ppb BTEX, 32,400 ppb MTBE. MW-5, 59.1 ppb BTEX, 5.4 ppb MTBE. MW-6, 0.25 ppb BTEX, 2.8 ppb MTBE. MW-7, 569 ppb BTEX, 6.1 ppb MTBE. MW-8, BTEX ND, 0.71 ppb MTBE. MW-9, 10,688 ppb BTEX, 4,620 ppb MTBE. MW-10, 21,300 ppb BTEX, 63,500 ppb MTBE. EW-1, 8,055 ppb BTEX, 5,250 ppb MTBE. (RJF) 9/28/2006 - Feng - Portfolio meeting with BP and Delta. Plan changed for this site. On 8/2006, Delta had the plan in place for redevelopment and construction of high rise building. There will be multi-story basement, USTs will be pulled and additional soil will be removed. Construction schedule will be confirmed and remedial plan will start from the groundwater quality after tanks removal. (RJF) 3/6/3007 - Feng - 3Q2006, 12/21/2006. Groundwater sampled and gauged 9/13/2006. 11 monitoring wells were sampled. DTW 10.68' to 14.36' bg. Flows northwest. LNAPL in MW-9 (0.12'). MW-1, 9,350 ppb BTEX, 21,100 ppb MTBE. MW-2, 2,840 ppb BTEX, 3,330 ppb MTBE. MW-3, 20,990 ppb BTEX, 10,400 ppb MTBE. MW-4, 38,920 ppb BTEX, 33,500 ppb MTBE. MW-5, 35.4 ppb BTEX, 4.6 ppb MTBE. MW-6, 1.42 ppb BTEX, 4.6 ppb MTBE. MW-7, 677 ppb BTEX, 8.1 ppb MTBE. MW-8, ND. MW-9, 16,780 ppb BTEX, 14,200 ppb MTBE. MW-10, 17,760 ppb BTEX, 44,900 ppb MTBE. EW-1, 12,180 ppb BTEX, 8,260 ppb MTBE. Email Delta for status on tank pull, site development and RAP. (RJF) 3/6/3007 - Feng - Updates from D. Greffenius (Delta), the USTs, piping, and dispenser removals will begin on Monday, March 12, 2007. Alvin Petroleum is the contractor. 3/6/2007 - Feng - email from D. Taylor (Delta), USTs will be removed and endpoint samples will be taken and Closure report will be submitted. Delta are currently in touch with the site owner who hasn t yet provided the development schedule. (RJF) 7/24/2007 - Feng - 4Q2006, 4/30/2007. Groundwater sampled 12/7/2006. All 11 monitoring wells were sampled. DTW 10.42' to 14.17' bg. Flows to northwest. No LNAPL. MW-1, 7,750 ppb BTEX, 9,800 ppb MTBE. MW-2, 2,754 ppb BTEX, 1,340 ppb MTBE. MW-3, 10,370 ppb BTEX, 5,350 ppb MTBE. MW-4, 31,030 ppb BTEX, 14,300 ppb MTBE. MW-5, 47.7 ppb BTEX, 4.4 ppb MTBE. MW-6, 1.94 ppb BTEX, 4 ppb MTBE. MW-7, 650 ppb BTEX, 4.7 ppb MTBE. MW-8, BTEX ND, less than 1 ppb MTBE. MW-9,

KAM SERVICE CENTER INC (Continued) **1000556241**

9,510 ppb BTEX, 3,630 ppb MTBE. MW-10, 17,180 ppb BTEX, 15,900 ppb MTBE. EW-1, 9,850 ppb BTEX, 3,640 ppb MTBE. (RJF) 7/27/2007 - Feng - 1Q2007, 5/7/2007. Groundwater sampled 3/7/2007. 9/11 monitoring wells were sampled. DTW 11.51' to 14.6' bg. Flows to north-northwest. No LNAPL. MW-1, 6,936 ppb BTEX, 4,930 ppb MTBE. MW-2, 2,820 ppb BTEX, 632 ppb MTBE. MW-3, not accessible. MW-4, 40,800 ppb BTEX, 34,800 ppb MTBE. MW-5, well not located. MW-6, ND. MW-7, 468 ppb BTEX, 3.1 ppb MTBE. MW-8, ND. MW-9, 9,160 ppb BTEX, 2,230 ppb MTBE. MW-10, 24,490 ppb BTEX, 7,960 ppb MTBE. EW-1, 10,430 ppb BTEX, 2,460 ppb MTBE. (RJF) 7/31/2007 - Feng - Underground Storage Tank Excavation Assessment Report, 4/26/2007, by Delta. Between 3/12/2007 and 3/15/2007, 4 (4,000-gallon) double-walled steel gasoline USTs and 1 (4,000-gallon) double walled steel abandoned UST from a single tank cavity on the central portion of the site were excavated. The abandoned UST was filled with concrete slurry. Upon excavation, the tanks were observed to be in good condition with no visible holes or areas of pitting. Between 3/16/2007 to 3/20/2007, 4 pump island dispensers and the associated product piping were excavated and removed. On 3/12/2007, 1 hydraulic lift was removed. 25 over-excavation soil samples were collected. High contamination detected in soil samples. For USTs excavation, the total BTEX range from ND (SW-17) to 1,796,700 ug/kg in SW-5 (9'), the total VOCs ranged from 205 ug/kg in SW-14 (9') to 2,828,170 ug/kg in SW-5 (9'). For the pump islands and piping excavation, total BTEX concentration ranged from ND in B-13 (12-12.5') to 327,700 ug/kg in B-2 (12-12.5'), the total VOCs concentration ranged from ND in B-3 to 659,890 ug/kg in B2 (12-12.5'). For the hydraulic lift excavation, no SVOCs exceedance. Groundwater encountered at a depth of 13' bg. 1 groundwater sample was taken from MW-4, 40,800 ppb ug/L BTEX, 34,800 ug/L MTBE. On 3/28-29/2007, 795.24 tons of soil was generated during the over excavation activities. The soil was transported an disposed at the Clean Earth of Philadelphia (CEP). The excavations were backfilled with the Certified Clean Fill. 8/1/2007 - Feng - Letter to Kevin Endriss (BP) requiring RAP and the construction details. Due 10/1/2007. (RJF) 10/10/2007 - Feng - Portfolio meeting with BP and Delta. Potentially developing the site. Tanks closure done and soil over-excavated. Drill at the side near the subway to inspect for impact on the subway tunnel. The new development may need to excavate down to 30 feet bg. Development schedule is unknown at this point. Delta will submit a work plan for proposing MPE events on 2 wells for short term remediation. (RJF) 12/10/2007 - Feng - Call from potential buyer and inquired about the site status. DEC stated the requirement of gw and soil remediation, plus the soil vapor mitigation. Buying is in process. (RJF) 1/11/2008 - Feng - Reviewed various documents submitted by HydroTech. 1) Phase I Environmental Site Assessment Report, dated 10/12/2007. Some Recognized Environmental Concerns were identified: the E Designation listing of the site for HAZMAT; historical utilization of the site as an auto repair facility and a gasoline station; presence of an open NYSDEC spill at the site; presence of elevated levels of VOCs in the soil and groundwater at the site at concentrations exceeding regulatory standards; inconsistent PBS information. 2) Investigation Work Plan, dated 11/27/2007. Investigation were proposed to be conducted in addressing the E Designation. HydroTech proposed GPR Survey to scan for any subsurface anomalies such as unknown tanks; to install 12 soil borings and 2 soil samples will be taken from each soil boring; and 3 groundwater probes will be installed for groundwater sampling. Site

KAM SERVICE CENTER INC (Continued) **1000556241**

plan with proposed soil boring location is provided. 3) Site Investigation Report, dated 12/20/2007. The GPR Survey did not identify any significant anomalies. Gasoline contaminated soil is present in the shallow soil in the northern and northwestern portions of the site. The gasoline contamination extends vertically to the deeper depths of the soil and horizontally to the northwestern boundary and western portion of the site. Soil samples collected from HTE-SP-2, 662,600 ppb VOCs at 2'-4', 934,900 ppb VOCs at 10'-12'. Groundwater was encountered at 12 feet bg and flows to northwest. The compounds detected in the groundwater plume are mainly gasoline compounds, range ND to 79,300 ug/L. 4) Remedial Action Plan, 12/14/2007. HydroTech proposed to have 1) soil excavation, down to 12'; 2) installation vapor barrier and sub-slab venting system; 3) RAP for groundwater will be submitted to NYSDEC. 5) Floor Plans for the new building. The new building will be occupied the whole site. Called Yash Saha (HydroTech). The excavation will cover the whole site and down to 12'-14', no dewatering is planned. DEC required the vapor barrier and sub-slab venting system design, groundwater remediation. HydorTech will submit a RAP including the soil excavation, groundwater remediation, and soil vapor mitigation shortly. (RJF) 2/7/2008 - Feng - Reviewed the Revised RAP, 1/31/2008, by HydroTech. HydroTech proposed: 1) soil excavation; 2) installation of vapor barrier and sub-slab venting system; 3) RegenOx and ORC injections for groundwater remediation. Reveiwed also the 3Q2007 quarterly report. During the tank excavation activities in 3/2007, monitoring wells MW-1, MW-5, MW-9 and EW-1 were destroyed. 7/11 wells were sampled. BTEX range 73 ppb (MW-6) to 15,260 ppb (MW-4). MTBE range 18 ppb (MW-6) to 47,200 ppb (MW-4). Emailed HydroTech the comments and questions. (RJF) 2/15/2008 - Feng - Stipulation Agreement to Katan Group. Due back 3/7/2008. (RJF) 2/27/2008 - Feng - Received signed Stipulation Agreement. Sent for RD's signature. (RJF) 3/3/2008 - Feng - Reviewed the Revised RAP, 2/13/2008, by HydroTech. Addressed the comments provided on 2/7/2008. Approval letter to Katan Group and cc to HydroTech. DEC require the vapor barrier to be extended vertically to the surface grade through the foundation walls and more RegenOx injection points to be installed. Revised the vapor barrier design and the injection diagram will be submitted within 10 days. (RJF) 3/7/2008 - Feng - Spoke to D. Greffenius (Delta). BP will also oversee the remediation progress occuring onsite. An addendum letter/plan will be submitted for post-excavation sampling, dewatering plan in case dewatering is needed, and monitoring plan after the construction. BP will still continue to comply with the Stipulation between BP and DEC. (RJF) 3/13/2008 - Feng - Stipulation Agreement executed 2/28/2008. (RJF) 4/17/2008 - Feng - Email to HydroTech regarding the notification of chemox injection to EPA UIC program. HydroTech contacted EPA and it may take 30 days to have EPA review the details of the injections. Letter for offsite soil vapor point to HydroTech. 4/18/2008 - Feng - Call from HydroTech (Yash). HydroTech will inject the ORC while installing the soil vapor points. ORC will be injected at the sidewalk across the 4th Ave and some onsite injection points. (RJF) 4/24/2008 - Feng - email from Yash Saha (HydroTech). HydroTech has finished the onsite ORC injection and the soil gas implants offsite. (RJF) 5/1/2008 - Feng - Site visit. Met with Carlos Quinonez from HydroTech. The tech team was late. The work will be rescheduled. 5/2/2008 - Feng - Site visit and met with Yash Saha. Started RegenOx injection using GeoProbe. The intended injection points were marked. It will be drilled down to 25 feet and

KAM SERVICE CENTER INC (Continued) **1000556241**

the RegenOx will be injected into the 25 feet to 16 feet. Planned to finish 10 point today. Offsite soil vapor sampling also ongoing. According to Yash, there will be some dewatering activities along with the development. Dewatering water will need to be treated. Met with D. Greffenius (Delta) in DEC office. Received the IRAP. (RJF) 5/9/2008 - Feng - cc-d the EPA Underground Injection Control section's letter to Katan group for authorization to inject RegenOx and ORC. (RJF) 6/12/2008 - Feng - Called from Yash (HydroTech). All the RegenOx injections are completed at this time. They started the site excavation on 6/4/2008, so far at 8 feet bg, and had some foundation pillars installed. The elevator shaft part has not worked on yet. At this time, no work on site, but may excavate deeper later on. DEC still requires groundwater samples to confirm the effectiveness of the RegenOx, taken gw samples from the previous baseline sampling points. 6/16/2008 - Feng - 4Q2008, 3/18/2008, by Delta. The monitoring well network was gauged and sampled on 1/17/2008. 7 wells. DTW 11.01' to 14.88' bg. Flows to northwest. BTEX range ND to 18,500 ppb (MW-10). MTBE range ND to 21,000 ppb (MW-4). 6/18/2008 - Feng - Portfolio meeting with BP and Delta. In 6/2008, soil removal is about 4,600 tons. Delta is submitting the final version of IRAP. The exhaust blowers planned for building's lower parking levels will control vapors. No sub slab venting system might be installed since the basement is so close to water table. Conference call with BP/Delta, Katan/HydroTech will be scheduled. (RJF) 7/28/2008 - Conference call with Delta (D. Greffenius and G. Hinshalwood) and HydroTech (Rachel). Delta and HydroTech will be sending the brief summary of the site status. (RJF) 9/17/2008 - Vapor complaint from the resident across the street. DEC has contacted and required the developer (Perry Soskin from Katan Group) and the RP (BP) to immediately mitigate the vapor by today. Mr. Soskin from Katan Group and David Greffenius from Delta called back. Delta and EnviroTrac will be onsite and lay the plastic sheeting on the area today. They will there around 4:30pm. Tomorrow they will cover with a few loads of fills and more plastic sheeting on top of the fills if necessary. Called the resident David Simonoff and informed him that the responsible party will be onsite start taking of the odor today and DEC will continue to monitor the situation. (RJF) 9/17/2008 - Site visit and met with Delta and EnviroTrac. The north portion of property near the 5th Street is filled with water, half foot to one foot deep. Delta and EnviroTrac lay the plastic sheeting on the waterly area with some product, next to 4th Ave and east portion. A vac truck will be mobilized tomorrow morning and remove the water before the backfills. (RJF) 10/16/2008 - Letter to Katan Group and BP requiring the developer/RP to submit a Revised RAP which include monitoring wells installation around the property to access the current and during construction groundwater condition, dewatering plan, post construction remediation plan if necessary, and post construction groundwater monitoring plan. Revised RAP due 11/17/2008. The Department notifies the city agencies, DOB, DEP, and DOH on the site status and its intended development. (RJF) 10/29/2008 - 1Q2008, 7/25/2008, by Delta. Vacant. The monitoring well network was gauged and sampled on 3/6/2008. During tank excavation activities in 3/2007, MW-1, MW-5, MW-9, and EW-1 were destroyed. Due to construction onsite during first quarter 2008, all onsite wells are covered with soil and gravel and are suspected to be destroyed. 3 were were gauged (offsite wells). No LNAPL. DTW 14.04' to 14.78' bg. Flows to northwest. 3 were sampled. BTEX range ND to 407 ug/L (MW-7). MTBE range ND to 2.8 ug/L

KAM SERVICE CENTER INC (Continued) **1000556241**

(MW-6). 2Q2008, 9/29/2008, by Delta. Vacant. The monitoring wells were gauged and sampled 6/30/2008. 3 offsite wells were gauged. No LNApL. DTW 13.48' to 14.12' bg. flows to northwest. 3 wells were sampled. BTEX range ND to 486 ug/L (MW-7). MTBE range ND to 1.9 ug/L (MW-6). (RJF) 11/10/2008 - Vapor complaint received from resident adjacent to the site. Visited the site, no access because the site was locked. Walked around the site and did not observe odor. No PID reading. Water retained in the open excavation again. (RJF) 11/10/2008 - Email to Bill Bogdon approving the 60 days extension for RAP. (RJF) 11/12/2008 - Delta and EnviroTrac were onsite to mitigate the vapor. A vac truck was mobilized and vac out the product in the property line area and water. Delta and EnviroTrac will then cover the area with product and rest of the water. They will come back tomorrow to see if water level rise again. Soil backfill may be done if necessary. (RJF) 12/10/2008 - Email from David Greffenius (Delta) Please note that Delta and EnviroTrac, on behalf of Atlantic Richfield, will be transporting additional backfill to the 363 4th Avenue, Brooklyn site this Friday, December 12, 2008, in order to fill-in the remaining standing (ground) water at this site for the purpose of preventing another vapor complaint by the residents in this neighborhood. Our plan will be identical to our last effort: we will cover the standing water with plastic (where it is safe to do so), and then cover the plastic/water with between 4 and 6 loads of recycled concrete aggregate (RCA) backfill. 12/17/2008 - Spoke with David Greffenius (Delta). The excavation where been with water is backfilled. The product seems coming back again. Might need to investigate the adjacent parking lot. (RJF) 12/18/2008 - Visited the site and met with David Greffenius. The site is backfilled in most of the area with water. Some water is still retained near the back apartment building. No product was seen this time. David will stop by regularly to check if there is any recharge of the product. SanBorn maps may be reviewed for the parking lot next door. (RJF) 1/20/2009 - Met with Domenick Tonacchia (Tona Development), Bill Bogdon (Tona Development), Kevin Kleaka (Impact Environmental), and phone conference with David Greffenius (Delta). There will no dewatering. The building will be covered the entire site with cellar, no subcellar. There will be changes for the new building since they are trying to avoid dewatering process. DEC required an investigation work plan for both onsite and offsite by 2/2009. (RJF) 3/20/2009 - Reviewed Investigation Work Plan, dated 3/3/2009, by Delta. Delta proposes to install 7 monitoring wells at the sidewalks around the perimeter of the site. Work to be scheduled and RI report to be due within 90 days, 6/19/2009. Work Plan is approved. Letter to BP and cc to Delta. (RJF) 3/23/2009 - Reviewed the Investigation Work Plan, dated 2/2009, by Leggette, Brashears & Graham, Inc (LBG). LBG proposes to install 4 monitoring wells onsite within the perimeter. Comments to LBG and Tona Development via email. see comments in eDoc. (RJF) 3/24/2009 - Reviewed LBG's responses to the comments on the IWP, uploaded in eDocs. Additional comments on the responses were sent to LBG and Tona Development, in eDocs. (RJF) 4/3/2009 - Reviewed the Updated IWP, via email on 3/25/2009, by LBG. Previous comments are addressed. Work plan to be approved. Letter to Tona Development and LBG. 4/3/2009 - Conference call with BP, Delta, Tona Development and LBG. The offsite wells installation will be started within 2 weeks. The onstie will be within 1 week. Tona Development will advance some test pits to verify the real water table and will notify BP 2 days in advace so BP could send a field technician to the site.

KAM SERVICE CENTER INC (Continued) **1000556241**

Changes to the development plan will be made, the basement slab will be above water table. DEC require the RAP should include the vapor barrier and SSDS. Stipulation agreement will be sent to Tona Development. (RJF) 4/6/2009 - Stipulation Agreement to 267 Sixth Street, LLC. eDocs. (RJF) 4/28/2009 - Conference call with Tona Development and Delta. The onsite wells are installed and the report will be sent to DEC and Delta. Sewer line is identified beneath the sidewalk. A Con Ed oil line is also identified between the sidewalk and the site and might be extented into the site. Hand clearance will be made during the installation of the offsite wells. The test pits were advanced down to 9-10 feet below current grade, and found groundwater at 5 feet in one of them. Construction excavation will be above/at water table. Tona will be moving the soil around this week to make the ramp for the machines entrance. A plan to suppress the possible odor shall be in place before the excavation. And soil shall be tested for disposal and this enable the soil to be disposed immediated when being generated. Delta will review the Tona's recent investigation report to come up the IRAP, remedy to be proposed depend on the current site condition, soil and groundwater residual. Next updates call will be held upon the submission of IRAP. (RJF) 7/7/2009 - Reviewed Subsurface Investigation Report, dated 5/13/2009, by Leggette, Brashears & Graham, Inc. On April 9, 2009, the groundwater monitoring wells were installed onsite. Soil samples were collected continuously through the boring from the excavation grade to approximately 15 feet below the excavation grade. The final boring depth is approximately 20 feet below the historical grade of the site. The wells were surveyed. DTW 4.54' to 10.55'. no product was encountered, but film was observed. Soil samples run for VOCs and SVOCs. VOCs and SVOCs exceedances were detected, unit in ug/kg. MW-21, 10-15 feet, 920 benzene, 770 toluene, 30,000 ethylbenzene, 22,700 xylenes. MW-22, 5-10 feet, 6,200 benzene, 100,000 toluene,, 120,000 ethylbenzene, 400,000 xylene, 1,100 MTBE. MW-25, 10-15 feet, 1,500 benzene, 11,000 toluene, 43,000 ethylbenzene, 183,000 xylene. Groundwater samples were run for VOCs and SVOCs. Exceedances were detected, unit in ug/L. MW-21, 360 benzene, 300 toluene, 1,300 ethylbenzene, 1,480 xylene, 610 MTBE. MW-22, 230 benzene, 3,700 toluene, 2,300 ethylbenzene, 7,900 xylene, 28 MTBE. MW-25, 1,200 benzene, 620 toluene, 3,500 ethylbenzene, 6,200 xylene, 1,100 MTBE. And SVOCs were also detected in these wells. Compared to the historical soil and groundwater concentration levels, data show down trend for most of the wells. The data gained from this investigation will be used in preparing of the IRAP. Email BP and Delta for the status of the IRAP. (RJF) 7/14/2009 - Conference call with Tona Development, BP and Delta. Delta is putting together the LBG's report data and the new building plan, the IRAP will be submitted next week. Delta is also going through the MTA permitting process to have the wells installed at the sidewalk along 4th Ave. There are probably 3-4 feet of soil to be removed, no dewatering. Film = sheet in LBG's report. DEC required there are shall be wells being able to monitor the effectiveness of Delta's proposed remedy. BP will gauge and sample the onsite wells after the perimeter wells are in. (RJF) 1/4/2010 - Reviewed Work Plan for Offsite Monitoring Wells Abandonment, dated October 12, 2009, by Delta. Delta will abandon the three monitoring wells across 4th Ave, MW-6, MW-7 and MW-8. (RJF) 1/12/2010 - Reviewed Subsurface Hydrocarbon Assessment Report Addendum, dated October 29, 2009, by Delta. On June 19, 2009, EnviroTrac, on behalf of Atlantic Richfield and under the direction

KAM SERVICE CENTER INC (Continued) **1000556241**

of Delta, installed one permanent two-inch monitoring well (MW-13) at the northeast sidewalk of 6th Street using Geoprobe 6610 hollow-stem auger drill rig with direct push, macro-core sampling capability. MW-13 was drilled to 18 feet and groundwater was encountered at 12 feet. 2 soil samples were collected. MW-13 (11.5-12'), VOCs ND. MW-13 (19.5-20'), VOCs ND. On September 21, 2009, MW-13 as well as the monitoring wells onsite MW-20, MW-21, MW-22, MW-23, MW-24 and MW-15 were gauged and sampled. DTW 6.31' to 12.63' bg. NO LNAPL. unit in ug/L. MW-13, ND. MW-20, 7.6 benzene, 26 MTBE, 6 isopropylbenzene, 9.4 n-propylbenzene, 61 total VOCs. MW-21, 350 benzene, 290 toluene, 1,250 ethylbenzene, 860 xylene, 2,750 BTEX, 430 MTBE, 34 n-butylbenzene, 18 sec-butylbenzene, 87 isopropylbenzene, 10 p-isopropylbenzene, 520 naphthalene, 240 n-propylbenzene, 590 1,2,4-trimethylbenzene, 140 1,3,5-trimethylbenzene, 4,819 total VOCs. MW-22, 140 benzene, 810 toluene, 1,450 ethylbenzene, 420 xylene, 2,820 BTEX, 76 MTBE, 11 n-butylbenzene, 32 isopropylbenzene, 7.1 p-isopropylbenzene, 260 naphthalene, 60 n-propylbenzene, 250 1,2,4-trimethylbenzene, 100 1,3,5-trimethylbenzene, 3,621 total VOCs. MW-23, ND. MW-24, 21 MTBE, 27 total VOCs. MW-25, 1,100 benzene, 440 toluene, 2,790 ethylbenzene, 2,600 xylene, 6,930 BTEX, 390 MTBE, 25 n-butylbenzene, 15J sec-butylbenzene, 170 isopropylbenzene, 14J p-isopropylbenzene, 280 naphthalene, 300 n-propylbenzene, 830 1,2,4-trimethylbenzene, 400 1,3,5-trimethylbenzene, 9,354 total VOCs. Off-site Monitoring Well Abandonment Report, dated December 30, 2009, by Delta. On October 21, 2009, EnviroTrac, on behalf of Atlantic Richfield, abandoned offsite wells MW-6, MW-7 and MW-8 by 1) removing the bolt-down cover and riser cap from each well; 2) tremmie-filling each well screen and riser pipe with Portland cement/bentonite slurry from the bottom of the well to 5 feet bg using a grout pump; and 3) filling the top 5 feet of riser pipe and the flush-mount cover of the each well with Portland cement to the groundwater surface. (RJF) 3/10/2010 - Neil Steven (646-542-4312) from Law Enforcement Region 2 called. Odor complaint from the residents. He went to the site yesterday, there was strong odor and dark product. Email to Nick Onufrak (BP), Bill Bogdon (Tona Development) and David Greffenius (Delta). Bill and Nick, DEC received a odor complaint from the nearby residents for this site. Our ECO went to the site yesterday and he said there was strong odor and dark product was witnessed. You MUST send someone out there TODAY, to take pictures, sample the product, remove the product and mitigate the odor. If nobody is there today, we will send contractor out tomorrow and bill everybody. Called and spoke with Nick Onufrak. He will call EnviroTrac and see what they can do, and give us an update by the end of today. Call Domenick (Tona Construction), he will send out someone to check out. Forwarded him the email since Bill is no longer with Tona. (RJF) 3/10/2010 - email from Gordon Hinshalwood (Delta). We investigated SS 13397 today in response to your email below. Some soil staining was identified in the rear area of the site, but free-phase NAPL was not identified on the standing water in the excavation, nor were hydrocarbon odors identified. We plan on delivering a frac tank to the property tomorrow afternoon and pumping the standing water out of the excavation (the volume of water is reportedly too large for a vac truck to handle). We will store the water in the tank on-site until we can arrange for it's proper disposal. We also intend to backfill the excavation to prevent further water accumulation on-site, which will likely happen on Friday, or early on next week. 3/11/2010 - closed the spill 09-12838 opened for receiving the odor complain from

KAM SERVICE CENTER INC (Continued) **1000556241**

Cynthia Simonoff and refer to spill 89-01904. Called Ms. Simonoff and told her that BP will be there this afternoon to vac the water out and will do some backfill by Friday. (RJF) 3/11/2010 - NYCDEP called and claimed there was odor and product onsite. DEC Tibbe visited the site and met Dave Greffenius (Delta) and EnviroTrac. There was a petroleum odor but it was not significant. There was some floating product and sheen on the water in the excavation, and there was stained soil most of the way around the excavation, at water level. Delta was directed to sample the oil and excavate the stained soil. DEC also required addressing any floating product, if there is any, during the monthly gauging event. DEC emailed to Delta and required the submital of RAP to address the soil and groundwater, regardless of the potential development, because the schedule is unknown. Draft prposal or a review of alternatives by 3/2010. (RJF) 3/17/2010 - email from Nick Onufrak (BP). They will be onsite to pump out more water and backfill some of the excavation Wednesday and Thursday. Domenick (Tona Development) is aware of the work. DEC responded to the Yvonne Schmitz's inquiry. (RJF) 4/7/2010 - received complaint and spill 1000269 was opened. DEC Spill staff visited the site. The responder did not detect any petroleum odors and from his vantage point outside the fence, could not see floating product, but he did see standing water in the excavation. DEC email to BP and Tona Development requiring that the issue of standing water in the excavation must be rectified in order to prevent future impacts to the area residents as well as reduce and/or eliminate future complaints. The only way could be pumping out the water and completely fill the excavation to grade. DEC requires arrangements to complete this task immediately. Email from David Greffenius and attached with LNAPL Forensic Analysis Letter Report. Based on the fingerprinting forensic analysis of the sample collected from the top of the standing water, the floating oil was determined to be a relatively fresh diesel/fuel oil product probably released within the last two years. Based on BP's underground storage tank (UST) registration records, no diesel or fuel oil USTs were registered at the subject site from 1990 forward. 4/8/2010 - email from David Greffenius. EnviroTrac will begin water pumping opeartion tomorrow and site backfilling is scheduled for next week. 4/9/2010 - Letter from BP committing to address the odor complaint issue in a timely fashion and the spill remediation. 4/12/2010 - letter to NYC DOB, DOH, DEP notifying the open excavation issue at the site. 4/13/2010 - email from David Greffenius. Additional water pumping and removal, and site backfilling activities are scheduled to begin on Thursday, April 15. They are planning to bring in 1,000-1,500 yards of additional backfill material to the site (1,500-2,500 tons) over a 2-3 days period. checked spill 97-05330 at 278 6th Street. No investigation has been done at this site. PBS record 2-603857 at 383-393 4th Ave 278 6th Street show one 550-gallon kerosene (#1 fuel oil), one 275-gallon #2 fuel oil, one 4,000-gallon diesel, and one 4,000-gallon gasoline were removed in 3/2008. But no tanks closure report in file. 4/14/2010 - DEC Zhune called the owner of 278 6th Street. The property is sold already and he will call the consultant who did the closure to send the report in. 6/8/2010 - DEC responds to the Dailey News inquiry. Documentation of the backfill of the excavation including 3 photos taken after the backfill on 4/19/2010 were received from Delta. As seen from the photos, the backfill is up to the street level, and the monitoring wells are still in place. 6/9/2010 - DEC inspected the site around 9am and took some photos. No

KAM SERVICE CENTER INC (Continued) **1000556241**

petroleum odors noticed. NO sign of contaminated soil was found. 4Q2009, 3/2/2010, by EnviroTrac. Currently a vacant lot. The monitoring well network was gauged and sampled on 12/28/2009. Due to site flooding several wells were inaccessible during the 12/2009 event (MW-21, MW-22, MW-23, MW-24 were under water) and were subsequently gauged and sampled on 1/22/2010. 6 wells were gauged. No LNAPL. DTW 3.76 - 12.82 (below existing grade?). Flows to northwest. historic flows to south. 6 wells were sampled. MW-24 was under water, not sampled. Max benzene 490 ug/L (MW-25). Max BTEX 2,820 ug/L (MW-25). Max MTBE 120 ug/L (MW-25). 1Q2010, 5/17/2010, by EnviroTrac. The monitoring well newtork was gauged and monitored on 3/25/2010. 7 wells were gauged. NO LNAPL. DTW 2.19 - 10.23' (below existing grade?). Flows to northwest. 7 wells were sampled. Max benzene 9.1 ug/L (MW-22). Max BTEX 248.6 ug/L (MW-21). Max MTBE 10 ug/L (MW-24). 7/20/2010 - Reviewed Remediation Work Plan for Chemical Oxidation Solution Pilot Application, dated July 12, 2010, by Delta. During the week of June 21, 2010, Delta installed 6 soil borings in the portion near the 4th Ave. SB-8 (12-13'), 1,302,600 ug/kg total VOCs. SB-8 (20-21'), 12,568 total VOCs. SB-9 (8-10'), 1,884 total VOCs. SB-9 (19-20'), 525 VOCs. SB-10 (7.5-10'), 828,240 VOCs. SB-10 (15-16'), 217 total VOCs. MW-14 (11-12'), 167,549 total VOCs. MW-14 (17-18'), 15,788 total VOCs. MW-15 (7.5-10'), 318,470 total VOCs. MW-15 (14-15'), 15,908 total VOCs. 3 soil borings turned into MW-14, MW-15 and MW-16. soil sample was not recovered and therefore no sample was collected for MW-16. Delta proposes to inject iron activated sodium persulfate and a pilot will be conducted first. 2 application wells AW-1 and AW-2 will be installed in the northwest portion of the site. The application wells will be installed to 15 feet bg with 10 feet 4-inch diameter screen. 500 gallon of sodium persulfate/EDTA-chelated Fe(II) solution (0.50 kg/gal/0.01 kg/gal EDTA-Fe(II) as Fe) will be added into the two application wells. Surrounding wells MW-15, MW-16 and MW-22 will be monitored. Pre-application sampling will be included BTEX/MTBE, sulfate, DO, pH, ORP, and alkalinity. Sampling will be also conducted the day of the application, following day, and weekly for 2 weeks. Anticipated the pilot to be conducted the final week of 7/2010. ChemOx pilot work plan is approved. Report due 8/2010. 10/26/10 The site is temporarily reassigned to Alex Zhitomirsky as per V. Brevdo and M. Tibbe. I went to the site today. There is some standing water and some residential garbage at the site. I could not smell any odor. An e-mail with my findings was sent to V. Brevdo and M. Tibbe. AZ 4/11/2011 - Spill transferred back to JFeng. 6/24/2011 - On June 24, 2011, DEC reviewed the work plan proposing full scale ChemOx injection. Then DEC was also notified by the developer that they have financing coming into place and plan again to develop the site. A conference call was held on June 28th with BP, its consultant, and the property developer. The developer is planning to construct a building with a full basement that will cover the entire footprint of the property; with the basement only to a depth at which dewatering will not be needed. As such, BP will need to change plans the developer agreed to provide us with their construction drawings, and BP agreed to provide a work plan for a focused investigation to determine whether they could over-excavate to remove remaining impacts; we also spoke about the need for continued gw monitoring which would likely need to include wells in the basement. 8/1/2011 - Reviewed Soil Investigation Work Plan, dated 7/14/2011, by Antea Group. 8 soil borings were proposed in order to identify remaining soil contamination. Comments: the drilling should

KAM SERVICE CENTER INC (Continued) **1000556241**

be beyond the historical contamination depth until hitting clean soil; sewer information in the sidewalk of 4th Ave; the 1997 misfiled oil burner replacement Block 987 Lot 11, but address 363 4th Ave; and if this site is a e-designated site under NYC DEP. 8/9/2011 - meeting with BP and Antea Group. Discussed the submitted IWP. DEC required the drilling down to the clean depth in order to vertically profile of the soil and identify remaining soil contamination. Revised IWP will be submitted. 9/9/2011 - reviewed additional revision of the IWP submitted via email by Antea Group on 9/5/2011. reduced PID reading is defined as immeasurable reading. So soil samples from the water table interface, highest PID reading, reduced PID reading, and 3 feet below reduced PID reading will be taken. 9/9/2011 - approved IWP for installing 8 soil borings to assess the current soil condition. Report due 12/2011. 10/27/2011 - 2Q2011, 9/7/2011, by Antea Group. The groundwater samples were collected on June 6, 2011. 10 wells were sampled. NO LNAPL. BTEX concentration increased from the last quarterly sampling results. MW-14, 36,320 ug/L BTEX, less than 25 ug/L MTBE. MW-15, 8,230 ug/L BTEX, less than 5.0 ug/L MTBE. MW-21, 1,060 ug/L BTEX, 97 ug/L MTBE. MW-25, 195 ug/L BTEX, 21 ug/L MTBE. 11/22/11 - Raphael Ketani. Arnie Fleming of Fleming-Lee-Shue (212) 675-3225 called me today about the case. He said that FLS is the consultant for the new developer. The site has an E designation. He said that BP is moving slowly on remediating the site. However, the site was excavated and oil flowed out from the east wall. Mr. Fleming stated that there is a yard area that belongs to the condominium building next door and that this would be a good place to do the investigation. However, the condominium has not been cooperative about letting BP’s crew on the neighboring property. I told Mr. Fleming to send DEC the contact information for the condominium and we will pursue aquiring access for an investigation on their property. He said that he will. 11/22/2011 - As per Ketani, spill 11-10410 was generated for the offsite issue. 11/23/2011 - sent via email to Naftali Group LLC the stipulation agreement along with corrective action plan. As per DEC Ketani, sent letter notifying petroleum contamination at 270 Fifth Street and required investigation. Response is required within 15 days in receipt of the letter. Letter was sent to: 270 Fifth Street Corp. 270 Fifth Street Brooklyn, NY 11215 BPC Management 84 Livingston Street Brooklyn, NY 11201 11/29/2011 - Reviewed Investigation Summary Report, dated October 28, 2011, by Antea Group. 6 soil borings were installed in the central portion and western portion along 4th Ave of the site. The borings were advanced to 20 to 30 feet bgs where a peat layer was encountered. Very high total VOCs and SVOCs were detected in various location. For total VOCs in soil samples ug/kg, SB-26 (7.5-9) 54,300, (15-16) dark NAPL stain 17,801, (20-21), 30.2. SB-29 (10-11) 155,380, (13.75-14.25) odd staining 236,111, (27-28) 26.19. SB-30 (7.25-8.25) staining 251,429, (22.33-22.66) stain with product 18,287, (25-26.33) 23,781. SB-31 (3.5-4) 108,609, (9-10) odor sheen on acetate 1,017,620, (29-30) 8,217. SB-32 (3.5-4) 2,990, (10-15)17,024, (20-22) 334.7. For SVOCs, SB-26 (15-16) 1,907,400. SB-30 (22.33-22.66) 1,653,800. Antea concluded that soil contamination were identifed in the central area of the site and along western border by 4th Ave. Varied depth 3.5 to greater than 20’ and soil staining showed visible evidence of a heavier than gasoline grade of hydrocarbon in some location. Excavation alone may not be possible to remediate. Will propose vapor barrier and SSDS and development of a post construction remediation strategy to address the impacts. 11/30/2011 - letter to

KAM SERVICE CENTER INC (Continued) **1000556241**

BP and requiring a RAWP to be submitted by 1/2012. DEC require the contaminated soil to be excavated, install hydraulic barrier to prevent site recontamination by the seeping oil, and vapor barrier + SSDS for the future building. The letter which was sent to the apartment building was attached as per DEC Paul John's request. 12/9/11 - Raphael Ketani. Today there was a conference call with Arnie Fleming of Fleming Lee Shue, Hassan Hussein, head of the Hazardous Materials Unit, June Feng, project manager, and myself. Mr. Fleming commented about the oil seep that was coming in from the east side of the property. I told him that the DEC wanted BP to excavate down about 16 feet at each location that showed excessive contamination (above CP-51 standards). Mr. Fleming said that BP had made a determination that these locations were too deep to excavate. Wells would be put in the sidewalk. Mr. Fleming also stated that he had bad experiences with installing wells through a vapor barrier. Once you open the wells to sample them, then the vapors come out and the VOCs are suddenly high in the building. He added that his client, the latest developer, was willing to install a 150 foot long curtain to prevent the oil from seeping onto the property. They would excavate to 10 feet below grade, the foundation level, and drive sheeting along the east border. He suggested ordering a STIP for his client to hold him as responsible for installing the 150 foot long curtain wall. He said that he believed that chemical oxidation can work. The soil is sandy. He can use pressure pulse technology to treat the contamination. Mr. Fleming went on to describe how this technology works and the benefits. After this, the conference ended. 12/15/11 - Raphael Ketani. Today I received a response letter from Mr. Onufrak of Atlantic Richfield Company (ARCO). In the letter, Mr. Onufrak states that he is responding to DEC's 11/30/11 letter requesting a RAWP describing the excavation of the contaminated soil and the construction of a barrier in order to prevent the oil from the neighboring condo building from migrating onto the subject former BP property. Mr. Onufrak writes that ARCO disagrees with taking any responsibility for any off site oil that is migrating onto the property. However, he also wrote that the site owner, 267 Sixth Street LLC, is willing to pay for the barrier. ARCO will submit a RAWP for only excavating the contaminated soil at the site. 12/16/11 - Raphael Ketani. I sent a response letter stating that ARCO should submit a RAWP just for the excavation. However, I added that the containment and cleanup of the off site oil should be worked out between 267 Sixth Street LLC, 267 Development LLC and the owners of the neighboring condo building (270 5th Street). responsible party: ARCO (BP #13397) owner of site: 267 Sixth Street LLC developer: 267 Development LLC neighbor: 270 5th Street (condo) 12/27/11 - Raphael Ketani. Kevin McGuinness (developer's consultant) (212) 675-3225 called. He said that the developer and BP have reached an agreement regarding the retaining wall for holding back the oil on the east side of the property. BP will submit a work plan for only the west side excavation and the developer will submit a work plan for only the retaining wall construction. This was being done because the developer is under a short time constraint whereby he has to start work by a certain date. I told Mr. McGuinness that the submission of two work plans was fine. Mr. McGuiness responded that the DEC should receive the wall work plan by January 9, 2012. I asked him who was the owner of the site. He said that it was still BP. 1/5/12 - Raphael Ketani. I received the 1/4/12 Hydraulic Barrier RAP from Flemng Lee Shue for preventing the seepage of oil onto the site from the

KAM SERVICE CENTER INC (Continued) **1000556241**

property to the east. I found the RAP to be acceptable for installing the steel sheet piling wall. I sent a letter to Mr. McGuinness stating this and an e-mail. I also had received the 1/3/12 Remedial Action Plan - Chemical Oxidation from the Antea Group. The basis of the plan was to use chemical oxidation and soil vapor intrusion to remove the contamination from the soil and the groundwater. Within the plan, there were diagrams showing the installation of piping for accessing the wells remotely after the site is developed and a building is constructed. The idea was that remediation would continue after site development. This I did not believe was a good plan. The reason being that if the treatment methods didn't perform as expected, then there would be no other options for the remediation, except natural attenuation. From the 9/28/-29/11 sample data in the work plan, the locations of concern for the soil contamination were SB-26 and SB-29 to SB-32. SB-26 = 7.5'-9' 54,300 ppb total VOCs; 15'-16' 17,801 ppb total VOCs and 1,907,400 ppb total SVOCs SB-29 = 10'-11' 155,380 ppb total VOCs; 13.75'-14.25' 236,111 ppb total VOCs SB-30 = 7.25'-8.25' 251,429 ppb total VOCs; 22.33'-22.56' 18,287 ppb total VOCs and 1,653,800 ppb total SVOCs; 25'-26.33' 23,781 ppb total VOCs SB-31 = 1.5'-4' 108,609 ppb total VOCs; 9'-10' 1,017,620 ppb total VOCs; 29.65'-30' 8,217 ppb total VOCs SB-32 = 10'15' 17,024 ppb total VOCs The locations of concern for the groundwater contamination were MW-14 (3/10/11 NAPL; 9/6/11 34,880 ppb total VOCs) and MW-15 (9/6/11 3,022 ppb total VOCs). I sent a letter approving the 1/3/12 RAP - Chemical Oxidation for conducting the work before the property construction. I disapproved the installation of the remote conduit piping before the building construction. In the letter, I also let the Antea Group know that they have to come up with an alternative method of remediation in the event that the treatment methods fail to achieve a level of remediation that is at or below the standards. 1/10/12 - Raphael Ketani. I sent an addendum letter to my 1/9/12 letter regarding the Chemical Oxidation RAP. In this letter, I stated that Atlantic Richfield has to delineate the off site groundwater contamination, as depicted in the last diagram in the 1/3/12 Chemical Oxidation RAP. The diagram shows a hot spot of 16,385 ppb of total BTEX that abuts the fencing on the northwest side (4th Avenue). In the letter, I added that if the chemical treatments don't reduce the soil and groundwater contamination to or below the CP-51 standards, then they should consider excavation. Mr. Fleming (212) 675-3225 called in the morning. He tried to convince me to let the building be constructed first and have the piping for the solution treatment wells installed at the same time before the remediation takes place. I told him that my experience has shown me that this method doesn't usually work. I added that if the treatment solutions don't work, then everyone is stuck with high contamination below the new building. Mr. Fleming said that the developer is under a deadline to start the construction or else he will loose the money. I told Mr. Fleming that the idea of treating the soil and groundwater after the construction was unacceptable. Later in the morning Mr. Fleming called again. He said that the sheet piles could be made to go down more than 10 feet. He also stated that they could excavate the site generally down to 14 feet with no problems, excavate some small hot spots to 16 feet, and, if necessary, then drive the piling deeper and excavate further down. I told him this sounded alright. Mr. Fleming closed the conversation by stating that he will have a conference call with his client and Atlantic Richfield in a few minutes to discuss the plan. 1/19/12 - Raphael Ketani. Mr. Fleming (212)

KAM SERVICE CENTER INC (Continued) **1000556241**

675-3225 called today. We had a 30 minute phone conversation regarding the site. He argued for having DEC give a verbal approval to allow the construction company to put in piles and excavate generally to 10 feet down. He said that, at that point, they would dig out the contaminated soil in places down to 13 feet (this was 3 feet shallower than he had told me before). Then BP would inject lots of treatment solution into the soil in order to break down the contamination. After this, access piping would be installed for possible future injections and groundwater monitoring. Then the building would be built. I told Mr. Fleming that with the building constructed, you can't take confirmatory soil samples in order to see whether the treatment solutions did the job of reducing the contamination. Mr. Fleming stated that we would know whether the contamination has been sufficiently reduced by monitoring the groundwater. If the groundwater concentrations are low, then the treatments are being successful. He added that more treatments would be able to take place if needed. I told Mr. Fleming that all of the hot spots should be dug out. That's the best way to deal with this. Mr. Fleming said that the edge of the property is right up against an 8 foot NYC sewer main and this main is between the site and the subway. I told Mr. Fleming that he had never stated this before. He said that he found this out yesterday when the owner sent him the building drawings. I asked him how deep this sewer was. He said that being 8 feet, it's one of Brooklyn's main sewers. So it must be at least 15 below grade. Mr. Fleming added that he had spoken to the NYC OER and had asked them what would satisfy their requirements for remediation of the site. He said that they told him Whatever DEC wants. I told Mr. Fleming that this was not an answer and that we always want the contamination cleaned up first. Mr. Fleming said that his client was willing to wait several months for the injected solutions to do their work and then build. However, if this is going to drag on for a year or two, then his client will just walk away from the project. I told Mr. Fleming to send the DEC a letter describing what he is proposing with lots of pictures, diagrams and drawings showing the sewer and I will take a look at his proposal. However, I stated, I will not promise him anything over the phone. He said that this didn't sound good, but he will send me the plan.
1/20/12 - Raphael Ketani. Mr. Fleming (212) 675-3225 called me today. He said that he had spoken to his client and had worked out a plan whereby treatment solution injection and confirmatory soil sampling would be possible even with the foundation in place. I asked him how he would accomplish this. He said that 12 inch access ports would be built into the foundation so that drilling can take place in order to inject treatment solutions and take confirmatory samples. Then I asked him how additional treatment solution injections would take place. Mr. Fleming stated that special wells would be installed into the sidewalk that would have very long risers which would curve under the foundation and go into the water table. I told him to send me plans showing the access ports, the 8 foot sewer and the groundwater sampling wells. Mr. Fleming said that he will. Later in the day, Mr. Fleming sent me the plans (4/2/09 foundation plan and 1/29/12 groundwater well sampling plan). 1/23/12 - Raphael Ketani. I reviewed the plans and my notes from my conversations with Mr. Fleming on 1/19/12 and 1/20/12 and before. I sent Mr. Onufrak of ARCO, Mr. Hinshalwood of Antea and Mr. McGuinness of Fleming Lee Shue a letter approving the plan to construct the 12 inch diameter access ports and the groundwater monitoring wells with the very long risers. I stated

KAM SERVICE CENTER INC (Continued) **1000556241**

in the letter that they should try to dig out as much of the contamination as is possible before embarking on the foundation construction. I included copies of the boring and well locations for every boring and well that had elevated VOCs and SVOCs since the project had begun. I also included copies of the DEC 1/9/12 letter warning of possible damage to the subway tunnel walls if the they use sodium persulfate, and that they should include a work schedule for each step of the access port and well construction, and foundation construction. 1/30/12 - Raphael Ketani. Dan Cole of the NYC Office of Environmental Remediation (212) 341-0964 called regarding the site. He said that he wanted to have the owner install a much thicker vapor barrier that would be impervious to product, also. I asked him how thick a barrier. He said 20 MILS. I told him to send a letter to the owners with a c-c to me (after the owners agree to this) stating that the barrier will be 20 MILS. Mr. Cole said that he will. I received an e-mail from Mr. Cole as a c-c. The e-mail was sent to Toni Finger of Kramer Levin (presumeably the developer's lawyer). It stated that the OER needed several things in order to close out its review for the site: notarized affidavit from the buyer stating that the previously issued DOB job number will be used for development of the project; information about how the 20 MIL vapor barrier will be installed; a signed and stamped letter from Karl Fischer summarizing the full project description. Upon receipt of the above information, the OER will issue a Notice of No Objection. 2/1/12 - Raphael Ketani. On 1/31/12 and 2/1/12, the Naftali 1/31/12 OER Notice to Proceed, the Witek 1/30/12 Affidavit, the KFA Architects 1/30/12 Affidavit and the 1/1/12 Grace Letter were sent to Mr. Cole. On 1/31/12, Mr. Cole sent a Notice of No Objection to Mr. Finger for DOB Job No. NB-310071294. 2/21/12 - Raphael Ketani. Peter Helseth of Fleming-Lee Shue sent an e-mail containing a document describing the use of steel sheet piling in combination with a sealant. This barrier system would be used to prevent oil from seeping onto the site. I responded back by stating that it was the responsibility of the consultant and the developer to make sure that the barrier is appropriate and efficaceous. 2/24/12 - Raphael Ketani. Today, I received a letter from Gordon Hinshalwood, PhD. of Antea Group. In the letter Dr. Hinshalwood stated that the 1/3/12 Remedial Action Plan - Chemical Oxidation was being implemented. Excavation will take place generally to 13 feet below grade, and deeper where it is feasible to remove more contaminated soil. The additional soil impacts and the historical groundwater impacts were expected to be addressed by the actions described in the Remedial Action Plan. In addition, redevelopment is scheduled for 2/20/12. Once the basement level excavation is complete, then the ISCO application wells, associated piping and monitoring wells will be installed within 30 days. Also, during this time, the SSDS, vapor barrier and soil sampling access ports will be installed. Redevelopment will be completed in 12 to 24 months. After this time, the soil sampling ports will be sealed and the ability to evaluate the treatments will be very limited. The remedial activities schedule was included in the letter. The first round of solution applications will take place within 14 days of installing the wells. Three additional rounds of solution application are indicated (if this many will be necessary to treat the contamination). Post application soil and groundwater sampling will take place one month after each application. So Dr. Hinshalwood expects the entire remediation process to take no more than 12 months following the initial phase of construction. 2/27/12 - Raphael Ketani. I sent an e-mail to Dr.

KAM SERVICE CENTER INC (Continued) **1000556241**

Hinshalwood again warning him about the use of sodium persulfate near a subway structure and to contact the NYCT about its use at the site. I also again asked for the soil descriptions and calculations that were used to determine how much treatment solution would be necessary to remediate the contamination. I contacted the NYCT about the intended use of sodium persulfate by Antea Group, but I could only leave a message. Later, Dr. Hinshalwood called me in response to my e-mail. He said that Antea had contacted the NYCT regarding the proposed treatment solution injections and they are in the process for getting a permit to do the injections. Also, we discussed what type of information the DEC wanted in order to understand whether the solution injections will proceed as planned. Dr. Hinshalwood will send an addendum letter with the information. 3/1/12 - Raphael Ketani. Peter Helseth, P.E. of Fleming-Lee Shue sent me an e-mail with an attachment showing an alternative product for use as a hydraulic barrier. 3/2/12 - Raphael Ketani. Dr. Hinshalwood sent me an e-mail today. He stated that Clean Earth of Carteret, NJ will be the destination for the contaminated soil that will be excavated. No soil will leave the site until he has an acceptance letter from Clean Earth. 3/12/12 - Raphael Ketani. Dr. Hinshalwood sent me the Addendum to Proposed Schedule for Implementation of Remedial Action Plan dated 3/12/12 and produced by Antea Group. In the RAP, Dr. Hinshalwood explained that a a permit application to use sodium persulfate was submitted to the NYCT on 2/22/12. Boring logs and Rockware software were used to create cross sections of the site. The soils are predominantly sand and silty sand with peat in the central portion of the site. Soil porosity varies from 25% to 30%. Permeability is from 10-2 to 10-4 darcys, but is highly variable. Cross sectional diagrams were provided which depicted the lateral distribution of the sand, silty sand and peat in the subsurface. He also explained that a pilot test was conducted in the northwest corner of the property in the vicinity of MW-15 and MW-16. The treatment solution was injected into the 4' to 14' interval. It was found that AW-2 would only accept 150 gals. of solution over the course of a day. While AW-1 would accpet up to 280 gals. of solution per day. Dr. Hinshalwood stated that, given the limited reagent volume to be used, it will not affect the subway. The volumes to be used per injection well will likely be 150 to 300 gals. per day. The solution density will be no more than 0.5 kg/gal. The total mass to be injected will be 2500 gals. for this round. This means that each injection well will receive about 75 gals. I responded back to Dr. Hinshalwood by e-mail that the DEC had accepted the RAP without comment, but that no work should proceed until the NYCT sends the permit for using the solution. Also, I stated in the e-mail that the DEC should receive a copy of this permit. 3/23/12 - Raphael Ketani. I called up Mr. Fleming (212) 675-3225 today. He said that the removal of the fill material will start April 1. The contaminated fill has been delineated. It will be disposed of. Test piles have been done for the foundation. The foundation plan calls for 14 or 16 soil sampling ports in the foundation floor. The barrier sheeting has been ordered. Fleming-Lee Shue will have someone on site everyday for air monitoring and construction - it is an OER requirement. 4/10/12 - Raphael Ketani. Mr. Fleming (212) 675-3225 called today. He said that they had wanted to drive the steel sheet piling between the neighboring condo building and the site. However, they found out that the building had already been damaged from vibrations caused by the previous demolition and excavation work to remove the old gas station. The

KAM SERVICE CENTER INC (Continued) **1000556241**

condo building was built in 1911 and can't take any vibrations. The NYC Dept of Buildings has required that seismometers be placed next to the building in order to measure the vibrations. If there are significant vibrations, then all work will have to stop. Mr. Fleming said that this would make it impossible to install the steel sheeting as originally planned. However, he had an alternative method in mind. As the water table is about 20 feet down, he told me that after they have removed the cover soil down to 10 feet below grade, the construction company can dig a trench that extends 10 feet deeper along the property boundary with the condo property. Once this trench is constructed they will hand install, not drive, steel sheeting such that they will have a wall that is 20 feet high. The base of the steel wall will be below the water table and will be keyed into the future building foundation. The wall will be deep enough to stop the migration of the oil from the condo property which is appearing at 10 to 13 feet below grade. I told Mr. Fleming that this would be fine and to send me a new work plan. Mr. Fleming said that they are anxious to start the work and the DEC will receive the plan very soon. 4/25/12 - Raphael Ketani. Mr. Fleming (212) 675-3225 called to say that a UST was discovered below the neighboring condo property (spill #1110410 and #1200737). The contractors for Mr. Fleming were installing the required sheeting when they found free product running into the site from the neighbor's soil. They also saw that the neighbor's parking lot was sinking a couple of inches. They looked at the parking lot east of the building and found an old fill pipe. They stuck a rebar down the pipe and came up with 2 feet of oil. The condo was contacted and they hired YU Associates to do a GPR survey. One 550 gal. tank was found. The tank was emptied and cleaned out and the oil stopped seeping onto the site. The tank will be removed. Mr. Fleming asked whether DEC would allow 267 Sixth Street LLC (alternate address for 363 4th Avenue) to not put in the steel sheeting - as it was intended to prevent oil from seeping onto the site. I told him that since the oil is not moving onto the site, there is no need for the sheeting and it can be left out of the development of the site. I asked Mr. Fleming whether the condo was going to dig out the contamination. Mr. Fleming said that they were talking about it, but they weren't moving. I told Mr. Fleming to suggest to Mr. Naftali that he let his contractor do the excavation and back bill the condo. Mr. Fleming said that this was presently being discussed as he already has his equipment and trucks on site. After this, the conversation ended. 5/2/12 - Raphael Ketani. Arnie Fleming of Fleming Lee Shue called. He is the consultant for the developer of the neighboring site to the west (363 4th Avenue; #8901904). He said that he was at the co-op site yesterday and the contractors had emptied and cleaned out the tank. Because of this, the oil seepage onto 363 4th Avenue had stopped. The tank on the co-op property was a 1,000 gals. and was 2 feet away from the border between the two properties. No piping was found associated with the tank. Mr. Fleming said that he was dewatering his client's property and no oil was flowing in. However, he told Mr. Yu of Yu & Associates that he should start digging out the contaminated soil around the tank as he will stop dewatering and then Yu & Associates will have do their own dewatering in order to remove the contaminated soil. Mr. Yu said that he was waiting for the co-op board to meet in order to give him a decision regarding whether he can proceed with the remediation work. Mr. Yu also state that an oil sample was sent off for fingerprinting. So everyone is waiting for the results. Mr. Fleming said that he

KAM SERVICE CENTER INC (Continued) **1000556241**

emphasized to Mr. Yu that he should take advantage of the present dewatering because it will save him some money. Also, I sent an e-mail to Mr. Fleming stating that the steel sheeting didn't need to be installed as no oil was seeping onto the property and because the only purpose for installing the sheeting was to prevent the seepage. Later today, Rodney Rivera from the Regional Direction office of Region 2 came to the DER floor. He said that there had been a dust and petroleum odor complaint by someone from the co-op next door to Channel 11 News. Mr. Rivera was trying to find out what was happening at the site. I spoke to him and told him that this was the first time that I had been told there were dust and odor problems at the site. I also explained that excavation work was supposed to take place as part of the remediation of the site. However, I also told Mr. Rivera that the UST under the co-op property had just been cleaned out and had leaked oil into the ground. So this may also be a source of odors. Next, I spoke to one of the supervisors in the Spills Unit and he ordered a person in his unit to go and investigate the complaint. Next, I contacted Mr. Fleming (212) 675-3225. He said that he is aware that there are odors, but there isn't a significant problem with the dust. However, they are usually mild. However, there are instances of strong odors when they dig in the site to put the pile caps for the foundation. These odors usually affect a resident in the first floor of the co-op as his apartment is right next to the digging. Mr. Fleming also stated that this person's apartment is 5 feet from the newly discovered UST which was just cleaned out. So there will be odors when the soil is dug out in this location. A consultant from PAL Environmental is walking around the site with a PID meter and checking the odor levels. The first floor apartment was investigated for odors, but they are mild. I told Mr. Fleming that he will have to come up with a solution to the odor problem in order to alleviate the issue for this resident. Mr. Fleming said that he will send the DEC a plan in writing, but they will first try sealing the person's windows with plastic and caulk so that there are no air leaks. Maybe this will solve the problem. I asked Mr. Fleming what he and his crew are doing about the odors. Mr. Fleming said that the odors only happen with the initial dig into a location and then they quickly dissipate. However, he is using biosolve (a masking agent). Also, Fleming Lee Shue is now starting to dig out the hot spots. I asked Mr. Fleming to keep me informed. He said that he will. The Spill investigator contacted DER from the site and reported back that presently there were no odors. 5/7/12 - Raphael Ketani. Vanessa Meer of Yu & Associates (201) 791-0075, 116 called today and left a message. I tried to return her call, but could only leave a responding message. 5/8/12 - Raphael Ketani. I spoke to Mr. Fleming (212) 675-3225 today. I told him that there had been another odor complaint and the EPA was now involved. He said that the neighbor who had been complaining was moved into a hotel across the street from his apartment building. I told him that was fine and I asked who had arranged this. He said that it was the contractor. I asked Mr. Fleming to find out the name of the person who was affected by the odors. Mr. Fleming said that he will. Mr. Fleming added that the odors are of gasoline, not fuel oil. So everytime they dig, some odors appear. He said that he has a guy walking around the site with a PID meter and checking that there are no exceedences of the 10 ppm standard. However, if there are, then the work stops to let the odors disipate. An odor suppressing material was put down, but it's not very effective. Mr. Fleming added that the NYC DOB came by and

KAM SERVICE CENTER INC (Continued) **1000556241**

stopped the work. There's a stop work order. He doesn't know why this happened, but they usually don't get involved in odor complaints. On another note, Mr. Fleming said that they are presently dewatering the site and the water table has been depressed 3 feet. So, if the contractors from Yu & Associates want to, now is the time to dig out the soil contamination. I told Mr. Fleming that the co-op may not be ready to remediate the spill. 5/9/12 - Raphael Ketani. I spoke to Ryan Piper, EG I of the Region Spills Unit, about the latest odor incident. He said that the odor incident was called into the Spills Hotline by the NYC DEP. The incident was assigned spill number 1200916. Mr. Piper told me that he went to the site, but didn't find any odors. I told him that the citizen who had been complaining about odors in his apartment had been moved to a hotel. I asked him whether he knew the name of the citizen. Mr. Piper said that he didn't. However, he said that the spill case had been closed and referred back to this one. Tona Construction and Management, 615 Baltic Street, Brooklyn, 11217 is the construction company. The contact is Michael Izzo, General Superintendent, at (718) 399-3800/cell (718) 825-9309. 5/11/12 - Raphael Ketani. Steve Sangesland, Duty Desk Officer for the Region 2 Spills Unit, gave me a note that Matt Law (718) 593-9028 had tried to contact someone at the DEC regarding odors from the former BP station. I spoke to Mr. Law at length about the site, about the nature of the contamination (that is was just gasoline) and about the procedures for monitoring and managing the vapors and odors. He said that he was concerned that something else had contaminated the site, other than gasoline. I asked him whether he was the resident who had been moved to the hotel. Mr. Law said that he was not and that he lives on the other side of the building from the site. He stated that he was glad that the DEC was aware of the situation and that the contractors were managing the odors. I explained that they are working to get rid of the contamination as fast as possible in order to alleviate the odors and that the building that will be built will have a vapor barrier and a passive vapor venting system. So this building will be safe to live in. With that, Mr. Law thanked me for all of the information and the conversation ended. 5/18/12 - Raphael Ketani. I received a copy of a letter today by e-mail from Antea Group. The letter was dated 5/16/12 and was sent by Antea Group in response to comments by the NYCT regarding the use of sodium persulfate to treat the contamination and the extent of the contamination. I reviewed the letter. From its contents, I determined that Antea Group had adequately responded to the NYCT's comments and concerns. 5/30/12 - Raphael Ketani. I received an e-mail today from Peter Helseth of Fleming Lee Shue. He stated that most of the foundation elements have been constructed on the site and the area for the foundation walls has been capped with clean stone. There is no more exposed soil, nor excavating taking place. So air monitoring has been stopped. 6/7/12 - Raphael Ketani. I received a call from Jay Solomon (212) 661-9400, the attorney for the Shepherd family that had been moved out of apartment 1G at 270 5th Street. He said that when the foundation was laid at the construction site next door, lots of oil vapors entered the apartment and the parents and two kids had to be moved into a hotel temporarily. However, he added that the foundation work has been finished. I told Mr. Solomon to contact the company responsible for the air monitoring and have them do a followup indoor air inspection just to be sure everything is alright. He said that the vapors had come from the construction site. I told him that the vapors would more likely come

KAM SERVICE CENTER INC (Continued) **1000556241**

from the 1,080 gal. UST site because there is lots of contaminated soil there and this location is much closer to apartment 1G. Mr. Solomon didn't comment on this. I added that once the tank is removed, the contamination in the soil is exposed and the oil will vaporize. In any event, I said, it would be good to have a followup indoor air survey done of the apartment. I told him that Fleming Lee Shue was the consultant in charge of setting up the air monitoring and he should contact them. With that, the conversation ended. I tried to contact Mr. Fleming (212) 675-3225 regarding the attorney's request for another indoor air inspection, but I could only leave a message. Mr. Helseth from Fleming Lee Shue called in response to my message. He said that Mr. Fleming was out today, but he will take care of anything that's an issue. I explained that Mr. Solomon had called and wanted a vapor survey performed in his client's apartment. Mr. Helseth said that this will be done. I added that a vapor survey should also be done in the hallway outside the apartment, outside the building itself and next to the excavation area for the 1,080 UST. Mr. Helseth said that this will be done. Later, Mr. Fleming called. We discussed the issue of doing a PID survey in the Shepherd's apartment. I told him that the DEC also wanted a survey inside the building's hallway, just outside the apartment, just outside the apartment in order to get the ambient air concentrations, then next to the UST removal site and finally next to the border of the two concerned properties (condo and excavation site). Mr. Fleming said that he will talk to his client about this. Some time later, Mr. Fleming left a phone message that all parties had agreed to do the vapor surveying. The co-op board was being contacted and it was hoped that the surveying will take place tomorrow, 6/8/12. Mr. Fleming stated that he will keep me posted. 6/8/12 - Raphael Ketani. Mr. Fleming (212) 675-3225 called me regarding doing the vapor testing inside apartment 1G at the co-op and outside at the UST excavation location. Mr. Fleming told me that the lawyer told him not to enter the property and that Yu & Associates will do the work. I told Mr. Fleming that it didn't matter who was going to do the testing, just that the DEC gets the data. Later, I contacted Mr. Leung (201) 791-0075/cell (201) 310-2501 and explained that I wanted Yu & Associates to do the vapor survey. Mr. Leung said that more than one resident had been complaining about vapors from the BP site a while ago. I asked him whether they still were complaining. He said No. Mr. Leung added that nothing is happening right now as he was told the DEC wanted to take a look at the soil delineation results first before more excavating takes place. I told him that was not true. I told him that the DEC wants Yu & Associates to move as quickly as possible to excavate the contaminated soil, then submit the end point results once all of the soil is removed, and then go forward with installing groundwater wells. Mr. Leung said that he thought this was what the DEC wanted. So he will mobilize his crew. 6/14/12 - Raphael Ketani. Mr. Fleming left me a message today. He said that one of his workers did a PID survey of the neighborhood. The only vapor detections were about 8 ppm just across the property fence with 270 5th Street. The detections were at the location of the open tank grave. Mr. Fleming added that the tank is sitting on the ground and hasn't been removed and the tank grave is uncovered. His worker was not able to do a PID survey of the Shepherd's apartment as he was not allowed access. 6/18/12 - Raphael Ketani. Mr. Fleming (212) 675-3225 called me regarding doing the neighborhood vapor survey. He said that the only detections were at the location of the tank removal next

KAM SERVICE CENTER INC (Continued) **1000556241**

door. However, there is another construction site to the south across the street and they are doing dewatering. There is a 20,000 gal. Baker Tank for storing the recovered water on site before disposal. Mr. Fleming didn't know what the site used to be. He did state that the groundwater level always was a little lower than expected on the southern side of the site. Now he understands why. Lastly, he said that the developer is going to pour the concrete floor very soon. However, BP and Antea Group have not done the first round of treatment solution injections. By way of the timing for letting the treatment solutions do their work, they will miss the opportunity to do a second round of treatment (if necessary) if BP and Antea don't move quickly. Mr. Fleming said that he will keep me informed. I tried to conact Mr. Onufrak (410) 825-8213 regarding having the first round of treatment injections performed. However, I could only leave a message. Next, I contacted Dr. Hinshalwood at Antea (914) 495-9950. I told him that the developer was going to install the floor for the new building very soon and that BP and Antea should do the solution injections very soon. Otherwise, they may not have the opportunity to do them. Dr. Hinshalwood said that Antea has been in touch with the developer on a daily basis in order to know when there is a pause in the construction and they can do the injections. He said that the injections will take place in wells that will be installed at two depths throughout the site - as had been agreed upon. I told Dr. Hinshalwood that was correct, but Mr. Fleming had lead me to believe that doing the injections wood not be possible as the floor would be completed. Dr. Hinshalwood said that they would bore through the floor to install the needed wells. He added that he was not the project manager anymore. He said that the new project manager is Tim Fisher (914) 495-9935. He said that he will have Mr. Fisher call me regarding the project and the solution injecting. I told him that would be fine. As an alternate, Dr. Hinshalwood said, I could also talk to Chris Meyer (914) 495-9937, the portfolio manager, about the project. With this, the conversation ended. 6/19/12 - Raphael Ketani. Chris Meyer of Antea Group sent me the following e-mail: As a follow-up to the conversation you had yesterday with Gordon Hinshalwood, I thought this update was appropriate. I realize it s been a little while since we discussed this project. In accordance with the RAP that was approved by the NYSDEC on March 15th, last Friday (June 15), we completed the installation of the ISCO application wells and ground water monitoring wells along the western property boundary. Installation of the sub slab depressurization piping and soil vapor barrier was also completed last Friday by the developer. Per the email approval you provided to the developer on May 2, the steel sheeting was not installed by the developer. Yesterday (June 18), the developer poured the concrete slab for the building. Today, we are collecting baseline readings from the newly installed monitoring wells present along the western property boundary, as requested by the Transit Authority (TA). At this time we are in the process of coordinating the first ISCO application. We do not have a definitive schedule of when the first application will occur, but we expect it will be in July. 6/25/12 - Raphael Ketani. Mr. Meyer sent me an e-mail stating that the first ISCO is scheduled for thursday, 6/28/12. 7/9/12 - Raphael Ketani. Mr. Fleming (212) 675-3225 called to say that the first injections took place about a week ago. 8/16/12 - Raphael Ketani. Mr. Fleming sent me an e-mail stating that BP installed the groundwater treatment injection pipes and performed the first injection about two weeks ago. However, they

KAM SERVICE CENTER INC (Continued) **1000556241**

were not keeping him in the loop. The building is progressing and is well above grade. 8/22/12 - Raphael Ketani. I responded to Mr. Fleming's last e-mail and stated that there was a meeting with staff from BP yesterday. They had indicated that the building construction is moving forward and that 3 rounds of injections had already taken place. They were concerned that groundwater injection and confirmatory soil sampling access could be lost as the construction was moving so quickly that the access portals will be closed soon. I added that the groundwater samples to be taken after the treatment injections must be at or close to GA standards. If they are not, then more treatment will have to take place. If the foundation portals are closed up before the groundwater is sufficiently remediated, then the DEC will contact the NYC DOB and the NYC OER and tell them to hold off on issuing the Certificate of Occupancy. Mr. Fleming called me. He said that the soil confirmation access ports will remain open until next summer. The holes will be closed only just before the owner goes for his Certificate of Occupancy. 10/15/12 - Raphael Ketani. I tried to contact Tim Fisher (914) 495-9935 and Chris Meyer (914) 495-9937 of Antea Group, and Nick Onufrak (410) 825-8213 of BP regarding progress at the site and whether confirmatory soil borings had been taken and whether groundwater samples had been taken. However, I could only leave voice messages. Mr. Meyer called me back. The last injection was completed. All 8 applications have been completed. The sodium persulfate solutions and EDTA chelated iron are in the ground. On October 22, Antea is going out to do groundwater and soil confirmatory sampling. 10/18/12 - Raphael Ketani. Mr. Meyer called. He said that due to the crane still being in place for constructing the building, the sampling date has been pushed back to October 24. 10/22/12 - Raphael Ketani. Mr. Meyer (914) 495-9937 called. He said that the soil and groundwater confirmatory sampling has been pushed back to November 5, 2012. The sampling will take 5 to 6 days. 11/12/12 - Raphael Ketani. Mr. Fisher left me the following e-mail message today: Today we are beginning the process of collecting confirmation soil and grab ground water samples from below the building slab at former BP station 13397 to determine if impacts remain following the completion of ISCO applications. We expect site activities to last through this Thursday. 1/9/2013 - Raphael Ketani. A conference call took place today between Nick Onufrak of BP-ARCO(410) 825-8213, Chris Meyer (914) 495-9937 and Gordon Hinshalwood (914) 495-9950 of Antea Group and myself. The subjects of the call were the groundwater and soil sample results and the Certificate of Occupancy for the building. Mr. Onufrak stated that they had received the soil and groundwater results after 8 rounds of solution injections had taken place. The results were not good. There wasn't much improvement. They wanted to know whether this would affect the ability of the building's owner to get the Certificate of Occupancy. I told him that the poor results will. I added that you can't have a building sitting over a pool of oil. The vapors will travel up the footings and into the concrete walls of the basement - bypassing the vapor barrier - and then into the building. Mr. Meyer stated that the building will have a vapor barrier and a passive venting system. I told everyone that another way to reduce the contamination has to be found. I added that I had another case with the same problem and they can't get a permanent C of O as they have oil seeping under the property. Their contamination was known, but the owner built his building anyway. I also said that the DEC would have to contact the NYC OER and they would let the NYC DOB know that

KAM SERVICE CENTER INC (Continued) **1000556241**

someone has built on top of contamination that still exists. I asked whether the groundwater could be extracted. Mr. Meyer said that the wells can't pass a pump down the pipe. I asked whether just pushing a hose down each well would suffice. Mr. Onufrak and Mr. Meyer said that they will have to consider what can be done. They will send the DEC the report with the analytical results. Later, I talked to Dan Cole of the NYC OER and passed the above case notes to him via e-mail. He responded back by e-mail. 1/10/13 - Raphael Ketani. I responded to Mr. Cole's 1/9/13 e-mail (see the e-docs). I stated in the e-mail that a meeting needed to be held with all parties in order to make everyone aware of the continuing existence of the oil and contamination below the site. We would also have to discuss what can be done to resolve this problem. 1/24/13 - Raphael Ketani. The meeting took place as planned. In attendance were representatives from the owner's consulting company, the lawyer for the owner, BP, BP's consultants, BP's lawyer, Dan Cole from the NYC OER and myself. I brought up the issue that despite the numerous rounds of solution injections, the Department was informed that the contamination was still about as concentrated as before. I stated that an alternative means of remediation needed to be found and employed. Mr. Hinshalwood stated that only a 5% solution was used for the rounds of injections. As the site is next to the subway tunnel, this was the strength limit of the solution that the MTA would approve. I told Mr. Hinshalwood that this explained why the contamination hadn't been broken down. I again insisted that a remediation method be found to reduce or remove the soil contamination. I also stated that there was product on the water table. Mr. Onufrak and Mr. Meyer stated that they will start using a vacuum truck to collect the product from one well where they have seen free oil. I told them to submit a work plan and I gave them 30 days from today to do so. Mr. Onufrak said that this was enough time. Mr. Onufrak stated that two wells were destroyed during the building construction. I told him that the re-installation of the wells must be part of the work plan. I asked them when I will receive the soil confirmatory sampling data report. Mr. Meyer said that it was still going through internal review, but the DEC should receive it soon. The meeting ended with an agreement to present an alternative means of remediation. 2/1/13 - Raphael Ketani. Mr. Meyer (914) 495-9937 sent me an e-mail stating that a site visit was made on January 30 to see whether it was possible to position a vacuum truck near some of the wells in order to collect the groundwater. A location was found where the vacuum truck could park. So the first vacuum event will take place the week of February 11. Stingers will be used to collect groundwater from the observation wells. 2/7/13 - Raphael Ketani. Mr. Meyer sent me the following e-mail: The first VEFR event is scheduled to take place on Wednesday, February 13th. Six consecutive weekly VEFR events are planned. 2/15/13 - Raphael Ketani. I received the following e-mail from Mr. Meyer: The first VEFR event took place this past Wednesday, February 13th. The next VEFR event is scheduled for Wednesday, February 20th to gain additional information. We will also be submitting a VEFR work plan to you next week. I ve also attached the report we ve prepared to summarize a number of activities that were implemented as proposed in the Remedial Action Plan Chemical Oxidation, dated January 3, 2012, the Proposed Schedule for Implementation of Remedial Action Plan addendum, dated February 22, 2012, and the Addendum to Proposed Schedule for Implementation of Remedial Action Plan, dated March 12, 2012. As such, the post-application sampling results we discussed

KAM SERVICE CENTER INC (Continued) **1000556241**

during our meeting in January, are also presented. 2/19/13 - Raphael Ketani. I finished my review of the Antea Group 2/13/13 Remedial Action Summary Report. From 4/11/12 to 5/25/12, 7386 tons of contaminated soil were excavated and taken to Clean Earth of Carteret, NJ. Between 4/26/12 and 6/19/12, 75,297 gals. of groundwater accumulated on site and this was taken to Lorco Petroleum Services in Elizabeth, NJ as non-hazardous waste. The SSDS system was installed prior to construction of the foundation. It consisted of 4 inch schedule 40 PVC piping with 0.020 slots benaeath the concrete basement slab. The piping was laid down in a layer of 3/4 inch crushed stone that is 4 feet thick with 3 risers extending through the slab, which will be extended to the roof. A Grace Preprufe 300R and 160R/Bithuthene 4000 vapor barrier was installed. Eight (8) soil borings were performed from 5/24/12 to 6/12/12. These borings were turned into wells OW-1A to OW-4A and OW-1B to OW-4B. The borings were started at the excavation floor, which was 10 feet bgs. OW-1A to OW-4A were drilled to 30 feet bgs. OW-1B to OW-4B were drilled to 20 feet bgs. The wells were installed along the western boundary of the property which is along 4th Avenue in order to monitor the sodium persulfate concentrations and the groundwater. During the same time interval, 16 soil borings were performed and were turned into wells for the purpose of injecting the treatment solutions. These wells were AW-1A to AW-8A and AW-1B to AW-8B. The borings started at the excavation floor. AW-1A were finished at 16 to 19 feet bgs and AW-1B to AW-8B were finished at 24 to 28 feet bgs. Each well was connected with a 2 inch diameter PVC hose. AW-1 (A,B) to AW-4 (A,B) and AW-7(A,B) were used to treat the soil and the groundwater under the western portion of the site. AW-3 (A,B), AW-6 (A,B) and AW-8 (A,B) were installed to treat the soil and groundwater under the central portion of the site. AW-5 (A,B) were installed in order to treat the soil and groundwater under the southwestern portion of the site. Soil samples were only taken from the deep B series of borings due to the proximity to the shallow A series of borings. No soil samples were taken from AW-1B or AW-7B. The analytical results showed exceedences at AW-2B to AW-4B, AW-6B, AW-8B, OW-1B to OW-4B. On 2/21/12 (dated as 2/21/13 in the report), groundwater samples were collected from MW-13, MW-15, MW-16, MW-20, MW-22 and MW-24. The VOC results for MW-13 were all non-detect. Those for MW-15 were extremely high. MW-16 had VOC results from just a little above the TOGS standards to below the standards. The results for MW-20 were all a little above the standards. MW-22 had 2 high VOC hits with the rest being low to moderate hits. MW-24 had hits from below to 3 a little above the standards. Pre-injection groundwater samples were taken on 6/19/12 from OW-1A to OW-4A and OW-1B to OW-4B. Each of the samples had exceedences for almost all of the TOGS 1.1.1 standards. All of the samples, except for OW-4B, had very high exceedences for total xylenes and ethylbenzene. OW-1A, OW-2A, OW-1B and OW-2B had very high exceedences for 1,2,4-trimethylbenzene. OW-2A, OW-2B, OW-3A and OW-3B had very high benzene exceedences. OW-1A, OW-2A, OW-2B, OW-3A and OW-3B had very high toluene exceedences. OW-1A, OW-1B, OW-2A and OW-2B had very high naphthalene and 1,3,5-trimethylbenzene exceedences. OW-1A, OW-1B and OW-2A had very high n-propylbenzene exceedences. Eight applications were performed from 6/28/12 to 9/20/12. The sodium persulfate solutions were applied over several rounds at a concentration of 50,000 mg/l for each individual injection. This concentration was required by the NYCT as they were concerned that stronger concentrations would affect the subway tunnel

KAM SERVICE CENTER INC (Continued) **1000556241**

bordering the property under 4th Avenue. About 12,800 gals. of 50,000 mg/l solution was injected with ferrous iron as an activation chemical. Staff at Antea Group calculated that an injected concentration of 130,000 mg/l would degrade to 5,000 mg/l at the property boundary, which would further degrade to 15 mg/l at the tunnel. Post injection, 6 borings were performed from 11/12/12 to 11/14/12 to 26.5 to 38.5 feet bgs. These were SB-33 to SB-38. A seventh boring, SB-39, hit refusal at 17 feet bgs and SB-40 hit a void below ground and could not be completed. The analytical results for the soil samples from the 6 borings all had exceedences. SB-33 had extremely high VOC exceedences and many SVOC exceedences. SB-34 was tested only for VOCs and had high hits. The SB-35 results were a little above standards to non-detect. SB-36 had low to high VOCs and SVOCs exceedences. SB-37 had low VOC hits, but extremely high SVOC exceedences. SB-38 had extremely high VOC hits and low to moderate SVOC exceedences. The median soil contamination total concentrations increased after the injections from 12,330 ppb total VOCs to 22,869 ppb. The mean total soil SVOC concentrations decreased from 14,691 ppb to 3914 ppb. Groundwater samples were taken from 11/12/12 to 11/14/12. SB-33 had many very high VOCs, and SVOC exceedences. SB-34 and SB-35 had high to very high VOCs. The water sample from SB-36 had 5 high VOCs and many high SVOC hits. SB-37 had high to very high VOC hits and low to high SVOC hits. SB-38 had many very high VOCs and also SVOC exceedences. Later, groundwater was sampled on 1/8/13 from OW-1A, OW-1B to OW-4A, OW-4B. The groundwater samples from OW-1B, OW-2A, OW-2B and OW-3B had many very high VOC hits and SVOCs which were mostly non-detect to low hits below TOGS with a few low exceedences. The sample from OW-4A had VOC hits from below the standards to 4 very high exceedences. OW-4B had VOC hits from below the standards to several moderate exceedences. I approved the data in the report as it gave a reasonable picture of the degree of soil and groundwater contamination below the site. However, it will remain to be seen how effective the VEFR events are in reducing the groundwater contamination. 2/21/13 - Raphael Ketani. I sent Mr. Hinshalwood (914) 495-9950, Mr. Meyer (914) 495-9937 and Mr. Onufrak (410) 825-8213 an e-mail stating that the DEC wanted groundwater to be sampled from the MW, AW and OW series of wells. Mr. Hinshalwood (914) 495-9950 responded back by e-mail stating that the MW series of wells were destroyed by the foundation construction, except for MW-13 which will be used to monitor the groundwater when the construction ends. Also, he stated that the AW series of wells were not accessible and wells OW-1A and OW-1B had been destroyed, but will be reinstalled. So only 9 wells will be available for monitoring. The OW series are all along 4th Avenue. MW-13 is along 6th Street along the southern border of the property. 2/25/13 - Raphael Ketani. I received the 2/22/13 Antea Group Vacuum Enhanced Fluid Recovery Work Plan. The purpose of the plan is to extract NAPL and contaminated groundwater. VEFR events will take place weekly. Wells OW-1A to OW-3A will be used for VEFRing. Stinger devices will be used in the wells to collect the total liquids. Vacuuming using a vacuum truck will be undertaken for a single well. During the vacuuming event, the radius of influence (ROI) will be determined. Vacuuming will be conducted for 2 hours at each observation well. At the end of each VEFR event, product and groundwater levels will be gauged. The volume of NAPL and groundwater collected will be measured and recorded. The vacuum will be measured every 30 minutes. Vapor concentrations will be measured every 15 minutes using a PID meter. Before any future solution injection

KAM SERVICE CENTER INC (Continued) **1000556241**

applications are performed, it will be determined whether the ROI extends under the western border of the property. Data from the ROI and the VEFR events will be used to determine whether more extraction wells are needed. 2/26/13 - Raphael Ketani. I found the Vacuum Enhanced Fluid Recovery Work Plan to be acceptable with the comment that the product and groundwater gauging must take place before the VEFR or vacuum events take place. I added that monthly progress update reports must be submitted to the DEC by the third week of the month following the VEFR and vacuum events and gauging. The progress reports must include the NAPL and groundwater elevations, the amount of product recovered and the groundwater flow map. I also added that quarterly groundwater analytical reports must be submitted no later than 30 days following the date of sample collection. The sampling must be for the expanded lists of VOCs and SVOCs. I drafted a letter for the review of Mr. Hussein with the above approval and requirements. Mr. Hussein approved the letter and it was sent out. 3/1/13 - Raphael Ketani. Mr. Meyer (914) 495-9937 sent me the below e-mail today: Three vacuum enhanced fluid recovery events were conducted at former service station 13397 on February 13th, February 20th, and February 27th, 2013. The objective of these events was to recover any NAPL that may have been present (as was evident from a sampling event in one of the observation wells along Fourth Avenue in January), and to explore the potential for ground water recovery using this technology on the existing wells (OW-1 through 3), which are located under the newly-constructed building with remote access ports for sampling located in the sidewalk as proposed in the approved Vacuum Enhanced Fluid Recovery Work Plan dated February 22, 2013. Ground water samples were collected from Observation Wells OW-1A, OW-1B, OW-2B and OW-3B on February 27th and will be compared to the baseline ground water samples collected from the observation wells in January 2013 (before the VEFR events) to see if there is any significant change in VOC concentrations. Monitoring well MW-13 is located beneath some temporary infrastructure that is being used as part of the building construction. As such, it could not be sampled. To date, minimal water (115 gallons) and no measurable NAPL was recovered during the three extraction events, indicating that the practical application of this technology for hydraulic control is limited. Additionally, no significant vacuum influence was observed in surrounding wells during any of the extraction events, and vapor recovery was minimal as well, indicating that insufficient air flow was induced to mobilize significant vapor mass. Given these results, it is unlikely that this remedial approach will recover significant contaminant mass from the subsurface. At this point, no additional extraction events are planned, pending a review of the results of the ground water samples that were collected. Per your approval letter, we will be providing a more formal summary of these results in the third week of March. As I mentioned in my email on 2/21/13, efforts are also underway for Naftali to replace the two sidewalk wells that were destroyed during their construction activities (OW-1 and OW-3A).

---------- I responded by e-mail stating that the Atlantic Richfield Company and Antea Group had to find a way of recovering the contaminated groundwater, even if this meant installing larger diameter wells or more wells. 3/6/13 - Raphael Ketani. Mr. Meyer sent me the contact information for the person at the MTA who approved the sodium persulfate treatment plan. This person is Rajen Udeshi (646) 252-3673. 3/7/13 - Raphael Ketani. I

KAM SERVICE CENTER INC (Continued) **1000556241**

spoke Mr. Udeshi. He said that he didn't do the analysis to determine that a 5% solution was required. He added that he is a Principal Engineer and a structural engineer. However, he is only involved in coordinating the treatment solution application process. Mr. Udeshi told me that Emil Dul (dool), Principal Engineer, MTA Environmental Group, at (646) 252-2405 is the person who calculated what the treatment solution concentration should be. I spoke to Mr. Dul. Mr. Dul said that whenever a treatment project is proposed within 200 feet of an MTA tunnel or such, then the Six Agency rule comes into play. He said that the six agencies include the Fire Department, the NYC DOB and a few others. The rule is administered by the NYC DOB. The engineer or architectural drawings need the approval of the six agencies. He said that some time ago, a meeting took place between the consultants from Antea Group and staff from the MTA to discuss the proposed sodium persulfate treatment plan. Mr. Dul added that the MTA was concerned that the treatment solution not leave the site - in other words, be completely used up - so that the subway tunnel would not be affected. Mr. Dul said that once they had all of the information, then they considered the treatment plan, which included drawings showing the locations of the injections points. Staff from the MTA went over the calculations for obtaining the solution mixture that Antea Group wanted to use and what the expected concentration would be at the property boundary. However, Mr. Dul said, he was not sure of all of the details regarding what had transpired. So he wanted to call me back with the rest of his staff to discuss the matter. I told him that would be fine, but that I still wanted to know who in MTA had decided that a 5% solution was the correct concentration. Mr. Dul responded that Antea Group had proposed this in order to make sure the solution would be used up and to prevent its escape from the site. With that, the conversation ended. Later, Mr. Dul called me back and started a conference call with Derrick Braithwaite and Mary Kong, engineers from the MTA. Mr. Dul lead the conversation. He said that the MTA met with Antea Group on 3/27/12. They discussed the proposed treatment plan. On 5/16/12, the MTA sent Antea Group a letter with many questions regarding the injection plan. Antea Group later responded back. Mr. Dul was emphatic that the MTA never asked Antea Group why they were going to use a 5% solution. He added that they never challenged what Antea Group was proposing. The MTA's only concern was that the treatment solutions not contact the subway tunnel. Ms. Kong stated that they wanted sentinel wells installed (which Antea Group did). Antea Group told them that they modeled the injections and had confidence in the model. Mr. Braithwaite said that he went to the site twice to witness the injections. Mr. Dul stated that the MTA simply doesn't want anything getting near the concrete. As long as the groundwater is non-detect for persulfate, then they are happy. He added that the MTA doesn't approve the outside consultant's plans. They only accept them. With that, the conversation ended. 3/12/13 - Raphael Ketani. Mr. Meyer (consultant to BP) sent me an e-mail stating that wells OW-4A and OW-4B will be replaced today. 3/29/13 - Raphael Ketani. Mr. Meyer sent me the 3/22/13 Antea Group Progress Update Report. VEFR events took place on 2/13, 2/20 and 2/27. The wells used were OW-1A, OW-2A and OW-3A. OW-4A was not used as it had been destroyed. No NAPL was recovered during any of the events. Vapor concentrations in the wells were typically less than 100 ppm during each of the VEFR events. Groundwater was sampled on 2/27 and 3/7 from OW-1A, OW-1B, OW-2B and OW-3B. BTEX was very high in all of the samples and was up to 9840

KAM SERVICE CENTER INC (Continued) **1000556241**

ppb. Total VOCs ranged up to 11,321 ppb. The SVOCs were only slightly elevated. On 3/12/13, OW-4A-R and OW-4B-R were installed. 5/9/13 - Raphael Ketani. I spoke to Mr. Meyer (914) 495-9937 today regarding progress at the site. He said that Mr. Naftali, the owner, had replaced two wells that his construction crew had damaged. Presently, Antea is working on a work plan to install 6 new wells for groundwater monitoring and product/groundwater recovery. He said that these new wells will be straight instead of curved and so they will be able to do VEFRing. All of the wells will be installed along 4th Avenue. From the excavation along the sidewalk which took place in the past, Antea now knows where the utilities are. So they will be able to hand clear past the utilities and install the wells. Mr. Meyer said that he had the draft work plan on his desk. The final plan will be sent to the DEC soon. 6/24/13 - Raphael Ketani. I reviewed the 6/20/13 Well Installation Work Plan Notification. Antea Group plans to install up to 11 wells. Five of the wells will be installed in the existing 12 inch diameter sampling ports in the basement, SB-33 to SB-37. Three additional dual nested well clusters are also proposed along 4th Avenue. Each cluster will have a shallow screen from 5 to 20 bgs and a deep screen from 20 to 30 feet bgs. The wells will be 4 inches in diameter. The work is scheduled to start in late July. I approved the work plan with one comment. This regarded the nested pairs of wells that will be installed along 4th Avenue. The figure enclosed in this document shows that the wells in each pair will be closely spaced laterally. The Department is concerned that this arrangement will allow for groundwater cross communication between each well. The construction must be modified in order to prevent this from happening. 8/6/13 - Raphael Ketani. As per the order of Paul John, Environmental Engineer IV/Regional Re/mediation Engineer, this BP spill case is being transferred to Jeff Vought in Region 2 Spills. Mr. Vought will be the new case manager effective today. 1/11/16-Vought-Spill being managed by DEC Feng for approximately past three years. Vought as her supervisor sent email to Chris Meyer that Chris, I hope your holidays were good. As you know we had discussed having a teleconference with DEC Central Office Bureau of Technical Services (BTS) to discuss the possible closure of the two above referenced BP sites. As noted in the email chain below to Arcadis, we are waiting for additional data on their site which will take about two weeks and this data is crucial in the closure discussion of their Site with Central Office. I would respectfully request that we hold on the scheduling the 363 4th Avenue site discussion with BTS until we receive the data on 1303 Webster so that we may discuss both sites at once. This would not only be easier from a scheduling perspective, but also in that it would enable both Arcadis and Antea to learn from each other s sites in the possible closure of their own respective portfolios while ensuring consistency across all BP sites. Let us know your thoughts. 1/29/16-Vought-After further consideration, spill at 1303 Webster closed as product no longer present and plume is contained. Vought called and spoke with DEC Central Office BTS Kevin Hale and discussed this site. Vought noted that the site was characterized by: product that appeared occasionally in one monitoring well; dissolved groundwater concentrations up to 25,00ppb that were contained to one well; presence of a NYCT subway tunnel immediately adjacent to the dissolved contamination resulting in plume containment due to constant dewatering associated with the tunnel; no reports in past 15-20 years of impacts to the tunnel from the spill, development of

KAM SERVICE CENTER INC (Continued) **1000556241**

former BP gas station with a building that encompasses entire site; installation of a SSDS and vapor barrier in new development preventing any possible impact to building occupants; repeated performance of sulfate injections and VEFR by BP and demonstration of infeasibility as per CP-51 to further reduce groundwater concentrations; and inability to further remediate possible source soils under development due to inability to penetrate vapor barrier as part of occupant protection. Feng to close spill as per Vought and Hale with standard soil contamination clause in spill closure letter approved by RSE. 2/4/2016 - As per J. Vought K. Hale on 1/29/2016, the spill is closed based on J. Vought's notes on 1/29/2016 in DEC Remark. Spill is closed. Spill closure letter to BP/Antea. "

Remarks: "TWO 4K TANKS FAILED PETRO. (1) LR = -0.448 GPH, (2) LR = GROSS."

All TTF:

Facility ID:	8901904
Spill Number:	8901904
Spill Tank Test:	1535513
Site ID:	90896
Tank Number:	Not reported
Tank Size:	0
Material:	1213A
EPA UST:	Not reported
UST:	Not reported
Cause:	Not reported
Source:	Not reported
Test Method:	00
Test Method 2:	Unknown
Leak Rate:	.00
Gross Fail:	Not reported
Modified By:	Spills
Last Modified Date:	Not reported

All Materials:

Site ID:	90896
Operable Unit ID:	929176
Operable Unit:	01
Material ID:	449628
Material Code:	0009
Material Name:	gasoline
Case No.:	Not reported
Material FA:	Petroleum
Quantity:	-1.00
Units:	L
Recovered:	.00
Oxygenate:	True

Site ID:	90896
Operable Unit ID:	929176
Operable Unit:	01
Material ID:	2106611
Material Code:	1213A
Material Name:	MTBE (methyl-tert-butyl ether)
Case No.:	01634044
Material FA:	Hazardous Material
Quantity:	Not reported
Units:	Not reported

KAM SERVICE CENTER INC (Continued) **1000556241**

Recovered: Not reported
Oxygenate: True

SPILLS:
Spill Number/Closed Date: 0307900 / 2003-10-27
Facility ID: 0307900
Facility Type: ER
DER Facility ID: 82010
Site ID: 90895
DEC Region: 2
Spill Cause: Unknown
Spill Class: B3
SWIS: 2401
Spill Date: 2003-10-27
Investigator: JBVOUGHT
Referred To: Not reported
Reported to Dept: 2003-10-27
CID: 204
Water Affected: Not reported
Spill Source: Unknown
Spill Notifier: Local Agency
Cleanup Ceased: Not reported
Cleanup Meets Std: False
Last Inspection: Not reported
Recommended Penalty: False
UST Trust: False
Remediation Phase: 0
Date Entered In Computer: 2003-10-27
Spill Record Last Update: 2004-07-26
Spiller Name: BRAD FISHER
Spiller Company: BP SERVICE STATION 13397
Spiller Address: 363 4TH AVENUE
Spiller Company: 001
Contact Name: BRAD FISHER
DEC Memo: "Prior to Sept, 2004 data translation this spill Lead_DEC Field was VOUGHT 10/27/03. Ref. to spill # 8901904. YK."
Remarks: "STILL UNDER INVESTIGATION"

All Materials:
Site ID: 90895
Operable Unit ID: 874291
Operable Unit: 01
Material ID: 501426
Material Code: 0009
Material Name: gasoline
Case No.: Not reported
Material FA: Petroleum
Quantity: .00
Units: G
Recovered: .00
Oxygenate: Not reported

RCRA NonGen / NLR:
Date form received by agency: 01/01/2007
Facility name: KAM SERVICE CENTER INC

KAM SERVICE CENTER INC (Continued) **1000556241**

Facility address:	363 4TH AVE BROOKLYN, NY 11234
EPA ID:	NYD986988004
Mailing address:	4TH AVE BROOKLYN, NY 11234
Contact:	ALI A CEYLAN
Contact address:	4TH AVE BROOKLYN, NY 11234
Contact country:	US
Contact telephone:	718-499-0191
Contact email:	Not reported
EPA Region:	02
Land type:	Private
Classification:	Non-Generator
Description:	Handler: Non-Generators do not presently generate hazardous waste

Owner/Operator Summary:

Owner/operator name:	AMOCO OIL CO
Owner/operator address:	555 WHARF DR NEW HAVEN, CT 06511
Owner/operator country:	US
Owner/operator telephone:	203-865-1910
Owner/operator email:	Not reported
Owner/operator fax:	Not reported
Owner/operator extension:	Not reported
Legal status:	Private
Owner/Operator Type:	Owner
Owner/Op start date:	Not reported
Owner/Op end date:	Not reported

Owner/operator name:	NO NAME FOUND
Owner/operator address:	Not reported Not reported
Owner/operator country:	US
Owner/operator telephone:	Not reported
Owner/operator email:	Not reported
Owner/operator fax:	Not reported
Owner/operator extension:	Not reported
Legal status:	Private
Owner/Operator Type:	Operator
Owner/Op start date:	03/01/2002
Owner/Op end date:	Not reported

Handler Activities Summary:

U.S. importer of hazardous waste:	No
Mixed waste (haz. and radioactive):	No
Recycler of hazardous waste:	No
Transporter of hazardous waste:	No
Treater, storer or disposer of HW:	No
Underground injection activity:	No
On-site burner exemption:	No
Furnace exemption:	No
Used oil fuel burner:	No
Used oil processor:	No
User oil refiner:	No
Used oil fuel marketer to burner:	No

KAM SERVICE CENTER INC (Continued) **1000556241**

Used oil Specification marketer: No
Used oil transfer facility: No
Used oil transporter: No

Historical Generators:
Date form received by agency: 10/23/2006
Site name: KAM SERVICE CENTER INC
Classification: Conditionally Exempt Small Quantity Generator

. Waste code: D001
. Waste name: IGNITABLE HAZARDOUS WASTES ARE THOSE WASTES WHICH HAVE A FLASHPOINT OF LESS THAN 140 DEGREES FAHRENHEIT AS DETERMINED BY A PENSKY-MARTENS CLOSED CUP FLASH POINT TESTER. ANOTHER METHOD OF DETERMINING THE FLASH POINT OF A WASTE IS TO REVIEW THE MATERIAL SAFETY DATA SHEET, WHICH CAN BE OBTAINED FROM THE MANUFACTURER OR DISTRIBUTOR OF THE MATERIAL. LACQUER THINNER IS AN EXAMPLE OF A COMMONLY USED SOLVENT WHICH WOULD BE CONSIDERED AS IGNITABLE HAZARDOUS WASTE.

. Waste code: D018
. Waste name: BENZENE

Date form received by agency: 10/22/2006
Site name: KAM SERVICE CENTER INC
Classification: Conditionally Exempt Small Quantity Generator

Date form received by agency: 07/08/1999
Site name: NORTH PETROLEUM INC
Classification: Not a generator, verified

Date form received by agency: 12/13/1991
Site name: NORTH PETROLEUM INC
Classification: Small Quantity Generator

. Waste code: D000
. Waste name: Not Defined

. Waste code: D001
. Waste name: IGNITABLE HAZARDOUS WASTES ARE THOSE WASTES WHICH HAVE A FLASHPOINT OF LESS THAN 140 DEGREES FAHRENHEIT AS DETERMINED BY A PENSKY-MARTENS CLOSED CUP FLASH POINT TESTER. ANOTHER METHOD OF DETERMINING THE FLASH POINT OF A WASTE IS TO REVIEW THE MATERIAL SAFETY DATA SHEET, WHICH CAN BE OBTAINED FROM THE MANUFACTURER OR DISTRIBUTOR OF THE MATERIAL. LACQUER THINNER IS AN EXAMPLE OF A COMMONLY USED SOLVENT WHICH WOULD BE CONSIDERED AS IGNITABLE HAZARDOUS WASTE.

. Waste code: D018
. Waste name: BENZENE

Violation Status: No violations found

Evaluation Action Summary:
Evaluation date: 09/20/1998
Evaluation: COMPLIANCE EVALUATION INSPECTION ON-SITE
Area of violation: Not reported
Date achieved compliance: Not reported
Evaluation lead agency: EPA

KAM SERVICE CENTER INC (Continued) **1000556241**

FINDS:

Registry ID: 110004483675

Environmental Interest/Information System
RCRAInfo is a national information system that supports the Resource Conservation and Recovery Act (RCRA) program through the tracking of events and activities related to facilities that generate, transport, and treat, store, or dispose of hazardous waste. RCRAInfo allows RCRA program staff to track the notification, permit, compliance, and corrective action activities required under RCRA.

Click this hyperlink while viewing on your computer to access additional FINDS: detail in the EDR Site Report.

ECHO:

Envid:	1000556241
Registry ID:	110004483675
DFR URL:	http://echo.epa.gov/detailed-facility-report?fid=110004483675

BG745 **PEP BOYS #0247** **NY CBS S108410815**
354 4TH AVE **NY Spills N/A**
< 1/8 **BROOKLYN, NY 08030**
1 ft.

Site 15 of 26 in cluster BG

Relative: Higher
Actual: 26 ft.

CBS:

CBS Number:	2-000417
Program Type:	CBS
Facility Status:	Unregulated/Closed
Expiration Date:	Not reported
Dec Region:	2
UTMX:	585682.38843
UTMY:	4503016.07956

SPILLS:

Spill Number/Closed Date:	9800967 / 2002-03-19
Facility ID:	9800967
Facility Type:	ER
DER Facility ID:	68111
Site ID:	72114
DEC Region:	2
Spill Cause:	Unknown
Spill Class:	B4
SWIS:	2401
Spill Date:	1998-04-22
Investigator:	MCTIBBE
Referred To:	Not reported
Reported to Dept:	1998-04-22
CID:	370
Water Affected:	Not reported
Spill Source:	Commercial/Industrial
Spill Notifier:	Other
Cleanup Ceased:	Not reported
Cleanup Meets Std:	False

PEP BOYS #0247 (Continued) **S108410815**

Last Inspection:	Not reported
Recommended Penalty:	False
UST Trust:	False
Remediation Phase:	0
Date Entered In Computer:	1998-04-22
Spill Record Last Update:	2002-03-19
Spiller Name:	ABOVE CALLER
Spiller Company:	MENDON LEASING
Spiller Address:	354 4TH AVE
Spiller Company:	001
Contact Name:	ABOVE CALLER
DEC Memo:	"Prior to Sept, 2004 data translation this spill Lead_DEC Field was TIBBE see file."
Remarks:	"tank removal found contaminated soil - spill contained - unk further about cleanup"

BI746 **U-HAUL** **NY LTANKS** **S102672726**
259 6TH ST **N/A**
< 1/8 **BROOKLYN, NY**
1 ft.

Site 18 of 43 in cluster BI

Relative: LTANKS:
Higher

Spill Number/Closed Date:	9412186 / 2006-03-13
Facility ID:	9412186
Site ID:	225909
Spill Date:	1994-12-12
Spill Cause:	Tank Overfill
Spill Source:	Commercial/Industrial
Spill Class:	C3
Cleanup Ceased:	Not reported
SWIS:	2401
Investigator:	aaobliga
Referred To:	Not reported
Reported to Dept:	1994-12-12
CID:	Not reported
Water Affected:	Not reported
Spill Notifier:	Affected Persons
Last Inspection:	Not reported
Recommended Penalty:	False
Meets Standard:	False
UST Involvement:	False
Remediation Phase:	0
Date Entered In Computer:	1995-01-27
Spill Record Last Update:	2006-03-13
Spiller Name:	Not reported
Spiller Company:	U-HAUL CORP
Spiller Address:	Not reported
Spiller County:	001
Spiller Contact:	Not reported
Spiller Phone:	Not reported
Spiller Extention:	Not reported
DEC Region:	2
DER Facility ID:	186468
DEC Memo:	"Prior to Sept, 2004 data translation this spill Lead_DEC Field was VOUGHT VOLATILE ORGANIC COMPOUNDS DETECTED IN SOIL BORINGS AT PROPERTY. REMEDIATION WAS RECOMMENDED TO AMERICAN HI-TECH/ALLAN MILLER. 12/2/2003 Transferred from Sangesland to Rommel

Actual:
27 ft.

U-HAUL (Continued) **S102672726**

5/25/05-Vought-Received from Michael Morris (ATC 212-353-8280x345) regarding status of report review. Vought returned call and requested another copy of report be sent. New groundwater data will be collected and sent. 6/7/05-Vought-File review by Vought: Letter from American Hi-Tech (Trish Merwin)-12/15/94. American Hi-Tech has attmepted to remove two 4000 gallon and one 4000 diesel underground storage tanks from the above referenced facility. However, these tanks are encased in three feet of concrete and removal is not possible . AHT would like to abandon these tanks. Revised and Final Site Assessment Work Plan (Dames & Moore)-7/8/94. Three (4000-gallon) USTs onsite. ...the tank incoluated with the tracer gas detected in the soil gas was filled with water and not petroleum product at the time of testing. On this basis, it appears that one of the USTs may have failed the recent integrity testing . if a tank test failure is confirmed then a site assessment as desribed below will be conducted . Site assessment will include soil borings at former tankfield and at pump island. Focused Subsurface Site Investigation (ATC Associates)-2/20/01. Three 4000-gallon gasoline/diesel USTs were abandoned at the Site in 1996. Two 550-gallon gasoline USTs were removed from the Site in 1996; and three 5000-gallon fuel oil USTs were abandoned in 1998. Fifteen soil borings were performed at the site. ...ATC concludes that the former presence of gasoline and/or diesel USTs has adversely affected the subsurface soil and groundwater quality at the site and that further investigation is recommended . ATC recommends that additional soil borings and groundwater monitoring wells be installed tat the Site to further delineate soil and groundwater conditions . In 1995 approximately 49.25 tons of impacted soil was removed from the Site. Sixteen soil samples and six groundwater samples were collected. Soil analyticals show 20200ppb 1,2,4-trimethylbenzene(B1 11.5-12.5'bg), 3950ppb xylene(B2 12-13'bg), 908ppb benzene(B7 6-7'bg), 15800ppb ethylbenzene(B7 6-7'bg), 141000ppb 1,2,4-trimethylbenzene(B7 6-7'bg), 305ppb benzene(B8 11.5-12.5'bg), 78.4ppb benzene(B9 11-12'bg), 177ppb MTBE(B9 11-12'bg), 135ppb benzene(B10 10-11'bg), 75ppb benzene(B12 6.5-7.5'bg), 64ppb benzene(B13 12.5-13.5'bg). Analyticals also show high SVOCs at B6 19-20'bg such as 126000ppb flouranthene, 156000ppb phenanthrene, 38400ppb benzo(b)fluoranthene. Boring logs for B6 show coal fragments, cinders and ash in layers . Groundwater analyticals show 193ppb MTBE(UHP 1W), 38ppb MTBE(UHP 8W). Groundwater Investigation (ATC Associates)-6/3/02. Installation of six monitoring wells. The lack of contamination in the upgradient sample from MW4 along with the calculated groundwater flow direction indicated that the former gas station locations both onsite and offsite at the intersection of Fourth Avenue and Sixth Street have not contributed to the groundwater contamination at this Site . No active USTs onsite. Therefore steady state equilibrium has been reached between the contamination present in the soil and groundwater resulting in attenuation of the contamination by the mechanism of sorption, degradation and dilution . ATC request No Further Action. Groundwater at depth of 15-17' below grade and flow to the north. Groundwater analyticals show 7.4ppb 1,2,4-trimethylbenzene(MW1), 109ppb MTBE(MW1), 10ppb MTBE(MW2), 5ppb ethylbenzene(MW5), 15ppb xylene(MW5), 30ppb MTBE(MW5), 19ppb MTBE(MW6). Limited Groundwater Investigation(ATC Associates)-6/2/05. ...ATC personnel attempted to collect groundwater samples from six onsite groundwater monitoring wells; however, ATC could only locate five of the wells . Groundwater at depth of 15 feet below grade and flow to the north. Report

U-HAUL (Continued) **S102672726**

recommends No Further Action. Groundwater analyticals show 140ppb benzene(MW3), 12ppb ethylbenzene(MW3) and 12ppb MTBE(MW4). 6/7/05-Vought-Called Michael Morris and required that 1)he provided suspected source of groundwater contamination in MW3 2)continue quarterly monitoring of groundwater 3)submit surrounding area site plan. Vought sent letter stating same. 9/26/05- Obligado - FILE TRANFERRED FROM VOUGHT TO OBLIGADO 10/20/05 - Obligado - Received phone call from Michael Morris. Requesting status of closure report review. Told him had not been reviewed yet but would look at it in near future. 10/28/05 - Obligado - Review Limited Remedial Investigation Report. Gasoline service station 363 4th avenue east of site across 4th Ave with open spill number 9606963. further, although sensitive receptors, including the Gowanas Canal, residential development, schools, et.c, were observed in the area, none of these receptors are suspected to be impacted as a results of the limited impacted groundwater at the Site. Ground water analyticals from 5 wells: 118 ppb benzene (mw3), 7.58 ppb ethylbenzene (mw3), 10.5 ppb MTBE (MW5). NFA rejected. Require 1) continued quarterly groundwater monitoring, and include MW6 in monitoring network. 2) Include Gowanus Canal on Surrounding Area Site plan. Call Michael Moore, inform him of above requirements. 3/13/06 - Obligado - Review report from ATC, dated January 23, 2006. Subway line approximately 30 to 40 ft bgs and upgradient, ATC doesn't suspect any impact to subway line. Ground water sampled on 11/18/05 and 1/4/06. On 11/18/05, the only BTEX compound is xylene at 5.98 ppb in MW2 and MTBE is 27.7 ppb at MW3. MW-6 not sampled. On 1/4/06, no BTEX compounds were detected in anywells, MTBE was detected at MW3, MW4, MW5, and MW6, with max at MW6 of 353 ppb. Conclusions: - No odor, sheen, or floating product was observed, and no sensitive receptors appear to be impacted by the groundwater beneath the site. BTEX concentrations have decreased to non-detect. Request no further action. Discussed site with J.Sun on 3/10/06. Agree to grant no further action. "

Remarks: "SOIL DISOCVERED IN TANK PULLS -TANKS ARE VAULTED IN CONCRETE. JACOB KRIMGOLD WAS AT SITE ."

All Materials:

Site ID:	225909
Operable Unit ID:	1009931
Operable Unit:	01
Material ID:	374516
Material Code:	0009
Material Name:	gasoline
Case No.:	Not reported
Material FA:	Petroleum
Quantity:	-1.00
Units:	L
Recovered:	.00
Oxygenate:	Not reported

BG747 **COMMERCIAL BUSINESS** **NY Spills** **S111238104**
362 FOURTH AVE **N/A**
< 1/8 **BROOKLYN, NY**
1 ft.

Site 16 of 26 in cluster BG

Relative: SPILLS:
Higher

Actual:
25 ft.

Spill Number/Closed Date:	1106694 / Not Reported
Facility ID:	1106694
Facility Type:	ER
DER Facility ID:	408969
Site ID:	454379
DEC Region:	2
Spill Cause:	Equipment Failure
Spill Class:	C4
SWIS:	2401
Spill Date:	2011-09-01
Investigator:	vszhune
Referred To:	Not reported
Reported to Dept:	2011-09-01
CID:	Not reported
Water Affected:	Not reported
Spill Source:	Commercial/Industrial
Spill Notifier:	Other
Cleanup Ceased:	Not reported
Cleanup Meets Std:	False
Last Inspection:	Not reported
Recommended Penalty:	Not reported
UST Trust:	False
Remediation Phase:	1
Date Entered In Computer:	2011-09-01
Spill Record Last Update:	2012-05-17
Spiller Name:	ALFONSO FIGLIOLIA
Spiller Company:	MEDICAL CENTER
Spiller Address:	362 FOURTH AVE
Spiller Company:	999
Contact Name:	ALFONSO FIGLIOLIA
DEC Memo:	"Sangesland spoke to Alex at AKRF. AKRF was hired by a potential purchaser to do a Phase 2 on this property. Building was once a hospital maintenance building that had a gasoline fueling station for ambulances. Hospital shut down these tanks MANY years ago, and now uses the building as office space. AKRF did soil borings that showed gasoline contamination in the soil around the tanks. Hospital property manager is: Alfonso Figliolia, 50 21st Street, Brooklyn, NY 11232 - 718-965-6000 11/17/11-Zhune spoke to Axel Schwendt from AKRS Environmental. He said his client(Storage Deluxe Company) bought this property. They did Phase I and Phase II and found soil and groundwater contamination in the tank area. They are going to put a new buiding to be use as coomercial storage. They are going to excavate the hole area to groundwater table. The building is going to have a basement. Currently used of the site is a Dialysis Center. "
Remarks:	"tank removed a while ago - soil borings show soil contamination - cleanup pending"

All Materials:

Site ID:	454379
Operable Unit ID:	1204532
Operable Unit:	01
Material ID:	2201302
Material Code:	0009

COMMERCIAL BUSINESS (Continued) **S111238104**

Material Name:	gasoline
Case No.:	Not reported
Material FA:	Petroleum
Quantity:	Not reported
Units:	Not reported
Recovered:	Not reported
Oxygenate:	Not reported

BI748 **STATEWIDE OIL & HEATING** **NY Spills** **S106718959**
389 4TH AVE NEAR 6 STREET **N/A**
< 1/8 **BROOKLYN, NY**
1 ft.

Site 19 of 43 in cluster BI

Relative: SPILLS:
Higher

Actual:
27 ft.

Spill Number/Closed Date:	0208328 / 2003-06-23
Facility ID:	0208328
Facility Type:	ER
DER Facility ID:	254290
Site ID:	315411
DEC Region:	2
Spill Cause:	Housekeeping
Spill Class:	C3
SWIS:	2401
Spill Date:	2002-11-12
Investigator:	RWAUSTIN
Referred To:	Not reported
Reported to Dept:	2002-11-12
CID:	205
Water Affected:	Not reported
Spill Source:	Commercial Vehicle
Spill Notifier:	Citizen
Cleanup Ceased:	Not reported
Cleanup Meets Std:	False
Last Inspection:	Not reported
Recommended Penalty:	False
UST Trust:	False
Remediation Phase:	0
Date Entered In Computer:	2002-11-12
Spill Record Last Update:	2003-06-23
Spiller Name:	Not reported
Spiller Company:	STATEWIDE OIL & HEATING
Spiller Address:	389 4TH AVE
Spiller Company:	001
Contact Name:	CALLER
DEC Memo:	"Prior to Sept, 2004 data translation this spill Lead_DEC Field was AUSTIN 11/15/2002: Received a call from Mr. Betke. He states that trucks of the above mentioned company park their trucks on the sidewalk and that they leak oil. Sometimes when it rains, the oil washes on to the sewer. This creates al safety and environmental hazard. This has happened for the last 3 years. The company sometimes throws speedy dry but not always. The company operates six days a week. IT'S AN ON-GOING PROBLEM. TRUCKS PARK ON SIDEWALK OUTSIDE THE COMPANY (STATE-WIDE OIL & HEATING). LEAKAGE HAPPENS FREQUENTLY TO GROUND ON SIDE WALK FROM TRUCKS. REFERRED TO ECO'S. 6/23/03 - AUSTIN - DUE TO MINOR NATURE OF EVENT, SPILL CLOSED - END"
Remarks:	"VEHICLES LEAK ON GROUND AND SIDEWALKS IFO BUSINESS."

STATEWIDE OIL & HEATING (Continued) **S106718959**

All Materials:

Site ID:	315411
Operable Unit ID:	859795
Operable Unit:	01
Material ID:	515334
Material Code:	0022
Material Name:	waste oil/used oil
Case No.:	Not reported
Material FA:	Petroleum
Quantity:	.00
Units:	G
Recovered:	.00
Oxygenate:	Not reported

BJ749 **EARL SCHEIB INC-407 3RD AVE** **FINDS** **1007758920**
407 3RD AVE **N/A**
< 1/8 **BROOKLYN, NY 11215**
1 ft.

Site 3 of 29 in cluster BJ

Relative: Higher
Actual: 17 ft.

FINDS:

Registry ID: 110019213313

Environmental Interest/Information System

FIS (New York - Facility Information System) is New York's Department of Environmental Conservation (DEC) information system for tracking environmental facility information found across the State.

Click this hyperlink while viewing on your computer to access additional FINDS: detail in the EDR Site Report.

BG750 **PAVEMENT** **NY Spills** **S117851394**
354 FOURTH AVE **N/A**
< 1/8 **BROOKLYN, NY**
1 ft.

Site 17 of 26 in cluster BG

Relative: Higher
Actual: 26 ft.

SPILLS:

Spill Number/Closed Date:	1411951 / 2015-03-23
Facility ID:	1411951
Facility Type:	ER
DER Facility ID:	460565
Site ID:	505756
DEC Region:	2
Spill Cause:	Unknown
Spill Class:	Not reported
SWIS:	3101
Spill Date:	2015-03-22
Investigator:	HRAHMED
Referred To:	Not reported
Reported to Dept:	2015-03-22
CID:	Not reported
Water Affected:	Not reported

PAVEMENT (Continued) **S117851394**

Spill Source:	Commercial Vehicle
Spill Notifier:	Other
Cleanup Ceased:	Not reported
Cleanup Meets Std:	False
Last Inspection:	Not reported
Recommended Penalty:	False
UST Trust:	False
Remediation Phase:	0
Date Entered In Computer:	2015-03-22
Spill Record Last Update:	2015-03-23
Spiller Name:	ED
Spiller Company:	PEP BOYS
Spiller Address:	354 FOURTH AVE
Spiller Company:	999
Contact Name:	ED
DEC Memo:	"3/23/15- Ahmed- 6 gal motor oil spilled on concrete, cleanup done."
Remarks:	"clean up in progress"

All Materials:

Site ID:	505756
Operable Unit ID:	1255063
Operable Unit:	01
Material ID:	2257751
Material Code:	0015
Material Name:	motor oil
Case No.:	Not reported
Material FA:	Petroleum
Quantity:	6.00
Units:	G
Recovered:	Not reported
Oxygenate:	Not reported

BG751 **MAACO AUTO PAINTING & BODYWORKS INC** **RCRA NonGen / NLR** **1000174861**
358 FOURTH AVE **NY MANIFEST** **NYD981488232**
< 1/8 **BROOKLYN, NY 11215**
1 ft.

Site 18 of 26 in cluster BG

Relative: RCRA NonGen / NLR:
Higher

Date form received by agency:	01/01/2007
Facility name:	MAACO AUTO PAINTING & BODYWORKS INC
Facility address:	358 FOURTH AVE BROOKLYN, NY 11215-2718
EPA ID:	NYD981488232
Mailing address:	FOURTH AVE BROOKLYN, NY 11215
Contact:	Not reported
Contact address:	FOURTH AVE BROOKLYN, NY 11215
Contact country:	US
Contact telephone:	Not reported
Contact email:	Not reported
EPA Region:	02
Land type:	Facility is not located on Indian land. Additional information is not known.
Classification:	Non-Generator
Description:	Handler: Non-Generators do not presently generate hazardous waste

Actual:
25 ft.

MAACO AUTO PAINTING & BODYWORKS INC (Continued) **1000174861**

Owner/Operator Summary:
Owner/operator name: NICASTRO VINCENT
Owner/operator address: NOT REQUIRED
NOT REQUIRED, WY 99999
Owner/operator country: US
Owner/operator telephone: 212-555-1212
Owner/operator email: Not reported
Owner/operator fax: Not reported
Owner/operator extension: Not reported
Legal status: Private
Owner/Operator Type: Operator
Owner/Op start date: Not reported
Owner/Op end date: Not reported

Owner/operator name: NICASTRO VINCENT
Owner/operator address: NOT REQUIRED
NOT REQUIRED, WY 99999
Owner/operator country: US
Owner/operator telephone: 212-555-1212
Owner/operator email: Not reported
Owner/operator fax: Not reported
Owner/operator extension: Not reported
Legal status: Private
Owner/Operator Type: Owner
Owner/Op start date: Not reported
Owner/Op end date: Not reported

Handler Activities Summary:
U.S. importer of hazardous waste: No
Mixed waste (haz. and radioactive): No
Recycler of hazardous waste: No
Transporter of hazardous waste: No
Treater, storer or disposer of HW: No
Underground injection activity: No
On-site burner exemption: No
Furnace exemption: No
Used oil fuel burner: No
Used oil processor: No
User oil refiner: No
Used oil fuel marketer to burner: No
Used oil Specification marketer: No
Used oil transfer facility: No
Used oil transporter: No

Historical Generators:
Date form received by agency: 01/01/2006
Site name: MAACO AUTO PAINTING & BODYWORKS INC
Classification: Not a generator, verified

Date form received by agency: 07/08/1999
Site name: MAACO AUTO PAINTING & BODYWORKS INC
Classification: Not a generator, verified

. Waste code: NONE
. Waste name: None

MAACO AUTO PAINTING & BODYWORKS INC (Continued) **1000174861**

Date form received by agency: 06/09/1986
Site name: MAACO AUTO PAINTING & BODYWORKS INC
Classification: Small Quantity Generator

. Waste code: D001
. Waste name: IGNITABLE HAZARDOUS WASTES ARE THOSE WASTES WHICH HAVE A FLASHPOINT OF LESS THAN 140 DEGREES FAHRENHEIT AS DETERMINED BY A PENSKY-MARTENS CLOSED CUP FLASH POINT TESTER. ANOTHER METHOD OF DETERMINING THE FLASH POINT OF A WASTE IS TO REVIEW THE MATERIAL SAFETY DATA SHEET, WHICH CAN BE OBTAINED FROM THE MANUFACTURER OR DISTRIBUTOR OF THE MATERIAL. LACQUER THINNER IS AN EXAMPLE OF A COMMONLY USED SOLVENT WHICH WOULD BE CONSIDERED AS IGNITABLE HAZARDOUS WASTE.

Violation Status: No violations found

Evaluation Action Summary:
Evaluation date: 09/20/1998
Evaluation: COMPLIANCE EVALUATION INSPECTION ON-SITE
Area of violation: Not reported
Date achieved compliance: Not reported
Evaluation lead agency: EPA

NY MANIFEST:
Country: USA
EPA ID: NYD981488232
Facility Status: Not reported
Location Address 1: 358 4TH AVE
Code: BP
Location Address 2: Not reported
Total Tanks: Not reported
Location City: BROOKLYN
Location State: NY
Location Zip: 11215
Location Zip 4: Not reported

NY MANIFEST:
EPAID: NYD981488232
Mailing Name: MAACO AUTO PAINTING
Mailing Contact: MAACO AUTO PAINTING
Mailing Address 1: 358 FOURTH AVENUE
Mailing Address 2: Not reported
Mailing City: BROOKLYN
Mailing State: NY
Mailing Zip: 11215
Mailing Zip 4: Not reported
Mailing Country: USA
Mailing Phone: 7188525505

NY MANIFEST:
Document ID: NJA0840698
Manifest Status: K
seq: Not reported
Year: 1990
Trans1 State ID: NJDEPS103
Trans2 State ID: Not reported
Generator Ship Date: 04/25/1990
Trans1 Recv Date: 04/25/1990

MAACO AUTO PAINTING & BODYWORKS INC (Continued) **1000174861**

Trans2 Recv Date:	/ /
TSD Site Recv Date:	04/25/1990
Part A Recv Date:	06/06/1990
Part B Recv Date:	06/06/1990
Generator EPA ID:	NYD981488232
Trans1 EPA ID:	NJD980787147
Trans2 EPA ID:	Not reported
TSDF ID 1:	NJD002454544
TSDF ID 2:	Not reported
Manifest Tracking Number:	Not reported
Import Indicator:	Not reported
Export Indicator:	Not reported
Discr Quantity Indicator:	Not reported
Discr Type Indicator:	Not reported
Discr Residue Indicator:	Not reported
Discr Partial Reject Indicator:	Not reported
Discr Full Reject Indicator:	Not reported
Manifest Ref Number:	Not reported
Alt Facility RCRA ID:	Not reported
Alt Facility Sign Date:	Not reported
MGMT Method Type Code:	Not reported
Waste Code:	F005 - UNKNOWN
Waste Code:	Not reported
Waste Code:	Not reported
Waste Code:	Not reported
Waste Code:	Not reported
Waste Code:	Not reported
Quantity:	00190
Units:	G - Gallons (liquids only)* (8.3 pounds)
Number of Containers:	001
Container Type:	TT - Cargo tank, tank trucks
Handling Method:	R Material recovery of more than 75 percent of the total material.
Specific Gravity:	100

Click this hyperlink while viewing on your computer to access
-1 additional NY MANIFEST: record(s) in the EDR Site Report.

BI752 **CORNER OF 6TH ST & 4TH AVE** **NY Spills** **S109373497**
6TH ST & 4TH AVE **N/A**
< 1/8 **BROOKLYN, NY**
1 ft.

Site 20 of 43 in cluster BI

Relative: SPILLS:
Higher

Actual: Spill Number/Closed Date:	0809002 / 2008-11-10
26 ft. Facility ID:	0809002
Facility Type:	ER
DER Facility ID:	355690
Site ID:	406435
DEC Region:	2
Spill Cause:	Unknown
Spill Class:	C4
SWIS:	2401
Spill Date:	2008-11-10
Investigator:	smsanges
Referred To:	Not reported
Reported to Dept:	2008-11-10

CORNER OF 6TH ST & 4TH AVE (Continued) **S109373497**

CID:	Not reported
Water Affected:	Not reported
Spill Source:	Gasoline Station or other PBS Facility
Spill Notifier:	Citizen
Cleanup Ceased:	Not reported
Cleanup Meets Std:	False
Last Inspection:	Not reported
Recommended Penalty:	False
UST Trust:	False
Remediation Phase:	0
Date Entered In Computer:	2008-11-10
Spill Record Last Update:	2008-11-10
Spiller Name:	Not reported
Spiller Company:	UNKNOWN
Spiller Address:	Not reported
Spiller Company:	999
Contact Name:	LISA SHEPARD
DEC Memo:	"Cross Ref open case (former BP Amoco Station) Spill #8901904 11/10/08-Hiralkumar Patel. visited sites at intersection of 6th St and 4th ave. two construction sites located at the intersection: one on east side and another on south side. no odors noticed at both sites. site at 384 4th ave (south side of intersection) is open lot with wood boundry. no excavation at the site. owner: 6th Street Development LLC. contractor: Champ Construction Corp. (516) 239-2582 site at 267 6th Street (east side of intersection) was under excavation. site was closed during site visit. found water in excavation, but no oil/sheen observed through fence. as per property shark, site was a gas station with alternate addresses: 371-381 4th ave, 263 6th st. owner: 267 6th Street LLC. 592 Pacific Street Brooklyn, NY PH. (718) 855-7444 construction company: CCA LLC. 46 Newman Springs Road, East Red Bank, NJ 07701 Ph. (732) 219-0550 based on observations during site visit, case closed."
Remarks:	"CALLER STATES THAT THERE IS AN OLD GAS STATION ON THE CORNER WHERE STRONG GAS AND DIESEL FUMES ARE COMING FROM."

All Materials:

Site ID:	406435
Operable Unit ID:	1163023
Operable Unit:	01
Material ID:	2154323
Material Code:	0066A
Material Name:	unknown petroleum
Case No.:	Not reported
Material FA:	Petroleum
Quantity:	Not reported
Units:	G
Recovered:	Not reported
Oxygenate:	Not reported

BK753 **MANHOLE 5436** **NY Spills** **S106866703**
4TH AVE/3RD ST **N/A**
< 1/8 **BROOKLYN, NY**
1 ft.

Site 1 of 3 in cluster BK

Relative: SPILLS:
Higher

Actual:
29 ft.

Spill Number/Closed Date:	0412308 / 2005-02-18
Facility ID:	0412308
Facility Type:	ER
DER Facility ID:	273084
Site ID:	337753
DEC Region:	2
Spill Cause:	Unknown
Spill Class:	C4
SWIS:	2401
Spill Date:	2005-02-17
Investigator:	SKARAKHA
Referred To:	Not reported
Reported to Dept:	2005-02-18
CID:	74
Water Affected:	Not reported
Spill Source:	Unknown
Spill Notifier:	Responsible Party
Cleanup Ceased:	Not reported
Cleanup Meets Std:	False
Last Inspection:	Not reported
Recommended Penalty:	False
UST Trust:	False
Remediation Phase:	0
Date Entered In Computer:	2005-02-18
Spill Record Last Update:	2005-02-18
Spiller Name:	Not reported
Spiller Company:	UNKNOWN
Spiller Address:	Not reported
Spiller Company:	999
Contact Name:	ERT DESK
DEC Memo:	"e2mis no 157277 2-17-05 11:20HRS K. NIXON 29766 (U.G) REPORTS, FOUND ONE GALLON OF UNKNOWN OIL ON 100 GALLONS OF WATER IN MH5436. AT THIS TIME OIL APPEARS TO BE CONTAINED AND NO SEWERS OR WATERWAYS WERE AFFECTED. NO FIRE SMOKE OR PRIVATE PROPERTY INVOLVED. NO INJURIES WERE RELATED TO SPILL WITH NO WEATHER CONDITIONS CONTRIBUTING TO THE HAZARD OF THE SPILL. OIL WAS DISCOVERED WHILE INSPECTING SPARE DUCTS FOR SECONDARY. CAN NOT VERIFY IF THERE IS ANY OTHER OIL FILLED EQUIPMENT IN HOLE. ENV STOP TAG# 11976 WAS PLACED. ALSO CAN NOT VERIFY IF THERE IS ANY SEWER CONNECTIONS OR SUMPS. ONE LIQUID SAMPLE WAS TAKEN ON A E PRIORTY AND CLEANUP PENDING LAB SAMPLE. LAB RESULT RECEIVED 2/17/05 - 2010. 05-01385. <1.0 PPM. TJ - 50495 UPDATE: 2/18/05 - 0200 K. HUFFORD - ENV. OPS., REPORTS AN EARTHEN SUMP IN THE STRUCTURE. THIS INCIDENT IS NOW OFF THE 24 HR CLOCK. CLEANUP CONTINUES. UPDATE: 2/18/05 - 0350 K. HUFFORD - ENV. OPS., REPORTS CLEANUP COMPLETED BY DOUBLE WASHING STRUCTURE WITH BIO GEN 760. SUMP CEMENTED. TAG # 11976 REMOVED."
Remarks:	"1 gallon of unknown oil on 100 gallons of water. Cleanup is in progress - they found an earthen sump. Ref. 157277 "

All Materials:

Site ID:	337753
Operable Unit ID:	1099770
Operable Unit:	01

MANHOLE 5436 (Continued) **S106866703**

Material ID:	580015
Material Code:	0066A
Material Name:	unknown petroleum
Case No.:	Not reported
Material FA:	Petroleum
Quantity:	1.00
Units:	G
Recovered:	.00
Oxygenate:	Not reported

BG754 **LOT 7501,TAXBLOCK 981** **NY E DESIGNATION** **S113453304**
343 4 AVENUE **N/A**
< 1/8 **BROOKLYN, NY 11215**
1 ft.

Site 19 of 26 in cluster BG

Relative: E DESIGNATION:
Higher

Tax Lot(s):	7501
Tax Block:	981
Borough Code:	BK
E-No:	E-113
Effective Date:	4/30/2003
Satisfaction Date:	Not reported
Ceqr Number:	03DCP030K
Ulurp Number:	030194(A)ZMK
Zoning Map No:	16b,16c
Description:	Underground Gasoline Storage Tanks* Testing Protocol.
Lot Remediation Date:	Not reported

Actual:
26 ft.

BD755 **315 4TH AVE** **NY Spills** **S104648674**
315 4TH AVENUE **N/A**
< 1/8 **BROOKLYN, NY**
1 ft.

Site 9 of 11 in cluster BD

Relative: SPILLS:
Higher

Spill Number/Closed Date:	9814678 / 1999-03-26
Facility ID:	9814678
Facility Type:	ER
DER Facility ID:	155856
Site ID:	186475
DEC Region:	2
Spill Cause:	Unknown
Spill Class:	C4
SWIS:	2401
Spill Date:	1999-03-09
Investigator:	CAENGELH
Referred To:	Not reported
Reported to Dept:	1999-03-09
CID:	266
Water Affected:	Not reported
Spill Source:	Commercial/Industrial
Spill Notifier:	Responsible Party
Cleanup Ceased:	Not reported

Actual:
27 ft.

315 4TH AVE (Continued) **S104648674**

Cleanup Meets Std:	False
Last Inspection:	Not reported
Recommended Penalty:	False
UST Trust:	False
Remediation Phase:	0
Date Entered In Computer:	1999-03-09
Spill Record Last Update:	2006-02-15
Spiller Name:	Not reported
Spiller Company:	CON EDISON
Spiller Address:	4 IRVING PLACE
Spiller Company:	001
Contact Name:	Not reported
DEC Memo:	"Prior to Sept, 2004 data translation this spill Lead_DEC Field was ENGELHARDT Con ed e2mis notes: J.LIPORI #11179 OF ENVIRONMENTAL OPERATIONSREPORTS FOUND APPROXIMATELY 1- QUART OF UNKNOWN OIL ON 10 GALLONS OF WATER IN SB45405 F/O 315 4 AVE. NO SEWERS OR WATERWAYS AFFECTED.SPILL CONTAINED TO SERVICE BOX. SAMPLE TAKEN & E.S.TAG#22015 PLACED.-- MARKED SAMPLE FOR A 4-6 HOUR TURNAROUND. REPORTED TO CIG M.CESARE AT 2123HRS. 3/10/99 02:35 HRS - LAB SEQ #99-02512, <1.0 PPM PCB UPDATE 3-12-1999 0130 HRS LIPORI FLUSH REPORTS CLEANUP IS COMPLETED USING SLIX AND E.S.TAG # 22015 WAS REMOVED < 1PPM. "
Remarks:	"SERVICE BOX #SB45405. ONE PINT UNKNOWN OIL ON TEN GALLONS OF WATER. CONTAINED WITHIN SERVICE BOX. SAMPLES TAKEN. CLEAN UP PENDING TEST RESULTS."

All Materials:

Site ID:	186475
Operable Unit ID:	1075704
Operable Unit:	01
Material ID:	311357
Material Code:	0066A
Material Name:	unknown petroleum
Case No.:	Not reported
Material FA:	Petroleum
Quantity:	1.00
Units:	G
Recovered:	1.00
Oxygenate:	Not reported

BI756 **CON EDISON SERVICE BOX 35091** **FINDS 1016039330**
395 4TH AVE **ECHO N/A**
< 1/8 **NEW YORK, NY 10016**
1 ft.

Site 21 of 43 in cluster BI

Relative: Higher

Actual: 27 ft.

FINDS:

Registry ID: 110044828158

Environmental Interest/Information System

RCRAInfo is a national information system that supports the Resource Conservation and Recovery Act (RCRA) program through the tracking of events and activities related to facilities that generate, transport, and treat, store, or dispose of hazardous waste. RCRAInfo allows RCRA program staff to track the notification, permit, compliance, and corrective action activities required under RCRA.

CON EDISON SERVICE BOX 35091 (Continued) **1016039330**

Click this hyperlink while viewing on your computer to access additional FINDS: detail in the EDR Site Report.

ECHO:

Envid:	1016039330
Registry ID:	110044828158
DFR URL:	http://echo.epa.gov/detailed-facility-report?fid=110044828158

BI757 **OUT OF BUSINESS GASOLINE STATION** **NY Spills** **S110243454**
4TH AVE AND 6TH STREET **N/A**
< 1/8 **BROOKLYN, NY**
1 ft.

Site 22 of 43 in cluster BI

Relative: Higher
Actual: 26 ft.

SPILLS:

Spill Number/Closed Date:	0913404 / 2010-05-14
Facility ID:	0913404
Facility Type:	ER
DER Facility ID:	375225
Site ID:	426347
DEC Region:	2
Spill Cause:	Unknown
Spill Class:	C4
SWIS:	2401
Spill Date:	2010-03-19
Investigator:	smsanges
Referred To:	Not reported
Reported to Dept:	2010-03-19
CID:	Not reported
Water Affected:	Not reported
Spill Source:	Unknown
Spill Notifier:	Other
Cleanup Ceased:	Not reported
Cleanup Meets Std:	False
Last Inspection:	Not reported
Recommended Penalty:	Not reported
UST Trust:	False
Remediation Phase:	0
Date Entered In Computer:	2010-03-19
Spill Record Last Update:	2010-05-14
Spiller Name:	Not reported
Spiller Company:	UNKNOWN
Spiller Address:	Not reported
Spiller Company:	999
Contact Name:	MARCIN STECKIEWICZ
DEC Memo:	"Former gas station had a tank pulled several years ago. Cross ref Spill #0705393 to see details of how the site was remediated."
Remarks:	"SOIL/PUDDLES OF WATER W/OIL SHEEN."

All Materials:

Site ID:	426347
Operable Unit ID:	1182030
Operable Unit:	01
Material ID:	2176172
Material Code:	0066A
Material Name:	unknown petroleum
Case No.:	Not reported

OUT OF BUSINESS GASOLINE STATION (Continued) **S110243454**

Material FA: Petroleum
Quantity: Not reported
Units: Not reported
Recovered: Not reported
Oxygenate: Not reported

BG758 **SPILL NUMBER 0206010** **NY Spills** **S106007337**
343 4TH AVE **N/A**
< 1/8 **BROOKLYN, NY**
1 ft.

Site 20 of 26 in cluster BG

Relative: Higher
Actual: 26 ft.

SPILLS:
Spill Number/Closed Date: 0206010 / 2003-01-21
Facility ID: 0206010
Facility Type: ER
DER Facility ID: 199992
Site ID: 243470
DEC Region: 2
Spill Cause: Housekeeping
Spill Class: C3
SWIS: 2401
Spill Date: 2002-09-10
Investigator: MXTIPPLE
Referred To: Not reported
Reported to Dept: 2002-09-10
CID: 233
Water Affected: Not reported
Spill Source: Commercial/Industrial
Spill Notifier: Other
Cleanup Ceased: Not reported
Cleanup Meets Std: False
Last Inspection: Not reported
Recommended Penalty: False
UST Trust: False
Remediation Phase: 0
Date Entered In Computer: 2002-09-10
Spill Record Last Update: 2004-01-21
Spiller Name: DOM TONACCHIO
Spiller Company: Not reported
Spiller Address: 343 4TH AVE
Spiller Company: 001
Contact Name: DOM TONACCHIO
DEC Memo: "Prior to Sept, 2004 data translation this spill Lead_DEC Field was TIPPLE 9/12/02 PRESLEY DOING REMEDIAL ACTION PLAN 01/06/2002 TANKS REGISTERED FOR REMOVAL. WAREHOUSE OWNER STATED THAT HE HAD NO KNOWLEDGE OF THE TANKS PRIOR TO THE PHASE 2. THE TANKS WILL BE REMOVED, WORK SCHEDULED TO COMMENCE 12/2002 TIPPLE 1/21/04 Tipple reviewed both Impact Environmental and Tradewinds reports//nfa necessary"
Remarks: "caller sates that he has results from a phase 2 that was done at the above sight results show contamination phase 2 was done by impact inviromental sight is a former car dealership w/ auto repair ground water shows ok on test "

All Materials:
Site ID: 243470

SPILL NUMBER 0206010 (Continued) **S106007337**

Operable Unit ID:	857613
Operable Unit:	01
Material ID:	516626
Material Code:	0066A
Material Name:	unknown petroleum
Case No.:	Not reported
Material FA:	Petroleum
Quantity:	.00
Units:	G
Recovered:	.00
Oxygenate:	Not reported

BI759 **ALBEST METAL CORP** **FTTS 1009509266**
240 5OTH ST **HIST FTTS N/A**
< 1/8 **BROOKLYN, NY 11220**
1 ft.

Site 23 of 43 in cluster BI

Relative: Higher
Actual: 26 ft.

FTTS INSP:

Inspection Number:	19931216E2002 2
Region:	02
Inspection Date:	12/16/93
Inspector:	A. LESCHINSKY, TZ
Violation occurred:	No
Investigation Type:	EPCRA, Enforcement, SEE Conducted
Investigation Reason:	Neutral Scheme, Region
Legislation Code:	EPCRA
Facility Function:	Processor

HIST FTTS INSP:

Inspection Number:	19931216E2002 2
Region:	02
Inspection Date:	Not reported
Inspector:	A. LESCHINSKY, TZ
Violation occurred:	No
Investigation Type:	EPCRA, Enforcement, SEE Conducted
Investigation Reason:	Neutral Scheme, Region
Legislation Code:	EPCRA
Facility Function:	Processor

BI760 **U-HAUL CO OF METRO NY** **NY UST U000394587**
259 6TH STREET **N/A**
< 1/8 **BROOKLYN, NY 11215**
1 ft.

Site 24 of 43 in cluster BI

Relative: Higher
Actual: 27 ft.

UST:

Id/Status:	2-083976 / Unregulated/Closed
Program Type:	PBS
Region:	STATE
DEC Region:	2
Expiration Date:	N/A
UTM X:	586287.00572

U-HAUL CO OF METRO NY (Continued) **U000394587**

UTM Y: 4503032.41622
Site Type: Other

Affiliation Records:

Site Id: 1917
Affiliation Type: Facility Owner
Company Name: U-HAUL CO OF METRO NY.
Contact Type: Not reported
Contact Name: Not reported
Address1: 230 WEST 230TH STREET
Address2: Not reported
City: BRONX
State: NY
Zip Code: 10463
Country Code: 001
Phone: (212) 562-8700
EMail: Not reported
Fax Number: Not reported
Modified By: TRANSLAT
Date Last Modified: 2004-03-04

Site Id: 1917
Affiliation Type: Mail Contact
Company Name: U-HAUL CO OF METRONY
Contact Type: Not reported
Contact Name: BILL NEWTON
Address1: 230 WEST 230TH STREET
Address2: Not reported
City: BRONX
State: NY
Zip Code: 10463
Country Code: 001
Phone: (212) 562-8700
EMail: Not reported
Fax Number: Not reported
Modified By: TRANSLAT
Date Last Modified: 2004-03-04

Site Id: 1917
Affiliation Type: Facility Operator
Company Name: U-HAUL CO OF METRO NY
Contact Type: Not reported
Contact Name: KAREN MARKS
Address1: Not reported
Address2: Not reported
City: Not reported
State: NN
Zip Code: Not reported
Country Code: 001
Phone: (718) 237-2894
EMail: Not reported
Fax Number: Not reported
Modified By: TRANSLAT
Date Last Modified: 2004-03-04

Site Id: 1917
Affiliation Type: Emergency Contact
Company Name: U-HAUL CO OF METRO NY.

U-HAUL CO OF METRO NY (Continued) **U000394587**

Contact Type:	Not reported
Contact Name:	WILLIAM NEWTON
Address1:	Not reported
Address2:	Not reported
City:	Not reported
State:	NN
Zip Code:	Not reported
Country Code:	001
Phone:	(718) 562-8700
EMail:	Not reported
Fax Number:	Not reported
Modified By:	TRANSLAT
Date Last Modified:	2004-03-04

Tank Info:

Tank Number:	001
Tank ID:	3161
Tank Status:	Closed - Removed
Material Name:	Closed - Removed
Capacity Gallons:	4000
Install Date:	06/01/1983
Date Tank Closed:	Not reported
Registered:	True
Tank Location:	Underground
Tank Type:	Steel/carbon steel
Material Code:	0008
Common Name of Substance:	Diesel
Tightness Test Method:	03
Date Test:	01/01/1994
Next Test Date:	Not reported
Pipe Model:	Not reported
Modified By:	TRANSLAT
Last Modified:	04/14/2017

Equipment Records:

G00 - Tank Secondary Containment - None
H00 - Tank Leak Detection - None
I00 - Overfill - None
A00 - Tank Internal Protection - None
B00 - Tank External Protection - None
C00 - Pipe Location - No Piping
D02 - Pipe Type - Galvanized Steel
F00 - Pipe External Protection - None

Tank Number:	002
Tank ID:	3162
Tank Status:	Closed - Removed
Material Name:	Closed - Removed
Capacity Gallons:	4000
Install Date:	06/01/1983
Date Tank Closed:	Not reported
Registered:	True
Tank Location:	Underground
Tank Type:	Steel/carbon steel

U-HAUL CO OF METRO NY (Continued) **U000394587**

Material Code: 9999
Common Name of Substance: Other

Tightness Test Method: 03
Date Test: 01/01/1994
Next Test Date: Not reported
Pipe Model: Not reported
Modified By: TRANSLAT
Last Modified: 04/14/2017

Equipment Records:

H00 - Tank Leak Detection - None
I00 - Overfill - None
A00 - Tank Internal Protection - None
B00 - Tank External Protection - None
C00 - Pipe Location - No Piping
D02 - Pipe Type - Galvanized Steel
F00 - Pipe External Protection - None
G00 - Tank Secondary Containment - None

Tank Number: 003
Tank ID: 3163
Tank Status: Closed - Removed
Material Name: Closed - Removed
Capacity Gallons: 4000
Install Date: 06/01/1983
Date Tank Closed: Not reported
Registered: True
Tank Location: Underground
Tank Type: Steel/carbon steel
Material Code: 0009
Common Name of Substance: Gasoline

Tightness Test Method: 03
Date Test: 01/01/1994
Next Test Date: Not reported
Pipe Model: Not reported
Modified By: TRANSLAT
Last Modified: 04/14/2017

Equipment Records:

H00 - Tank Leak Detection - None
I00 - Overfill - None
G00 - Tank Secondary Containment - None
B00 - Tank External Protection - None
C00 - Pipe Location - No Piping
D02 - Pipe Type - Galvanized Steel
F00 - Pipe External Protection - None
A00 - Tank Internal Protection - None

BG761 **343 4TH AVENUE** **NY UST** **U004045443**
343 4TH AVENUE **N/A**
< 1/8 **BROOKLYN, NY 11215**
1 ft.

Site 21 of 26 in cluster BG

Relative:
Higher

Actual:
26 ft.

UST:

Id/Status:	2-608144 / Inactive
Program Type:	PBS
Region:	STATE
DEC Region:	2
Expiration Date:	N/A
UTM X:	585706.74377
UTM Y:	4503009.07508
Site Type:	Other

Affiliation Records:

Site Id:	29996
Affiliation Type:	Mail Contact
Company Name:	NOVO CONDOMINIUM
Contact Type:	OFFICE MGR
Contact Name:	JESSE WILCOX
Address1:	C.O. GOLDIN MGMT 25 8TH AVE
Address2:	Not reported
City:	BROOKLYN
State:	NY
Zip Code:	11217
Country Code:	001
Phone:	(718) 230-2600
EMail:	Not reported
Fax Number:	Not reported
Modified By:	BVCAMPBE
Date Last Modified:	2010-09-15

Site Id:	29996
Affiliation Type:	Facility Operator
Company Name:	343 4TH AVENUE
Contact Type:	Not reported
Contact Name:	BRANDON WEESHLER
Address1:	Not reported
Address2:	Not reported
City:	Not reported
State:	NN
Zip Code:	Not reported
Country Code:	001
Phone:	(718) 230-2600
EMail:	Not reported
Fax Number:	Not reported
Modified By:	BVCAMPBE
Date Last Modified:	2010-09-15

Site Id:	29996
Affiliation Type:	Emergency Contact
Company Name:	NOVO CONDOMINIUM
Contact Type:	Not reported
Contact Name:	BRANDON WEESHLER
Address1:	Not reported
Address2:	Not reported
City:	Not reported
State:	NN

343 4TH AVENUE (Continued) **U004045443**

Zip Code:	Not reported
Country Code:	999
Phone:	(718) 230-2600
EMail:	Not reported
Fax Number:	Not reported
Modified By:	BVCAMPBE
Date Last Modified:	2010-09-15

Site Id:	29996
Affiliation Type:	Facility Owner
Company Name:	NOVO CONDOMINIUM
Contact Type:	OFFICE MGR
Contact Name:	JESSE WILCOX
Address1:	C.O. GOLDIN MGMT 25 8TH AVE
Address2:	Not reported
City:	BROOKLYN
State:	NY
Zip Code:	11217
Country Code:	001
Phone:	(718) 230-2600
EMail:	Not reported
Fax Number:	Not reported
Modified By:	BVCAMPBE
Date Last Modified:	2010-09-15

Tank Info:

Tank Number:	001
Tank ID:	64663
Tank Status:	Tank Converted to Non-Regulated Use
Material Name:	Tank Converted to Non-Regulated Use
Capacity Gallons:	550
Install Date:	12/01/2002
Date Tank Closed:	Not reported
Registered:	True
Tank Location:	Underground
Tank Type:	Steel/carbon steel
Material Code:	0009
Common Name of Substance:	Gasoline

Tightness Test Method:	NN
Date Test:	Not reported
Next Test Date:	Not reported
Pipe Model:	Not reported
Modified By:	NRLOMBAR
Last Modified:	04/14/2017

Equipment Records:

B00 - Tank External Protection - None
F00 - Pipe External Protection - None
H00 - Tank Leak Detection - None
I00 - Overfill - None
J02 - Dispenser - Suction Dispenser
C02 - Pipe Location - Underground/On-ground
G00 - Tank Secondary Containment - None
A00 - Tank Internal Protection - None
D01 - Pipe Type - Steel/Carbon Steel/Iron

343 4TH AVENUE (Continued) **U004045443**

Tank Number:	002
Tank ID:	64664
Tank Status:	Tank Converted to Non-Regulated Use
Material Name:	Tank Converted to Non-Regulated Use
Capacity Gallons:	550
Install Date:	12/01/2002
Date Tank Closed:	Not reported
Registered:	True
Tank Location:	Underground
Tank Type:	Steel/carbon steel
Material Code:	0009
Common Name of Substance:	Gasoline
Tightness Test Method:	NN
Date Test:	Not reported
Next Test Date:	Not reported
Pipe Model:	Not reported
Modified By:	NRLOMBAR
Last Modified:	04/14/2017

Equipment Records:

B00 - Tank External Protection - None
F00 - Pipe External Protection - None
H00 - Tank Leak Detection - None
I00 - Overfill - None
G00 - Tank Secondary Containment - None
J02 - Dispenser - Suction Dispenser
C02 - Pipe Location - Underground/On-ground
A00 - Tank Internal Protection - None
D01 - Pipe Type - Steel/Carbon Steel/Iron

Tank Number:	003
Tank ID:	64665
Tank Status:	Tank Converted to Non-Regulated Use
Material Name:	Tank Converted to Non-Regulated Use
Capacity Gallons:	550
Install Date:	12/01/2002
Date Tank Closed:	Not reported
Registered:	True
Tank Location:	Underground
Tank Type:	Steel/carbon steel
Material Code:	0009
Common Name of Substance:	Gasoline
Tightness Test Method:	NN
Date Test:	Not reported
Next Test Date:	Not reported
Pipe Model:	Not reported
Modified By:	NRLOMBAR
Last Modified:	04/14/2017

Equipment Records:

B00 - Tank External Protection - None
F00 - Pipe External Protection - None
H00 - Tank Leak Detection - None
I00 - Overfill - None
C02 - Pipe Location - Underground/On-ground

343 4TH AVENUE (Continued) **U004045443**

G00 - Tank Secondary Containment - None
J02 - Dispenser - Suction Dispenser
A00 - Tank Internal Protection - None
D01 - Pipe Type - Steel/Carbon Steel/Iron

Tank Number: 004
Tank ID: 64666
Tank Status: Tank Converted to Non-Regulated Use
Material Name: Tank Converted to Non-Regulated Use
Capacity Gallons: 275
Install Date: 12/01/2002
Date Tank Closed: Not reported
Registered: True
Tank Location: Underground
Tank Type: Steel/carbon steel
Material Code: 0022
Common Name of Substance: Waste Oil/Used Oil

Tightness Test Method: NN
Date Test: Not reported
Next Test Date: Not reported
Pipe Model: Not reported
Modified By: NRLOMBAR
Last Modified: 04/14/2017

Equipment Records:

B00 - Tank External Protection - None
F00 - Pipe External Protection - None
H00 - Tank Leak Detection - None
I00 - Overfill - None
C02 - Pipe Location - Underground/On-ground
G00 - Tank Secondary Containment - None
A00 - Tank Internal Protection - None
D01 - Pipe Type - Steel/Carbon Steel/Iron

Tank Number: 005
Tank ID: 64667
Tank Status: Tank Converted to Non-Regulated Use
Material Name: Tank Converted to Non-Regulated Use
Capacity Gallons: 275
Install Date: 12/01/2002
Date Tank Closed: Not reported
Registered: True
Tank Location: Underground
Tank Type: Steel/carbon steel
Material Code: 0022
Common Name of Substance: Waste Oil/Used Oil

Tightness Test Method: NN
Date Test: Not reported
Next Test Date: Not reported
Pipe Model: Not reported
Modified By: NRLOMBAR
Last Modified: 04/14/2017

Equipment Records:

343 4TH AVENUE (Continued) **U004045443**

B00 - Tank External Protection - None
F00 - Pipe External Protection - None
I00 - Overfill - None
H00 - Tank Leak Detection - None
C02 - Pipe Location - Underground/On-ground
G00 - Tank Secondary Containment - None
D01 - Pipe Type - Steel/Carbon Steel/Iron
A00 - Tank Internal Protection - None

Tank Number: 006
Tank ID: 64668
Tank Status: Tank Converted to Non-Regulated Use
Material Name: Tank Converted to Non-Regulated Use
Capacity Gallons: 275
Install Date: 12/01/2002
Date Tank Closed: Not reported
Registered: True
Tank Location: Underground
Tank Type: Steel/carbon steel
Material Code: 0022
Common Name of Substance: Waste Oil/Used Oil

Tightness Test Method: NN
Date Test: Not reported
Next Test Date: Not reported
Pipe Model: Not reported
Modified By: NRLOMBAR
Last Modified: 04/14/2017

Equipment Records:

F00 - Pipe External Protection - None
B00 - Tank External Protection - None
H00 - Tank Leak Detection - None
I00 - Overfill - None
G00 - Tank Secondary Containment - None
C02 - Pipe Location - Underground/On-ground
D01 - Pipe Type - Steel/Carbon Steel/Iron
A00 - Tank Internal Protection - None

Tank Number: 007
Tank ID: 64669
Tank Status: Tank Converted to Non-Regulated Use
Material Name: Tank Converted to Non-Regulated Use
Capacity Gallons: 275
Install Date: 12/01/2002
Date Tank Closed: Not reported
Registered: True
Tank Location: Underground
Tank Type: Steel/carbon steel
Material Code: 0022
Common Name of Substance: Waste Oil/Used Oil

Tightness Test Method: NN
Date Test: Not reported
Next Test Date: Not reported
Pipe Model: Not reported

343 4TH AVENUE (Continued) **U004045443**

Modified By: NRLOMBAR
Last Modified: 04/14/2017

Equipment Records:

F00 - Pipe External Protection - None
B00 - Tank External Protection - None
H00 - Tank Leak Detection - None
I00 - Overfill - None
C02 - Pipe Location - Underground/On-ground
G00 - Tank Secondary Containment - None
D01 - Pipe Type - Steel/Carbon Steel/Iron
A00 - Tank Internal Protection - None

BG762 **PEP BOYS 247** **RCRA NonGen / NLR** **1004761053**
354 4TH AVE **FINDS** **NYR000071936**
< 1/8 **BROOKLYN, NY 11215** **ECHO**
1 ft. **NY MANIFEST**

Site 22 of 26 in cluster BG

Relative: Higher
Actual: 26 ft.

RCRA NonGen / NLR:
Date form received by agency: 01/01/2007
Facility name: PEP BOYS 247
Facility address: 354 4TH AVE
BROOKLYN, NY 11215
EPA ID: NYR000071936
Mailing address: W ALLEGHENY AVE
PHILADELPHIA, NY 19132
Contact: JOHN KERELO
Contact address: W ALLEGHENY AVE
PHILADELPHIA, NY 19132
Contact country: US
Contact telephone: 215-430-9277
Contact email: Not reported
EPA Region: 02
Classification: Non-Generator
Description: Handler: Non-Generators do not presently generate hazardous waste

Owner/Operator Summary:
Owner/operator name: THE PEP BOYS - MANNY MOE & JACK
Owner/operator address: 3111 W ALLEGHENY AVE
PHILADELPHIA, PA 19132
Owner/operator country: US
Owner/operator telephone: 215-430-9277
Owner/operator email: Not reported
Owner/operator fax: Not reported
Owner/operator extension: Not reported
Legal status: Private
Owner/Operator Type: Operator
Owner/Op start date: Not reported
Owner/Op end date: Not reported

Owner/operator name: THE PEP BOYS - MANNY MOE & JACK
Owner/operator address: 3111 W ALLEGHENY AVE
PHILADELPHIA, PA 19132
Owner/operator country: US
Owner/operator telephone: 215-430-9277
Owner/operator email: Not reported
Owner/operator fax: Not reported

PEP BOYS 247 (Continued) **1004761053**

Owner/operator extension: Not reported
Legal status: Private
Owner/Operator Type: Owner
Owner/Op start date: Not reported
Owner/Op end date: Not reported

Handler Activities Summary:
U.S. importer of hazardous waste: No
Mixed waste (haz. and radioactive): No
Recycler of hazardous waste: No
Transporter of hazardous waste: No
Treater, storer or disposer of HW: No
Underground injection activity: No
On-site burner exemption: No
Furnace exemption: No
Used oil fuel burner: No
Used oil processor: No
User oil refiner: No
Used oil fuel marketer to burner: No
Used oil Specification marketer: No
Used oil transfer facility: No
Used oil transporter: No

Historical Generators:
Date form received by agency: 01/01/2006
Site name: PEP BOYS 247
Classification: Not a generator, verified

Date form received by agency: 05/28/1999
Site name: PEP BOYS 247
Classification: Conditionally Exempt Small Quantity Generator

. Waste code: D001
. Waste name: IGNITABLE HAZARDOUS WASTES ARE THOSE WASTES WHICH HAVE A FLASHPOINT OF LESS THAN 140 DEGREES FAHRENHEIT AS DETERMINED BY A PENSKY-MARTENS CLOSED CUP FLASH POINT TESTER. ANOTHER METHOD OF DETERMINING THE FLASH POINT OF A WASTE IS TO REVIEW THE MATERIAL SAFETY DATA SHEET, WHICH CAN BE OBTAINED FROM THE MANUFACTURER OR DISTRIBUTOR OF THE MATERIAL. LACQUER THINNER IS AN EXAMPLE OF A COMMONLY USED SOLVENT WHICH WOULD BE CONSIDERED AS IGNITABLE HAZARDOUS WASTE.

Violation Status: No violations found

FINDS:

Registry ID: 110004553395

Environmental Interest/Information System
RCRAInfo is a national information system that supports the Resource Conservation and Recovery Act (RCRA) program through the tracking of events and activities related to facilities that generate, transport, and treat, store, or dispose of hazardous waste. RCRAInfo allows RCRA program staff to track the notification, permit, compliance, and corrective action activities required under RCRA.

PEP BOYS 247 (Continued) **1004761053**

Click this hyperlink while viewing on your computer to access additional FINDS: detail in the EDR Site Report.

ECHO:

Envid:	1004761053
Registry ID:	110004553395
DFR URL:	http://echo.epa.gov/detailed-facility-report?fid=110004553395

NY MANIFEST:

Country:	USA
EPA ID:	NYR000071936
Facility Status:	Not reported
Location Address 1:	354 4TH AVE
Code:	BP
Location Address 2:	Not reported
Total Tanks:	Not reported
Location City:	BROOKLYN
Location State:	NY
Location Zip:	11215
Location Zip 4:	Not reported

NY MANIFEST:

EPAID:	NYR000071936
Mailing Name:	PEP BOYS 247
Mailing Contact:	PEP BOYS 247
Mailing Address 1:	354 4TH AVE
Mailing Address 2:	Not reported
Mailing City:	BROOKLYN
Mailing State:	NY
Mailing Zip:	11215
Mailing Zip 4:	Not reported
Mailing Country:	USA
Mailing Phone:	Not reported

NY MANIFEST:

Document ID:	Not reported
Manifest Status:	Not reported
seq:	Not reported
Year:	2015
Trans1 State ID:	PAD982661381
Trans2 State ID:	NJR000063677
Generator Ship Date:	07/09/2015
Trans1 Recv Date:	07/09/2015
Trans2 Recv Date:	07/10/2015
TSD Site Recv Date:	07/16/2015
Part A Recv Date:	Not reported
Part B Recv Date:	Not reported
Generator EPA ID:	NYR000071936
Trans1 EPA ID:	Not reported
Trans2 EPA ID:	Not reported
TSDF ID 1:	RID040098352
TSDF ID 2:	Not reported
Manifest Tracking Number:	007300303FLE
Import Indicator:	N
Export Indicator:	N

PEP BOYS 247 (Continued) **1004761053**

Discr Quantity Indicator:	N
Discr Type Indicator:	N
Discr Residue Indicator:	N
Discr Partial Reject Indicator:	N
Discr Full Reject Indicator:	N
Manifest Ref Number:	Not reported
Alt Facility RCRA ID:	Not reported
Alt Facility Sign Date:	Not reported
MGMT Method Type Code:	H141
Waste Code:	Not reported
Waste Code:	Not reported
Waste Code:	Not reported
Waste Code:	Not reported
Waste Code:	Not reported
Waste Code:	Not reported
Quantity:	47
Units:	P - Pounds
Number of Containers:	2
Container Type:	CF - Fiber or plastic boxes, cartons
Handling Method:	B Incineration, heat recovery, burning.
Specific Gravity:	1
Waste Code:	Not reported
Waste Code 1_2:	D001
Waste Code 1_3:	Not reported
Waste Code 1_4:	Not reported
Waste Code 1_5:	Not reported
Waste Code 1_6:	Not reported

Click this hyperlink while viewing on your computer to access
-1 additional NY MANIFEST: record(s) in the EDR Site Report.

BI763 **CON EDISON SERVICE BOX: 16194** **RCRA NonGen / NLR** **1016677230**
209 5TH ST OPPOSITE N **FINDS** **NYP004307930**
< 1/8 **BROOKLYN, NY 11211** **ECHO**
1 ft. **NY MANIFEST**

Site 25 of 43 in cluster BI

Relative: **Higher**
Actual: **26 ft.**

RCRA NonGen / NLR:

Date form received by agency:	06/07/2013
Facility name:	CON EDISON SERVICE BOX: 16194
Facility address:	209 5TH ST OPPOSITE N BROOKLYN, NY 11211
EPA ID:	NYP004307930
Mailing address:	VING PL, RM 828 NEW YORK, NY 10003
Contact:	ANTHONY SIGNORE
Contact address:	Not reported Not reported
Contact country:	Not reported
Contact telephone:	718-666-4714
Contact email:	Not reported
EPA Region:	02
Classification:	Non-Generator
Description:	Handler: Non-Generators do not presently generate hazardous waste

Handler Activities Summary:

CON EDISON SERVICE BOX: 16194 (Continued) **1016677230**

U.S. importer of hazardous waste: No
Mixed waste (haz. and radioactive): No
Recycler of hazardous waste: No
Transporter of hazardous waste: No
Treater, storer or disposer of HW: No
Underground injection activity: No
On-site burner exemption: No
Furnace exemption: No
Used oil fuel burner: No
Used oil processor: No
User oil refiner: No
Used oil fuel marketer to burner: No
Used oil Specification marketer: No
Used oil transfer facility: No
Used oil transporter: No

Historical Generators:
Date form received by agency: 05/07/2013
Site name: CON EDISON SERVICE BOX: 16194
Classification: Conditionally Exempt Small Quantity Generator

Violation Status: No violations found

FINDS:

Registry ID: 110058878763

Environmental Interest/Information System
RCRAInfo is a national information system that supports the Resource Conservation and Recovery Act (RCRA) program through the tracking of events and activities related to facilities that generate, transport, and treat, store, or dispose of hazardous waste. RCRAInfo allows RCRA program staff to track the notification, permit, compliance, and corrective action activities required under RCRA.

Click this hyperlink while viewing on your computer to access additional FINDS: detail in the EDR Site Report.

ECHO:
Envid: 1016677230
Registry ID: 110058878763
DFR URL: http://echo.epa.gov/detailed-facility-report?fid=110058878763

NY MANIFEST:
Country: USA
EPA ID: NYP004307930
Facility Status: Not reported
Location Address 1: OPP 209 N 5TH ST
Code: BP
Location Address 2: SERV BOX 16194
Total Tanks: Not reported
Location City: BROOKLYN
Location State: NY
Location Zip: Not reported
Location Zip 4: Not reported

CON EDISON SERVICE BOX: 16194 (Continued) **1016677230**

NY MANIFEST:

EPAID:	NYP004307930
Mailing Name:	CON EDISON
Mailing Contact:	CON EDISON
Mailing Address 1:	4 IRVING PL 15TH FL
Mailing Address 2:	Not reported
Mailing City:	NEW YORK
Mailing State:	NY
Mailing Zip:	10003
Mailing Zip 4:	Not reported
Mailing Country:	USA
Mailing Phone:	2124603770

NY MANIFEST:

Document ID:	Not reported
Manifest Status:	Not reported
seq:	Not reported
Year:	2013
Trans1 State ID:	NJD003812047
Trans2 State ID:	Not reported
Generator Ship Date:	05/07/2013
Trans1 Recv Date:	05/07/2013
Trans2 Recv Date:	Not reported
TSD Site Recv Date:	05/08/2013
Part A Recv Date:	Not reported
Part B Recv Date:	Not reported
Generator EPA ID:	NYP004307930
Trans1 EPA ID:	Not reported
Trans2 EPA ID:	Not reported
TSDF ID 1:	NJD991291105
TSDF ID 2:	Not reported
Manifest Tracking Number:	002017580GBF
Import Indicator:	N
Export Indicator:	N
Discr Quantity Indicator:	N
Discr Type Indicator:	N
Discr Residue Indicator:	N
Discr Partial Reject Indicator:	N
Discr Full Reject Indicator:	N
Manifest Ref Number:	Not reported
Alt Facility RCRA ID:	Not reported
Alt Facility Sign Date:	Not reported
MGMT Method Type Code:	H141
Waste Code:	Not reported
Waste Code:	Not reported
Waste Code:	Not reported
Waste Code:	Not reported
Waste Code:	Not reported
Waste Code:	Not reported
Quantity:	100
Units:	G - Gallons (liquids only)* (8.3 pounds)
Number of Containers:	1
Container Type:	TT - Cargo tank, tank trucks
Handling Method:	T Chemical, physical, or biological treatment.
Specific Gravity:	1
Waste Code:	D008

CON EDISON SERVICE BOX: 16194 (Continued) **1016677230**

Waste Code 1_2:	Not reported
Waste Code 1_3:	Not reported
Waste Code 1_4:	Not reported
Waste Code 1_5:	Not reported
Waste Code 1_6:	Not reported

Click this hyperlink while viewing on your computer to access
-1 additional NY MANIFEST: record(s) in the EDR Site Report.

BI764 **ALPHONSO AUTO REPAIR** **EDR Hist Auto** **1020927473**
363 4TH AVE **N/A**
< 1/8 **BROOKLYN, NY 11215**
1 ft.

Site 26 of 43 in cluster BI

Relative: EDR Hist Auto
Higher

Actual:
26 ft.

Year:	Name:	Type:
1978	K & C DISCOUNT CENTER INC	Gasoline Service Stations
1979	K & C DISCOUNT CENTER INC	Gasoline Service Stations
1980	K & C DISCOUNT CENTER INC	Gasoline Service Stations
1982	K & C SHELL SERVICE INC	Gasoline Service Stations
1983	FRAVIN REALTY ASSOCIATES INC	Gasoline Service Stations
1983	K & C SHELL SERVICE INC	Gasoline Service Stations
1985	FRAVIN REALTY ASSOCIATES INC	Gasoline Service Stations
1986	FRAVIN REALTY ASSOCIATES INC	Gasoline Service Stations
1989	ALPHONSO AUTO REPAIR	General Automotive Repair Shops
1991	ALPHONSO AUTO REPAIR	General Automotive Repair Shops
1992	NORTH PETROLIUM INC	Gasoline Service Stations
1992	ALPHONSO AUTO REPAIR	General Automotive Repair Shops
1993	ALPHONSO AUTO REPAIR	General Automotive Repair Shops
1993	NORTH PETROLIUM INC	Gasoline Service Stations
1994	ALPHONSO AUTO REPAIR	General Automotive Repair Shops
1994	NORTH PETROLIUM INC	Gasoline Service Stations
1995	ALPHONSO AUTO REPAIR	General Automotive Repair Shops
1995	NORTH PETROLIUM INC	Gasoline Service Stations
1998	HUDA SERVICE STATION	Gasoline Service Stations
1999	HUDA SERVICE STATION	Gasoline Service Stations
2000	HUDA SERVICE STATION	Gasoline Service Stations
2001	HUDA SERVICE STATION	Gasoline Service Stations
2002	HUDA SERVICE STATION	Gasoline Service Stations
2003	KAM SERVICE CENTER INC	Gasoline Service Stations
2004	KAM SERVICE CENTER INC	Gasoline Service Stations
2005	KAM SERVICE CENTER INC	Gasoline Service Stations
2006	KAM SERVICE CENTER INC	Gasoline Service Stations

BG765 **PARKSIDE SERVICE CENTER** **NY Spills** **S108762756**
340 4TH AVE **N/A**
< 1/8 **BROOKLYN, NY**
1 ft.

Site 23 of 26 in cluster BG

Relative: SPILLS:
Higher

Actual:
25 ft.

Spill Number/Closed Date:	0704349 / Not Reported
Facility ID:	0704349
Facility Type:	ER
DER Facility ID:	333884
Site ID:	384480
DEC Region:	2
Spill Cause:	Other
Spill Class:	C4
SWIS:	2401
Spill Date:	2007-07-18
Investigator:	vszhune
Referred To:	Not reported
Reported to Dept:	2007-07-18
CID:	444
Water Affected:	Not reported
Spill Source:	Gasoline Station or other PBS Facility
Spill Notifier:	Other
Cleanup Ceased:	Not reported
Cleanup Meets Std:	False
Last Inspection:	Not reported
Recommended Penalty:	False
UST Trust:	Not reported
Remediation Phase:	1
Date Entered In Computer:	2007-07-18
Spill Record Last Update:	2014-03-28
Spiller Name:	FRANCIS ONAGA
Spiller Company:	PARKSIDE SERVICE CENTER
Spiller Address:	340 4TH AVENUE
Spiller Company:	999
Contact Name:	FRANCIS ONAGA
DEC Memo:	"Sangesland called Francis Onaga and left a voice message asking for the name/address/contact info for the property owner of 240 Flood Ave, Brooklyn. A CSL letter needs to be sent. 7/19/07 - Raphael Ketani. The contact person is Francis Onaga of CES Environmental at (732) 257-9955. I tried to call her, but could only leave a message. I tried to find the address 240 Flood Avenue in Brooklyn through Property Shark, the NYC Property Database and other resources, but Flood Avenue didn't come up anywhere. I will wait for Ms. Onaga to call back. 7/23/07 - Raphael Ketani. I tried to reach Ms. Onaga, but could only leave a message. I did an Internet Search for CES Environmental and found several companies that have CES in their name. I sent e-mails to each of them. However, some didn't respond and the ones that did said they didn't have anyone by the name of Francis Onaga. 7/26/07 - Raphael Ketani. Ms. Onaga didn't call back. I left another message. 8/13/07 - Raphael Ketani. Susan Sarch, Esq., (914) 682-7800, ext 30, of Zarin & Steinmetz called and left a message on 8/10/07 regarding the Parkside Service Center. I tried to return her call, but could only leave a message. Ms. Sarch returned my call. She said that she represented a potential buyer and that she had the permission of the owner to do the investigation. She asked for a meeting, but I told her to first send a site investigation plan. She said she thought there was an old investigation report for

PARKSIDE SERVICE CENTER (Continued) **S108762756**

the site. I told her to send DEC a copy. In the meantime, I said, have the consultants put together a plan. She said she will have them do it. I asked her what the correct address of the site was. She said it is 340 4th Avenue, Brooklyn. 10/2/07 - Raphael Ketani. I tried to contact Ms. Sarch, but could only leave a message. There is no PBS registration for the site. The owner is Parkside Service Center, Inc., 340 4th Avenue, Brklyn., NY, 11215. I sent a CSL. 10/23/07 - Raphael Ketani. Ms. Sarch tried to call me earlier today. I tried to return her phone call, but could only leave a message. Ms. Sarch called me back. She said that the present owner of the site and her client, the prospective buyer, are negotiating the contract for the sale of the property and the contract for the environmental consultant who will be hired to do the investigation. I reminded Ms. Sarch that the tanks that had existed on site, and any that are found to still be present on site, must be registered with the DEC. She said she was writing this down as part of a laundry list of things that need to be done. She said that the environmental investigation will tentatively take place in November. 11/28/07 - Raphael Ketani. I contacted Ms. Sarch (914) 682-7800, ext 30. She said that the prospective buyer is close to hiring an environmental company to do the investigation. She said that as soon as she knows who it is, then DEC will be notified. 12/6/07 - Raphael Ketani. Dawn Vought of C.A. Rich Consultants (516) 576-8844 called. She said she represented a potential buyer and wanted to know what needed to be done at the site to bring it into environmental compliance. She said the tanks will all be removed and soil borings and groundwater wells will be installed. I told her the tanks needed to be cleaned out and abandonded properly and registered with DEC, soil samples and groundwater samples needed to be submitted to a laboratory, and DEC needed to get all of the analytical data. She said she understood and will relay this information to her client. 1/9/07 - Raphael Ketani. I tried to contact Ms. Sarch, but could only leave a voice mail. 1/10/07 - Raphael Ketani. Ms. Sarch returned my call and left a message. She stated that C.A. Rich Consultants will do the remediation. Right now, they are in the process of doing the testing (boring and sampling). Asbestos abatement is taking place and demolition. 4/8/08 - Raphael Ketani. I contacted Ms. Vought. She said that Con Ed has been slow regarding issuing permits and disconnecting utilities. However, her demolition contractor expects to have the necessary permits within a week in order to start the work. She said that all of the contractors are lined up. The PBS registration is being worked on and she has been in contact with Nick Lombardo of Region 2 PBS. 4/22/08 - Raphael Ketani. Ms. Vought sent me an e-mail stating that the tank pull will be on 4/30/08. The process will take place for a week. 4/30/08 - Raphael Ketani. Ms. Vought told me that the tank pulling started today. After the tanks are pulled, field screening with a PID meter will take place and point samples will be taken. I checked the PBS database. The site has a registration. It is #2-347353. There are 12 tanks closed in place. All had gasoline. One was 4,000 gals. and the rest were 550 gals. 5/1/08 - Raphael Ketani. Ms. Vought pulled the tanks and found oil in the tank grave. She called in a new spill. It was assigned number 0801262. I am closing the later spill case and combining it with this older one. 5/2/08 - Raphael Ketani. I spoke to Ms. Vought regarding the site investigation. She said that they discovered that the tanks were not abandoned properly. Only the fill ports were filled with cement. However, the tanks had a little liquid inside and free product. She

PARKSIDE SERVICE CENTER (Continued) **S108762756**

added that they are working in a different area of the site and they have discovered 4 more tanks that no one knew about, aside from the 14 that were known to be in one area. I told her the associated PBS case lists only 12 tanks. She said that there should have been 2 more on the list - a 550 gal. waste oil tank and a #2 fuel oil 550 gal. tank. I told her these tanks are not in the database and will have to be added. She said that once all the tanks are discovered, then a revised PBS form will be submitted. Ms. Vought mentioned that when they removed the #2 fuel oil tank, they found floating product and they vacuumed it up. Then more product and liquid entered the tank grave and they vacuumed this up, too. She said that they are watching the hole for more liquid. I told her that it sounds like there is extensive groundwater contamination. She agree and said that a full investigation will take place. I told her that the groundwater contamination and flow will have to be determined on and off site. She said that they will do this. I asked her to keep DEC informed as to what is taking place. She said she will. 8/18/08 - Raphael Ketani. The case is being prepared for transfer due to a case realignment within the unit. The case manager needs to make followup calls to check on the progress of the investigation and remediation. The DEC needs to receive the investigation/remediation report and the revised PBS registration. 05/209/09- Zhune spoke to Ms. Vought. She said a year ago they got a work stopped from MTA becouse a subway extention is closed by where they were doing excavation. Since this time no work was done at this site. She also said the owner is running on some financial issues. 10/06/09- Zhune spoke to Ms. Vought. She said the owner put us a hold since June /08 She gave me the following information; Office 31 West 3th st. Suite 506 New york, NY 10001 Owner: Joseph Zafarani 212- 221-5331 Fax # 212-221-5345 Tried to contact Mr. Zafarani. Office said he will be back next week any day after 3:00pm. 08/31/10-Zhune. John Bogdenki 293- 630-1406 called. He said owner requested to do a soil and grondwater investigation of the site. 02/2/12-Zhune called Ms Vought. Estela from C.A Rich Consultants said that Ms. Vought is no longer with Rich Consultant. She is going to find out who is managing this case and she will call back with the information. Mr. Charles Rich from Rcich Consultant called back and let me know that they stopped work at this site becouse they did not get paid. They did not complete the remediation. They removed all the tanks and probably half of the soil contaminated and no groundwater innvestigation. 02/2/12- Zhune called the owner Mr. Joseph Zafarani. Mr. Zafarani said that he hired BL company to do the remediation. The contact person is John Bogdanski(203-630-1406 Ext. 4256. Tried to contact John. I left a message. 02/27/12- John Bogdanski called to say that they are going to send the RAP in two weeks. 01/02/2011- BL Company sent the RemediaL Investigation Work Plan dated 01/05/2011. 01/2012- BLCompany sent the RemediaL Investigation Report dated 01/2012. 1.- 10 soil borings were installed across the project site and 24 soil samples were collected from the soil borings' 2.- Four Monitoring wells were installed to establish groundwater flow direction and groundwater samples were collected from the wells. 3.- Nine soil vapor were installed throughout the site and nine soil vapors were collected -Soil. ----- The soil analytical results indicated no VOCS and inorganic compounds detected at concentrations that exceed the limit. SVOCs were detected at concentrations that exceeded the limit in sample B-3(18'-19')(Benzo (a) anthracene 1.05mg/kg), sample B-5(5.5'-6.5')(Benzo (a) anthracene 28.4 mg/kg, benzo (a) pyrene 62.8

PARKSIDE SERVICE CENTER (Continued) **S108762756**

mg/kg, benzo (b) fluoranthene 39.3 mg/kg, Indeno (1,2,3-cd pyrene), sample B-6(9'-10')(Acenaphthene 970 mg/kg, Anthracene 539 mg/kg, fluoranthene 589 mg/kg, Fluorene 463 mg/kg, naphthslene 4880 mg/kg, Phenanthrene 1470 mg/kg, pyrene 935 mg/kg. Sample B-6)9'-10')contained evidence of non-aquous phase liquid (NAPL). --Groundwater. ---------- The groundwater analytical results indicated VOCs and SVOCs exceeded the limit in sample MW-1(1,2,4 trimethylbenzene 420 ug/l,Ethylbenzene 580 ug/l, p&m-xylenes 1500 ug/l, Acenaphthene 51.2 ug/lt, Sample MW-2 (1,2,4 trimethylbenzene 530 ug/l, Ethylbenzene 470 ug/l, o-xylene 720 ug/l, p-&m xylenes 1800 mg/lt, toluene 1100 ug/l, Xylenes total 2600 mg/l), sample MW-3 (1,2,4 trimethylbenzene 9.5 ug/lt), sample MW-4(1,2,4 trimethylbenzene 46 ug/lt, 1,3,5 trimethylbenzene 34 ug/lt, benzene 150 ug lt, Ethylbenzene 57 ug/lt, Isopropylbenzene 13 ug/lt, N-propylbenzene 9.1 ug lt, p-&m xylenes 48 ug/lt, Isopropyltoluene 11 ug/lt, toluene 14 ug/lt, Xylenes total 55 ug/lt). -SOIL VAPOR. ---------- Nine VOCS were detected in soil vapor samples at concentrations above the limit including 1,2,4-trimethylbenzene, 1,3,5-trimethylbenzene, 2-butanone, acetone, benzzene, methylene chloride, n-hexane,toluene and trichloroethylene(TCE). 4/10/12-Sent a review letter with following requirements: 1.-Delineation of Soil and Groundwater Contamination, installation of three downgradient wells along south side of 3rd Street. 2.- Installation of soil boring at all remote fill port. 3.-Submission of development plan for the site 4.- Submission of vapor and Moisture Mitigation techniques to be used in the site development. 04/03/12- Mr. Zafarani called, He want to have a meeting to disscuss the DEC-letter sent to him on 4/10/12. 04/05/12-Zhune called Mr. Zafarani could not speak to him, left a message with his secretary that the Department have no problem to meet him but first he has to send the Remedial Action Plan. 04/07/12-Zhune called MR. Zafarani. Her secretary said that she spoke to him in reference to the Remedial Action Plan. She said Mr Bodanski from BL company is in the process to send the RAP. 4/10/12- In response to RIR 01/05/2011. DEC-Requiremnts on letter dated March 02, 2011 1. Delineation of soil and GW incluiding installation of three downgradient wells along south side of 3rd street. 2.Installation of soil borings at all remote fill port 3.Subnmission of development plan for the site 4.Submission of vapor and moisture mitigation techniques to be used in the site development. 07/10/12- Hydro Tech Environmental sent the subsurface investigsation report dated 07/19/12 Three soil probes and three monitoring wells were installed. Soil probes SP-1 and SP-2 were installed along the sidewalk between the property and 3rd street. oil probes SP-3 was installed along the sidewalk between the property and 4th avenue. Probes SP-1, SP-2 and Sp-3 were converted to monitorind wells Mw-5,MW-6 andMW-7 respectively. The soil analytical results identified (6) VOCs (1,2,4 trimethylbenzene, 1,3,5 trimethylbenzene 100mg/kg, ethylbenzene, n-propylbenzene 19 mg/kg, naphthalene 35 mg/kg, xylene total 33 mg/kg) at concentrations exceeding the limits in SP-3. The groundwater analitycal results indicates VOCs (1,2,4 trimethylbenzene 6.7 ug/l, benzene 6.6 ug/l)exceedimg the limits in MW-6, and VOCs (1,2,4 trimethylbenzene 1000 ug/l, 1,3,5 trimethylbenzene 540ug/l, ethylbenzene 770 ug/l, n-propylbenzene 200 ug/l, n-butylbenzene 82 ug/l, naphthalene 490 ug/l, p&m xylenes 740 ug/l, Xylene total 740 ug/l and p-isopropyltoluene 60ug/l at concntration exceedimg the limits in MW-7. 07/18/12-In response to the Subsurfaace Investigation Report. DEC-requirements on letter dated 07/19/12 1.Submission of

PARKSIDE SERVICE CENTER (Continued) **S108762756**

Remedial Action Plan to remediate contamination at SP-3 /MW-7 2.Subnmission of development plan for the site 3.Submission of vapor and moisture mitigation techniques to be usedinthe ite development 08/20/12- Hydro Tech Environmental sent the Remedial Action Plan dated 07/19/12 The RAP proposed: 1. Analysis of groundwater samples for common aquifer parameters in order to establish a brechmark of aquifer characteristics and to evaluate the success of the remedial program. 2. Groundwater contamination will be treated via bioremedial solutions. 3. Implementation of a groundwater-monitoring program. 4. Installation of a vapor barrier and active depressurization system beneath the foundation of new development. 08/21/12- DEC reviewed the RAP and sent a letter dated August 27,2012 with the following requirements: 1. Plans for SSDS to be reviewed by the NYCDOH. 2. Injections upgradient of source areas. 3. Delineation of soil and groundwater contamination via installation of two down-gradient monitoring wells from MW-7 4. Sensitive receptor/ surrounding area Hyfro Tech Environmental sent a Remedial Action Plan dated August 23/12. 12/6/12-Zhune reviewed site status due to recent extreme workload on other spill sites associated with Hurricane Sandy. 3/18/13- Paul sent the following email to Micheal Hughed from NYSDOH. Michael Please use the web link below to upload the remedial investigations and remedial action work plan including a vapor barrier and SSDS design specifications prepared for the above referenced spill site. We appreciate if you can provide your approval of the proposed vapor barrier and SSDS design and specs. I appreciate your expedited response on this matter as construction at this site is scheduled very soon and was delayed after we were informed that we need NYSDOH approval of the SSDS system. 3/18/13-Michael Hughes from NYSDOH sent the following email. The workplan looks fine. DOH has no comments. 06/19/13- Paul Matli from Hydroteck called to notify concern about strong odor from excavation. At 2:oo pm jeff Vought, Veronica Zhune and Paul Matli had a conference call. Jeff required to Paul to subbmit the following: 1. Comunity Air Monitroing Plan Camp. 2. Star air monitoring tomorow 6/20/13 in the morning. 06/19/13- Zhune visited the site met Paul and the contractor. Michael explained that as the excavation was getting close to the area where the tanks were located the gasline odors were really strong. He also said that the soil removed for placement of concrete footing and grade beams will be used to level the excavation. 06/20/13-Paul emailed the following: documents: -Community Air Monitoring Plan (CAMP) -Plan of past trenching exercise to characterize the soil. -Waste characterization data for a 6-grab composite sample collected from six grids across the site to 4 feet in anticipation of mixed missing from excavating and moving of soil for footing foundations to 4 feet. 01/28/14- Endpoint samples not collected. however no longer required as per Vought due to known soil conamination previuosly documented, instalation of SSDS, and relatively clean downgradient groundwater. 3/5/14-Paul sent the revised Vapor Barrier and Active SSD System Design Plan dated 3/5/14. 3/11/14-Paul sent the following email to Michael Hughes from NYSDOH. Michael attached please find a revised vapor barrier and active sub-slab depressurization system prepared for above spill site. You have reviewed and approved this plan before and the recent version includes a section for operation and maintenance 3/19/14-Michael Hughes from NYSDOH sent the following email. I have no comments on the workplan. The O&M appears consistent with the approach outlined in our guidance. Spill Closaed with active SSDS. "

PARKSIDE SERVICE CENTER (Continued) **S108762756**

Remarks:	"FOUND CONTAMINATED SOIL DURING BORINGS"

All Materials:

Site ID:	384480
Operable Unit ID:	1141783
Operable Unit:	01
Material ID:	2131994
Material Code:	0009
Material Name:	gasoline
Case No.:	Not reported
Material FA:	Petroleum
Quantity:	.00
Units:	G
Recovered:	.00
Oxygenate:	Not reported

Spill Number/Closed Date:	0801262 / 2008-05-01
Facility ID:	0801262
Facility Type:	ER
DER Facility ID:	333884
Site ID:	397156
DEC Region:	2
Spill Cause:	Unknown
Spill Class:	B3
SWIS:	2401
Spill Date:	2008-05-01
Investigator:	rvketani
Referred To:	Not reported
Reported to Dept:	2008-05-01
CID:	444
Water Affected:	Not reported
Spill Source:	Gasoline Station or other PBS Facility
Spill Notifier:	Other
Cleanup Ceased:	Not reported
Cleanup Meets Std:	False
Last Inspection:	Not reported
Recommended Penalty:	False
UST Trust:	Not reported
Remediation Phase:	0
Date Entered In Computer:	2008-05-01
Spill Record Last Update:	2008-05-01
Spiller Name:	DAWN VOUGHT
Spiller Company:	FORMER GAS
Spiller Address:	340 4TH AVE
Spiller Company:	001
Contact Name:	DAWN VOUGHT
DEC Memo:	"5/1/08 - Raphael Ketani. Site is the location of a tank pull today. The PBS case is #2-347353. There were 12 tanks. All of them had gas. One was 4000 gal. and the others were 550 gals. each. The tanks were closed in place. Once the tanks were pulled, oil was discovered in the tank graves. Hence, this spill was called in. The older associated spill case is #0704349. I am closing this newer spill case and combining it with the older one."
Remarks:	"from underground storage tank: doing tank removal today and some product in bottom of tank hole: FAFAEL KETANI FROM REGION 2 IS HANDLING A GAS SPILL AT ABOVE"

PARKSIDE SERVICE CENTER (Continued) **S108762756**

All TTF:

Facility ID:	0801262
Spill Number:	0801262
Spill Tank Test:	2453629
Site ID:	397156
Tank Number:	Not reported
Tank Size:	0
Material:	0001
EPA UST:	Not reported
UST:	True
Cause:	03
Source:	Not reported
Test Method:	00
Test Method 2:	Unknown
Leak Rate:	.00
Gross Fail:	Not reported
Modified By:	Watchdog
Last Modified Date:	Not reported

All Materials:

Site ID:	397156
Operable Unit ID:	1154112
Operable Unit:	01
Material ID:	2144909
Material Code:	0001A
Material Name:	#2 fuel oil
Case No.:	Not reported
Material FA:	Petroleum
Quantity:	Not reported
Units:	G
Recovered:	.00
Oxygenate:	Not reported

Spill Number/Closed Date:	8911553 / 1990-03-08
Facility ID:	8911553
Facility Type:	ER
DER Facility ID:	333884
Site ID:	244057
DEC Region:	2
Spill Cause:	Human Error
Spill Class:	Not reported
SWIS:	2401
Spill Date:	1990-03-07
Investigator:	TAYLOR
Referred To:	Not reported
Reported to Dept:	1990-03-08
CID:	Not reported
Water Affected:	Not reported
Spill Source:	Gasoline Station or other PBS Facility
Spill Notifier:	Affected Persons
Cleanup Ceased:	1990-03-08
Cleanup Meets Std:	True
Last Inspection:	Not reported
Recommended Penalty:	False
UST Trust:	False

PARKSIDE SERVICE CENTER (Continued) **S108762756**

Remediation Phase:	0
Date Entered In Computer:	1990-03-08
Spill Record Last Update:	2006-03-17
Spiller Name:	Not reported
Spiller Company:	I P T TRUCKING, INC
Spiller Address:	1 SHERIDAN BLVD
Spiller Company:	001
Contact Name:	Not reported
DEC Memo:	""
Remarks:	"SPILL DUE TO UNAUTHORIZED DELIVERY. NYFD RESPONDS & SAYS PROBLEM IS ALLEVIATED."

All Materials:

Site ID:	244057
Operable Unit ID:	938436
Operable Unit:	01
Material ID:	441066
Material Code:	0009
Material Name:	gasoline
Case No.:	Not reported
Material FA:	Petroleum
Quantity:	-1.00
Units:	Not reported
Recovered:	.00
Oxygenate:	Not reported

BF766 **PARK SLOPE U-HAUL RERS** **NY AST** **A100384621**
389 3RD AVENUE **N/A**
< 1/8 **BROOKLYN, NY 11215**
1 ft.

Site 3 of 7 in cluster BF

Relative: Higher
Actual: 13 ft.

AST:

Region:	STATE
DEC Region:	2
Site Status:	Active
Facility Id:	2-612146
Program Type:	PBS
UTM X:	586016.73032
UTM Y:	4502899.21702
Expiration Date:	11/22/2018
Site Type:	Trucking/Transportation/Fleet Operation

Affiliation Records:

Site Id:	489301
Affiliation Type:	Facility Owner
Company Name:	AREC 6, LLC
Contact Type:	Not reported
Contact Name:	Not reported
Address1:	2727 N CENTRAL AVE
Address2:	Not reported
City:	PHOENIX
State:	AZ
Zip Code:	85004
Country Code:	001
Phone:	(602) 261-6555
EMail:	Not reported
Fax Number:	Not reported

PARK SLOPE U-HAUL RERS (Continued) **A100384621**

Modified By: NRLOMBAR
Date Last Modified: 2013-11-22

Site Id: 489301
Affiliation Type: Mail Contact
Company Name: U-HAUL CO. BROOKLYN QUEENS STATEN ISLAND
Contact Type: Not reported
Contact Name: WILLIAM WOLFF III
Address1: 213 6TH STREET
Address2: Not reported
City: BROOKLYN
State: NY
Zip Code: 11215
Country Code: 001
Phone: (718) 522-4859
EMail: 802_EA@UHAUL.COM
Fax Number: Not reported
Modified By: NRLOMBAR
Date Last Modified: 2013-11-22

Site Id: 489301
Affiliation Type: Facility Operator
Company Name: PARK SLOPE U-HAUL RERS
Contact Type: Not reported
Contact Name: MOHANLALL BUDHRAM
Address1: Not reported
Address2: Not reported
City: Not reported
State: NN
Zip Code: Not reported
Country Code: 001
Phone: (718) 875-2682
EMail: Not reported
Fax Number: Not reported
Modified By: NRLOMBAR
Date Last Modified: 2013-11-22

Site Id: 489301
Affiliation Type: Emergency Contact
Company Name: AREC 6, LLC
Contact Type: Not reported
Contact Name: MOHANLALL BUDRAM
Address1: Not reported
Address2: Not reported
City: Not reported
State: NN
Zip Code: Not reported
Country Code: 001
Phone: (347) 865-3061
EMail: Not reported
Fax Number: Not reported
Modified By: NRLOMBAR
Date Last Modified: 2013-11-22

Tank Info:

Tank Number: 1

PARK SLOPE U-HAUL RERS (Continued) **A100384621**

Tank Id: 250348

Equipment Records:

I04 - Overfill - Product Level Gauge (A/G)
J00 - Dispenser - None
D00 - Pipe Type - No Piping
L00 - Piping Leak Detection - None
E00 - Piping Secondary Containment - None
H00 - Tank Leak Detection - None
C00 - Pipe Location - No Piping
F00 - Pipe External Protection - None
G12 - Tank Secondary Containment - Double-Walled (AG only)
A00 - Tank Internal Protection - None
B01 - Tank External Protection - Painted/Asphalt Coating
K00 - Spill Prevention - None

Tank Location:	Aboveground - on saddles, legs, racks, etc.... Tank bottom is elevated above grade or tank pad, allowing visual inspection.
Tank Type:	Steel/Carbon Steel/Iron
Tank Status:	In Service
Pipe Model:	Not reported
Install Date:	04/01/2011
Capacity Gallons:	280
Tightness Test Method:	NN
Date Test:	Not reported
Next Test Date:	Not reported
Date Tank Closed:	Not reported
Register:	True
Modified By:	NRLOMBAR
Last Modified:	04/14/2017
Material Name:	waste oil/used oil

BG767 **SUSAN MAINTENANCE CORP.** **NY AST** **A100350449**
374 4TH AVENUE **N/A**
< 1/8 **BROOKLKYN, NY 11215**
1 ft.

Site 24 of 26 in cluster BG

Relative: Higher
Actual: 25 ft.

AST:

Region:	STATE
DEC Region:	2
Site Status:	Active
Facility Id:	2-611328
Program Type:	PBS
UTM X:	585641.13228
UTM Y:	4502949.08724
Expiration Date:	01/03/2022
Site Type:	Auto Service/Repair (No Gasoline Sales)

Affiliation Records:

Site Id:	434059
Affiliation Type:	Mail Contact
Company Name:	SUSAN MAINT. CORP.
Contact Type:	Not reported
Contact Name:	D SINGH
Address1:	374 4TH AVENUE
Address2:	Not reported
City:	BROOKLYN
State:	NY
Zip Code:	11215

SUSAN MAINTENANCE CORP. (Continued) **A100350449**

Country Code:	001
Phone:	(212) 860-3110
EMail:	D.JTAXI1@AOL.COM
Fax Number:	Not reported
Modified By:	DAFRANCI
Date Last Modified:	2018-02-23

Site Id:	434059
Affiliation Type:	Facility Operator
Company Name:	SUSAN MAINTENANCE CORP
Contact Type:	Not reported
Contact Name:	D J SINGH
Address1:	Not reported
Address2:	Not reported
City:	Not reported
State:	NN
Zip Code:	Not reported
Country Code:	001
Phone:	(718) 222-4040
EMail:	Not reported
Fax Number:	Not reported
Modified By:	MSBAPTIS
Date Last Modified:	2010-04-27

Site Id:	434059
Affiliation Type:	Emergency Contact
Company Name:	SUSAN F. LAMMEY
Contact Type:	Not reported
Contact Name:	D J SINGH
Address1:	Not reported
Address2:	Not reported
City:	Not reported
State:	NN
Zip Code:	Not reported
Country Code:	001
Phone:	(718) 222-4040
EMail:	Not reported
Fax Number:	Not reported
Modified By:	MSBAPTIS
Date Last Modified:	2010-04-27

Site Id:	434059
Affiliation Type:	Facility Owner
Company Name:	374 4TH AVE. LLC CORP.
Contact Type:	MANAGER
Contact Name:	D J SINGH
Address1:	374 4TH AVE.
Address2:	Not reported
City:	BROOKLYN
State:	NY
Zip Code:	11215
Country Code:	001
Phone:	(718) 222-4040
EMail:	Not reported
Fax Number:	Not reported
Modified By:	DAFRANCI
Date Last Modified:	2018-02-23

SUSAN MAINTENANCE CORP. (Continued) **A100350449**

Tank Info:

Tank Number:	001
Tank Id:	234098
Material Code:	0015
Common Name of Substance:	Motor Oil

Equipment Records:

E00 - Piping Secondary Containment - None
J02 - Dispenser - Suction Dispenser
G01 - Tank Secondary Containment - Diking (Aboveground)
H06 - Tank Leak Detection - Impervious Barrier/Concrete Pad (A/G)
L00 - Piping Leak Detection - None
F00 - Pipe External Protection - None
A00 - Tank Internal Protection - None
B01 - Tank External Protection - Painted/Asphalt Coating
K00 - Spill Prevention - None
C01 - Pipe Location - Aboveground
I04 - Overfill - Product Level Gauge (A/G)
D03 - Pipe Type - Stainless Steel Alloy

Tank Location:	Aboveground - on saddles, legs, racks, etc.... Tank bottom is elevated above grade or tank pad, allowing visual inspection.
Tank Type:	Stainless Steel Alloy
Tank Status:	In Service
Pipe Model:	Not reported
Install Date:	11/01/1998
Capacity Gallons:	275
Tightness Test Method:	-
Date Test:	Not reported
Next Test Date:	Not reported
Date Tank Closed:	Not reported
Register:	True
Modified By:	DAFRANCI
Last Modified:	02/23/2018
Material Name:	motor oil

Tank Number:	002
Tank Id:	234099
Material Code:	0015
Common Name of Substance:	Motor Oil

Equipment Records:

G00 - Tank Secondary Containment - None
J02 - Dispenser - Suction Dispenser
L00 - Piping Leak Detection - None
H06 - Tank Leak Detection - Impervious Barrier/Concrete Pad (A/G)
F00 - Pipe External Protection - None
I04 - Overfill - Product Level Gauge (A/G)
C01 - Pipe Location - Aboveground
E00 - Piping Secondary Containment - None
K00 - Spill Prevention - None
A00 - Tank Internal Protection - None
B01 - Tank External Protection - Painted/Asphalt Coating
D03 - Pipe Type - Stainless Steel Alloy

Tank Location:	Aboveground - on saddles, legs, racks, etc.... Tank bottom is elevated

SUSAN MAINTENANCE CORP. (Continued) **A100350449**

	above grade or tank pad, allowing visual inspection.
Tank Type:	Stainless Steel Alloy
Tank Status:	In Service
Pipe Model:	Not reported
Install Date:	11/01/1998
Capacity Gallons:	275
Tightness Test Method:	-
Date Test:	Not reported
Next Test Date:	Not reported
Date Tank Closed:	Not reported
Register:	True
Modified By:	DAFRANCI
Last Modified:	02/23/2018
Material Name:	motor oil

Tank Number:	003
Tank Id:	234100
Material Code:	0021
Common Name of Substance:	Transmission Fluid

Equipment Records:

F00 - Pipe External Protection - None
H06 - Tank Leak Detection - Impervious Barrier/Concrete Pad (A/G)
L00 - Piping Leak Detection - None
E00 - Piping Secondary Containment - None
G00 - Tank Secondary Containment - None
J02 - Dispenser - Suction Dispenser
A00 - Tank Internal Protection - None
B01 - Tank External Protection - Painted/Asphalt Coating
K00 - Spill Prevention - None
C01 - Pipe Location - Aboveground
I04 - Overfill - Product Level Gauge (A/G)
D03 - Pipe Type - Stainless Steel Alloy

Tank Location:	Aboveground - on saddles, legs, racks, etc.... Tank bottom is elevated above grade or tank pad, allowing visual inspection.
Tank Type:	Stainless Steel Alloy
Tank Status:	In Service
Pipe Model:	Not reported
Install Date:	11/01/1998
Capacity Gallons:	275
Tightness Test Method:	-
Date Test:	Not reported
Next Test Date:	Not reported
Date Tank Closed:	Not reported
Register:	True
Modified By:	DAFRANCI
Last Modified:	02/23/2018
Material Name:	transmission fluid

Tank Number:	004
Tank Id:	234101
Material Code:	0022
Common Name of Substance:	Waste Oil/Used Oil

SUSAN MAINTENANCE CORP. (Continued) **A100350449**

Equipment Records:

D03 - Pipe Type - Stainless Steel Alloy
C01 - Pipe Location - Aboveground
I04 - Overfill - Product Level Gauge (A/G)
E00 - Piping Secondary Containment - None
H06 - Tank Leak Detection - Impervious Barrier/Concrete Pad (A/G)
L00 - Piping Leak Detection - None
F00 - Pipe External Protection - None
G00 - Tank Secondary Containment - None
J02 - Dispenser - Suction Dispenser
A00 - Tank Internal Protection - None
B01 - Tank External Protection - Painted/Asphalt Coating
K00 - Spill Prevention - None

Tank Location:	Aboveground - on saddles, legs, racks, etc.... Tank bottom is elevated above grade or tank pad, allowing visual inspection.
Tank Type:	Stainless Steel Alloy
Tank Status:	In Service
Pipe Model:	Not reported
Install Date:	11/01/1998
Capacity Gallons:	275
Tightness Test Method:	-
Date Test:	Not reported
Next Test Date:	Not reported
Date Tank Closed:	Not reported
Register:	True
Modified By:	DAFRANCI
Last Modified:	02/23/2018
Material Name:	waste oil/used oil

BJ768 **DIGITAL PLUS** **FINDS 1016109133**
411 3RD AVENUE **ECHO N/A**
< 1/8 **BROOKLYN, NY 11215**
1 ft.

Site 4 of 29 in cluster BJ

Relative: Higher

Actual: 17 ft.

FINDS:

Registry ID: 110019034338

Environmental Interest/Information System

AFS (Aerometric Information Retrieval System (AIRS) Facility Subsystem) replaces the former Compliance Data System (CDS), the National Emission Data System (NEDS), and the Storage and Retrieval of Aerometric Data (SAROAD). AIRS is the national repository for information concerning airborne pollution in the United States. AFS is used to track emissions and compliance data from industrial plants. AFS data are utilized by states to prepare State Implementation Plans to comply with regulatory programs and by EPA as an input for the estimation of total national emissions. AFS is undergoing a major redesign to support facility operating permits required under Title V of the Clean Air Act.

AIR SYNTHETIC MINOR

FIS (New York - Facility Information System) is New York's Department of Environmental Conservation (DEC) information system for tracking environmental facility information found across the State.

DIGITAL PLUS (Continued) **1016109133**

Click this hyperlink while viewing on your computer to access additional FINDS: detail in the EDR Site Report.

ECHO:
Envid: 1016109133
Registry ID: 110019034338
DFR URL: http://echo.epa.gov/detailed-facility-report?fid=110019034338

BG769 **PEP BOYS #0247** **NY UST** **U001831292**
354 4TH AVENUE **N/A**
< 1/8 **BROOKLYN, NY 11215**
1 ft.

Site 25 of 26 in cluster BG

Relative: Higher
Actual: 26 ft.

UST:
Id/Status: 2-032301 / Active
Program Type: PBS
Region: STATE
DEC Region: 2
Expiration Date: 07/26/2019
UTM X: 585623.77173
UTM Y: 4503035.58523
Site Type: Other Wholesale/Retail Sales

Affiliation Records:
Site Id: 204
Affiliation Type: Mail Contact
Company Name: PEP BOYS - MANNY, MOE & JACK
Contact Type: Not reported
Contact Name: ANGELA BANKS
Address1: 3111 W. ALLEGHENY AVENUE
Address2: ENVIRONMENTAL DEPARTMENT
City: PHILADELPHIA
State: PA
Zip Code: 19132
Country Code: 001
Phone: (215) 430-9645
EMail: ANGELA_BANKS@PEPBOYS.COM
Fax Number: Not reported
Modified By: CGFREEDM
Date Last Modified: 2014-09-23

Site Id: 204
Affiliation Type: Facility Operator
Company Name: PEP BOYS #0247
Contact Type: Not reported
Contact Name: PEP BOYS
Address1: Not reported
Address2: Not reported
City: Not reported
State: NN
Zip Code: Not reported
Country Code: 001
Phone: (718) 596-2833
EMail: Not reported
Fax Number: Not reported
Modified By: CGFREEDM

PEP BOYS #0247 (Continued) **U001831292**

Date Last Modified: 2014-08-05

Site Id: 204
Affiliation Type: Emergency Contact
Company Name: RELACO HOLDING CO., LLC
Contact Type: Not reported
Contact Name: ANGELA BANKS
Address1: Not reported
Address2: Not reported
City: Not reported
State: NN
Zip Code: Not reported
Country Code: 999
Phone: (267) 994-0038
EMail: Not reported
Fax Number: Not reported
Modified By: CGFREEDM
Date Last Modified: 2014-08-05

Site Id: 204
Affiliation Type: Facility Owner
Company Name: RELACO HOLDING CO., LLC
Contact Type: MANAGER
Contact Name: ANGELA BANKS
Address1: 362 KINGSLAND AVE.
Address2: Not reported
City: BROOKLYN
State: NY
Zip Code: 11222
Country Code: 001
Phone: (718) 391-5300
EMail: Not reported
Fax Number: Not reported
Modified By: CGFREEDM
Date Last Modified: 2014-08-05

Tank Info:

Tank Number: 001A
Tank ID: 51747
Tank Status: Closed - Removed
Material Name: Closed - Removed
Capacity Gallons: 550
Install Date: Not reported
Date Tank Closed: 04/01/1998
Registered: True
Tank Location: Underground
Tank Type: Steel/carbon steel
Material Code: 0008
Common Name of Substance: Diesel

Tightness Test Method: 01
Date Test: 12/01/1995
Next Test Date: Not reported
Pipe Model: Not reported
Modified By: TRANSLAT
Last Modified: 04/14/2017

PEP BOYS #0247 (Continued) **U001831292**

Equipment Records:

G00 - Tank Secondary Containment - None
J02 - Dispenser - Suction Dispenser
C02 - Pipe Location - Underground/On-ground
D02 - Pipe Type - Galvanized Steel
F00 - Pipe External Protection - None
A00 - Tank Internal Protection - None
B01 - Tank External Protection - Painted/Asphalt Coating
H00 - Tank Leak Detection - None
I00 - Overfill - None
B99 - Tank External Protection - Other

Tank Number:	001B
Tank ID:	51748
Tank Status:	Closed - Removed
Material Name:	Closed - Removed
Capacity Gallons:	550
Install Date:	Not reported
Date Tank Closed:	04/01/1998
Registered:	True
Tank Location:	Underground
Tank Type:	Steel/carbon steel
Material Code:	0008
Common Name of Substance:	Diesel
Tightness Test Method:	01
Date Test:	12/01/1995
Next Test Date:	Not reported
Pipe Model:	Not reported
Modified By:	TRANSLAT
Last Modified:	04/14/2017

Equipment Records:

G00 - Tank Secondary Containment - None
J02 - Dispenser - Suction Dispenser
C02 - Pipe Location - Underground/On-ground
D02 - Pipe Type - Galvanized Steel
F00 - Pipe External Protection - None
A00 - Tank Internal Protection - None
B01 - Tank External Protection - Painted/Asphalt Coating
H00 - Tank Leak Detection - None
I00 - Overfill - None
B99 - Tank External Protection - Other

Tank Number:	001C
Tank ID:	51749
Tank Status:	Closed - Removed
Material Name:	Closed - Removed
Capacity Gallons:	550
Install Date:	Not reported
Date Tank Closed:	04/01/1998
Registered:	True
Tank Location:	Underground
Tank Type:	Steel/carbon steel
Material Code:	0008

PEP BOYS #0247 (Continued) **U001831292**

Common Name of Substance: Diesel

Tightness Test Method: 01
Date Test: 12/01/1995
Next Test Date: Not reported
Pipe Model: Not reported
Modified By: TRANSLAT
Last Modified: 04/14/2017

Equipment Records:

G00 - Tank Secondary Containment - None
J02 - Dispenser - Suction Dispenser
C02 - Pipe Location - Underground/On-ground
D02 - Pipe Type - Galvanized Steel
F00 - Pipe External Protection - None
A00 - Tank Internal Protection - None
B01 - Tank External Protection - Painted/Asphalt Coating
H00 - Tank Leak Detection - None
I00 - Overfill - None
B99 - Tank External Protection - Other

Tank Number: 001D
Tank ID: 51750
Tank Status: Closed - Removed
Material Name: Closed - Removed
Capacity Gallons: 550
Install Date: Not reported
Date Tank Closed: 04/01/1998
Registered: True
Tank Location: Underground
Tank Type: Steel/carbon steel
Material Code: 0008
Common Name of Substance: Diesel

Tightness Test Method: 01
Date Test: 12/01/1995
Next Test Date: Not reported
Pipe Model: Not reported
Modified By: TRANSLAT
Last Modified: 04/14/2017

Equipment Records:

C02 - Pipe Location - Underground/On-ground
G00 - Tank Secondary Containment - None
J02 - Dispenser - Suction Dispenser
D02 - Pipe Type - Galvanized Steel
F00 - Pipe External Protection - None
A00 - Tank Internal Protection - None
B01 - Tank External Protection - Painted/Asphalt Coating
H00 - Tank Leak Detection - None
I00 - Overfill - None
B99 - Tank External Protection - Other

Tank Number: 001E
Tank ID: 51752
Tank Status: Closed - Removed

PEP BOYS #0247 (Continued) **U001831292**

Material Name:	Closed - Removed
Capacity Gallons:	550
Install Date:	Not reported
Date Tank Closed:	04/01/1998
Registered:	True
Tank Location:	Underground
Tank Type:	Steel/carbon steel
Material Code:	0008
Common Name of Substance:	Diesel
Tightness Test Method:	01
Date Test:	12/01/1995
Next Test Date:	Not reported
Pipe Model:	Not reported
Modified By:	TRANSLAT
Last Modified:	04/14/2017

Equipment Records:

G00 - Tank Secondary Containment - None
J02 - Dispenser - Suction Dispenser
C02 - Pipe Location - Underground/On-ground
D02 - Pipe Type - Galvanized Steel
F00 - Pipe External Protection - None
A00 - Tank Internal Protection - None
B01 - Tank External Protection - Painted/Asphalt Coating
H00 - Tank Leak Detection - None
I00 - Overfill - None
B99 - Tank External Protection - Other

Tank Number:	001F
Tank ID:	51751
Tank Status:	Closed - Removed
Material Name:	Closed - Removed
Capacity Gallons:	550
Install Date:	Not reported
Date Tank Closed:	04/01/1998
Registered:	True
Tank Location:	Underground
Tank Type:	Steel/carbon steel
Material Code:	0008
Common Name of Substance:	Diesel
Tightness Test Method:	01
Date Test:	12/01/1995
Next Test Date:	Not reported
Pipe Model:	Not reported
Modified By:	TRANSLAT
Last Modified:	04/14/2017

Equipment Records:

J02 - Dispenser - Suction Dispenser
C02 - Pipe Location - Underground/On-ground
G00 - Tank Secondary Containment - None
D02 - Pipe Type - Galvanized Steel
F00 - Pipe External Protection - None
A00 - Tank Internal Protection - None
B01 - Tank External Protection - Painted/Asphalt Coating

PEP BOYS #0247 (Continued) **U001831292**

I00 - Overfill - None
H00 - Tank Leak Detection - None
B99 - Tank External Protection - Other

Tank Number:	002A
Tank ID:	51754
Tank Status:	Closed - Removed
Material Name:	Closed - Removed
Capacity Gallons:	550
Install Date:	Not reported
Date Tank Closed:	04/01/1998
Registered:	True
Tank Location:	Underground
Tank Type:	Steel/carbon steel
Material Code:	0008
Common Name of Substance:	Diesel
Tightness Test Method:	01
Date Test:	12/01/1995
Next Test Date:	Not reported
Pipe Model:	Not reported
Modified By:	TRANSLAT
Last Modified:	04/14/2017

Equipment Records:

J02 - Dispenser - Suction Dispenser
C02 - Pipe Location - Underground/On-ground
G00 - Tank Secondary Containment - None
D02 - Pipe Type - Galvanized Steel
F00 - Pipe External Protection - None
A00 - Tank Internal Protection - None
B01 - Tank External Protection - Painted/Asphalt Coating
I00 - Overfill - None
H00 - Tank Leak Detection - None
B99 - Tank External Protection - Other

Tank Number:	002B
Tank ID:	51755
Tank Status:	Closed - Removed
Material Name:	Closed - Removed
Capacity Gallons:	550
Install Date:	Not reported
Date Tank Closed:	04/01/1998
Registered:	True
Tank Location:	Underground
Tank Type:	Steel/carbon steel
Material Code:	0008
Common Name of Substance:	Diesel
Tightness Test Method:	01
Date Test:	12/01/1995
Next Test Date:	Not reported
Pipe Model:	Not reported
Modified By:	TRANSLAT
Last Modified:	04/14/2017

PEP BOYS #0247 (Continued) **U001831292**

Equipment Records:

G00 - Tank Secondary Containment - None
J02 - Dispenser - Suction Dispenser
C02 - Pipe Location - Underground/On-ground
D02 - Pipe Type - Galvanized Steel
F00 - Pipe External Protection - None
A00 - Tank Internal Protection - None
B01 - Tank External Protection - Painted/Asphalt Coating
H00 - Tank Leak Detection - None
I00 - Overfill - None
B99 - Tank External Protection - Other

Tank Number:	002C
Tank ID:	51756
Tank Status:	Closed - Removed
Material Name:	Closed - Removed
Capacity Gallons:	550
Install Date:	Not reported
Date Tank Closed:	04/01/1998
Registered:	True
Tank Location:	Underground
Tank Type:	Steel/carbon steel
Material Code:	0008
Common Name of Substance:	Diesel
Tightness Test Method:	01
Date Test:	12/01/1995
Next Test Date:	Not reported
Pipe Model:	Not reported
Modified By:	TRANSLAT
Last Modified:	04/14/2017

Equipment Records:

G00 - Tank Secondary Containment - None
J02 - Dispenser - Suction Dispenser
C02 - Pipe Location - Underground/On-ground
F00 - Pipe External Protection - None
D02 - Pipe Type - Galvanized Steel
A00 - Tank Internal Protection - None
B01 - Tank External Protection - Painted/Asphalt Coating
H00 - Tank Leak Detection - None
I00 - Overfill - None
B99 - Tank External Protection - Other

Tank Number:	002D
Tank ID:	51758
Tank Status:	Closed - Removed
Material Name:	Closed - Removed
Capacity Gallons:	550
Install Date:	Not reported
Date Tank Closed:	04/01/1998
Registered:	True
Tank Location:	Underground
Tank Type:	Steel/carbon steel
Material Code:	0008

PEP BOYS #0247 (Continued) **U001831292**

Common Name of Substance: Diesel

Tightness Test Method: 01
Date Test: 12/01/1995
Next Test Date: Not reported
Pipe Model: Not reported
Modified By: TRANSLAT
Last Modified: 04/14/2017

Equipment Records:

J02 - Dispenser - Suction Dispenser
C02 - Pipe Location - Underground/On-ground
G00 - Tank Secondary Containment - None
D02 - Pipe Type - Galvanized Steel
F00 - Pipe External Protection - None
A00 - Tank Internal Protection - None
B01 - Tank External Protection - Painted/Asphalt Coating
I00 - Overfill - None
H00 - Tank Leak Detection - None
B99 - Tank External Protection - Other

Tank Number: 003A
Tank ID: 54676
Tank Status: Closed - Removed
Material Name: Closed - Removed
Capacity Gallons: 550
Install Date: Not reported
Date Tank Closed: Not reported
Registered: True
Tank Location: Underground
Tank Type: Steel/carbon steel
Material Code: 0009
Common Name of Substance: Gasoline

Tightness Test Method: NN
Date Test: Not reported
Next Test Date: Not reported
Pipe Model: Not reported
Modified By: TRANSLAT
Last Modified: 04/14/2017

Equipment Records:

C02 - Pipe Location - Underground/On-ground
G00 - Tank Secondary Containment - None
D02 - Pipe Type - Galvanized Steel
F00 - Pipe External Protection - None
B01 - Tank External Protection - Painted/Asphalt Coating
A00 - Tank Internal Protection - None
H00 - Tank Leak Detection - None
I00 - Overfill - None
B99 - Tank External Protection - Other

Tank Number: 003B
Tank ID: 54677
Tank Status: Closed - Removed
Material Name: Closed - Removed

PEP BOYS #0247 (Continued) **U001831292**

Capacity Gallons:	550
Install Date:	Not reported
Date Tank Closed:	Not reported
Registered:	True
Tank Location:	Underground
Tank Type:	Steel/carbon steel
Material Code:	0009
Common Name of Substance:	Gasoline
Tightness Test Method:	NN
Date Test:	Not reported
Next Test Date:	Not reported
Pipe Model:	Not reported
Modified By:	TRANSLAT
Last Modified:	04/14/2017

Equipment Records:

C02 - Pipe Location - Underground/On-ground
G00 - Tank Secondary Containment - None
D02 - Pipe Type - Galvanized Steel
F00 - Pipe External Protection - None
B01 - Tank External Protection - Painted/Asphalt Coating
A00 - Tank Internal Protection - None
H00 - Tank Leak Detection - None
I00 - Overfill - None
B99 - Tank External Protection - Other

BG770 **CON EDISON SERVICE BOX: 57586** **FINDS 1016893549**
4TH AVE & 5TH ST SB 57586 50 F **ECHO N/A**
< 1/8 **BROOKLYN, NY 11220**
1 ft.

Site 26 of 26 in cluster BG

Relative: Higher

Actual: 25 ft.

FINDS:

Registry ID: 110060179658

Environmental Interest/Information System

RCRAInfo is a national information system that supports the Resource Conservation and Recovery Act (RCRA) program through the tracking of events and activities related to facilities that generate, transport, and treat, store, or dispose of hazardous waste. RCRAInfo allows RCRA program staff to track the notification, permit, compliance, and corrective action activities required under RCRA.

Click this hyperlink while viewing on your computer to access additional FINDS: detail in the EDR Site Report.

ECHO:

Envid:	1016893549
Registry ID:	110060179658
DFR URL:	http://echo.epa.gov/detailed-facility-report?fid=110060179658

BL771 **CON EDISON SERVICE BOX: 54713** **FINDS 1017755625**
253 11TH ST **ECHO N/A**
< 1/8 **BROOKLYN, NY 11215**
1 ft.

Site 1 of 25 in cluster BL

Relative: Higher

Actual: 46 ft.

FINDS:

Registry ID: 110063789495

Environmental Interest/Information System
RCRAInfo is a national information system that supports the Resource Conservation and Recovery Act (RCRA) program through the tracking of events and activities related to facilities that generate, transport, and treat, store, or dispose of hazardous waste. RCRAInfo allows RCRA program staff to track the notification, permit, compliance, and corrective action activities required under RCRA.

Click this hyperlink while viewing on your computer to access additional FINDS: detail in the EDR Site Report.

ECHO:

Envid:	1017755625
Registry ID:	110063789495
DFR URL:	http://echo.epa.gov/detailed-facility-report?fid=110063789495

BM772 **PUBLIC SCHOOL 763 - BROOKLYN K763** **NY AST U004077205**
211 8TH STREET **N/A**
< 1/8 **BROOKLYN, NY 11228**
1 ft.

Site 1 of 16 in cluster BM

Relative: Higher

Actual: 33 ft.

AST:

Region:	STATE
DEC Region:	2
Site Status:	Active
Facility Id:	2-219983
Program Type:	PBS
UTM X:	583369.16044
UTM Y:	4495662.67114
Expiration Date:	10/29/2022
Site Type:	School

Affiliation Records:

Site Id:	8459
Affiliation Type:	Facility Owner
Company Name:	CHURCH OF ST. THOMAS AQUINAS
Contact Type:	MANAGER
Contact Name:	MUNENDRA SHARMA
Address1:	249 9TH STREET
Address2:	Not reported
City:	BROOKLYN
State:	NY
Zip Code:	11215
Country Code:	001
Phone:	Not reported
EMail:	Not reported
Fax Number:	Not reported
Modified By:	MRBARROW

PUBLIC SCHOOL 763 - BROOKLYN K763 (Continued) **U004077205**

Date Last Modified: 2018-01-23

Site Id: 8459
Affiliation Type: Mail Contact
Company Name: NEW YORK CITY DEPARTMENT OF EDUCATION
Contact Type: MANAGER, FUEL DIVISION
Contact Name: MUNENDRA SHARMA
Address1: 44-36 VERNON BOULEVARD
Address2: Not reported
City: LONG ISLAND CITY
State: NY
Zip Code: 11101
Country Code: 001
Phone: (718) 349-5752
EMail: Not reported
Fax Number: Not reported
Modified By: ACDANIEL
Date Last Modified: 2018-07-17

Site Id: 8459
Affiliation Type: Facility Operator
Company Name: PUBLIC SCHOOL 763 - BROOKLYN K763
Contact Type: Not reported
Contact Name: ADRIAN AGEDA
Address1: Not reported
Address2: Not reported
City: Not reported
State: NN
Zip Code: Not reported
Country Code: 001
Phone: (718) 778-1628
EMail: Not reported
Fax Number: Not reported
Modified By: MRBARROW
Date Last Modified: 2018-01-23

Site Id: 8459
Affiliation Type: Emergency Contact
Company Name: CHURCH OF ST. THOMAS AQUINAS
Contact Type: Not reported
Contact Name: KEN MAHADEO
Address1: Not reported
Address2: Not reported
City: Not reported
State: NN
Zip Code: Not reported
Country Code: 999
Phone: (646) 210-7918
EMail: Not reported
Fax Number: Not reported
Modified By: NTFREEMA
Date Last Modified: 2015-06-30

Tank Info:

Tank Number: 001
Tank Id: 28370

PUBLIC SCHOOL 763 - BROOKLYN K763 (Continued) **U004077205**

Material Code: 0001
Common Name of Substance: #2 Fuel Oil (On-Site Consumption)

Equipment Records:

E00 - Piping Secondary Containment - None
A00 - Tank Internal Protection - None
B01 - Tank External Protection - Painted/Asphalt Coating
D01 - Pipe Type - Steel/Carbon Steel/Iron
F01 - Pipe External Protection - Painted/Asphalt Coating
K00 - Spill Prevention - None
C03 - Pipe Location - Aboveground/Underground Combination
J02 - Dispenser - Suction Dispenser
I04 - Overfill - Product Level Gauge (A/G)
H06 - Tank Leak Detection - Impervious Barrier/Concrete Pad (A/G)
L00 - Piping Leak Detection - None
G02 - Tank Secondary Containment - Vault (w/access)
I05 - Overfill - Vent Whistle

Tank Location: Aboveground - on saddles, legs, racks, etc.... Tank bottom is elevated above grade or tank pad, allowing visual inspection.
Tank Type: Steel/Carbon Steel/Iron
Tank Status: In Service
Pipe Model: Not reported
Install Date: 09/02/1949
Capacity Gallons: 3000
Tightness Test Method: 03
Date Test: 04/01/1998
Next Test Date: Not reported
Date Tank Closed: Not reported
Register: True
Modified By: MRBARROW
Last Modified: 01/23/2018
Material Name: #2 fuel oil (on-site consumption)

BL773 **MARIO'S FRENCH CLEANERS** **FINDS** **1016199288**
457 FOURTH AVENUE **ECHO** **N/A**
< 1/8 **BROOKLYN, NY 11215**
1 ft.

Site 2 of 25 in cluster BL

Relative: Higher

Actual: 41 ft.

FINDS:

Registry ID: 110004394637

Environmental Interest/Information System

AFS (Aerometric Information Retrieval System (AIRS) Facility Subsystem) replaces the former Compliance Data System (CDS), the National Emission Data System (NEDS), and the Storage and Retrieval of Aerometric Data (SAROAD). AIRS is the national repository for information concerning airborne pollution in the United States. AFS is used to track emissions and compliance data from industrial plants. AFS data are utilized by states to prepare State Implementation Plans to comply with regulatory programs and by EPA as an input for the estimation of total national emissions. AFS is undergoing a major redesign to support facility operating permits required under Title V of the Clean Air Act.

RCRAInfo is a national information system that supports the Resource

MARIO'S FRENCH CLEANERS (Continued) **1016199288**

Conservation and Recovery Act (RCRA) program through the tracking of events and activities related to facilities that generate, transport, and treat, store, or dispose of hazardous waste. RCRAInfo allows RCRA program staff to track the notification, permit, compliance, and corrective action activities required under RCRA.

FIS (New York - Facility Information System) is New York's Department of Environmental Conservation (DEC) information system for tracking environmental facility information found across the State.

AIR MINOR

Click this hyperlink while viewing on your computer to access additional FINDS: detail in the EDR Site Report.

ECHO:

Envid:	1016199288
Registry ID:	110004394637
DFR URL:	http://echo.epa.gov/detailed-facility-report?fid=110004394637

BN774 **CON EDISON - MANHOLE 5437** **RCRA-LQG 1016960702**
456 4 AVE **NY MANIFEST NYP004328274**
< 1/8 **BROOKLYN, NY 11201**
1 ft.

Site 1 of 6 in cluster BN

Relative: Higher
Actual: 36 ft.

RCRA-LQG:

Date form received by agency:	03/27/2014
Facility name:	CON EDISON - MANHOLE 5437
Facility address:	456 4 AVE BROOKLYN, NY 11201
EPA ID:	NYP004328274
Mailing address:	IRVING PLACE, 15TH FL NE NEW YORK, NY 10003
Contact:	DENNIS HUACON
Contact address:	IRVING PLACE, 15TH FL NE NEW YORK, NY 10003
Contact country:	US
Contact telephone:	212-460-2757
Contact email:	HUACOND@CONED.COM
EPA Region:	02
Classification:	Large Quantity Generator
Description:	Handler: generates 1,000 kg or more of hazardous waste during any calendar month; or generates more than 1 kg of acutely hazardous waste during any calendar month; or generates more than 100 kg of any residue or contaminated soil, waste or other debris resulting from the cleanup of a spill, into or on any land or water, of acutely hazardous waste during any calendar month; or generates 1 kg or less of acutely hazardous waste during any calendar month, and accumulates more than 1 kg of acutely hazardous waste at any time; or generates 100 kg or less of any residue or contaminated soil, waste or other debris resulting from the cleanup of a spill, into or on any land or water, of acutely hazardous waste during any calendar month, and accumulates more than 100 kg of that material at any time

CON EDISON - MANHOLE 5437 (Continued) **1016960702**

Owner/Operator Summary:

Owner/operator name:	CONSOLIDATED EDISON COMPANY OF NY, INC.
Owner/operator address:	IRVING PLACE
	NEW YORK, NY 10003
Owner/operator country:	US
Owner/operator telephone:	Not reported
Owner/operator email:	Not reported
Owner/operator fax:	Not reported
Owner/operator extension:	Not reported
Legal status:	Private
Owner/Operator Type:	Operator
Owner/Op start date:	07/12/2013
Owner/Op end date:	Not reported

Owner/operator name:	CONSOLIDATED EDISON COMPANY OF NY, INC.
Owner/operator address:	IRVING PLACE
	NEW YORK, NY 10003
Owner/operator country:	US
Owner/operator telephone:	Not reported
Owner/operator email:	Not reported
Owner/operator fax:	Not reported
Owner/operator extension:	Not reported
Legal status:	Private
Owner/Operator Type:	Owner
Owner/Op start date:	07/12/2013
Owner/Op end date:	Not reported

Handler Activities Summary:

U.S. importer of hazardous waste:	No
Mixed waste (haz. and radioactive):	No
Recycler of hazardous waste:	No
Transporter of hazardous waste:	No
Treater, storer or disposer of HW:	No
Underground injection activity:	No
On-site burner exemption:	No
Furnace exemption:	No
Used oil fuel burner:	No
Used oil processor:	No
User oil refiner:	No
Used oil fuel marketer to burner:	No
Used oil Specification marketer:	No
Used oil transfer facility:	No
Used oil transporter:	No

. Waste code:	D008
. Waste name:	LEAD

Historical Generators:

Date form received by agency:	08/12/2013
Site name:	CON EDISON MANHOLE: 5437
Classification:	Not a generator, verified

Date form received by agency:	07/12/2013
Site name:	CON EDISON MANHOLE: 5437
Classification:	Conditionally Exempt Small Quantity Generator

CON EDISON - MANHOLE 5437 (Continued) **1016960702**

Violation Status: No violations found

NY MANIFEST:
Country: USA
EPA ID: NYP004328274
Facility Status: Not reported
Location Address 1: 456 4 AVE
Code: BP
Location Address 2: Not reported
Total Tanks: Not reported
Location City: BROOKLYN
Location State: NY
Location Zip: 11201
Location Zip 4: Not reported

NY MANIFEST:
EPAID: NYP004328274
Mailing Name: CON EDISON
Mailing Contact: CON EDISON
Mailing Address 1: 4 IRVING PLACE 15TH FLOOR
Mailing Address 2: Not reported
Mailing City: NEW YORK
Mailing State: NY
Mailing Zip: 10003
Mailing Zip 4: Not reported
Mailing Country: USA
Mailing Phone: 2124603770

NY MANIFEST:
Document ID: Not reported
Manifest Status: Not reported
seq: Not reported
Year: 2013
Trans1 State ID: NJD003812047
Trans2 State ID: NJD003812047
Generator Ship Date: 07/12/2013
Trans1 Recv Date: 07/12/2013
Trans2 Recv Date: 07/12/2013
TSD Site Recv Date: 07/12/2013
Part A Recv Date: Not reported
Part B Recv Date: Not reported
Generator EPA ID: NYP004328274
Trans1 EPA ID: Not reported
Trans2 EPA ID: Not reported
TSDF ID 1: NJD991291105
TSDF ID 2: Not reported
Manifest Tracking Number: 002084449GBF
Import Indicator: N
Export Indicator: N
Discr Quantity Indicator: N
Discr Type Indicator: N
Discr Residue Indicator: N
Discr Partial Reject Indicator: N
Discr Full Reject Indicator: N
Manifest Ref Number: Not reported
Alt Facility RCRA ID: Not reported
Alt Facility Sign Date: Not reported
MGMT Method Type Code: H110

CON EDISON - MANHOLE 5437 (Continued) **1016960702**

Waste Code:	Not reported
Waste Code:	Not reported
Waste Code:	Not reported
Waste Code:	Not reported
Waste Code:	Not reported
Waste Code:	Not reported
Quantity:	300
Units:	G - Gallons (liquids only)* (8.3 pounds)
Number of Containers:	1
Container Type:	TT - Cargo tank, tank trucks
Handling Method:	T Chemical, physical, or biological treatment.
Specific Gravity:	1
Waste Code:	D008
Waste Code 1_2:	Not reported
Waste Code 1_3:	Not reported
Waste Code 1_4:	Not reported
Waste Code 1_5:	Not reported
Waste Code 1_6:	Not reported

Click this hyperlink while viewing on your computer to access
-1 additional NY MANIFEST: record(s) in the EDR Site Report.

BI775 **NYC FIRE DEPT - ENGINE COMPANY 239** **FINDS 1010447280**
395 4TH AVE **ECHO N/A**
< 1/8 **BROOKLYN, NY 11215**
1 ft.

Site 27 of 43 in cluster BI

Relative: Higher

Actual: 28 ft.

FINDS:

Registry ID: 110031429470

Environmental Interest/Information System
RCRAInfo is a national information system that supports the Resource Conservation and Recovery Act (RCRA) program through the tracking of events and activities related to facilities that generate, transport, and treat, store, or dispose of hazardous waste. RCRAInfo allows RCRA program staff to track the notification, permit, compliance, and corrective action activities required under RCRA.

Registry ID: 110060183769

Environmental Interest/Information System
RCRAInfo is a national information system that supports the Resource Conservation and Recovery Act (RCRA) program through the tracking of events and activities related to facilities that generate, transport, and treat, store, or dispose of hazardous waste. RCRAInfo allows RCRA program staff to track the notification, permit, compliance, and corrective action activities required under RCRA.

Click this hyperlink while viewing on your computer to access
additional FINDS: detail in the EDR Site Report.

ECHO:

Envid: 1010447280

NYC FIRE DEPT - ENGINE COMPANY 239 (Continued) **1010447280**

Registry ID: 110031429470
DFR URL: http://echo.epa.gov/detailed-facility-report?fid=110031429470

Envid: 1010447280
Registry ID: 110060183769
DFR URL: http://echo.epa.gov/detailed-facility-report?fid=110060183769

BL776 **APARTMENT HOUSE** **NY AST** **U003391977**
300/04 10TH ST **N/A**
< 1/8 **BROOKLYN, NY 11215**
1 ft.

Site 3 of 25 in cluster BL

Relative:
Higher

Actual:
41 ft.

AST:
Region: STATE
DEC Region: 2
Site Status: Active
Facility Id: 2-404926
Program Type: PBS
UTM X: 585485.52799
UTM Y: 4502544.35756
Expiration Date: 06/11/2019
Site Type: Apartment Building/Office Building

Affiliation Records:
Site Id: 19498
Affiliation Type: Mail Contact
Company Name: SILVERSTONE PROPERTY GROUP
Contact Type: Not reported
Contact Name: JASON NUNEZ
Address1: 825 THIRD AVENUE, 37TH FLOOR
Address2: Not reported
City: NEW YORK
State: NY
Zip Code: 10022
Country Code: 001
Phone: (646) 747-3390
EMail: SERVICE@SILVERSTONEPG.COM
Fax Number: Not reported
Modified By: LSZINOMA
Date Last Modified: 2014-10-23

Site Id: 19498
Affiliation Type: Facility Operator
Company Name: APARTMENT HOUSE
Contact Type: Not reported
Contact Name: KEN MOORE
Address1: Not reported
Address2: Not reported
City: Not reported
State: NN
Zip Code: Not reported
Country Code: 001
Phone: (347) 241-1141
EMail: Not reported
Fax Number: Not reported
Modified By: LSZINOMA
Date Last Modified: 2014-10-23

APARTMENT HOUSE (Continued) **U003391977**

Site Id:	19498
Affiliation Type:	Emergency Contact
Company Name:	300-304 10TH STREET FT LLC
Contact Type:	Not reported
Contact Name:	Not reported
Address1:	Not reported
Address2:	Not reported
City:	Not reported
State:	NN
Zip Code:	Not reported
Country Code:	999
Phone:	Not reported
EMail:	Not reported
Fax Number:	Not reported
Modified By:	LSZINOMA
Date Last Modified:	2014-10-23

Site Id:	19498
Affiliation Type:	Facility Owner
Company Name:	300-304 10TH STREET FT LLC
Contact Type:	PROPERTY MANAGER
Contact Name:	DANIEL HOCHBERG
Address1:	825 THIRD AVENUE, 37TH FLOOR
Address2:	Not reported
City:	NEW YORK
State:	NY
Zip Code:	10022
Country Code:	001
Phone:	(646) 786-8000
EMail:	Not reported
Fax Number:	Not reported
Modified By:	LSZINOMA
Date Last Modified:	2014-10-23

Tank Info:

Tank Number:	001
Tank Id:	23035
Material Code:	0001
Common Name of Substance:	#2 Fuel Oil (On-Site Consumption)

Equipment Records:

I04 - Overfill - Product Level Gauge (A/G)
G00 - Tank Secondary Containment - None
J02 - Dispenser - Suction Dispenser
K99 - Spill Prevention - Other
A00 - Tank Internal Protection - None
B00 - Tank External Protection - None
C00 - Pipe Location - No Piping
F00 - Pipe External Protection - None
D00 - Pipe Type - No Piping
E00 - Piping Secondary Containment - None
H00 - Tank Leak Detection - None
L09 - Piping Leak Detection - Exempt Suction Piping

Tank Location: Aboveground - contact with soil.... Tank bottom rests on soil, allowing no visual inspection.

APARTMENT HOUSE (Continued) **U003391977**

Tank Type:	Steel/Carbon Steel/Iron
Tank Status:	In Service
Pipe Model:	Not reported
Install Date:	01/01/1948
Capacity Gallons:	5000
Tightness Test Method:	NN
Date Test:	Not reported
Next Test Date:	Not reported
Date Tank Closed:	Not reported
Register:	True
Modified By:	LSZINOMA
Last Modified:	04/14/2017
Material Name:	#2 fuel oil (on-site consumption)

BM777 **MANHOLE 5415** **NY Spills** **S104880063**
7TH ST & 4TH AVE **N/A**
< 1/8 **BROOKLYN, NY**
1 ft.

Site 2 of 16 in cluster BM

Relative: **Higher**
Actual: **28 ft.**

SPILLS:

Spill Number/Closed Date:	0008777 / 2001-12-17
Facility ID:	0008777
Facility Type:	ER
DER Facility ID:	167166
Site ID:	200904
DEC Region:	2
Spill Cause:	Equipment Failure
Spill Class:	C4
SWIS:	2401
Spill Date:	2000-10-27
Investigator:	OKWUOHA
Referred To:	Not reported
Reported to Dept:	2000-10-27
CID:	322
Water Affected:	Not reported
Spill Source:	Commercial/Industrial
Spill Notifier:	Responsible Party
Cleanup Ceased:	Not reported
Cleanup Meets Std:	False
Last Inspection:	Not reported
Recommended Penalty:	False
UST Trust:	False
Remediation Phase:	0
Date Entered In Computer:	2000-10-27
Spill Record Last Update:	2001-12-17
Spiller Name:	CALLER
Spiller Company:	CON ED
Spiller Address:	4 IRVING PLACE
Spiller Company:	001
Contact Name:	Not reported
DEC Memo:	""
Remarks:	"leak from cable end - 1 pt oil onto a concrete pad - samples taken and clean up pending results - con ed #134137"

All Materials:

Site ID:	200904
Operable Unit ID:	831224

MANHOLE 5415 (Continued) **S104880063**

Operable Unit:	01
Material ID:	546275
Material Code:	0541A
Material Name:	dielectric fluid
Case No.:	Not reported
Material FA:	Petroleum
Quantity:	1.00
Units:	G
Recovered:	.00
Oxygenate:	Not reported

BN778 **CON EDISON - MANHOLE M5402** **NY MANIFEST** **S121968336**
254 9TH ST **N/A**
< 1/8 **BROOKLYN, NY 11215**
1 ft.

Site 2 of 6 in cluster BN

Relative: Higher
Actual: 34 ft.

NY MANIFEST:

Country:	USA
EPA ID:	NYP005107770
Facility Status:	Not reported
Location Address 1:	254 9TH ST
Code:	BP
Location Address 2:	Not reported
Total Tanks:	Not reported
Location City:	BROOKLYN
Location State:	NY
Location Zip:	11215
Location Zip 4:	Not reported

NY MANIFEST:

EPAID:	NYP005107770
Mailing Name:	CON EDISON - MANHOLE M5402
Mailing Contact:	CON EDISON
Mailing Address 1:	4 IRVING PL
Mailing Address 2:	Not reported
Mailing City:	NEW YORK
Mailing State:	NY
Mailing Zip:	10003
Mailing Zip 4:	Not reported
Mailing Country:	USA
Mailing Phone:	Not reported

Click this hyperlink while viewing on your computer to access
-1 additional NY MANIFEST: record(s) in the EDR Site Report.

BL779 **CON EDISON** **NY MANIFEST** **S117061280**
253 11TH ST **N/A**
< 1/8 **BROOKLYN, NY 11215**
1 ft.

Site 4 of 25 in cluster BL

Relative:
Higher

Actual:
46 ft.

NY MANIFEST:

Country:	USA
EPA ID:	NYP004535761
Facility Status:	Not reported
Location Address 1:	253 11TH ST
Code:	BP
Location Address 2:	SB 54713
Total Tanks:	Not reported
Location City:	BROOKLYN
Location State:	NY
Location Zip:	11215
Location Zip 4:	Not reported

NY MANIFEST:

EPAID:	NYP004535761
Mailing Name:	CON EDISON
Mailing Contact:	TOM TEELING
Mailing Address 1:	4 IRVING PLACE 15TH FLOOR
Mailing Address 2:	Not reported
Mailing City:	NEW YORK
Mailing State:	NY
Mailing Zip:	10003
Mailing Zip 4:	Not reported
Mailing Country:	USA
Mailing Phone:	Not reported

NY MANIFEST:

Document ID:	Not reported
Manifest Status:	Not reported
seq:	Not reported
Year:	2014
Trans1 State ID:	NJ0000027193
Trans2 State ID:	Not reported
Generator Ship Date:	05/19/2014
Trans1 Recv Date:	05/19/2014
Trans2 Recv Date:	Not reported
TSD Site Recv Date:	05/23/2014
Part A Recv Date:	Not reported
Part B Recv Date:	Not reported
Generator EPA ID:	NYP004535761
Trans1 EPA ID:	Not reported
Trans2 EPA ID:	Not reported
TSDF ID 1:	NJD002200046
TSDF ID 2:	Not reported
Manifest Tracking Number:	013245588JJK
Import Indicator:	N
Export Indicator:	N
Discr Quantity Indicator:	N
Discr Type Indicator:	N
Discr Residue Indicator:	N
Discr Partial Reject Indicator:	N
Discr Full Reject Indicator:	N
Manifest Ref Number:	Not reported

CON EDISON (Continued) **S117061280**

Alt Facility RCRA ID:	Not reported
Alt Facility Sign Date:	Not reported
MGMT Method Type Code:	H110
Waste Code:	Not reported
Waste Code:	Not reported
Waste Code:	Not reported
Waste Code:	Not reported
Waste Code:	Not reported
Waste Code:	Not reported
Quantity:	50
Units:	G - Gallons (liquids only)* (8.3 pounds)
Number of Containers:	1
Container Type:	TT - Cargo tank, tank trucks
Handling Method:	T Chemical, physical, or biological treatment.
Specific Gravity:	1
Waste Code:	D008
Waste Code 1_2:	Not reported
Waste Code 1_3:	Not reported
Waste Code 1_4:	Not reported
Waste Code 1_5:	Not reported
Waste Code 1_6:	Not reported

Click this hyperlink while viewing on your computer to access
-1 additional NY MANIFEST: record(s) in the EDR Site Report.

BL780 **MARIO'S FRENCH CLEANERS** **NY DRYCLEANERS** **S110247227**
457 FOURTH AVE. **N/A**
< 1/8 **BROOKLYN, NY 11215**
1 ft.

Site 5 of 25 in cluster BL

Relative: DRYCLEANERS:
Higher

Facility ID:	2-6103-00508
Phone Number:	718-788-8615
Region:	Not reported
Registration Effective Date:	12/3/2001 12:19:00:61
Inspection Date:	07APR26
Install Date:	99
Drop Shop:	Not reported
Shutdown:	Not reported
Alternate Solvent:	Not reported
Current Business:	Not reported

Actual:
41 ft.

BI781 **FIRE HOUSE ENGINE 239** **NY AST** **U003652017**
395 FOURTH AVENUE **N/A**
< 1/8 **BROOKLYN, NY 11215**
1 ft.

Site 28 of 43 in cluster BI

Relative: AST:
Higher

Region:	STATE
DEC Region:	2
Site Status:	Unregulated/Closed
Facility Id:	2-600512
Program Type:	PBS

Actual:
28 ft.

FIRE HOUSE ENGINE 239 (Continued) **U003652017**

UTM X: 585606.56884
UTM Y: 4502792.75892
Expiration Date: N/A
Site Type: Other

Affiliation Records:

Site Id: 22493
Affiliation Type: Facility Owner
Company Name: NYC FIRE DEPARTMENT
Contact Type: Not reported
Contact Name: Not reported
Address1: 30-30 THOMPSON STREET
Address2: Not reported
City: LONG ISLAND CITY
State: NY
Zip Code: 11101
Country Code: 001
Phone: (718) 391-1064
EMail: Not reported
Fax Number: Not reported
Modified By: TRANSLAT
Date Last Modified: 2004-03-04

Site Id: 22493
Affiliation Type: Mail Contact
Company Name: FIRE DEPARTMENT
Contact Type: Not reported
Contact Name: DIR. - BLDGS. MAINT. DIV.
Address1: 48-34 35TH STREET
Address2: Not reported
City: LONG ISLAND CITY
State: NY
Zip Code: 11101
Country Code: 001
Phone: (718) 784-6510
EMail: Not reported
Fax Number: Not reported
Modified By: TRANSLAT
Date Last Modified: 2004-03-04

Site Id: 22493
Affiliation Type: Facility Operator
Company Name: FIRE HOUSE ENGINE 239
Contact Type: Not reported
Contact Name: COMPANY OFFICER
Address1: Not reported
Address2: Not reported
City: Not reported
State: NN
Zip Code: Not reported
Country Code: 001
Phone: (718) 965-8239
EMail: Not reported
Fax Number: Not reported
Modified By: TRANSLAT
Date Last Modified: 2004-03-04

Site Id: 22493

FIRE HOUSE ENGINE 239 (Continued) **U003652017**

Affiliation Type:	Emergency Contact
Company Name:	NYC FIRE DEPARTMENT
Contact Type:	Not reported
Contact Name:	EOC/NOTIFICATION DESK
Address1:	Not reported
Address2:	Not reported
City:	Not reported
State:	NN
Zip Code:	Not reported
Country Code:	999
Phone:	(718) 999-2094
EMail:	Not reported
Fax Number:	Not reported
Modified By:	MFLEONAR
Date Last Modified:	2018-03-12

Tank Info:

Tank Number:	001
Tank Id:	42877
Material Code:	0008
Common Name of Substance:	Diesel

Equipment Records:

	C01 - Pipe Location - Aboveground J02 - Dispenser - Suction Dispenser D02 - Pipe Type - Galvanized Steel G01 - Tank Secondary Containment - Diking (Aboveground) A00 - Tank Internal Protection - None B01 - Tank External Protection - Painted/Asphalt Coating F01 - Pipe External Protection - Painted/Asphalt Coating I02 - Overfill - High Level Alarm K01 - Spill Prevention - Catch Basin H05 - Tank Leak Detection - In-Tank System (ATG)
Tank Location:	Aboveground - on saddles, legs, racks, etc.... Tank bottom is elevated above grade or tank pad, allowing visual inspection.
Tank Type:	Steel/Carbon Steel/Iron
Tank Status:	In Service
Pipe Model:	Not reported
Install Date:	06/01/1996
Capacity Gallons:	550
Tightness Test Method:	NN
Date Test:	Not reported
Next Test Date:	Not reported
Date Tank Closed:	Not reported
Register:	True
Modified By:	TRANSLAT
Last Modified:	04/14/2017
Material Name:	diesel

Tank Number:	1
Tank Id:	42878
Material Code:	0001
Common Name of Substance:	#2 Fuel Oil (On-Site Consumption)

FIRE HOUSE ENGINE 239 (Continued) **U003652017**

Equipment Records:

H00 - Tank Leak Detection - None
I00 - Overfill - None
G00 - Tank Secondary Containment - None
J02 - Dispenser - Suction Dispenser
C01 - Pipe Location - Aboveground
B00 - Tank External Protection - None
F00 - Pipe External Protection - None
A00 - Tank Internal Protection - None
D01 - Pipe Type - Steel/Carbon Steel/Iron

Tank Location:	Aboveground - contact with soil.... Tank bottom rests on soil, allowing no visual inspection.
Tank Type:	Steel/Carbon Steel/Iron
Tank Status:	Closed - Removed
Pipe Model:	Not reported
Install Date:	Not reported
Capacity Gallons:	2000
Tightness Test Method:	NN
Date Test:	Not reported
Next Test Date:	Not reported
Date Tank Closed:	04/01/2001
Register:	True
Modified By:	TRANSLAT
Last Modified:	04/14/2017
Material Name:	#2 fuel oil (on-site consumption)

BL782 **CON EDISON SERVICE BOX: 35127** **FINDS 1016896382**
465 4TH AVE FRONT OF **ECHO N/A**
< 1/8 **NEW YORK, NY 10016**
1 ft.

Site 6 of 25 in cluster BL

Relative: Higher

Actual: 41 ft.

FINDS:

Registry ID: 110060208332

Environmental Interest/Information System
RCRAInfo is a national information system that supports the Resource Conservation and Recovery Act (RCRA) program through the tracking of events and activities related to facilities that generate, transport, and treat, store, or dispose of hazardous waste. RCRAInfo allows RCRA program staff to track the notification, permit, compliance, and corrective action activities required under RCRA.

Click this hyperlink while viewing on your computer to access additional FINDS: detail in the EDR Site Report.

ECHO:

Envid:	1016896382
Registry ID:	110060208332
DFR URL:	http://echo.epa.gov/detailed-facility-report?fid=110060208332

BL783 **CON EDISON - 4TH AVE** **PA MANIFEST** **S123093021**
470 4TH AVENUE **N/A**
< 1/8 **BROOKLYN, NY 11215**
1 ft.

Site 7 of 25 in cluster BL

Relative: Higher
Actual: 37 ft.

Manifest Details:

Year:	2017
Manifest Number:	009796738FLE
Manifest Type:	TSD Copy
Generator EPA Id:	NYP005023494
Generator Date:	01/23/2017
Mailing Address:	Not reported
Mailing City,St,Zip:	Not reported
Contact Name:	Not reported
Contact Phone:	Not reported
TSD EPA Id:	Not reported
TSD Date:	Not reported
TSD Facility Name:	Republic Environmental Systems (Pennsylvania) LLC
TSD Facility Address:	2869 Sandstone Dr
TSD Facility City:	Hatfield
TSD Facility State:	PA
Facility Telephone:	Not reported
Page Number:	1
Line Number:	1
Waste Number:	D008
Container Number:	1
Container Type:	Cargo tanks (tank trucks)
Waste Quantity:	50
Unit:	Gallons (liquids only)
Handling Code:	Not reported
TSP EPA Id:	PAD085690592
Date TSP Sig:	Not reported

BL784 **MARIOS CLEANERS** **RCRA-CESQG** **1004756603**
457 FOURTH AVE **ICIS** **NYD981077423**
< 1/8 **BROOKLYN, NY 11215** **US AIRS**
1 ft. **NY MANIFEST**

Site 8 of 25 in cluster BL

Relative: Higher
Actual: 41 ft.

RCRA-CESQG:

Date form received by agency:	01/01/2007
Facility name:	MARIOS CLEANERS
Facility address:	457 FOURTH AVE BROOKLYN, NY 11215
EPA ID:	NYD981077423
Mailing address:	FOURTH AVE BROOKLYN, NY 11215
Contact:	EUI SUP HWANG
Contact address:	FOURTH AVE BROOKLYN, NY 11215
Contact country:	US
Contact telephone:	718-788-8616
Contact email:	Not reported
EPA Region:	02
Classification:	Conditionally Exempt Small Quantity Generator
Description:	Handler: generates 100 kg or less of hazardous waste per calendar month, and accumulates 1000 kg or less of hazardous waste at any time; or generates 1 kg or less of acutely hazardous waste per calendar month, and accumulates at any time: 1 kg or less of acutely hazardous

MARIOS CLEANERS (Continued) **1004756603**

waste; or 100 kg or less of any residue or contaminated soil, waste or other debris resulting from the cleanup of a spill, into or on any land or water, of acutely hazardous waste; or generates 100 kg or less of any residue or contaminated soil, waste or other debris resulting from the cleanup of a spill, into or on any land or water, of acutely hazardous waste during any calendar month, and accumulates at any time: 1 kg or less of acutely hazardous waste; or 100 kg or less of any residue or contaminated soil, waste or other debris resulting from the cleanup of a spill, into or on any land or water, of acutely hazardous waste

Owner/Operator Summary:

Owner/operator name:	EUI SUP HWANG
Owner/operator address:	457 4TH AVE
	BROOKLYN, NY 11215
Owner/operator country:	US
Owner/operator telephone:	718-788-8618
Owner/operator email:	Not reported
Owner/operator fax:	Not reported
Owner/operator extension:	Not reported
Legal status:	Private
Owner/Operator Type:	Owner
Owner/Op start date:	Not reported
Owner/Op end date:	Not reported

Owner/operator name:	EUI SUP HWANG
Owner/operator address:	457 4TH AVE
	BROOKLYN, NY 11215
Owner/operator country:	US
Owner/operator telephone:	718-788-8618
Owner/operator email:	Not reported
Owner/operator fax:	Not reported
Owner/operator extension:	Not reported
Legal status:	Private
Owner/Operator Type:	Operator
Owner/Op start date:	Not reported
Owner/Op end date:	Not reported

Handler Activities Summary:

U.S. importer of hazardous waste:	No
Mixed waste (haz. and radioactive):	No
Recycler of hazardous waste:	No
Transporter of hazardous waste:	No
Treater, storer or disposer of HW:	No
Underground injection activity:	No
On-site burner exemption:	No
Furnace exemption:	No
Used oil fuel burner:	No
Used oil processor:	No
User oil refiner:	No
Used oil fuel marketer to burner:	No
Used oil Specification marketer:	No
Used oil transfer facility:	No
Used oil transporter:	No

MARIOS CLEANERS (Continued) **1004756603**

Historical Generators:
Date form received by agency: 01/01/2006
Site name: MARIOS CLEANERS
Classification: Not a generator, verified

Date form received by agency: 04/07/1992
Site name: MARIOS CLEANERS
Classification: Conditionally Exempt Small Quantity Generator

. Waste code: D000
. Waste name: Not Defined

. Waste code: D001
. Waste name: IGNITABLE HAZARDOUS WASTES ARE THOSE WASTES WHICH HAVE A FLASHPOINT OF LESS THAN 140 DEGREES FAHRENHEIT AS DETERMINED BY A PENSKY-MARTENS CLOSED CUP FLASH POINT TESTER. ANOTHER METHOD OF DETERMINING THE FLASH POINT OF A WASTE IS TO REVIEW THE MATERIAL SAFETY DATA SHEET, WHICH CAN BE OBTAINED FROM THE MANUFACTURER OR DISTRIBUTOR OF THE MATERIAL. LACQUER THINNER IS AN EXAMPLE OF A COMMONLY USED SOLVENT WHICH WOULD BE CONSIDERED AS IGNITABLE HAZARDOUS WASTE.

. Waste code: F002
. Waste name: THE FOLLOWING SPENT HALOGENATED SOLVENTS: TETRACHLOROETHYLENE, METHYLENE CHLORIDE, TRICHLOROETHYLENE, 1,1,1-TRICHLOROETHANE, CHLOROBENZENE, 1,1,2-TRICHLORO-1,2,2-TRIFLUOROETHANE, ORTHO-DICHLOROBENZENE, TRICHLOROFLUOROMETHANE, AND 1,1,2-TRICHLOROETHANE; ALL SPENT SOLVENT MIXTURES/BLENDS CONTAINING, BEFORE USE, A TOTAL OF TEN PERCENT OR MORE (BY VOLUME) OF ONE OR MORE OF THE ABOVE HALOGENATED SOLVENTS OR THOSE LISTED IN F001, F004, OR F005, AND STILL BOTTOMS FROM THE RECOVERY OF THESE SPENT SOLVENTS AND SPENT SOLVENT MIXTURES.

Violation Status: No violations found

ICIS:
Enforcement Action ID: NY000A0000261030050800313
FRS ID: 110004394637
Action Name: MARIO'S FRENCH CLEANERS 36047R127300313
Facility Name: MARIO'S FRENCH CLEANERS
Facility Address: 457 4TH AVE
BROOKLYN, NY 112153926
Enforcement Action Type: Notice of Violation
Facility County: KINGS
Program System Acronym: AIR
Enforcement Action Forum Desc: Administrative - Informal
EA Type Code: NOV
Facility SIC Code: 7216
Federal Facility ID: Not reported
Latitude in Decimal Degrees: 40.669474
Longitude in Decimal Degrees: -73.989325
Permit Type Desc: Not reported
Program System Acronym: NY0000002610300508
Facility NAICS Code: 812320
Tribal Land Code: Not reported

Enforcement Action ID: NY000A0000261030050800303
FRS ID: 110004394637

MARIOS CLEANERS (Continued) **1004756603**

Action Name:	MARIO'S FRENCH CLEANERS 36047R127300303
Facility Name:	MARIO'S FRENCH CLEANERS
Facility Address:	457 4TH AVE BROOKLYN, NY 112153926
Enforcement Action Type:	Administrative Order
Facility County:	KINGS
Program System Acronym:	AIR
Enforcement Action Forum Desc:	Administrative - Formal
EA Type Code:	SCAAAO
Facility SIC Code:	7216
Federal Facility ID:	Not reported
Latitude in Decimal Degrees:	40.669474
Longitude in Decimal Degrees:	-73.989325
Permit Type Desc:	Not reported
Program System Acronym:	NY0000002610300508
Facility NAICS Code:	812320
Tribal Land Code:	Not reported

Enforcement Action ID:	NY000A0000261030050800301
FRS ID:	110004394637
Action Name:	MARIO'S FRENCH CLEANERS 36047R127300301
Facility Name:	MARIO'S FRENCH CLEANERS
Facility Address:	457 4TH AVE BROOKLYN, NY 112153926
Enforcement Action Type:	Notice of Violation
Facility County:	KINGS
Program System Acronym:	AIR
Enforcement Action Forum Desc:	Administrative - Informal
EA Type Code:	NOV
Facility SIC Code:	7216
Federal Facility ID:	Not reported
Latitude in Decimal Degrees:	40.669474
Longitude in Decimal Degrees:	-73.989325
Permit Type Desc:	Not reported
Program System Acronym:	NY0000002610300508
Facility NAICS Code:	812320
Tribal Land Code:	Not reported

US AIRS MINOR:

Envid:	1004756603
Region Code:	02
Programmatic ID:	AIR NY0000002610300508
Facility Registry ID:	110004394637
D and B Number:	Not reported
Primary SIC Code:	7216
NAICS Code:	812320
Default Air Classification Code:	MIN
Facility Type of Ownership Code:	POF
Air CMS Category Code:	Not reported
HPV Status:	Not reported

US AIRS MINOR:

Region Code:	02
Programmatic ID:	AIR NY0000002610300508
Facility Registry ID:	110004394637
Air Operating Status Code:	OPR

MARIOS CLEANERS (Continued) **1004756603**

Default Air Classification Code: MIN
Air Program: MACT Standards (40 CFR Part 63)
Activity Date: 2000-11-07 00:00:00
Activity Status Date: Not reported
Activity Group: Compliance Monitoring
Activity Type: Inspection/Evaluation
Activity Status: Not reported

Region Code: 02
Programmatic ID: AIR NY0000002610300508
Facility Registry ID: 110004394637
Air Operating Status Code: OPR
Default Air Classification Code: MIN
Air Program: MACT Standards (40 CFR Part 63)
Activity Date: 2006-08-03 00:00:00
Activity Status Date: 2006-08-03 00:00:00
Activity Group: Enforcement Action
Activity Type: Administrative - Informal
Activity Status: Achieved

Region Code: 02
Programmatic ID: AIR NY0000002610300508
Facility Registry ID: 110004394637
Air Operating Status Code: OPR
Default Air Classification Code: MIN
Air Program: State Implementation Plan for National Primary and Secondary Ambient Air Quality Standards
Activity Date: 2000-11-07 00:00:00
Activity Status Date: Not reported
Activity Group: Compliance Monitoring
Activity Type: Inspection/Evaluation
Activity Status: Not reported

Region Code: 02
Programmatic ID: AIR NY0000002610300508
Facility Registry ID: 110004394637
Air Operating Status Code: OPR
Default Air Classification Code: MIN
Air Program: State Implementation Plan for National Primary and Secondary Ambient Air Quality Standards
Activity Date: 2001-11-02 00:00:00
Activity Status Date: Not reported
Activity Group: Compliance Monitoring
Activity Type: Inspection/Evaluation
Activity Status: Not reported

Region Code: 02
Programmatic ID: AIR NY0000002610300508
Facility Registry ID: 110004394637
Air Operating Status Code: OPR
Default Air Classification Code: MIN
Air Program: State Implementation Plan for National Primary and Secondary Ambient Air Quality Standards
Activity Date: 2001-08-07 00:00:00
Activity Status Date: 2001-08-07 00:00:00
Activity Group: Enforcement Action
Activity Type: Administrative - Formal
Activity Status: Final Order Issued

Region Code: 02

MARIOS CLEANERS (Continued) **1004756603**

Programmatic ID: AIR NY0000002610300508
Facility Registry ID: 110004394637
Air Operating Status Code: OPR
Default Air Classification Code: MIN
Air Program: State Implementation Plan for National Primary and Secondary Ambient Air Quality Standards
Activity Date: 2001-06-04 00:00:00
Activity Status Date: 2001-06-04 00:00:00
Activity Group: Enforcement Action
Activity Type: Administrative - Informal
Activity Status: Achieved

US AIRS MINOR:
Envid: 1004756603
Region Code: 02
Programmatic ID: AIR NY0000002610300508
Facility Registry ID: 110004394637
D and B Number: Not reported
Primary SIC Code: 7216
NAICS Code: 812320
Default Air Classification Code: MIN
Facility Type of Ownership Code: POF
Air CMS Category Code: Not reported
HPV Status: Not reported

US AIRS MINOR:
Region Code: 02
Programmatic ID: AIR NY0000002610300508
Facility Registry ID: 110004394637
Air Operating Status Code: OPR
Default Air Classification Code: MIN
Air Program: MACT Standards (40 CFR Part 63)
Activity Date: 2000-11-07 00:00:00
Activity Status Date: Not reported
Activity Group: Compliance Monitoring
Activity Type: Inspection/Evaluation
Activity Status: Not reported

Region Code: 02
Programmatic ID: AIR NY0000002610300508
Facility Registry ID: 110004394637
Air Operating Status Code: OPR
Default Air Classification Code: MIN
Air Program: MACT Standards (40 CFR Part 63)
Activity Date: 2006-08-03 00:00:00
Activity Status Date: 2006-08-03 00:00:00
Activity Group: Enforcement Action
Activity Type: Administrative - Informal
Activity Status: Achieved

Region Code: 02
Programmatic ID: AIR NY0000002610300508
Facility Registry ID: 110004394637
Air Operating Status Code: OPR
Default Air Classification Code: MIN
Air Program: State Implementation Plan for National Primary and Secondary Ambient Air Quality Standards
Activity Date: 2000-11-07 00:00:00

MARIOS CLEANERS (Continued) **1004756603**

Activity Status Date: Not reported
Activity Group: Compliance Monitoring
Activity Type: Inspection/Evaluation
Activity Status: Not reported

Region Code: 02
Programmatic ID: AIR NY0000002610300508
Facility Registry ID: 110004394637
Air Operating Status Code: OPR
Default Air Classification Code: MIN
Air Program: State Implementation Plan for National Primary and Secondary Ambient Air Quality Standards
Activity Date: 2001-11-02 00:00:00
Activity Status Date: Not reported
Activity Group: Compliance Monitoring
Activity Type: Inspection/Evaluation
Activity Status: Not reported

Region Code: 02
Programmatic ID: AIR NY0000002610300508
Facility Registry ID: 110004394637
Air Operating Status Code: OPR
Default Air Classification Code: MIN
Air Program: State Implementation Plan for National Primary and Secondary Ambient Air Quality Standards
Activity Date: 2001-08-07 00:00:00
Activity Status Date: 2001-08-07 00:00:00
Activity Group: Enforcement Action
Activity Type: Administrative - Formal
Activity Status: Final Order Issued

Region Code: 02
Programmatic ID: AIR NY0000002610300508
Facility Registry ID: 110004394637
Air Operating Status Code: OPR
Default Air Classification Code: MIN
Air Program: State Implementation Plan for National Primary and Secondary Ambient Air Quality Standards
Activity Date: 2001-06-04 00:00:00
Activity Status Date: 2001-06-04 00:00:00
Activity Group: Enforcement Action
Activity Type: Administrative - Informal
Activity Status: Achieved

NY MANIFEST:
Country: USA
EPA ID: NYD981077423
Facility Status: Not reported
Location Address 1: 457 TOOTH AVE
Code: BP
Location Address 2: Not reported
Total Tanks: Not reported
Location City: BROOKLYN
Location State: NY
Location Zip: 11215
Location Zip 4: Not reported

NY MANIFEST:
EPAID: NYD981077423

MARIOS CLEANERS (Continued) **1004756603**

Mailing Name:	MARIO CLNRS
Mailing Contact:	MARIO CLNRS
Mailing Address 1:	457 4TH AVENUE
Mailing Address 2:	Not reported
Mailing City:	BROOKLYN
Mailing State:	NY
Mailing Zip:	11215
Mailing Zip 4:	Not reported
Mailing Country:	USA
Mailing Phone:	7187888618

NY MANIFEST:

Document ID:	NYG4447332
Manifest Status:	Not reported
seq:	01
Year:	2006
Trans1 State ID:	NJD000564906
Trans2 State ID:	Not reported
Generator Ship Date:	01/11/2006
Trans1 Recv Date:	01/11/2006
Trans2 Recv Date:	Not reported
TSD Site Recv Date:	01/20/2006
Part A Recv Date:	Not reported
Part B Recv Date:	Not reported
Generator EPA ID:	NYD981077423
Trans1 EPA ID:	NJ420
Trans2 EPA ID:	Not reported
TSDF ID 1:	NJD000564906
TSDF ID 2:	Not reported
Manifest Tracking Number:	Not reported
Import Indicator:	Not reported
Export Indicator:	Not reported
Discr Quantity Indicator:	Not reported
Discr Type Indicator:	Not reported
Discr Residue Indicator:	Not reported
Discr Partial Reject Indicator:	Not reported
Discr Full Reject Indicator:	Not reported
Manifest Ref Number:	Not reported
Alt Facility RCRA ID:	Not reported
Alt Facility Sign Date:	Not reported
MGMT Method Type Code:	Not reported
Waste Code:	F002 - HALO SOLV + STILL BOTTOMS FM REC OF SOLV
Waste Code:	Not reported
Waste Code:	Not reported
Waste Code:	Not reported
Waste Code:	Not reported
Waste Code:	Not reported
Quantity:	00130
Units:	P - Pounds
Number of Containers:	001
Container Type:	DM - Metal drums, barrels
Handling Method:	T Chemical, physical, or biological treatment.
Specific Gravity:	01.00
Waste Code:	F002 - HALO SOLV + STILL BOTTOMS FM REC OF SOLV
Waste Code:	Not reported
Waste Code:	Not reported
Waste Code:	Not reported

MARIOS CLEANERS (Continued) **1004756603**

Waste Code:	Not reported
Quantity:	00160
Units:	P - Pounds
Number of Containers:	002
Container Type:	DM - Metal drums, barrels
Handling Method:	T Chemical, physical, or biological treatment.
Specific Gravity:	01.00

Click this hyperlink while viewing on your computer to access
-1 additional NY MANIFEST: record(s) in the EDR Site Report.

BI785 **NYC FIRE DEPT - ENGINE COMPANY 239** **RCRA-CESQG** **1010329097**
395 4TH AVE **NY MANIFEST** **NYR000147199**
< 1/8 **BROOKLYN, NY 11215**
1 ft.

Site 29 of 43 in cluster BI

Relative: RCRA-CESQG:
Higher

Actual: Date form received by agency: 05/22/2007
28 ft.

Facility name:	NYC FIRE DEPT - ENGINE COMPANY 239
Facility address:	395 4TH AVE BROOKLYN, NY 11215
EPA ID:	NYR000147199
Mailing address:	4TH AVE BROOKLYN, NY 11215
Contact:	STEPHEN FRANK
Contact address:	4TH AVE BROOKLYN, NY 11215
Contact country:	US
Contact telephone:	718-321-3136
Telephone ext.:	236
Contact email:	FRANKS@LIRO.COM
EPA Region:	02
Classification:	Conditionally Exempt Small Quantity Generator
Description:	Handler: generates 100 kg or less of hazardous waste per calendar month, and accumulates 1000 kg or less of hazardous waste at any time; or generates 1 kg or less of acutely hazardous waste per calendar month, and accumulates at any time: 1 kg or less of acutely hazardous waste; or 100 kg or less of any residue or contaminated soil, waste or other debris resulting from the cleanup of a spill, into or on any land or water, of acutely hazardous waste; or generates 100 kg or less of any residue or contaminated soil, waste or other debris resulting from the cleanup of a spill, into or on any land or water, of acutely hazardous waste during any calendar month, and accumulates at any time: 1 kg or less of acutely hazardous waste; or 100 kg or less of any residue or contaminated soil, waste or other debris resulting from the cleanup of a spill, into or on any land or water, of acutely hazardous waste

Owner/Operator Summary:

Owner/operator name:	NEW YORK CITY FIRE DEPT
Owner/operator address:	Not reported Not reported
Owner/operator country:	Not reported
Owner/operator telephone:	Not reported
Owner/operator email:	Not reported

NYC FIRE DEPT - ENGINE COMPANY 239 (Continued) **1010329097**

Owner/operator fax: Not reported
Owner/operator extension: Not reported
Legal status: Municipal
Owner/Operator Type: Operator
Owner/Op start date: 01/01/1931
Owner/Op end date: Not reported

Owner/operator name: NEW YORK CITY FIRE DEPT
Owner/operator address: METROTECH
BROOKLYN, NY 11201
Owner/operator country: US
Owner/operator telephone: Not reported
Owner/operator email: Not reported
Owner/operator fax: Not reported
Owner/operator extension: Not reported
Legal status: Municipal
Owner/Operator Type: Owner
Owner/Op start date: 01/01/1931
Owner/Op end date: Not reported

Handler Activities Summary:
U.S. importer of hazardous waste: No
Mixed waste (haz. and radioactive): No
Recycler of hazardous waste: No
Transporter of hazardous waste: No
Treater, storer or disposer of HW: No
Underground injection activity: No
On-site burner exemption: No
Furnace exemption: No
Used oil fuel burner: No
Used oil processor: No
User oil refiner: No
Used oil fuel marketer to burner: No
Used oil Specification marketer: No
Used oil transfer facility: No
Used oil transporter: No

. Waste code: D001
. Waste name: IGNITABLE HAZARDOUS WASTES ARE THOSE WASTES WHICH HAVE A FLASHPOINT OF LESS THAN 140 DEGREES FAHRENHEIT AS DETERMINED BY A PENSKY-MARTENS CLOSED CUP FLASH POINT TESTER. ANOTHER METHOD OF DETERMINING THE FLASH POINT OF A WASTE IS TO REVIEW THE MATERIAL SAFETY DATA SHEET, WHICH CAN BE OBTAINED FROM THE MANUFACTURER OR DISTRIBUTOR OF THE MATERIAL. LACQUER THINNER IS AN EXAMPLE OF A COMMONLY USED SOLVENT WHICH WOULD BE CONSIDERED AS IGNITABLE HAZARDOUS WASTE.

Historical Generators:
Date form received by agency: 05/21/2007
Site name: NYC FIRE DEPT - ENGINE COMPANY 239
Classification: Conditionally Exempt Small Quantity Generator

Violation Status: No violations found

NY MANIFEST:
Country: USA
EPA ID: NYR000147199
Facility Status: Not reported

NYC FIRE DEPT - ENGINE COMPANY 239 (Continued) **1010329097**

Location Address 1:	395 4TH AVE
Code:	BP
Location Address 2:	Not reported
Total Tanks:	Not reported
Location City:	BROOKLYN
Location State:	NY
Location Zip:	11215
Location Zip 4:	Not reported

NY MANIFEST:

EPAID:	NYR000147199
Mailing Name:	LIRO ENGINEERS INC
Mailing Contact:	NICOLE D MOTTO
Mailing Address 1:	15-09 132nd STREET
Mailing Address 2:	2nd FLOOR
Mailing City:	COLLEGE POINT
Mailing State:	NY
Mailing Zip:	11356
Mailing Zip 4:	Not reported
Mailing Country:	USA
Mailing Phone:	7183213156

NY MANIFEST:

Document ID:	Not reported
Manifest Status:	Not reported
seq:	Not reported
Year:	2007
Trans1 State ID:	MAR000504860
Trans2 State ID:	MAR000504860
Generator Ship Date:	05/29/2007
Trans1 Recv Date:	05/29/2007
Trans2 Recv Date:	06/11/2007
TSD Site Recv Date:	06/12/2007
Part A Recv Date:	Not reported
Part B Recv Date:	Not reported
Generator EPA ID:	NYR000147199
Trans1 EPA ID:	Not reported
Trans2 EPA ID:	Not reported
TSDF ID 1:	MID980991566
TSDF ID 2:	Not reported
Manifest Tracking Number:	002796236JJK
Import Indicator:	N
Export Indicator:	N
Discr Quantity Indicator:	N
Discr Type Indicator:	N
Discr Residue Indicator:	N
Discr Partial Reject Indicator:	N
Discr Full Reject Indicator:	N
Manifest Ref Number:	Not reported
Alt Facility RCRA ID:	Not reported
Alt Facility Sign Date:	Not reported
MGMT Method Type Code:	H111
Waste Code:	Not reported
Waste Code:	Not reported
Waste Code:	Not reported
Waste Code:	Not reported
Waste Code:	Not reported

NYC FIRE DEPT - ENGINE COMPANY 239 (Continued) **1010329097**

Waste Code:	Not reported
Quantity:	50
Units:	P - Pounds
Number of Containers:	1
Container Type:	DF - Fiberboard or plastic drums (glass)
Handling Method:	T Chemical, physical, or biological treatment.
Specific Gravity:	1
Waste Code:	D002
Waste Code 1_2:	Not reported
Waste Code 1_3:	Not reported
Waste Code 1_4:	Not reported
Waste Code 1_5:	Not reported
Waste Code 1_6:	Not reported

Click this hyperlink while viewing on your computer to access
-1 additional NY MANIFEST: record(s) in the EDR Site Report.

BL786 **CON EDISON SERVICE BOX: 54713** **RCRA NonGen / NLR** **1017775732**
253 11TH ST **NYP004535761**
< 1/8 **BROOKLYN, NY 11215**
1 ft.

Site 9 of 25 in cluster BL

Relative: Higher
Actual: 46 ft.

RCRA NonGen / NLR:

Date form received by agency:	06/19/2014
Facility name:	CON EDISON SERVICE BOX: 54713
Facility address:	253 11TH ST BROOKLYN, NY 11215
EPA ID:	NYP004535761
Mailing address:	IRVING PL, 15TH FL NE NEW YORK, NY 10003
Contact:	THOMAS TEELING
Contact address:	Not reported Not reported
Contact country:	Not reported
Contact telephone:	212-460-3770
Contact email:	Not reported
EPA Region:	02
Classification:	Non-Generator
Description:	Handler: Non-Generators do not presently generate hazardous waste

Handler Activities Summary:

U.S. importer of hazardous waste:	No
Mixed waste (haz. and radioactive):	No
Recycler of hazardous waste:	No
Transporter of hazardous waste:	No
Treater, storer or disposer of HW:	No
Underground injection activity:	No
On-site burner exemption:	No
Furnace exemption:	No
Used oil fuel burner:	No
Used oil processor:	No
User oil refiner:	No
Used oil fuel marketer to burner:	No
Used oil Specification marketer:	No
Used oil transfer facility:	No

CON EDISON SERVICE BOX: 54713 (Continued) **1017775732**

Used oil transporter: No

Historical Generators:
Date form received by agency: 05/19/2014
Site name: CON EDISON
Classification: Small Quantity Generator

Date form received by agency: 05/19/2014
Site name: CON EDISON
Classification: Not a generator, verified

Violation Status: No violations found

BN787 **CON EDISON** **RCRA NonGen / NLR** **1018279651**
4TH AVE & 9TH ST **FINDS** **NYP004744918**
< 1/8 **BROOKLYN, NY 11215** **ECHO**
1 ft.

Site 3 of 6 in cluster BN

Relative: Higher
Actual: 34 ft.

RCRA NonGen / NLR:
Date form received by agency: 03/06/2015
Facility name: CON EDISON
Facility address: 4TH AVE & 9TH ST
BROOKLYN, NY 11215
EPA ID: NYP004744918
Mailing address: IRVING PL, 15TH FL NE
NEW YORK, NY 10003
Contact: THOMAS TEELING
Contact address: Not reported
Not reported
Contact country: Not reported
Contact telephone: 212-460-3770
Contact email: Not reported
EPA Region: 02
Classification: Non-Generator
Description: Handler: Non-Generators do not presently generate hazardous waste

Handler Activities Summary:
U.S. importer of hazardous waste: No
Mixed waste (haz. and radioactive): No
Recycler of hazardous waste: No
Transporter of hazardous waste: No
Treater, storer or disposer of HW: No
Underground injection activity: No
On-site burner exemption: No
Furnace exemption: No
Used oil fuel burner: No
Used oil processor: No
User oil refiner: No
Used oil fuel marketer to burner: No
Used oil Specification marketer: No
Used oil transfer facility: No
Used oil transporter: No

Historical Generators:
Date form received by agency: 03/06/2015
Site name: CON EDISON

CON EDISON (Continued) **1018279651**

Classification: Large Quantity Generator

Violation Status: No violations found

FINDS:

Registry ID: 110067694604

Environmental Interest/Information System
RCRAInfo is a national information system that supports the Resource Conservation and Recovery Act (RCRA) program through the tracking of events and activities related to facilities that generate, transport, and treat, store, or dispose of hazardous waste. RCRAInfo allows RCRA program staff to track the notification, permit, compliance, and corrective action activities required under RCRA.

Click this hyperlink while viewing on your computer to access additional FINDS: detail in the EDR Site Report.

ECHO:
Envid: 1018279651
Registry ID: 110067694604
DFR URL: http://echo.epa.gov/detailed-facility-report?fid=110067694604

BL788 **CON EDISON - MANHOLE 45419** **FINDS** **1014818527**
4TH AVE & 10TH STREET **ECHO** **N/A**
< 1/8 **BROOKLYN, NY 11215**
1 ft.

Site 10 of 25 in cluster BL

Relative: Higher

Actual: 38 ft.

FINDS:

Registry ID: 110041655795

Environmental Interest/Information System
RCRAInfo is a national information system that supports the Resource Conservation and Recovery Act (RCRA) program through the tracking of events and activities related to facilities that generate, transport, and treat, store, or dispose of hazardous waste. RCRAInfo allows RCRA program staff to track the notification, permit, compliance, and corrective action activities required under RCRA.

HAZARDOUS WASTE BIENNIAL REPORTER

Click this hyperlink while viewing on your computer to access additional FINDS: detail in the EDR Site Report.

ECHO:
Envid: 1014818527
Registry ID: 110041655795
DFR URL: http://echo.epa.gov/detailed-facility-report?fid=110041655795

BL789 **TTF** **NY LTANKS** **S117364491**
300 10TH ST **N/A**
< 1/8 **BROOKLYN, NY**
1 ft.

Site 11 of 25 in cluster BL

Relative: **Higher**

Actual: **41 ft.**

LTANKS:

Spill Number/Closed Date:	1406432 / 2014-11-13
Facility ID:	1406432
Site ID:	499901
Spill Date:	2014-09-16
Spill Cause:	Tank Test Failure
Spill Source:	Commercial/Industrial
Spill Class:	Not reported
Cleanup Ceased:	Not reported
SWIS:	2401
Investigator:	SXMAHAT
Referred To:	Not reported
Reported to Dept:	2014-09-16
CID:	Not reported
Water Affected:	Not reported
Spill Notifier:	Other
Last Inspection:	Not reported
Recommended Penalty:	False
Meets Standard:	False
UST Involvement:	False
Remediation Phase:	0
Date Entered In Computer:	2014-09-16
Spill Record Last Update:	2015-10-28
Spiller Name:	Not reported
Spiller Company:	ERIC S.
Spiller Address:	Not reported
Spiller County:	999
Spiller Contact:	ERIC S.
Spiller Phone:	908 392 0136
Spiller Extention:	Not reported
DEC Region:	2
DER Facility ID:	454927
DEC Memo:	"09/17/14-Hiralkumar Patel. alternate addresses: 453-459 4th Avenue, 292-304 10th Street no other spills found. PBS #: 2-404926. as per PBS record, the site has one 5,000 gal #2 oil AST in contact with soil. PBS registration expired on 10/15/2007. 9:56 AM:- spoke with Eric Sutphen at Approved Oil, who hired PTC to conduct system test. Eric mentioned that the oil tank was cleaned out last week as part of fuel grade conversion from #6 to #2 oil. after cleaning, they filled up the tank with #2 oil and then decided to conduct a tightness test. the tank system failed in dry portion and PTC believed a leak in vent pipe. PTC will do vent repair and retesting. asked Eric to provide propert owner's contact info. he will call back. Approved Oil Eric Sutphen Ph. (718) 238-1050 (O) (347) 909-0994 (C) Fax (718) 621-8107 email: erics@approvedoil.com as per NYC ACRIS record, the property was sold to Prime Properties of New York Inc. in April 2007. but as per discussion with person at real estate office (718-748-0870), whose number is listed as property owner in last NYC DOB permit in 2012, subject property was sold to new entity six months ago and they don't have contact information. 300-304 10th Street FT LLC. **property owner** c/o Silverstone Property Group **management company** 825 Third Avenue, 37th Floor New York, NY 10022 Attn.: Jason Nunez **property manager** PH. (646) 786-8000 Ext. 7819 email:

TTF (Continued) **S117364491**

service@silverstonepg.com 11:00 AM:- sent TTF letter, including PBS application, to Mr. Nunez. letter emailed to Mr. Nunez and Eric. case assigned to DEC Mahat (off-hour secondary). 11/12/14: Mahat t/c: DEC Mahat received a call from Isreal (Milleneum Tank) inquiring what needed to be address in closing report. A closure report will provided to the Department by EOB 11/14/14. 11/13/14: Mahat A spill closure letter is supplied to the Department. Based on the picture, TT result and repair : No further investifation is required as no resources were impacted. Hence, the spill case will be closed in the Database . "

Remarks: "Tank test fail"

All Materials:

Site ID:	499901
Operable Unit ID:	1249307
Operable Unit:	01
Material ID:	2250876
Material Code:	0001A
Material Name:	#2 fuel oil
Case No.:	Not reported
Material FA:	Petroleum
Quantity:	Not reported
Units:	Not reported
Recovered:	Not reported
Oxygenate:	Not reported

BM790 **CON EDISON** **FINDS 1018390452**
469 4TH ST & 7TH AVE **ECHO N/A**
< 1/8 **BROOKLYN, NY 11215**
1 ft.

Site 3 of 16 in cluster BM

Relative: Higher

Actual: 29 ft.

FINDS:

Registry ID: 110069667694

Environmental Interest/Information System
RCRAInfo is a national information system that supports the Resource Conservation and Recovery Act (RCRA) program through the tracking of events and activities related to facilities that generate, transport, and treat, store, or dispose of hazardous waste. RCRAInfo allows RCRA program staff to track the notification, permit, compliance, and corrective action activities required under RCRA.

Click this hyperlink while viewing on your computer to access additional FINDS: detail in the EDR Site Report.

ECHO:

Envid:	1018390452
Registry ID:	110069667694
DFR URL:	http://echo.epa.gov/detailed-facility-report?fid=110069667694

BL791 **MARIOS FRENCH CLEANERS** **EDR Hist Cleaner** **1018448123**
457 FOURTH AV **N/A**
< 1/8 **BROOKLYN, NY 11215**
1 ft.

Site 12 of 25 in cluster BL

Relative: EDR Hist Cleaner
Higher

Actual:
41 ft.

Year:	Name:	Type:
1987	MARIOS FRENCH CLEANERS	Garment Pressing And Cleaners' Agents
1988	MARIOS FRENCH CLEANERS	Garment Pressing And Cleaners' Agents
1989	MARIOS FRENCH CLEANERS	Garment Pressing And Cleaners' Agents
1990	MARIOS FRENCH CLEANERS	Garment Pressing And Cleaners' Agents
1991	MARIOS FRENCH CLEANERS	Garment Pressing And Cleaners' Agents
1992	MARIOS FRENCH CLEANERS	Garment Pressing And Cleaners' Agents
1993	MARIOS FRENCH CLEANERS	Garment Pressing And Cleaners' Agents
1994	MARIOS FRENCH CLEANERS	Garment Pressing And Cleaners' Agents
1995	MARIOS FRENCH CLEANERS	Garment Pressing And Cleaners' Agents
1996	MARIOS FRENCH CLEANERS	Garment Pressing And Cleaners' Agents
1997	MARIOS FRENCH CLEANERS	Garment Pressing And Cleaners' Agents
1998	MARIOS FRENCH CLEANERS	Garment Pressing And Cleaners' Agents
1999	MARIOS FRENCH CLEANERS	Garment Pressing And Cleaners' Agents
2000	MARIOS FRENCH CLEANERS	Garment Pressing And Cleaners' Agents
2001	MARIOS FRENCH CLEANERS	Garment Pressing And Cleaners' Agents
2002	MARIOS FRENCH CLEANERS	Garment Pressing And Cleaners' Agents
2003	MARIOS FRENCH CLEANERS	Garment Pressing And Cleaners' Agents
2004	MARIOS FRENCH CLEANERS	Drycleaning Plants, Except Rugs
2005	MARIOS FRENCH CLEANERS	Drycleaning Plants, Except Rugs
2006	MARIOS FRENCH CLEANERS	Drycleaning Plants, Except Rugs
2007	MARIOS FRENCH CLEANERS	Drycleaning Plants, Except Rugs
2008	MARIOS FRENCH CLEANERS	Drycleaning Plants, Except Rugs
2009	MARIOS FRENCH CLEANERS	Drycleaning Plants, Except Rugs
2010	MARIOS FRENCH CLEANERS	Drycleaning Plants, Except Rugs
2011	MARIOS FRENCH CLEANERS	Drycleaning Plants, Except Rugs
2012	MARIOS FRENCH CLEANERS	Drycleaning Plants, Except Rugs
2013	MARIOS FRENCH CLEANERS	Drycleaning Plants, Except Rugs
2014	MARIOS FRENCH CLEANERS	Drycleaning Plants, Except Rugs

BI792 **278 6TH STREET AND** **NY Spills** **S106867938**
393 4TH AVE **N/A**
< 1/8 **BROOKLYN, NY**
1 ft.

Site 30 of 43 in cluster BI

Relative: SPILLS:
Higher

Actual:
28 ft.

Spill Number/Closed Date:	0500371 / 2006-05-05
Facility ID:	0500371
Facility Type:	ER
DER Facility ID:	289796
Site ID:	343319
DEC Region:	2
Spill Cause:	Other
Spill Class:	C3
SWIS:	2401
Spill Date:	2005-03-04
Investigator:	rmpiper
Referred To:	Not reported
Reported to Dept:	2005-04-08
CID:	444
Water Affected:	Not reported

278 6TH STREET AND (Continued) **S106867938**

Spill Source:	Institutional, Educational, Gov., Other
Spill Notifier:	Other
Cleanup Ceased:	Not reported
Cleanup Meets Std:	False
Last Inspection:	Not reported
Recommended Penalty:	False
UST Trust:	False
Remediation Phase:	0
Date Entered In Computer:	2005-04-08
Spill Record Last Update:	2006-05-05
Spiller Name:	DAVID OLOKE
Spiller Company:	278 6TH STREET AND
Spiller Address:	393 4TH AVE
Spiller Company:	001
Contact Name:	DAVID OLOKE
DEC Memo:	"05/12/05 - Sawyer - David Oloke from Fenley & Nicol Environmental Inc. forwarded the Limited Subsurface Investigation for the site above. There were a few significant exceedances in the soil samples. These areas must be remediated and re-sampled. 11/15/05- DEC Piper contacted F & N. As per D. Oloke, proposals sent out, however no response(s) received. 12/29/05- DEC Piper sent out soil contamination letter to MArtin Handler- 4th Ave Enterprises Inc.- 127 5th Avenue, Bklyn, NY 11217 3/21/06- DEC Piper mailed another csl to Martin and another csl to 6th Street Development, LLC.] 5/5/06- DEC Piper recieved info that site is being cleaned up through sp# 9705330. As per notes, a signed stip has been received. The case is currently being transferred to REG II for guidance. This spill is closed. See 9705330."
Remarks:	"FORMER OIL DEPOT: CALLER STATES THAT ITS ONE BIG PROPERTY AND THEY FOUND CONTAMINATION: CALLER STATES THAT HE THOUGHT IT WAS CALLED IN ABOUT ONE MONTH AGO AND FOUND OUT IT HAD NOT:"

BI793 **RMR TRANSMISSION CORP 2** **EDR Hist Auto** **1021664924**
393 4TH AVE **N/A**
< 1/8 **BROOKLYN, NY 11215**
1 ft.

Site 31 of 43 in cluster BI

Relative: EDR Hist Auto
Higher

Actual: **28 ft.**

Year:	Name:	Type:
2004	RMR TRANSMISSION CORP 2	Automotive Transmission Repair Shops

---

BI794 **383-394 4TH AVE.** **NY UST** **U004122168**
383-393 4TH AVE 278 6TH ST. **NY AST** **N/A**
< 1/8 **BROOKLYN, NY 11215**
1 ft.

Site 32 of 43 in cluster BI

Relative: UST:
Higher

Actual: **27 ft.**

Id/Status:	2-603857 / Unregulated/Closed
Program Type:	PBS
Region:	STATE
DEC Region:	2
Expiration Date:	N/A
UTM X:	586194.46658

383-394 4TH AVE. (Continued) **U004122168**

UTM Y: 4502940.90608
Site Type: Other

Affiliation Records:

Site Id: 25756
Affiliation Type: Mail Contact
Company Name: 6TH ST. DEVELOPMENT, LLC.
Contact Type: Not reported
Contact Name: COLIN CARPENTER
Address1: 95 DELANCEY ST
Address2: 2ND FLOOR
City: NEW YORK CITY
State: NY
Zip Code: 10002
Country Code: 001
Phone: (212) 254-4374
EMail: COLINCARPENTER@YAHOO.COM
Fax Number: Not reported
Modified By: kakyer
Date Last Modified: 2008-06-18

Site Id: 25756
Affiliation Type: Facility Operator
Company Name: 383-394 4TH AVE.
Contact Type: Not reported
Contact Name: STATEWIDE OIL & HEATING
Address1: Not reported
Address2: Not reported
City: Not reported
State: NN
Zip Code: Not reported
Country Code: 001
Phone: (718) 499-6000
EMail: Not reported
Fax Number: Not reported
Modified By: kakyer
Date Last Modified: 2008-06-18

Site Id: 25756
Affiliation Type: Emergency Contact
Company Name: 6TH STREET DEVELOPMENT, LLC.
Contact Type: Not reported
Contact Name: FERRANTINO & CO. INC.
Address1: Not reported
Address2: Not reported
City: Not reported
State: NN
Zip Code: Not reported
Country Code: 999
Phone: (212) 226-4191
EMail: Not reported
Fax Number: Not reported
Modified By: kakyer
Date Last Modified: 2008-06-18

Site Id: 25756
Affiliation Type: Facility Owner
Company Name: 6TH STREET DEVELOPMENT, LLC.

383-394 4TH AVE. (Continued) **U004122168**

Contact Type:	MEMBER
Contact Name:	BARUCH SINGER
Address1:	95 DELANCEY ST 2ND FLOOR
Address2:	Not reported
City:	NEW YORK CITY
State:	NY
Zip Code:	10002
Country Code:	001
Phone:	(212) 254-4374
EMail:	Not reported
Fax Number:	Not reported
Modified By:	kakyer
Date Last Modified:	2008-06-18

Tank Info:

Tank Number:	001
Tank ID:	55789
Tank Status:	Closed - Removed
Material Name:	Closed - Removed
Capacity Gallons:	550
Install Date:	Not reported
Date Tank Closed:	03/01/2008
Registered:	True
Tank Location:	Underground
Tank Type:	Steel/carbon steel
Material Code:	0012
Common Name of Substance:	Kerosene [#1 Fuel Oil] (On-Site Consumption)
Tightness Test Method:	NN
Date Test:	Not reported
Next Test Date:	Not reported
Pipe Model:	Not reported
Modified By:	kakyer
Last Modified:	04/14/2017

Equipment Records:

D01 - Pipe Type - Steel/Carbon Steel/Iron
A00 - Tank Internal Protection - None
L09 - Piping Leak Detection - Exempt Suction Piping
H00 - Tank Leak Detection - None
I00 - Overfill - None
G00 - Tank Secondary Containment - None
J02 - Dispenser - Suction Dispenser
C02 - Pipe Location - Underground/On-ground
F00 - Pipe External Protection - None
B00 - Tank External Protection - None

Tank Number:	003
Tank ID:	55788
Tank Status:	Closed - Removed
Material Name:	Closed - Removed
Capacity Gallons:	4000
Install Date:	Not reported
Date Tank Closed:	03/01/2008
Registered:	True

383-394 4TH AVE. (Continued) **U004122168**

Tank Location: Underground
Tank Type: Steel/carbon steel
Material Code: 0008
Common Name of Substance: Diesel

Tightness Test Method: 00
Date Test: Not reported
Next Test Date: Not reported
Pipe Model: Not reported
Modified By: kakyer
Last Modified: 04/14/2017

Equipment Records:

A00 - Tank Internal Protection - None
D01 - Pipe Type - Steel/Carbon Steel/Iron
H00 - Tank Leak Detection - None
I00 - Overfill - None
C02 - Pipe Location - Underground/On-ground
G00 - Tank Secondary Containment - None
J02 - Dispenser - Suction Dispenser
B00 - Tank External Protection - None
F00 - Pipe External Protection - None

Tank Number: 004
Tank ID: 55787
Tank Status: Closed - Removed
Material Name: Closed - Removed
Capacity Gallons: 4000
Install Date: Not reported
Date Tank Closed: 03/01/2008
Registered: True
Tank Location: Underground
Tank Type: Steel/carbon steel
Material Code: 0009
Common Name of Substance: Gasoline

Tightness Test Method: 00
Date Test: Not reported
Next Test Date: Not reported
Pipe Model: Not reported
Modified By: kakyer
Last Modified: 04/14/2017

Equipment Records:

D01 - Pipe Type - Steel/Carbon Steel/Iron
A00 - Tank Internal Protection - None
H00 - Tank Leak Detection - None
I00 - Overfill - None
J02 - Dispenser - Suction Dispenser
C02 - Pipe Location - Underground/On-ground
G00 - Tank Secondary Containment - None
F00 - Pipe External Protection - None
B00 - Tank External Protection - None

AST:
Region: STATE
DEC Region: 2

383-394 4TH AVE. (Continued) **U004122168**

Site Status: Unregulated/Closed
Facility Id: 2-603857
Program Type: PBS
UTM X: 586194.46658
UTM Y: 4502940.90608
Expiration Date: N/A
Site Type: Other

Affiliation Records:

Site Id: 25756
Affiliation Type: Mail Contact
Company Name: 6TH ST. DEVELOPMENT, LLC.
Contact Type: Not reported
Contact Name: COLIN CARPENTER
Address1: 95 DELANCEY ST
Address2: 2ND FLOOR
City: NEW YORK CITY
State: NY
Zip Code: 10002
Country Code: 001
Phone: (212) 254-4374
EMail: COLINCARPENTER@YAHOO.COM
Fax Number: Not reported
Modified By: kakyer
Date Last Modified: 2008-06-18

Site Id: 25756
Affiliation Type: Facility Operator
Company Name: 383-394 4TH AVE.
Contact Type: Not reported
Contact Name: STATEWIDE OIL & HEATING
Address1: Not reported
Address2: Not reported
City: Not reported
State: NN
Zip Code: Not reported
Country Code: 001
Phone: (718) 499-6000
EMail: Not reported
Fax Number: Not reported
Modified By: kakyer
Date Last Modified: 2008-06-18

Site Id: 25756
Affiliation Type: Emergency Contact
Company Name: 6TH STREET DEVELOPMENT, LLC.
Contact Type: Not reported
Contact Name: FERRANTINO & CO. INC.
Address1: Not reported
Address2: Not reported
City: Not reported
State: NN
Zip Code: Not reported
Country Code: 999
Phone: (212) 226-4191
EMail: Not reported
Fax Number: Not reported
Modified By: kakyer

383-394 4TH AVE. (Continued) **U004122168**

Date Last Modified: 2008-06-18

Site Id: 25756
Affiliation Type: Facility Owner
Company Name: 6TH STREET DEVELOPMENT, LLC.
Contact Type: MEMBER
Contact Name: BARUCH SINGER
Address1: 95 DELANCEY ST 2ND FLOOR
Address2: Not reported
City: NEW YORK CITY
State: NY
Zip Code: 10002
Country Code: 001
Phone: (212) 254-4374
EMail: Not reported
Fax Number: Not reported
Modified By: kakyer
Date Last Modified: 2008-06-18

Tank Info:

Tank Number: 002
Tank Id: 223622
Material Code: 0001
Common Name of Substance: #2 Fuel Oil (On-Site Consumption)

Equipment Records:

D01 - Pipe Type - Steel/Carbon Steel/Iron
A00 - Tank Internal Protection - None
H00 - Tank Leak Detection - None
I00 - Overfill - None
L09 - Piping Leak Detection - Exempt Suction Piping
E00 - Piping Secondary Containment - None
J02 - Dispenser - Suction Dispenser
C02 - Pipe Location - Underground/On-ground
G00 - Tank Secondary Containment - None
B00 - Tank External Protection - None
F00 - Pipe External Protection - None

Tank Location: Aboveground - on saddles, legs, racks, etc.... Tank bottom is elevated above grade or tank pad, allowing visual inspection.
Tank Type: Steel/Carbon Steel/Iron
Tank Status: Closed - Removed
Pipe Model: Not reported
Install Date: Not reported
Capacity Gallons: 275
Tightness Test Method: NN
Date Test: Not reported
Next Test Date: Not reported
Date Tank Closed: 03/01/2008
Register: True
Modified By: kakyer
Last Modified: 04/14/2017
Material Name: #2 fuel oil (on-site consumption)

BN795 **CON EDISON - MANHOLE 5437** **FINDS 1016893544**
456 4 AVE **ECHO N/A**
< 1/8 **BROOKLYN, NY 11201**
1 ft.

Site 4 of 6 in cluster BN

Relative: Higher
Actual: 36 ft.

FINDS:

Registry ID: 110060179603

Environmental Interest/Information System
RCRAInfo is a national information system that supports the Resource Conservation and Recovery Act (RCRA) program through the tracking of events and activities related to facilities that generate, transport, and treat, store, or dispose of hazardous waste. RCRAInfo allows RCRA program staff to track the notification, permit, compliance, and corrective action activities required under RCRA.

HAZARDOUS WASTE BIENNIAL REPORTER

Click this hyperlink while viewing on your computer to access additional FINDS: detail in the EDR Site Report.

ECHO:

Envid:	1016893544
Registry ID:	110060179603
DFR URL:	http://echo.epa.gov/detailed-facility-report?fid=110060179603

BL796 **CON EDISON** **RCRA NonGen / NLR 1014396782**
4TH AVE & 10TH ST MH 5411 **NJ MANIFEST NYP004190971**
< 1/8 **BROOKLYN, NY 11215** **NY MANIFEST**
1 ft.

Site 13 of 25 in cluster BL

Relative: Higher
Actual: 38 ft.

RCRA NonGen / NLR:

Date form received by agency:	06/01/2016
Facility name:	CON EDISON
Facility address:	4TH AVE & 10TH ST MH 5411 BROOKLYN, NY 11215
EPA ID:	NYP004190971
Mailing address:	4 IRVING PL, RM 828 NEW YORK, NY 10003
Contact:	CAROLINE ISKANDER
Contact address:	Not reported Not reported
Contact country:	US
Contact telephone:	718-666-4714
Contact email:	Not reported
EPA Region:	02
Classification:	Non-Generator
Description:	Handler: Non-Generators do not presently generate hazardous waste

Handler Activities Summary:

U.S. importer of hazardous waste:	No
Mixed waste (haz. and radioactive):	No
Recycler of hazardous waste:	No
Transporter of hazardous waste:	No
Treater, storer or disposer of HW:	No

CON EDISON (Continued) **1014396782**

Underground injection activity: No
On-site burner exemption: No
Furnace exemption: No
Used oil fuel burner: No
Used oil processor: No
User oil refiner: No
Used oil fuel marketer to burner: No
Used oil Specification marketer: No
Used oil transfer facility: No
Used oil transporter: No

Historical Generators:
Date form received by agency: 08/13/2009
Site name: CON EDISON
Classification: Conditionally Exempt Small Quantity Generator

Violation Status: No violations found

NJ MANIFEST:
EPA Id: NYP004190971
Mail Address: 4 IRVING PL, RM 828
Mail City/State/Zip: NEW YORK, NY 10003
Facility Phone: Not reported
Emergency Phone: Not reported
Contact: CAROLINE ISKANDER
Comments: Not reported
SIC Code: Not reported
County: NY047
Municipal: Not reported
Previous EPA Id: Not reported
Gen Flag: Not reported
Trans Flag: Not reported
TSDF Flag: Not reported
Name Change: Not reported
Date Change: Not reported

Manifest:
Manifest Number: 000894939GBF
EPA ID: NYP004190971
Date Shipped: 08/21/2009
TSDF EPA ID: NJD991291105
Transporter EPA ID: NJD003812047
Transporter 2 EPA ID: Not reported
Transporter 3 EPA ID: Not reported
Transporter 4 EPA ID: Not reported
Transporter 5 EPA ID: Not reported
Transporter 6 EPA ID: Not reported
Transporter 7 EPA ID: Not reported
Transporter 8 EPA ID: Not reported
Transporter 9 EPA ID: Not reported
Transporter 10 EPA ID: Not reported
Date Trans1 Transported Waste: 08/21/2009
Date Trans2 Transported Waste: Not reported
Date Trans3 Transported Waste: Not reported
Date Trans4 Transported Waste: Not reported
Date Trans5 Transported Waste: Not reported
Date Trans6 Transported Waste: Not reported
Date Trans7 Transported Waste: Not reported

CON EDISON (Continued) **1014396782**

Date Trans8 Transported Waste:	Not reported
Date Trans9 Transported Waste:	Not reported
Date Trans10 Transported Waste:	Not reported
Date TSDF Received Waste:	08/21/2009
TSDF EPA Facility Name:	Not reported
QTY Units:	Not reported
Transporter SEQ ID:	Not reported
Transporter-1 Date:	Not reported
Waste SEQ ID:	Not reported
Waste Type Code 2:	Not reported
Waste Type Code 3:	Not reported
Waste Type Code 4:	Not reported
Waste Type Code 5:	Not reported
Waste Type Code 6:	Not reported
Date Accepted:	Not reported
Manifest Discrepancy Type:	Not reported
Data Entry Number:	Not reported
Was Load Rejected:	NEW YORK, NY 10003
Reason Load Was Rejected:	Not reported

Waste:

Manifest Year:	Not reported
Waste Code:	D008
Hand Code:	H141
Quantity:	100 G

NY MANIFEST:

Country:	USA
EPA ID:	NYP004190971
Facility Status:	Not reported
Location Address 1:	4th AVE & 10th ST - MH 5411
Code:	BP
Location Address 2:	Not reported
Total Tanks:	Not reported
Location City:	BROOKLYN
Location State:	NY
Location Zip:	11201
Location Zip 4:	Not reported

NY MANIFEST:

EPAID:	NYP004190971
Mailing Name:	CONSOLIDATED EDISON
Mailing Contact:	FRANKLYN MURRAY
Mailing Address 1:	4 IRVING PLACE RM 828
Mailing Address 2:	Not reported
Mailing City:	NEW YORK
Mailing State:	NY
Mailing Zip:	10003
Mailing Zip 4:	Not reported
Mailing Country:	USA
Mailing Phone:	2124602808

NY MANIFEST:

Document ID:	Not reported

CON EDISON (Continued) **1014396782**

Manifest Status:	Not reported
seq:	Not reported
Year:	2009
Trans1 State ID:	NJD003812047
Trans2 State ID:	Not reported
Generator Ship Date:	08/21/2009
Trans1 Recv Date:	08/21/2009
Trans2 Recv Date:	Not reported
TSD Site Recv Date:	08/21/2009
Part A Recv Date:	Not reported
Part B Recv Date:	Not reported
Generator EPA ID:	NYP004190971
Trans1 EPA ID:	Not reported
Trans2 EPA ID:	Not reported
TSDF ID 1:	NJD991291105
TSDF ID 2:	Not reported
Manifest Tracking Number:	000894939GBF
Import Indicator:	N
Export Indicator:	N
Discr Quantity Indicator:	N
Discr Type Indicator:	N
Discr Residue Indicator:	N
Discr Partial Reject Indicator:	N
Discr Full Reject Indicator:	N
Manifest Ref Number:	Not reported
Alt Facility RCRA ID:	Not reported
Alt Facility Sign Date:	Not reported
MGMT Method Type Code:	H141
Waste Code:	Not reported
Waste Code:	Not reported
Waste Code:	Not reported
Waste Code:	Not reported
Waste Code:	Not reported
Waste Code:	Not reported
Quantity:	100.0
Units:	G - Gallons (liquids only)* (8.3 pounds)
Number of Containers:	1.0
Container Type:	TT - Cargo tank, tank trucks
Handling Method:	T Chemical, physical, or biological treatment.
Specific Gravity:	1.0
Waste Code:	D008
Waste Code 1_2:	Not reported
Waste Code 1_3:	Not reported
Waste Code 1_4:	Not reported
Waste Code 1_5:	Not reported
Waste Code 1_6:	Not reported

Click this hyperlink while viewing on your computer to access
-1 additional NY MANIFEST: record(s) in the EDR Site Report.

BI797 **CON EDISON SERVICE BOX: 77551** **RCRA NonGen / NLR 1016961061**
395 4TH AVE **NY MANIFEST NYP004335121**
< 1/8 **BROOKLYN, NY 11220**
1 ft.

Site 33 of 43 in cluster BI

Relative: **Higher**

Actual: **28 ft.**

RCRA NonGen / NLR:

Date form received by agency:	08/25/2013
Facility name:	CON EDISON SERVICE BOX: 77551
Facility address:	395 4TH AVE BROOKLYN, NY 11220
EPA ID:	NYP004335121
Mailing address:	IRVING PL, RM 828 NEW YORK, NY 10003
Contact:	ANTHONY SIGNORE
Contact address:	Not reported Not reported
Contact country:	Not reported
Contact telephone:	718-666-4714
Contact email:	Not reported
EPA Region:	02
Classification:	Non-Generator
Description:	Handler: Non-Generators do not presently generate hazardous waste

Handler Activities Summary:

U.S. importer of hazardous waste:	No
Mixed waste (haz. and radioactive):	No
Recycler of hazardous waste:	No
Transporter of hazardous waste:	No
Treater, storer or disposer of HW:	No
Underground injection activity:	No
On-site burner exemption:	No
Furnace exemption:	No
Used oil fuel burner:	No
Used oil processor:	No
User oil refiner:	No
Used oil fuel marketer to burner:	No
Used oil Specification marketer:	No
Used oil transfer facility:	No
Used oil transporter:	No

Historical Generators:

Date form received by agency:	07/25/2013
Site name:	CON EDISON SERVICE BOX: 77551
Classification:	Conditionally Exempt Small Quantity Generator
Violation Status:	No violations found

NY MANIFEST:

Country:	USA
EPA ID:	NYP004335121
Facility Status:	Not reported
Location Address 1:	395 4TH AVE
Code:	BP
Location Address 2:	SERVICE BOX # 77551
Total Tanks:	Not reported
Location City:	BROOKLYN
Location State:	NY
Location Zip:	11215

CON EDISON SERVICE BOX: 77551 (Continued) **1016961061**

Location Zip 4: Not reported

NY MANIFEST:
EPAID: NYP004335121
Mailing Name: CON EDISON
Mailing Contact: TOM TEELING
Mailing Address 1: 4 IRVING PLACE 15TH FLOOR
Mailing Address 2: Not reported
Mailing City: NEW YORK
Mailing State: NY
Mailing Zip: 10003
Mailing Zip 4: Not reported
Mailing Country: USA
Mailing Phone: 2124603770

NY MANIFEST:
Document ID: Not reported
Manifest Status: Not reported
seq: Not reported
Year: 2013
Trans1 State ID: NJD003812047
Trans2 State ID: Not reported
Generator Ship Date: 07/25/2013
Trans1 Recv Date: 07/25/2013
Trans2 Recv Date: Not reported
TSD Site Recv Date: 07/26/2013
Part A Recv Date: Not reported
Part B Recv Date: Not reported
Generator EPA ID: NYP004335121
Trans1 EPA ID: Not reported
Trans2 EPA ID: Not reported
TSDF ID 1: NJD991291105
TSDF ID 2: Not reported
Manifest Tracking Number: 002084636GBF
Import Indicator: N
Export Indicator: N
Discr Quantity Indicator: N
Discr Type Indicator: N
Discr Residue Indicator: N
Discr Partial Reject Indicator: N
Discr Full Reject Indicator: N
Manifest Ref Number: Not reported
Alt Facility RCRA ID: Not reported
Alt Facility Sign Date: Not reported
MGMT Method Type Code: H110
Waste Code: Not reported
Waste Code: Not reported
Waste Code: Not reported
Waste Code: Not reported
Waste Code: Not reported
Waste Code: Not reported
Quantity: 100
Units: G - Gallons (liquids only)* (8.3 pounds)
Number of Containers: 1
Container Type: TT - Cargo tank, tank trucks
Handling Method: T Chemical, physical, or biological treatment.
Specific Gravity: 1

CON EDISON SERVICE BOX: 77551 (Continued) **1016961061**

Waste Code:	D008
Waste Code 1_2:	Not reported
Waste Code 1_3:	Not reported
Waste Code 1_4:	Not reported
Waste Code 1_5:	Not reported
Waste Code 1_6:	Not reported

Click this hyperlink while viewing on your computer to access
-1 additional NY MANIFEST: record(s) in the EDR Site Report.

BI798 **LOT 6,TAXBLOCK 993** **NY E DESIGNATION** **S108075325**
393 4 AVENUE **N/A**
< 1/8 **BROOKLYN, NY 11215**
1 ft.

Site 34 of 43 in cluster BI

Relative: Higher
Actual: 28 ft.

E DESIGNATION:

Tax Lot(s):	6
Tax Block:	993
Borough Code:	BK
E-No:	E-113
Effective Date:	4/30/2003
Satisfaction Date:	Not reported
Ceqr Number:	03DCP030K
Ulurp Number:	030194(A)ZMK
Zoning Map No:	16b,16c
Description:	Underground Gasoline Storage Tanks* Testing Protocol.
Lot Remediation Date:	6/20/2013

BN799 **MTA NYCTA 4TH AVE & 9TH ST STATION MNRF LINES** **FINDS** **1016022837**
4TH AVENUE & 9TH STREET **ECHO** **N/A**
< 1/8 **BROOKLYN, NY 11215**
1 ft.

Site 5 of 6 in cluster BN

Relative: Higher
Actual: 35 ft.

FINDS:

Registry ID: 110046244266

Environmental Interest/Information System
RCRAInfo is a national information system that supports the Resource Conservation and Recovery Act (RCRA) program through the tracking of events and activities related to facilities that generate, transport, and treat, store, or dispose of hazardous waste. RCRAInfo allows RCRA program staff to track the notification, permit, compliance, and corrective action activities required under RCRA.

HAZARDOUS WASTE BIENNIAL REPORTER

Click this hyperlink while viewing on your computer to access
additional FINDS: detail in the EDR Site Report.

MTA NYCTA 4TH AVE & 9TH ST STATION MNRF LINES (Continued) **1016022837**

ECHO:
Envid: 1016022837
Registry ID: 110046244266
DFR URL: http://echo.epa.gov/detailed-facility-report?fid=110046244266

BI800 **LOT 7,TAXBLOCK 993** **NY E DESIGNATION** **S108075332**
391 4 AVENUE **N/A**
< 1/8 **BROOKLYN, NY**
1 ft.

Site 35 of 43 in cluster BI

Relative: Higher
Actual: 27 ft.

E DESIGNATION:
Tax Lot(s): 7
Tax Block: 993
Borough Code: Not reported
E-No: E-113
Effective Date: 4/30/2003
Satisfaction Date: Not reported
Ceqr Number: 03DCP030K
Ulurp Number: 030194(A)ZMK
Zoning Map No: 16b,16c

Description: Underground Gasoline Storage Tanks* Testing Protocol.
Lot Remediation Date: 6/20/2013

BI801 **FIRE HOUSE ENGINE 239** **NY UST** **U004078025**
395 FOURTH AVENUE **N/A**
< 1/8 **BROOKLYN, NY 11215**
1 ft.

Site 36 of 43 in cluster BI

Relative: Higher
Actual: 28 ft.

UST:
Id/Status: 2-600512 / Unregulated/Closed
Program Type: PBS
Region: STATE
DEC Region: 2
Expiration Date: N/A
UTM X: 585606.56884
UTM Y: 4502792.75892
Site Type: Other

Affiliation Records:
Site Id: 22493
Affiliation Type: Facility Owner
Company Name: NYC FIRE DEPARTMENT
Contact Type: Not reported
Contact Name: Not reported
Address1: 30-30 THOMPSON STREET
Address2: Not reported
City: LONG ISLAND CITY
State: NY
Zip Code: 11101
Country Code: 001
Phone: (718) 391-1064
EMail: Not reported
Fax Number: Not reported

FIRE HOUSE ENGINE 239 (Continued) **U004078025**

Modified By:	TRANSLAT
Date Last Modified:	2004-03-04
Site Id:	22493
Affiliation Type:	Mail Contact
Company Name:	FIRE DEPARTMENT
Contact Type:	Not reported
Contact Name:	DIR. - BLDGS. MAINT. DIV.
Address1:	48-34 35TH STREET
Address2:	Not reported
City:	LONG ISLAND CITY
State:	NY
Zip Code:	11101
Country Code:	001
Phone:	(718) 784-6510
EMail:	Not reported
Fax Number:	Not reported
Modified By:	TRANSLAT
Date Last Modified:	2004-03-04
Site Id:	22493
Affiliation Type:	Facility Operator
Company Name:	FIRE HOUSE ENGINE 239
Contact Type:	Not reported
Contact Name:	COMPANY OFFICER
Address1:	Not reported
Address2:	Not reported
City:	Not reported
State:	NN
Zip Code:	Not reported
Country Code:	001
Phone:	(718) 965-8239
EMail:	Not reported
Fax Number:	Not reported
Modified By:	TRANSLAT
Date Last Modified:	2004-03-04
Site Id:	22493
Affiliation Type:	Emergency Contact
Company Name:	NYC FIRE DEPARTMENT
Contact Type:	Not reported
Contact Name:	EOC/NOTIFICATION DESK
Address1:	Not reported
Address2:	Not reported
City:	Not reported
State:	NN
Zip Code:	Not reported
Country Code:	999
Phone:	(718) 999-2094
EMail:	Not reported
Fax Number:	Not reported
Modified By:	MFLEONAR
Date Last Modified:	2018-03-12

Tank Info:

Tank Number:	003

FIRE HOUSE ENGINE 239 (Continued) **U004078025**

Tank ID:	56802
Tank Status:	Closed - In Place
Material Name:	Closed - In Place
Capacity Gallons:	275
Install Date:	Not reported
Date Tank Closed:	06/01/1996
Registered:	True
Tank Location:	Underground
Tank Type:	Steel/carbon steel
Material Code:	0009
Common Name of Substance:	Gasoline
Tightness Test Method:	NN
Date Test:	Not reported
Next Test Date:	Not reported
Pipe Model:	Not reported
Modified By:	TRANSLAT
Last Modified:	04/14/2017

Equipment Records:

H00 - Tank Leak Detection - None
I00 - Overfill - None
C02 - Pipe Location - Underground/On-ground
G00 - Tank Secondary Containment - None
B00 - Tank External Protection - None
F00 - Pipe External Protection - None
A00 - Tank Internal Protection - None
D01 - Pipe Type - Steel/Carbon Steel/Iron

BN802 **CON EDISON - MANHOLE M5402** **ECHO** **1024158092**
254 9TH ST **N/A**
< 1/8 **BROOKLYN, NY 11215**
1 ft.

Site 6 of 6 in cluster BN

Relative: Higher
Actual: 34 ft.

ECHO:

Envid:	1024158092
Registry ID:	110070433247
DFR URL:	http://echo.epa.gov/detailed-facility-report?fid=110070433247

BM803 **ST. THOMAS AQUINAS CHURCH** **NY UST** **U001839085**
249 9TH STREET **N/A**
< 1/8 **BROOKLYN, NY 11215**
1 ft.

Site 4 of 16 in cluster BM

Relative: Higher
Actual: 36 ft.

UST:

Id/Status:	2-337307 / Active
Program Type:	PBS
Region:	STATE
DEC Region:	2
Expiration Date:	02/03/2023
UTM X:	585538.67355
UTM Y:	4502611.83287
Site Type:	Religious Building (Church, Synagogue, Mosque, Temple, etc.)

Affiliation Records:

ST. THOMAS AQUINAS CHURCH (Continued) **U001839085**

Site Id:	16164
Affiliation Type:	Facility Owner
Company Name:	ST. THOMAS AQUINAS CHURCH
Contact Type:	PASTOR
Contact Name:	REV. JESUS CUADROS
Address1:	249 NINTH STREET
Address2:	Not reported
City:	BROOKLYN
State:	NY
Zip Code:	11215
Country Code:	001
Phone:	(718) 768-9471
EMail:	EDITH.P.NEWMAN@GMAIL.COM
Fax Number:	Not reported
Modified By:	MRBARROW
Date Last Modified:	2017-07-07

Site Id:	16164
Affiliation Type:	Mail Contact
Company Name:	ST. THOMAS AQUINAS CHURCH
Contact Type:	PASTOR
Contact Name:	REV. JESUS CUADROS
Address1:	249 NINTH STREET
Address2:	Not reported
City:	BROOKLYN
State:	NY
Zip Code:	11215
Country Code:	001
Phone:	(718) 768-9471
EMail:	EDITH.P.NEWMAN@GMAIL.COM
Fax Number:	Not reported
Modified By:	MRBARROW
Date Last Modified:	2017-07-07

Site Id:	16164
Affiliation Type:	Facility Operator
Company Name:	ST. THOMAS AQUINAS CHURCH
Contact Type:	Not reported
Contact Name:	ROGELIO SALDIVAR
Address1:	Not reported
Address2:	Not reported
City:	Not reported
State:	NN
Zip Code:	Not reported
Country Code:	001
Phone:	(718) 768-9471
EMail:	Not reported
Fax Number:	Not reported
Modified By:	MRBARROW
Date Last Modified:	2017-07-07

Site Id:	16164
Affiliation Type:	Emergency Contact
Company Name:	ST. THOMAS AQUINAS CHURCH
Contact Type:	Not reported
Contact Name:	ROGELIO SALDIVAR
Address1:	Not reported

ST. THOMAS AQUINAS CHURCH (Continued) **U001839085**

Address2:	Not reported
City:	Not reported
State:	NN
Zip Code:	Not reported
Country Code:	999
Phone:	(646) 261-8948
EMail:	Not reported
Fax Number:	Not reported
Modified By:	MRBARROW
Date Last Modified:	2017-07-07

Tank Info:

Tank Number:	001
Tank ID:	28603
Tank Status:	In Service
Material Name:	In Service
Capacity Gallons:	5000
Install Date:	09/01/1963
Date Tank Closed:	Not reported
Registered:	True
Tank Location:	Underground
Tank Type:	Steel/carbon steel
Material Code:	0001
Common Name of Substance:	#2 Fuel Oil (On-Site Consumption)
Tightness Test Method:	21
Date Test:	08/13/2018
Next Test Date:	08/13/2019
Pipe Model:	Not reported
Modified By:	LXZIELIN
Last Modified:	10/11/2018

Equipment Records:

I05 - Overfill - Vent Whistle
G00 - Tank Secondary Containment - None
J02 - Dispenser - Suction Dispenser
C02 - Pipe Location - Underground/On-ground
A00 - Tank Internal Protection - None
F00 - Pipe External Protection - None
B00 - Tank External Protection - None
D10 - Pipe Type - Copper
L00 - Piping Leak Detection - None
E00 - Piping Secondary Containment - None
H00 - Tank Leak Detection - None

BI804 **ENGINE CO. 239 FDNY -DDC** **NY Spills** **S104509850**
395 4TH AVENUE **N/A**
< 1/8 **BROOKLYN, NY**
1 ft.

Site 37 of 43 in cluster BI

Relative: Higher
Actual: 28 ft.

SPILLS:

Spill Number/Closed Date:	0503423 / 2012-04-23
Facility ID:	0503423
Facility Type:	ER
DER Facility ID:	76107
Site ID:	348031

ENGINE CO. 239 FDNY -DDC (Continued) **S104509850**

DEC Region:	2
Spill Cause:	Unknown
Spill Class:	C4
SWIS:	2401
Spill Date:	2005-06-21
Investigator:	JAKOLLEE
Referred To:	Not reported
Reported to Dept:	2005-06-21
CID:	406
Water Affected:	Not reported
Spill Source:	Unknown
Spill Notifier:	Other
Cleanup Ceased:	Not reported
Cleanup Meets Std:	True
Last Inspection:	Not reported
Recommended Penalty:	False
UST Trust:	False
Remediation Phase:	0
Date Entered In Computer:	2005-06-21
Spill Record Last Update:	2012-04-23
Spiller Name:	UNKNOWN NAME
Spiller Company:	UNKNOWN, 3RD PARTY SPILL
Spiller Address:	Not reported
Spiller Company:	001
Contact Name:	JOE MASTROPIETRO
DEC Memo:	"9/14/05 - James Romeo of DDC called and asked for a project manager to manage the case. He is going to contact the Fire Dept. and initiate a site investigation. KST 11/06/08: Sent email to Afsar Samani of NYCDDC, cc to Fatemeh Ashkan of DDC: I came across an open spill case at this site that is not being addressed. Spill report (attached) indicates that James Romeo of DDC asked Koon Tang to assign it to a DEC case manager, but I guess it never was. Product spilled is unknown. I checked our lists of DDC Consent Order sites, and according to information submitted by DDC (or their consultants), this site was never investigated because it only had ASTs ; however, attached PBS Facility Information Report indicates that a 275-gallon gasoline UST was closed in place at site in 1996. Is this something that DDC can handle? Can spill be assigned to Greyhawk/Roux to follow up on? Please let me know. - J. Kolleeny 03/07/11: This spill case transferred from K. Tang to J. Kolleeny. - JK 06/20/11: Reviewed Site Specific Investigation Plan by LiRo, dated June 2011 (in eDocs). Plan proposes install'n of 2 monitoring wells in sidewalk, one near former coal chute and former diesel AST and other near current diesel fill port, with soil & GW sampling, to evaluate potential subsurface petroleum impacts related to former diesel AST, current diesel fill port, and possibly old 275-gal gasoline UST (former location unknown). Earlier investigations had found some impacts to soil & GW; some soil was excavated in basement in area of former diesel AST to depth of 5 ft, but not to depth of all impacts identified (tho impacts >5 ft bgs did not exceed TAGM 4046). I sent email (in eDocs) approving plan to Afsar Samani of DDC, cc to Fatemeh Ashkan of DDC and Steve Frank of LiRo. - J. Kolleeny 04/23/12: Reviewed ISRP & Spill Closure Request dated 3/9/12 by LiRo (in eDocs). Rpt presents results of soil & GW samples from one well installed near former coal shute (LMW-02); well proposed near current diesel fill port (LMW-03) could not be installed at proposed location due to presence of fencing foundation of adjacent property owner and could not be

ENGINE CO. 239 FDNY -DDC (Continued) **S104509850**

relocated further to north or NE due to numerous subsurface utilities. Results of two soil samples and one GW sample from LMW-02 showed no VOCs or SVOCs detected. Rpt points out that although proposed well LMW-03 could not be installed near diesel dispenser as planned, LiRo confirmed that fill piping is in a vault and not in contact with soil, and no evidence of leakage was observed in fill port vault. LiRo recommends spill closure. Based on information provided, I closed spill and sent closure letter (in eDocs) to Afsar Samani of DDC, cc's to Fatemeh Ashkan of DDC and Stephen Frank of LiRo. - J. Kolleeny "

Remarks: "Strong petrolium odor found during soil boring for GeoTech caller believes the material is coming from an underground tank somewhere in the immediate area. No clean up at this time."

All Materials:

Site ID:	348031
Operable Unit ID:	1105705
Operable Unit:	01
Material ID:	1521522
Material Code:	0066A
Material Name:	unknown petroleum
Case No.:	Not reported
Material FA:	Petroleum
Quantity:	Not reported
Units:	G
Recovered:	.00
Oxygenate:	Not reported

Spill Number/Closed Date:	9912886 / 2000-03-08
Facility ID:	9912886
Facility Type:	ER
DER Facility ID:	76107
Site ID:	82570
DEC Region:	2
Spill Cause:	Abandoned Drums
Spill Class:	D4
SWIS:	2401
Spill Date:	2000-02-11
Investigator:	SMSANGES
Referred To:	Not reported
Reported to Dept:	2000-02-11
CID:	365
Water Affected:	Not reported
Spill Source:	Unknown
Spill Notifier:	Local Agency
Cleanup Ceased:	Not reported
Cleanup Meets Std:	False
Last Inspection:	Not reported
Recommended Penalty:	False
UST Trust:	False
Remediation Phase:	0
Date Entered In Computer:	2000-02-11
Spill Record Last Update:	2005-01-07
Spiller Name:	Not reported
Spiller Company:	UNKNOWN
Spiller Address:	Not reported
Spiller Company:	999

ENGINE CO. 239 FDNY -DDC (Continued) **S104509850**

Contact Name:	Not reported
DEC Memo:	"Prior to Sept, 2004 data translation this spill Lead_DEC Field was SANGESLAND Saccacio - Called the FD and they said they would bring it to a gas station in the morning. He said he would call me if he had any problems. closed"
Remarks:	"ABANDONED 5 GALLON DRUM LEFT IFO THE FIRE HOUSE - REQ SOMEONE FROM DEC LOOK AT IT & PICK IT UP"

All Materials:

Site ID:	82570
Operable Unit ID:	1087427
Operable Unit:	01
Material ID:	294749
Material Code:	0022
Material Name:	waste oil/used oil
Case No.:	Not reported
Material FA:	Petroleum
Quantity:	5.00
Units:	G
Recovered:	.00
Oxygenate:	Not reported

BM805 **MANHOLE #5400** **NY Spills** **S109372592**
4TH AVE & 8TH ST **N/A**
< 1/8 **BROOKLYN, NY**
1 ft.

Site 5 of 16 in cluster BM

Relative: Higher
Actual: 32 ft.

SPILLS:

Spill Number/Closed Date:	0808013 / 2008-11-24
Facility ID:	0808013
Facility Type:	ER
DER Facility ID:	354630
Site ID:	405385
DEC Region:	2
Spill Cause:	Equipment Failure
Spill Class:	C4
SWIS:	2401
Spill Date:	2008-10-16
Investigator:	asnagi
Referred To:	Not reported
Reported to Dept:	2008-10-16
CID:	Not reported
Water Affected:	Not reported
Spill Source:	Commercial/Industrial
Spill Notifier:	Other
Cleanup Ceased:	Not reported
Cleanup Meets Std:	False
Last Inspection:	Not reported
Recommended Penalty:	False
UST Trust:	False
Remediation Phase:	0
Date Entered In Computer:	2008-10-16
Spill Record Last Update:	2008-11-24
Spiller Name:	ERT
Spiller Company:	CON ED
Spiller Address:	4TH AVE & 8TH ST

MANHOLE #5400 (Continued) **S109372592**

Spiller Company: 999
Contact Name: ERT
DEC Memo: "11/24/08 - See eDocs for Con Ed report detailing cleanup and closure. "
Remarks: "CABLE IS SEEPING DIELECTRIC FLUID ABOUT 1 OUNCE, CONTAINED TO THE MANHOLE. CLEAN UP IS PENDING."

All Materials:
Site ID: 405385
Operable Unit ID: 1162012
Operable Unit: 01
Material ID: 2153233
Material Code: 0541A
Material Name: dielectric fluid
Case No.: Not reported
Material FA: Petroleum
Quantity: .00
Units: G
Recovered: .00
Oxygenate: Not reported

BI806 **CADME BROTHERS** **NY MANIFEST** **S108232088**
401 4TH AVENUE **N/A**
< 1/8 **BROOKLYN, NY 11201**
1 ft.

Site 38 of 43 in cluster BI

Relative: Higher
Actual: 28 ft.

NY MANIFEST:
Country: USA
EPA ID: NYP000950443
Facility Status: Not reported
Location Address 1: 401 4TH AVENUE
Code: BP
Location Address 2: Not reported
Total Tanks: Not reported
Location City: BROOKLYN
Location State: NY
Location Zip: 11201
Location Zip 4: Not reported

NY MANIFEST:
EPAID: NYP000950443
Mailing Name: CADME BROTHERS
Mailing Contact: JUAN CADME
Mailing Address 1: 401 4TH AVENUE
Mailing Address 2: Not reported
Mailing City: BROOKLYN
Mailing State: NY
Mailing Zip: 11201
Mailing Zip 4: Not reported
Mailing Country: USA
Mailing Phone: 7183983141

NY MANIFEST:
Document ID: NYG4456971
Manifest Status: Not reported
seq: 01

CADME BROTHERS (Continued) **S108232088**

Year:	2006
Trans1 State ID:	NYD049178296
Trans2 State ID:	Not reported
Generator Ship Date:	06/27/2006
Trans1 Recv Date:	06/27/2006
Trans2 Recv Date:	Not reported
TSD Site Recv Date:	07/12/2006
Part A Recv Date:	Not reported
Part B Recv Date:	Not reported
Generator EPA ID:	NYP000950443
Trans1 EPA ID:	70491PANY
Trans2 EPA ID:	Not reported
TSDF ID 1:	OHD083377010
TSDF ID 2:	Not reported
Manifest Tracking Number:	Not reported
Import Indicator:	Not reported
Export Indicator:	Not reported
Discr Quantity Indicator:	Not reported
Discr Type Indicator:	Not reported
Discr Residue Indicator:	Not reported
Discr Partial Reject Indicator:	Not reported
Discr Full Reject Indicator:	Not reported
Manifest Ref Number:	Not reported
Alt Facility RCRA ID:	Not reported
Alt Facility Sign Date:	Not reported
MGMT Method Type Code:	Not reported
Waste Code:	D008 - LEAD 5.0 MG/L TCLP
Waste Code:	Not reported
Waste Code:	Not reported
Waste Code:	Not reported
Waste Code:	Not reported
Waste Code:	Not reported
Quantity:	02400
Units:	P - Pounds
Number of Containers:	001
Container Type:	DM - Metal drums, barrels
Handling Method:	T Chemical, physical, or biological treatment.
Specific Gravity:	01.00

Click this hyperlink while viewing on your computer to access
-1 additional NY MANIFEST: record(s) in the EDR Site Report.

BM807 **CON EDISON SERVICE BOX: 35101** **FINDS 1016893661**
409 4TH AVE N OF 28TH ST **ECHO N/A**
< 1/8 **NEW YORK, NY 10016**
1 ft.

Site 6 of 16 in cluster BM

Relative: Higher

Actual: 30 ft.

FINDS:

Registry ID: 110060180771

Environmental Interest/Information System
RCRAInfo is a national information system that supports the Resource Conservation and Recovery Act (RCRA) program through the tracking of events and activities related to facilities that generate, transport, and treat, store, or dispose of hazardous waste. RCRAInfo allows RCRA

CON EDISON SERVICE BOX: 35101 (Continued) **1016893661**

program staff to track the notification, permit, compliance, and corrective action activities required under RCRA.

Click this hyperlink while viewing on your computer to access additional FINDS: detail in the EDR Site Report.

ECHO:

Envid:	1016893661
Registry ID:	110060180771
DFR URL:	http://echo.epa.gov/detailed-facility-report?fid=110060180771

BM808 **CON EDISON** **NY MANIFEST** **S117535543**
431 4TH AVE **N/A**
< 1/8 **BROOKLYN, NY 11215**
1 ft.

Site 7 of 16 in cluster BM

Relative: Higher
Actual: 35 ft.

NY MANIFEST:

Country:	USA
EPA ID:	NYP004667994
Facility Status:	Not reported
Location Address 1:	431 4TH AVE
Code:	BP
Location Address 2:	SB 45657
Total Tanks:	Not reported
Location City:	BROOKLYN
Location State:	NY
Location Zip:	11215
Location Zip 4:	Not reported

NY MANIFEST:

EPAID:	NYP004667994
Mailing Name:	CON EDISON
Mailing Contact:	TOM TEELING
Mailing Address 1:	4 IRVING PLACE - 15TH FLOOR
Mailing Address 2:	Not reported
Mailing City:	NEW YORK
Mailing State:	NY
Mailing Zip:	10003
Mailing Zip 4:	Not reported
Mailing Country:	USA
Mailing Phone:	Not reported

NY MANIFEST:

Document ID:	Not reported
Manifest Status:	Not reported
seq:	Not reported
Year:	2014
Trans1 State ID:	NJD003812047
Trans2 State ID:	Not reported
Generator Ship Date:	09/29/2014
Trans1 Recv Date:	09/29/2014
Trans2 Recv Date:	Not reported
TSD Site Recv Date:	10/02/2014
Part A Recv Date:	Not reported
Part B Recv Date:	Not reported

CON EDISON (Continued) **S117535543**

Generator EPA ID:	NYP004667994
Trans1 EPA ID:	Not reported
Trans2 EPA ID:	Not reported
TSDF ID 1:	NJD991291105
TSDF ID 2:	Not reported
Manifest Tracking Number:	002617811GBF
Import Indicator:	N
Export Indicator:	N
Discr Quantity Indicator:	N
Discr Type Indicator:	N
Discr Residue Indicator:	N
Discr Partial Reject Indicator:	N
Discr Full Reject Indicator:	N
Manifest Ref Number:	Not reported
Alt Facility RCRA ID:	Not reported
Alt Facility Sign Date:	Not reported
MGMT Method Type Code:	H110
Waste Code:	Not reported
Waste Code:	Not reported
Waste Code:	Not reported
Waste Code:	Not reported
Waste Code:	Not reported
Waste Code:	Not reported
Quantity:	50
Units:	G - Gallons (liquids only)* (8.3 pounds)
Number of Containers:	1
Container Type:	TT - Cargo tank, tank trucks
Handling Method:	T Chemical, physical, or biological treatment.
Specific Gravity:	1
Waste Code:	D008
Waste Code 1_2:	Not reported
Waste Code 1_3:	Not reported
Waste Code 1_4:	Not reported
Waste Code 1_5:	Not reported
Waste Code 1_6:	Not reported

Click this hyperlink while viewing on your computer to access
-1 additional NY MANIFEST: record(s) in the EDR Site Report.

BO809 **CON EDISON - VAULT SUBMERSIBLE 8075** **FINDS 1018379091**
12TH ST & 4TH AVE **ECHO N/A**
< 1/8 **BROOKLYN, NY 11217**
1 ft.

Site 1 of 13 in cluster BO

Relative: Higher

Actual: 44 ft.

FINDS:

Registry ID: 110069379826

Environmental Interest/Information System

RCRAInfo is a national information system that supports the Resource Conservation and Recovery Act (RCRA) program through the tracking of events and activities related to facilities that generate, transport, and treat, store, or dispose of hazardous waste. RCRAInfo allows RCRA program staff to track the notification, permit, compliance, and corrective action activities required under RCRA.

CON EDISON - VAULT SUBMERSIBLE 8075 (Continued) **1018379091**

HAZARDOUS WASTE BIENNIAL REPORTER

Click this hyperlink while viewing on your computer to access additional FINDS: detail in the EDR Site Report.

ECHO:
Envid: 1018379091
Registry ID: 110069379826
DFR URL: http://echo.epa.gov/detailed-facility-report?fid=110069379826

BO810 **LOT 45,TAXBLOCK 1027** **NY E DESIGNATION** **S108075317**
512 4 AVENUE **N/A**
< 1/8 **BROOKLYN, NY**
1 ft.

Site 2 of 13 in cluster BO

Relative: Higher
Actual: 41 ft.

E DESIGNATION:
Tax Lot(s): 45
Tax Block: 1027
Borough Code: Not reported
E-No: E-113
Effective Date: 4/30/2003
Satisfaction Date: Not reported
Ceqr Number: 03DCP030K
Ulurp Number: 030194(A)ZMK
Zoning Map No: 16b,16c

Description: Underground Gasoline Storage Tanks* Testing Protocol.
Lot Remediation Date: Not reported

BO811 **485 - 487 4TH AVENUE** **NY UST** **U004045588**
485-487 4TH AVENUE **N/A**
< 1/8 **BROOKLYN, NY 11215**
1 ft.

Site 3 of 13 in cluster BO

Relative: Higher
Actual: 46 ft.

UST:
Id/Status: 2-609622 / Unregulated/Closed
Program Type: PBS
Region: STATE
DEC Region: 2
Expiration Date: N/A
UTM X: 585355.38130
UTM Y: 4502440.60204
Site Type: Other

Affiliation Records:
Site Id: 55717
Affiliation Type: Facility Owner
Company Name: NYC / HPD / DPM
Contact Type: ASSISTANT COMMISSIONER
Contact Name: MARIE PHILIPPEAUT
Address1: 100 GOLD ST #621
Address2: Not reported
City: NEW YORK

485 - 487 4TH AVENUE (Continued) **U004045588**

State: NY
Zip Code: 10038
Country Code: 001
Phone: (212) 863-7087
EMail: Not reported
Fax Number: Not reported
Modified By: kxtang
Date Last Modified: 2004-06-23

Site Id: 55717
Affiliation Type: Mail Contact
Company Name: NYC / HPD / DPM
Contact Type: Not reported
Contact Name: ASSISTANT COMMISSIONER
Address1: 100 GOLD ST #621
Address2: Not reported
City: NEW YORK
State: NY
Zip Code: 10038
Country Code: 001
Phone: (212) 863-7087
EMail: Not reported
Fax Number: Not reported
Modified By: kxtang
Date Last Modified: 2004-06-23

Site Id: 55717
Affiliation Type: Facility Operator
Company Name: 485 - 487 4TH AVENUE
Contact Type: Not reported
Contact Name: ASST. COMM. DPM
Address1: Not reported
Address2: Not reported
City: Not reported
State: NN
Zip Code: Not reported
Country Code: 001
Phone: (212) 863-7087
EMail: Not reported
Fax Number: Not reported
Modified By: kxtang
Date Last Modified: 2004-06-23

Site Id: 55717
Affiliation Type: Emergency Contact
Company Name: NYC / HPD / DPM
Contact Type: Not reported
Contact Name: ASST. COMM DPM
Address1: Not reported
Address2: Not reported
City: Not reported
State: NN
Zip Code: Not reported
Country Code: 001
Phone: (212) 863-7087
EMail: Not reported
Fax Number: Not reported

485 - 487 4TH AVENUE (Continued) **U004045588**

Modified By: kxtang
Date Last Modified: 2004-06-23

Tank Info:

Tank Number: 1
Tank ID: 179263
Tank Status: Closed - In Place
Material Name: Closed - In Place
Capacity Gallons: 550
Install Date: Not reported
Date Tank Closed: Not reported
Registered: True
Tank Location: Underground
Tank Type: Steel/carbon steel
Material Code: 0009
Common Name of Substance: Gasoline

Tightness Test Method: NN
Date Test: Not reported
Next Test Date: Not reported
Pipe Model: Not reported
Modified By: kxtang
Last Modified: 04/14/2017

Equipment Records:

G00 - Tank Secondary Containment - None
B01 - Tank External Protection - Painted/Asphalt Coating
B02 - Tank External Protection - Original Sacrificial Anode

Tank Number: 2
Tank ID: 179264
Tank Status: Closed - In Place
Material Name: Closed - In Place
Capacity Gallons: 550
Install Date: Not reported
Date Tank Closed: Not reported
Registered: True
Tank Location: Underground
Tank Type: Steel/carbon steel
Material Code: 0009
Common Name of Substance: Gasoline

Tightness Test Method: NN
Date Test: Not reported
Next Test Date: Not reported
Pipe Model: Not reported
Modified By: kxtang
Last Modified: 04/14/2017

Equipment Records:

G00 - Tank Secondary Containment - None
B01 - Tank External Protection - Painted/Asphalt Coating
B02 - Tank External Protection - Original Sacrificial Anode

Tank Number: 3

485 - 487 4TH AVENUE (Continued) **U004045588**

Tank ID: 179265
Tank Status: Closed - In Place
Material Name: Closed - In Place
Capacity Gallons: 550
Install Date: Not reported
Date Tank Closed: Not reported
Registered: True
Tank Location: Underground
Tank Type: Steel/carbon steel
Material Code: 0009
Common Name of Substance: Gasoline

Tightness Test Method: NN
Date Test: Not reported
Next Test Date: Not reported
Pipe Model: Not reported
Modified By: kxtang
Last Modified: 04/14/2017

Equipment Records:
G00 - Tank Secondary Containment - None
B01 - Tank External Protection - Painted/Asphalt Coating
B02 - Tank External Protection - Original Sacrificial Anode

Tank Number: 4
Tank ID: 179266
Tank Status: Closed - In Place
Material Name: Closed - In Place
Capacity Gallons: 550
Install Date: Not reported
Date Tank Closed: Not reported
Registered: True
Tank Location: Underground
Tank Type: Steel/carbon steel
Material Code: 0009
Common Name of Substance: Gasoline

Tightness Test Method: NN
Date Test: Not reported
Next Test Date: Not reported
Pipe Model: Not reported
Modified By: kxtang
Last Modified: 04/14/2017

Equipment Records:
G00 - Tank Secondary Containment - None
B01 - Tank External Protection - Painted/Asphalt Coating
B02 - Tank External Protection - Original Sacrificial Anode

Tank Number: 5
Tank ID: 179267
Tank Status: Closed - In Place
Material Name: Closed - In Place
Capacity Gallons: 550
Install Date: Not reported
Date Tank Closed: Not reported

485 - 487 4TH AVENUE (Continued) **U004045588**

Registered:	True
Tank Location:	Underground
Tank Type:	Steel/carbon steel
Material Code:	0009
Common Name of Substance:	Gasoline
Tightness Test Method:	NN
Date Test:	Not reported
Next Test Date:	Not reported
Pipe Model:	Not reported
Modified By:	kxtang
Last Modified:	04/14/2017

Equipment Records:

G00 - Tank Secondary Containment - None
B01 - Tank External Protection - Painted/Asphalt Coating
B02 - Tank External Protection - Original Sacrificial Anode

Tank Number:	6
Tank ID:	179268
Tank Status:	Closed - In Place
Material Name:	Closed - In Place
Capacity Gallons:	550
Install Date:	Not reported
Date Tank Closed:	Not reported
Registered:	True
Tank Location:	Underground
Tank Type:	Steel/carbon steel
Material Code:	0009
Common Name of Substance:	Gasoline
Tightness Test Method:	NN
Date Test:	Not reported
Next Test Date:	Not reported
Pipe Model:	Not reported
Modified By:	kxtang
Last Modified:	04/14/2017

Equipment Records:

G00 - Tank Secondary Containment - None
B01 - Tank External Protection - Painted/Asphalt Coating
B02 - Tank External Protection - Original Sacrificial Anode

Tank Number:	7
Tank ID:	179269
Tank Status:	Closed - In Place
Material Name:	Closed - In Place
Capacity Gallons:	550
Install Date:	Not reported
Date Tank Closed:	Not reported
Registered:	True
Tank Location:	Underground
Tank Type:	Steel/carbon steel
Material Code:	0009
Common Name of Substance:	Gasoline

485 - 487 4TH AVENUE (Continued) **U004045588**

Tightness Test Method: NN
Date Test: Not reported
Next Test Date: Not reported
Pipe Model: Not reported
Modified By: kxtang
Last Modified: 04/14/2017

Equipment Records:

G00 - Tank Secondary Containment - None
B01 - Tank External Protection - Painted/Asphalt Coating
B02 - Tank External Protection - Original Sacrificial Anode

BP812 **NYC DEPT OF EDUCATION - PS 124K** **RCRA-SQG 1001028766**
515 4TH AVE **FINDS NYR000009985**
< 1/8 **BROOKLYN, NY 11215** **NY MANIFEST**
1 ft.

Site 1 of 22 in cluster BP

Relative: Higher
Actual: 50 ft.

RCRA-SQG:
Date form received by agency: 11/05/2013
Facility name: NYC DEPT OF EDUCATION - PS 124K
Facility address: 515 4TH AVE
BROOKLYN, NY 11215
EPA ID: NYR000009985
Mailing address: THOMSON AVE
LONG ISLAND CITY, NY 11101
Contact: ALEXANDER LEMPERT
Contact address: THOMSON AVE
LONG ISLAND CITY, NY 11101
Contact country: US
Contact telephone: 718-472-8501
Contact email: ALEMPERT@NYCSCA.ORG
EPA Region: 02
Classification: Small Small Quantity Generator
Description: Handler: generates more than 100 and less than 1000 kg of hazardous waste during any calendar month and accumulates less than 6000 kg of hazardous waste at any time; or generates 100 kg or less of hazardous waste during any calendar month, and accumulates more than 1000 kg of hazardous waste at any time

Owner/Operator Summary:
Owner/operator name: NYC DEPT OF EDUCATION
Owner/operator address: THOMSON AVE
LONG ISLAND CITY, NY 11101
Owner/operator country: US
Owner/operator telephone: 718-472-8501
Owner/operator email: Not reported
Owner/operator fax: Not reported
Owner/operator extension: Not reported
Legal status: Municipal
Owner/Operator Type: Owner
Owner/Op start date: 02/20/1900
Owner/Op end date: Not reported

Owner/operator name: NYC DEPT OF SCHOOL FACILITIES
Owner/operator address: Not reported
Not reported
Owner/operator country: US

NYC DEPT OF EDUCATION - PS 124K (Continued) **1001028766**

Owner/operator telephone: Not reported
Owner/operator email: Not reported
Owner/operator fax: Not reported
Owner/operator extension: Not reported
Legal status: Municipal
Owner/Operator Type: Operator
Owner/Op start date: 02/20/1900
Owner/Op end date: Not reported

Handler Activities Summary:
U.S. importer of hazardous waste: No
Mixed waste (haz. and radioactive): No
Recycler of hazardous waste: No
Transporter of hazardous waste: No
Treater, storer or disposer of HW: No
Underground injection activity: No
On-site burner exemption: No
Furnace exemption: No
Used oil fuel burner: No
Used oil processor: No
User oil refiner: No
Used oil fuel marketer to burner: No
Used oil Specification marketer: No
Used oil transfer facility: No
Used oil transporter: No

. Waste code: B004
. Waste name: B004

. Waste code: B007
. Waste name: B007

Historical Generators:
Date form received by agency: 01/01/2007
Site name: NYC BD OF ED - PUBLIC SCHOOL 124 K
Classification: Not a generator, verified

Date form received by agency: 01/01/2006
Site name: NYC BD OF ED - PUBLIC SCHOOL 124 K
Classification: Not a generator, verified

Date form received by agency: 07/08/1999
Site name: NYC BD OF ED - PUBLIC SCHOOL 124 K
Classification: Not a generator, verified

Date form received by agency: 08/03/1995
Site name: NYC BD OF ED - PUBLIC SCHOOL 124 K
Classification: Small Quantity Generator

. Waste code: D000
. Waste name: Not Defined

. Waste code: D008
. Waste name: LEAD

Violation Status: No violations found

NYC DEPT OF EDUCATION - PS 124K (Continued) **1001028766**

FINDS:

Registry ID: 110060249440

Environmental Interest/Information System
FIS (New York - Facility Information System) is New York's Department of Environmental Conservation (DEC) information system for tracking environmental facility information found across the State.

Click this hyperlink while viewing on your computer to access additional FINDS: detail in the EDR Site Report.

NY MANIFEST:

Country:	USA
EPA ID:	NYR000009985
Facility Status:	Not reported
Location Address 1:	515 4TH AVENUE
Code:	BP
Location Address 2:	Not reported
Total Tanks:	Not reported
Location City:	BROOKLYN
Location State:	NY
Location Zip:	11215
Location Zip 4:	Not reported

NY MANIFEST:

EPAID:	NYR000009985
Mailing Name:	P S 124 K
Mailing Contact:	MICHAEL MOSKOWITZ
Mailing Address 1:	515 4TH AVE
Mailing Address 2:	Not reported
Mailing City:	BROOKLYN
Mailing State:	NY
Mailing Zip:	11215
Mailing Zip 4:	Not reported
Mailing Country:	USA
Mailing Phone:	2127277676

NY MANIFEST:

Document ID:	Not reported
Manifest Status:	Not reported
seq:	Not reported
Year:	2014
Trans1 State ID:	NJD080631369
Trans2 State ID:	NJD054126164
Generator Ship Date:	05/30/2014
Trans1 Recv Date:	05/30/2014
Trans2 Recv Date:	06/03/2014
TSD Site Recv Date:	06/04/2014
Part A Recv Date:	Not reported
Part B Recv Date:	Not reported
Generator EPA ID:	NYR000009985
Trans1 EPA ID:	Not reported
Trans2 EPA ID:	Not reported
TSDF ID 1:	MAC300017498

NYC DEPT OF EDUCATION - PS 124K (Continued) **1001028766**

TSDF ID 2:	Not reported
Manifest Tracking Number:	000473301VES
Import Indicator:	N
Export Indicator:	N
Discr Quantity Indicator:	Y
Discr Type Indicator:	Y
Discr Residue Indicator:	N
Discr Partial Reject Indicator:	N
Discr Full Reject Indicator:	N
Manifest Ref Number:	Not reported
Alt Facility RCRA ID:	Not reported
Alt Facility Sign Date:	Not reported
MGMT Method Type Code:	H039
Waste Code:	Not reported
Waste Code:	Not reported
Waste Code:	Not reported
Waste Code:	Not reported
Waste Code:	Not reported
Waste Code:	Not reported
Quantity:	227
Units:	K - Kilograms (2.2 pounds)
Number of Containers:	1
Container Type:	DM - Metal drums, barrels
Handling Method:	R Material recovery of more than 75 percent of the total material.
Specific Gravity:	1
Waste Code:	B007
Waste Code 1_2:	Not reported
Waste Code 1_3:	Not reported
Waste Code 1_4:	Not reported
Waste Code 1_5:	Not reported
Waste Code 1_6:	Not reported

Click this hyperlink while viewing on your computer to access
-1 additional NY MANIFEST: record(s) in the EDR Site Report.

BP813 **K-CLEANERS/NEW WAVE LAUNDRY** **NY DRYCLEANERS** **S110246998**
532 4TH AVENUE **N/A**
< 1/8 **BROOKLYN, NY 11215**
1 ft.

Site 2 of 22 in cluster BP

Relative: DRYCLEANERS:
Higher

Actual: Facility ID:	2-6103-00592
45 ft. Phone Number:	718-832-5445
Region:	Not reported
Registration Effective Date:	N/A
Inspection Date:	10/23/03
Install Date:	Not reported
Drop Shop:	Y
Shutdown:	Not reported
Alternate Solvent:	Not reported
Current Business:	Not reported

BO814 **CON EDISON SERVICE BOX: 2233** **FINDS** **1017751772**
13TH ST & 4TH AVE E OF **ECHO** **N/A**
< 1/8 **NEW YORK, NY 10003**
1 ft.

Site 4 of 13 in cluster BO

Relative: Higher
Actual: 44 ft.

FINDS:

Registry ID: 110063769514

Environmental Interest/Information System
RCRAInfo is a national information system that supports the Resource Conservation and Recovery Act (RCRA) program through the tracking of events and activities related to facilities that generate, transport, and treat, store, or dispose of hazardous waste. RCRAInfo allows RCRA program staff to track the notification, permit, compliance, and corrective action activities required under RCRA.

Click this hyperlink while viewing on your computer to access additional FINDS: detail in the EDR Site Report.

ECHO:

Envid:	1017751772
Registry ID:	110063769514
DFR URL:	http://echo.epa.gov/detailed-facility-report?fid=110063769514

BO815 **VACANT LOT** **NY Spills** **S106382890**
485-487 4TH AVE **N/A**
< 1/8 **BROOKLYN, NY**
1 ft.

Site 5 of 13 in cluster BO

Relative: Higher
Actual: 46 ft.

SPILLS:

Spill Number/Closed Date:	0312799 / Not Reported
Facility ID:	0312799
Facility Type:	ER
DER Facility ID:	171255
Site ID:	206230
DEC Region:	2
Spill Cause:	Unknown
Spill Class:	C4
SWIS:	2401
Spill Date:	2004-02-18
Investigator:	RHLIN
Referred To:	RAWP IMPLEMENTATION - SEPTEMBER 2013?
Reported to Dept:	2004-02-18
CID:	404
Water Affected:	Not reported
Spill Source:	Commercial/Industrial
Spill Notifier:	Affected Persons
Cleanup Ceased:	Not reported
Cleanup Meets Std:	False
Last Inspection:	Not reported
Recommended Penalty:	False
UST Trust:	False
Remediation Phase:	1
Date Entered In Computer:	2004-02-18
Spill Record Last Update:	2017-12-19

VACANT LOT (Continued) **S106382890**

Spiller Name: WALTER ROBERTS
Spiller Company: NYC-DEPT OF HOUSING PRES.
Spiller Address: 100 GOLD STREET
Spiller Company: 001
Contact Name: MATT BOECKEL
DEC Memo: "5/19/06 - Obligado - Spill transferred to Obligado as per Koon Tang. 5/16/06 received letter from John Gearrity at HPD with attached Investigation Workplan and UST Closure Report. Tank closure Report, submitted by LiRo-Kassner, Inc., dated November 2004 - Tank closure was initiated as a result of UST encountered during previous test pitting in April 2004. 7 550 USTs excavated. USTS were found to have 3500 gallons of gasoline/water mixture. 353 tons of soil removed. Excavation termination controlled by site constraints. Site is 45-50 ft above sea level. Ground water anticipated at 30 ft bgs. GW not enountered during excavation. PID readings from 100 to 700 ppb in sidewalls after excavation. Soil endpoint samples showed max of 97800 ppb total VOCs in B2 including 6700 ethylbenzene, 2300 toluene, 48000 xylene, 33000 1,2,4 trimethlybenzene, 4000 n propylbenzene. 20,000 ppb xylene in SW2 and 10,800 ppb xylene in SW5. All endpoints had xylenes above standard. 354 tons of soil removed. Bottom of excavation at B1 and B2 (north side of excavation) is 9 ft, B3 bottom (south side) is 17 ft bgs. Subsurface Investigation Workplan, submitted by General Consolidated Industries, In. (GCI) (800-842-5073), prepared for HPD. Proposes 16 test pits (10ftx12ftx3ft)parallel to 4th avenue and a minimum of 3 4 diameter PVC ground water monitoring wells. Anticipated gw at 30 ft bgs. 6/5/06 - Obligado - Sent email to Joh Gearrity approving workplan with condition that soil samples be collected by split spoon sampling from 15-17', 20-22', and 25' continuos to gw table. Soil sample with highest PID reading and from gw interface should be collected for laboratory analysis. 9/5/06 - Obligado - Called John Gearrity to inquire about status of investigation. 9/6/06 - Obligado - Voice mail from Gohn Gearrity. During investigation, refusal was hit at ~30 ft bgs. He will keep me updated. 1/10/07 - Obligado - Called John Gearrity. Left message to call DEC for update. 6/27/07 - Obligado - Called John Gearrity to get status of Investigation Report. Left message to call back DEC. Also sent email to john. 6/28/07 - Obligado - Received email from John Gaerrity. He said he thought the consultant had sent me the report. He will forward a copy to me. 7/5/07 - Obligado - Spoke with Jacob Krimgold who received a call from a concerned citizen who though haz waste was being stored on site. It is probably the drum of drill cuttings from the investigation. I called Jon Gearrity to ask if those had been disposed of. Left message to call back the DEC. 8/28/07 - Obligado - Received voice mail from John Gearrity on 8/8/07. Called him back. Left message to call back the DEC. 10/9/07 - Obligado - Investigation Summary report received by the Department. 11/2/07 - Obligado - Called GCI industries because the conclusions and recommendations portion of the report was missing. 11/6/07 - Obligado - Begin to review Subsurface Investigation Report, submitted by GCI, received by the Department on October 9, 2007. Sixteen test pits were dug down to 16 ft bgs. 1 soil sample was collected from each test pit. 3 ground water wells were installed using geoprobe Depths to ground water between 48 and 55 ft below grade. Ground water flow is to west-southwest towards 4th ave. Soil results found elevated VOCs, mostly ethylbenzene and xyleness in TP14, TP17, and TP18. BTEX in soil range from ND to over 80,000 ug/m3 in TP18. SVOCs over limits in

VACANT LOT (Continued) **S106382890**

TP13 (benzo(a)pyrene = 193 ug/m3) and TP16 (benzo(a)pyrene = 715 ug/m3 and chrysene = 1119 ug/m3). BTEX in ground water range from 2.14 ug/L in MW3 to 2513 ug/L in MW1. I will wait for recommendations section of the report to be submitted before commenting. 12/13/07 - Obligado - I still haven't received the conclusions and recommendations. I called John Gearitty to request that section of the document again. 1/11/08- Obligado - Called CGI again to request recommendations and conclusions section. Jill said she would email me the text portion of the report. I received the text pdf. The report recommends that for soils that contaminated soils will be excated down to 12 ft bgs during development. The report contends that ground water impacts are minor and ground water should be monitored and a RAWP for enhanced bioremediation should be submitted. I called John Gearitty again to discuss the site. 5/2/08 - Obligado - REviwed RAP. Proposes excavation and ground water monitoring. Vapor barrier and subslab system will be installed. Send RAWP approval letter. 5/18/10 - Obligado - I called and emailed John Gearity to get an update on remedial activities at this site. 8/28/13 - Obligado - I emailed John Gearrity again to inquire about remedial status. John responded that they project is moving forward and they expect the loan to close in September and start work soon after. 2/6/14 - Obligado - I got an email from HPD stating that the property sale closed so the remediation should proceed. 6/5/14 - Obligado - Jill Guerra at GCI 631-851-1600 ext 206. Starting the remediation work soon. Mr. Smythe called as well. He will email me a schedule for the work. 6/13/14 - Obligado - I received a all from Mr. Smythe. They started removing clean backfill. They expect to start excavating contaminated soil Monday and Tuesday and collecting endpoint samples. 6/16/14 - Obligado - I met Tom Smythe on site to see endpoint sample collection. They excavated to 15 ft bgs along the south and southwest portion of the property. Sidwalls had impacts at the 15 ft depth, however, they could not excavate further due to structural concerns. They plan to continue excavating tomorrow to extend the excavation to the north in the vicinity of TP 18. 1/10/17 - Obligado - I contacted Tom Smythe to inquire about the status of the Remediation Completion Report. I left a message to call back the DEC. 10/27/17 - Obligado - I spoke to Tom Smythe. He will submit the Remedial Excavation Report. He will propose collecting groundwater samples from temp well to document improvement in groundwater quality to close out the spill. 12/19/2017 - Austin - Project transferred from Andre Obligado to Rick Lin - end"

Remarks: "DURING EXCAVATION THIS COMPANY FOUND FOUR ABANDONED UNDERGROUND TANKS WITH A GAS/WATER MIXTURE IN THEM. THE SOIL AROUND THE TANKS WAS FOUND TO BE CONTAMINATED. THE IMPACTED SOIL HAS BEEN STOCKPILED AND COVERED AND IS AWAITING REMOVAL ON SITE. PROPERTY OWNER FOR THIS SITE IS THE CITY OF NEW YORK DEPT OF HOUSEING PRESERVATION. THEY ARE LOCATED AT 100 GOLD STREET, NEW YORK, NY MR WALTER ROBERTS IS THE CONTACT NAME AT 212-863-8482 "

All Materials:

Site ID:	206230
Operable Unit ID:	878042
Operable Unit:	01
Material ID:	497979
Material Code:	0009
Material Name:	gasoline
Case No.:	Not reported
Material FA:	Petroleum

VACANT LOT (Continued) **S106382890**

Quantity: .00
Units: L
Recovered: .00
Oxygenate: Not reported

BP816 **K CLEANERS** **RCRA NonGen / NLR** **1000374611**
532 4TH AVE **FINDS** **NYD982273039**
< 1/8 **BROOKLYN, NY 11215** **ECHO**
1 ft. **NY MANIFEST**

Site 3 of 22 in cluster BP

Relative: Higher
Actual: 45 ft.

RCRA NonGen / NLR:
Date form received by agency: 01/01/2007
Facility name: K CLEANERS
Facility address: 532 4TH AVE
BROOKLYN, NY 11215-4705
EPA ID: NYD982273039
Mailing address: 4TH AVE
BROOKLYN, NY 11215
Contact: Not reported
Contact address: 4TH AVE
BROOKLYN, NY 11215
Contact country: US
Contact telephone: Not reported
Contact email: Not reported
EPA Region: 02
Classification: Non-Generator
Description: Handler: Non-Generators do not presently generate hazardous waste

Owner/Operator Summary:
Owner/operator name: K CLEANERS
Owner/operator address: 532 4TH AVE
BROOKLYN, NY 11215
Owner/operator country: US
Owner/operator telephone: 718-768-3185
Owner/operator email: Not reported
Owner/operator fax: Not reported
Owner/operator extension: Not reported
Legal status: Private
Owner/Operator Type: Owner
Owner/Op start date: Not reported
Owner/Op end date: Not reported

Owner/operator name: K CLEANERS
Owner/operator address: 532 4TH AVE
BROOKLYN, NY 11215
Owner/operator country: US
Owner/operator telephone: 718-768-3185
Owner/operator email: Not reported
Owner/operator fax: Not reported
Owner/operator extension: Not reported
Legal status: Private
Owner/Operator Type: Operator
Owner/Op start date: Not reported
Owner/Op end date: Not reported

K CLEANERS (Continued) **1000374611**

Handler Activities Summary:
U.S. importer of hazardous waste: No
Mixed waste (haz. and radioactive): No
Recycler of hazardous waste: No
Transporter of hazardous waste: No
Treater, storer or disposer of HW: No
Underground injection activity: No
On-site burner exemption: No
Furnace exemption: No
Used oil fuel burner: No
Used oil processor: No
User oil refiner: No
Used oil fuel marketer to burner: No
Used oil Specification marketer: No
Used oil transfer facility: No
Used oil transporter: No

Historical Generators:
Date form received by agency: 01/01/2006
Site name: K CLEANERS
Classification: Not a generator, verified

Date form received by agency: 07/08/1999
Site name: K CLEANERS
Classification: Not a generator, verified

Date form received by agency: 08/03/1995
Site name: K CLEANERS
Classification: Small Quantity Generator

. Waste code: F002
. Waste name: THE FOLLOWING SPENT HALOGENATED SOLVENTS: TETRACHLOROETHYLENE, METHYLENE CHLORIDE, TRICHLOROETHYLENE, 1,1,1-TRICHLOROETHANE, CHLOROBENZENE, 1,1,2-TRICHLORO-1,2,2-TRIFLUOROETHANE, ORTHO-DICHLOROBENZENE, TRICHLOROFLUOROMETHANE, AND 1,1,2-TRICHLOROETHANE; ALL SPENT SOLVENT MIXTURES/BLENDS CONTAINING, BEFORE USE, A TOTAL OF TEN PERCENT OR MORE (BY VOLUME) OF ONE OR MORE OF THE ABOVE HALOGENATED SOLVENTS OR THOSE LISTED IN F001, F004, OR F005, AND STILL BOTTOMS FROM THE RECOVERY OF THESE SPENT SOLVENTS AND SPENT SOLVENT MIXTURES.

Violation Status: No violations found

FINDS:

Registry ID: 110004417970

Environmental Interest/Information System
RCRAInfo is a national information system that supports the Resource Conservation and Recovery Act (RCRA) program through the tracking of events and activities related to facilities that generate, transport, and treat, store, or dispose of hazardous waste. RCRAInfo allows RCRA program staff to track the notification, permit, compliance, and corrective action activities required under RCRA.

FIS (New York - Facility Information System) is New York's Department of Environmental Conservation (DEC) information system for tracking

K CLEANERS (Continued) **1000374611**

environmental facility information found across the State.

Click this hyperlink while viewing on your computer to access additional FINDS: detail in the EDR Site Report.

ECHO:

Envid:	1000374611
Registry ID:	110004417970
DFR URL:	http://echo.epa.gov/detailed-facility-report?fid=110004417970

NY MANIFEST:

Country:	USA
EPA ID:	NYD982273039
Facility Status:	Not reported
Location Address 1:	532 4TH AVE
Code:	BP
Location Address 2:	Not reported
Total Tanks:	Not reported
Location City:	BROOKLYN
Location State:	NY
Location Zip:	11215
Location Zip 4:	Not reported

NY MANIFEST:

EPAID:	NYD982273039
Mailing Name:	K CLEANERS
Mailing Contact:	KI KWU PARK
Mailing Address 1:	532 4TH AVENUE
Mailing Address 2:	Not reported
Mailing City:	BROOKLYN
Mailing State:	NY
Mailing Zip:	11215
Mailing Zip 4:	Not reported
Mailing Country:	USA
Mailing Phone:	7187683185

NY MANIFEST:

Document ID:	NYC3579840
Manifest Status:	C
seq:	Not reported
Year:	1995
Trans1 State ID:	DF2859NY
Trans2 State ID:	Not reported
Generator Ship Date:	08/21/1995
Trans1 Recv Date:	08/21/1995
Trans2 Recv Date:	/ /
TSD Site Recv Date:	08/21/1995
Part A Recv Date:	09/13/1995
Part B Recv Date:	09/06/1995
Generator EPA ID:	NYD982273039
Trans1 EPA ID:	ILD984908202
Trans2 EPA ID:	Not reported
TSDF ID 1:	NYD980785760
TSDF ID 2:	Not reported
Manifest Tracking Number:	Not reported

K CLEANERS (Continued) **1000374611**

Import Indicator:	Not reported
Export Indicator:	Not reported
Discr Quantity Indicator:	Not reported
Discr Type Indicator:	Not reported
Discr Residue Indicator:	Not reported
Discr Partial Reject Indicator:	Not reported
Discr Full Reject Indicator:	Not reported
Manifest Ref Number:	Not reported
Alt Facility RCRA ID:	Not reported
Alt Facility Sign Date:	Not reported
MGMT Method Type Code:	Not reported
Waste Code:	F002 - HALO SOLV + STILL BOTTOMS FM REC OF SOLV
Waste Code:	Not reported
Waste Code:	Not reported
Waste Code:	Not reported
Waste Code:	Not reported
Waste Code:	Not reported
Quantity:	00195
Units:	P - Pounds
Number of Containers:	001
Container Type:	DF - Fiberboard or plastic drums (glass)
Handling Method:	B Incineration, heat recovery, burning.
Specific Gravity:	100

Click this hyperlink while viewing on your computer to access
-1 additional NY MANIFEST: record(s) in the EDR Site Report.

BP817 **FORMER STRAUSS AUTO - OFF-SITE** **NY BROWNFIELDS** **S118372392**
521-539 4TH AVENUE **N/A**
< 1/8 **BROOKLYN, NY 11215**
1 ft.

Site 4 of 22 in cluster BP

Relative: **Higher**
Actual: **52 ft.**

BROWNFIELDS:

Program:	BCP
Site Code:	517274
Acres:	Not reported
HW Code:	C224189A
SWIS:	2401
Town:	New York City
Record Added Date:	11/23/2015
Record Updated Date:	01/05/2018
Update By:	MJKOMORO
Site Description:	The following description is for the associated BCP site: Site Location: The Former Strauss Auto site is located in an urban area at 521-539 4th Avenue in the Park Slope neighborhood of Brooklyn. The 18,200 square foot property is bounded by 14th Street to the north, 4th Avenue to the west, and 15th Street to the south. Multi-family residences are located to the east and an elementary school (PS 124) sits directly across 14th Street to the north. A subway line runs down 4th Avenue, a major commercial thoroughfare. Site Features: The site is currently vacant. A 14,640 square foot one-story automotive garage and attached sales building with partial basement previously occupied the site. The building included a vehicle service area, retail and stock areas, and administrative offices. An asphalt and concrete-paved parking lot was located on the western side of the property. The building was vacant from approximately June 2012 onward

FORMER STRAUSS AUTO - OFF-SITE (Continued) **S118372392**

and was demolished in December 2014. The site is at an elevation of about 55 feet above sea level, and the site and the surrounding area slope toward the Gowanus Canal, which is approximately 2,500 feet northwest of the site. Current Zoning and Land Use: The site is zoned R8A residential with a C2-4 commercial overlay. Past Use of the Site: The site originally had two churches on it. Building records indicate the most recent structures were completed in 1944 with additions and/or alterations completed in 1946 and 1947. Automotive sales operations took place there since at least 1944. Automotive service operations started sometime between 1951 and 1965. Records indicate the most recent owner of the property, Strauss Auto Center, occupied the site from at least 1983 until 2012. Various underground storage tanks, sumps, floor drains, and pits are present from when the site was used for automotive service operations, and the site was listed as a generator of tetrachloroethene waste from 1995 to 2002. Site Geology and Hydrogeology: Soil beneath the site consists of historic fill material, including predominately fine to coarse sand with varied amounts of brick fragments, gravel, milled and crushed asphalt, and ash. The fill extends to depths of up to 11 feet below ground surface. Historic fill is underlain primarily by glacial till, which in turn is underlain by a thick clay layer found at depths ranging between 40 and 60 feet below ground level. Bedrock was not encountered during investigations of the site, but the depth to bedrock in the vicinity of the site is reportedly 200 feet below ground level. The depth to groundwater across the site ranged from 31.5 to 37.7 feet and the groundwater flows to the north-northwest.

Env Problem:	Based on the work done for the on-site portion of this site, the potential exists for off-site contaminated groundwater and soil vapor, although the extent of this, if any, is not known at this time. It is entirely possible that the off-site contamination may be affected or addressed by the remediation occurring on-site.
Health Problem:	Information submitted with the BCP application regarding the conditions at the site are currently under review and will be revised as additional information becomes available.
Dump:	Not reported
Structure:	Not reported
Lagoon:	Not reported
Landfill:	Not reported
Pond:	Not reported
Disp Start:	Not reported
Disp Term:	Not reported
Lat/Long:	Not reported
Dell:	Not reported
Record Add:	Not reported
Record Upd:	Not reported
Updated By:	Not reported
Own Op:	Not reported
Sub Type:	Not reported
Owner Name:	Not reported
Owner Company:	Not reported
Owner Address:	Not reported
Owner Addr2:	Not reported
Owner City,St,Zip:	Not reported
Owner Country:	Not reported
HW Code:	Not reported
Waste Type:	Not reported
Waste Quantity:	Not reported

FORMER STRAUSS AUTO - OFF-SITE (Continued) **S118372392**

Waste Code:	Not reported
Crossref ID:	Not reported
Cross Ref Type Code:	Not reported
Cross Ref Type:	Not reported
Record Added Date:	Not reported
Record Updated:	Not reported
Updated By:	Not reported

BP818 **K CLEANERS** **RCRA NonGen / NLR** **1000137855**
532 4TH AVE **NY MANIFEST** **NYD982535841**
< 1/8 **BROOKLYN, NY 11215**
1 ft.

Site 5 of 22 in cluster BP

Relative: **Higher**
Actual: **45 ft.**

RCRA NonGen / NLR:

Date form received by agency:	01/01/2007
Facility name:	K CLEANERS
Facility address:	532 4TH AVE BROOKLYN, NY 11215
EPA ID:	NYD982535841
Mailing address:	4TH AVE BROOKLYN, NY 11215
Contact:	Not reported
Contact address:	4TH AVE BROOKLYN, NY 11215
Contact country:	US
Contact telephone:	Not reported
Contact email:	Not reported
EPA Region:	02
Classification:	Non-Generator
Description:	Handler: Non-Generators do not presently generate hazardous waste

Owner/Operator Summary:

Owner/operator name:	HAM DONG YUN
Owner/operator address:	NOT REQUIRED NOT REQUIRED, WY 99999
Owner/operator country:	US
Owner/operator telephone:	212-555-1212
Owner/operator email:	Not reported
Owner/operator fax:	Not reported
Owner/operator extension:	Not reported
Legal status:	Private
Owner/Operator Type:	Operator
Owner/Op start date:	Not reported
Owner/Op end date:	Not reported

Owner/operator name:	HAM DONG YUN
Owner/operator address:	NOT REQUIRED NOT REQUIRED, WY 99999
Owner/operator country:	US
Owner/operator telephone:	212-555-1212
Owner/operator email:	Not reported
Owner/operator fax:	Not reported
Owner/operator extension:	Not reported
Legal status:	Private
Owner/Operator Type:	Owner
Owner/Op start date:	Not reported

K CLEANERS (Continued) **1000137855**

Owner/Op end date: Not reported

Handler Activities Summary:
U.S. importer of hazardous waste: No
Mixed waste (haz. and radioactive): No
Recycler of hazardous waste: No
Transporter of hazardous waste: No
Treater, storer or disposer of HW: No
Underground injection activity: No
On-site burner exemption: No
Furnace exemption: No
Used oil fuel burner: No
Used oil processor: No
User oil refiner: No
Used oil fuel marketer to burner: No
Used oil Specification marketer: No
Used oil transfer facility: No
Used oil transporter: No

Historical Generators:
Date form received by agency: 01/01/2006
Site name: K CLEANERS
Classification: Not a generator, verified

Date form received by agency: 04/26/1995
Site name: K CLEANERS
Classification: Not a generator, verified

. Waste code: NONE
. Waste name: None

Date form received by agency: 04/15/1988
Site name: K CLEANERS
Classification: Large Quantity Generator

. Waste code: NONE
. Waste name: None

Violation Status: No violations found

NY MANIFEST:
Country: USA
EPA ID: NYD982535841
Facility Status: Not reported
Location Address 1: 532 4TH AVE
Code: BP
Location Address 2: Not reported
Total Tanks: Not reported
Location City: BROOKLYN
Location State: NY
Location Zip: 11215
Location Zip 4: Not reported

NY MANIFEST:
EPAID: NYD982535841
Mailing Name: K CLEANERS
Mailing Contact: CHIN KUN KIM

K CLEANERS (Continued) **1000137855**

Mailing Address 1:	532 4TH AVE
Mailing Address 2:	Not reported
Mailing City:	BROOKLYN
Mailing State:	NY
Mailing Zip:	11215
Mailing Zip 4:	Not reported
Mailing Country:	USA
Mailing Phone:	7187683185

NY MANIFEST:

Document ID:	NYC4248450
Manifest Status:	C
seq:	Not reported
Year:	1996
Trans1 State ID:	GF2859NY
Trans2 State ID:	MO001
Generator Ship Date:	12/20/1996
Trans1 Recv Date:	12/20/1996
Trans2 Recv Date:	12/26/1996
TSD Site Recv Date:	12/27/1996
Part A Recv Date:	/ /
Part B Recv Date:	01/13/1997
Generator EPA ID:	NYD982535841
Trans1 EPA ID:	ILD984908202
Trans2 EPA ID:	MOD095038998
TSDF ID 1:	OHD980587364
TSDF ID 2:	Not reported
Manifest Tracking Number:	Not reported
Import Indicator:	Not reported
Export Indicator:	Not reported
Discr Quantity Indicator:	Not reported
Discr Type Indicator:	Not reported
Discr Residue Indicator:	Not reported
Discr Partial Reject Indicator:	Not reported
Discr Full Reject Indicator:	Not reported
Manifest Ref Number:	Not reported
Alt Facility RCRA ID:	Not reported
Alt Facility Sign Date:	Not reported
MGMT Method Type Code:	Not reported
Waste Code:	F002 - HALO SOLV + STILL BOTTOMS FM REC OF SOLV
Waste Code:	Not reported
Waste Code:	Not reported
Waste Code:	Not reported
Waste Code:	Not reported
Waste Code:	Not reported
Quantity:	00195
Units:	P - Pounds
Number of Containers:	001
Container Type:	DM - Metal drums, barrels
Handling Method:	B Incineration, heat recovery, burning.
Specific Gravity:	100

Click this hyperlink while viewing on your computer to access
-1 additional NY MANIFEST: record(s) in the EDR Site Report.

BP819 **CON EDISON - MANHOLE 5313** **FINDS** **1016693405**
190 14TH ST **ECHO** **N/A**
< 1/8 **BROOKLYN, NY 11215**
1 ft.

Site 6 of 22 in cluster BP

Relative: Higher

FINDS:

Actual: 44 ft.

Registry ID: 110055463699

Environmental Interest/Information System

RCRAInfo is a national information system that supports the Resource Conservation and Recovery Act (RCRA) program through the tracking of events and activities related to facilities that generate, transport, and treat, store, or dispose of hazardous waste. RCRAInfo allows RCRA program staff to track the notification, permit, compliance, and corrective action activities required under RCRA.

HAZARDOUS WASTE BIENNIAL REPORTER

Click this hyperlink while viewing on your computer to access additional FINDS: detail in the EDR Site Report.

ECHO:

Envid: 1016693405
Registry ID: 110055463699
DFR URL: http://echo.epa.gov/detailed-facility-report?fid=110055463699

BL820 **CON EDISON SERVICE BOX: 35128** **FINDS** **1016896381**
475 4TH AVE FRONT OF **ECHO** **N/A**
< 1/8 **NEW YORK, NY 10016**
1 ft.

Site 14 of 25 in cluster BL

Relative: Higher

FINDS:

Actual: 45 ft.

Registry ID: 110060208323

Environmental Interest/Information System

RCRAInfo is a national information system that supports the Resource Conservation and Recovery Act (RCRA) program through the tracking of events and activities related to facilities that generate, transport, and treat, store, or dispose of hazardous waste. RCRAInfo allows RCRA program staff to track the notification, permit, compliance, and corrective action activities required under RCRA.

Click this hyperlink while viewing on your computer to access additional FINDS: detail in the EDR Site Report.

ECHO:

Envid: 1016896381
Registry ID: 110060208323
DFR URL: http://echo.epa.gov/detailed-facility-report?fid=110060208323

BO821 **BOCAR SERVICE STATION** **EDR Hist Auto** **1021336051**
496 4 AVE **N/A**
< 1/8 **BROOKLYN, NY 11215**
1 ft.

Site 6 of 13 in cluster BO

Relative: EDR Hist Auto
Higher

Actual: Year: Name: Type:
41 ft. 1969 BOCAR SERVICE STATION Gasoline Service Stations
1969 BOCAR SERVICE STATION Gasoline Service Stations
1970 BOCAR SERVICE STATION Gasoline Service Stations

BP822 **SOIL** **NY Spills** **S118142018**
535 4TH AVE **N/A**
< 1/8 **BROOKLYN, NY**
1 ft.

Site 7 of 22 in cluster BP

Relative: SPILLS:
Higher

Actual:
53 ft.

Spill Number/Closed Date:	1505072 / 2016-03-31
Facility ID:	1505072
Facility Type:	ER
DER Facility ID:	465984
Site ID:	511433
DEC Region:	2
Spill Cause:	Equipment Failure
Spill Class:	D4
SWIS:	2401
Spill Date:	2015-08-11
Investigator:	ljalden
Referred To:	Not reported
Reported to Dept:	2015-08-11
CID:	Not reported
Water Affected:	Not reported
Spill Source:	Commercial/Industrial
Spill Notifier:	Other
Cleanup Ceased:	Not reported
Cleanup Meets Std:	False
Last Inspection:	Not reported
Recommended Penalty:	False
UST Trust:	False
Remediation Phase:	0
Date Entered In Computer:	2015-08-11
Spill Record Last Update:	2016-10-27
Spiller Name:	MELISSA
Spiller Company:	EARTH STRUCTURES
Spiller Address:	535 4TH AVE
Spiller Company:	999
Contact Name:	MELISSA NG
DEC Memo:	"8/11/2015 - Feng - Duty Desk. Talked to Melissa Ng of Langan (212-479-5490). This is a construction site under BCP C224189. The tank was discovered and removed. A hole was found in the tank, maybe in the bottom. Soil contamination was found. Spill is assigned to Larry Alden, the BCP PM. 3/31/16 - M.Komoroske. Spill closed. Being addressed in the BCP. During tank removal activities on August 25, 2015, about 20 gallons of the oil/water mixture spilled onto underlying soil. Petroleum-impacted soil was excavated and disposed at the Clean Waters of New York facility in Staten Island, New York, as detailed in the Final Engineering Report for the Former Strauss

SOIL (Continued) **S118142018**

Auto BCP site."
Remarks: "holes in tank clean up is in progress"

All Materials:
Site ID: 511433
Operable Unit ID: 1260691
Operable Unit: 01
Material ID: 2264136
Material Code: 0063A
Material Name: unknown hazardous material
Case No.: Not reported
Material FA: Hazardous Material
Quantity: Not reported
Units: Not reported
Recovered: Not reported
Oxygenate: Not reported

BP823 **R & S STRAUSS** **RCRA NonGen / NLR** **1000132799**
527-39 4TH AVE **FINDS** **NYD980757934**
< 1/8 **BROOKLYN, NY 11215** **ECHO**
1 ft. **NY MANIFEST**

Site 8 of 22 in cluster BP

Relative: Higher
Actual: 53 ft.

RCRA NonGen / NLR:
Date form received by agency: 01/01/2007
Facility name: R & S STRAUSS
Facility address: 527-39 4TH AVE
BROOKLYN, NY 11215
EPA ID: NYD980757934
Mailing address: 4TH AVE
BROOKLYN, NY 11215
Contact: Not reported
Contact address: 4TH AVE
BROOKLYN, NY 11215
Contact country: US
Contact telephone: Not reported
Contact email: Not reported
EPA Region: 02
Classification: Non-Generator
Description: Handler: Non-Generators do not presently generate hazardous waste

Owner/Operator Summary:
Owner/operator name: R&S STRAUSS
Owner/operator address: NOT REQUIRED
NOT REQUIRED, WY 99999
Owner/operator country: US
Owner/operator telephone: 212-555-1212
Owner/operator email: Not reported
Owner/operator fax: Not reported
Owner/operator extension: Not reported
Legal status: Private
Owner/Operator Type: Owner
Owner/Op start date: Not reported
Owner/Op end date: Not reported

Owner/operator name: R&S STRAUSS
Owner/operator address: NOT REQUIRED

R & S STRAUSS (Continued) **1000132799**

NOT REQUIRED, WY 99999
Owner/operator country: US
Owner/operator telephone: 212-555-1212
Owner/operator email: Not reported
Owner/operator fax: Not reported
Owner/operator extension: Not reported
Legal status: Private
Owner/Operator Type: Operator
Owner/Op start date: Not reported
Owner/Op end date: Not reported

Handler Activities Summary:
U.S. importer of hazardous waste: No
Mixed waste (haz. and radioactive): No
Recycler of hazardous waste: No
Transporter of hazardous waste: No
Treater, storer or disposer of HW: No
Underground injection activity: No
On-site burner exemption: No
Furnace exemption: No
Used oil fuel burner: No
Used oil processor: No
User oil refiner: No
Used oil fuel marketer to burner: No
Used oil Specification marketer: No
Used oil transfer facility: No
Used oil transporter: No

Historical Generators:
Date form received by agency: 01/01/2006
Site name: R & S STRAUSS
Classification: Not a generator, verified

Date form received by agency: 07/14/1999
Site name: R & S STRAUSS
Classification: Small Quantity Generator

Date form received by agency: 11/08/1991
Site name: R & S STRAUSS
Classification: Large Quantity Generator

. Waste code: D001
. Waste name: IGNITABLE HAZARDOUS WASTES ARE THOSE WASTES WHICH HAVE A FLASHPOINT OF LESS THAN 140 DEGREES FAHRENHEIT AS DETERMINED BY A PENSKY-MARTENS CLOSED CUP FLASH POINT TESTER. ANOTHER METHOD OF DETERMINING THE FLASH POINT OF A WASTE IS TO REVIEW THE MATERIAL SAFETY DATA SHEET, WHICH CAN BE OBTAINED FROM THE MANUFACTURER OR DISTRIBUTOR OF THE MATERIAL. LACQUER THINNER IS AN EXAMPLE OF A COMMONLY USED SOLVENT WHICH WOULD BE CONSIDERED AS IGNITABLE HAZARDOUS WASTE.

. Waste code: D008
. Waste name: LEAD

. Waste code: F002
. Waste name: THE FOLLOWING SPENT HALOGENATED SOLVENTS: TETRACHLOROETHYLENE, METHYLENE CHLORIDE, TRICHLOROETHYLENE, 1,1,1-TRICHLOROETHANE,

R & S STRAUSS (Continued) **1000132799**

CHLOROBENZENE, 1,1,2-TRICHLORO-1,2,2-TRIFLUOROETHANE, ORTHO-DICHLOROBENZENE, TRICHLOROFLUOROMETHANE, AND 1,1,2-TRICHLOROETHANE; ALL SPENT SOLVENT MIXTURES/BLENDS CONTAINING, BEFORE USE, A TOTAL OF TEN PERCENT OR MORE (BY VOLUME) OF ONE OR MORE OF THE ABOVE HALOGENATED SOLVENTS OR THOSE LISTED IN F001, F004, OR F005, AND STILL BOTTOMS FROM THE RECOVERY OF THESE SPENT SOLVENTS AND SPENT SOLVENT MIXTURES.

. Waste code: F003
. Waste name: THE FOLLOWING SPENT NON-HALOGENATED SOLVENTS: XYLENE, ACETONE, ETHYL ACETATE, ETHYL BENZENE, ETHYL ETHER, METHYL ISOBUTYL KETONE, N-BUTYL ALCOHOL, CYCLOHEXANONE, AND METHANOL; ALL SPENT SOLVENT MIXTURES/BLENDS CONTAINING, BEFORE USE, ONLY THE ABOVE SPENT NON-HALOGENATED SOLVENTS; AND ALL SPENT SOLVENT MIXTURES/BLENDS CONTAINING, BEFORE USE, ONE OR MORE OF THE ABOVE NON-HALOGENATED SOLVENTS, AND, A TOTAL OF TEN PERCENT OR MORE (BY VOLUME) OF ONE OR MORE OF THOSE SOLVENTS LISTED IN F001, F002, F004, AND F005, AND STILL BOTTOMS FROM THE RECOVERY OF THESE SPENT SOLVENTS AND SPENT SOLVENT MIXTURES.

. Waste code: F005
. Waste name: THE FOLLOWING SPENT NON-HALOGENATED SOLVENTS: TOLUENE, METHYL ETHYL KETONE, CARBON DISULFIDE, ISOBUTANOL, PYRIDINE, BENZENE, 2-ETHOXYETHANOL, AND 2-NITROPROPANE; ALL SPENT SOLVENT MIXTURES/BLENDS CONTAINING, BEFORE USE, A TOTAL OF TEN PERCENT OR MORE (BY VOLUME) OF ONE OR MORE OF THE ABOVE NON-HALOGENATED SOLVENTS OR THOSE SOLVENTS LISTED IN F001, F002, OR F004; AND STILL BOTTOMS FROM THE RECOVERY OF THESE SPENT SOLVENTS AND SPENT SOLVENT MIXTURES.

Violation Status: No violations found

FINDS:

Registry ID: 110004389947

Environmental Interest/Information System
RCRAInfo is a national information system that supports the Resource Conservation and Recovery Act (RCRA) program through the tracking of events and activities related to facilities that generate, transport, and treat, store, or dispose of hazardous waste. RCRAInfo allows RCRA program staff to track the notification, permit, compliance, and corrective action activities required under RCRA.

Click this hyperlink while viewing on your computer to access additional FINDS: detail in the EDR Site Report.

ECHO:
Envid: 1000132799
Registry ID: 110004389947
DFR URL: http://echo.epa.gov/detailed-facility-report?fid=110004389947

NY MANIFEST:
Country: USA
EPA ID: NYD980757934
Facility Status: Not reported
Location Address 1: 527-39 4TH AVE

R & S STRAUSS (Continued) **1000132799**

Code:	BP
Location Address 2:	Not reported
Total Tanks:	Not reported
Location City:	BROOKLYN
Location State:	NY
Location Zip:	11215
Location Zip 4:	Not reported

NY MANIFEST:

EPAID:	NYD980757934
Mailing Name:	R & S STRAUSS
Mailing Contact:	GEORGE CLAXTON
Mailing Address 1:	527-39 4TH AVE
Mailing Address 2:	Not reported
Mailing City:	BROOKLYN
Mailing State:	NY
Mailing Zip:	11215
Mailing Zip 4:	Not reported
Mailing Country:	USA
Mailing Phone:	7189650280

NY MANIFEST:

Document ID:	NYC6714303
Manifest Status:	Not reported
seq:	01
Year:	2002
Trans1 State ID:	NYAT8011
Trans2 State ID:	Not reported
Generator Ship Date:	05/15/2002
Trans1 Recv Date:	05/15/2002
Trans2 Recv Date:	Not reported
TSD Site Recv Date:	05/20/2002
Part A Recv Date:	Not reported
Part B Recv Date:	Not reported
Generator EPA ID:	NYD980757934
Trans1 EPA ID:	SCR000075150
Trans2 EPA ID:	Not reported
TSDF ID 1:	NYD000708198
TSDF ID 2:	Not reported
Manifest Tracking Number:	Not reported
Import Indicator:	Not reported
Export Indicator:	Not reported
Discr Quantity Indicator:	Not reported
Discr Type Indicator:	Not reported
Discr Residue Indicator:	Not reported
Discr Partial Reject Indicator:	Not reported
Discr Full Reject Indicator:	Not reported
Manifest Ref Number:	Not reported
Alt Facility RCRA ID:	Not reported
Alt Facility Sign Date:	Not reported
MGMT Method Type Code:	Not reported
Waste Code:	D039 - TETRACHLOROETHYLENE 0.73 MG/L TCLP
Waste Code:	Not reported
Waste Code:	Not reported
Waste Code:	Not reported
Waste Code:	Not reported
Waste Code:	Not reported

R & S STRAUSS (Continued) **1000132799**

Quantity:	00012
Units:	G - Gallons (liquids only)* (8.3 pounds)
Number of Containers:	001
Container Type:	DM - Metal drums, barrels
Handling Method:	R Material recovery of more than 75 percent of the total material.
Specific Gravity:	01.00
Waste Code:	D039 - TETRACHLOROETHYLENE 0.73 MG/L TCLP
Waste Code:	Not reported
Waste Code:	Not reported
Waste Code:	Not reported
Waste Code:	Not reported
Quantity:	00005
Units:	G - Gallons (liquids only)* (8.3 pounds)
Number of Containers:	001
Container Type:	DF - Fiberboard or plastic drums (glass)
Handling Method:	T Chemical, physical, or biological treatment.
Specific Gravity:	01.00

Click this hyperlink while viewing on your computer to access
-1 additional NY MANIFEST: record(s) in the EDR Site Report.

BP824 **FORMER STRAUSS AUTO** **NY UST** **U004227334**
535 4TH AVENUE **N/A**
< 1/8 **BROOKLYN, NY 11215**
1 ft.

Site 9 of 22 in cluster BP

Relative:
Higher

Actual:
53 ft.

UST:

Id/Status:	2-508594 / Unregulated/Closed
Program Type:	PBS
Region:	STATE
DEC Region:	2
Expiration Date:	N/A
UTM X:	585278.94334
UTM Y:	4502264.69292
Site Type:	Auto Service/Repair (No Gasoline Sales)

Affiliation Records:

Site Id:	21694
Affiliation Type:	Facility Owner
Company Name:	XYZ PROPERTIES, INC.
Contact Type:	Not reported
Contact Name:	Not reported
Address1:	551 92ND STREET
Address2:	Not reported
City:	BROOKLYN
State:	NY
Zip Code:	10019
Country Code:	001
Phone:	(718) 748-0300
EMail:	Not reported
Fax Number:	Not reported
Modified By:	HDDUPIGN
Date Last Modified:	2016-02-22

Site Id:	21694
Affiliation Type:	Mail Contact

FORMER STRAUSS AUTO (Continued) **U004227334**

Company Name:	PARTNERS VII/535 4TH AVENUE LLC
Contact Type:	Not reported
Contact Name:	DAVID SCHWARTZ
Address1:	850 THIRD AVENUE
Address2:	SUITE 16B
City:	NEW YORK
State:	NY
Zip Code:	10022
Country Code:	001
Phone:	(646) 439-4000
EMail:	DAVID@SLATEPG.COM
Fax Number:	Not reported
Modified By:	NTFREEMA
Date Last Modified:	2015-03-27

Site Id:	21694
Affiliation Type:	Facility Operator
Company Name:	FORMER STRAUSS AUTO
Contact Type:	Not reported
Contact Name:	CARDINAL TANK CORP
Address1:	Not reported
Address2:	Not reported
City:	Not reported
State:	NN
Zip Code:	Not reported
Country Code:	001
Phone:	(646) 439-4000
EMail:	Not reported
Fax Number:	Not reported
Modified By:	NTFREEMA
Date Last Modified:	2015-03-27

Site Id:	21694
Affiliation Type:	Emergency Contact
Company Name:	XYZ PROPERTIES, INC.
Contact Type:	Not reported
Contact Name:	YVONNE LEWIS
Address1:	Not reported
Address2:	Not reported
City:	Not reported
State:	NN
Zip Code:	Not reported
Country Code:	999
Phone:	(718) 748-0300
EMail:	Not reported
Fax Number:	Not reported
Modified By:	NTFREEMA
Date Last Modified:	2015-03-27

Tank Info:

Tank Number:	1
Tank ID:	39438
Tank Status:	Closed - Removed
Material Name:	Closed - Removed
Capacity Gallons:	550
Install Date:	Not reported

FORMER STRAUSS AUTO (Continued) **U004227334**

Date Tank Closed: 01/20/2015
Registered: True
Tank Location: Underground
Tank Type: Steel/carbon steel
Material Code: 0001
Common Name of Substance: #2 Fuel Oil (On-Site Consumption)

Tightness Test Method: 00
Date Test: Not reported
Next Test Date: Not reported
Pipe Model: Not reported
Modified By: HDDUPIGN
Last Modified: 04/14/2017

Equipment Records:

D00 - Pipe Type - No Piping
L00 - Piping Leak Detection - None
A00 - Tank Internal Protection - None
K00 - Spill Prevention - None
B00 - Tank External Protection - None
C00 - Pipe Location - No Piping
F00 - Pipe External Protection - None
G00 - Tank Secondary Containment - None
J00 - Dispenser - None
E00 - Piping Secondary Containment - None
H00 - Tank Leak Detection - None
I00 - Overfill - None

Tank Number: 10
Tank ID: 260715
Tank Status: Closed - Removed
Material Name: Closed - Removed
Capacity Gallons: 45
Install Date: Not reported
Date Tank Closed: 08/10/2015
Registered: True
Tank Location: Underground
Tank Type: Steel/carbon steel
Tightness Test Method: NN
Date Test: Not reported
Next Test Date: Not reported
Pipe Model: Not reported
Modified By: HDDUPIGN
Last Modified: 04/14/2017

Equipment Records:

L00 - Piping Leak Detection - None
D00 - Pipe Type - No Piping
I00 - Overfill - None
E00 - Piping Secondary Containment - None
H00 - Tank Leak Detection - None
G00 - Tank Secondary Containment - None
J00 - Dispenser - None
K00 - Spill Prevention - None
A00 - Tank Internal Protection - None
C00 - Pipe Location - No Piping
F00 - Pipe External Protection - None

FORMER STRAUSS AUTO (Continued) **U004227334**

B00 - Tank External Protection - None

Tank Number:	11
Tank ID:	260716
Tank Status:	Closed - Removed
Material Name:	Closed - Removed
Capacity Gallons:	275
Install Date:	Not reported
Date Tank Closed:	08/10/2015
Registered:	True
Tank Location:	Underground
Tank Type:	Steel/carbon steel
Tightness Test Method:	NN
Date Test:	Not reported
Next Test Date:	Not reported
Pipe Model:	Not reported
Modified By:	HDDUPIGN
Last Modified:	04/14/2017

Equipment Records:

J00 - Dispenser - None
B00 - Tank External Protection - None
C00 - Pipe Location - No Piping
F00 - Pipe External Protection - None
D00 - Pipe Type - No Piping
L00 - Piping Leak Detection - None
G00 - Tank Secondary Containment - None
E00 - Piping Secondary Containment - None
H00 - Tank Leak Detection - None
I00 - Overfill - None
A00 - Tank Internal Protection - None
K00 - Spill Prevention - None

Tank Number:	12
Tank ID:	260717
Tank Status:	Closed - Removed
Material Name:	Closed - Removed
Capacity Gallons:	275
Install Date:	Not reported
Date Tank Closed:	08/10/2015
Registered:	True
Tank Location:	Underground
Tank Type:	Steel/carbon steel
Tightness Test Method:	NN
Date Test:	Not reported
Next Test Date:	Not reported
Pipe Model:	Not reported
Modified By:	HDDUPIGN
Last Modified:	04/14/2017

Equipment Records:

A00 - Tank Internal Protection - None
K00 - Spill Prevention - None
D00 - Pipe Type - No Piping
L00 - Piping Leak Detection - None
E00 - Piping Secondary Containment - None

FORMER STRAUSS AUTO (Continued) **U004227334**

H00 - Tank Leak Detection - None
I00 - Overfill - None
B00 - Tank External Protection - None
C00 - Pipe Location - No Piping
F00 - Pipe External Protection - None
J00 - Dispenser - None
G00 - Tank Secondary Containment - None

Tank Number:	13
Tank ID:	260718
Tank Status:	Closed - Removed
Material Name:	Closed - Removed
Capacity Gallons:	45
Install Date:	Not reported
Date Tank Closed:	08/10/2015
Registered:	True
Tank Location:	Underground
Tank Type:	Steel/carbon steel
Tightness Test Method:	NN
Date Test:	Not reported
Next Test Date:	Not reported
Pipe Model:	Not reported
Modified By:	HDDUPIGN
Last Modified:	04/14/2017

Equipment Records:

E00 - Piping Secondary Containment - None
H00 - Tank Leak Detection - None
I00 - Overfill - None
D00 - Pipe Type - No Piping
L00 - Piping Leak Detection - None
G00 - Tank Secondary Containment - None
J00 - Dispenser - None
B00 - Tank External Protection - None
C00 - Pipe Location - No Piping
F00 - Pipe External Protection - None
A00 - Tank Internal Protection - None
K00 - Spill Prevention - None

Tank Number:	2
Tank ID:	254994
Tank Status:	Closed - Removed
Material Name:	Closed - Removed
Capacity Gallons:	550
Install Date:	Not reported
Date Tank Closed:	01/20/2015
Registered:	True
Tank Location:	Underground
Tank Type:	Steel/carbon steel
Tightness Test Method:	NN
Date Test:	Not reported
Next Test Date:	Not reported
Pipe Model:	Not reported
Modified By:	HDDUPIGN
Last Modified:	04/14/2017

FORMER STRAUSS AUTO (Continued) **U004227334**

Equipment Records:

B00 - Tank External Protection - None
C00 - Pipe Location - No Piping
F00 - Pipe External Protection - None
J00 - Dispenser - None
G00 - Tank Secondary Containment - None
D00 - Pipe Type - No Piping
L00 - Piping Leak Detection - None
E00 - Piping Secondary Containment - None
H00 - Tank Leak Detection - None
I00 - Overfill - None
A00 - Tank Internal Protection - None
K00 - Spill Prevention - None

Tank Number:	3
Tank ID:	260708
Tank Status:	Closed - Removed
Material Name:	Closed - Removed
Capacity Gallons:	550
Install Date:	Not reported
Date Tank Closed:	07/13/2015
Registered:	True
Tank Location:	Underground
Tank Type:	Steel/carbon steel
Tightness Test Method:	NN
Date Test:	Not reported
Next Test Date:	Not reported
Pipe Model:	Not reported
Modified By:	HDDUPIGN
Last Modified:	04/14/2017

Equipment Records:

L00 - Piping Leak Detection - None
D00 - Pipe Type - No Piping
E00 - Piping Secondary Containment - None
H00 - Tank Leak Detection - None
I00 - Overfill - None
G00 - Tank Secondary Containment - None
J00 - Dispenser - None
K00 - Spill Prevention - None
A00 - Tank Internal Protection - None
F00 - Pipe External Protection - None
B00 - Tank External Protection - None
C00 - Pipe Location - No Piping

Tank Number:	4
Tank ID:	260709
Tank Status:	Closed - Removed
Material Name:	Closed - Removed
Capacity Gallons:	30
Install Date:	Not reported
Date Tank Closed:	07/22/2015
Registered:	True
Tank Location:	Underground
Tank Type:	Steel/carbon steel

FORMER STRAUSS AUTO (Continued) **U004227334**

Tightness Test Method: NN
Date Test: Not reported
Next Test Date: Not reported
Pipe Model: Not reported
Modified By: HDDUPIGN
Last Modified: 04/14/2017

Equipment Records:

E00 - Piping Secondary Containment - None
H00 - Tank Leak Detection - None
I00 - Overfill - None
L00 - Piping Leak Detection - None
D00 - Pipe Type - No Piping
K00 - Spill Prevention - None
A00 - Tank Internal Protection - None
G00 - Tank Secondary Containment - None
J00 - Dispenser - None
F00 - Pipe External Protection - None
B00 - Tank External Protection - None
C00 - Pipe Location - No Piping

Tank Number: 5
Tank ID: 260710
Tank Status: Closed - Removed
Material Name: Closed - Removed
Capacity Gallons: 30
Install Date: Not reported
Date Tank Closed: 07/22/2015
Registered: True
Tank Location: Underground
Tank Type: Steel/carbon steel
Tightness Test Method: NN
Date Test: Not reported
Next Test Date: Not reported
Pipe Model: Not reported
Modified By: HDDUPIGN
Last Modified: 04/14/2017

Equipment Records:

G00 - Tank Secondary Containment - None
E00 - Piping Secondary Containment - None
H00 - Tank Leak Detection - None
I00 - Overfill - None
B00 - Tank External Protection - None
C00 - Pipe Location - No Piping
F00 - Pipe External Protection - None
D00 - Pipe Type - No Piping
L00 - Piping Leak Detection - None
A00 - Tank Internal Protection - None
K00 - Spill Prevention - None
J00 - Dispenser - None

Tank Number: 6
Tank ID: 260711
Tank Status: Closed - Removed
Material Name: Closed - Removed

FORMER STRAUSS AUTO (Continued) **U004227334**

Capacity Gallons:	30
Install Date:	Not reported
Date Tank Closed:	07/22/2015
Registered:	True
Tank Location:	Underground
Tank Type:	Steel/carbon steel
Tightness Test Method:	NN
Date Test:	Not reported
Next Test Date:	Not reported
Pipe Model:	Not reported
Modified By:	HDDUPIGN
Last Modified:	04/14/2017

Equipment Records:

D00 - Pipe Type - No Piping
L00 - Piping Leak Detection - None
G00 - Tank Secondary Containment - None
A00 - Tank Internal Protection - None
K00 - Spill Prevention - None
B00 - Tank External Protection - None
C00 - Pipe Location - No Piping
F00 - Pipe External Protection - None
J00 - Dispenser - None
E00 - Piping Secondary Containment - None
H00 - Tank Leak Detection - None
I00 - Overfill - None

Tank Number:	7
Tank ID:	260712
Tank Status:	Closed - Removed
Material Name:	Closed - Removed
Capacity Gallons:	30
Install Date:	Not reported
Date Tank Closed:	07/22/2015
Registered:	True
Tank Location:	Underground
Tank Type:	Steel/carbon steel
Tightness Test Method:	NN
Date Test:	Not reported
Next Test Date:	Not reported
Pipe Model:	Not reported
Modified By:	HDDUPIGN
Last Modified:	04/14/2017

Equipment Records:

D00 - Pipe Type - No Piping
L00 - Piping Leak Detection - None
G00 - Tank Secondary Containment - None
B00 - Tank External Protection - None
C00 - Pipe Location - No Piping
F00 - Pipe External Protection - None
A00 - Tank Internal Protection - None
K00 - Spill Prevention - None
J00 - Dispenser - None
E00 - Piping Secondary Containment - None
H00 - Tank Leak Detection - None
I00 - Overfill - None

FORMER STRAUSS AUTO (Continued) **U004227334**

Tank Number:	8
Tank ID:	260713
Tank Status:	Closed - Removed
Material Name:	Closed - Removed
Capacity Gallons:	40
Install Date:	Not reported
Date Tank Closed:	08/06/2015
Registered:	True
Tank Location:	Underground
Tank Type:	Steel/carbon steel
Tightness Test Method:	NN
Date Test:	Not reported
Next Test Date:	Not reported
Pipe Model:	Not reported
Modified By:	HDDUPIGN
Last Modified:	04/14/2017

Equipment Records:

J00 - Dispenser - None
A00 - Tank Internal Protection - None
K00 - Spill Prevention - None
B00 - Tank External Protection - None
C00 - Pipe Location - No Piping
F00 - Pipe External Protection - None
D00 - Pipe Type - No Piping
L00 - Piping Leak Detection - None
G00 - Tank Secondary Containment - None
E00 - Piping Secondary Containment - None
H00 - Tank Leak Detection - None
I00 - Overfill - None

Tank Number:	9
Tank ID:	260714
Tank Status:	Closed - Removed
Material Name:	Closed - Removed
Capacity Gallons:	30
Install Date:	Not reported
Date Tank Closed:	08/06/2015
Registered:	True
Tank Location:	Underground
Tank Type:	Steel/carbon steel
Tightness Test Method:	NN
Date Test:	Not reported
Next Test Date:	Not reported
Pipe Model:	Not reported
Modified By:	HDDUPIGN
Last Modified:	04/14/2017

Equipment Records:

D00 - Pipe Type - No Piping
L00 - Piping Leak Detection - None
G00 - Tank Secondary Containment - None
B00 - Tank External Protection - None
C00 - Pipe Location - No Piping
F00 - Pipe External Protection - None
A00 - Tank Internal Protection - None
K00 - Spill Prevention - None

FORMER STRAUSS AUTO (Continued) **U004227334**

J00 - Dispenser - None
E00 - Piping Secondary Containment - None
H00 - Tank Leak Detection - None
I00 - Overfill - None

BP825 **MANHOLE 5608** **NY Spills** **S104652010**
4TH AVE & 14TH ST **N/A**
< 1/8 **BROOKLYN, NY**
1 ft.

Site 10 of 22 in cluster BP

Relative: **Higher**
Actual: **51 ft.**

SPILLS:

Spill Number/Closed Date:	0000834 / 2001-12-31
Facility ID:	0000834
Facility Type:	ER
DER Facility ID:	174091
Site ID:	210003
DEC Region:	2
Spill Cause:	Unknown
Spill Class:	C4
SWIS:	2401
Spill Date:	2000-04-20
Investigator:	JHOCONNE
Referred To:	Not reported
Reported to Dept:	2000-04-20
CID:	211
Water Affected:	Not reported
Spill Source:	Unknown
Spill Notifier:	Other
Cleanup Ceased:	Not reported
Cleanup Meets Std:	False
Last Inspection:	Not reported
Recommended Penalty:	False
UST Trust:	False
Remediation Phase:	0
Date Entered In Computer:	2000-04-20
Spill Record Last Update:	2001-12-31
Spiller Name:	Not reported
Spiller Company:	UNKNOWN
Spiller Address:	Not reported
Spiller Company:	999
Contact Name:	BILL MURPHY
DEC Memo:	"Prior to Sept, 2004 data translation this spill Lead_DEC Field was O'CONNELL Con Ed e2mis #130972 Notes: 4-20-00 1150hrs While pulling cable for feeder 8B84 at 1135hrs, found 1qt unknown oil in manhole 5608. No sewers or waterways affected. Liquid sample taken. 5-5-00 LSN 00-03887 <1ppm PCB 5-13-00 1945hrs Cleanup completed by double washing with slix. Liquid waste removed by tanker. Solid waste removed by vactor. No leaking equipment. No sump."
Remarks:	"1 qt unknown oil in manhole - sample taken clean up pending results con ed 130972"

All Materials:

Site ID:	210003
Operable Unit ID:	822575
Operable Unit:	01
Material ID:	289073
Material Code:	0066A

MANHOLE 5608 (Continued) **S104652010**

Material Name:	unknown petroleum
Case No.:	Not reported
Material FA:	Petroleum
Quantity:	1.00
Units:	G
Recovered:	.00
Oxygenate:	Not reported

BP826 **R & H DRY CLEANERS INC** **EDR Hist Cleaner** **1020070587**
532 4TH AVE **N/A**
< 1/8 **BROOKLYN, NY 11215**
1 ft.

Site 11 of 22 in cluster BP

Relative: EDR Hist Cleaner
Higher

Actual: **45 ft.**

Year:	Name:	Type:
1977	R & H DRY CLEANERS INC	Drycleaning Plants, Except Rugs
1978	R & H DRY CLEANERS INC	Drycleaning Plants, Except Rugs
1979	R & H DRY CLEANERS INC	Drycleaning Plants, Except Rugs
1980	R & H DRY CLEANERS INC	Drycleaning Plants, Except Rugs
1982	R & H DRY CLEANERS INC	Drycleaning Plants, Except Rugs
1983	R & H DRY CLEANERS INC	Drycleaning Plants, Except Rugs
1985	R & H DRY CLEANERS INC	Drycleaning Plants, Except Rugs
1986	R & H DRY CLEANERS INC	Drycleaning Plants, Except Rugs
1987	R & H DRY CLEANERS INC	Drycleaning Plants, Except Rugs
1988	R & H DRY CLEANERS INC	Drycleaning Plants, Except Rugs
1989	R & H DRY CLEANERS INC	Drycleaning Plants, Except Rugs
1990	R & H DRY CLEANERS INC	Drycleaning Plants, Except Rugs
1991	R & H DRY CLEANERS INC	Drycleaning Plants, Except Rugs
1992	R & H DRY CLEANERS INC	Drycleaning Plants, Except Rugs
1993	R & H DRY CLEANERS INC	Drycleaning Plants, Except Rugs
1994	R & H DRY CLEANERS INC	Drycleaning Plants, Except Rugs

BP827 **CON EDISON** **NY MANIFEST** **S113816789**
540 4 AVENUE **N/A**
< 1/8 **BROOKLYN, NY 11215**
1 ft.

Site 12 of 22 in cluster BP

Relative: NY MANIFEST:
Higher

Actual: **45 ft.**

Country:	USA
EPA ID:	NYP004333498
Facility Status:	Not reported
Location Address 1:	540 4 AVENUE
Code:	BP
Location Address 2:	SERVICE BOX # 67936
Total Tanks:	Not reported
Location City:	BROOKLYN
Location State:	NY
Location Zip:	11215
Location Zip 4:	Not reported

NY MANIFEST:

EPAID:	NYP004333498
Mailing Name:	CON EDISON

CON EDISON (Continued) **S113816789**

Mailing Contact:	TOM TEELING
Mailing Address 1:	4 IRVING PLACE 15TH FLOOR
Mailing Address 2:	Not reported
Mailing City:	NEW YORK
Mailing State:	NY
Mailing Zip:	10003
Mailing Zip 4:	Not reported
Mailing Country:	USA
Mailing Phone:	2124603770

NY MANIFEST:

Document ID:	Not reported
Manifest Status:	Not reported
seq:	Not reported
Year:	2013
Trans1 State ID:	NJD003812047
Trans2 State ID:	Not reported
Generator Ship Date:	07/22/2013
Trans1 Recv Date:	07/22/2013
Trans2 Recv Date:	Not reported
TSD Site Recv Date:	07/25/2013
Part A Recv Date:	Not reported
Part B Recv Date:	Not reported
Generator EPA ID:	NYP004333498
Trans1 EPA ID:	Not reported
Trans2 EPA ID:	Not reported
TSDF ID 1:	NJD991291105
TSDF ID 2:	Not reported
Manifest Tracking Number:	002085862GBF
Import Indicator:	N
Export Indicator:	N
Discr Quantity Indicator:	N
Discr Type Indicator:	N
Discr Residue Indicator:	N
Discr Partial Reject Indicator:	N
Discr Full Reject Indicator:	N
Manifest Ref Number:	Not reported
Alt Facility RCRA ID:	Not reported
Alt Facility Sign Date:	Not reported
MGMT Method Type Code:	H110
Waste Code:	Not reported
Waste Code:	Not reported
Waste Code:	Not reported
Waste Code:	Not reported
Waste Code:	Not reported
Waste Code:	Not reported
Quantity:	75
Units:	P - Pounds
Number of Containers:	1
Container Type:	TT - Cargo tank, tank trucks
Handling Method:	T Chemical, physical, or biological treatment.
Specific Gravity:	1
Waste Code:	D008
Waste Code 1_2:	Not reported
Waste Code 1_3:	Not reported
Waste Code 1_4:	Not reported
Waste Code 1_5:	Not reported

CON EDISON (Continued) **S113816789**

Waste Code 1_6: Not reported

Click this hyperlink while viewing on your computer to access
-1 additional NY MANIFEST: record(s) in the EDR Site Report.

BP828 **CON EDISON - MANHOLE 5313** **RCRA-LQG** **1016149727**
190 14TH ST **NYP004283933**
< 1/8 **BROOKLYN, NY 11215**
1 ft.

Site 13 of 22 in cluster BP

Relative: Higher
Actual: 44 ft.

RCRA-LQG:

Date form received by agency:	03/27/2014
Facility name:	CON EDISON - MANHOLE 5313
Facility address:	190 14TH ST BROOKLYN, NY 11215
EPA ID:	NYP004283933
Mailing address:	IRVING PLACE, 15TH FL NE NEW YORK, NY 10003
Contact:	DENNIS HUACON
Contact address:	IRVING PLACE, 15TH FL NE NEW YORK, NY 10003
Contact country:	US
Contact telephone:	212-460-2757
Contact email:	HUACOND@CONED.COM
EPA Region:	02
Classification:	Large Quantity Generator
Description:	Handler: generates 1,000 kg or more of hazardous waste during any calendar month; or generates more than 1 kg of acutely hazardous waste during any calendar month; or generates more than 100 kg of any residue or contaminated soil, waste or other debris resulting from the cleanup of a spill, into or on any land or water, of acutely hazardous waste during any calendar month; or generates 1 kg or less of acutely hazardous waste during any calendar month, and accumulates more than 1 kg of acutely hazardous waste at any time; or generates 100 kg or less of any residue or contaminated soil, waste or other debris resulting from the cleanup of a spill, into or on any land or water, of acutely hazardous waste during any calendar month, and accumulates more than 100 kg of that material at any time

Owner/Operator Summary:

Owner/operator name:	CONSOLIDATED EDISON COMPANY OF NY, INC.
Owner/operator address:	IRVING PLACE NEW YORK, NY 10003
Owner/operator country:	US
Owner/operator telephone:	Not reported
Owner/operator email:	Not reported
Owner/operator fax:	Not reported
Owner/operator extension:	Not reported
Legal status:	Private
Owner/Operator Type:	Operator
Owner/Op start date:	01/17/2013
Owner/Op end date:	Not reported

Owner/operator name:	CONSOLIDATED EDISON COMPANY OF NY, INC.
Owner/operator address:	IRVING PLACE

CON EDISON - MANHOLE 5313 (Continued) **1016149727**

NEW YORK, NY 10003
Owner/operator country: US
Owner/operator telephone: Not reported
Owner/operator email: Not reported
Owner/operator fax: Not reported
Owner/operator extension: Not reported
Legal status: Private
Owner/Operator Type: Owner
Owner/Op start date: 01/17/2013
Owner/Op end date: Not reported

Handler Activities Summary:
U.S. importer of hazardous waste: No
Mixed waste (haz. and radioactive): No
Recycler of hazardous waste: No
Transporter of hazardous waste: No
Treater, storer or disposer of HW: No
Underground injection activity: No
On-site burner exemption: No
Furnace exemption: No
Used oil fuel burner: No
Used oil processor: No
User oil refiner: No
Used oil fuel marketer to burner: No
Used oil Specification marketer: No
Used oil transfer facility: No
Used oil transporter: No

. Waste code: D008
. Waste name: LEAD

Historical Generators:
Date form received by agency: 01/17/2013
Site name: CON EDISON MANHOLE: 5313
Classification: Conditionally Exempt Small Quantity Generator

Violation Status: No violations found

BP829 **PUBLIC SCHOOL 124-BROOKLYN (K124)** **NY AST** **A100178468**
515 4TH AVE **N/A**
< 1/8 **BROOKLYN, NY 11215**
1 ft.

Site 14 of 22 in cluster BP

Relative: Higher
Actual: 50 ft.

AST:
Region: STATE
DEC Region: 2
Site Status: Active
Facility Id: 2-606290
Program Type: PBS
UTM X: 585313.61549
UTM Y: 4502318.25165
Expiration Date: 07/11/2021
Site Type: School

Affiliation Records:
Site Id: 28154
Affiliation Type: Facility Owner

PUBLIC SCHOOL 124-BROOKLYN (K124) (Continued) **A100178468**

Company Name:	NYC DEPARTMENT OF EDUCATION
Contact Type:	MANAGER, FUEL DIVISION
Contact Name:	MUNENDRA SHARMA
Address1:	44-36 VERNON BLVD.
Address2:	Not reported
City:	LONG ISLAND CITY
State:	NY
Zip Code:	11101
Country Code:	001
Phone:	(718) 349-5752
EMail:	Not reported
Fax Number:	Not reported
Modified By:	DAFRANCI
Date Last Modified:	2017-10-11

Site Id:	28154
Affiliation Type:	Mail Contact
Company Name:	NYC DEPARTMENT OF EDUCATION
Contact Type:	Not reported
Contact Name:	MUNENDRA SHARMA
Address1:	FIELD OPERATIONS-FUEL DIVISION
Address2:	44-36 VERNON BLVD.
City:	LONG ISLAND CITY
State:	NY
Zip Code:	11101
Country Code:	001
Phone:	(718) 349-5752
EMail:	MSHARMA@SCHOOLS.NYC.GOV
Fax Number:	Not reported
Modified By:	DMPOKRZY
Date Last Modified:	2016-12-19

Site Id:	28154
Affiliation Type:	Facility Operator
Company Name:	PUBLIC SCHOOL 124-BROOKLYN (K124)
Contact Type:	Not reported
Contact Name:	JESUS GUERRERO
Address1:	Not reported
Address2:	Not reported
City:	Not reported
State:	NN
Zip Code:	Not reported
Country Code:	001
Phone:	(718) 246-8432
EMail:	Not reported
Fax Number:	Not reported
Modified By:	MRBARROW
Date Last Modified:	2016-05-04

Site Id:	28154
Affiliation Type:	Emergency Contact
Company Name:	NYC DEPARTMENT OF EDUCATION
Contact Type:	Not reported
Contact Name:	KEN MAHADEO
Address1:	Not reported
Address2:	Not reported
City:	Not reported

PUBLIC SCHOOL 124-BROOKLYN (K124) (Continued) **A100178468**

State:	NN
Zip Code:	Not reported
Country Code:	999
Phone:	(646) 210-7918
EMail:	Not reported
Fax Number:	Not reported
Modified By:	DAFRANCI
Date Last Modified:	2016-10-13

Tank Info:

Tank Number:	001
Tank Id:	61219
Material Code:	0001
Common Name of Substance:	#2 Fuel Oil (On-Site Consumption)

Equipment Records:

H06 - Tank Leak Detection - Impervious Barrier/Concrete Pad (A/G)
L00 - Piping Leak Detection - None
C01 - Pipe Location - Aboveground
I04 - Overfill - Product Level Gauge (A/G)
E00 - Piping Secondary Containment - None
I02 - Overfill - High Level Alarm
J02 - Dispenser - Suction Dispenser
G02 - Tank Secondary Containment - Vault (w/access)
A00 - Tank Internal Protection - None
B01 - Tank External Protection - Painted/Asphalt Coating
D01 - Pipe Type - Steel/Carbon Steel/Iron
F01 - Pipe External Protection - Painted/Asphalt Coating
H01 - Tank Leak Detection - Interstitial - Electronic Monitoring
K00 - Spill Prevention - None

Tank Location:	Aboveground - on saddles, legs, racks, etc.... Tank bottom is elevated above grade or tank pad, allowing visual inspection.
Tank Type:	Steel/Carbon Steel/Iron
Tank Status:	In Service
Pipe Model:	Not reported
Install Date:	01/01/1998
Capacity Gallons:	2000
Tightness Test Method:	NN
Date Test:	Not reported
Next Test Date:	Not reported
Date Tank Closed:	Not reported
Register:	True
Modified By:	MRBARROW
Last Modified:	04/14/2017
Material Name:	#2 fuel oil (on-site consumption)

Tank Number:	002
Tank Id:	61220
Material Code:	0001
Common Name of Substance:	#2 Fuel Oil (On-Site Consumption)

Equipment Records:

J02 - Dispenser - Suction Dispenser
H06 - Tank Leak Detection - Impervious Barrier/Concrete Pad (A/G)

PUBLIC SCHOOL 124-BROOKLYN (K124) (Continued) **A100178468**

E00 - Piping Secondary Containment - None
I02 - Overfill - High Level Alarm
L00 - Piping Leak Detection - None
A00 - Tank Internal Protection - None
B01 - Tank External Protection - Painted/Asphalt Coating
D01 - Pipe Type - Steel/Carbon Steel/Iron
F01 - Pipe External Protection - Painted/Asphalt Coating
H01 - Tank Leak Detection - Interstitial - Electronic Monitoring
K00 - Spill Prevention - None
C01 - Pipe Location - Aboveground
I04 - Overfill - Product Level Gauge (A/G)
G02 - Tank Secondary Containment - Vault (w/access)

Tank Location:	Aboveground - on saddles, legs, racks, etc.... Tank bottom is elevated above grade or tank pad, allowing visual inspection.
Tank Type:	Steel/Carbon Steel/Iron
Tank Status:	In Service
Pipe Model:	Not reported
Install Date:	01/01/1998
Capacity Gallons:	2000
Tightness Test Method:	NN
Date Test:	Not reported
Next Test Date:	Not reported
Date Tank Closed:	Not reported
Register:	True
Modified By:	MRBARROW
Last Modified:	04/14/2017
Material Name:	#2 fuel oil (on-site consumption)

BO830 **NY COOLING TOWERS** **S121995833**
N/A

500 4TH AVENUE
< 1/8 **BROOKLYN, NY 11215**
1 ft.

Site 7 of 13 in cluster BO

Relative: **Higher**
Actual: **41 ft.**

COOLING TOWERS:

Equipment Unique ID:	6291
Equipment Borough:	Manhattan
Intended Use:	Air Conditioning
Manufacturer:	EVAPCO
Model:	LSTB 10218F
Cooling Capacity:	1000
Cooling Capacity Unit:	Tonnage
Commissioned Date:	07/01/2010
Inspection Date:	03/28/2017
Date of Bacteriological Collection:	03/28/2017
Date of Legionella Collection:	06/15/2015
Last Legionella Result > 1,000 CFU/mL:	no
Latitude:	40.6684
Longitude:	-73.9905

BP831 **LOT 1,TAXBLOCK 1041** **NY E DESIGNATION** **S108075288**
535 4 AVENUE **N/A**
< 1/8 **BROOKLYN, NY**
1 ft.

Site 15 of 22 in cluster BP

Relative: Higher
Actual: 53 ft.

E DESIGNATION:

Tax Lot(s):	1
Tax Block:	1041
Borough Code:	Not reported
E-No:	E-113
Effective Date:	4/30/2003
Satisfaction Date:	Not reported
Ceqr Number:	03DCP030K
Ulurp Number:	030194(A)ZMK
Zoning Map No:	16b,16c
Description:	Underground Gasoline Storage Tanks* Testing Protocol.
Lot Remediation Date:	Not reported

BP832 **CON EDISON - MANHOLE 59269** **RCRA-LQG** **1016149724**
190 14TH STREET **FINDS** **NYP004283909**
< 1/8 **BROOKLYN, NY 11215** **ECHO**
1 ft. **NY MANIFEST**

Site 16 of 22 in cluster BP

Relative: Higher
Actual: 44 ft.

RCRA-LQG:

Date form received by agency:	03/27/2014
Facility name:	CON EDISON - MANHOLE 59269
Facility address:	190 14TH STREET BROOKLYN, NY 11215
EPA ID:	NYP004283909
Mailing address:	IRVING PLACE, 15TH FL NE NEW YORK, NY 10003
Contact:	DENNIS HUACON
Contact address:	IRVING PLACE, 15TH FL NE NEW YORK, NY 10003
Contact country:	US
Contact telephone:	212-460-2757
Contact email:	HUACOND@CONED.COM
EPA Region:	02
Classification:	Large Quantity Generator
Description:	Handler: generates 1,000 kg or more of hazardous waste during any calendar month; or generates more than 1 kg of acutely hazardous waste during any calendar month; or generates more than 100 kg of any residue or contaminated soil, waste or other debris resulting from the cleanup of a spill, into or on any land or water, of acutely hazardous waste during any calendar month; or generates 1 kg or less of acutely hazardous waste during any calendar month, and accumulates more than 1 kg of acutely hazardous waste at any time; or generates 100 kg or less of any residue or contaminated soil, waste or other debris resulting from the cleanup of a spill, into or on any land or water, of acutely hazardous waste during any calendar month, and accumulates more than 100 kg of that material at any time

Owner/Operator Summary:

Owner/operator name:	CONSOLIDATED EDISON COMPANY OF NY, INC.
Owner/operator address:	IRVING PLACE NEW YORK, NY 10003

CON EDISON - MANHOLE 59269 (Continued) **1016149724**

Owner/operator country: US
Owner/operator telephone: Not reported
Owner/operator email: Not reported
Owner/operator fax: Not reported
Owner/operator extension: Not reported
Legal status: Private
Owner/Operator Type: Operator
Owner/Op start date: 01/17/2013
Owner/Op end date: Not reported

Owner/operator name: CONSOLIDATED EDISON COMPANY OF NY, INC.
Owner/operator address: IRVING PLACE
NEW YORK, NY 10003
Owner/operator country: US
Owner/operator telephone: Not reported
Owner/operator email: Not reported
Owner/operator fax: Not reported
Owner/operator extension: Not reported
Legal status: Private
Owner/Operator Type: Owner
Owner/Op start date: 01/17/2013
Owner/Op end date: Not reported

Handler Activities Summary:
U.S. importer of hazardous waste: No
Mixed waste (haz. and radioactive): No
Recycler of hazardous waste: No
Transporter of hazardous waste: No
Treater, storer or disposer of HW: No
Underground injection activity: No
On-site burner exemption: No
Furnace exemption: No
Used oil fuel burner: No
Used oil processor: No
User oil refiner: No
Used oil fuel marketer to burner: No
Used oil Specification marketer: No
Used oil transfer facility: No
Used oil transporter: No

. Waste code: D008
. Waste name: LEAD

Historical Generators:
Date form received by agency: 01/17/2013
Site name: CON EDISON MANHOLE: 59269
Classification: Conditionally Exempt Small Quantity Generator

Violation Status: No violations found

FINDS:

Registry ID: 110064102466

Environmental Interest/Information System
RCRAInfo is a national information system that supports the Resource Conservation and Recovery Act (RCRA) program through the tracking of

CON EDISON - MANHOLE 59269 (Continued) **1016149724**

events and activities related to facilities that generate, transport, and treat, store, or dispose of hazardous waste. RCRAInfo allows RCRA program staff to track the notification, permit, compliance, and corrective action activities required under RCRA.

HAZARDOUS WASTE BIENNIAL REPORTER

Click this hyperlink while viewing on your computer to access additional FINDS: detail in the EDR Site Report.

ECHO:

Envid:	1016149724
Registry ID:	110064102466
DFR URL:	http://echo.epa.gov/detailed-facility-report?fid=110064102466

NY MANIFEST:

Country:	USA
EPA ID:	NYP004283909
Facility Status:	Not reported
Location Address 1:	14TH ST & 2ND AVE
Code:	BP
Location Address 2:	MH 59269
Total Tanks:	Not reported
Location City:	BROOKLYN
Location State:	NY
Location Zip:	11232
Location Zip 4:	Not reported

NY MANIFEST:

EPAID:	NYP004283909
Mailing Name:	CON EDISON
Mailing Contact:	TOM TEELING
Mailing Address 1:	4 IRVING PLACE - 15TH FLOOR
Mailing Address 2:	Not reported
Mailing City:	NEW YORK
Mailing State:	NY
Mailing Zip:	10003
Mailing Zip 4:	Not reported
Mailing Country:	USA
Mailing Phone:	2124603770

NY MANIFEST:

Document ID:	Not reported
Manifest Status:	Not reported
seq:	Not reported
Year:	2013
Trans1 State ID:	NJD003812047
Trans2 State ID:	Not reported
Generator Ship Date:	01/17/2013
Trans1 Recv Date:	01/17/2013
Trans2 Recv Date:	Not reported
TSD Site Recv Date:	01/18/2013
Part A Recv Date:	Not reported
Part B Recv Date:	Not reported
Generator EPA ID:	NYP004283909

CON EDISON - MANHOLE 59269 (Continued) **1016149724**

Trans1 EPA ID:	Not reported
Trans2 EPA ID:	Not reported
TSDF ID 1:	NJD991291105
TSDF ID 2:	Not reported
Manifest Tracking Number:	001676177GBF
Import Indicator:	N
Export Indicator:	N
Discr Quantity Indicator:	N
Discr Type Indicator:	N
Discr Residue Indicator:	N
Discr Partial Reject Indicator:	N
Discr Full Reject Indicator:	N
Manifest Ref Number:	Not reported
Alt Facility RCRA ID:	Not reported
Alt Facility Sign Date:	Not reported
MGMT Method Type Code:	H141
Waste Code:	Not reported
Waste Code:	Not reported
Waste Code:	Not reported
Waste Code:	Not reported
Waste Code:	Not reported
Waste Code:	Not reported
Quantity:	400
Units:	G - Gallons (liquids only)* (8.3 pounds)
Number of Containers:	1
Container Type:	TT - Cargo tank, tank trucks
Handling Method:	T Chemical, physical, or biological treatment.
Specific Gravity:	1
Waste Code:	D008
Waste Code 1_2:	Not reported
Waste Code 1_3:	Not reported
Waste Code 1_4:	Not reported
Waste Code 1_5:	Not reported
Waste Code 1_6:	Not reported

Country:	USA
EPA ID:	NYP004283933
Facility Status:	Not reported
Location Address 1:	NEC 14TH ST & 2ND AVE
Code:	BP
Location Address 2:	MH 5313
Total Tanks:	Not reported
Location City:	BROOKLYN
Location State:	NY
Location Zip:	11232
Location Zip 4:	Not reported

NY MANIFEST:

EPAID:	NYP004283933
Mailing Name:	CON EDISON
Mailing Contact:	TOM TEELING
Mailing Address 1:	4 IRVING PLACE - 15TH FLOOR
Mailing Address 2:	Not reported
Mailing City:	NEW YORK
Mailing State:	NY
Mailing Zip:	10003
Mailing Zip 4:	Not reported

CON EDISON - MANHOLE 59269 (Continued) **1016149724**

Mailing Country:	USA
Mailing Phone:	2124603770

NY MANIFEST:

Document ID:	Not reported
Manifest Status:	Not reported
seq:	Not reported
Year:	2013
Trans1 State ID:	NJD003812047
Trans2 State ID:	Not reported
Generator Ship Date:	01/17/2013
Trans1 Recv Date:	01/17/2013
Trans2 Recv Date:	Not reported
TSD Site Recv Date:	01/18/2013
Part A Recv Date:	Not reported
Part B Recv Date:	Not reported
Generator EPA ID:	NYP004283933
Trans1 EPA ID:	Not reported
Trans2 EPA ID:	Not reported
TSDF ID 1:	NJD991291105
TSDF ID 2:	Not reported
Manifest Tracking Number:	001676176GBF
Import Indicator:	N
Export Indicator:	N
Discr Quantity Indicator:	N
Discr Type Indicator:	N
Discr Residue Indicator:	N
Discr Partial Reject Indicator:	N
Discr Full Reject Indicator:	N
Manifest Ref Number:	Not reported
Alt Facility RCRA ID:	Not reported
Alt Facility Sign Date:	Not reported
MGMT Method Type Code:	H141
Waste Code:	Not reported
Waste Code:	Not reported
Waste Code:	Not reported
Waste Code:	Not reported
Waste Code:	Not reported
Waste Code:	Not reported
Quantity:	500
Units:	G - Gallons (liquids only)* (8.3 pounds)
Number of Containers:	1
Container Type:	TT - Cargo tank, tank trucks
Handling Method:	T Chemical, physical, or biological treatment.
Specific Gravity:	1
Waste Code:	D008
Waste Code 1_2:	Not reported
Waste Code 1_3:	Not reported
Waste Code 1_4:	Not reported
Waste Code 1_5:	Not reported
Waste Code 1_6:	Not reported

Click this hyperlink while viewing on your computer to access
-1 additional NY MANIFEST: record(s) in the EDR Site Report.

BP833 **FORMER STRAUSS AUTO** **NY BROWNFIELDS** **S116550040**
521-539 4TH AVENUE **N/A**
< 1/8 **BROOKLYN, NY 11215**
1 ft.

Site 17 of 22 in cluster BP

Relative: **Higher**
Actual: **52 ft.**

BROWNFIELDS:

Program:	BCP
Site Code:	493274
Acres:	0.418
HW Code:	C224189
SWIS:	2401
Town:	New York City
Record Added Date:	04/02/2014
Record Updated Date:	12/13/2017
Update By:	MJKOMORO
Site Description:	Site Location: The Former Strauss Auto site is located in an urban area at 521-539 4th Avenue in the Park Slope neighborhood of Brooklyn. The 18,200 square foot property is bounded by 14th Street to the north, 4th Avenue to the west, and 15th Street to the south. Multi-family residences are located to the east and an elementary school (PS 124) sits directly across 14th Street to the north. A subway line runs down 4th Avenue, a major commercial thoroughfare. Site Features: A 14,640 square foot one-story automotive garage and attached sales building with partial basement previously occupied the site. The building included a vehicle service area, retail and stock areas, and administrative offices. An asphalt and concrete-paved parking lot was located on the western side of the property. The building was vacant from approximately June 2012 onward and was demolished in December 2014. The site is at an elevation of about 55 feet above sea level, and the site and the surrounding area slope toward the Gowanus Canal, which is approximately 2,500 feet northwest of the site. Current Zoning and Land Use: The site is zoned R8A residential with a C2-4 commercial overlay. Past Use of the Site: The site originally had two churches on it. Building records indicate the most recent structures were completed in 1944 with additions and/or alterations completed in 1946 and 1947. Automotive sales operations took place there since at least 1944. Automotive service operations started sometime between 1951 and 1965. Records indicate the most recent owner of the property, Strauss Auto Center, occupied the site from at least 1983 until 2012. Various underground storage tanks, sumps, floor drains, and pits were present when the site was used for automotive service operations, and the site was listed as a generator of tetrachloroethene waste from 1995 to 2002. Site Geology and Hydrogeology: Soil beneath the site consisted of historic fill material, including predominately fine to coarse sand with varied amounts of brick fragments, gravel, milled and crushed asphalt, and ash. The fill extended to depths of up to 11 feet below ground surface. Historic fill was underlain primarily by glacial till, which in turn is underlain by a thick clay layer found at depths ranging between 40 and 60 feet below ground level. Bedrock was not encountered during investigations of the site, but the depth to bedrock in the vicinity of the site is reportedly 200 feet below ground level. The depth to groundwater across the site ranged from 31.5 to 37.7 feet and the groundwater flows to the north-northwest.
Env Problem:	Nature and Extent of Contamination: Remediation at the site is complete. Prior to remediation, the primary contaminants of concern were PAHs, lead, copper, mercury, and zinc in a layer of historic fill beneath the site. PCE and its associated degradation products

FORMER STRAUSS AUTO (Continued) **S116550040**

	were found in groundwater. PCE and trichloroethylene were found in sub-slab soil vapor samples. Remedial actions have successfully achieved soil cleanup objectives for Unrestricted use. Remaining contamination in the groundwater is being managed under a Site Management Plan, and the new building will be evaluated for soil vapor intrusion. The evaluation will include a provision to implement actions to address exposures related to soil vapor intrusion, if necessary.
Health Problem:	Remedial actions are complete and measures are in place to control the potential for coming in contact with residual contamination remaining at the site.
Dump:	False
Structure:	False
Lagoon:	False
Landfill:	False
Pond:	False
Disp Start:	Not reported
Disp Term:	Not reported
Lat/Long:	Not reported
Dell:	Not reported
Record Add:	2014-04-09 12:14:00
Record Upd:	2016-10-12 08:24:00
Updated By:	RJCOZZY
Own Op:	Owner
Sub Type:	E
Owner Name:	Yvonne Lewis
Owner Company:	XYZ Properties, Inc.
Owner Address:	101 Girard Street
Owner Addr2:	Not reported
Owner City,St,Zip:	Brooklyn, NY 11235
Owner Country:	United States of America
Own Op:	Applicant/Requestor
Sub Type:	P03
Owner Name:	David Schwartz
Owner Company:	Partners VII / 535 Fourth Owner LLC
Owner Address:	38 E. 29th Street, 9th Floor
Owner Addr2:	Not reported
Owner City,St,Zip:	New York, NY 10016
Owner Country:	United States of America
Own Op:	Document Repository
Sub Type:	NNN
Owner Name:	Not reported
Owner Company:	Park Slope Library
Owner Address:	431 6th Avenue at 9th Street
Owner Addr2:	Not reported
Owner City,St,Zip:	Brooklyn, NY 11215
Owner Country:	United States of America
HW Code:	C224189
Waste Type:	tetrachloroethene (PCE)
Waste Quantity:	UNKNOWN
Waste Code:	Not reported
HW Code:	C224189
Waste Type:	TRICHLOROETHENE (TCE)
Waste Quantity:	UNKNOWN
Waste Code:	Not reported
HW Code:	C224189
Waste Type:	BENZO(A)PYRENE

FORMER STRAUSS AUTO (Continued) **S116550040**

Waste Quantity:	UNKNOWN
Waste Code:	Not reported
HW Code:	C224189
Waste Type:	MERCURY
Waste Quantity:	UNKNOWN
Waste Code:	Not reported
HW Code:	C224189
Waste Type:	LEAD
Waste Quantity:	UNKNOWN
Waste Code:	Not reported
HW Code:	C224189
Waste Type:	Chrysene
Waste Quantity:	UNKNOWN
Waste Code:	Not reported
HW Code:	C224189
Waste Type:	BENZO(A)ANTHRACENE
Waste Quantity:	UNKNOWN
Waste Code:	Not reported
HW Code:	C224189
Waste Type:	indeno(1,2,3-cd)pyrene
Waste Quantity:	UNKNOWN
Waste Code:	Not reported
HW Code:	C224189
Waste Type:	TETRACHLOROETHYLENE (PCE)
Waste Quantity:	UNKNOWN
Waste Code:	Not reported
HW Code:	C224189
Waste Type:	ZINC
Waste Quantity:	UNKNOWN
Waste Code:	Not reported
HW Code:	C224189
Waste Type:	COPPER
Waste Quantity:	UNKNOWN
Waste Code:	Not reported
HW Code:	C224189
Waste Type:	FLUORANTHENE
Waste Quantity:	UNKNOWN
Waste Code:	Not reported
HW Code:	C224189
Waste Type:	BENZO[K]FLUORANTHENE
Waste Quantity:	UNKNOWN
Waste Code:	Not reported
HW Code:	C224189
Waste Type:	BENZO(B)FLUORANTHENE
Waste Quantity:	UNKNOWN
Waste Code:	Not reported
Crossref ID:	1505072
Cross Ref Type Code:	01
Cross Ref Type:	Spill No.
Record Added Date:	2015-08-11 15:01:00
Record Updated:	2015-08-11 15:01:00
Updated By:	RJFENG
Crossref ID:	c224189-06-14
Cross Ref Type Code:	23
Cross Ref Type:	Agreement/Consent Order Number
Record Added Date:	2016-11-28 15:00:00
Record Updated:	2016-11-28 15:00:00

FORMER STRAUSS AUTO (Continued) **S116550040**

Updated By:	ljalden
Crossref ID:	2016000413758
Cross Ref Type Code:	25
Cross Ref Type:	County Recording Identifier
Record Added Date:	2016-11-28 14:47:00
Record Updated:	2016-11-28 14:47:00
Updated By:	ljalden
Crossref ID:	2-508594
Cross Ref Type Code:	18
Cross Ref Type:	PBS No.
Record Added Date:	2017-10-16 09:25:00
Record Updated:	2017-10-16 09:25:00
Updated By:	JAAVERSA

BP834 **P.S. 124 SILAS B. DUTCHER SCHOOL** **FINDS 1011449309**
515 FOURTH AVENUE **ECHO N/A**
< 1/8 **BROOKLYN, NY 11215**
1 ft.

Site 18 of 22 in cluster BP

Relative: Higher
Actual: 50 ft.

FINDS:

Registry ID: 110036045865

Environmental Interest/Information System
RCRAInfo is a national information system that supports the Resource Conservation and Recovery Act (RCRA) program through the tracking of events and activities related to facilities that generate, transport, and treat, store, or dispose of hazardous waste. RCRAInfo allows RCRA program staff to track the notification, permit, compliance, and corrective action activities required under RCRA.

Click this hyperlink while viewing on your computer to access additional FINDS: detail in the EDR Site Report.

ECHO:

Envid:	1011449309
Registry ID:	110036045865
DFR URL:	http://echo.epa.gov/detailed-facility-report?fid=110036045865

BP835 **STREET** **NY Spills** **S118636190**
515 4TH AVE **N/A**
< 1/8 **BROOKLYN, NY**
1 ft.

Site 19 of 22 in cluster BP

Relative: Higher
Actual: 50 ft.

SPILLS:

Spill Number/Closed Date:	1511210 / 2016-02-22
Facility ID:	1511210
Facility Type:	ER
DER Facility ID:	477192
Site ID:	522945
DEC Region:	2
Spill Cause:	Unknown
Spill Class:	C3

STREET (Continued) **S118636190**

SWIS:	2401
Spill Date:	2016-02-22
Investigator:	SXMAHAT
Referred To:	Not reported
Reported to Dept:	2016-02-22
CID:	Not reported
Water Affected:	Not reported
Spill Source:	Commercial Vehicle
Spill Notifier:	Other
Cleanup Ceased:	Not reported
Cleanup Meets Std:	False
Last Inspection:	Not reported
Recommended Penalty:	False
UST Trust:	False
Remediation Phase:	0
Date Entered In Computer:	2016-02-22
Spill Record Last Update:	2016-03-04
Spiller Name:	RAY LARA
Spiller Company:	UNKNOWN
Spiller Address:	515 4TH AVE
Spiller Company:	999
Contact Name:	RAY LARA
DEC Memo:	"2/22/16: Mahat PTC : Ray Lara - 646.772.6884 NYC DEP : Abrahm Gregory - 347.768.1478 Clean up has been performed on the black top. Impacted sewer is been cleaned up under NYC DEP Supervision. No other resources were impacted. Spill case is closed on NYSDEC Spill Database. "
Remarks:	"caller reporting unknown tuck was parked in front of a school, school contacted caller to clean up the spill. caller is with a DEP rep. and is having a truck respond to clean out the sewer."

All Materials:

Site ID:	522945
Operable Unit ID:	1271936
Operable Unit:	01
Material ID:	2276278
Material Code:	0001A
Material Name:	#2 fuel oil
Case No.:	Not reported
Material FA:	Petroleum
Quantity:	30.00
Units:	G
Recovered:	Not reported
Oxygenate:	Not reported

BO836 **500 FOURTH AVENUE** **NY UST** **U004078571**
500 FOURTH AVENUE **N/A**
< 1/8 **BROOKLYN, NY 11215**
1 ft.

Site 8 of 13 in cluster BO

Relative: UST:
Higher

Id/Status:	2-610474 / Unregulated/Closed
Program Type:	PBS
Region:	STATE
DEC Region:	2
Expiration Date:	N/A

Actual:
41 ft.

500 FOURTH AVENUE (Continued) **U004078571**

UTM X: 585327.17432
UTM Y: 4502442.40120
Site Type: Other

Affiliation Records:

Site Id: 377037
Affiliation Type: Facility Owner
Company Name: PARK SCOPE GROUP LLC
Contact Type: MANAGING AGENT
Contact Name: PARK SCOPE GROUP, LLC
Address1: 592 PACIFIC STREET
Address2: Not reported
City: BROOKLYN
State: NY
Zip Code: 11217
Country Code: 001
Phone: (718) 855-7444
EMail: Not reported
Fax Number: Not reported
Modified By: DXLIVING
Date Last Modified: 2007-02-07

Site Id: 377037
Affiliation Type: Mail Contact
Company Name: HYDROTECH ENVIRONMENTAL CORP.
Contact Type: Not reported
Contact Name: YASH SAHA
Address1: 1111 FULTON ST., 2ND FL
Address2: Not reported
City: BROOKLYN
State: NY
Zip Code: 11238
Country Code: 001
Phone: (718) 636-0800
EMail: YSAHA@HYDROTECHENVIRONMENTAL.COM
Fax Number: Not reported
Modified By: DXLIVING
Date Last Modified: 2007-02-07

Site Id: 377037
Affiliation Type: Facility Operator
Company Name: 500 FOURTH AVENUE
Contact Type: Not reported
Contact Name: MR. PERRY SOSKIN
Address1: Not reported
Address2: Not reported
City: Not reported
State: NN
Zip Code: Not reported
Country Code: 001
Phone: (718) 855-7444
EMail: Not reported
Fax Number: Not reported
Modified By: DXLIVING
Date Last Modified: 2007-02-07

Site Id: 377037
Affiliation Type: Emergency Contact

500 FOURTH AVENUE (Continued) **U004078571**

Company Name:	PARK SCOPE GROUP LLC
Contact Type:	Not reported
Contact Name:	MR. PERRY SOSKIN
Address1:	Not reported
Address2:	Not reported
City:	Not reported
State:	NN
Zip Code:	Not reported
Country Code:	001
Phone:	(718) 855-7444
EMail:	Not reported
Fax Number:	Not reported
Modified By:	DXLIVING
Date Last Modified:	2007-02-07

Tank Info:

Tank Number:	001
Tank ID:	215741
Tank Status:	Closed - Removed
Material Name:	Closed - Removed
Capacity Gallons:	250
Install Date:	11/10/1922
Date Tank Closed:	12/12/2006
Registered:	True
Tank Location:	Underground
Tank Type:	Steel/carbon steel
Material Code:	0001
Common Name of Substance:	#2 Fuel Oil (On-Site Consumption)
Tightness Test Method:	NN
Date Test:	Not reported
Next Test Date:	Not reported
Pipe Model:	Not reported
Modified By:	DXLIVING
Last Modified:	04/14/2017

Equipment Records:

D00 - Pipe Type - No Piping
L00 - Piping Leak Detection - None
G00 - Tank Secondary Containment - None
J00 - Dispenser - None
B00 - Tank External Protection - None
C00 - Pipe Location - No Piping
E00 - Piping Secondary Containment - None
H00 - Tank Leak Detection - None
I00 - Overfill - None
A00 - Tank Internal Protection - None
K00 - Spill Prevention - None
F00 - Pipe External Protection - None

Tank Number:	002
Tank ID:	215742
Tank Status:	Closed - Removed
Material Name:	Closed - Removed
Capacity Gallons:	250

500 FOURTH AVENUE (Continued) **U004078571**

Install Date:	11/10/1922
Date Tank Closed:	12/12/2006
Registered:	True
Tank Location:	Underground
Tank Type:	Steel/carbon steel
Material Code:	0001
Common Name of Substance:	#2 Fuel Oil (On-Site Consumption)
Tightness Test Method:	NN
Date Test:	Not reported
Next Test Date:	Not reported
Pipe Model:	Not reported
Modified By:	DXLIVING
Last Modified:	04/14/2017

Equipment Records:

A00 - Tank Internal Protection - None
K00 - Spill Prevention - None
E00 - Piping Secondary Containment - None
H00 - Tank Leak Detection - None
I00 - Overfill - None
G00 - Tank Secondary Containment - None
D00 - Pipe Type - No Piping
L00 - Piping Leak Detection - None
J00 - Dispenser - None
B00 - Tank External Protection - None
C00 - Pipe Location - No Piping
F00 - Pipe External Protection - None

Tank Number:	003
Tank ID:	215743
Tank Status:	Closed - Removed
Material Name:	Closed - Removed
Capacity Gallons:	550
Install Date:	11/10/1922
Date Tank Closed:	12/12/2006
Registered:	True
Tank Location:	Underground
Tank Type:	Steel/carbon steel
Material Code:	0009
Common Name of Substance:	Gasoline
Tightness Test Method:	NN
Date Test:	Not reported
Next Test Date:	Not reported
Pipe Model:	Not reported
Modified By:	DXLIVING
Last Modified:	04/14/2017

Equipment Records:

D00 - Pipe Type - No Piping
L00 - Piping Leak Detection - None
G00 - Tank Secondary Containment - None
B00 - Tank External Protection - None
C00 - Pipe Location - No Piping
F00 - Pipe External Protection - None
J00 - Dispenser - None

500 FOURTH AVENUE (Continued) **U004078571**

E00 - Piping Secondary Containment - None
H00 - Tank Leak Detection - None
I00 - Overfill - None
A00 - Tank Internal Protection - None
K00 - Spill Prevention - None

Tank Number: 004
Tank ID: 215744
Tank Status: Closed - Removed
Material Name: Closed - Removed
Capacity Gallons: 550
Install Date: 11/10/1922
Date Tank Closed: 12/12/2006
Registered: True
Tank Location: Underground
Tank Type: Steel/carbon steel
Material Code: 0009
Common Name of Substance: Gasoline

Tightness Test Method: NN
Date Test: Not reported
Next Test Date: Not reported
Pipe Model: Not reported
Modified By: DXLIVING
Last Modified: 04/14/2017

Equipment Records:

D00 - Pipe Type - No Piping
L00 - Piping Leak Detection - None
G00 - Tank Secondary Containment - None
J00 - Dispenser - None
E00 - Piping Secondary Containment - None
H00 - Tank Leak Detection - None
I00 - Overfill - None
B00 - Tank External Protection - None
C00 - Pipe Location - No Piping
F00 - Pipe External Protection - None
A00 - Tank Internal Protection - None
K00 - Spill Prevention - None

Tank Number: 005
Tank ID: 215745
Tank Status: Closed - Removed
Material Name: Closed - Removed
Capacity Gallons: 550
Install Date: 11/10/1922
Date Tank Closed: 12/12/2006
Registered: True
Tank Location: Underground
Tank Type: Steel/carbon steel
Material Code: 0009
Common Name of Substance: Gasoline

Tightness Test Method: NN
Date Test: Not reported
Next Test Date: Not reported

500 FOURTH AVENUE (Continued) **U004078571**

Pipe Model: Not reported
Modified By: DXLIVING
Last Modified: 04/14/2017

Equipment Records:

L00 - Piping Leak Detection - None
G00 - Tank Secondary Containment - None
J00 - Dispenser - None
E00 - Piping Secondary Containment - None
H00 - Tank Leak Detection - None
I00 - Overfill - None
F00 - Pipe External Protection - None
B00 - Tank External Protection - None
C00 - Pipe Location - No Piping
D00 - Pipe Type - No Piping
K00 - Spill Prevention - None
A00 - Tank Internal Protection - None

Tank Number: 006
Tank ID: 215746
Tank Status: Closed - Removed
Material Name: Closed - Removed
Capacity Gallons: 550
Install Date: 11/10/1922
Date Tank Closed: 12/12/2006
Registered: True
Tank Location: Underground
Tank Type: Steel/carbon steel
Material Code: 0009
Common Name of Substance: Gasoline

Tightness Test Method: NN
Date Test: Not reported
Next Test Date: Not reported
Pipe Model: Not reported
Modified By: DXLIVING
Last Modified: 04/14/2017

Equipment Records:

D00 - Pipe Type - No Piping
L00 - Piping Leak Detection - None
J00 - Dispenser - None
B00 - Tank External Protection - None
C00 - Pipe Location - No Piping
F00 - Pipe External Protection - None
G00 - Tank Secondary Containment - None
E00 - Piping Secondary Containment - None
H00 - Tank Leak Detection - None
I00 - Overfill - None
A00 - Tank Internal Protection - None
K00 - Spill Prevention - None

Tank Number: 007
Tank ID: 215747
Tank Status: Closed - Removed
Material Name: Closed - Removed

500 FOURTH AVENUE (Continued) **U004078571**

Capacity Gallons:	550
Install Date:	11/10/1922
Date Tank Closed:	12/12/2006
Registered:	True
Tank Location:	Underground
Tank Type:	Steel/carbon steel
Material Code:	0009
Common Name of Substance:	Gasoline
Tightness Test Method:	NN
Date Test:	Not reported
Next Test Date:	Not reported
Pipe Model:	Not reported
Modified By:	DXLIVING
Last Modified:	04/14/2017

Equipment Records:

D00 - Pipe Type - No Piping
L00 - Piping Leak Detection - None
E00 - Piping Secondary Containment - None
H00 - Tank Leak Detection - None
I00 - Overfill - None
G00 - Tank Secondary Containment - None
J00 - Dispenser - None
B00 - Tank External Protection - None
C00 - Pipe Location - No Piping
F00 - Pipe External Protection - None
A00 - Tank Internal Protection - None
K00 - Spill Prevention - None

Tank Number:	008
Tank ID:	215748
Tank Status:	Closed - Removed
Material Name:	Closed - Removed
Capacity Gallons:	550
Install Date:	11/10/1922
Date Tank Closed:	12/12/2006
Registered:	True
Tank Location:	Underground
Tank Type:	Fiberglass reinforced plastic [FRP]
Material Code:	0009
Common Name of Substance:	Gasoline
Tightness Test Method:	NN
Date Test:	Not reported
Next Test Date:	Not reported
Pipe Model:	Not reported
Modified By:	DXLIVING
Last Modified:	04/14/2017

Equipment Records:

J00 - Dispenser - None
E00 - Piping Secondary Containment - None
H00 - Tank Leak Detection - None
I00 - Overfill - None
F00 - Pipe External Protection - None
B00 - Tank External Protection - None

500 FOURTH AVENUE (Continued) **U004078571**

C00 - Pipe Location - No Piping
G00 - Tank Secondary Containment - None
L00 - Piping Leak Detection - None
D00 - Pipe Type - No Piping
K00 - Spill Prevention - None
A00 - Tank Internal Protection - None

BO837 **CON EDISON** **RCRA NonGen / NLR** **1019904070**
220 13TH ST & 4TH AVE **FINDS** **NYP004793378**
< 1/8 **BROOKLYN, NY 11215** **ECHO**
1 ft.

Site 9 of 13 in cluster BO

Relative: Higher
Actual: 46 ft.

RCRA NonGen / NLR:

Date form received by agency:	06/11/2015
Facility name:	CON EDISON
Facility address:	220 13TH ST & 4TH AVE BROOKLYN, NY 11215
EPA ID:	NYP004793378
Mailing address:	IRVING PL 15TH FL NE NEW YORK, NY 10003
Contact:	THOMAS TEELING
Contact address:	Not reported Not reported
Contact country:	Not reported
Contact telephone:	212-460-3770
Contact email:	Not reported
EPA Region:	02
Classification:	Non-Generator
Description:	Handler: Non-Generators do not presently generate hazardous waste

Handler Activities Summary:

U.S. importer of hazardous waste:	No
Mixed waste (haz. and radioactive):	No
Recycler of hazardous waste:	No
Transporter of hazardous waste:	No
Treater, storer or disposer of HW:	No
Underground injection activity:	No
On-site burner exemption:	No
Furnace exemption:	No
Used oil fuel burner:	No
Used oil processor:	No
User oil refiner:	No
Used oil fuel marketer to burner:	No
Used oil Specification marketer:	No
Used oil transfer facility:	No
Used oil transporter:	No

Historical Generators:

Date form received by agency:	06/11/2015
Site name:	CON EDISON
Classification:	Small Quantity Generator
Violation Status:	No violations found

FINDS:

CON EDISON (Continued) **1019904070**

Registry ID: 110069688822

Environmental Interest/Information System
RCRAInfo is a national information system that supports the Resource Conservation and Recovery Act (RCRA) program through the tracking of events and activities related to facilities that generate, transport, and treat, store, or dispose of hazardous waste. RCRAInfo allows RCRA program staff to track the notification, permit, compliance, and corrective action activities required under RCRA.

Click this hyperlink while viewing on your computer to access additional FINDS: detail in the EDR Site Report.

ECHO:
Envid: 1019904070
Registry ID: 110069688822
DFR URL: http://echo.epa.gov/detailed-facility-report?fid=110069688822

BO838 **CON EDISON SERVICE BOX: 2250** **FINDS** **1016896190**
128-130 E 13TH ST & 4TH AVE E OF **ECHO** **N/A**
< 1/8 **NEW YORK, NY 10009**
1 ft.

Site 10 of 13 in cluster BO

Relative: Higher

FINDS:

Actual: 44 ft.

Registry ID: 110060206370

Environmental Interest/Information System
RCRAInfo is a national information system that supports the Resource Conservation and Recovery Act (RCRA) program through the tracking of events and activities related to facilities that generate, transport, and treat, store, or dispose of hazardous waste. RCRAInfo allows RCRA program staff to track the notification, permit, compliance, and corrective action activities required under RCRA.

Click this hyperlink while viewing on your computer to access additional FINDS: detail in the EDR Site Report.

ECHO:
Envid: 1016896190
Registry ID: 110060206370
DFR URL: http://echo.epa.gov/detailed-facility-report?fid=110060206370

AS839 **NYC DOT-3RD ST BRIDGE** **FINDS** **1011459815**
3RD ST OVER GOWANUS CANAL **N/A**
< 1/8 **BROOKLYN, NY 11231**
1 ft.

Site 10 of 15 in cluster AS

Relative: Lower

Actual: 10 ft.

FINDS:

Registry ID: 110035963838

Environmental Interest/Information System

FIS (New York - Facility Information System) is New York's Department of Environmental Conservation (DEC) information system for tracking environmental facility information found across the State.

Click this hyperlink while viewing on your computer to access additional FINDS: detail in the EDR Site Report.

N840 **LIRR ATLANTIC AVENUE MANHOLES** **FINDS** **1016246918**
S53-S52 ON ATLANTIC AVE BETW **ECHO** **N/A**
< 1/8 **BROOKLYN, NY 11217**
1 ft.

Site 3 of 22 in cluster N

Relative: Higher

Actual: 31 ft.

FINDS:

Registry ID: 110007983076

Environmental Interest/Information System

RCRAInfo is a national information system that supports the Resource Conservation and Recovery Act (RCRA) program through the tracking of events and activities related to facilities that generate, transport, and treat, store, or dispose of hazardous waste. RCRAInfo allows RCRA program staff to track the notification, permit, compliance, and corrective action activities required under RCRA.

Click this hyperlink while viewing on your computer to access additional FINDS: detail in the EDR Site Report.

ECHO:

Envid: 1016246918
Registry ID: 110007983076
DFR URL: http://echo.epa.gov/detailed-facility-report?fid=110007983076

N841 **LIRR ATLANTIC AVENUE MANHOLES** **FINDS** **1016246955**
S45-S44 ON ATLANTIC AVE BETW **ECHO** **N/A**
< 1/8 **BROOKLYN, NY 11217**
1 ft.

Site 4 of 22 in cluster N

Relative: Higher

Actual: 31 ft.

FINDS:

Registry ID: 110007983502

Environmental Interest/Information System

RCRAInfo is a national information system that supports the Resource

LIRR ATLANTIC AVENUE MANHOLES (Continued) **1016246955**

Conservation and Recovery Act (RCRA) program through the tracking of events and activities related to facilities that generate, transport, and treat, store, or dispose of hazardous waste. RCRAInfo allows RCRA program staff to track the notification, permit, compliance, and corrective action activities required under RCRA.

Click this hyperlink while viewing on your computer to access additional FINDS: detail in the EDR Site Report.

ECHO:
Envid: 1016246955
Registry ID: 110007983502
DFR URL: http://echo.epa.gov/detailed-facility-report?fid=110007983502

N842 **LIRR ATLANTIC AVENUE MANHOLES** **FINDS** **1016246956**
S43-S42 ON ATLANTIC AVE BETW **ECHO** **N/A**
< 1/8 **BROOKLYN, NY 11217**
1 ft.

Site 5 of 22 in cluster N

Relative: Higher
Actual: 31 ft.

FINDS:

Registry ID: 110007983511

Environmental Interest/Information System

RCRAInfo is a national information system that supports the Resource Conservation and Recovery Act (RCRA) program through the tracking of events and activities related to facilities that generate, transport, and treat, store, or dispose of hazardous waste. RCRAInfo allows RCRA program staff to track the notification, permit, compliance, and corrective action activities required under RCRA.

Click this hyperlink while viewing on your computer to access additional FINDS: detail in the EDR Site Report.

ECHO:
Envid: 1016246956
Registry ID: 110007983511
DFR URL: http://echo.epa.gov/detailed-facility-report?fid=110007983511

N843 **LIRR ATLANTIC AVENUE MANHOLES** **FINDS** **1016246954**
S47-S46 ON ATLANTIC AVE BETW **ECHO** **N/A**
< 1/8 **BROOKLYN, NY 11217**
1 ft.

Site 6 of 22 in cluster N

Relative: Higher
Actual: 31 ft.

FINDS:

Registry ID: 110007983496

Environmental Interest/Information System

RCRAInfo is a national information system that supports the Resource Conservation and Recovery Act (RCRA) program through the tracking of

LIRR ATLANTIC AVENUE MANHOLES (Continued) **1016246954**

events and activities related to facilities that generate, transport, and treat, store, or dispose of hazardous waste. RCRAInfo allows RCRA program staff to track the notification, permit, compliance, and corrective action activities required under RCRA.

Click this hyperlink while viewing on your computer to access additional FINDS: detail in the EDR Site Report.

ECHO:
Envid: 1016246954
Registry ID: 110007983496
DFR URL: http://echo.epa.gov/detailed-facility-report?fid=110007983496

N844 **LIRR ATLANTIC AVENUE MANHOLES** **FINDS** **1016247438**
S61A & SUBSTA A02 ON ATLANTIC **ECHO** **N/A**
< 1/8 **BROOKLYN, NY 11217**
1 ft.

Site 7 of 22 in cluster N

Relative: Higher

Actual: 31 ft.

FINDS:

Registry ID: 110007989356

Environmental Interest/Information System

RCRAInfo is a national information system that supports the Resource Conservation and Recovery Act (RCRA) program through the tracking of events and activities related to facilities that generate, transport, and treat, store, or dispose of hazardous waste. RCRAInfo allows RCRA program staff to track the notification, permit, compliance, and corrective action activities required under RCRA.

Click this hyperlink while viewing on your computer to access additional FINDS: detail in the EDR Site Report.

ECHO:
Envid: 1016247438
Registry ID: 110007989356
DFR URL: http://echo.epa.gov/detailed-facility-report?fid=110007989356

N845 **LIRR ATLANTIC AVE MANHOLES** **FINDS** **1016247241**
FRANKLIN AVE & BEDFORD AVE **ECHO** **N/A**
< 1/8 **BROOKLYN, NY 11217**
1 ft.

Site 8 of 22 in cluster N

Relative: Higher

Actual: 31 ft.

FINDS:

Registry ID: 110007986938

Environmental Interest/Information System

RCRAInfo is a national information system that supports the Resource Conservation and Recovery Act (RCRA) program through the tracking of events and activities related to facilities that generate, transport,

LIRR ATLANTIC AVE MANHOLES (Continued) **1016247241**

and treat, store, or dispose of hazardous waste. RCRAInfo allows RCRA program staff to track the notification, permit, compliance, and corrective action activities required under RCRA.

Click this hyperlink while viewing on your computer to access additional FINDS: detail in the EDR Site Report.

ECHO:
Envid: 1016247241
Registry ID: 110007986938
DFR URL: http://echo.epa.gov/detailed-facility-report?fid=110007986938

N846 **LIRR ATLANTIC AVENUE MANHOLES** **FINDS** **1016247436**
S31-S30 ON ATLANTIC AVE BETW **ECHO** **N/A**
< 1/8 **BROOKLYN, NY 11217**
1 ft.

Site 9 of 22 in cluster N

Relative: Higher
Actual: 31 ft.

FINDS:

Registry ID: 110007989338

Environmental Interest/Information System
RCRAInfo is a national information system that supports the Resource Conservation and Recovery Act (RCRA) program through the tracking of events and activities related to facilities that generate, transport, and treat, store, or dispose of hazardous waste. RCRAInfo allows RCRA program staff to track the notification, permit, compliance, and corrective action activities required under RCRA.

Click this hyperlink while viewing on your computer to access additional FINDS: detail in the EDR Site Report.

ECHO:
Envid: 1016247436
Registry ID: 110007989338
DFR URL: http://echo.epa.gov/detailed-facility-report?fid=110007989338

N847 **LIRR ATLANTIC AVENUE MANHOLES** **FINDS** **1016247437**
S33-S32 ON ATLANTIC AVE BETW **ECHO** **N/A**
< 1/8 **BROOKLYN, NY 11217**
1 ft.

Site 10 of 22 in cluster N

Relative: Higher
Actual: 31 ft.

FINDS:

Registry ID: 110007989347

Environmental Interest/Information System
RCRAInfo is a national information system that supports the Resource Conservation and Recovery Act (RCRA) program through the tracking of events and activities related to facilities that generate, transport, and treat, store, or dispose of hazardous waste. RCRAInfo allows RCRA

LIRR ATLANTIC AVENUE MANHOLES (Continued) **1016247437**

program staff to track the notification, permit, compliance, and corrective action activities required under RCRA.

Click this hyperlink while viewing on your computer to access additional FINDS: detail in the EDR Site Report.

ECHO:
Envid: 1016247437
Registry ID: 110007989347
DFR URL: http://echo.epa.gov/detailed-facility-report?fid=110007989347

N848 **LIRR ATLANTIC AVENUE MANHOLES** **FINDS** **1016246919**
S56-S55-S54 ON ATLANTIC AVE **ECHO** **N/A**
< 1/8 **BROOKLYN, NY 11217**
1 ft.

Site 11 of 22 in cluster N

Relative: Higher
Actual: 31 ft.

FINDS:

Registry ID: 110007983085

Environmental Interest/Information System
RCRAInfo is a national information system that supports the Resource Conservation and Recovery Act (RCRA) program through the tracking of events and activities related to facilities that generate, transport, and treat, store, or dispose of hazardous waste. RCRAInfo allows RCRA program staff to track the notification, permit, compliance, and corrective action activities required under RCRA.

Click this hyperlink while viewing on your computer to access additional FINDS: detail in the EDR Site Report.

ECHO:
Envid: 1016246919
Registry ID: 110007983085
DFR URL: http://echo.epa.gov/detailed-facility-report?fid=110007983085

N849 **LIRR ATLANTIC AVENUE MANHOLES** **FINDS** **1016246916**
S49-S48 ON ATLANTIC AVE BETW **ECHO** **N/A**
< 1/8 **BROOKLYN, NY 11217**
1 ft.

Site 12 of 22 in cluster N

Relative: Higher
Actual: 31 ft.

FINDS:

Registry ID: 110007983058

Environmental Interest/Information System
RCRAInfo is a national information system that supports the Resource Conservation and Recovery Act (RCRA) program through the tracking of events and activities related to facilities that generate, transport, and treat, store, or dispose of hazardous waste. RCRAInfo allows RCRA program staff to track the notification, permit, compliance, and

LIRR ATLANTIC AVENUE MANHOLES (Continued) **1016246916**

corrective action activities required under RCRA.

Click this hyperlink while viewing on your computer to access additional FINDS: detail in the EDR Site Report.

ECHO:
Envid: 1016246916
Registry ID: 110007983058
DFR URL: http://echo.epa.gov/detailed-facility-report?fid=110007983058

N850 **LIRR ATLANTIC AVENUE MANHOLES** **FINDS** **1016246915**
S37-S36 ON ATLANTIC AVE BETW **ECHO** **N/A**
< 1/8 **BROOKLYN, NY 11217**
1 ft.

Site 13 of 22 in cluster N

Relative: Higher

FINDS:

Actual: 31 ft.

Registry ID: 110007983049

Environmental Interest/Information System
RCRAInfo is a national information system that supports the Resource Conservation and Recovery Act (RCRA) program through the tracking of events and activities related to facilities that generate, transport, and treat, store, or dispose of hazardous waste. RCRAInfo allows RCRA program staff to track the notification, permit, compliance, and corrective action activities required under RCRA.

Click this hyperlink while viewing on your computer to access additional FINDS: detail in the EDR Site Report.

ECHO:
Envid: 1016246915
Registry ID: 110007983049
DFR URL: http://echo.epa.gov/detailed-facility-report?fid=110007983049

N851 **LIRR ATLANTIC AVE MANHOLES** **FINDS** **1016247240**
CLASSON AVE & FRANKLIN AVE **ECHO** **N/A**
< 1/8 **BROOKLYN, NY 11217**
1 ft.

Site 14 of 22 in cluster N

Relative: Higher

FINDS:

Actual: 31 ft.

Registry ID: 110007986929

Environmental Interest/Information System
RCRAInfo is a national information system that supports the Resource Conservation and Recovery Act (RCRA) program through the tracking of events and activities related to facilities that generate, transport, and treat, store, or dispose of hazardous waste. RCRAInfo allows RCRA program staff to track the notification, permit, compliance, and corrective action activities required under RCRA.

LIRR ATLANTIC AVE MANHOLES (Continued) **1016247240**

Click this hyperlink while viewing on your computer to access additional FINDS: detail in the EDR Site Report.

ECHO:
Envid: 1016247240
Registry ID: 110007986929
DFR URL: http://echo.epa.gov/detailed-facility-report?fid=110007986929

N852 **LIRR ATLANTIC AVENUE MANHOLES** **FINDS** **1016246917**
S51-S50 ON ATLANTIC AVE BETW **ECHO** **N/A**
< 1/8 **BROOKLYN, NY 11217**
1 ft.

Site 15 of 22 in cluster N

Relative: Higher

Actual: 31 ft.

FINDS:

Registry ID: 110007983067

Environmental Interest/Information System
RCRAInfo is a national information system that supports the Resource Conservation and Recovery Act (RCRA) program through the tracking of events and activities related to facilities that generate, transport, and treat, store, or dispose of hazardous waste. RCRAInfo allows RCRA program staff to track the notification, permit, compliance, and corrective action activities required under RCRA.

Click this hyperlink while viewing on your computer to access additional FINDS: detail in the EDR Site Report.

ECHO:
Envid: 1016246917
Registry ID: 110007983067
DFR URL: http://echo.epa.gov/detailed-facility-report?fid=110007983067

N853 **LIRR ATLANTIC AVENUE MANHOLES** **FINDS** **1016246957**
S41-S40 ON ATLANTIC AVE BETW **ECHO** **N/A**
< 1/8 **BROOKLYN, NY 11217**
1 ft.

Site 16 of 22 in cluster N

Relative: Higher

Actual: 31 ft.

FINDS:

Registry ID: 110007983520

Environmental Interest/Information System
RCRAInfo is a national information system that supports the Resource Conservation and Recovery Act (RCRA) program through the tracking of events and activities related to facilities that generate, transport, and treat, store, or dispose of hazardous waste. RCRAInfo allows RCRA program staff to track the notification, permit, compliance, and corrective action activities required under RCRA.

LIRR ATLANTIC AVENUE MANHOLES (Continued) **1016246957**

Click this hyperlink while viewing on your computer to access additional FINDS: detail in the EDR Site Report.

ECHO:
Envid: 1016246957
Registry ID: 110007983520
DFR URL: http://echo.epa.gov/detailed-facility-report?fid=110007983520

N854 **LIRR ATLANTIC AVENUE MANHOLES** **FINDS** **1016246914**
S35-S34 ON ATLANTIC AVE BETW **ECHO** **N/A**
< 1/8 **BROOKLYN, NY 11217**
1 ft.

Site 17 of 22 in cluster N

Relative: Higher

Actual: 31 ft.

FINDS:
Registry ID: 110007983030

Environmental Interest/Information System
RCRAInfo is a national information system that supports the Resource Conservation and Recovery Act (RCRA) program through the tracking of events and activities related to facilities that generate, transport, and treat, store, or dispose of hazardous waste. RCRAInfo allows RCRA program staff to track the notification, permit, compliance, and corrective action activities required under RCRA.

Click this hyperlink while viewing on your computer to access additional FINDS: detail in the EDR Site Report.

ECHO:
Envid: 1016246914
Registry ID: 110007983030
DFR URL: http://echo.epa.gov/detailed-facility-report?fid=110007983030

N855 **LIRR ATLANTIC AVENUE MANHOLES** **FINDS** **1016247439**
S66B ON ATLANTIC AVE BETW **ECHO** **N/A**
< 1/8 **BROOKLYN, NY 11217**
1 ft.

Site 18 of 22 in cluster N

Relative: Higher

Actual: 31 ft.

FINDS:
Registry ID: 110007989365

Environmental Interest/Information System
RCRAInfo is a national information system that supports the Resource Conservation and Recovery Act (RCRA) program through the tracking of events and activities related to facilities that generate, transport, and treat, store, or dispose of hazardous waste. RCRAInfo allows RCRA program staff to track the notification, permit, compliance, and corrective action activities required under RCRA.

LIRR ATLANTIC AVENUE MANHOLES (Continued) **1016247439**

Click this hyperlink while viewing on your computer to access additional FINDS: detail in the EDR Site Report.

ECHO:
Envid: 1016247439
Registry ID: 110007989365
DFR URL: http://echo.epa.gov/detailed-facility-report?fid=110007989365

N856 **LIRR ATLANTIC AVENUE MANHOLES** **FINDS** **1016246958**
S39-S38 ON ATLANTIC AVE BETW **ECHO** **N/A**
< 1/8 **BROOKLYN, NY 11217**
1 ft.

Site 19 of 22 in cluster N

Relative: Higher
Actual: 31 ft.

FINDS:
Registry ID: 110007983539

Environmental Interest/Information System
RCRAInfo is a national information system that supports the Resource Conservation and Recovery Act (RCRA) program through the tracking of events and activities related to facilities that generate, transport, and treat, store, or dispose of hazardous waste. RCRAInfo allows RCRA program staff to track the notification, permit, compliance, and corrective action activities required under RCRA.

Click this hyperlink while viewing on your computer to access additional FINDS: detail in the EDR Site Report.

ECHO:
Envid: 1016246958
Registry ID: 110007983539
DFR URL: http://echo.epa.gov/detailed-facility-report?fid=110007983539

Q857 **CON EDISON MANHOLE 2568** **RCRA NonGen / NLR** **1010326592**
3RD AVE & WARREN ST **NY MANIFEST** **NYP004142006**
< 1/8 **BROOKLYN, NY 11217**
0.000 mi.
2 ft.

Site 6 of 6 in cluster Q

Relative: Higher
Actual: 22 ft.

RCRA NonGen / NLR:
Date form received by agency: 11/17/2006
Facility name: CON EDISON MANHOLE 2568
Facility address: 3RD AVE & WARREN ST
BROOKLYN, NY 11217
EPA ID: NYP004142006
Mailing address: 4 IRVING PL, RM 828
NEW YORK, NY 10003
Contact: ANDREW FIORE
Contact address: 4 IRVING PL, RM 828
NEW YORK, NY 10003
Contact country: US
Contact telephone: 212-580-8383

CON EDISON MANHOLE 2568 (Continued) **1010326592**

Contact email: Not reported
EPA Region: 02
Classification: Non-Generator
Description: Handler: Non-Generators do not presently generate hazardous waste

Handler Activities Summary:
U.S. importer of hazardous waste: No
Mixed waste (haz. and radioactive): No
Recycler of hazardous waste: No
Transporter of hazardous waste: No
Treater, storer or disposer of HW: No
Underground injection activity: No
On-site burner exemption: No
Furnace exemption: No
Used oil fuel burner: No
Used oil processor: No
User oil refiner: No
Used oil fuel marketer to burner: No
Used oil Specification marketer: No
Used oil transfer facility: No
Used oil transporter: No

Historical Generators:
Date form received by agency: 11/16/2006
Site name: CON EDISON
Classification: Not a generator, verified

Date form received by agency: 11/15/2006
Site name: CON EDISON
Classification: Unverified

Violation Status: No violations found

NY MANIFEST:
Country: USA
EPA ID: NYP004142006
Facility Status: Not reported
Location Address 1: 3RD AVE & WARREN ST INT
Code: BP
Location Address 2: Not reported
Total Tanks: Not reported
Location City: BROOKLYN
Location State: NY
Location Zip: 11217
Location Zip 4: Not reported

NY MANIFEST:
EPAID: NYP004142006
Mailing Name: CONSOLIDATED EDISON
Mailing Contact: FRANKLIN MURRAY
Mailing Address 1: 4 IRVING PLACE RM 828
Mailing Address 2: Not reported
Mailing City: NEW YORK
Mailing State: NY
Mailing Zip: 10003
Mailing Zip 4: Not reported
Mailing Country: USA

CON EDISON MANHOLE 2568 (Continued) **1010326592**

Mailing Phone: 2124602808

NY MANIFEST:

Document ID:	NYE1300113
Manifest Status:	Not reported
seq:	01
Year:	2006
Trans1 State ID:	NYD006982359
Trans2 State ID:	Not reported
Generator Ship Date:	04/28/2006
Trans1 Recv Date:	04/28/2006
Trans2 Recv Date:	Not reported
TSD Site Recv Date:	05/02/2006
Part A Recv Date:	Not reported
Part B Recv Date:	Not reported
Generator EPA ID:	NYP004142006
Trans1 EPA ID:	12446JT
Trans2 EPA ID:	Not reported
TSDF ID 1:	NYD077444263
TSDF ID 2:	Not reported
Manifest Tracking Number:	Not reported
Import Indicator:	Not reported
Export Indicator:	Not reported
Discr Quantity Indicator:	Not reported
Discr Type Indicator:	Not reported
Discr Residue Indicator:	Not reported
Discr Partial Reject Indicator:	Not reported
Discr Full Reject Indicator:	Not reported
Manifest Ref Number:	Not reported
Alt Facility RCRA ID:	Not reported
Alt Facility Sign Date:	Not reported
MGMT Method Type Code:	Not reported
Waste Code:	B007 - OTHER MISCELLANEOUS PCB WASTES
Waste Code:	Not reported
Waste Code:	Not reported
Waste Code:	Not reported
Waste Code:	Not reported
Waste Code:	Not reported
Quantity:	00599
Units:	K - Kilograms (2.2 pounds)
Number of Containers:	004
Container Type:	DM - Metal drums, barrels
Handling Method:	L Landfill.
Specific Gravity:	01.00

Click this hyperlink while viewing on your computer to access
-1 additional NY MANIFEST: record(s) in the EDR Site Report.

C858 **MANHOLE 2569** **NY Spills** **S106868349**
NEVINS STREET AND WARRENS **N/A**
< 1/8 **BROOKLYN, NY**
0.000 mi.
2 ft. **Site 6 of 10 in cluster C**

Relative: **Higher**
Actual: **17 ft.**

SPILLS:

Spill Number/Closed Date:	0500915 / 2008-01-10
Facility ID:	0500915
Facility Type:	ER
DER Facility ID:	290640
Site ID:	344021
DEC Region:	2
Spill Cause:	Equipment Failure
Spill Class:	C4
SWIS:	2401
Spill Date:	2005-04-21
Investigator:	SKARAKHA
Referred To:	Not reported
Reported to Dept:	2005-04-21
CID:	410
Water Affected:	Not reported
Spill Source:	Commercial/Industrial
Spill Notifier:	Local Agency
Cleanup Ceased:	Not reported
Cleanup Meets Std:	False
Last Inspection:	Not reported
Recommended Penalty:	False
UST Trust:	False
Remediation Phase:	0
Date Entered In Computer:	2005-04-21
Spill Record Last Update:	2008-01-10
Spiller Name:	ERT DESK
Spiller Company:	MANHOLE 2569
Spiller Address:	NEVINS STREET AND WARRENS
Spiller Company:	001
Contact Name:	ERT DESK
DEC Memo:	"01/10/08 - See eDocs for Con Ed report detailing cleanup and closure. e2mis no 158201 4/21/05 - 0940 A. BOCCHINO - 87361 - MAINT SVC, REPORTS FINDING APPROX 1 OZ OF DIEL FLUID THAT DRIPPED FROM OIL SOAKED ARC PROOFING WRAPPED AROUND A PRIMARY JT ONTO SOIL ON THE CONCRETE FLOOR OF MH2569. SPILL IS CONTAINED. NO SEWERS OR WATERWAYS AFFECTED. NO SEWER CONNECTIONS. NO SUMPS. TAG # 42770 PLACED IN STRUCTURE. CLEANUP TO COMMENCE ONCE A SAMPLE IS TAKEN AND RESULTS ARE RECEIVED. UPDATE: 4/21/05 - 1740 D. RODRIGUEZ - ENV. OPS., REPORTS STRUCTURE D FAULTED BY #9. D FAULT # 00034 (LEAKING PRIMARY JT ON FDR 1B57). PCB SAMPLE TAKEN. CLEANUP PENDING LAB RESULT AND FDR 1B57 TAKEN OUT OF SVC. UPDATE: 11/28/05 - 0958. C. LUGO - ENV. OPS., REPORTS AN OPEN DRAIN IN THE STRUCTURE. COMPANY RECORDS DTD 1/9/22 INDICATE THAT THIS STRUCTURE IS SEWERED. ERT ANDREW FIORE NOTIFIED. TJ - 50495 11/28/05 1205HRS MARTINO #12509 U/G REPORTS D-FAULT WAS REPAIRED. JOINT WAS CUT OUT. ENVIR CREW ON LOCATION CLEANUP IN PROGRESS. G DONATONE UPDATE: 11/28/05 - 1400. C. LUGO - 03594 - ENV. OPS., REPORTS CLEANUP COMPLETED BY DOUBLE WASHING STRUCTURE WITH BIO GEN 760 & SLIX. DRAIN WAS CLEANED OUT AND CEMENTED. TAG # 42770 REMOVED. TJ - 50495 "
Remarks:	"1 ounce of material leaking from feeder in manhole has not been cleaned up feeder needs to be taken out of service first mixed with soil on bottom of manhole"

MANHOLE 2569 (Continued) **S106868349**

All Materials:

Site ID:	344021
Operable Unit ID:	1102676
Operable Unit:	01
Material ID:	582898
Material Code:	0541A
Material Name:	dielectric fluid
Case No.:	Not reported
Material FA:	Petroleum
Quantity:	Not reported
Units:	G
Recovered:	.00
Oxygenate:	Not reported

I859 **VS5767** **NY Spills** **S106697913**
BOND ST/DEGRAW ST **N/A**
< 1/8 **BROOKLYN, NY**
0.001 mi.
3 ft. **Site 6 of 17 in cluster I**

Relative: **Higher**
Actual: **12 ft.**

SPILLS:

Spill Number/Closed Date:	0404796 / 2004-10-21
Facility ID:	0404796
Facility Type:	ER
DER Facility ID:	87497
Site ID:	98331
DEC Region:	2
Spill Cause:	Equipment Failure
Spill Class:	C4
SWIS:	2401
Spill Date:	2004-08-02
Investigator:	JHOCONNE
Referred To:	Not reported
Reported to Dept:	2004-08-02
CID:	403
Water Affected:	Not reported
Spill Source:	Unknown
Spill Notifier:	Other
Cleanup Ceased:	Not reported
Cleanup Meets Std:	False
Last Inspection:	Not reported
Recommended Penalty:	False
UST Trust:	False
Remediation Phase:	0
Date Entered In Computer:	2004-08-02
Spill Record Last Update:	2004-10-21
Spiller Name:	ERT DESK
Spiller Company:	VS5767
Spiller Address:	BOND ST/DEGRAW ST
Spiller Company:	001
Contact Name:	ERT DESK
DEC Memo:	"e2mis no. 154643: 25 gallons transformer oil on floor of VS5767. States unit is defective and fault is inside of unit. Clean up will proceed as 50-499. Historical records indicate 5 ppm as of Feb. 1997. 1925 hrs. Clean Harbors and env. ops crews on location along with UG. UG OS S. Rojas checked unit and found below min. 8/2/04 2211HRS LAB

VS5767 (Continued) **S106697913**

RESULT RETURNED 4PPM LSN-04-06053-001 UPDATE 8/3/04 07:15 HRS V. DINEEN #41974 BQE REPORTS THE UNIT HAS BEEN DRAINED. THE TAG INDICATES UNIT HOLDS 255 GAL AND 150 GAL WAS DRAINED, 105 GAL WAS SPILLED. UPDATE 8-03-04 07:55HRS T. FERNANDEZ REPORTS, FOUND CEMENT SUMP BROKEN UP AND WILL CLEANOUT AND RECEMENT. AT THIS TIME CAN NOT DETERMINE IF THERE IS ANY OIL IN SUMP. 8/3/04 = 14:15 = Env. Ops> Supv. C.Fernandez reports that after Networks crew removed unit from structure a Clean Harbors tanker sucked up all free flowing oil. The crew then removed all debris from the structure using a vactor. Cleaned out cracked cemented sump, found no oil and recemented. Structure was double washed with BioGen 760 and all liquids were removed by Clean Harbors tanker. One drum of oily cable, sticks, rack arms and rusted transformer legs were brought back to 3 Av yard under one trip rule. Removed tag # 42337 and Networks crew installed new unit. Job completed."

Remarks: "a transformer is involved, historicall ppm's is 5 of Feb of 1997.50-499 clean up."

All Materials:

Site ID:	98331
Operable Unit ID:	887781
Operable Unit:	01
Material ID:	488775
Material Code:	0541A
Material Name:	dielectric fluid
Case No.:	Not reported
Material FA:	Petroleum
Quantity:	25.00
Units:	G
Recovered:	.00
Oxygenate:	Not reported

AL860 **LOT 21,TAXBLOCK 352 CARROLL STREET** **NY E DESIGNATION** **S108075330**
N/A

< 1/8 **BROOKLYN, NY**
0.001 mi.
5 ft. **Site 22 of 25 in cluster AL**

Relative: Higher
Actual: 28 ft.

E DESIGNATION:

Tax Lot(s):	21
Tax Block:	352
Borough Code:	Not reported
E-No:	E-264
Effective Date:	4/29/2011
Satisfaction Date:	Not reported
Ceqr Number:	11DCP038K
Ulurp Number:	110118ZMK
Zoning Map No:	16a
Description:	Air Quality - HVAC fuel limited to natural gas
Lot Remediation Date:	Not reported
Description:	Exhaust stack location limitations
Lot Remediation Date:	Not reported
Description:	Hazardous Materials* Phase I and Phase II Testing Protocol
Lot Remediation Date:	Not reported

LOT 21,TAXBLOCK 352 (Continued) **S108075330**

Description: Window Wall Attenuation & Alternate Ventilation
Lot Remediation Date: Not reported

Description: Air Quality - #2 Fuel Oil or #4 Fuel Oil or Natural Gas for HVAC systems
Lot Remediation Date: Not reported

Description: Exhaust stack location limitations
Lot Remediation Date: Not reported

Description: Hazardous Materials* Phase I and Phase II Testing Protocol
Lot Remediation Date: Not reported

Description: Window Wall Attenuation & Alternate Ventilation
Lot Remediation Date: Not reported

BF861 **NYC DOT - 3RD AVE BRIDGE/GOWANUS CANAL** **FINDS** **1010012863**
SSW **3RD AVE OVER 4TH ST BASIN OF GOWANUS CANAL** **N/A**
< 1/8 **BROOKLYN, NY 11215**
0.001 mi.
6 ft. **Site 4 of 7 in cluster BF**

Relative: FINDS:
Lower

Actual: Registry ID: 110028280241
9 ft.

Environmental Interest/Information System
FIS (New York - Facility Information System) is New York's Department of Environmental Conservation (DEC) information system for tracking environmental facility information found across the State.

Click this hyperlink while viewing on your computer to access additional FINDS: detail in the EDR Site Report.

BM862 **LOT 38,TAXBLOCK 1003** **NY E DESIGNATION** **S117676257**
South **438 4 AVENUE** **N/A**
< 1/8 **BROOKLYN, NY 11215**
0.001 mi.
6 ft. **Site 8 of 16 in cluster BM**

Relative: E DESIGNATION:
Higher
Tax Lot(s): 38
Actual: Tax Block: 1003
30 ft. Borough Code: BK
E-No: E-113
Effective Date: 4/30/2003
Satisfaction Date: Not reported
Ceqr Number: 03DCP030K
Ulurp Number: 030194(A)ZMK
Zoning Map No: 16b,16c

Description: Underground Gasoline Storage Tanks* Testing Protocol.
Lot Remediation Date: Not reported

BJ863 **VAULT 5326** **NY Spills** **S106003821**
SSW **6TH ST/3RD AVE** **N/A**
< 1/8 **BROOKLYN, NY**
0.001 mi.
7 ft. **Site 5 of 29 in cluster BJ**

Relative: **Higher**
Actual: **15 ft.**

SPILLS:

Spill Number/Closed Date:	0201894 / 2003-04-21
Facility ID:	0201894
Facility Type:	ER
DER Facility ID:	212603
Site ID:	260002
DEC Region:	2
Spill Cause:	Unknown
Spill Class:	C4
SWIS:	2401
Spill Date:	2002-05-21
Investigator:	JHOCONNE
Referred To:	Not reported
Reported to Dept:	2002-05-22
CID:	211
Water Affected:	Not reported
Spill Source:	Unknown
Spill Notifier:	Other
Cleanup Ceased:	Not reported
Cleanup Meets Std:	False
Last Inspection:	Not reported
Recommended Penalty:	False
UST Trust:	False
Remediation Phase:	0
Date Entered In Computer:	2002-05-22
Spill Record Last Update:	2003-04-22
Spiller Name:	Not reported
Spiller Company:	UNKNOWN
Spiller Address:	Not reported
Spiller Company:	999
Contact Name:	BILL MURPHY
DEC Memo:	"Prior to Sept, 2004 data translation this spill Lead_DEC Field was O'CONNELL See also spill #0201892. e2MIS no. 142-913: 21-MAY-2002 13:15 HRS. APPROX. 2 GAL OF UNKNOWN OIL ON APPROX. 150 GAL'S OF WATER. V- 5326 CONNECTED TO V-5131(INCIDENT # 142910) VIA WEEP HOLES & DRAIN. SPILL APPEARS TO BE CONTAINED TO STRUCTURES. NO SEWERS OR WATER WAYS APPEAR TO BE AFFECTED. SUMP PRESENT TYPE UNKNOWN DUE TO AMOUNT OF WATER IN STRUCTURE. NO PUMP PRESENT IN STRUCTURE. NO KNOWN SEWER CONNECTION PRESENT. 2 LIQ. SAMPLE TAKEN FROM SPILL & FROM UNIT MARKED PRIORITY E 24 HR. DEMINIMIS PROGRAM. CHAIN OF CUSTODY# BB-01763. SAMPLE TO BE TAKEN TO ASTORIA CHEM. LAB. CLEANUP PENDING TEST RESULTS. UNIT INFORMATION: HISTORICAL RECORD INDICATE 70 PPM IN 1997, SERIAL# H321130, MFR-GE, YR OF MFR- 1971, FLUID CAPACITY 335 GAL'S. UNIT PRESSURE TESTED & PASSED. UPDATE LAB RESULTS RECEIVED SEQ # 02-04613-001 @ <1PPM GRAB SAMPLE ALSO RECEIVED LAB RESULTS SEQ# 02-04613-002 GRAB @ <1PPM PCB. UPDATE: 5/22/02 - 0845 K. QUEST - ENV. OPS., REPORTS A #6 WIRE IS BEING USED AS THE GROUND FOR V5131 (INC # 142910). BECAUSE BOTH THESE JOBS HAVE TO BE DONE TOGETHER, THIS JOB HAS BEEN CANCELLED AND IS NOW OFF THE 24 HR CLOCK."
Remarks:	"2 GALS UNK OIL 150 GALS WATER - LESS THAN 1 PPM PCB - TRANSFORMER IN VAULT LESS THAM 1PPM PCB - SPILL ON 24 HR DEMINIMIS PROGRAM AT 8-45 HRS DATE UNABLE TO CONTINUE CLEANUP DUE UNSAFE ELECTRICAL CONDITION - CON ED 142913"

VAULT 5326 (Continued) **S106003821**

All Materials:

Site ID:	260002
Operable Unit ID:	852850
Operable Unit:	01
Material ID:	571591
Material Code:	0066A
Material Name:	unknown petroleum
Case No.:	Not reported
Material FA:	Petroleum
Quantity:	2.00
Units:	G
Recovered:	.00
Oxygenate:	Not reported

BJ864 **VAULT 5131** **NY Spills** **S106003819**
SSW **6TH ST/3RD AVE** **N/A**
< 1/8 **BROOKLYN, NY**
0.001 mi.
7 ft. **Site 6 of 29 in cluster BJ**

Relative: **Higher**
Actual: **15 ft.**

SPILLS:

Spill Number/Closed Date:	0201892 / 2004-01-12
Facility ID:	0201892
Facility Type:	ER
DER Facility ID:	212603
Site ID:	260001
DEC Region:	2
Spill Cause:	Unknown
Spill Class:	C4
SWIS:	2401
Spill Date:	2002-05-21
Investigator:	JHOCONNE
Referred To:	Not reported
Reported to Dept:	2002-05-22
CID:	211
Water Affected:	Not reported
Spill Source:	Unknown
Spill Notifier:	Other
Cleanup Ceased:	Not reported
Cleanup Meets Std:	False
Last Inspection:	Not reported
Recommended Penalty:	False
UST Trust:	False
Remediation Phase:	0
Date Entered In Computer:	2002-05-22
Spill Record Last Update:	2004-01-21
Spiller Name:	Not reported
Spiller Company:	UNKNOWN
Spiller Address:	Not reported
Spiller Company:	999
Contact Name:	BILL MURPHY
DEC Memo:	"Prior to Sept, 2004 data translation this spill Lead_DEC Field was O'CONNELL See also spill # 0201894. e2MIS no. 142-910: 21-MAY-2002 13:15 HRS. APPROX. 1 PT OF UNKNOWN OIL ON APPROX. 100 GAL'S OF WATER. V-5131 IS CONNECTED TO V-5326 (INC# 142913) VIA WEEP HOLES & DRAIN. SPILL APPEARS TO BE CONTAINED TO STRUCTURE'S. NO SEWERS OR WATER WAYS

VAULT 5131 (Continued) **S106003819**

APPEAR TO BE AFFECTED. SUMP PRESENT TYPE UNKNOWN DUE TO AMOUNT OF WATER IN STRUCTURE. PUMP PRESENT BUT NOT WORKING ON ARRIVAL. SEWER CONNECTION PRESENT. 2 LIQ. SAMPLE TAKEN FROM SPILL & FROM UNIT MARKED PRIORITY E 24 HR. DEMINIMIS PROGRAM. CHAIN OF CUSTODY# CC-02360. SAMPLE TO BE TAKEN TO ASTORIA CHEM. LAB. CLEANUP PENDING TEST RESULTS. UNIT INFORMATION: HISTORICAL RECORD INDICATE 17 PPM IN 1987, SERIAL# H321126, MFR-GE, YR OF MFR- 1971, FLUID CAPACITY 335 GAL'S. UNIT PRESSURE TESTED & PASSED. UPDATE @ 0001 HRS 5/22 LAB RESULTS RECEIVED SEQ #02-04615-001 @ 18ppm pcb TRANSF, & FROM VAULT @ <1PPM PCB. UPDATE: 5/22/02 - 0845 K. QUEST - ENV. OPS., REPORTS A #6 WIRE GROUNDING THIS TRANSFORMER. JOB IS BEING CANCELLED DUE TO UNSAFE CONDITION. INC. # 142913 IS ALSO BEING CANCELLED. EQ GP UNABLE TO RESPOND TO THIS. Update 5/1/03 Cleanup completed and equipment removed."

Remarks: "1 PINT UNK OIL 100 GALS WATER CONFINED TO VAULT - SAMPLE TAKEN LESS THAN 1 PPM PCB - TRANSFORMER IN VAULT 18 PPM PCB - SPILL ON 24 HR DEMINIS PROGRAM AT 8-45 AM DATE CLEAN UP UNABLE TO CONTINUE DUE TO UNSAFE ELECTRICAL CONDITION - CON ED 142910"

All Materials:

Site ID:	260001
Operable Unit ID:	855010
Operable Unit:	01
Material ID:	523308
Material Code:	0066A
Material Name:	unknown petroleum
Case No.:	Not reported
Material FA:	Petroleum
Quantity:	1.00
Units:	G
Recovered:	.00
Oxygenate:	Not reported

BM865 **LOT 34,TAXBLOCK 1003** **NY E DESIGNATION** **S108075305**
South **432A 4 AVENUE** **N/A**
< 1/8 **BROOKLYN, NY 11215**
0.001 mi.
7 ft. **Site 9 of 16 in cluster BM**

Relative:
Higher

Actual:
30 ft.

E DESIGNATION:

Tax Lot(s):	34
Tax Block:	1003
Borough Code:	BK
E-No:	E-113
Effective Date:	4/30/2003
Satisfaction Date:	Not reported
Ceqr Number:	03DCP030K
Ulurp Number:	030194(A)ZMK
Zoning Map No:	16b,16c
Description:	Underground Gasoline Storage Tanks* Testing Protocol.
Lot Remediation Date:	Not reported

BM866 **LOT 33,TAXBLOCK 1003** **NY E DESIGNATION** **S108075304**
South **432 4 AVENUE** **N/A**
< 1/8 **BROOKLYN, NY 11215**
0.001 mi.
7 ft. **Site 10 of 16 in cluster BM**

Relative: E DESIGNATION:
Higher

Tax Lot(s):	33
Tax Block:	1003
Borough Code:	BK
E-No:	E-113
Effective Date:	4/30/2003
Satisfaction Date:	Not reported
Ceqr Number:	03DCP030K
Ulurp Number:	030194(A)ZMK
Zoning Map No:	16b,16c
Description:	Underground Gasoline Storage Tanks* Testing Protocol.
Lot Remediation Date:	Not reported

Actual:
30 ft.

BJ867 **6TH ST BETW 2ND & 3RD AVE** **NY Spills** **S102145739**
SSW **6TH ST BETW 2ND & 3RD AVE** **N/A**
< 1/8 **NEW YORK CITY, NY**
0.001 mi.
7 ft. **Site 7 of 29 in cluster BJ**

Relative: SPILLS:
Higher

Spill Number/Closed Date:	9000178 / 1990-04-05
Facility ID:	9000178
Facility Type:	ER
DER Facility ID:	98242
Site ID:	112473
DEC Region:	2
Spill Cause:	Equipment Failure
Spill Class:	Not reported
SWIS:	3101
Spill Date:	1990-04-05
Investigator:	TOMASELLO
Referred To:	Not reported
Reported to Dept:	1990-04-05
CID:	Not reported
Water Affected:	Not reported
Spill Source:	Tank Truck
Spill Notifier:	Local Agency
Cleanup Ceased:	1990-04-05
Cleanup Meets Std:	True
Last Inspection:	Not reported
Recommended Penalty:	False
UST Trust:	False
Remediation Phase:	0
Date Entered In Computer:	1990-05-11
Spill Record Last Update:	2004-09-30
Spiller Name:	Not reported
Spiller Company:	MIRRANO OIL
Spiller Address:	Not reported
Spiller Company:	001
Contact Name:	Not reported
DEC Memo:	""
Remarks:	"HOSE BROKE FILLING TANK, SPILL IN BLDG, NYCDEP ON SCENE, ALL CLEANED UP."

Actual:
15 ft.

6TH ST BETW 2ND & 3RD AVE (Continued) **S102145739**

All Materials:

Site ID:	112473
Operable Unit ID:	938520
Operable Unit:	01
Material ID:	438590
Material Code:	0003A
Material Name:	#6 fuel oil
Case No.:	Not reported
Material FA:	Petroleum
Quantity:	40.00
Units:	G
Recovered:	.00
Oxygenate:	Not reported

J868 **NY COOLING TOWERS** **S122436342**
ENE **613 BALTIC STREET** **N/A**
< 1/8 **BROOKLYN, NY 11217**
0.002 mi.
8 ft. **Site 14 of 18 in cluster J**

Relative: **Higher**
Actual: **31 ft.**

COOLING TOWERS:

Equipment Unique ID:	12296
Equipment Borough:	Brooklyn
Intended Use:	Air Conditioning
Manufacturer:	Baltimore Air Coil
Model:	VPR-110-10C-10J-A-3DX
Cooling Capacity:	175
Cooling Capacity Unit:	Tonnage
Commissioned Date:	05/02/2018
Inspection Date:	05/02/2018
Date of Bacteriological Collection:	05/02/2018
Date of Legionella Collection:	05/02/2018
Last Legionella Result > 1,000 CFU/mL:	no
Latitude:	40.6805
Longitude:	-73.9806

BM869 **LOT 36,TAXBLOCK 1003** **NY E DESIGNATION** **S108075308**
South **436 4 AVENUE** **N/A**
< 1/8 **BROOKLYN, NY 11215**
0.002 mi.
8 ft. **Site 11 of 16 in cluster BM**

Relative: **Higher**
Actual: **30 ft.**

E DESIGNATION:

Tax Lot(s):	36
Tax Block:	1003
Borough Code:	BK
E-No:	E-113
Effective Date:	4/30/2003
Satisfaction Date:	Not reported
Ceqr Number:	03DCP030K
Ulurp Number:	030194(A)ZMK
Zoning Map No:	16b,16c
Description:	Underground Gasoline Storage Tanks* Testing Protocol.
Lot Remediation Date:	Not reported

U870 **VAULT # TM 939** **NY Spills** **S106127173**
WNW **PRESIDENT ST & BOND ST** **N/A**
< 1/8 **BROOKLYN, NY**
0.002 mi.
8 ft. **Site 13 of 15 in cluster U**

Relative: **Higher**

Actual: **14 ft.**

SPILLS:

Spill Number/Closed Date:	0310858 / 2004-02-03
Facility ID:	0310858
Facility Type:	ER
DER Facility ID:	208415
Site ID:	254446
DEC Region:	2
Spill Cause:	Equipment Failure
Spill Class:	C4
SWIS:	2401
Spill Date:	2003-12-22
Investigator:	JHOCONNE
Referred To:	Not reported
Reported to Dept:	2003-12-22
CID:	77
Water Affected:	Not reported
Spill Source:	Unknown
Spill Notifier:	Responsible Party
Cleanup Ceased:	Not reported
Cleanup Meets Std:	False
Last Inspection:	Not reported
Recommended Penalty:	False
UST Trust:	False
Remediation Phase:	0
Date Entered In Computer:	2003-12-22
Spill Record Last Update:	2004-02-03
Spiller Name:	RON ELLIOT
Spiller Company:	CONEDISON
Spiller Address:	128 WEST END AVENUE
Spiller Company:	001
Contact Name:	RON ELLIOTT
DEC Memo:	"Prior to Sept, 2004 data translation this spill Lead_DEC Field was O'CONNELL E2MIS NO. 151-484: G.RICHIE #21683 EMERGENCY SUPERVISOR REPORTS FINDING IN TM-939 ON TROUBLE FEEDER 1B55 APPROX 70 GALLONS OF DIELECTRIC FLUID ONTO 800 GALLONS OF STANDING WATER INTO STRUCTURE. SPILL IS CONTAINED TO STRUCTURE. LIQUID SAMPLE TAKEN. HISTORICAL RECORDS SHOW 103 PPM PCB AS OF 1985. EMERGENCY CREW ON LOCATION PENDING ENVIROMENTAL OPS. FEEDER 1B55 NOT GROUND AT THIS TIME ACCESS PENDING. UPDATE @ 0545 HRS SAMPLE DELEIVERED TO CHEM LAB. OVER 50 TANKER ORDERED FOR 7AM, RECORDS INDICATE NO SEWER CONNECTION. UPDATE @ 0610 HRS EPA#NYP004117032 ISSUED. UPDATE 12/22/2003 @ 08:45 - AS PER CINDE DATABASE TRANSFORMER REPLACED 1/14/200. HISTORICAL PCB COUNT IS CERTIFIED BY MANUFACTURER TO BE NON PCB. UPDATE: 22-DEC-2003 1225 HRS LAB RESULTS RETURNED LSN# 03-10113-001 <1.0 PPM UPDATE: 12/22/03 - 1610 W. TUDY - ENV. OPS., RPEORTS 2250 GALS OF LIQ WASTE REMOVED BY ASTORIA TANKER. STRUCTURE DOUBLE WASHED WITH BIO GEN 760. NO SUMPS OR DRAINS IN STRUCTURE. TAG REMAINS PENDING TRANSFORMER REMOVAL. 12/22/03 - 2003 S. EDIP - O.S. - BQE, REPORTS TRANSFORMER PRESSURE TESTED AND FAILED. ASTORIA TANKER DRAINED 300 GALS OF DIELECTRIC FLUID. TRANSFORMER PLATE READS TRANSFORMER CAPACITY AS 30 GALS OF DIELECTRIC FLUID. THAT LEAVES 0 GALS OF FLUID THAT LEAKED OUT OF TRANSFORMER. Update - 12/23/03 1025hr B. Rice, Networks, reports transformer has been removed as of this time. Env. ops crews on

VAULT # TM 939 (Continued) **S106127173**

location performing clean up. UPDATE:23-DEC-2003 1240HRS KERNS ENVIROMENTAL OPS REPORTS DOUBLE WASHED STRUCTURE WITH BIO GEN 70. REMOVED ALL LIQUIDS. NO SUMP IN STRUCTURE. NO DRAIN. REMOVED TAG # 08190 JOB COMPLETE @ 1240HRS."

Remarks: ""

All Materials:

Site ID:	254446
Operable Unit ID:	878518
Operable Unit:	01
Material ID:	499703
Material Code:	0541A
Material Name:	dielectric fluid
Case No.:	Not reported
Material FA:	Petroleum
Quantity:	70.00
Units:	G
Recovered:	.00
Oxygenate:	Not reported

AB871 **MANHOLE 2527** **NY Spills** **S104953262**
NW **BONN ST/UNION ST** **N/A**
< 1/8 **BROOKLYN, NY**
0.002 mi.
9 ft. **Site 11 of 13 in cluster AB**

Relative:
Higher

Actual:
14 ft.

SPILLS:

Spill Number/Closed Date:	0012895 / 2001-05-16
Facility ID:	0012895
Facility Type:	ER
DER Facility ID:	74561
Site ID:	80459
DEC Region:	2
Spill Cause:	Unknown
Spill Class:	C4
SWIS:	2401
Spill Date:	2001-03-08
Investigator:	JHOCONNE
Referred To:	Not reported
Reported to Dept:	2001-03-08
CID:	312
Water Affected:	Not reported
Spill Source:	Unknown
Spill Notifier:	Affected Persons
Cleanup Ceased:	Not reported
Cleanup Meets Std:	False
Last Inspection:	Not reported
Recommended Penalty:	False
UST Trust:	False
Remediation Phase:	0
Date Entered In Computer:	2001-03-08
Spill Record Last Update:	2001-07-17
Spiller Name:	Not reported
Spiller Company:	Not reported
Spiller Address:	Not reported
Spiller Company:	001
Contact Name:	Not reported

MANHOLE 2527 (Continued) **S104953262**

DEC Memo: "Prior to Sept, 2004 data translation this spill Lead_DEC Field was O'CONNELL DEC INSPECTOR'S NOTES Analysis 8ppm, no leaking equipment. CON ED E2MIS REPORT 3-08-01 Found 8 gals. of unknown oil on 800gals. of water in Mh2257. Cannot determine if there is a regulator tank in structure due to amount of water. Sample taken. LSN 01-02340 8ppm 3-09-01 0810hrs. Cleanup completed by double washing structure with slix. Liquids were removed by tanker and solids were removed by vactor. No leaking company equipment. Incident closed. "

Remarks: "on 800gal of water - contained - case #135833 - tim demeo advised"

All Materials:

Site ID:	80459
Operable Unit ID:	834448
Operable Unit:	01
Material ID:	539618
Material Code:	0066A
Material Name:	unknown petroleum
Case No.:	Not reported
Material FA:	Petroleum
Quantity:	8.00
Units:	G
Recovered:	.00
Oxygenate:	Not reported

AB872 **MANHOLE 2526** **NY Spills** **S104193529**
NW **UNION ST** **N/A**
< 1/8 **BROOKLYN, NY**
0.002 mi.
9 ft. **Site 12 of 13 in cluster AB**

Relative: **Higher**
Actual: **14 ft.**

SPILLS:

Spill Number/Closed Date:	9905287 / 1999-10-25
Facility ID:	9905287
Facility Type:	ER
DER Facility ID:	91016
Site ID:	102791
DEC Region:	2
Spill Cause:	Unknown
Spill Class:	C4
SWIS:	2401
Spill Date:	1999-08-02
Investigator:	JHOCONNE
Referred To:	Not reported
Reported to Dept:	1999-08-02
CID:	382
Water Affected:	Not reported
Spill Source:	Unknown
Spill Notifier:	Other
Cleanup Ceased:	Not reported
Cleanup Meets Std:	False
Last Inspection:	Not reported
Recommended Penalty:	False
UST Trust:	False
Remediation Phase:	0
Date Entered In Computer:	1999-08-02
Spill Record Last Update:	2000-05-25
Spiller Name:	Not reported

MANHOLE 2526 (Continued) **S104193529**

Spiller Company:	UNKNOWN
Spiller Address:	Not reported
Spiller Company:	999
Contact Name:	FRANK MASSERA
DEC Memo:	"Prior to Sept, 2004 data translation this spill Lead_DEC Field was O'CONNELL con ed e2mis notes: Found 5 gallons of unknown oil on 200 gallons of water in mh2526, oil may be coming from joint but cannot varify due to the amount of water in structure. "
Remarks:	"SPILL ON 250 GALS OF WATER CONTAINED IN MANHOLE. CLEAN U0P PENDING LAB RESULTS 126-991"

All Materials:

Site ID:	102791
Operable Unit ID:	1083883
Operable Unit:	01
Material ID:	301589
Material Code:	0066A
Material Name:	unknown petroleum
Case No.:	Not reported
Material FA:	Petroleum
Quantity:	5.00
Units:	G
Recovered:	.00
Oxygenate:	Not reported

Spill Number/Closed Date:	9905323 / 2002-04-04
Facility ID:	9905323
Facility Type:	ER
DER Facility ID:	130091
Site ID:	153319
DEC Region:	2
Spill Cause:	Equipment Failure
Spill Class:	C4
SWIS:	2401
Spill Date:	1999-08-03
Investigator:	JHOCONNE
Referred To:	Not reported
Reported to Dept:	1999-08-03
CID:	205
Water Affected:	Not reported
Spill Source:	Commercial/Industrial
Spill Notifier:	Responsible Party
Cleanup Ceased:	Not reported
Cleanup Meets Std:	False
Last Inspection:	Not reported
Recommended Penalty:	False
UST Trust:	False
Remediation Phase:	0
Date Entered In Computer:	1999-08-03
Spill Record Last Update:	2002-04-12
Spiller Name:	CALLER
Spiller Company:	CON ED
Spiller Address:	4 IRVING PL
Spiller Company:	001
Contact Name:	CALLER
DEC Memo:	"Prior to Sept, 2004 data translation this spill Lead_DEC Field was O'CONNELL "

MANHOLE 2526 (Continued) **S104193529**

Remarks: "1qt on 100 gallons water. con ed #126006. samples."

All Materials:

Site ID:	153319
Operable Unit ID:	1079767
Operable Unit:	01
Material ID:	301622
Material Code:	0541A
Material Name:	dielectric fluid
Case No.:	Not reported
Material FA:	Petroleum
Quantity:	1.00
Units:	G
Recovered:	.00
Oxygenate:	Not reported

BJ873 **CON EDISON SERVICE BOX: 46340** **FINDS** **1017400566**
SSW **327 6TH AVE & 3RD ST** **ECHO** **N/A**
< 1/8 **NEW YORK, NY 10002**
0.002 mi.
9 ft. **Site 8 of 29 in cluster BJ**

Relative:
Higher

Actual:
15 ft.

FINDS:

Registry ID: 110062998412

Environmental Interest/Information System
RCRAInfo is a national information system that supports the Resource Conservation and Recovery Act (RCRA) program through the tracking of events and activities related to facilities that generate, transport, and treat, store, or dispose of hazardous waste. RCRAInfo allows RCRA program staff to track the notification, permit, compliance, and corrective action activities required under RCRA.

Click this hyperlink while viewing on your computer to access additional FINDS: detail in the EDR Site Report.

ECHO:

Envid:	1017400566
Registry ID:	110062998412
DFR URL:	http://echo.epa.gov/detailed-facility-report?fid=110062998412

BM874 **LOT 35,TAXBLOCK 1003** **NY E DESIGNATION** **S108075306**
South **434 4 AVENUE** **N/A**
< 1/8 **BROOKLYN, NY 11215**
0.002 mi.
9 ft. **Site 12 of 16 in cluster BM**

Relative:
Higher

Actual:
30 ft.

E DESIGNATION:

Tax Lot(s):	35
Tax Block:	1003
Borough Code:	BK
E-No:	E-113
Effective Date:	4/30/2003

LOT 35,TAXBLOCK 1003 (Continued) **S108075306**

Satisfaction Date: Not reported
Ceqr Number: 03DCP030K
Ulurp Number: 030194(A)ZMK
Zoning Map No: 16b,16c

Description: Underground Gasoline Storage Tanks* Testing Protocol.
Lot Remediation Date: Not reported

AB875 **ERNS** **2004741112**
NW **UNION ST. AND BOND ST.** **N/A**
< 1/8 **BROOKLYN, NY**
0.002 mi.
9 ft. **Site 13 of 13 in cluster AB**

Relative: **Higher**
Actual: **14 ft.**

Incident Commons:
NRC Report #: 741112
Description of Incident: CALLER IS REPORTING AN UNKNOWN SHEEN FROM AN UNKNOWN SOURCE.
Type of Incident: UNKNOWN SHEEN
Incident Cause: UNKNOWN
Incident Date Time: 2004-11-11 14:30:00
Incident DTG: DISCOVERED
Incident Location: UNKNOWN SHEEN INCIDENT
Loaction Address: UNION ST. AND BOND ST.
Location Street 1: Not reported
Location Street 2: Not reported
Location Nearest City: BROOKLYN
Location State: NY
Location County: KINGS(BROOKLYN)
Location Zip: Not reported
Distance From City: Not reported
Distance Units: Not reported
Direction From City: Not reported
Lat Deg: Not reported
Lat Min: Not reported
Lat Sec: Not reported
Lat Quad: Not reported
Long Deg: Not reported
Long Min: Not reported
Long Sec: Not reported
Long Quad: Not reported
Location Section: Not reported
Location Township: Not reported
Location range: Not reported
Potential Range: Not reported

Incidents:
NRC Report #: 741112
Aircraft Type: Not reported
Aircraft Model: Not reported
Aircraft ID: Not reported
Aircraft Fuel Capacity: Not reported
Aircraft Fuel Capacity Units: Not reported
Aircraft Fuel on Board: Not reported
Aircraft Fuel on Board Units: Not reported
Aircraft Spot Number: Not reported
Aircraft Hanger: Not reported
Aircraft Runway Number: Not reported
Road Mile Marker: Not reported

(Continued) **2004741112**

Building ID:	Not reported
Type of Fixed Object:	Not reported
Power Generating Facility:	U
Generating Capacity:	Not reported
Type of Fuel:	Not reported
NPDES:	Not reported
NPDES Compliance:	U
Pipeline Type:	Not reported
DOT Regulated:	U
Pipeline Above Ground:	ABOVE
Exposed Underwater:	N
Pipeline Covered:	U
Railroad Hotline:	Not reported
Grade Crossing:	N
Location Subdivision:	Not reported
Railroad Milepost:	Not reported
Type Vehicle Involved:	Not reported
Crossing Device Type:	Not reported
Device Operational:	Y
DOT Crossing Number:	Not reported
Brake Failure:	N
Description of Tank:	Not reported
Tank Above Ground:	ABOVE
Transportable Container:	U
Tank Regulated:	U
Tank Regulated By:	Not reported
Tank ID:	Not reported
Capacity of Tank:	Not reported
Capacity of Tank Units:	Not reported
Actual Amount:	Not reported
Actual Amount Units:	Not reported
Platform Rig Name:	Not reported
Platform Letter:	Not reported
Location Area ID:	Not reported
Location Block ID:	Not reported
OCSG Number:	Not reported
OCSP Number:	Not reported
State Lease Number:	Not reported
Pier Dock Number:	Not reported
Berth Slip Number:	Not reported
Continuous Release Type:	Not reported
Initial Continuous Release No:	Not reported
Continuous Release Permit:	Not reported
Allision:	N
Type of Structure:	Not reported
Structure Name:	Not reported
Structure Operational:	U
Airbag Deployed:	Not reported
Date Tiem Normal Service:	Not reported
Service Disruption Time:	Not reported
Service Disruption Units:	Not reported
Transit Bus Flag:	Not reported
CR Begin Date:	Not reported
CR End Date:	Not reported
CR Change Date:	Not reported
FBI Contact:	Not reported
FBI Contact Date Time:	Not reported

(Continued) **2004741112**

Sub Part C Testing Req:	XXX
Conductor Testing:	Not reported
Engineer Testing:	Not reported
Trainman Testing:	Not reported
Yard Foreman Testing:	Not reported
RCL Operator Testing:	Not reported
Brakeman Testing:	Not reported
Train Dispatcher Testing:	Not reported
Signalman Testing:	Not reported
Other Employee Testing:	Not reported
Unknown Testing:	Not reported
Passenger Handling:	Not reported
Passenger Route:	XXX
Passenger Delay:	XXX

Incident Details:

NRC Report #:	741112
Fire Involved:	N
Fire Extinguished:	U
Any Evacuations:	N
Number Evacuated:	Not reported
Who Evacuated:	Not reported
Radius of Evacuation:	Not reported
Any Injuries:	N
Number Injured:	Not reported
Number Hospitalized:	Not reported
Any Fatalities:	N
Number Fatalities:	Not reported
Any Damages:	N
Damage Amount:	Not reported
Air Corridor Closed:	N
Air Corridor Desc:	Not reported
Air Closure Time:	Not reported
Waterway Closed:	N
Waterway Desc:	Not reported
Waterway Closure Time:	Not reported
Road Closed:	N
Road Desc:	Not reported
Road Closure Time:	Not reported
Closure Direction:	Not reported
Major Artery:	N
Track Closed:	N
Track Desc:	Not reported
Track Closure Time:	Not reported
Media Interest:	NONE
Medium Desc:	WATER
Additional Medium Info:	GOWANUS CANAL
Body of Water:	GOWANUS CANAL
Tributary of:	Not reported
Release Secured:	U
Estimated Duration of Release:	Not reported
Release rate:	Not reported
Desc Remedial Action:	NONE
State Agency on Scene:	Not reported
State Agency Report Number:	Not reported
Other Agency Notified:	Not reported
Weather Conditions:	SUNNY

(Continued) **2004741112**

Air Temperature:	Not reported
Wind Speed:	Not reported
Wind Direction:	Not reported
Water Supply Contaminated:	N
Sheen Size:	Not reported
Sheen Color:	RAINBOW
Direction of Sheen Travel:	Not reported
Sheen Odor Description:	Not reported
Wave Condition:	Not reported
Current Speed:	Not reported
Current Direction:	Not reported
Water Temperature:	Not reported
Track Close Dir:	Not reported
Empl Fatality:	Not reported
Pass Fatality:	Not reported
Community Impact:	N
Wind Speed Unit:	Not reported
Employee Injuries:	Not reported
Passenger Injuries:	Not reported
Occupant Fatality:	Not reported
Current Speed Unit:	Not reported
Road Closure Units:	Not reported
Track CLosure Units:	Not reported
Sheen Size Units:	Not reported
Additional Info:	CALLER HAD NO ADDITIONAL INFORMATION.
State Agency Notified:	Not reported
Federal Agency Notified:	Not reported
nearest River Mile Marker:	Not reported
Sheen Size Length:	Not reported
Sheen Size Length Units:	Not reported
Sheen Size Width:	Not reported
Sheen Size Width Units:	Not reported
Offshore:	N
Duration Unit:	Not reported
Release Rate Unit:	Not reported
Release Rate Rate:	Not reported
Passengers Transferred:	UNK

Calls:

NRC Report #:	741112
Site ID:	2004741112
Date Time Received:	2004-11-11 15:29:39
Date Time Complete:	2004-11-11 15:32:11
Call Type:	INC
Responsible Company:	BAYSIDE FUEL OIL CO.
Responsible Org Type:	PRIVATE ENTERPRISE
Responsible City:	BROOKLYN
Responsible State:	NY
Responsible Zip:	11231
On Behalf:	N
Source:	TELEPHONE

Material Involved:

NRC Report #:	741112
Chris Code:	OUN
Case Number:	000000-00-0

(Continued) **2004741112**

UN Number:	Not reported
Amount of Material:	0
Unit of Measure:	UNKNOWN AMOUNT
Name of Material:	UNKNOWN OIL
If Reached Water:	YES
Amount in Water:	0
Unit of Measure Reach Water:	UNKNOWN AMOUNT

J876 **LOT 44,TAXBLOCK 395** **NY E DESIGNATION** **S108470022**
NE **587 WARREN STREET** **N/A**
< 1/8 **BROOKLYN, NY 11217**
0.002 mi.
10 ft. **Site 15 of 18 in cluster J**

Relative: **Higher**
Actual: **28 ft.**

E DESIGNATION:

Tax Lot(s):	44
Tax Block:	395
Borough Code:	BK
E-No:	E-33
Effective Date:	10/10/1990
Satisfaction Date:	Not reported
Ceqr Number:	88-032K
Ulurp Number:	870955 ZMK
Zoning Map No:	16c
Description:	Window Wall Attenuation & Alternate Ventilation
Lot Remediation Date:	Not reported

BI877 **271 6TH ST** **NY Spills** **S102239295**
South **271 6TH STREET** **N/A**
< 1/8 **BROOKLYN, NY**
0.002 mi.
10 ft. **Site 39 of 43 in cluster BI**

Relative: **Higher**
Actual: **27 ft.**

SPILLS:

Spill Number/Closed Date:	9515448 / 1996-03-03
Facility ID:	9515448
Facility Type:	ER
DER Facility ID:	170712
Site ID:	98468
DEC Region:	2
Spill Cause:	Unknown
Spill Class:	B3
SWIS:	2401
Spill Date:	1996-01-01
Investigator:	TOMASELLO
Referred To:	Not reported
Reported to Dept:	1996-03-01
CID:	322
Water Affected:	Not reported
Spill Source:	Unknown
Spill Notifier:	Affected Persons
Cleanup Ceased:	Not reported
Cleanup Meets Std:	False
Last Inspection:	Not reported

271 6TH ST (Continued) **S102239295**

Recommended Penalty:	False
UST Trust:	False
Remediation Phase:	0
Date Entered In Computer:	1996-03-01
Spill Record Last Update:	2002-05-14
Spiller Name:	Not reported
Spiller Company:	UNK -
Spiller Address:	Not reported
Spiller Company:	001
Contact Name:	INA BRANSON
DEC Memo:	""
Remarks:	"caller complained to sewer dept because she was getting a fuel smell from sewer - sewer dept ck - cks ok - possibly underground spill from a nearby gas staion and oil company "

All Materials:

Site ID:	98468
Operable Unit ID:	1026549
Operable Unit:	01
Material ID:	355575
Material Code:	0066A
Material Name:	unknown petroleum
Case No.:	Not reported
Material FA:	Petroleum
Quantity:	.00
Units:	G
Recovered:	.00
Oxygenate:	Not reported

Spill Number/Closed Date:	9613271 / 2003-02-25
Facility ID:	9613271
Facility Type:	ER
DER Facility ID:	170712
Site ID:	205594
DEC Region:	2
Spill Cause:	Unknown
Spill Class:	C3
SWIS:	2401
Spill Date:	1997-02-09
Investigator:	JBVOUGHT
Referred To:	Not reported
Reported to Dept:	1997-02-09
CID:	266
Water Affected:	Not reported
Spill Source:	Gasoline Station or other PBS Facility
Spill Notifier:	Affected Persons
Cleanup Ceased:	Not reported
Cleanup Meets Std:	False
Last Inspection:	Not reported
Recommended Penalty:	False
UST Trust:	False
Remediation Phase:	0
Date Entered In Computer:	1997-02-09
Spill Record Last Update:	2003-03-14
Spiller Name:	Not reported
Spiller Company:	AMACO GAS STATION
Spiller Address:	4TH AVENUE

271 6TH ST (Continued) **S102239295**

Spiller Company:	001
Contact Name:	SUKEY TAMARKIN
DEC Memo:	"Prior to Sept, 2004 data translation this spill Lead_DEC Field was VOUGHT 2-25-03: Closed Due To The Nature / Extent Of The Spill Report. 3/14/03 Reassigned From Tomasello To Vougth."
Remarks:	"CALLER SMELLS GASOLINE IN THE HALLWAY OF HER APARTMENT BUILDING. SHE FEELS THAT AMACO STATION BEHIND HER MAY HAVE SPILLED GASOLINE INTO SEWER. SHE WOULD LIKE A CALL BACK FROM DEC REPRESENTATIVE. CALLER ADVISED TO CALL FDNY IF FUMES ARE THAT SMALL."

All Materials:

Site ID:	205594
Operable Unit ID:	1044743
Operable Unit:	01
Material ID:	338377
Material Code:	0009
Material Name:	gasoline
Case No.:	Not reported
Material FA:	Petroleum
Quantity:	.00
Units:	G
Recovered:	.00
Oxygenate:	Not reported

BJ878 **DRUM RUN** **NY Spills** **S109413582**
SSW **3RD AVE & 6TH ST** **N/A**
< 1/8 **BROOKLYN, NY**
0.002 mi.
11 ft. **Site 9 of 29 in cluster BJ**

Relative: **Higher**
Actual: **15 ft.**

SPILLS:

Spill Number/Closed Date:	0810418 / 2008-12-18
Facility ID:	0810418
Facility Type:	ER
DER Facility ID:	357189
Site ID:	407938
DEC Region:	2
Spill Cause:	Abandoned Drums
Spill Class:	C4
SWIS:	2401
Spill Date:	2008-12-16
Investigator:	HRAHMED
Referred To:	Not reported
Reported to Dept:	2008-12-16
CID:	Not reported
Water Affected:	Not reported
Spill Source:	Unknown
Spill Notifier:	Other
Cleanup Ceased:	Not reported
Cleanup Meets Std:	False
Last Inspection:	Not reported
Recommended Penalty:	False
UST Trust:	False
Remediation Phase:	0
Date Entered In Computer:	2008-12-16
Spill Record Last Update:	2008-12-18
Spiller Name:	Not reported

DRUM RUN (Continued) **S109413582**

Spiller Company: UNKNOWN
Spiller Address: Not reported
Spiller Company: 999
Contact Name: MARCIN STECKIEWICZ
DEC Memo: "12/18/2008-HRAHMED-Three partially filled 30 gal. plastic drums found and emptied during Drum Run on 12/16/08. DEP and sanitation were notidied. This case is closed. "
Remarks: "CALLER STATES THAT THERE ARE 3 50 GALLON DRUMS WITH AN UNK PETROLEUM."

All Materials:
Site ID: 407938
Operable Unit ID: 1164471
Operable Unit: 01
Material ID: 2155849
Material Code: 0066A
Material Name: unknown petroleum
Case No.: Not reported
Material FA: Petroleum
Quantity: 150.00
Units: G
Recovered: 150.00
Oxygenate: Not reported

BJ879 **CON EDISON - MANHOLE 5388** **RCRA-LQG** **1014396794**
SSW **6TH STREET & 3RD AVE** **NJ MANIFEST** **NYP004191094**
< 1/8 **BROOKLYN, NY 11215**
0.002 mi.
11 ft. **Site 10 of 29 in cluster BJ**

Relative: **Higher**
Actual: **15 ft.**

RCRA-LQG:
Date form received by agency: 03/23/2010
Facility name: CON EDISON - MANHOLE 5388
Facility address: 6TH STREET & 3RD AVE
BROOKLYN, NY 11215
EPA ID: NYP004191094
Mailing address: 4 IRVING PLACE
NEW YORK, NY 10003
Contact: FRANKLYN MURRAY
Contact address: Not reported
Not reported
Contact country: Not reported
Contact telephone: 212-460-2808
Contact email: MURRAYFR@CONED.COM
EPA Region: 02
Classification: Large Quantity Generator
Description: Handler: generates 1,000 kg or more of hazardous waste during any calendar month; or generates more than 1 kg of acutely hazardous waste during any calendar month; or generates more than 100 kg of any residue or contaminated soil, waste or other debris resulting from the cleanup of a spill, into or on any land or water, of acutely hazardous waste during any calendar month; or generates 1 kg or less of acutely hazardous waste during any calendar month, and accumulates more than 1 kg of acutely hazardous waste at any time; or generates 100 kg or less of any residue or contaminated soil, waste or other debris resulting from the cleanup of a spill, into or on any land or water, of acutely hazardous waste during any calendar month, and accumulates more than

CON EDISON - MANHOLE 5388 (Continued) **1014396794**

100 kg of that material at any time

Owner/Operator Summary:

Owner/operator name:	CONSOLIDATED EDISON COMPANY OF NY, INC.
Owner/operator address:	4 IRVING PLACE
	NEW YORK, NY 10003
Owner/operator country:	US
Owner/operator telephone:	Not reported
Owner/operator email:	Not reported
Owner/operator fax:	Not reported
Owner/operator extension:	Not reported
Legal status:	Private
Owner/Operator Type:	Owner
Owner/Op start date:	08/13/2009
Owner/Op end date:	Not reported

Owner/operator name:	CONSOLIDATED EDISON COMPANY OF NY, INC.
Owner/operator address:	4 IRVING PLACE
	NEW YORK, NY 10003
Owner/operator country:	US
Owner/operator telephone:	Not reported
Owner/operator email:	Not reported
Owner/operator fax:	Not reported
Owner/operator extension:	Not reported
Legal status:	Private
Owner/Operator Type:	Operator
Owner/Op start date:	08/13/2009
Owner/Op end date:	Not reported

Handler Activities Summary:

U.S. importer of hazardous waste:	No
Mixed waste (haz. and radioactive):	No
Recycler of hazardous waste:	No
Transporter of hazardous waste:	No
Treater, storer or disposer of HW:	No
Underground injection activity:	No
On-site burner exemption:	No
Furnace exemption:	No
Used oil fuel burner:	No
Used oil processor:	No
User oil refiner:	No
Used oil fuel marketer to burner:	No
Used oil Specification marketer:	No
Used oil transfer facility:	No
Used oil transporter:	No

. Waste code:	D008
. Waste name:	LEAD

Historical Generators:

Date form received by agency:	08/13/2009
Site name:	CON EDISON
Classification:	Conditionally Exempt Small Quantity Generator

Violation Status: No violations found

CON EDISON - MANHOLE 5388 (Continued) **1014396794**

NJ MANIFEST:

EPA Id:	NYP004191094
Mail Address:	4 IRVING PLACE
Mail City/State/Zip:	NEW YORK, NY 10003
Facility Phone:	Not reported
Emergency Phone:	Not reported
Contact:	FRANKLYN MURRAY
Comments:	Not reported
SIC Code:	Not reported
County:	NY047
Municipal:	Not reported
Previous EPA Id:	Not reported
Gen Flag:	Not reported
Trans Flag:	Not reported
TSDF Flag:	Not reported
Name Change:	Not reported
Date Change:	Not reported

Manifest:

Manifest Number:	000894329GBF
EPA ID:	NYP004191094
Date Shipped:	08/24/2009
TSDF EPA ID:	NJD991291105
Transporter EPA ID:	NJD003812047
Transporter 2 EPA ID:	Not reported
Transporter 3 EPA ID:	Not reported
Transporter 4 EPA ID:	Not reported
Transporter 5 EPA ID:	Not reported
Transporter 6 EPA ID:	Not reported
Transporter 7 EPA ID:	Not reported
Transporter 8 EPA ID:	Not reported
Transporter 9 EPA ID:	Not reported
Transporter 10 EPA ID:	Not reported
Date Trans1 Transported Waste:	08/24/2009
Date Trans2 Transported Waste:	Not reported
Date Trans3 Transported Waste:	Not reported
Date Trans4 Transported Waste:	Not reported
Date Trans5 Transported Waste:	Not reported
Date Trans6 Transported Waste:	Not reported
Date Trans7 Transported Waste:	Not reported
Date Trans8 Transported Waste:	Not reported
Date Trans9 Transported Waste:	Not reported
Date Trans10 Transported Waste:	Not reported
Date TSDF Received Waste:	08/25/2009
TSDF EPA Facility Name:	Not reported
QTY Units:	Not reported
Transporter SEQ ID:	Not reported
Transporter-1 Date:	Not reported
Waste SEQ ID:	Not reported
Waste Type Code 2:	Not reported
Waste Type Code 3:	Not reported
Waste Type Code 4:	Not reported
Waste Type Code 5:	Not reported
Waste Type Code 6:	Not reported
Date Accepted:	Not reported
Manifest Discrepancy Type:	Not reported
Data Entry Number:	Not reported

CON EDISON - MANHOLE 5388 (Continued) **1014396794**

Was Load Rejected: NEW YORK, NY 10003
Reason Load Was Rejected: Not reported

Waste:
Manifest Year: Not reported
Waste Code: D008
Hand Code: H141
Quantity: 300 G

BJ880 **MH # 5357 HAS 1 QT OIL & EARTHEN SUMP** **NY Spills** **S109205661**
SSW **3 AVENUE & 6 STREET** **N/A**
< 1/8 **BROOKLYN, NY**
0.002 mi.
11 ft. **Site 11 of 29 in cluster BJ**

Relative:
Higher

Actual:
15 ft.

SPILLS:
Spill Number/Closed Date: 0803539 / 2008-08-05
Facility ID: 0803539
Facility Type: ER
DER Facility ID: 349586
Site ID: 400295
DEC Region: 2
Spill Cause: Unknown
Spill Class: C4
SWIS: 2401
Spill Date: 2008-06-25
Investigator: gdbreen
Referred To: Not reported
Reported to Dept: 2008-06-25
CID: 444
Water Affected: Not reported
Spill Source: Commercial/Industrial
Spill Notifier: Responsible Party
Cleanup Ceased: Not reported
Cleanup Meets Std: False
Last Inspection: Not reported
Recommended Penalty: False
UST Trust: Not reported
Remediation Phase: 0
Date Entered In Computer: 2008-06-25
Spill Record Last Update: 2008-08-05
Spiller Name: ERTSDESK
Spiller Company: CON EDISON
Spiller Address: 3RD AVE & 6TH STREET
Spiller Company: 999
Contact Name: ERTSDESK
DEC Memo: "08/05/08 - See eDocs for Con Ed report detailing cleanup and closure. 212082. see eDocs"
Remarks: "1 QUART ON 20 GALLONS OF WATER AND ALSO AN EARTHEN SUMP, 212082"

All Materials:
Site ID: 400295
Operable Unit ID: 1157122
Operable Unit: 01
Material ID: 2148139
Material Code: 0066A

MH # 5357 HAS 1 QT OIL & EARTHEN SUMP (Continued) **S109205661**

Material Name:	unknown petroleum
Case No.:	Not reported
Material FA:	Petroleum
Quantity:	.00
Units:	G
Recovered:	.00
Oxygenate:	Not reported

BJ881 **TWO OUNCES OIL IN MANHOLE # 65420** **NY Spills** **S108763336**
SSW **6 STREET & 3 AVENUE** **N/A**
< 1/8 **BROOKLYN, NY**
0.002 mi.
11 ft. **Site 12 of 29 in cluster BJ**

Relative:
Higher

Actual:
15 ft.

SPILLS:

Spill Number/Closed Date:	0705097 / 2007-08-20
Facility ID:	0705097
Facility Type:	ER
DER Facility ID:	334758
Site ID:	385372
DEC Region:	2
Spill Cause:	Unknown
Spill Class:	C4
SWIS:	2401
Spill Date:	2007-08-03
Investigator:	gdbreen
Referred To:	Not reported
Reported to Dept:	2007-08-03
CID:	410
Water Affected:	Not reported
Spill Source:	Unknown
Spill Notifier:	Local Agency
Cleanup Ceased:	Not reported
Cleanup Meets Std:	False
Last Inspection:	Not reported
Recommended Penalty:	False
UST Trust:	False
Remediation Phase:	0
Date Entered In Computer:	2007-08-03
Spill Record Last Update:	2007-08-20
Spiller Name:	ERTSDESK
Spiller Company:	CON EDISON MH # 65420
Spiller Address:	6TH STREET & 3RD
Spiller Company:	999
Contact Name:	ERTSDESK
DEC Memo:	"08/20/07 - See eDocs for Con Ed report detailing cleanup and closure. 207375. see eDocs"
Remarks:	"5 GALLONS OF WATER WITH OIL SHEEN, CONTENTS OF OIL IS 2 OUNCES: THE MANHOLE WAS BEING PUMPED OUT WHEN A SHEEN WAS NOTICED; 207375"

All Materials:

Site ID:	385372
Operable Unit ID:	1142646
Operable Unit:	01
Material ID:	2132879
Material Code:	0066A
Material Name:	unknown petroleum

TWO OUNCES OIL IN MANHOLE # 65420 (Continued) **S108763336**

Case No.:	Not reported
Material FA:	Petroleum
Quantity:	Not reported
Units:	G
Recovered:	.00
Oxygenate:	Not reported

BJ882 **CON EDISON** **RCRA NonGen / NLR** **1012185195**
SSW **3RD AVE & 6TH ST** **NY MANIFEST** **NYP004159976**
< 1/8 **BROOKLYN, NY 11208**
0.002 mi.
11 ft. **Site 13 of 29 in cluster BJ**

Relative:
Higher

Actual:
15 ft.

RCRA NonGen / NLR:

Date form received by agency:	06/01/2016
Facility name:	CON EDISON
Facility address:	3RD AVE & 6TH ST BROOKLYN, NY 11208
EPA ID:	NYP004159976
Mailing address:	4 IRVING PL, RM 828 NEW YORK, NY 10003
Contact:	MICHAEL D'AGOSTINO
Contact address:	Not reported Not reported
Contact country:	US
Contact telephone:	917-559-8958
Contact email:	Not reported
EPA Region:	02
Classification:	Non-Generator
Description:	Handler: Non-Generators do not presently generate hazardous waste

Handler Activities Summary:

U.S. importer of hazardous waste:	No
Mixed waste (haz. and radioactive):	No
Recycler of hazardous waste:	No
Transporter of hazardous waste:	No
Treater, storer or disposer of HW:	No
Underground injection activity:	No
On-site burner exemption:	No
Furnace exemption:	No
Used oil fuel burner:	No
Used oil processor:	No
User oil refiner:	No
Used oil fuel marketer to burner:	No
Used oil Specification marketer:	No
Used oil transfer facility:	No
Used oil transporter:	No

Historical Generators:

Date form received by agency:	07/24/2008
Site name:	CON EDISON
Classification:	Conditionally Exempt Small Quantity Generator
Violation Status:	No violations found

NY MANIFEST:

CON EDISON (Continued) **1012185195**

Country:	USA
EPA ID:	NYP004159976
Facility Status:	Not reported
Location Address 1:	3rd AVE & 3rd ST
Code:	BP
Location Address 2:	Not reported
Total Tanks:	Not reported
Location City:	BROOKLYN
Location State:	NY
Location Zip:	11201
Location Zip 4:	Not reported

NY MANIFEST:

EPAID:	NYP004159976
Mailing Name:	CONSOLIDATED EDISON
Mailing Contact:	FRANKLYN MURRAY
Mailing Address 1:	4 IRVING PLACE ROOM 828
Mailing Address 2:	Not reported
Mailing City:	NEW YORK
Mailing State:	NY
Mailing Zip:	10003
Mailing Zip 4:	Not reported
Mailing Country:	USA
Mailing Phone:	2124602808

NY MANIFEST:

Document ID:	Not reported
Manifest Status:	Not reported
seq:	Not reported
Year:	2008
Trans1 State ID:	NYD006982359
Trans2 State ID:	Not reported
Generator Ship Date:	07/23/2008
Trans1 Recv Date:	07/23/2008
Trans2 Recv Date:	Not reported
TSD Site Recv Date:	07/25/2008
Part A Recv Date:	Not reported
Part B Recv Date:	Not reported
Generator EPA ID:	NYP004159976
Trans1 EPA ID:	Not reported
Trans2 EPA ID:	Not reported
TSDF ID 1:	NYD077444263
TSDF ID 2:	Not reported
Manifest Tracking Number:	001432991FLE
Import Indicator:	N
Export Indicator:	N
Discr Quantity Indicator:	N
Discr Type Indicator:	N
Discr Residue Indicator:	N
Discr Partial Reject Indicator:	N
Discr Full Reject Indicator:	N
Manifest Ref Number:	Not reported
Alt Facility RCRA ID:	Not reported
Alt Facility Sign Date:	Not reported
MGMT Method Type Code:	H141
Waste Code:	Not reported
Waste Code:	Not reported

CON EDISON (Continued) **1012185195**

Waste Code:	Not reported
Waste Code:	Not reported
Waste Code:	Not reported
Waste Code:	Not reported
Quantity:	45.0
Units:	K - Kilograms (2.2 pounds)
Number of Containers:	1.0
Container Type:	DM - Metal drums, barrels
Handling Method:	L Landfill.
Specific Gravity:	1.0
Waste Code:	B007
Waste Code 1_2:	Not reported
Waste Code 1_3:	Not reported
Waste Code 1_4:	Not reported
Waste Code 1_5:	Not reported
Waste Code 1_6:	Not reported

Click this hyperlink while viewing on your computer to access
-1 additional NY MANIFEST: record(s) in the EDR Site Report.

BJ883 **CON EDISON - MANHOLE 5388** **FINDS** **1014819216**
SSW **6TH STREET & 3RD AVE** **ECHO** **N/A**
< 1/8 **BROOKLYN, NY 11215**
0.002 mi.
11 ft. **Site 14 of 29 in cluster BJ**

Relative: Higher

Actual: 15 ft.

FINDS:

Registry ID: 110041656464

Environmental Interest/Information System
RCRAInfo is a national information system that supports the Resource Conservation and Recovery Act (RCRA) program through the tracking of events and activities related to facilities that generate, transport, and treat, store, or dispose of hazardous waste. RCRAInfo allows RCRA program staff to track the notification, permit, compliance, and corrective action activities required under RCRA.

HAZARDOUS WASTE BIENNIAL REPORTER

Click this hyperlink while viewing on your computer to access
additional FINDS: detail in the EDR Site Report.

ECHO:

Envid:	1014819216
Registry ID:	110041656464
DFR URL:	http://echo.epa.gov/detailed-facility-report?fid=110041656464

BJ884 **CONSOLIDATED EDISON** **NY MANIFEST** **S119073264**
SSW **6TH ST & 3RD AVE** **N/A**
< 1/8 **BROOKLYN, NY 11215**
0.002 mi.
11 ft. **Site 15 of 29 in cluster BJ**

Relative:
Higher

Actual:
15 ft.

NY MANIFEST:

Country:	USA
EPA ID:	NYP004191094
Facility Status:	Not reported
Location Address 1:	6TH STREET & 3RD AVE
Code:	BP
Location Address 2:	Not reported
Total Tanks:	Not reported
Location City:	BROOKLYN
Location State:	NY
Location Zip:	11215
Location Zip 4:	Not reported

NY MANIFEST:

EPAID:	NYP004191094
Mailing Name:	CONSOLIDATED EDISON
Mailing Contact:	FRANKLYN MURRAY
Mailing Address 1:	4 IRVING PLACE RM 828
Mailing Address 2:	Not reported
Mailing City:	NEW YORK
Mailing State:	NY
Mailing Zip:	10003
Mailing Zip 4:	Not reported
Mailing Country:	USA
Mailing Phone:	2124602808

NY MANIFEST:

Document ID:	Not reported
Manifest Status:	Not reported
seq:	Not reported
Year:	2009
Trans1 State ID:	NJD003812047
Trans2 State ID:	Not reported
Generator Ship Date:	08/24/2009
Trans1 Recv Date:	08/24/2009
Trans2 Recv Date:	Not reported
TSD Site Recv Date:	08/25/2009
Part A Recv Date:	Not reported
Part B Recv Date:	Not reported
Generator EPA ID:	NYP004191094
Trans1 EPA ID:	Not reported
Trans2 EPA ID:	Not reported
TSDF ID 1:	NJD991291105
TSDF ID 2:	Not reported
Manifest Tracking Number:	000894329GBF
Import Indicator:	N
Export Indicator:	N
Discr Quantity Indicator:	N
Discr Type Indicator:	N
Discr Residue Indicator:	N
Discr Partial Reject Indicator:	N
Discr Full Reject Indicator:	N
Manifest Ref Number:	Not reported

CONSOLIDATED EDISON (Continued) **S119073264**

Alt Facility RCRA ID:	Not reported
Alt Facility Sign Date:	Not reported
MGMT Method Type Code:	H141
Waste Code:	Not reported
Waste Code:	Not reported
Waste Code:	Not reported
Waste Code:	Not reported
Waste Code:	Not reported
Waste Code:	Not reported
Quantity:	300.0
Units:	G - Gallons (liquids only)* (8.3 pounds)
Number of Containers:	1.0
Container Type:	TT - Cargo tank, tank trucks
Handling Method:	T Chemical, physical, or biological treatment.
Specific Gravity:	1.0
Waste Code:	D008
Waste Code 1_2:	Not reported
Waste Code 1_3:	Not reported
Waste Code 1_4:	Not reported
Waste Code 1_5:	Not reported
Waste Code 1_6:	Not reported

Click this hyperlink while viewing on your computer to access
-1 additional NY MANIFEST: record(s) in the EDR Site Report.

BJ885 **CONSOLIDATED EDISON** **NY MANIFEST** **S111158120**
SSW **3RD AVE & 6TH STREET** **N/A**
< 1/8 **BROOKLYN, NY 11201**
0.002 mi.
11 ft. **Site 16 of 29 in cluster BJ**

Relative:
Higher

Actual:
15 ft.

NY MANIFEST:

Country:	USA
EPA ID:	NYP004237404
Facility Status:	Not reported
Location Address 1:	3RD AVE & 6TH STREET
Code:	BP
Location Address 2:	Not reported
Total Tanks:	Not reported
Location City:	BROOKLYN
Location State:	NY
Location Zip:	11201
Location Zip 4:	Not reported

NY MANIFEST:

EPAID:	NYP004237404
Mailing Name:	CONSOLIDATED EDISON
Mailing Contact:	TOM TEELING
Mailing Address 1:	4 IRVING PLACE RM 828
Mailing Address 2:	Not reported
Mailing City:	NEW YORK
Mailing State:	NY
Mailing Zip:	10003
Mailing Zip 4:	Not reported
Mailing Country:	USA
Mailing Phone:	2124603770

CONSOLIDATED EDISON (Continued) **S111158120**

NY MANIFEST:

Document ID:	Not reported
Manifest Status:	Not reported
seq:	Not reported
Year:	2011
Trans1 State ID:	NYD006982359
Trans2 State ID:	Not reported
Generator Ship Date:	06/22/2011
Trans1 Recv Date:	06/22/2011
Trans2 Recv Date:	Not reported
TSD Site Recv Date:	06/23/2011
Part A Recv Date:	Not reported
Part B Recv Date:	Not reported
Generator EPA ID:	NYP004237404
Trans1 EPA ID:	Not reported
Trans2 EPA ID:	Not reported
TSDF ID 1:	NYD980593636
TSDF ID 2:	Not reported
Manifest Tracking Number:	003203449FLE
Import Indicator:	N
Export Indicator:	N
Discr Quantity Indicator:	N
Discr Type Indicator:	N
Discr Residue Indicator:	N
Discr Partial Reject Indicator:	N
Discr Full Reject Indicator:	N
Manifest Ref Number:	Not reported
Alt Facility RCRA ID:	Not reported
Alt Facility Sign Date:	Not reported
MGMT Method Type Code:	H141
Waste Code:	Not reported
Waste Code:	Not reported
Waste Code:	Not reported
Waste Code:	Not reported
Waste Code:	Not reported
Waste Code:	Not reported
Quantity:	50.0
Units:	K - Kilograms (2.2 pounds)
Number of Containers:	2.0
Container Type:	DM - Metal drums, barrels
Handling Method:	L Landfill.
Specific Gravity:	1.0
Waste Code:	D008
Waste Code 1_2:	B007
Waste Code 1_3:	Not reported
Waste Code 1_4:	Not reported
Waste Code 1_5:	Not reported
Waste Code 1_6:	Not reported

Click this hyperlink while viewing on your computer to access
-1 additional NY MANIFEST: record(s) in the EDR Site Report.

AL886 **566 CARROLL STREET** **NY VCP** **S118943359**
SE **566 CARROLL STREET** **N/A**
< 1/8 **NEW YORK CITY, NY**
0.002 mi.
13 ft. **Site 23 of 25 in cluster AL**

Relative:
Higher

Actual:
28 ft.

VCP NYC:
Project ID: 14CVCP224K
Project Name: 566 CARROLL STREET
Project Address: 566 CARROLL STREET
Borough: BROOKLYN

VCP NYC:
Project ID: 14CVCP224K
File Name: 2013-10-22.RIR
URL: http://www.nyc.gov/html/oer/downloads/pdf/repository/NYCBCP_Brooklyn/14CVCP224K/2013-10-22.14CVCP224K.566_Carroll_Street.RIR.pdf

Project ID: 14CVCP224K
File Name: 2014-07-17.RAWP_Final
URL: http://www.nyc.gov/html/oer/downloads/pdf/repository/NYCBCP_Brooklyn/14CVCP224K/2014-07-16.14CVCP224K.566_Carroll_Street.RAWP_Final.pdf

Project ID: 14CVCP224K
File Name: 2014-04-23.Factsheet-1
URL: http://www.nyc.gov/html/oer/downloads/pdf/repository/NYCBCP_Brooklyn/14CVCP224K/2014-04-23.14CVCP224K.566_Carroll_Street.Factsheet-1.pdf

Project ID: 14CVCP224K
File Name: 2014-04-25.Translated_Factsheet-1
URL: http://www.nyc.gov/html/oer/downloads/pdf/repository/NYCBCP_Brooklyn/14CVCP224K/2014-04-25.14CVCP224K.566_Carroll_Street.Translated_Factsheet-1.pdf

Project ID: 14CVCP224K
File Name: 2014-04-25.Translated_CPS
URL: http://www.nyc.gov/html/oer/downloads/pdf/repository/NYCBCP_Brooklyn/14CVCP224K/2014-04-25.14CVCP224K.566_Carroll_Street.Translated_CPS.pdf

Project ID: 14CVCP224K
File Name: 2014-07-17.Decision_Document
URL: http://www.nyc.gov/html/oer/downloads/pdf/repository/NYCBCP_Brooklyn/14CVCP224K/2014-07-17.14CVCP224K.566_Carroll_Street.Decision_Document.pdf

Project ID: 14CVCP224K
File Name: 2014-12-10.Factsheet-2
URL: http://www.nyc.gov/html/oer/downloads/pdf/repository/NYCBCP_Brooklyn/14CVCP224K/2014-12-10.14CVCP224K.566_Carroll_Street.Factsheet-2.pdf

Project ID: 14CVCP224K
File Name: 2014-12-11.Translated_Factsheet-2
URL: http://www.nyc.gov/html/oer/downloads/pdf/repository/NYCBCP_Brooklyn/14CVCP224K/2014-12-11.14CVCP224K.566_Carroll_Street.Translated_Factsheet-2.pdf

Project ID: 14CVCP224K
File Name: 2015-11-02.RAR
URL: http://www.nyc.gov/html/oer/downloads/pdf/repository/NYCBCP_Brooklyn/14CVCP224K/2015-11-02.14CVCP224K.report.RAR_Airtek_Final_with_Figures_a

566 CARROLL STREET (Continued) **S118943359**

nd_Tables.Airtek.pdf

Project ID: 14CVCP224K
File Name: 2015-11-02.RAR_Appendices
URL: http://www.nyc.gov/html/oer/downloads/pdf/repository/NYCBCP_Brooklyn/14CVCP224K/2015-11-02.14CVCP224K.report.RAR_Airtek_Final_Appendices_Only.Airtek.pdf

Project ID: 14CVCP224K
File Name: 2015-11-18.Notice_of_Completion
URL: http://www.nyc.gov/html/oer/downloads/pdf/repository/NYCBCP_Brooklyn/14CVCP224K/2015-11-18.14CVCP224K.notice.566_Carroll_Street_Notice_Of_Completion.OER.pdf

Project ID: 14CVCP224K
File Name: 2015-11-18.Factsheet-3
URL: http://www.nyc.gov/html/oer/downloads/pdf/repository/NYCBCP_Brooklyn/14CVCP224K/2015-11-18.14CVCP224K.566_Carroll_Street_FactSheet-3.pdf

Project ID: 14CVCP224K
File Name: 2015-11-18.Translated_Factsheet-3
URL: http://www.nyc.gov/html/oer/downloads/pdf/repository/NYCBCP_Brooklyn/14CVCP224K/2015-11-18.14CVCP224K.566_Carroll_Street_Translated_Factsheet-3.pdf

---

AL887 **LOT 7,TAXBLOCK 961** **NY E DESIGNATION** **S122872802**
SE **566 CARROLL STREET** **N/A**
< 1/8 **BROOKLYN, NY 11215**
0.002 mi.
13 ft. **Site 24 of 25 in cluster AL**

Relative: **Higher**
Actual: **28 ft.**

E DESIGNATION:

Tax Lot(s):	7
Tax Block:	961
Borough Code:	BK
E-No:	E-113
Effective Date:	4/30/2003
Satisfaction Date:	Not reported
Ceqr Number:	03DCP030K
Ulurp Number:	030194(A)ZMK
Zoning Map No:	16b,16c
Description:	Underground Gasoline Storage Tanks* Testing Protocol.
Lot Remediation Date:	Not reported

AV888 **CITIZENS - REMEDIATION SITE** **FINDS** **1016006371**
West **425 SMITH ST** **ECHO** **N/A**
< 1/8 **BROOKLYN, NY 11231**
0.002 mi.
13 ft. **Site 9 of 12 in cluster AV**

Relative: **Higher**
Actual: **38 ft.**

FINDS:

Registry ID: 110054854430

CITIZENS - REMEDIATION SITE (Continued) **1016006371**

Environmental Interest/Information System

RCRAInfo is a national information system that supports the Resource Conservation and Recovery Act (RCRA) program through the tracking of events and activities related to facilities that generate, transport, and treat, store, or dispose of hazardous waste. RCRAInfo allows RCRA program staff to track the notification, permit, compliance, and corrective action activities required under RCRA.

FIS (New York - Facility Information System) is New York's Department of Environmental Conservation (DEC) information system for tracking environmental facility information found across the State.

Click this hyperlink while viewing on your computer to access additional FINDS: detail in the EDR Site Report.

ECHO:

Envid:	1016006371
Registry ID:	110054854430
DFR URL:	http://echo.epa.gov/detailed-facility-report?fid=110054854430

AV889 **CITIZENS - REMEDIATION SITE** **RCRA-SQG** **1015754379**
West **425 SMITH ST** **NY MANIFEST** **NYR000197822**
< 1/8 **BROOKLYN, NY 11231**
0.002 mi.
13 ft. **Site 10 of 12 in cluster AV**

Relative:
Higher

Actual:
38 ft.

RCRA-SQG:

Date form received by agency:	08/10/2012
Facility name:	CITIZENS - REMEDIATION SITE
Facility address:	425 SMITH ST BROOKLYN, NY 11231
EPA ID:	NYR000197822
Mailing address:	MASPETH AVE BROOKLYN, NY 11211
Contact:	ANDREW A PROPHETE
Contact address:	MASPETH AVE BROOKLYN, NY 11211
Contact country:	US
Contact telephone:	718-963-5412
Contact email:	ANDREW.PROPHETE@US.NGRID.COM
EPA Region:	02
Classification:	Small Small Quantity Generator
Description:	Handler: generates more than 100 and less than 1000 kg of hazardous waste during any calendar month and accumulates less than 6000 kg of hazardous waste at any time; or generates 100 kg or less of hazardous waste during any calendar month, and accumulates more than 1000 kg of hazardous waste at any time

Owner/Operator Summary:

Owner/operator name:	NATIONAL GRID NEW YORK
Owner/operator address:	Not reported Not reported
Owner/operator country:	US
Owner/operator telephone:	Not reported
Owner/operator email:	Not reported
Owner/operator fax:	Not reported

CITIZENS - REMEDIATION SITE (Continued) **1015754379**

Owner/operator extension: Not reported
Legal status: Private
Owner/Operator Type: Operator
Owner/Op start date: 08/31/2002
Owner/Op end date: Not reported

Owner/operator name: CITY OF NEW YORK
Owner/operator address: BROADWAY
NEW YORK, NY 10007
Owner/operator country: US
Owner/operator telephone: 212-788-3015
Owner/operator email: Not reported
Owner/operator fax: Not reported
Owner/operator extension: Not reported
Legal status: Municipal
Owner/Operator Type: Owner
Owner/Op start date: 01/10/1975
Owner/Op end date: Not reported

Handler Activities Summary:
U.S. importer of hazardous waste: No
Mixed waste (haz. and radioactive): No
Recycler of hazardous waste: No
Transporter of hazardous waste: No
Treater, storer or disposer of HW: No
Underground injection activity: No
On-site burner exemption: No
Furnace exemption: No
Used oil fuel burner: No
Used oil processor: No
User oil refiner: No
Used oil fuel marketer to burner: No
Used oil Specification marketer: No
Used oil transfer facility: No
Used oil transporter: No

. Waste code: D001
. Waste name: IGNITABLE HAZARDOUS WASTES ARE THOSE WASTES WHICH HAVE A FLASHPOINT OF LESS THAN 140 DEGREES FAHRENHEIT AS DETERMINED BY A PENSKY-MARTENS CLOSED CUP FLASH POINT TESTER. ANOTHER METHOD OF DETERMINING THE FLASH POINT OF A WASTE IS TO REVIEW THE MATERIAL SAFETY DATA SHEET, WHICH CAN BE OBTAINED FROM THE MANUFACTURER OR DISTRIBUTOR OF THE MATERIAL. LACQUER THINNER IS AN EXAMPLE OF A COMMONLY USED SOLVENT WHICH WOULD BE CONSIDERED AS IGNITABLE HAZARDOUS WASTE.

Violation Status: No violations found

NY MANIFEST:
Country: USA
EPA ID: NYR000197822
Facility Status: Not reported
Location Address 1: 425 SMITH ST
Code: BP
Location Address 2: Not reported
Total Tanks: Not reported
Location City: BROOKLYN
Location State: NY

CITIZENS - REMEDIATION SITE (Continued) **1015754379**

Location Zip: 11231
Location Zip 4: Not reported

NY MANIFEST:
EPAID: NYR000197822
Mailing Name: CITIZENS - REMEDIATION SITE
Mailing Contact: NATIONAL GRID BROOKLYN UNION GAS
Mailing Address 1: 1 METROTECH CENTER
Mailing Address 2: Not reported
Mailing City: BROOKLYN
Mailing State: NY
Mailing Zip: 11201
Mailing Zip 4: Not reported
Mailing Country: USA
Mailing Phone: 5165952578

NY MANIFEST:
Document ID: Not reported
Manifest Status: Not reported
seq: Not reported
Year: 2017
Trans1 State ID: NYD986908085
Trans2 State ID: CTD021816889
Generator Ship Date: 08/18/2017
Trans1 Recv Date: 08/18/2017
Trans2 Recv Date: 09/01/2017
TSD Site Recv Date: 09/06/2017
Part A Recv Date: Not reported
Part B Recv Date: Not reported
Generator EPA ID: NYR000197822
Trans1 EPA ID: Not reported
Trans2 EPA ID: Not reported
TSDF ID 1: NYD080469935
TSDF ID 2: Not reported
Manifest Tracking Number: 015331584JJK
Import Indicator: N
Export Indicator: N
Discr Quantity Indicator: N
Discr Type Indicator: N
Discr Residue Indicator: N
Discr Partial Reject Indicator: N
Discr Full Reject Indicator: N
Manifest Ref Number: Not reported
Alt Facility RCRA ID: Not reported
Alt Facility Sign Date: Not reported
MGMT Method Type Code: H050
Waste Code: Not reported
Waste Code: Not reported
Waste Code: Not reported
Waste Code: Not reported
Waste Code: Not reported
Waste Code: Not reported
Quantity: 110
Units: G - Gallons (liquids only)* (8.3 pounds)
Number of Containers: 2
Container Type: DM - Metal drums, barrels
Handling Method: B Incineration, heat recovery, burning.

CITIZENS - REMEDIATION SITE (Continued) **1015754379**

Specific Gravity:	1
Waste Code:	D001
Waste Code 1_2:	Not reported
Waste Code 1_3:	Not reported
Waste Code 1_4:	Not reported
Waste Code 1_5:	Not reported
Waste Code 1_6:	Not reported

Click this hyperlink while viewing on your computer to access additional NY MANIFEST: detail in the EDR Site Report.

BJ890 **SPILL NUMBER 0406136** **NY Spills** **S106698942**
SSW **3RD AVE/7TH ST** **N/A**
< 1/8 **BROOKLYN, NY**
0.002 mi.
13 ft. **Site 17 of 29 in cluster BJ**

Relative: **Higher**

Actual: **16 ft.**

SPILLS:

Spill Number/Closed Date:	0406136 / 2004-09-07
Facility ID:	0406136
Facility Type:	ER
DER Facility ID:	128026
Site ID:	150560
DEC Region:	2
Spill Cause:	Unknown
Spill Class:	D4
SWIS:	2401
Spill Date:	2004-09-03
Investigator:	SMSANGES
Referred To:	Not reported
Reported to Dept:	2004-09-03
CID:	403
Water Affected:	Not reported
Spill Source:	Unknown
Spill Notifier:	Federal Government
Cleanup Ceased:	Not reported
Cleanup Meets Std:	False
Last Inspection:	Not reported
Recommended Penalty:	False
UST Trust:	False
Remediation Phase:	0
Date Entered In Computer:	2004-09-03
Spill Record Last Update:	2004-09-07
Spiller Name:	ANDRES
Spiller Company:	Not reported
Spiller Address:	3RD AVE/7TH ST
Spiller Company:	001
Contact Name:	ANDRES
DEC Memo:	"Prior to Sept, 2004 data translation this spill Lead_DEC Field was SANGESLAND "
Remarks:	"unknown amount of petroleum spilled.spill is being cleaned up"

All Materials:

Site ID:	150560
Operable Unit ID:	888752
Operable Unit:	01
Material ID:	487116

SPILL NUMBER 0406136 (Continued) **S106698942**

Material Code:	0066A
Material Name:	unknown petroleum
Case No.:	Not reported
Material FA:	Petroleum
Quantity:	.00
Units:	Not reported
Recovered:	.00
Oxygenate:	Not reported

BJ891 **SPILL NUMBER 9810583** **NY Spills** **S104648204**
SSW **3RD AVE/7TH ST** **N/A**
< 1/8 **BROOKLYN, NY**
0.002 mi.
13 ft. **Site 18 of 29 in cluster BJ**

Relative:
Higher

Actual:
16 ft.

SPILLS:

Spill Number/Closed Date:	9810583 / 2004-02-06
Facility ID:	9810583
Facility Type:	ER
DER Facility ID:	128026
Site ID:	146080
DEC Region:	2
Spill Cause:	Human Error
Spill Class:	B2
SWIS:	2401
Spill Date:	1998-11-20
Investigator:	MCTIBBE
Referred To:	Not reported
Reported to Dept:	1998-11-20
CID:	382
Water Affected:	Not reported
Spill Source:	Commercial Vehicle
Spill Notifier:	Other
Cleanup Ceased:	Not reported
Cleanup Meets Std:	False
Last Inspection:	Not reported
Recommended Penalty:	False
UST Trust:	False
Remediation Phase:	0
Date Entered In Computer:	1998-11-20
Spill Record Last Update:	2004-02-06
Spiller Name:	Not reported
Spiller Company:	UNKNOWN
Spiller Address:	Not reported
Spiller Company:	999
Contact Name:	Not reported
DEC Memo:	"Prior to Sept, 2004 data translation this spill Lead_DEC Field was TIBBE 14:50 - CALLED BACK TO DEP; ECS/HAZMAT NOTIFIED. DRUMS SPILLED ALL OVER THE SIDEWALK AND STREET. HAPPENED AT ABOUT 11AM. PRODUCT INTO SEWER. CLEANED BY DEC CONTRACTOR."
Remarks:	"TWO DRUMS OF THE FUEL FELL OFF OF A TRUCK AND LANDED ONTO ROADWAY. UNKNOWN AMOUNT OF FUEL SPILLED. UNKNOWN THE PROGRESSION OF CLEAN UP."

All Materials:

Site ID:	146080
Operable Unit ID:	1071611
Operable Unit:	01

SPILL NUMBER 9810583 (Continued) **S104648204**

Material ID:	314448
Material Code:	0066A
Material Name:	unknown petroleum
Case No.:	Not reported
Material FA:	Petroleum
Quantity:	.00
Units:	G
Recovered:	.00
Oxygenate:	Not reported

AZ892 **CON EDISON - SERVICE BOX 17865** **NY E DESIGNATION S108075326**
SE **15 GARFIELD PLACE** **NY MANIFEST N/A**
< 1/8 **BROOKLYN, NY 11215**
0.003 mi.
14 ft. **Site 25 of 28 in cluster AZ**

Relative:
Higher

Actual:
28 ft.

E DESIGNATION:

Tax Lot(s):	67
Tax Block:	961
Borough Code:	BK
E-No:	E-113
Effective Date:	4/30/2003
Satisfaction Date:	Not reported
Ceqr Number:	03DCP030K
Ulurp Number:	030194(A)ZMK
Zoning Map No:	16b,16c
Description:	Underground Gasoline Storage Tanks* Testing Protocol.
Lot Remediation Date:	Not reported

NY MANIFEST:

Country:	USA
EPA ID:	NYP004980361
Facility Status:	Not reported
Location Address 1:	15 GARFIELD PLACE
Code:	BP
Location Address 2:	Not reported
Total Tanks:	Not reported
Location City:	BROOKLYN
Location State:	NY
Location Zip:	11215
Location Zip 4:	Not reported

NY MANIFEST:

EPAID:	NYP004980361
Mailing Name:	CON EDISON - SERVICE BOX 17865
Mailing Contact:	CON EDISON
Mailing Address 1:	4 IRVING PL 15TH FL NE
Mailing Address 2:	Not reported
Mailing City:	NEW YORK
Mailing State:	NY
Mailing Zip:	10003
Mailing Zip 4:	Not reported
Mailing Country:	USA
Mailing Phone:	Not reported

CON EDISON - SERVICE BOX 17865 (Continued) **S108075326**

Click this hyperlink while viewing on your computer to access
-1 additional NY MANIFEST: record(s) in the EDR Site Report.

BQ893 **GOWANUS CANAL SUPERFUND SITE** **NY MANIFEST** **S119079298**
WSW **HUNTINGTON & SMITH ST** **N/A**
< 1/8 **BROOKLYN, NY 11231**
0.003 mi.
15 ft. **Site 1 of 19 in cluster BQ**

Relative:
Higher

Actual:
18 ft.

NY MANIFEST:

Country:	USA
EPA ID:	NYR000229518
Facility Status:	Not reported
Location Address 1:	HUNTINGTON & SMITH ST
Code:	BP
Location Address 2:	Not reported
Total Tanks:	Not reported
Location City:	BROOKLYN
Location State:	NY
Location Zip:	11231
Location Zip 4:	Not reported

NY MANIFEST:

EPAID:	NYR000229518
Mailing Name:	GOWANUS CANAL SUPERFUND SITE
Mailing Contact:	CHRISTOS TSIAMIS
Mailing Address 1:	2290 BROADWAY 19TH FL
Mailing Address 2:	Not reported
Mailing City:	NEW YORK
Mailing State:	NY
Mailing Zip:	10007
Mailing Zip 4:	Not reported
Mailing Country:	USA
Mailing Phone:	2126374430

NY MANIFEST:

Document ID:	Not reported
Manifest Status:	Not reported
seq:	Not reported
Year:	2016
Trans1 State ID:	NJR986628162
Trans2 State ID:	Not reported
Generator Ship Date:	05/27/2016
Trans1 Recv Date:	05/27/2016
Trans2 Recv Date:	Not reported
TSD Site Recv Date:	05/31/2016
Part A Recv Date:	Not reported
Part B Recv Date:	Not reported
Generator EPA ID:	NYR000229518
Trans1 EPA ID:	Not reported
Trans2 EPA ID:	Not reported
TSDF ID 1:	NJD991291105
TSDF ID 2:	Not reported
Manifest Tracking Number:	015978898JJK
Import Indicator:	N
Export Indicator:	N
Discr Quantity Indicator:	N
Discr Type Indicator:	N

GOWANUS CANAL SUPERFUND SITE (Continued) **S119079298**

Discr Residue Indicator:	N
Discr Partial Reject Indicator:	N
Discr Full Reject Indicator:	N
Manifest Ref Number:	Not reported
Alt Facility RCRA ID:	Not reported
Alt Facility Sign Date:	Not reported
MGMT Method Type Code:	H110
Waste Code:	Not reported
Waste Code:	Not reported
Waste Code:	Not reported
Waste Code:	Not reported
Waste Code:	Not reported
Waste Code:	Not reported
Quantity:	1500
Units:	P - Pounds
Number of Containers:	3
Container Type:	DM - Metal drums, barrels
Handling Method:	T Chemical, physical, or biological treatment.
Specific Gravity:	1
Waste Code:	D002
Waste Code 1_2:	Not reported
Waste Code 1_3:	Not reported
Waste Code 1_4:	Not reported
Waste Code 1_5:	Not reported
Waste Code 1_6:	Not reported

Click this hyperlink while viewing on your computer to access
-1 additional NY MANIFEST: record(s) in the EDR Site Report.

BQ894 **GOWANUS CANAL SUPERFUND SITE** **RCRA-LQG** **1019909580**
WSW **HUNTINGTON & SMITH ST** **FINDS** **NYR000229518**
< 1/8 **BROOKLYN, NY 11231** **ECHO**
0.003 mi.
15 ft. **Site 2 of 19 in cluster BQ**

Relative:
Higher

Actual:
18 ft.

RCRA-LQG:

Date form received by agency:	10/27/2016
Facility name:	GOWANUS CANAL SUPERFUND SITE
Facility address:	HUNTINGTON & SMITH ST BROOKLYN, NY 11231
EPA ID:	NYR000229518
Mailing address:	MAXIMIS INC 450 MONTBROOK LANE KNOXVILLE, TN 37919
Contact:	WILLIAM J LEE
Contact address:	MAXIMIS INC 186 CENTER ST CLINTON, NJ 08809
Contact country:	US
Contact telephone:	908-735-9315
Contact email:	WJLEE@DEMAXIMIS.COM
EPA Region:	02
Classification:	Large Quantity Generator
Description:	Handler: generates 1,000 kg or more of hazardous waste during any calendar month; or generates more than 1 kg of acutely hazardous waste during any calendar month; or generates more than 100 kg of any residue or contaminated soil, waste or other debris resulting from the cleanup of a spill, into or on any land or water, of acutely hazardous

GOWANUS CANAL SUPERFUND SITE (Continued) **1019909580**

waste during any calendar month; or generates 1 kg or less of acutely hazardous waste during any calendar month, and accumulates more than 1 kg of acutely hazardous waste at any time; or generates 100 kg or less of any residue or contaminated soil, waste or other debris resulting from the cleanup of a spill, into or on any land or water, of acutely hazardous waste during any calendar month, and accumulates more than 100 kg of that material at any time

Owner/Operator Summary:

Owner/operator name:	GOWANUS ENVIRONMENTAL REMEDIATION TRUST
Owner/operator address:	MAXIMIS INC 450 MONTBROOK LANE
	KNOXVILLE, TN 37919
Owner/operator country:	US
Owner/operator telephone:	865-251-3185
Owner/operator email:	Not reported
Owner/operator fax:	Not reported
Owner/operator extension:	Not reported
Legal status:	Other
Owner/Operator Type:	Owner
Owner/Op start date:	08/01/2015
Owner/Op end date:	Not reported

Owner/operator name:	GOWANUS ENVIRONMENTAL REMEDIATION TRUST
Owner/operator address:	Not reported
	Not reported
Owner/operator country:	US
Owner/operator telephone:	Not reported
Owner/operator email:	Not reported
Owner/operator fax:	Not reported
Owner/operator extension:	Not reported
Legal status:	Other
Owner/Operator Type:	Operator
Owner/Op start date:	08/01/2015
Owner/Op end date:	Not reported

Handler Activities Summary:

U.S. importer of hazardous waste:	No
Mixed waste (haz. and radioactive):	No
Recycler of hazardous waste:	No
Transporter of hazardous waste:	No
Treater, storer or disposer of HW:	No
Underground injection activity:	No
On-site burner exemption:	No
Furnace exemption:	No
Used oil fuel burner:	No
Used oil processor:	No
User oil refiner:	No
Used oil fuel marketer to burner:	No
Used oil Specification marketer:	No
Used oil transfer facility:	No
Used oil transporter:	No

. Waste code:	D001
. Waste name:	IGNITABLE HAZARDOUS WASTES ARE THOSE WASTES WHICH HAVE A FLASHPOINT OF LESS THAN 140 DEGREES FAHRENHEIT AS DETERMINED BY A PENSKY-MARTENS CLOSED CUP FLASH POINT TESTER. ANOTHER METHOD OF DETERMINING THE

GOWANUS CANAL SUPERFUND SITE (Continued) **1019909580**

FLASH POINT OF A WASTE IS TO REVIEW THE MATERIAL SAFETY DATA SHEET, WHICH CAN BE OBTAINED FROM THE MANUFACTURER OR DISTRIBUTOR OF THE MATERIAL. LACQUER THINNER IS AN EXAMPLE OF A COMMONLY USED SOLVENT WHICH WOULD BE CONSIDERED AS IGNITABLE HAZARDOUS WASTE.

. Waste code: D002
. Waste name: A WASTE WHICH HAS A PH OF LESS THAN 2 OR GREATER THAN 12.5 IS CONSIDERED TO BE A CORROSIVE HAZARDOUS WASTE. SODIUM HYDROXIDE, A CAUSTIC SOLUTION WITH A HIGH PH, IS OFTEN USED BY INDUSTRIES TO CLEAN OR DEGREASE PARTS. HYDROCHLORIC ACID, A SOLUTION WITH A LOW PH, IS USED BY MANY INDUSTRIES TO CLEAN METAL PARTS PRIOR TO PAINTING. WHEN THESE CAUSTIC OR ACID SOLUTIONS BECOME CONTAMINATED AND MUST BE DISPOSED, THE WASTE WOULD BE A CORROSIVE HAZARDOUS WASTE.

. Waste code: D003
. Waste name: A MATERIAL IS CONSIDERED TO BE A REACTIVE HAZARDOUS WASTE IF IT IS NORMALLY UNSTABLE, REACTS VIOLENTLY WITH WATER, GENERATES TOXIC GASES WHEN EXPOSED TO WATER OR CORROSIVE MATERIALS, OR IF IT IS CAPABLE OF DETONATION OR EXPLOSION WHEN EXPOSED TO HEAT OR A FLAME. ONE EXAMPLE OF SUCH WASTE WOULD BY WASTE GUNPOWDER.

. Waste code: D005
. Waste name: BARIUM

. Waste code: D006
. Waste name: CADMIUM

. Waste code: D009
. Waste name: MERCURY

. Waste code: D018
. Waste name: BENZENE

. Waste code: D026
. Waste name: CRESOL

. Waste code: B007
. Waste name: B007

Violation Status: No violations found

FINDS:

Registry ID: 110070122125

Environmental Interest/Information System

RCRAInfo is a national information system that supports the Resource Conservation and Recovery Act (RCRA) program through the tracking of events and activities related to facilities that generate, transport, and treat, store, or dispose of hazardous waste. RCRAInfo allows RCRA program staff to track the notification, permit, compliance, and corrective action activities required under RCRA.

Click this hyperlink while viewing on your computer to access additional FINDS: detail in the EDR Site Report.

GOWANUS CANAL SUPERFUND SITE (Continued) **1019909580**

ECHO:
Envid: 1019909580
Registry ID: 110070122125
DFR URL: http://echo.epa.gov/detailed-facility-report?fid=110070122125

BD895 **LOT 1,TAXBLOCK 969** **NY E DESIGNATION** **S108469614**
SSE **283 4 AVENUE** **N/A**
< 1/8 **BROOKLYN, NY**
0.004 mi.
19 ft. **Site 10 of 11 in cluster BD**

Relative:
Higher

Actual:
27 ft.

E DESIGNATION:
Tax Lot(s): 1
Tax Block: 969
Borough Code: Not reported
E-No: E-113
Effective Date: 4/30/2003
Satisfaction Date: Not reported
Ceqr Number: 03DCP030K
Ulurp Number: 030194(A)ZMK
Zoning Map No: 16b,16c

Description: Underground Gasoline Storage Tanks* Testing Protocol.
Lot Remediation Date: Not reported

BI896 **LOT 10,TAXBLOCK 993** **NY E DESIGNATION** **S108075294**
South **278 6 STREET** **N/A**
< 1/8 **BROOKLYN, NY**
0.004 mi.
19 ft. **Site 40 of 43 in cluster BI**

Relative:
Higher

Actual:
29 ft.

E DESIGNATION:
Tax Lot(s): 10
Tax Block: 993
Borough Code: Not reported
E-No: E-113
Effective Date: 4/30/2003
Satisfaction Date: Not reported
Ceqr Number: 03DCP030K
Ulurp Number: 030194(A)ZMK
Zoning Map No: 16b,16c

Description: Underground Gasoline Storage Tanks* Testing Protocol.
Lot Remediation Date: 6/20/2013

BI897 **FERRANTINO & CO** **NY LTANKS** **S102659626**
South **278 6TH ST** **N/A**
< 1/8 **BROOKLYN, NY**
0.004 mi.
19 ft. **Site 41 of 43 in cluster BI**

Relative: **Higher**
Actual: **29 ft.**

LTANKS:

Spill Number/Closed Date:	9705330 / 2011-08-01
Facility ID:	9705330
Site ID:	304152
Spill Date:	1997-08-01
Spill Cause:	Tank Test Failure
Spill Source:	Gasoline Station or other PBS Facility
Spill Class:	B3
Cleanup Ceased:	Not reported
SWIS:	2401
Investigator:	VSZHUNE
Referred To:	Not reported
Reported to Dept:	1997-08-01
CID:	252
Water Affected:	Not reported
Spill Notifier:	Tank Tester
Last Inspection:	Not reported
Recommended Penalty:	False
Meets Standard:	False
UST Involvement:	True
Remediation Phase:	0
Date Entered In Computer:	1997-08-01
Spill Record Last Update:	2011-08-02
Spiller Name:	VINCENT SAVINO
Spiller Company:	FERRANTINO & CO
Spiller Address:	278 6TH ST
Spiller County:	001
Spiller Contact:	VINCENT SAVINO
Spiller Phone:	(718) 499-6000
Spiller Extention:	Not reported
DEC Region:	2
DER Facility ID:	245736
DEC Memo:	"4/10/06, Dyber: Received signed STIP. 3/30/06, Dyber: Sent STIP to Ken Mikkelson. 3/22/06, Dyber: Left message for Ken Mikkelson of Rosma Development. I said that I want to send him a STIP agreement. 02/21/06. J.Krimgold received a call from Billy Maysonet (Brothers Environmental) stating the his co. is a consultant for a current property owner. The owner is planing to redevelop the site and is willing to take steps necessary to close the spill case. However, they would like a letter or a phone call for directions. The owner's info: Attn. Mark Yonger M&N Development Corp. 65 Taaffe Place Brooklyn, NY 11205 (718)403-0900 The consultant info: Attn. Billy Maysonet Brothers Environmental 610 Underhill Avenue Bronx, NY 10473 877-839-6009 End JK. 8/18/05, Dyber: Ferrantino has not called back. Refer back to region. 8/02/05, Dyber: No call back from Ferrantino - left another message. 7/26/05, Dyber: Left message for Mark Ferrantino. 7/21/05, Dyber: Called Ferrantino Fuel Corp, 180 9th st, Brooklyn 11215-3111, 718-832-6700. Secretary told me to speak to Mark Ferrantino and call back next Tuesday. Prior to Sept, 2004 data translation this spill Lead_DEC Field was ROMMEL This spill was reassigned from DEC Sigona to Rommel on January 7, 2004. 02/21/06. J.Krimgold received a call from Billy Maysonet (Brothers Environmental) stating the his co. is a consultant for a current

FERRANTINO & CO (Continued) **S102659626**

property owner. The owner is planing to redevelop the site and is willing to take steps necessary to close the spill case. However, they would like a letter or a phone call for directions. The owner's info: Attn. Mark Yonger M&N Development Corp. 65 Taaffe Place Brooklyn, NY 11205 (718)403-0900 The consultant info: Attn. Billy Maysonet Brothers Environmental 610 Underhill Avenue Bronx, NY 10473 877-839-6009 End JK. 09/26/06 this case was transfer from Albany to Region 2. 10/2/06-Zhune called Rosma develpoment spoke to Joe Weiss. He told me that ken Mikkelson is no longer working for this company. He asked me to sent the stipulation letter copy to: Rosma Devepolment 199 Lee Ave Apt # 287 Brooklyn, NY 11211 Att: Joe Weiss 10/2/06-Zhune called Dyber. He doesn't have estipulation letter in his recods. 10/2/06. A copy of Stipulation letter signed was sent to Joe Weiss above address. 08/22/09- Zhune spoke to Dennis Goldstein from Ferrantino & Co. He need ccpies of stipulation and spill report. I said I will fax them. 04/14/10- Zhune spoke to Mike Taylor (Service Manager) from Ferrantino & CO 718-832-6700. He said Ferrantino sold the propety in 2005. The tanks were closed and soil invetigation was performed. The new owner knocked down the biulding. He plan to do something else. Mike will contact the company that closure the tanks and he will call back. 05/28/10-Zhune called Mike Taylor for three weeks in a road. Everytime that I spoke to him he said I will call you back with name of company and he never called back. 05/28/10-The Petroleum Bulk Storage facility report show four tanks closed in 2008. 001 550 gal. Kerosene 002 275 #2 heating oil 003 4000 Diesel 004 4000 Gasoline 08/01/2011- Fenley & Nicol Environmental sent the subsurface investigation report, dated June 10,2011. The result of GPR survey did not revealed anomalies consistent with the presence of UST sytem. Apparently the UST system and pump island have been removed in August 2007 during demolition of structure On March 21 to 28, 2011 F&N installed thirteen(13) soil probes, three temporary wells and three monitoring wells. The analitycal soil results indicates one VOCs (1,2,4 Trimethylbenzene 6000 ug/kg in sample Sp-10(10-15') detected above the NYSDEC Soil Cleanup Guidance values and some SVOCS detected below the NYSDEC Soil Cleanup Guidance value. The groundwater results indicates that TW-2 had Isopropyltoluene and sec-Buthylbenzene exceedence of 10 ug/lt and 74 ug/lt respectively. TW-3 had secbulthylbenzene exceedence of 32 ug/lt. MW-2 had no exceedence and no VOCs were detected in monitoring wells MW-1 and MW-3. Groundwater flow direction was found to be southwesterly direction. Spill Closed. . "

Remarks: "IN PROCESS OF SEPARATING PIPING FROM TANKS AND ISOLATING IN ORDER TO CONTINUE INVESTIGATION"

All Materials:

Site ID:	304152
Operable Unit ID:	1048582
Operable Unit:	01
Material ID:	334552
Material Code:	0009
Material Name:	gasoline
Case No.:	Not reported
Material FA:	Petroleum
Quantity:	.00
Units:	G
Recovered:	.00
Oxygenate:	Not reported

N898 **CON EDISON - MANHOLE M2680** **NY MANIFEST** **S121968360**
ENE **78 ST MARKS PL** **N/A**
< 1/8 **BROOKLYN, NY 11217**
0.004 mi.
19 ft. **Site 20 of 22 in cluster N**

Relative:
Higher

Actual:
29 ft.

NY MANIFEST:

Country:	USA
EPA ID:	NYP005110598
Facility Status:	Not reported
Location Address 1:	78 ST MARKS PL
Code:	BP
Location Address 2:	Not reported
Total Tanks:	Not reported
Location City:	BROOKLYN
Location State:	NY
Location Zip:	11217
Location Zip 4:	Not reported

NY MANIFEST:

EPAID:	NYP005110598
Mailing Name:	CON EDISON - MANHOLE M2680
Mailing Contact:	CON EDISON
Mailing Address 1:	4 IRVING PL
Mailing Address 2:	Not reported
Mailing City:	NEW YORK
Mailing State:	NY
Mailing Zip:	10003
Mailing Zip 4:	Not reported
Mailing Country:	USA
Mailing Phone:	Not reported

Click this hyperlink while viewing on your computer to access
-1 additional NY MANIFEST: record(s) in the EDR Site Report.

N899 **CON EDISON - MANHOLE M2680** **ECHO** **1024157967**
ENE **78 ST MARKS PL** **N/A**
< 1/8 **BROOKLYN, NY 11217**
0.004 mi.
19 ft. **Site 21 of 22 in cluster N**

Relative:
Higher

Actual:
29 ft.

ECHO:

Envid:	1024157967
Registry ID:	110070433346
DFR URL:	http://echo.epa.gov/detailed-facility-report?fid=110070433346

BJ900 **CON EDISON SERVICE BOX: 50519** **FINDS** **1016897733**
SSW **241 7TH ST & 3RD AVE** **ECHO** **N/A**
< 1/8 **BROOKLYN, NY 11215**
0.004 mi.
19 ft. **Site 19 of 29 in cluster BJ**

Relative:
Higher

Actual:
16 ft.

FINDS:

Registry ID: 110060222021

Environmental Interest/Information System
RCRAInfo is a national information system that supports the Resource

CON EDISON SERVICE BOX: 50519 (Continued) **1016897733**

Conservation and Recovery Act (RCRA) program through the tracking of events and activities related to facilities that generate, transport, and treat, store, or dispose of hazardous waste. RCRAInfo allows RCRA program staff to track the notification, permit, compliance, and corrective action activities required under RCRA.

Click this hyperlink while viewing on your computer to access additional FINDS: detail in the EDR Site Report.

ECHO:

Envid:	1016897733
Registry ID:	110060222021
DFR URL:	http://echo.epa.gov/detailed-facility-report?fid=110060222021

BR901 **CON EDISON SERVICE BOX: 54712** **RCRA NonGen / NLR** **1017775731**
SSW **237 11TH ST** **FINDS** **NYP004535753**
< 1/8 **BROOKLYN, NY 11215**
0.004 mi.
22 ft. **Site 1 of 9 in cluster BR**

Relative: **Higher**
Actual: **37 ft.**

RCRA NonGen / NLR:

Date form received by agency:	06/19/2014
Facility name:	CON EDISON SERVICE BOX: 54712
Facility address:	237 11TH ST BROOKLYN, NY 11215
EPA ID:	NYP004535753
Mailing address:	IRVING PL, 15TH FL NE NEW YORK, NY 10003
Contact:	THOMAS TEELING
Contact address:	Not reported Not reported
Contact country:	Not reported
Contact telephone:	212-460-3770
Contact email:	Not reported
EPA Region:	02
Classification:	Non-Generator
Description:	Handler: Non-Generators do not presently generate hazardous waste

Handler Activities Summary:

U.S. importer of hazardous waste:	No
Mixed waste (haz. and radioactive):	No
Recycler of hazardous waste:	No
Transporter of hazardous waste:	No
Treater, storer or disposer of HW:	No
Underground injection activity:	No
On-site burner exemption:	No
Furnace exemption:	No
Used oil fuel burner:	No
Used oil processor:	No
User oil refiner:	No
Used oil fuel marketer to burner:	No
Used oil Specification marketer:	No
Used oil transfer facility:	No
Used oil transporter:	No

CON EDISON SERVICE BOX: 54712 (Continued) **1017775731**

Historical Generators:
Date form received by agency: 05/19/2014
Site name: CON EDISON
Classification: Small Quantity Generator

Date form received by agency: 05/19/2014
Site name: CON EDISON
Classification: Not a generator, verified

Violation Status: No violations found

FINDS:

Registry ID: 110063789486

Environmental Interest/Information System
RCRAInfo is a national information system that supports the Resource Conservation and Recovery Act (RCRA) program through the tracking of events and activities related to facilities that generate, transport, and treat, store, or dispose of hazardous waste. RCRAInfo allows RCRA program staff to track the notification, permit, compliance, and corrective action activities required under RCRA.

Click this hyperlink while viewing on your computer to access additional FINDS: detail in the EDR Site Report.

BR902 **CON EDISON SERVICE BOX: 54712** **ECHO** **1017755624**
SSW **237 11TH ST** **N/A**
< 1/8 **BROOKLYN, NY 11215**
0.004 mi.
22 ft. **Site 2 of 9 in cluster BR**

Relative: **Higher**
Actual: **37 ft.**

ECHO:
Envid: 1017755624
Registry ID: 110063789486
DFR URL: http://echo.epa.gov/detailed-facility-report?fid=110063789486

BR903 **CON EDISON** **NY MANIFEST** **S117061279**
SSW **237 11TH ST** **N/A**
< 1/8 **BROOKLYN, NY 11215**
0.004 mi.
22 ft. **Site 3 of 9 in cluster BR**

Relative: **Higher**
Actual: **37 ft.**

NY MANIFEST:
Country: USA
EPA ID: NYP004535753
Facility Status: Not reported
Location Address 1: 237 11TH ST
Code: BP
Location Address 2: SB 54712
Total Tanks: Not reported
Location City: BROOKLYN
Location State: NY
Location Zip: 11215
Location Zip 4: Not reported

CON EDISON (Continued) **S117061279**

NY MANIFEST:

EPAID:	NYP004535753
Mailing Name:	CON EDISON
Mailing Contact:	TOM TEELING
Mailing Address 1:	4 IRVING PLACE 15TH FLOOR
Mailing Address 2:	Not reported
Mailing City:	NEW YORK
Mailing State:	NY
Mailing Zip:	10003
Mailing Zip 4:	Not reported
Mailing Country:	USA
Mailing Phone:	Not reported

NY MANIFEST:

Document ID:	Not reported
Manifest Status:	Not reported
seq:	Not reported
Year:	2014
Trans1 State ID:	NJ0000027193
Trans2 State ID:	Not reported
Generator Ship Date:	05/19/2014
Trans1 Recv Date:	05/19/2014
Trans2 Recv Date:	Not reported
TSD Site Recv Date:	05/23/2014
Part A Recv Date:	Not reported
Part B Recv Date:	Not reported
Generator EPA ID:	NYP004535753
Trans1 EPA ID:	Not reported
Trans2 EPA ID:	Not reported
TSDF ID 1:	NJD002200046
TSDF ID 2:	Not reported
Manifest Tracking Number:	013245589JJK
Import Indicator:	N
Export Indicator:	N
Discr Quantity Indicator:	N
Discr Type Indicator:	N
Discr Residue Indicator:	N
Discr Partial Reject Indicator:	N
Discr Full Reject Indicator:	N
Manifest Ref Number:	Not reported
Alt Facility RCRA ID:	Not reported
Alt Facility Sign Date:	Not reported
MGMT Method Type Code:	H110
Waste Code:	Not reported
Waste Code:	Not reported
Waste Code:	Not reported
Waste Code:	Not reported
Waste Code:	Not reported
Waste Code:	Not reported
Quantity:	100
Units:	G - Gallons (liquids only)* (8.3 pounds)
Number of Containers:	1
Container Type:	TT - Cargo tank, tank trucks
Handling Method:	T Chemical, physical, or biological treatment.
Specific Gravity:	1
Waste Code:	D008

CON EDISON (Continued) **S117061279**

Waste Code 1_2:	Not reported
Waste Code 1_3:	Not reported
Waste Code 1_4:	Not reported
Waste Code 1_5:	Not reported
Waste Code 1_6:	Not reported

Click this hyperlink while viewing on your computer to access
-1 additional NY MANIFEST: record(s) in the EDR Site Report.

A904 **MANHOLE TM2330** **NY Spills** **S106718986**
North **BALTIC STREET AT BOND ST** **N/A**
< 1/8 **BROOKLYN, NY**
0.005 mi.
25 ft. **Site 17 of 17 in cluster A**

Relative: **Higher**
Actual: **13 ft.**

SPILLS:

Spill Number/Closed Date:	0209974 / 2009-08-18
Facility ID:	0209974
Facility Type:	ER
DER Facility ID:	252251
Site ID:	312861
DEC Region:	2
Spill Cause:	Unknown
Spill Class:	C5
SWIS:	2401
Spill Date:	2003-01-02
Investigator:	JMKRIMGO
Referred To:	Not reported
Reported to Dept:	2003-01-02
CID:	204
Water Affected:	Not reported
Spill Source:	Unknown
Spill Notifier:	Local Agency
Cleanup Ceased:	Not reported
Cleanup Meets Std:	False
Last Inspection:	Not reported
Recommended Penalty:	False
UST Trust:	False
Remediation Phase:	0
Date Entered In Computer:	2003-01-02
Spill Record Last Update:	2009-08-18
Spiller Name:	CHARLIE MCCARTHY
Spiller Company:	MANHOLE TM2330
Spiller Address:	BALTIC STREET AT BOND ST
Spiller Company:	001
Contact Name:	CHARLIE MCCARTHY
DEC Memo:	"08/18/09 - See eDocs for Con Ed report detailing cleanup and closure. Prior to Sept, 2004 data translation this spill Lead_DEC Field was RODRIGUEZ E2MIS NOTES 146545 1-02-03 1110 HRS T. LOSCHIAVO # 38089 OS NETWORK REPORTS WHILE INSPECTING STRUCTURE TO REMOVE A TRANSF IN TM2330 C/O BALTIC ST 60' W/O BOND ST HE FOUND APPROX 1 OZ UNKNOWN OIL ON 200 GALLONS WATER. TRANSF IS ON FDR.1B55 (IS OFF SYSTEM AT THIS TIME) HISTORICAL RECORD IS 7 PPM AND WAS LAST TESTED 12-24-01. HE PRESSURE TESTED UNIT , IT TESTED GOOD (HELD PRESSURE) . THERE WAS NO FIRE OR SMOKE AT THIS LOCATION. NO INJURIES. NO PRIVATE PROPERTY AFFECTED. HE DOES NOT SEE A SUMP OR SEWER CONNECTION AT THIS TIME. LIQUID SEEMS CONTAINED, NO SEWERS OR WATERWAYS

MANHOLE TM2330 (Continued) **S106718986**

AFFECTED. HE TOOK A LIQUID SAMPLE AND REQUESTED EMERG PRIORITY FOR PCB SAMPLE RESULTS. CLEANUP PENDING SAMPLE RESULTS. CHAIN OF CUSTODY # CC01172. HE PLACED E.S.TAG # 08255. NO PARKING MONDAY & THURSDAY 1100 HRS TO 1400 HRS. UPDATE 1-2-03 1320 HRS T.LOSCHIAVO OS NETWORK REPORTS THEY SET UP HOT ZONE AND REMOVED TRANSF FROM STRUCTURE. INSTALLING NEW TRANSF AND CLEANUP PENDING SAMPLE RESULT LAZ # update @ 1709 hra 1/2 lab results received seq # 03-00015-001 @ <1ppm pcb. #12255 vdc. UPDATE @ 0500 HRS 1/3/03 W.ECKSTEIN REPORTS DOUBLE WASHED STRUCTURE, CEMENTED SUMP & REMOVED STOP TAG. CLEANUP COMPLETED. #12255 VDC."

Remarks: "1 OUNCE ON 200 GALLONS OF WATER"

All Materials:

Site ID:	312861
Operable Unit ID:	861228
Operable Unit:	01
Material ID:	513387
Material Code:	0066A
Material Name:	unknown petroleum
Case No.:	Not reported
Material FA:	Petroleum
Quantity:	1.00
Units:	G
Recovered:	.00
Oxygenate:	Not reported

P905 **LOT 47,TAXBLOCK 198** **NY E DESIGNATION** **S108077645**
NE **343 BERGEN STREET** **N/A**
< 1/8 **BROOKLYN, NY 11217**
0.005 mi.
26 ft. **Site 2 of 7 in cluster P**

Relative:
Higher

Actual:
29 ft.

E DESIGNATION:

Tax Lot(s):	47
Tax Block:	198
Borough Code:	BK
E-No:	E-42
Effective Date:	4/1/1993
Satisfaction Date:	Not reported
Ceqr Number:	90-254K
Ulurp Number:	900580 ZMK
Zoning Map No:	16c
Description:	Underground Gasoline Storage Tanks* Testing Protocol.
Lot Remediation Date:	Not reported

J906 **LOT 45,TAXBLOCK 395** **NY E DESIGNATION** **S108470023**
NE **585 WARREN STREET** **N/A**
< 1/8 **BROOKLYN, NY 11217**
0.005 mi.
27 ft. **Site 16 of 18 in cluster J**

Relative:
Higher

Actual:
28 ft.

E DESIGNATION:

Tax Lot(s):	45
Tax Block:	395
Borough Code:	BK
E-No:	E-33
Effective Date:	10/10/1990
Satisfaction Date:	Not reported
Ceqr Number:	88-032K
Ulurp Number:	870955 ZMK
Zoning Map No:	16c
Description:	Window Wall Attenuation & Alternate Ventilation
Lot Remediation Date:	Not reported

BE907 **CON EDISON - SERVICE BOX 38701** **NY MANIFEST** **S120958944**
SE **255 1ST ST** **N/A**
< 1/8 **BROOKLYN, NY 11215**
0.005 mi.
28 ft. **Site 3 of 3 in cluster BE**

Relative:
Higher

Actual:
28 ft.

NY MANIFEST:

Country:	USA
EPA ID:	NYP004977890
Facility Status:	Not reported
Location Address 1:	255 1ST ST
Code:	BP
Location Address 2:	Not reported
Total Tanks:	Not reported
Location City:	BROOKLYN
Location State:	NY
Location Zip:	11215
Location Zip 4:	Not reported

NY MANIFEST:

EPAID:	NYP004977890
Mailing Name:	CON EDISON - SERVICE BOX 38701
Mailing Contact:	CON EDISON
Mailing Address 1:	4 IRVING PL 15TH FL NE
Mailing Address 2:	Not reported
Mailing City:	NEW YORK
Mailing State:	NY
Mailing Zip:	10003
Mailing Zip 4:	Not reported
Mailing Country:	USA
Mailing Phone:	Not reported

Click this hyperlink while viewing on your computer to access
-1 additional NY MANIFEST: record(s) in the EDR Site Report.

BH908 **ROADWAY** **NY Spills** **S103935938**
South **IFO 410 4TH AVE** **N/A**
< 1/8 **BROOKLYN, NY**
0.005 mi.
29 ft. **Site 7 of 8 in cluster BH**

Relative:
Higher

Actual:
25 ft.

SPILLS:

Spill Number/Closed Date:	9900215 / 1999-04-06
Facility ID:	9900215
Facility Type:	ER
DER Facility ID:	177623
Site ID:	214381
DEC Region:	2
Spill Cause:	Other
Spill Class:	C3
SWIS:	2401
Spill Date:	1999-04-06
Investigator:	JXZHAO
Referred To:	Not reported
Reported to Dept:	1999-04-06
CID:	252
Water Affected:	Not reported
Spill Source:	Commercial/Industrial
Spill Notifier:	DEC
Cleanup Ceased:	Not reported
Cleanup Meets Std:	False
Last Inspection:	Not reported
Recommended Penalty:	False
UST Trust:	False
Remediation Phase:	0
Date Entered In Computer:	1999-04-06
Spill Record Last Update:	1999-10-06
Spiller Name:	UNK
Spiller Company:	DANKEN AUTO PARTS
Spiller Address:	410 4TH AVE
Spiller Company:	001
Contact Name:	JOHN FITZPATRICK
DEC Memo:	"Prior to Sept, 2004 data translation this spill Lead_DEC Field was ZHAO REFERRED TO ECO"
Remarks:	"ECO WILL BE DISPATCHED TO INVESTIGATE"

All Materials:

Site ID:	214381
Operable Unit ID:	1079003
Operable Unit:	01
Material ID:	307354
Material Code:	0022
Material Name:	waste oil/used oil
Case No.:	Not reported
Material FA:	Petroleum
Quantity:	.00
Units:	G
Recovered:	.00
Oxygenate:	Not reported

BH909 **EMPTY LOT** **NY Spills** **S108763583**
South **410 4TH AVE** **N/A**
< 1/8 **BROOKLYN, NY**
0.005 mi.
29 ft. **Site 8 of 8 in cluster BH**

Relative:
Higher

Actual:
25 ft.

SPILLS:

Spill Number/Closed Date:	0705393 / 2007-11-19
Facility ID:	0705393
Facility Type:	ER
DER Facility ID:	335075
Site ID:	385695
DEC Region:	2
Spill Cause:	Human Error
Spill Class:	C4
SWIS:	2401
Spill Date:	2007-08-10
Investigator:	rmpiper
Referred To:	Not reported
Reported to Dept:	2007-08-10
CID:	408
Water Affected:	Not reported
Spill Source:	Commercial/Industrial
Spill Notifier:	Other
Cleanup Ceased:	Not reported
Cleanup Meets Std:	False
Last Inspection:	Not reported
Recommended Penalty:	False
UST Trust:	False
Remediation Phase:	0
Date Entered In Computer:	2007-08-10
Spill Record Last Update:	2007-11-19
Spiller Name:	Not reported
Spiller Company:	Not reported
Spiller Address:	Not reported
Spiller Company:	001
Contact Name:	VINNY LOVARI
DEC Memo:	"1ooo gal ust found during drilling worlk. 4-6 of gas in tank and will be vacced out. The tank will be out by monday. Follow up needed. 11/19/07- DEC Piper received UST closure report. As per report, tank and approx 43 tons of soil was removed. Soil samples revealed low levels of SVOC's and no VOC's. Based on worl to date. this spill is closed. See e-docs if warranted."
Remarks:	"WAITING ON VAC TRUCK TO PUMP OUT TANK ; UNKOWN TANK WAS THERE AND DRILL TRUCK HIT IT;"

All Materials:

Site ID:	385695
Operable Unit ID:	1142959
Operable Unit:	01
Material ID:	2133204
Material Code:	0009
Material Name:	gasoline
Case No.:	Not reported
Material FA:	Petroleum
Quantity:	Not reported
Units:	G
Recovered:	.00
Oxygenate:	Not reported

AW910 **NYSDEC** **NY MANIFEST** **1009244200**
West **30 4TH ST** **N/A**
< 1/8 **BROOKLYN, NY 11201**
0.006 mi.
30 ft. **Site 5 of 6 in cluster AW**

Relative:
Higher

Actual:
31 ft.

NY MANIFEST:

Country:	USA
EPA ID:	NYP010000271
Facility Status:	Not reported
Location Address 1:	30 4TH ST
Code:	BP
Location Address 2:	Not reported
Total Tanks:	Not reported
Location City:	BROOKLYN
Location State:	NY
Location Zip:	11201
Location Zip 4:	Not reported

NY MANIFEST:

EPAID:	NYP010000271
Mailing Name:	NYSDEC
Mailing Contact:	INNOCENZO CATANZARO
Mailing Address 1:	1 CENTRE ST RM 2444
Mailing Address 2:	Not reported
Mailing City:	NEW YORK
Mailing State:	NY
Mailing Zip:	10007
Mailing Zip 4:	Not reported
Mailing Country:	USA
Mailing Phone:	2126692254

NY MANIFEST:

Document ID:	NJA1026026
Manifest Status:	K
seq:	Not reported
Year:	1991
Trans1 State ID:	NJDEPS581
Trans2 State ID:	Not reported
Generator Ship Date:	01/25/1991
Trans1 Recv Date:	01/25/1991
Trans2 Recv Date:	/ /
TSD Site Recv Date:	01/25/1991
Part A Recv Date:	03/11/1991
Part B Recv Date:	02/15/1991
Generator EPA ID:	NYP010000271
Trans1 EPA ID:	NJD982281016
Trans2 EPA ID:	Not reported
TSDF ID 1:	NJD002200046
TSDF ID 2:	Not reported
Manifest Tracking Number:	Not reported
Import Indicator:	Not reported
Export Indicator:	Not reported
Discr Quantity Indicator:	Not reported
Discr Type Indicator:	Not reported
Discr Residue Indicator:	Not reported
Discr Partial Reject Indicator:	Not reported
Discr Full Reject Indicator:	Not reported
Manifest Ref Number:	Not reported

NYSDEC (Continued) **1009244200**

Alt Facility RCRA ID:	Not reported
Alt Facility Sign Date:	Not reported
MGMT Method Type Code:	Not reported
Waste Code:	D008 - LEAD 5.0 MG/L TCLP
Waste Code:	Not reported
Waste Code:	Not reported
Waste Code:	Not reported
Waste Code:	Not reported
Waste Code:	Not reported
Quantity:	00100
Units:	G - Gallons (liquids only)* (8.3 pounds)
Number of Containers:	002
Container Type:	DM - Metal drums, barrels
Handling Method:	B Incineration, heat recovery, burning.
Specific Gravity:	100

Click this hyperlink while viewing on your computer to access
-1 additional NY MANIFEST: record(s) in the EDR Site Report.

AH911 **TOLL BROOKLYN, LP** **NY BROWNFIELDS** **S113916457**
West **64-98 1ST ST; 82-107 1ST ST; 119-145 2ND ST;** **N/A**
< 1/8 **BROOKLYN, NY 11231**
0.006 mi.
32 ft. **Site 17 of 17 in cluster AH**

Relative: **Higher**
Actual: **19 ft.**

BROWNFIELDS:

Program:	BCP
Site Code:	348572
Acres:	3.57
HW Code:	C224116
SWIS:	2401
Town:	New York City
Record Added Date:	06/30/2005
Record Updated Date:	09/04/2008
Update By:	DMMOLOUG
Site Description:	Remediation of the site is proposed under the Brownfield Cleanup Program. The Toll Brooklyn, LP site is located in Kings County, NY and is comprised of three separate parcels, which were investigated separately between 1997 and 2005. The parcels include 363 Bond Street (Tax Block 452, Lot 1), 365 Bond Street (Tax Block 458, Lot 1) and 400 Carroll Street (Tax Block 452, Lot 15). The specific addresses listed in the BCP Application are: 64-98 1st Street; 82-107 1st Street; 119-145 2nd Street; 357-379 Bond Street; and 400-402 Carroll Street. Residential use is proposed for the Toll Brooklyn, LP site. Due to rezoning issues, the applicant withdrew their BCP application without prejudice in December 2006.
Env Problem:	Despite the termination of this project, there is an ongoing spill investigation at this site. Spill #04-07393 was referred to the DEC Region 2 spills office in Long Island City, Queens County.
Health Problem:	Not reported
Dump:	Not reported
Structure:	Not reported
Lagoon:	Not reported
Landfill:	Not reported
Pond:	Not reported
Disp Start:	Not reported
Disp Term:	Not reported

TOLL BROOKLYN, LP (Continued) **S113916457**

Lat/Long:	Not reported
Dell:	Not reported
Record Add:	Not reported
Record Upd:	Not reported
Updated By:	Not reported
Own Op:	Owner
Sub Type:	NNN
Owner Name:	C/O HARTMAN & CRAVEN, LLP
Owner Company:	CITIBANK, NA AND JOSEPH PHILLIPS
Owner Address:	488 MADISON AVENUE
Owner Addr2:	Not reported
Owner City,St,Zip:	NEW YORK, NY 10022
Owner Country:	United States of America
Own Op:	Applicant/Requestor
Sub Type:	NNN
Owner Name:	DAVID VON SPRECKELSEN
Owner Company:	TOLL BROTHERS, INC.
Owner Address:	16 COURT STREET
Owner Addr2:	SUITE 1009
Owner City,St,Zip:	BROOKLYN, NY 11201
Owner Country:	United States of America
Own Op:	On-Site Operator
Sub Type:	NNN
Owner Name:	JOHN ROMEO
Owner Company:	FIBERWAVE TECHNOLOGIES
Owner Address:	125 2ND STREET
Owner Addr2:	Not reported
Owner City,St,Zip:	BROOKLYN, NY 11231
Owner Country:	United States of America
Own Op:	On-Site Operator
Sub Type:	NNN
Owner Name:	ANDREW MARTORELLI
Owner Company:	ALL-BRITE CLEANERS
Owner Address:	123 2ND STREET
Owner Addr2:	Not reported
Owner City,St,Zip:	BROOKLYN, NY 11231
Owner Country:	United States of America
Own Op:	Owner
Sub Type:	NNN
Owner Name:	FOR 363 BOND ST PROPERTY (TAX #452-1)
Owner Company:	363 BOND STREET CORPORATION
Owner Address:	363 BOND STREET
Owner Addr2:	Not reported
Owner City,St,Zip:	BROOKLYN, NY 11231
Owner Country:	United States of America
Own Op:	Owner
Sub Type:	NNN
Owner Name:	DAVID LEFKOWITZ
Owner Company:	WOODEN BRIDGE, LLC
Owner Address:	136 HICKS STREET
Owner Addr2:	SUITE 1C
Owner City,St,Zip:	BROOKLYN, NY 1
Owner Country:	United States of America
Own Op:	On-Site Operator
Sub Type:	NNN
Owner Name:	FOR 363 BOND ST PROPERTY (TAX #452-1)
Owner Company:	FRIEDKNIT CREATIONS

TOLL BROOKLYN, LP (Continued) **S113916457**

Owner Address:	363 BOND STREET
Owner Addr2:	Not reported
Owner City,St,Zip:	BROOKLYN, NY 11231
Owner Country:	United States of America
Own Op:	On-Site Operator
Sub Type:	NNN
Owner Name:	DAVID LEFKOWITZ
Owner Company:	WOODEN BRIDGE, LLC
Owner Address:	136 HICKS STREET
Owner Addr2:	SUITE 1C
Owner City,St,Zip:	BROOKLYN, NY 1
Owner Country:	United States of America
HW Code:	Not reported
Waste Type:	Not reported
Waste Quantity:	Not reported
Waste Code:	Not reported
Crossref ID:	Not reported
Cross Ref Type Code:	Not reported
Cross Ref Type:	Not reported
Record Added Date:	Not reported
Record Updated:	Not reported
Updated By:	Not reported

BK912 **CON EDISON SERVICE BOX: 75190** **RCRA NonGen / NLR** **1016969308**
SSE **260 3RD ST FRONT OF** **NY MANIFEST** **NYP004429650**
< 1/8 **BROOKLYN, NY 11215**
0.007 mi.
35 ft. **Site 2 of 3 in cluster BK**

Relative:
Higher

Actual:
29 ft.

RCRA NonGen / NLR:

Date form received by agency:	02/28/2014
Facility name:	CON EDISON SERVICE BOX: 75190
Facility address:	260 3RD ST FRONT OF BROOKLYN, NY 11215
EPA ID:	NYP004429650
Mailing address:	IRVING PL, 15TH FL NE NEW YORK, NY 10003
Contact:	THOMAS TEELING
Contact address:	Not reported Not reported
Contact country:	Not reported
Contact telephone:	212-460-3770
Contact email:	Not reported
EPA Region:	02
Classification:	Non-Generator
Description:	Handler: Non-Generators do not presently generate hazardous waste

Handler Activities Summary:

U.S. importer of hazardous waste:	No
Mixed waste (haz. and radioactive):	No
Recycler of hazardous waste:	No
Transporter of hazardous waste:	No
Treater, storer or disposer of HW:	No
Underground injection activity:	No
On-site burner exemption:	No
Furnace exemption:	No
Used oil fuel burner:	No

CON EDISON SERVICE BOX: 75190 (Continued) **1016969308**

Used oil processor: No
User oil refiner: No
Used oil fuel marketer to burner: No
Used oil Specification marketer: No
Used oil transfer facility: No
Used oil transporter: No

Historical Generators:
Date form received by agency: 01/30/2014
Site name: CON EDISON SERVICE BOX: 75190
Classification: Conditionally Exempt Small Quantity Generator

Violation Status: No violations found

NY MANIFEST:
Country: USA
EPA ID: NYP004429650
Facility Status: Not reported
Location Address 1: 260 3RD ST
Code: BP
Location Address 2: Not reported
Total Tanks: Not reported
Location City: BROOKLYN
Location State: NY
Location Zip: 11215
Location Zip 4: Not reported

NY MANIFEST:
EPAID: NYP004429650
Mailing Name: CON EDISON
Mailing Contact: CON EDISON
Mailing Address 1: 4 IRVING PLACE
Mailing Address 2: 15TH FL
Mailing City: NEW YORK
Mailing State: NY
Mailing Zip: 10003
Mailing Zip 4: Not reported
Mailing Country: USA
Mailing Phone: Not reported

NY MANIFEST:
Document ID: Not reported
Manifest Status: Not reported
seq: Not reported
Year: 2014
Trans1 State ID: NJ0000027193
Trans2 State ID: Not reported
Generator Ship Date: 01/30/2014
Trans1 Recv Date: 01/30/2014
Trans2 Recv Date: Not reported
TSD Site Recv Date: 01/30/2014
Part A Recv Date: Not reported
Part B Recv Date: Not reported
Generator EPA ID: NYP004429650
Trans1 EPA ID: Not reported
Trans2 EPA ID: Not reported
TSDF ID 1: NJD002200046

CON EDISON SERVICE BOX: 75190 (Continued) **1016969308**

TSDF ID 2:	Not reported
Manifest Tracking Number:	011697541JJK
Import Indicator:	N
Export Indicator:	N
Discr Quantity Indicator:	N
Discr Type Indicator:	N
Discr Residue Indicator:	N
Discr Partial Reject Indicator:	N
Discr Full Reject Indicator:	N
Manifest Ref Number:	Not reported
Alt Facility RCRA ID:	Not reported
Alt Facility Sign Date:	Not reported
MGMT Method Type Code:	H110
Waste Code:	Not reported
Waste Code:	Not reported
Waste Code:	Not reported
Waste Code:	Not reported
Waste Code:	Not reported
Waste Code:	Not reported
Quantity:	500
Units:	P - Pounds
Number of Containers:	1
Container Type:	TT - Cargo tank, tank trucks
Handling Method:	T Chemical, physical, or biological treatment.
Specific Gravity:	1
Waste Code:	D008
Waste Code 1_2:	Not reported
Waste Code 1_3:	Not reported
Waste Code 1_4:	Not reported
Waste Code 1_5:	Not reported
Waste Code 1_6:	Not reported

Click this hyperlink while viewing on your computer to access
-1 additional NY MANIFEST: record(s) in the EDR Site Report.

BK913
SSE
< 1/8
0.007 mi.
35 ft.

CON EDISON SERVICE BOX: 75190
260 3RD ST FRONT OF
BROOKLYN, NY 11215

Site 3 of 3 in cluster BK

FINDS **1017394612**
ECHO **N/A**

Relative: Higher

Actual: 29 ft.

FINDS:

Registry ID: 110062936630

Environmental Interest/Information System
RCRAInfo is a national information system that supports the Resource Conservation and Recovery Act (RCRA) program through the tracking of events and activities related to facilities that generate, transport, and treat, store, or dispose of hazardous waste. RCRAInfo allows RCRA program staff to track the notification, permit, compliance, and corrective action activities required under RCRA.

Click this hyperlink while viewing on your computer to access
additional FINDS: detail in the EDR Site Report.

CON EDISON SERVICE BOX: 75190 (Continued) **1017394612**

ECHO:
Envid: 1017394612
Registry ID: 110062936630
DFR URL: http://echo.epa.gov/detailed-facility-report?fid=110062936630

T914 **CON EDISON** **FINDS** **1018391334**
East **664 DEGRAW ST** **ECHO** **N/A**
< 1/8 **BROOKLYN, NY 11217**
0.007 mi.
36 ft. **Site 18 of 21 in cluster T**

Relative: Higher

Actual: 29 ft.

FINDS:

Registry ID: 110069647216

Environmental Interest/Information System
RCRAInfo is a national information system that supports the Resource Conservation and Recovery Act (RCRA) program through the tracking of events and activities related to facilities that generate, transport, and treat, store, or dispose of hazardous waste. RCRAInfo allows RCRA program staff to track the notification, permit, compliance, and corrective action activities required under RCRA.

Click this hyperlink while viewing on your computer to access additional FINDS: detail in the EDR Site Report.

ECHO:
Envid: 1018391334
Registry ID: 110069647216
DFR URL: http://echo.epa.gov/detailed-facility-report?fid=110069647216

T915 **CON EDISON** **NY MANIFEST** **S118090559**
East **664 DEGRAW ST** **N/A**
< 1/8 **BROOKLYN, NY 11217**
0.007 mi.
36 ft. **Site 19 of 21 in cluster T**

Relative: Higher

Actual: 29 ft.

NY MANIFEST:
Country: USA
EPA ID: NYP004781910
Facility Status: Not reported
Location Address 1: 664 DEGRAW ST
Code: BP
Location Address 2: SB 13570
Total Tanks: Not reported
Location City: BROOKLYN
Location State: NY
Location Zip: 11217
Location Zip 4: Not reported

NY MANIFEST:
EPAID: NYP004781910
Mailing Name: CON EDISON
Mailing Contact: DENNIS HUACON
Mailing Address 1: 4 IRVING PL 15TH FL

CON EDISON (Continued) **S118090559**

Mailing Address 2:	Not reported
Mailing City:	NEW YORK
Mailing State:	NY
Mailing Zip:	10003
Mailing Zip 4:	Not reported
Mailing Country:	USA
Mailing Phone:	2124603770

NY MANIFEST:

Document ID:	Not reported
Manifest Status:	Not reported
seq:	Not reported
Year:	2015
Trans1 State ID:	NJD003812047
Trans2 State ID:	NJD003812047
Generator Ship Date:	05/12/2015
Trans1 Recv Date:	05/12/2015
Trans2 Recv Date:	05/15/2015
TSD Site Recv Date:	05/15/2015
Part A Recv Date:	Not reported
Part B Recv Date:	Not reported
Generator EPA ID:	NYP004781910
Trans1 EPA ID:	Not reported
Trans2 EPA ID:	Not reported
TSDF ID 1:	NJD991291105
TSDF ID 2:	Not reported
Manifest Tracking Number:	002624178GBF
Import Indicator:	N
Export Indicator:	N
Discr Quantity Indicator:	N
Discr Type Indicator:	N
Discr Residue Indicator:	N
Discr Partial Reject Indicator:	N
Discr Full Reject Indicator:	N
Manifest Ref Number:	Not reported
Alt Facility RCRA ID:	Not reported
Alt Facility Sign Date:	Not reported
MGMT Method Type Code:	H110
Waste Code:	Not reported
Waste Code:	Not reported
Waste Code:	Not reported
Waste Code:	Not reported
Waste Code:	Not reported
Waste Code:	Not reported
Quantity:	50
Units:	P - Pounds
Number of Containers:	1
Container Type:	TT - Cargo tank, tank trucks
Handling Method:	T Chemical, physical, or biological treatment.
Specific Gravity:	1
Waste Code:	D008
Waste Code 1_2:	Not reported
Waste Code 1_3:	Not reported
Waste Code 1_4:	Not reported
Waste Code 1_5:	Not reported
Waste Code 1_6:	Not reported

CON EDISON (Continued) **S118090559**

Country:	USA
EPA ID:	NYP004856769
Facility Status:	Not reported
Location Address 1:	664 DEGRAW ST
Code:	BP
Location Address 2:	SB 13570
Total Tanks:	Not reported
Location City:	BROOKLYN
Location State:	NY
Location Zip:	Not reported
Location Zip 4:	Not reported

NY MANIFEST:

EPAID:	NYP004856769
Mailing Name:	CON EDISON
Mailing Contact:	DENNIS HUACON
Mailing Address 1:	4 IRVING PL 15TH FL
Mailing Address 2:	Not reported
Mailing City:	NEW YORK
Mailing State:	NY
Mailing Zip:	10003
Mailing Zip 4:	Not reported
Mailing Country:	USA
Mailing Phone:	2124603770

NY MANIFEST:

Document ID:	Not reported
Manifest Status:	Not reported
seq:	Not reported
Year:	2015
Trans1 State ID:	NJD003812047
Trans2 State ID:	Not reported
Generator Ship Date:	10/20/2015
Trans1 Recv Date:	10/20/2015
Trans2 Recv Date:	Not reported
TSD Site Recv Date:	10/20/2015
Part A Recv Date:	Not reported
Part B Recv Date:	Not reported
Generator EPA ID:	NYP004856769
Trans1 EPA ID:	Not reported
Trans2 EPA ID:	Not reported
TSDF ID 1:	NJD991291105
TSDF ID 2:	Not reported
Manifest Tracking Number:	002622121GBF
Import Indicator:	N
Export Indicator:	N
Discr Quantity Indicator:	N
Discr Type Indicator:	N
Discr Residue Indicator:	N
Discr Partial Reject Indicator:	N
Discr Full Reject Indicator:	N
Manifest Ref Number:	Not reported
Alt Facility RCRA ID:	Not reported
Alt Facility Sign Date:	Not reported
MGMT Method Type Code:	H110
Waste Code:	Not reported
Waste Code:	Not reported

CON EDISON (Continued) **S118090559**

Waste Code:	Not reported
Waste Code:	Not reported
Waste Code:	Not reported
Waste Code:	Not reported
Quantity:	50
Units:	G - Gallons (liquids only)* (8.3 pounds)
Number of Containers:	1
Container Type:	TT - Cargo tank, tank trucks
Handling Method:	T Chemical, physical, or biological treatment.
Specific Gravity:	1
Waste Code:	D008
Waste Code 1_2:	Not reported
Waste Code 1_3:	Not reported
Waste Code 1_4:	Not reported
Waste Code 1_5:	Not reported
Waste Code 1_6:	Not reported

Click this hyperlink while viewing on your computer to access
-1 additional NY MANIFEST: record(s) in the EDR Site Report.

T916 **CON EDISON** **NJ MANIFEST** **S120671714**
East **664 DEGRAW ST** **N/A**
< 1/8 **BROOKLYN, NY 11217**
0.007 mi.
36 ft. **Site 20 of 21 in cluster T**

Relative:
Higher

Actual:
29 ft.

NJ MANIFEST:

EPA Id:	NYP004781910
Mail Address:	IRVING PL 15TH FL NE
Mail City/State/Zip:	NEW YORK, NY 10003
Facility Phone:	Not reported
Emergency Phone:	Not reported
Contact:	THOMAS TEELING
Comments:	Not reported
SIC Code:	Not reported
County:	NY047
Municipal:	Not reported
Previous EPA Id:	Not reported
Gen Flag:	Not reported
Trans Flag:	Not reported
TSDF Flag:	Not reported
Name Change:	Not reported
Date Change:	Not reported

Manifest:

Manifest Number:	002624178GBF
EPA ID:	NYP004781910
Date Shipped:	5/12/2015
TSDF EPA ID:	NJD991291105
Transporter EPA ID:	NJD003812047
Transporter 2 EPA ID:	Not reported
Transporter 3 EPA ID:	Not reported
Transporter 4 EPA ID:	Not reported
Transporter 5 EPA ID:	Not reported
Transporter 6 EPA ID:	Not reported
Transporter 7 EPA ID:	Not reported
Transporter 8 EPA ID:	Not reported

CON EDISON (Continued) **S120671714**

Transporter 9 EPA ID:	Not reported
Transporter 10 EPA ID:	Not reported
Date Trans1 Transported Waste:	Not reported
Date Trans2 Transported Waste:	Not reported
Date Trans3 Transported Waste:	Not reported
Date Trans4 Transported Waste:	Not reported
Date Trans5 Transported Waste:	Not reported
Date Trans6 Transported Waste:	Not reported
Date Trans7 Transported Waste:	Not reported
Date Trans8 Transported Waste:	Not reported
Date Trans9 Transported Waste:	Not reported
Date Trans10 Transported Waste:	Not reported
Date TSDF Received Waste:	Not reported
TSDF EPA Facility Name:	Not reported
QTY Units:	Not reported
Transporter SEQ ID:	Not reported
Transporter-1 Date:	Not reported
Waste SEQ ID:	Not reported
Waste Type Code 2:	Not reported
Waste Type Code 3:	Not reported
Waste Type Code 4:	Not reported
Waste Type Code 5:	Not reported
Waste Type Code 6:	Not reported
Date Accepted:	Not reported
Manifest Discrepancy Type:	Not reported
Data Entry Number:	Not reported
Was Load Rejected:	NEW YORK, NY 10003
Reason Load Was Rejected:	Not reported

T917 **CON EDISON** **RCRA NonGen / NLR** **1019903138**
East **664 DEGRAW ST** **NYP004781910**
< 1/8 **BROOKLYN, NY 11217**
0.007 mi.
36 ft. **Site 21 of 21 in cluster T**

Relative:
Higher

Actual:
29 ft.

RCRA NonGen / NLR:

Date form received by agency:	05/12/2015
Facility name:	CON EDISON
Facility address:	664 DEGRAW ST BROOKLYN, NY 11217
EPA ID:	NYP004781910
Mailing address:	IRVING PL 15TH FL NE NEW YORK, NY 10003
Contact:	THOMAS TEELING
Contact address:	Not reported Not reported
Contact country:	Not reported
Contact telephone:	212-460-3770
Contact email:	Not reported
EPA Region:	02
Classification:	Non-Generator
Description:	Handler: Non-Generators do not presently generate hazardous waste

Handler Activities Summary:

U.S. importer of hazardous waste:	No

CON EDISON (Continued) **1019903138**

Mixed waste (haz. and radioactive):	No
Recycler of hazardous waste:	No
Transporter of hazardous waste:	No
Treater, storer or disposer of HW:	No
Underground injection activity:	No
On-site burner exemption:	No
Furnace exemption:	No
Used oil fuel burner:	No
Used oil processor:	No
User oil refiner:	No
Used oil fuel marketer to burner:	No
Used oil Specification marketer:	No
Used oil transfer facility:	No
Used oil transporter:	No

Historical Generators:

Date form received by agency:	05/12/2015
Site name:	CON EDISON
Classification:	Small Quantity Generator
Violation Status:	No violations found

BS918 **LOT 32,TAXBLOCK 5008** **NY E DESIGNATION** **S113453085**
SSW **150-15 NORTHERN BOULEVARD** **N/A**
< 1/8 **QUEENS, NY**
0.007 mi.
37 ft. **Site 1 of 27 in cluster BS**

Relative: **Higher**
Actual: **51 ft.**

E DESIGNATION:

Tax Lot(s):	32
Tax Block:	5008
Borough Code:	Not reported
E-No:	E-15
Effective Date:	3/30/1989
Satisfaction Date:	Not reported
Ceqr Number:	88-037Q
Ulurp Number:	880142 ZMQ
Zoning Map No:	10c
Description:	Window Wall Attenuation & Alternate Ventilation
Lot Remediation Date:	Not reported

P919 **J & I MAINT CORP.** **NY UST** **U004077290**
NE **341 BERGEN STREET** **N/A**
< 1/8 **BROOKLYN, NY 11217**
0.007 mi.
39 ft. **Site 3 of 7 in cluster P**

Relative: **Higher**
Actual: **29 ft.**

UST:

Id/Status:	2-247685 / Active
Program Type:	PBS
Region:	STATE
DEC Region:	2
Expiration Date:	10/23/2022
UTM X:	586215.80625
UTM Y:	4504000.14206
Site Type:	Other

J & I MAINT CORP. (Continued) **U004077290**

Affiliation Records:

Site Id:	9749
Affiliation Type:	Facility Owner
Company Name:	J & I MAINTENANCE CORP.
Contact Type:	OWNER
Contact Name:	WARREN PROSKY
Address1:	341 BERGEN STREET
Address2:	Not reported
City:	BROOKLYN
State:	NY
Zip Code:	11217
Country Code:	001
Phone:	(718) 858-3539
EMail:	Not reported
Fax Number:	Not reported
Modified By:	DAFRANCI
Date Last Modified:	2017-10-24

Site Id:	9749
Affiliation Type:	Mail Contact
Company Name:	J & I MAINTENANCE CORP.
Contact Type:	Not reported
Contact Name:	WARREN PROSKY
Address1:	341 BERGEN STREET
Address2:	Not reported
City:	BROOKLYN
State:	NY
Zip Code:	11217
Country Code:	001
Phone:	(718) 858-3502
EMail:	Not reported
Fax Number:	Not reported
Modified By:	NRLOMBAR
Date Last Modified:	2004-12-22

Site Id:	9749
Affiliation Type:	Facility Operator
Company Name:	J & I MAINT CORP
Contact Type:	Not reported
Contact Name:	WARREN PROSKY
Address1:	Not reported
Address2:	Not reported
City:	Not reported
State:	NN
Zip Code:	Not reported
Country Code:	001
Phone:	(718) 858-3502
EMail:	Not reported
Fax Number:	Not reported
Modified By:	NRLOMBAR
Date Last Modified:	2004-12-22

Site Id:	9749
Affiliation Type:	Emergency Contact
Company Name:	J & I MAINTENANCE CORP.
Contact Type:	Not reported
Contact Name:	WARREN PROSKY

J & I MAINT CORP. (Continued) **U004077290**

Address1:	Not reported
Address2:	Not reported
City:	Not reported
State:	NN
Zip Code:	Not reported
Country Code:	999
Phone:	(718) 858-3539
EMail:	Not reported
Fax Number:	Not reported
Modified By:	NRLOMBAR
Date Last Modified:	2004-12-22

Tank Info:

Tank Number:	002
Tank ID:	25487
Tank Status:	Closed - Removed
Material Name:	Closed - Removed
Capacity Gallons:	4000
Install Date:	09/01/1982
Date Tank Closed:	06/01/2000
Registered:	True
Tank Location:	Underground
Tank Type:	Steel/carbon steel
Material Code:	0009
Common Name of Substance:	Gasoline
Tightness Test Method:	20
Date Test:	12/01/1995
Next Test Date:	Not reported
Pipe Model:	Not reported
Modified By:	TRANSLAT
Last Modified:	04/14/2017

Equipment Records:

H00 - Tank Leak Detection - None
I00 - Overfill - None
B00 - Tank External Protection - None
C00 - Pipe Location - No Piping
D02 - Pipe Type - Galvanized Steel
F00 - Pipe External Protection - None
G00 - Tank Secondary Containment - None
J02 - Dispenser - Suction Dispenser
A00 - Tank Internal Protection - None

Tank Number:	003
Tank ID:	25488
Tank Status:	Closed - Removed
Material Name:	Closed - Removed
Capacity Gallons:	4000
Install Date:	09/01/1982
Date Tank Closed:	06/01/2000
Registered:	True
Tank Location:	Underground
Tank Type:	Steel/carbon steel
Material Code:	0009

J & I MAINT CORP. (Continued) **U004077290**

Common Name of Substance: Gasoline

Tightness Test Method: 20
Date Test: 12/01/1995
Next Test Date: Not reported
Pipe Model: Not reported
Modified By: TRANSLAT
Last Modified: 04/14/2017

Equipment Records:

H00 - Tank Leak Detection - None
I00 - Overfill - None
B00 - Tank External Protection - None
C00 - Pipe Location - No Piping
D02 - Pipe Type - Galvanized Steel
F00 - Pipe External Protection - None
A00 - Tank Internal Protection - None
G00 - Tank Secondary Containment - None
J02 - Dispenser - Suction Dispenser

P920 **J & I MAINTENANCE-341 BERGEN ST** **FINDS** **1007813791**
NE **341 BERGEN ST** **N/A**
< 1/8 **BROOKLYN, NY 11217**
0.007 mi.
39 ft. **Site 4 of 7 in cluster P**

Relative:
Higher

Actual:
29 ft.

FINDS:

Registry ID: 110019763380

Environmental Interest/Information System
FIS (New York - Facility Information System) is New York's Department of Environmental Conservation (DEC) information system for tracking environmental facility information found across the State.

Click this hyperlink while viewing on your computer to access additional FINDS: detail in the EDR Site Report.

P921 **341 BERGEN ST** **NY LTANKS** **S102663561**
NE **341 BERGEN ST** **N/A**
< 1/8 **BROOKLYN, NY**
0.007 mi.
39 ft. **Site 5 of 7 in cluster P**

Relative:
Higher

Actual:
29 ft.

LTANKS:

Spill Number/Closed Date: 9706573 / 1998-04-30
Facility ID: 9706573
Site ID: 66262
Spill Date: 1997-09-02
Spill Cause: Tank Overfill
Spill Source: Commercial Vehicle
Spill Class: C3
Cleanup Ceased: Not reported
SWIS: 2401
Investigator: KSTANG
Referred To: Not reported

341 BERGEN ST (Continued) **S102663561**

Reported to Dept:	1997-09-02
CID:	297
Water Affected:	Not reported
Spill Notifier:	Responsible Party
Last Inspection:	Not reported
Recommended Penalty:	False
Meets Standard:	False
UST Involvement:	False
Remediation Phase:	0
Date Entered In Computer:	1997-09-02
Spill Record Last Update:	1998-05-14
Spiller Name:	LEON SZUSTERMAN
Spiller Company:	LEONETTE TRUCKING
Spiller Address:	389 MELROSE ST
Spiller County:	001
Spiller Contact:	LEON SZUSTERMAN
Spiller Phone:	(718) 417-7741
Spiller Extention:	Not reported
DEC Region:	2
DER Facility ID:	63476
DEC Memo:	"Prior to Sept, 2004 data translation this spill Lead_DEC Field was TANG CALLED LEON SZUSTERMAN, BEEPER# 917 949-1781. HE CALLED BACK, SAID THAT IT WAS A FEW GALLONS (2-3 GAL.) SPILL FROM THE STICKLINE WHEN TANK WAS OVERFILLED HAS BEEN CONTAINED AND CLEANED UP W/SPEEDY DRY. REFER TO DEP. IWCS FOR POSSIBLE ENFORCEMENT."
Remarks:	"DRIVER WAS FILLING AN OUTSIDE TANK TO A TAXI SERVICE AND OVERFILLED THE TANK - FDNY ON SCENE AND SPILL HAS BEEN CONTAINED"

All Materials:

Site ID:	66262
Operable Unit ID:	1052802
Operable Unit:	01
Material ID:	332162
Material Code:	0009
Material Name:	gasoline
Case No.:	Not reported
Material FA:	Petroleum
Quantity:	20.00
Units:	G
Recovered:	.00
Oxygenate:	Not reported

P922 **J & I MAINT CORP.** **NY AST** **U003074628**
NE **341 BERGEN STREET** **N/A**
< 1/8 **BROOKLYN, NY 11217**
0.007 mi.
39 ft. **Site 6 of 7 in cluster P**

Relative:
Higher

Actual:
29 ft.

AST:

Region:	STATE
DEC Region:	2
Site Status:	Active
Facility Id:	2-247685
Program Type:	PBS
UTM X:	586215.80625
UTM Y:	4504000.14206
Expiration Date:	10/23/2022

J & I MAINT CORP. (Continued) **U003074628**

Site Type: Other

Affiliation Records:

Site Id: 9749
Affiliation Type: Facility Owner
Company Name: J & I MAINTENANCE CORP.
Contact Type: OWNER
Contact Name: WARREN PROSKY
Address1: 341 BERGEN STREET
Address2: Not reported
City: BROOKLYN
State: NY
Zip Code: 11217
Country Code: 001
Phone: (718) 858-3539
EMail: Not reported
Fax Number: Not reported
Modified By: DAFRANCI
Date Last Modified: 2017-10-24

Site Id: 9749
Affiliation Type: Mail Contact
Company Name: J & I MAINTENANCE CORP.
Contact Type: Not reported
Contact Name: WARREN PROSKY
Address1: 341 BERGEN STREET
Address2: Not reported
City: BROOKLYN
State: NY
Zip Code: 11217
Country Code: 001
Phone: (718) 858-3502
EMail: Not reported
Fax Number: Not reported
Modified By: NRLOMBAR
Date Last Modified: 2004-12-22

Site Id: 9749
Affiliation Type: Facility Operator
Company Name: J & I MAINT CORP
Contact Type: Not reported
Contact Name: WARREN PROSKY
Address1: Not reported
Address2: Not reported
City: Not reported
State: NN
Zip Code: Not reported
Country Code: 001
Phone: (718) 858-3502
EMail: Not reported
Fax Number: Not reported
Modified By: NRLOMBAR
Date Last Modified: 2004-12-22

Site Id: 9749
Affiliation Type: Emergency Contact
Company Name: J & I MAINTENANCE CORP.
Contact Type: Not reported

J & I MAINT CORP. (Continued) **U003074628**

Contact Name:	WARREN PROSKY
Address1:	Not reported
Address2:	Not reported
City:	Not reported
State:	NN
Zip Code:	Not reported
Country Code:	999
Phone:	(718) 858-3539
EMail:	Not reported
Fax Number:	Not reported
Modified By:	NRLOMBAR
Date Last Modified:	2004-12-22

Tank Info:

Tank Number:	001
Tank Id:	25486
Material Code:	0009
Common Name of Substance:	Gasoline

Equipment Records:

B00 - Tank External Protection - None
C00 - Pipe Location - No Piping
D02 - Pipe Type - Galvanized Steel
F00 - Pipe External Protection - None
A00 - Tank Internal Protection - None
H00 - Tank Leak Detection - None
I00 - Overfill - None
G00 - Tank Secondary Containment - None
J02 - Dispenser - Suction Dispenser

Tank Location:	Partially buried tank (tank with 10% or more below ground).... Tank is less than 90% above grade, partially buried.
Tank Type:	Steel/Carbon Steel/Iron
Tank Status:	Closed - Removed
Pipe Model:	Not reported
Install Date:	09/01/1982
Capacity Gallons:	4000
Tightness Test Method:	20
Date Test:	12/01/1995
Next Test Date:	Not reported
Date Tank Closed:	06/01/2000
Register:	True
Modified By:	TRANSLAT
Last Modified:	04/14/2017
Material Name:	gasoline

Tank Number:	004
Tank Id:	50501
Material Code:	0013
Common Name of Substance:	Lube Oil

Equipment Records:

D00 - Pipe Type - No Piping
J00 - Dispenser - None
B00 - Tank External Protection - None

J & I MAINT CORP. (Continued) **U003074628**

C00 - Pipe Location - No Piping
F00 - Pipe External Protection - None
A00 - Tank Internal Protection - None
G00 - Tank Secondary Containment - None
H00 - Tank Leak Detection - None
I00 - Overfill - None

Tank Location:	Aboveground - contact with soil.... Tank bottom rests on soil, allowing no visual inspection.
Tank Type:	Steel/Carbon Steel/Iron
Tank Status:	In Service
Pipe Model:	Not reported
Install Date:	09/01/1982
Capacity Gallons:	275
Tightness Test Method:	NN
Date Test:	Not reported
Next Test Date:	Not reported
Date Tank Closed:	Not reported
Register:	True
Modified By:	TRANSLAT
Last Modified:	04/14/2017
Material Name:	lube oil

Tank Number:	005
Tank Id:	50502
Material Code:	0013
Common Name of Substance:	Lube Oil

Equipment Records:

H00 - Tank Leak Detection - None
I00 - Overfill - None
D00 - Pipe Type - No Piping
J00 - Dispenser - None
G00 - Tank Secondary Containment - None
B00 - Tank External Protection - None
C00 - Pipe Location - No Piping
F00 - Pipe External Protection - None
A00 - Tank Internal Protection - None

Tank Location:	Aboveground - contact with soil.... Tank bottom rests on soil, allowing no visual inspection.
Tank Type:	Steel/Carbon Steel/Iron
Tank Status:	In Service
Pipe Model:	Not reported
Install Date:	09/01/1982
Capacity Gallons:	275
Tightness Test Method:	NN
Date Test:	Not reported
Next Test Date:	Not reported
Date Tank Closed:	Not reported
Register:	True
Modified By:	TRANSLAT
Last Modified:	04/14/2017
Material Name:	lube oil

Tank Number:	006
Tank Id:	50503

J & I MAINT CORP. (Continued) **U003074628**

Material Code: 0013
Common Name of Substance: Lube Oil

Equipment Records:
J00 - Dispenser - None
D00 - Pipe Type - No Piping
H00 - Tank Leak Detection - None
I00 - Overfill - None
B00 - Tank External Protection - None
C00 - Pipe Location - No Piping
F00 - Pipe External Protection - None
A00 - Tank Internal Protection - None
G00 - Tank Secondary Containment - None

Tank Location: Aboveground - contact with soil.... Tank bottom rests on soil, allowing no visual inspection.
Tank Type: Steel/Carbon Steel/Iron
Tank Status: In Service
Pipe Model: Not reported
Install Date: 09/01/1982
Capacity Gallons: 275
Tightness Test Method: NN
Date Test: Not reported
Next Test Date: Not reported
Date Tank Closed: Not reported
Register: True
Modified By: TRANSLAT
Last Modified: 04/14/2017
Material Name: lube oil

Tank Number: 1
Tank Id: 181236
Material Code: 0022
Common Name of Substance: Waste Oil/Used Oil

Equipment Records:
E00 - Piping Secondary Containment - None
H00 - Tank Leak Detection - None
C00 - Pipe Location - No Piping
F00 - Pipe External Protection - None
I04 - Overfill - Product Level Gauge (A/G)
J00 - Dispenser - None
K00 - Spill Prevention - None
A00 - Tank Internal Protection - None
B01 - Tank External Protection - Painted/Asphalt Coating
L00 - Piping Leak Detection - None
D00 - Pipe Type - No Piping
G02 - Tank Secondary Containment - Vault (w/access)

Tank Location: Aboveground - on saddles, legs, racks, etc.... Tank bottom is elevated above grade or tank pad, allowing visual inspection.
Tank Type: Steel/Carbon Steel/Iron
Tank Status: In Service
Pipe Model: Not reported
Install Date: 03/07/2009
Capacity Gallons: 275
Tightness Test Method: NN

J & I MAINT CORP. (Continued) **U003074628**

Date Test:	Not reported
Next Test Date:	Not reported
Date Tank Closed:	Not reported
Register:	True
Modified By:	KAKYER
Last Modified:	04/14/2017
Material Name:	waste oil/used oil

P923 **J & I MAINTENANCE-341 BERGEN ST** **NY AIRS** **S121488796**
NE **341 BERGEN ST** **N/A**
< 1/8 **BROOKLYN, NY 11217**
0.007 mi.
39 ft. **Site 7 of 7 in cluster P**

Relative: **Higher**
Actual: **29 ft.**

AIRS:

Permit Type:	AFR
Permit Status:	Issued
Issue Date:	06/12/2013
Expiration Date:	06/11/2023
County Fips:	Not reported
DEC Id:	2610300135
Emission Unit Id:	Not reported
Process Id:	Not reported
Contaminant Name/cas:	Not reported
Epa Control Code:	Not reported
Contol Eff:	Not reported
Emissions:	Not reported
Unit:	Not reported
Auth Type Code:	2
Latitude:	Not reported
Longitude:	Not reported

Permit Type:	AFR
Permit Status:	Expired
Issue Date:	11/10/2005
Expiration Date:	06/12/2013
County Fips:	Not reported
DEC Id:	2610300135
Emission Unit Id:	Not reported
Process Id:	Not reported
Contaminant Name/cas:	Not reported
Epa Control Code:	Not reported
Contol Eff:	Not reported
Emissions:	Not reported
Unit:	Not reported
Auth Type Code:	7
Latitude:	Not reported
Longitude:	Not reported

BO924 **CON EDISON SERVICE BOX: 52823** **FINDS** **1016895061**
SSW **219 13TH ST** **ECHO** **N/A**
< 1/8 **BROOKLYN, NY 11215**
0.007 mi.
39 ft. **Site 11 of 13 in cluster BO**

Relative:
Higher

Actual:
51 ft.

FINDS:

Registry ID: 110060194980

Environmental Interest/Information System
RCRAInfo is a national information system that supports the Resource Conservation and Recovery Act (RCRA) program through the tracking of events and activities related to facilities that generate, transport, and treat, store, or dispose of hazardous waste. RCRAInfo allows RCRA program staff to track the notification, permit, compliance, and corrective action activities required under RCRA.

Click this hyperlink while viewing on your computer to access additional FINDS: detail in the EDR Site Report.

ECHO:

Envid:	1016895061
Registry ID:	110060194980
DFR URL:	http://echo.epa.gov/detailed-facility-report?fid=110060194980

BO925 **CON EDISON SERVICE BOX: 52823** **RCRA NonGen / NLR** **1016966438**
SSW **219 13TH ST** **NY MANIFEST** **NYP004392874**
< 1/8 **BROOKLYN, NY 11215**
0.007 mi.
39 ft. **Site 12 of 13 in cluster BO**

Relative:
Higher

Actual:
51 ft.

RCRA NonGen / NLR:

Date form received by agency:	12/18/2013
Facility name:	CON EDISON SERVICE BOX: 52823
Facility address:	219 13TH ST BROOKLYN, NY 11215
EPA ID:	NYP004392874
Mailing address:	IRVING PL, 15TH FL NE NEW YORK, NY 10003
Contact:	THOMAS TEELING
Contact address:	Not reported Not reported
Contact country:	Not reported
Contact telephone:	212-460-3770
Contact email:	Not reported
EPA Region:	02
Classification:	Non-Generator
Description:	Handler: Non-Generators do not presently generate hazardous waste

Handler Activities Summary:

U.S. importer of hazardous waste:	No
Mixed waste (haz. and radioactive):	No
Recycler of hazardous waste:	No
Transporter of hazardous waste:	No
Treater, storer or disposer of HW:	No
Underground injection activity:	No
On-site burner exemption:	No

CON EDISON SERVICE BOX: 52823 (Continued) **1016966438**

Furnace exemption: No
Used oil fuel burner: No
Used oil processor: No
User oil refiner: No
Used oil fuel marketer to burner: No
Used oil Specification marketer: No
Used oil transfer facility: No
Used oil transporter: No

Historical Generators:
Date form received by agency: 11/18/2013
Site name: CON EDISON SERVICE BOX: 52823
Classification: Conditionally Exempt Small Quantity Generator

Violation Status: No violations found

NY MANIFEST:
Country: USA
EPA ID: NYP004392874
Facility Status: Not reported
Location Address 1: 219 13TH ST
Code: BP
Location Address 2: SB52823
Total Tanks: Not reported
Location City: BROOKLYN
Location State: NY
Location Zip: 11215
Location Zip 4: Not reported

NY MANIFEST:
EPAID: NYP004392874
Mailing Name: CON EDISON
Mailing Contact: CON EDISON
Mailing Address 1: 4 IRVING PLACE
Mailing Address 2: 15TH FL
Mailing City: NEW YORK
Mailing State: NY
Mailing Zip: 10003
Mailing Zip 4: Not reported
Mailing Country: USA
Mailing Phone: Not reported

NY MANIFEST:
Document ID: Not reported
Manifest Status: Not reported
seq: Not reported
Year: 2013
Trans1 State ID: NJD003812047
Trans2 State ID: Not reported
Generator Ship Date: 11/18/2013
Trans1 Recv Date: 11/18/2013
Trans2 Recv Date: Not reported
TSD Site Recv Date: 11/18/2013
Part A Recv Date: Not reported
Part B Recv Date: Not reported
Generator EPA ID: NYP004392874
Trans1 EPA ID: Not reported

CON EDISON SERVICE BOX: 52823 (Continued) **1016966438**

Trans2 EPA ID:	Not reported
TSDF ID 1:	NJD991291105
TSDF ID 2:	Not reported
Manifest Tracking Number:	002298728GBF
Import Indicator:	N
Export Indicator:	N
Discr Quantity Indicator:	N
Discr Type Indicator:	N
Discr Residue Indicator:	N
Discr Partial Reject Indicator:	N
Discr Full Reject Indicator:	N
Manifest Ref Number:	Not reported
Alt Facility RCRA ID:	Not reported
Alt Facility Sign Date:	Not reported
MGMT Method Type Code:	H110
Waste Code:	Not reported
Waste Code:	Not reported
Waste Code:	Not reported
Waste Code:	Not reported
Waste Code:	Not reported
Waste Code:	Not reported
Quantity:	40
Units:	G - Gallons (liquids only)* (8.3 pounds)
Number of Containers:	1
Container Type:	TT - Cargo tank, tank trucks
Handling Method:	T Chemical, physical, or biological treatment.
Specific Gravity:	1
Waste Code:	D008
Waste Code 1_2:	Not reported
Waste Code 1_3:	Not reported
Waste Code 1_4:	Not reported
Waste Code 1_5:	Not reported
Waste Code 1_6:	Not reported

Click this hyperlink while viewing on your computer to access
-1 additional NY MANIFEST: record(s) in the EDR Site Report.

BB926 **JOEL MARK CABINET MAKERS INC** **FINDS** **1007810518**
SSW **230 3RD STREET** **N/A**
< 1/8 **BROOKLYN, NY 11215**
0.008 mi.
40 ft. **Site 12 of 25 in cluster BB**

Relative:
Higher

Actual:
12 ft.

FINDS:

Registry ID: 110019730576

Environmental Interest/Information System
FIS (New York - Facility Information System) is New York's Department of Environmental Conservation (DEC) information system for tracking environmental facility information found across the State.

Click this hyperlink while viewing on your computer to access
additional FINDS: detail in the EDR Site Report.

BO927 **GEM PROPERTY, LLC** **NY AST** **U003395525**
SSW **219 13TH STREET** **N/A**
< 1/8 **NEW YORK, NY 11215**
0.008 mi.
40 ft. **Site 13 of 13 in cluster BO**

Relative:
Higher

Actual:
51 ft.

AST:

Region:	STATE
DEC Region:	2
Site Status:	Active
Facility Id:	2-600052
Program Type:	PBS
UTM X:	585359.16607
UTM Y:	4502366.90584
Expiration Date:	10/30/2017
Site Type:	Apartment Building/Office Building

Affiliation Records:

Site Id:	22039
Affiliation Type:	Facility Owner
Company Name:	GEM PROPERTY LLC
Contact Type:	CO-OWNERS
Contact Name:	JANE CUNNEEN
Address1:	358 OLD FARMINDALE RD
Address2:	Not reported
City:	W. BABYLON
State:	NY
Zip Code:	11704
Country Code:	001
Phone:	(718) 833-0396
EMail:	Not reported
Fax Number:	Not reported
Modified By:	KAKYER
Date Last Modified:	2012-11-21

Site Id:	22039
Affiliation Type:	Mail Contact
Company Name:	GEM PROPERTY LLC
Contact Type:	Not reported
Contact Name:	JANE CUNNEEN
Address1:	358 OLD FARMINDALE RD
Address2:	Not reported
City:	W. BABYLON
State:	NY
Zip Code:	11704
Country Code:	001
Phone:	(631) 793-4767
EMail:	DJTT358@GMAIL.COM
Fax Number:	Not reported
Modified By:	KAKYER
Date Last Modified:	2012-11-21

Site Id:	22039
Affiliation Type:	Facility Operator
Company Name:	GEM PROPERTY, LLC
Contact Type:	Not reported
Contact Name:	STUART BAILEY
Address1:	Not reported
Address2:	Not reported
City:	Not reported

GEM PROPERTY, LLC (Continued) **U003395525**

State: NN
Zip Code: Not reported
Country Code: 001
Phone: (917) 292-2765
EMail: Not reported
Fax Number: Not reported
Modified By: KAKYER
Date Last Modified: 2012-11-21

Site Id: 22039
Affiliation Type: Emergency Contact
Company Name: GEM PROPERTY LLC
Contact Type: Not reported
Contact Name: JANE CUNNEEN
Address1: Not reported
Address2: Not reported
City: Not reported
State: NN
Zip Code: Not reported
Country Code: 999
Phone: (631) 661-3369
EMail: Not reported
Fax Number: Not reported
Modified By: KAKYER
Date Last Modified: 2012-11-21

Tank Info:

Tank Number: 001
Tank Id: 41196
Material Code: 0001
Common Name of Substance: #2 Fuel Oil (On-Site Consumption)

Equipment Records:

A00 - Tank Internal Protection - None
D01 - Pipe Type - Steel/Carbon Steel/Iron
K00 - Spill Prevention - None
I04 - Overfill - Product Level Gauge (A/G)
B00 - Tank External Protection - None
F00 - Pipe External Protection - None
E00 - Piping Secondary Containment - None
L09 - Piping Leak Detection - Exempt Suction Piping
G03 - Tank Secondary Containment - Vault (w/o access)
H00 - Tank Leak Detection - None
I05 - Overfill - Vent Whistle
C03 - Pipe Location - Aboveground/Underground Combination
J02 - Dispenser - Suction Dispenser

Tank Location: Aboveground - contact with soil.... Tank bottom rests on soil, allowing no visual inspection.
Tank Type: Steel/Carbon Steel/Iron
Tank Status: In Service
Pipe Model: Not reported
Install Date: 12/30/1965
Capacity Gallons: 2500
Tightness Test Method: NN
Date Test: Not reported

GEM PROPERTY, LLC (Continued) **U003395525**

Next Test Date:	Not reported
Date Tank Closed:	Not reported
Register:	True
Modified By:	KAKYER
Last Modified:	04/14/2017
Material Name:	#2 fuel oil (on-site consumption)

G928 **GOWANAS HOUSING -NYCHA** **NY LTANKS** **S105995765**
NNW **238 BOND ST** **N/A**
< 1/8 **BROOKLYN, NY**
0.008 mi.
40 ft. **Site 37 of 38 in cluster G**

Relative: **Lower**
Actual: **11 ft.**

LTANKS:

Spill Number/Closed Date:	0201191 / 2008-09-23
Facility ID:	0201191
Site ID:	224675
Spill Date:	2002-05-01
Spill Cause:	Tank Test Failure
Spill Source:	Institutional, Educational, Gov., Other
Spill Class:	B3
Cleanup Ceased:	Not reported
SWIS:	2401
Investigator:	jkkann
Referred To:	Not reported
Reported to Dept:	2002-05-01
CID:	282
Water Affected:	Not reported
Spill Notifier:	Responsible Party
Last Inspection:	Not reported
Recommended Penalty:	False
Meets Standard:	False
UST Involvement:	False
Remediation Phase:	0
Date Entered In Computer:	2002-05-01
Spill Record Last Update:	2008-09-23
Spiller Name:	MR MANDALONE
Spiller Company:	NYC HOUSING AUTHORITY
Spiller Address:	23-02 49TH AVE
Spiller County:	001
Spiller Contact:	MR MANDALONE
Spiller Phone:	(718) 707-7839
Spiller Extention:	Not reported
DEC Region:	2
DER Facility ID:	164000
DEC Memo:	"Prior to Sept, 2004 data translation this spill Lead_DEC Field was KOLLEENY 4/30/04 TJD As per direction of RSE, site transferred Demeo >>> Kolleeny as spill location is at NYCHA owned facility. 11/07/05: This spill transferred from J.Kolleeny to S.Kraszewski. 12/23/05: Only thing on file is spill report. - SK 07/07/06: NYCHA summary report states that two 25K USTs are currently in service. The man way gasket leaked, was repaired and retested. No recovery system or MWs on-site, soil/GW conditions are unknown and no site assessment available. NYCHA recommends closure. - SK 02/06/07 - J.Kann - site reassigned from S. Kraszewski to J.Kann. 09/23/08: Documents related to tank tightness testing submitted to the Department. Results indicate that manway gasket nuts and bolts were cause of testing failure, they were replaced and the tank passed testing. Spill closed

GOWANAS HOUSING -NYCHA (Continued) **S105995765**

based on this information. J.kann "
Remarks: "TANK FAILED THE TEST. "

All TTF:
Facility ID: 0201191
Spill Number: 0201191
Spill Tank Test: 1527096
Site ID: 224675
Tank Number: 2
Tank Size: 25000
Material: 0001
EPA UST: Not reported
UST: Not reported
Cause: Not reported
Source: Not reported
Test Method: 03
Test Method 2: Horner EZ Check I or II
Leak Rate: .00
Gross Fail: Not reported
Modified By: Spills
Last Modified Date: Not reported

All Materials:
Site ID: 224675
Operable Unit ID: 852244
Operable Unit: 01
Material ID: 522610
Material Code: 0001A
Material Name: #2 fuel oil
Case No.: Not reported
Material FA: Petroleum
Quantity: .00
Units: G
Recovered: .00
Oxygenate: Not reported

Spill Number/Closed Date: 0201330 / 2005-12-23
Facility ID: 0201330
Site ID: 197021
Spill Date: 2002-05-06
Spill Cause: Tank Test Failure
Spill Source: Institutional, Educational, Gov., Other
Spill Class: B3
Cleanup Ceased: Not reported
SWIS: 2401
Investigator: SWKRASZE
Referred To: 0201191
Reported to Dept: 2002-05-06
CID: 281
Water Affected: Not reported
Spill Notifier: Other
Last Inspection: Not reported
Recommended Penalty: False
Meets Standard: False
UST Involvement: False
Remediation Phase: 0

GOWANAS HOUSING -NYCHA (Continued) **S105995765**

Date Entered In Computer:	2002-05-06
Spill Record Last Update:	2009-05-21
Spiller Name:	JOSEPH CAMERON
Spiller Company:	NYC HOUSING AUTHORITY
Spiller Address:	23-02 49TH AVE
Spiller County:	001
Spiller Contact:	JOSEPH CAMERON
Spiller Phone:	(718) 707-5725
Spiller Extention:	Not reported
DEC Region:	2
DER Facility ID:	164000
DEC Memo:	"Prior to Sept, 2004 data translation this spill Lead_DEC Field was KOLLEENY 11/07/05: This spill transferred from J.Kolleeny to S.Kraszewski. 12/23/05: This spill closed to consolidate with open spill #0201191. - SK"
Remarks:	"TANK TEST FAILURE AT ABOVE LOCATION. FURTHER INVESTIGATION AND TESTING TO BE DONE."

All TTF:

Facility ID:	0201330
Spill Number:	0201330
Spill Tank Test:	1527107
Site ID:	197021
Tank Number:	1
Tank Size:	25000
Material:	0001
EPA UST:	Not reported
UST:	Not reported
Cause:	Not reported
Source:	Not reported
Test Method:	03
Test Method 2:	Horner EZ Check I or II
Leak Rate:	.00
Gross Fail:	F
Modified By:	Spills
Last Modified Date:	Not reported

All Materials:

Site ID:	197021
Operable Unit ID:	854610
Operable Unit:	01
Material ID:	565865
Material Code:	0001A
Material Name:	#2 fuel oil
Case No.:	Not reported
Material FA:	Petroleum
Quantity:	.00
Units:	G
Recovered:	.00
Oxygenate:	Not reported

G929 **GOWANUS HOUSES** **NY UST** **U000410807**
NNW **238 BOND STREET** **N/A**
< 1/8 **BROOKLYN, NY 11217**
0.008 mi.
40 ft. **Site 38 of 38 in cluster G**

Relative:
Lower

Actual:
11 ft.

UST:

Id/Status:	2-474622 / Active
Program Type:	PBS
Region:	STATE
DEC Region:	2
Expiration Date:	03/28/2019
UTM X:	585454.79947
UTM Y:	4504013.47469
Site Type:	Apartment Building/Office Building

Affiliation Records:

Site Id:	20928
Affiliation Type:	Facility Owner
Company Name:	NEW YORK CITY HOUSING AUTHORITY
Contact Type:	FUEL OIL REMEDIATION COORDINATOR
Contact Name:	Not reported
Address1:	23-02 49TH AVENUE
Address2:	Not reported
City:	LONG ISLAND CITY
State:	NY
Zip Code:	11101
Country Code:	001
Phone:	(718) 707-5806
EMail:	Not reported
Fax Number:	Not reported
Modified By:	MXLAY
Date Last Modified:	2017-03-10

Site Id:	20928
Affiliation Type:	Mail Contact
Company Name:	NYC HOUSING AUTHORITY
Contact Type:	Not reported
Contact Name:	FUEL OIL REMEDIATION COORDINATOR
Address1:	23-02 49TH AVENUE
Address2:	TECH SERVS DEPT - 5TH FLOOR
City:	LONG ISLAND CITY
State:	NY
Zip Code:	11101
Country Code:	001
Phone:	(718) 707-5725
EMail:	T.TKACH@NYCHANYC.GOV
Fax Number:	Not reported
Modified By:	JSMACRI
Date Last Modified:	2018-12-28

Site Id:	20928
Affiliation Type:	Facility Operator
Company Name:	GOWANUS HOUSES
Contact Type:	Not reported
Contact Name:	FUEL OIL REMEDIATION UNIT
Address1:	Not reported
Address2:	Not reported
City:	Not reported
State:	NN

GOWANUS HOUSES (Continued) **U000410807**

Zip Code:	Not reported
Country Code:	001
Phone:	(718) 707-5725
EMail:	Not reported
Fax Number:	Not reported
Modified By:	NRLOMBAR
Date Last Modified:	2014-02-25

Site Id:	20928
Affiliation Type:	Emergency Contact
Company Name:	NEW YORK CITY HOUSING AUTHORITY
Contact Type:	Not reported
Contact Name:	EMERGENCY SERVICES DEPT.
Address1:	Not reported
Address2:	Not reported
City:	Not reported
State:	NN
Zip Code:	Not reported
Country Code:	999
Phone:	(718) 707-5900
EMail:	Not reported
Fax Number:	Not reported
Modified By:	MFLEONAR
Date Last Modified:	2017-10-04

Tank Info:

Tank Number:	001
Tank ID:	37763
Tank Status:	In Service
Material Name:	In Service
Capacity Gallons:	25000
Install Date:	10/01/1981
Date Tank Closed:	Not reported
Registered:	True
Tank Location:	Underground
Tank Type:	Steel/carbon steel
Material Code:	0001
Common Name of Substance:	#2 Fuel Oil (On-Site Consumption)

Tightness Test Method:	21
Date Test:	02/21/2018
Next Test Date:	02/21/2019
Pipe Model:	Not reported
Modified By:	TLYE
Last Modified:	03/16/2018

Equipment Records:

I04 - Overfill - Product Level Gauge (A/G)
L00 - Piping Leak Detection - None
E00 - Piping Secondary Containment - None
H00 - Tank Leak Detection - None
F00 - Pipe External Protection - None
B00 - Tank External Protection - None
J02 - Dispenser - Suction Dispenser
G00 - Tank Secondary Containment - None
C02 - Pipe Location - Underground/On-ground

GOWANUS HOUSES (Continued) **U000410807**

K00 - Spill Prevention - None
D01 - Pipe Type - Steel/Carbon Steel/Iron
A00 - Tank Internal Protection - None

Tank Number:	002
Tank ID:	37764
Tank Status:	In Service
Material Name:	In Service
Capacity Gallons:	25000
Install Date:	10/01/1981
Date Tank Closed:	Not reported
Registered:	True
Tank Location:	Underground
Tank Type:	Steel/carbon steel
Material Code:	0001
Common Name of Substance:	#2 Fuel Oil (On-Site Consumption)
Tightness Test Method:	21
Date Test:	02/21/2018
Next Test Date:	02/21/2019
Pipe Model:	Not reported
Modified By:	TLYE
Last Modified:	03/16/2018

Equipment Records:

C02 - Pipe Location - Underground/On-ground
G00 - Tank Secondary Containment - None
J02 - Dispenser - Suction Dispenser
B00 - Tank External Protection - None
F00 - Pipe External Protection - None
A00 - Tank Internal Protection - None
D01 - Pipe Type - Steel/Carbon Steel/Iron
I04 - Overfill - Product Level Gauge (A/G)
L00 - Piping Leak Detection - None
K00 - Spill Prevention - None
E00 - Piping Secondary Containment - None
H00 - Tank Leak Detection - None

BB930 **PAULINO ANTONIO** **EDR Hist Auto** **1021865088**
SSW **352 3RD AVE** **N/A**
< 1/8 **BROOKLYN, NY 11215**
0.008 mi.
40 ft. **Site 13 of 25 in cluster BB**

Relative: EDR Hist Auto
Higher

Actual:
13 ft.

Year:	Name:	Type:
1971	PAULINO ANTONIO	Gasoline Service Stations
1972	PAULINO ANTONIO	Gasoline Service Stations
1973	PAULINO ANTONIO	Gasoline Service Stations
1974	PAULINO ANTONIO	Gasoline Service Stations

AL931 **2 FAMILY HOUSE** **NY AST** **U003128902**
SE **557 CARROLL ST** **N/A**
< 1/8 **BROOKLYN, NY 11215**
0.008 mi.
41 ft. **Site 25 of 25 in cluster AL**

Relative:
Higher

Actual:
28 ft.

AST:

Region:	STATE
DEC Region:	2
Site Status:	Unregulated/Closed
Facility Id:	2-201928
Program Type:	PBS
UTM X:	585952.89420
UTM Y:	4503256.77387
Expiration Date:	N/A
Site Type:	Private Residence

Affiliation Records:

Site Id:	6886
Affiliation Type:	Facility Owner
Company Name:	LOISE CORSOVER & JOHN P ALESSI
Contact Type:	Not reported
Contact Name:	Not reported
Address1:	557 CARROLL ST
Address2:	Not reported
City:	BROOKLYN
State:	NY
Zip Code:	11215
Country Code:	001
Phone:	(718) 857-3655
EMail:	Not reported
Fax Number:	Not reported
Modified By:	TRANSLAT
Date Last Modified:	2004-03-04

Site Id:	6886
Affiliation Type:	Mail Contact
Company Name:	LOISE CORSOVER & JOHN P ALESSI
Contact Type:	Not reported
Contact Name:	Not reported
Address1:	557 CARROLL ST
Address2:	Not reported
City:	BROOKLYN
State:	NY
Zip Code:	11215
Country Code:	001
Phone:	(718) 857-3655
EMail:	Not reported
Fax Number:	Not reported
Modified By:	TRANSLAT
Date Last Modified:	2004-03-04

Site Id:	6886
Affiliation Type:	Facility Operator
Company Name:	2 FAMILY HOUSE
Contact Type:	Not reported
Contact Name:	LOISE CORSOVER & JOHN P ALESSI
Address1:	Not reported
Address2:	Not reported
City:	Not reported

2 FAMILY HOUSE (Continued) **U003128902**

State: NN
Zip Code: Not reported
Country Code: 001
Phone: (718) 857-3655
EMail: Not reported
Fax Number: Not reported
Modified By: TRANSLAT
Date Last Modified: 2004-03-04

Site Id: 6886
Affiliation Type: Emergency Contact
Company Name: LOISE CORSOVER & JOHN P ALESSI
Contact Type: Not reported
Contact Name: LOISE CORSOVER & JOHN P ALESSI
Address1: Not reported
Address2: Not reported
City: Not reported
State: NN
Zip Code: Not reported
Country Code: 001
Phone: (718) 857-3655
EMail: Not reported
Fax Number: Not reported
Modified By: TRANSLAT
Date Last Modified: 2004-03-04

Tank Info:

Tank Number: 001
Tank Id: 11503
Material Code: 0001
Common Name of Substance: #2 Fuel Oil (On-Site Consumption)

Equipment Records:

G03 - Tank Secondary Containment - Vault (w/o access)
H00 - Tank Leak Detection - None
J02 - Dispenser - Suction Dispenser
A00 - Tank Internal Protection - None
D01 - Pipe Type - Steel/Carbon Steel/Iron
I04 - Overfill - Product Level Gauge (A/G)
B00 - Tank External Protection - None
C00 - Pipe Location - No Piping
F00 - Pipe External Protection - None
Tank Location: Aboveground in subterranean vault with access for inspections.....
Tank in subterranean vault but accessible for inspection.
Tank Type: Steel/Carbon Steel/Iron
Tank Status: Closed - In Place
Pipe Model: Not reported
Install Date: 12/01/1955
Capacity Gallons: 2000
Tightness Test Method: NN
Date Test: Not reported
Next Test Date: Not reported
Date Tank Closed: 06/01/1992
Register: True
Modified By: TRANSLAT

2 FAMILY HOUSE (Continued) **U003128902**

Last Modified: 04/14/2017
Material Name: #2 fuel oil (on-site consumption)

BB932 **NY COOLING TOWERS** **S121999215**
SSW **214 THIRD ST** **N/A**
< 1/8 **BROOKLYN, NY 11215**
0.008 mi.
42 ft. **Site 14 of 25 in cluster BB**

Relative: **Lower**
Actual: **11 ft.**

COOLING TOWERS:

Equipment Unique ID:	982
Equipment Borough:	Brooklyn
Intended Use:	Air Conditioning
Manufacturer:	Marley
Model:	AV6104
Cooling Capacity:	400
Cooling Capacity Unit:	BTU
Commissioned Date:	12/17/2013
Inspection Date:	09/29/2017
Date of Bacteriological Collection:	12/08/2017
Date of Legionella Collection:	11/20/2017
Last Legionella Result > 1,000 CFU/mL:	no
Latitude:	40.6753
Longitude:	-73.9887

BB933 **190-220 THIRD STREET STORE LLC** **NY ENG CONTROLS** **1015747246**
SSW **214 3RD ST** **NY INST CONTROL** **NYR000197178**
< 1/8 **BROOKLYN, NY 11215** **NY BROWNFIELDS**
0.008 mi. **RCRA NonGen / NLR**
42 ft. **Site 15 of 25 in cluster BB** **NY MANIFEST**

Relative: **Lower**
Actual: **11 ft.**

ENG CONTROLS:

Site Code:	333299
HW Code:	C224100
Control Code:	15
Control Type:	ENG
Date Record Added:	07/11/2011
Date Rec Updated:	11/05/2018
Updated By:	JXPEREZM
Site Description:	Location: The Whole Foods site is located in the vicinity of the intersection of 3rd Street and 3rd Avenue in Kings County, NY. Site Features: The site consists of approximately 2.101-acres. The site is fenced and is bordered on the south by 4th Street Basin (Gowanus Canal), on the north by 3rd Street, on the west by privately owned real property, and on the east by 3rd Avenue. Current Zoning/Uses: The property is zoned as medium manufacturing in a commercial area. The site is currently owned by 190-220 Third Street Store, LLC and is vacant. The surrounding parcels are currently used for a combination of mixed light industrial, commercial and residential. The closest residential area is believed to be on 4th Avenue. Historical Uses: The subject site formerly consisted of several interconnected buildings and an open rear area that bordered the Gowanus Canal. The buildings prior uses that appear to have led to possible contamination include a coal yard, oil company, and junkyard and auto repair business. All buildings have been demolished. Site Geology and Hydrogeology: The Site is underlain by urban fill that varies in

190-220 THIRD STREET STORE LLC (Continued) **1015747246**

thickness from approximately 5 feet to 25 feet. The urban fill is underlain by an organic layer composed of varying proportions of silt and clay that varied in thickness from approximately 10 feet to 25 feet. The top of the organic layer likely represents the original surface of the Site, prior to filling in the late 1800s. The organic layer is underlain by a mixture of fine to coarse sands with increasing percentages of gravel and coarser sands with depth (coarsening downward sequence). Exploration borings were advanced to a total depth of approximately 77 feet below grade. The bedrock surface was not encountered in any of the test borings. Shallow groundwater is present in the overburden fill material beneath the Site. Groundwater is tidally influenced, but generally flows toward the 4th Street Basin in both high and low tide conditions. The groundwater level within the overburden aquifer ranges from an elevation of approximately 3 feet at the northwest boundary of the site to an elevation of approximately 8 feet in the southeast boundary of the site.

Env Problem:	Remediation at the site is complete. Prior to remediation, the primary contaminants of concern were associated with historic fill material, including semi-volatile organic compounds (specifically PAHs) and metals. Residual contamination at site will be managed in accordance with the Site Management Plan to ensure compliance with all the institutional/engineer controls required by the environmental easement.
Health Problem:	Since some contaminated soils remain at the site below clean backfill, people will not come in contact with contaminated soils unless they dig below the surface. People are not expected to come into direct contact with contaminated groundwater because the area is served by a public water supply that is not affected by this contamination. Volatile organic compounds in the groundwater may move into the soil vapor (air spaces within the soil), which in turn may move into the overlying buildings and affect the indoor air quality. This process, which is similar to the movement of radon gas from the subsurface into the indoor air of buildings is referred to as soil vapor intrusion. Because the site is vacant, the inhalation of site-related contaminants of concern due to vapor intrusion does not represent a current concern. Furthermore, environmental sampling indicates soil vapor intrusion is not a concern for off-site buildings.
Dump:	False
Structure:	False
Lagoon:	False
Landfill:	False
Pond:	False
Disp Start:	Not reported
Disp Term:	Not reported
Lat/Long:	40:40'29 / 73:59'21
Dell:	False
Record Add:	2004-11-03 11:28:00
Record Upd:	2011-12-02 10:09:00
Updated By:	JAQUINN
Own Op:	Document Repository
Sub Type:	NNN
Owner Name:	Ms. Cheryl Powell
Owner Company:	New York City Public Library
Owner Address:	Carroll Gardens Branch
Owner Addr2:	396 Clinton Street

190-220 THIRD STREET STORE LLC (Continued) **1015747246**

Owner City,St,Zip:	Brooklyn, NY 11231
Owner Country:	United States of America
Own Op:	Applicant/Requestor
Sub Type:	P03
Owner Name:	Mark Mobley
Owner Company:	190-220 Third Street Store Brooklyn NY, LLC
Owner Address:	930 Sylvan Avenue
Owner Addr2:	Not reported
Owner City,St,Zip:	Englewood Cliffs, NJ 07632
Owner Country:	United States of America
Own Op:	Owner
Sub Type:	06
Owner Name:	Mark Mobley
Owner Company:	190-220 Third Street Store Brooklyn NY, LLC
Owner Address:	930 Sylvan Avenue
Owner Addr2:	Not reported
Owner City,St,Zip:	Englewood Cliffs, NJ 07632
Owner Country:	United States of America
Own Op:	Applicant/Requestor
Sub Type:	P03
Owner Name:	Christina Minardi
Owner Company:	Whole Foods Market Group, Inc.
Owner Address:	930 Sylvan Ave.
Owner Addr2:	Not reported
Owner City,St,Zip:	Englewood Cliffs, NJ 07632
Owner Country:	United States of America
Own Op:	Document Repository
Sub Type:	NNN
Owner Name:	Not reported
Owner Company:	Brooklyn Community Board #6
Owner Address:	250 Baltic Street
Owner Addr2:	Not reported
Owner City,St,Zip:	Brooklyn, NY 11201
Owner Country:	United States of America
HW Code:	C224100
Waste Type:	NAPHTHALENE
Waste Quantity:	UNKNOWN
Waste Code:	Not reported
HW Code:	C224100
Waste Type:	LEAD
Waste Quantity:	UNKNOWN
Waste Code:	Not reported
HW Code:	C224100
Waste Type:	MERCURY
Waste Quantity:	UNKNOWN
Waste Code:	Not reported
HW Code:	C224100
Waste Type:	BENZO(A)PYRENE
Waste Quantity:	UNKNOWN
Waste Code:	Not reported
HW Code:	C224100
Waste Type:	PHENOL
Waste Quantity:	UNKNOWN
Waste Code:	Not reported
HW Code:	C224100
Waste Type:	CADMIUM
Waste Quantity:	UNKNOWN

190-220 THIRD STREET STORE LLC (Continued) **1015747246**

Waste Code: Not reported
HW Code: C224100
Waste Type: ACENAPHTHENE
Waste Quantity: UNKNOWN
Waste Code: Not reported
HW Code: C224100
Waste Type: BENZENE
Waste Quantity: UNKNOWN
Waste Code: Not reported
HW Code: C224100
Waste Type: XYLENE (MIXED)
Waste Quantity: UNKNOWN
Waste Code: Not reported
Crossref ID: w2-1052-05-02
Cross Ref Type Code: 23
Cross Ref Type: Agreement/Consent Order Number
Record Added Date: 2009-04-16 14:48:00
Record Updated: 2009-04-16 14:48:00
Updated By: THKNIZEK
Crossref ID: 0501334
Cross Ref Type Code: 01
Cross Ref Type: Spill No.
Record Added Date: 2010-03-16 10:17:00
Record Updated: 2010-03-16 10:17:00
Updated By: jxperezm
Crossref ID: 2011000389393
Cross Ref Type Code: 25
Cross Ref Type: County Recording Identifier
Record Added Date: 2011-11-22 14:05:00
Record Updated: 2011-11-22 14:05:00
Updated By: JXPEREZM

INST CONTROL:
Site Code: 333299
Control Name: Landuse Restriction
HW Code: C224100
Control Code: 25
Control Type: INST
Dt record added: 07/11/2011
Dt rec updated: 11/05/2018
Updated By: JXPEREZM
Site Code: 333299
Site Description: Location: The Whole Foods site is located in the vicinity of the intersection of 3rd Street and 3rd Avenue in Kings County, NY. Site Features: The site consists of approximately 2.101-acres. The site is fenced and is bordered on the south by 4th Street Basin (Gowanus Canal), on the north by 3rd Street, on the west by privately owned real property, and on the east by 3rd Avenue. Current Zoning/Uses: The property is zoned as medium manufacturing in a commercial area. The site is currently owned by 190-220 Third Street Store, LLC and is vacant. The surrounding parcels are currently used for a combination of mixed light industrial, commercial and residential. The closest residential area is believed to be on 4th Avenue. Historical Uses: The subject site formerly consisted of several interconnected buildings and an open rear area that bordered the Gowanus Canal. The buildings prior uses that appear to have led to possible contamination include a coal yard, oil company, and junkyard and auto

190-220 THIRD STREET STORE LLC (Continued) **1015747246**

repair business. All buildings have been demolished. Site Geology and Hydrogeology: The Site is underlain by urban fill that varies in thickness from approximately 5 feet to 25 feet. The urban fill is underlain by an organic layer composed of varying proportions of silt and clay that varied in thickness from approximately 10 feet to 25 feet. The top of the organic layer likely represents the original surface of the Site, prior to filling in the late 1800s. The organic layer is underlain by a mixture of fine to coarse sands with increasing percentages of gravel and coarser sands with depth (coarsening downward sequence). Exploration borings were advanced to a total depth of approximately 77 feet below grade. The bedrock surface was not encountered in any of the test borings. Shallow groundwater is present in the overburden fill material beneath the Site. Groundwater is tidally influenced, but generally flows toward the 4th Street Basin in both high and low tide conditions. The groundwater level within the overburden aquifer ranges from an elevation of approximately 3 feet at the northwest boundary of the site to an elevation of approximately 8 feet in the southeast boundary of the site.

Env Problem: Remediation at the site is complete. Prior to remediation, the primary contaminants of concern were associated with historic fill material, including semi-volatile organic compounds (specifically PAHs) and metals. Residual contamination at site will be managed in accordance with the Site Management Plan to ensure compliance with all the institutional/engineer controls required by the environmental easement.

Health Problem: Since some contaminated soils remain at the site below clean backfill, people will not come in contact with contaminated soils unless they dig below the surface. People are not expected to come into direct contact with contaminated groundwater because the area is served by a public water supply that is not affected by this contamination. Volatile organic compounds in the groundwater may move into the soil vapor (air spaces within the soil), which in turn may move into the overlying buildings and affect the indoor air quality. This process, which is similar to the movement of radon gas from the subsurface into the indoor air of buildings is referred to as soil vapor intrusion. Because the site is vacant, the inhalation of site-related contaminants of concern due to vapor intrusion does not represent a current concern. Furthermore, environmental sampling indicates soil vapor intrusion is not a concern for off-site buildings.

Dump: False
Structure: False
Lagoon: False
Landfill: False
Pond: False
Disp Start: Not reported
Disp Term: Not reported
Lat/Long: 40:40’29 / 73:59’21
Dell: False
Record Add: 2004-11-03 11:28:00
Record Upd: 2011-12-02 10:09:00
Updated By: JAQUINN
Own Op: Document Repository
Sub Type: NNN
Owner Name: Ms. Cheryl Powell
Owner Company: New York City Public Library

190-220 THIRD STREET STORE LLC (Continued) **1015747246**

Owner Address: Carroll Gardens Branch
Owner Addr2: 396 Clinton Street
Owner City,St,Zip: Brooklyn, NY 11231
Owner Country: United States of America
Own Op: Applicant/Requestor
Sub Type: P03
Owner Name: Mark Mobley
Owner Company: 190-220 Third Street Store Brooklyn NY, LLC
Owner Address: 930 Sylvan Avenue
Owner Addr2: Not reported
Owner City,St,Zip: Englewood Cliffs, NJ 07632
Owner Country: United States of America
Own Op: Owner
Sub Type: 06
Owner Name: Mark Mobley
Owner Company: 190-220 Third Street Store Brooklyn NY, LLC
Owner Address: 930 Sylvan Avenue
Owner Addr2: Not reported
Owner City,St,Zip: Englewood Cliffs, NJ 07632
Owner Country: United States of America
Own Op: Applicant/Requestor
Sub Type: P03
Owner Name: Christina Minardi
Owner Company: Whole Foods Market Group, Inc.
Owner Address: 930 Sylvan Ave.
Owner Addr2: Not reported
Owner City,St,Zip: Englewood Cliffs, NJ 07632
Owner Country: United States of America
Own Op: Document Repository
Sub Type: NNN
Owner Name: Not reported
Owner Company: Brooklyn Community Board #6
Owner Address: 250 Baltic Street
Owner Addr2: Not reported
Owner City,St,Zip: Brooklyn, NY 11201
Owner Country: United States of America
HW Code: C224100
Waste Type: NAPHTHALENE
Waste Quantity: UNKNOWN
Waste Code: Not reported
HW Code: C224100
Waste Type: LEAD
Waste Quantity: UNKNOWN
Waste Code: Not reported
HW Code: C224100
Waste Type: MERCURY
Waste Quantity: UNKNOWN
Waste Code: Not reported
HW Code: C224100
Waste Type: BENZO(A)PYRENE
Waste Quantity: UNKNOWN
Waste Code: Not reported
HW Code: C224100
Waste Type: PHENOL
Waste Quantity: UNKNOWN
Waste Code: Not reported
HW Code: C224100

190-220 THIRD STREET STORE LLC (Continued) **1015747246**

Waste Type: CADMIUM
Waste Quantity: UNKNOWN
Waste Code: Not reported
HW Code: C224100
Waste Type: ACENAPHTHENE
Waste Quantity: UNKNOWN
Waste Code: Not reported
HW Code: C224100
Waste Type: BENZENE
Waste Quantity: UNKNOWN
Waste Code: Not reported
HW Code: C224100
Waste Type: XYLENE (MIXED)
Waste Quantity: UNKNOWN
Waste Code: Not reported
Crossref ID: w2-1052-05-02
Cross Ref Type Code: 23
Cross Ref Type: Agreement/Consent Order Number
Record Added Date: 2009-04-16 14:48:00
Record Updated: 2009-04-16 14:48:00
Updated By: THKNIZEK
Crossref ID: 0501334
Cross Ref Type Code: 01
Cross Ref Type: Spill No.
Record Added Date: 2010-03-16 10:17:00
Record Updated: 2010-03-16 10:17:00
Updated By: jxperezm
Crossref ID: 2011000389393
Cross Ref Type Code: 25
Cross Ref Type: County Recording Identifier
Record Added Date: 2011-11-22 14:05:00
Record Updated: 2011-11-22 14:05:00
Updated By: JXPEREZM

Site Code: 333299
Control Name: Monitoring Plan
HW Code: C224100
Control Code: 31
Control Type: INST
Dt record added: 07/11/2011
Dt rec updated: 11/05/2018
Updated By: JXPEREZM
Site Code: 333299
Site Description: Location: The Whole Foods site is located in the vicinity of the intersection of 3rd Street and 3rd Avenue in Kings County, NY. Site Features: The site consists of approximately 2.101-acres. The site is fenced and is bordered on the south by 4th Street Basin (Gowanus Canal), on the north by 3rd Street, on the west by privately owned real property, and on the east by 3rd Avenue. Current Zoning/Uses: The property is zoned as medium manufacturing in a commercial area. The site is currently owned by 190-220 Third Street Store, LLC and is vacant. The surrounding parcels are currently used for a combination of mixed light industrial, commercial and residential. The closest residential area is believed to be on 4th Avenue. Historical Uses: The subject site formerly consisted of several interconnected buildings and an open rear area that bordered the Gowanus Canal. The buildings prior uses that appear to have led to possible

190-220 THIRD STREET STORE LLC (Continued) **1015747246**

contamination include a coal yard, oil company, and junkyard and auto repair business. All buildings have been demolished. Site Geology and Hydrogeology: The Site is underlain by urban fill that varies in thickness from approximately 5 feet to 25 feet. The urban fill is underlain by an organic layer composed of varying proportions of silt and clay that varied in thickness from approximately 10 feet to 25 feet. The top of the organic layer likely represents the original surface of the Site, prior to filling in the late 1800s. The organic layer is underlain by a mixture of fine to coarse sands with increasing percentages of gravel and coarser sands with depth (coarsening downward sequence). Exploration borings were advanced to a total depth of approximately 77 feet below grade. The bedrock surface was not encountered in any of the test borings. Shallow groundwater is present in the overburden fill material beneath the Site. Groundwater is tidally influenced, but generally flows toward the 4th Street Basin in both high and low tide conditions. The groundwater level within the overburden aquifer ranges from an elevation of approximately 3 feet at the northwest boundary of the site to an elevation of approximately 8 feet in the southeast boundary of the site.

Env Problem: Remediation at the site is complete. Prior to remediation, the primary contaminants of concern were associated with historic fill material, including semi-volatile organic compounds (specifically PAHs) and metals. Residual contamination at site will be managed in accordance with the Site Management Plan to ensure compliance with all the institutional/engineer controls required by the environmental easement.

Health Problem: Since some contaminated soils remain at the site below clean backfill, people will not come in contact with contaminated soils unless they dig below the surface. People are not expected to come into direct contact with contaminated groundwater because the area is served by a public water supply that is not affected by this contamination. Volatile organic compounds in the groundwater may move into the soil vapor (air spaces within the soil), which in turn may move into the overlying buildings and affect the indoor air quality. This process, which is similar to the movement of radon gas from the subsurface into the indoor air of buildings is referred to as soil vapor intrusion. Because the site is vacant, the inhalation of site-related contaminants of concern due to vapor intrusion does not represent a current concern. Furthermore, environmental sampling indicates soil vapor intrusion is not a concern for off-site buildings.

Dump: False
Structure: False
Lagoon: False
Landfill: False
Pond: False
Disp Start: Not reported
Disp Term: Not reported
Lat/Long: 40:40’29 / 73:59’21
Dell: False
Record Add: 2004-11-03 11:28:00
Record Upd: 2011-12-02 10:09:00
Updated By: JAQUINN
Own Op: Document Repository
Sub Type: NNN
Owner Name: Ms. Cheryl Powell

190-220 THIRD STREET STORE LLC (Continued) **1015747246**

Owner Company: New York City Public Library
Owner Address: Carroll Gardens Branch
Owner Addr2: 396 Clinton Street
Owner City,St,Zip: Brooklyn, NY 11231
Owner Country: United States of America
Own Op: Applicant/Requestor
Sub Type: P03
Owner Name: Mark Mobley
Owner Company: 190-220 Third Street Store Brooklyn NY, LLC
Owner Address: 930 Sylvan Avenue
Owner Addr2: Not reported
Owner City,St,Zip: Englewood Cliffs, NJ 07632
Owner Country: United States of America
Own Op: Owner
Sub Type: 06
Owner Name: Mark Mobley
Owner Company: 190-220 Third Street Store Brooklyn NY, LLC
Owner Address: 930 Sylvan Avenue
Owner Addr2: Not reported
Owner City,St,Zip: Englewood Cliffs, NJ 07632
Owner Country: United States of America
Own Op: Applicant/Requestor
Sub Type: P03
Owner Name: Christina Minardi
Owner Company: Whole Foods Market Group, Inc.
Owner Address: 930 Sylvan Ave.
Owner Addr2: Not reported
Owner City,St,Zip: Englewood Cliffs, NJ 07632
Owner Country: United States of America
Own Op: Document Repository
Sub Type: NNN
Owner Name: Not reported
Owner Company: Brooklyn Community Board #6
Owner Address: 250 Baltic Street
Owner Addr2: Not reported
Owner City,St,Zip: Brooklyn, NY 11201
Owner Country: United States of America
HW Code: C224100
Waste Type: NAPHTHALENE
Waste Quantity: UNKNOWN
Waste Code: Not reported
HW Code: C224100
Waste Type: LEAD
Waste Quantity: UNKNOWN
Waste Code: Not reported
HW Code: C224100
Waste Type: MERCURY
Waste Quantity: UNKNOWN
Waste Code: Not reported
HW Code: C224100
Waste Type: BENZO(A)PYRENE
Waste Quantity: UNKNOWN
Waste Code: Not reported
HW Code: C224100
Waste Type: PHENOL
Waste Quantity: UNKNOWN
Waste Code: Not reported

190-220 THIRD STREET STORE LLC (Continued) **1015747246**

HW Code: C224100
Waste Type: CADMIUM
Waste Quantity: UNKNOWN
Waste Code: Not reported
HW Code: C224100
Waste Type: ACENAPHTHENE
Waste Quantity: UNKNOWN
Waste Code: Not reported
HW Code: C224100
Waste Type: BENZENE
Waste Quantity: UNKNOWN
Waste Code: Not reported
HW Code: C224100
Waste Type: XYLENE (MIXED)
Waste Quantity: UNKNOWN
Waste Code: Not reported
Crossref ID: w2-1052-05-02
Cross Ref Type Code: 23
Cross Ref Type: Agreement/Consent Order Number
Record Added Date: 2009-04-16 14:48:00
Record Updated: 2009-04-16 14:48:00
Updated By: THKNIZEK
Crossref ID: 0501334
Cross Ref Type Code: 01
Cross Ref Type: Spill No.
Record Added Date: 2010-03-16 10:17:00
Record Updated: 2010-03-16 10:17:00
Updated By: jxperezm
Crossref ID: 2011000389393
Cross Ref Type Code: 25
Cross Ref Type: County Recording Identifier
Record Added Date: 2011-11-22 14:05:00
Record Updated: 2011-11-22 14:05:00
Updated By: JXPEREZM

Site Code: 333299
Control Name: Environmental Easement
HW Code: C224100
Control Code: J
Control Type: INST
Dt record added: 07/11/2011
Dt rec updated: 11/05/2018
Updated By: JXPEREZM
Site Code: 333299
Site Description: Location: The Whole Foods site is located in the vicinity of the intersection of 3rd Street and 3rd Avenue in Kings County, NY. Site Features: The site consists of approximately 2.101-acres. The site is fenced and is bordered on the south by 4th Street Basin (Gowanus Canal), on the north by 3rd Street, on the west by privately owned real property, and on the east by 3rd Avenue. Current Zoning/Uses: The property is zoned as medium manufacturing in a commercial area. The site is currently owned by 190-220 Third Street Store, LLC and is vacant. The surrounding parcels are currently used for a combination of mixed light industrial, commercial and residential. The closest residential area is believed to be on 4th Avenue. Historical Uses: The subject site formerly consisted of several interconnected buildings and an open rear area that bordered the Gowanus Canal. The

190-220 THIRD STREET STORE LLC (Continued) **1015747246**

buildings prior uses that appear to have led to possible contamination include a coal yard, oil company, and junkyard and auto repair business. All buildings have been demolished. Site Geology and Hydrogeology: The Site is underlain by urban fill that varies in thickness from approximately 5 feet to 25 feet. The urban fill is underlain by an organic layer composed of varying proportions of silt and clay that varied in thickness from approximately 10 feet to 25 feet. The top of the organic layer likely represents the original surface of the Site, prior to filling in the late 1800s. The organic layer is underlain by a mixture of fine to coarse sands with increasing percentages of gravel and coarser sands with depth (coarsening downward sequence). Exploration borings were advanced to a total depth of approximately 77 feet below grade. The bedrock surface was not encountered in any of the test borings. Shallow groundwater is present in the overburden fill material beneath the Site. Groundwater is tidally influenced, but generally flows toward the 4th Street Basin in both high and low tide conditions. The groundwater level within the overburden aquifer ranges from an elevation of approximately 3 feet at the northwest boundary of the site to an elevation of approximately 8 feet in the southeast boundary of the site.

Env Problem: Remediation at the site is complete. Prior to remediation, the primary contaminants of concern were associated with historic fill material, including semi-volatile organic compounds (specifically PAHs) and metals. Residual contamination at site will be managed in accordance with the Site Management Plan to ensure compliance with all the institutional/engineer controls required by the environmental easement.

Health Problem: Since some contaminated soils remain at the site below clean backfill, people will not come in contact with contaminated soils unless they dig below the surface. People are not expected to come into direct contact with contaminated groundwater because the area is served by a public water supply that is not affected by this contamination. Volatile organic compounds in the groundwater may move into the soil vapor (air spaces within the soil), which in turn may move into the overlying buildings and affect the indoor air quality. This process, which is similar to the movement of radon gas from the subsurface into the indoor air of buildings is referred to as soil vapor intrusion. Because the site is vacant, the inhalation of site-related contaminants of concern due to vapor intrusion does not represent a current concern. Furthermore, environmental sampling indicates soil vapor intrusion is not a concern for off-site buildings.

Dump: False
Structure: False
Lagoon: False
Landfill: False
Pond: False
Disp Start: Not reported
Disp Term: Not reported
Lat/Long: 40:40’29 / 73:59’21
Dell: False
Record Add: 2004-11-03 11:28:00
Record Upd: 2011-12-02 10:09:00
Updated By: JAQUINN
Own Op: Document Repository
Sub Type: NNN

190-220 THIRD STREET STORE LLC (Continued) **1015747246**

Owner Name: Ms. Cheryl Powell
Owner Company: New York City Public Library
Owner Address: Carroll Gardens Branch
Owner Addr2: 396 Clinton Street
Owner City,St,Zip: Brooklyn, NY 11231
Owner Country: United States of America
Own Op: Applicant/Requestor
Sub Type: P03
Owner Name: Mark Mobley
Owner Company: 190-220 Third Street Store Brooklyn NY, LLC
Owner Address: 930 Sylvan Avenue
Owner Addr2: Not reported
Owner City,St,Zip: Englewood Cliffs, NJ 07632
Owner Country: United States of America
Own Op: Owner
Sub Type: 06
Owner Name: Mark Mobley
Owner Company: 190-220 Third Street Store Brooklyn NY, LLC
Owner Address: 930 Sylvan Avenue
Owner Addr2: Not reported
Owner City,St,Zip: Englewood Cliffs, NJ 07632
Owner Country: United States of America
Own Op: Applicant/Requestor
Sub Type: P03
Owner Name: Christina Minardi
Owner Company: Whole Foods Market Group, Inc.
Owner Address: 930 Sylvan Ave.
Owner Addr2: Not reported
Owner City,St,Zip: Englewood Cliffs, NJ 07632
Owner Country: United States of America
Own Op: Document Repository
Sub Type: NNN
Owner Name: Not reported
Owner Company: Brooklyn Community Board #6
Owner Address: 250 Baltic Street
Owner Addr2: Not reported
Owner City,St,Zip: Brooklyn, NY 11201
Owner Country: United States of America
HW Code: C224100
Waste Type: NAPHTHALENE
Waste Quantity: UNKNOWN
Waste Code: Not reported
HW Code: C224100
Waste Type: LEAD
Waste Quantity: UNKNOWN
Waste Code: Not reported
HW Code: C224100
Waste Type: MERCURY
Waste Quantity: UNKNOWN
Waste Code: Not reported
HW Code: C224100
Waste Type: BENZO(A)PYRENE
Waste Quantity: UNKNOWN
Waste Code: Not reported
HW Code: C224100
Waste Type: PHENOL
Waste Quantity: UNKNOWN

190-220 THIRD STREET STORE LLC (Continued) **1015747246**

Waste Code: Not reported
HW Code: C224100
Waste Type: CADMIUM
Waste Quantity: UNKNOWN
Waste Code: Not reported
HW Code: C224100
Waste Type: ACENAPHTHENE
Waste Quantity: UNKNOWN
Waste Code: Not reported
HW Code: C224100
Waste Type: BENZENE
Waste Quantity: UNKNOWN
Waste Code: Not reported
HW Code: C224100
Waste Type: XYLENE (MIXED)
Waste Quantity: UNKNOWN
Waste Code: Not reported
Crossref ID: w2-1052-05-02
Cross Ref Type Code: 23
Cross Ref Type: Agreement/Consent Order Number
Record Added Date: 2009-04-16 14:48:00
Record Updated: 2009-04-16 14:48:00
Updated By: THKNIZEK
Crossref ID: 0501334
Cross Ref Type Code: 01
Cross Ref Type: Spill No.
Record Added Date: 2010-03-16 10:17:00
Record Updated: 2010-03-16 10:17:00
Updated By: jxperezm
Crossref ID: 2011000389393
Cross Ref Type Code: 25
Cross Ref Type: County Recording Identifier
Record Added Date: 2011-11-22 14:05:00
Record Updated: 2011-11-22 14:05:00
Updated By: JXPEREZM

Site Code: 333299
Control Name: Soil Management Plan
HW Code: C224100
Control Code: 14
Control Type: INST
Dt record added: 07/11/2011
Dt rec updated: 11/05/2018
Updated By: JXPEREZM
Site Code: 333299
Site Description: Location: The Whole Foods site is located in the vicinity of the intersection of 3rd Street and 3rd Avenue in Kings County, NY. Site Features: The site consists of approximately 2.101-acres. The site is fenced and is bordered on the south by 4th Street Basin (Gowanus Canal), on the north by 3rd Street, on the west by privately owned real property, and on the east by 3rd Avenue. Current Zoning/Uses: The property is zoned as medium manufacturing in a commercial area. The site is currently owned by 190-220 Third Street Store, LLC and is vacant. The surrounding parcels are currently used for a combination of mixed light industrial, commercial and residential. The closest residential area is believed to be on 4th Avenue. Historical Uses: The subject site formerly consisted of several interconnected

190-220 THIRD STREET STORE LLC (Continued) **1015747246**

buildings and an open rear area that bordered the Gowanus Canal. The buildings prior uses that appear to have led to possible contamination include a coal yard, oil company, and junkyard and auto repair business. All buildings have been demolished. Site Geology and Hydrogeology: The Site is underlain by urban fill that varies in thickness from approximately 5 feet to 25 feet. The urban fill is underlain by an organic layer composed of varying proportions of silt and clay that varied in thickness from approximately 10 feet to 25 feet. The top of the organic layer likely represents the original surface of the Site, prior to filling in the late 1800s. The organic layer is underlain by a mixture of fine to coarse sands with increasing percentages of gravel and coarser sands with depth (coarsening downward sequence). Exploration borings were advanced to a total depth of approximately 77 feet below grade. The bedrock surface was not encountered in any of the test borings. Shallow groundwater is present in the overburden fill material beneath the Site. Groundwater is tidally influenced, but generally flows toward the 4th Street Basin in both high and low tide conditions. The groundwater level within the overburden aquifer ranges from an elevation of approximately 3 feet at the northwest boundary of the site to an elevation of approximately 8 feet in the southeast boundary of the site.

Env Problem: Remediation at the site is complete. Prior to remediation, the primary contaminants of concern were associated with historic fill material, including semi-volatile organic compounds (specifically PAHs) and metals. Residual contamination at site will be managed in accordance with the Site Management Plan to ensure compliance with all the institutional/engineer controls required by the environmental easement.

Health Problem: Since some contaminated soils remain at the site below clean backfill, people will not come in contact with contaminated soils unless they dig below the surface. People are not expected to come into direct contact with contaminated groundwater because the area is served by a public water supply that is not affected by this contamination. Volatile organic compounds in the groundwater may move into the soil vapor (air spaces within the soil), which in turn may move into the overlying buildings and affect the indoor air quality. This process, which is similar to the movement of radon gas from the subsurface into the indoor air of buildings is referred to as soil vapor intrusion. Because the site is vacant, the inhalation of site-related contaminants of concern due to vapor intrusion does not represent a current concern. Furthermore, environmental sampling indicates soil vapor intrusion is not a concern for off-site buildings.

Dump: False
Structure: False
Lagoon: False
Landfill: False
Pond: False
Disp Start: Not reported
Disp Term: Not reported
Lat/Long: 40:40'29 / 73:59'21
Dell: False
Record Add: 2004-11-03 11:28:00
Record Upd: 2011-12-02 10:09:00
Updated By: JAQUINN
Own Op: Document Repository

190-220 THIRD STREET STORE LLC (Continued) **1015747246**

Sub Type: NNN
Owner Name: Ms. Cheryl Powell
Owner Company: New York City Public Library
Owner Address: Carroll Gardens Branch
Owner Addr2: 396 Clinton Street
Owner City,St,Zip: Brooklyn, NY 11231
Owner Country: United States of America
Own Op: Applicant/Requestor
Sub Type: P03
Owner Name: Mark Mobley
Owner Company: 190-220 Third Street Store Brooklyn NY, LLC
Owner Address: 930 Sylvan Avenue
Owner Addr2: Not reported
Owner City,St,Zip: Englewood Cliffs, NJ 07632
Owner Country: United States of America
Own Op: Owner
Sub Type: 06
Owner Name: Mark Mobley
Owner Company: 190-220 Third Street Store Brooklyn NY, LLC
Owner Address: 930 Sylvan Avenue
Owner Addr2: Not reported
Owner City,St,Zip: Englewood Cliffs, NJ 07632
Owner Country: United States of America
Own Op: Applicant/Requestor
Sub Type: P03
Owner Name: Christina Minardi
Owner Company: Whole Foods Market Group, Inc.
Owner Address: 930 Sylvan Ave.
Owner Addr2: Not reported
Owner City,St,Zip: Englewood Cliffs, NJ 07632
Owner Country: United States of America
Own Op: Document Repository
Sub Type: NNN
Owner Name: Not reported
Owner Company: Brooklyn Community Board #6
Owner Address: 250 Baltic Street
Owner Addr2: Not reported
Owner City,St,Zip: Brooklyn, NY 11201
Owner Country: United States of America
HW Code: C224100
Waste Type: NAPHTHALENE
Waste Quantity: UNKNOWN
Waste Code: Not reported
HW Code: C224100
Waste Type: LEAD
Waste Quantity: UNKNOWN
Waste Code: Not reported
HW Code: C224100
Waste Type: MERCURY
Waste Quantity: UNKNOWN
Waste Code: Not reported
HW Code: C224100
Waste Type: BENZO(A)PYRENE
Waste Quantity: UNKNOWN
Waste Code: Not reported
HW Code: C224100
Waste Type: PHENOL

190-220 THIRD STREET STORE LLC (Continued) **1015747246**

Waste Quantity: UNKNOWN
Waste Code: Not reported
HW Code: C224100
Waste Type: CADMIUM
Waste Quantity: UNKNOWN
Waste Code: Not reported
HW Code: C224100
Waste Type: ACENAPHTHENE
Waste Quantity: UNKNOWN
Waste Code: Not reported
HW Code: C224100
Waste Type: BENZENE
Waste Quantity: UNKNOWN
Waste Code: Not reported
HW Code: C224100
Waste Type: XYLENE (MIXED)
Waste Quantity: UNKNOWN
Waste Code: Not reported
Crossref ID: w2-1052-05-02
Cross Ref Type Code: 23
Cross Ref Type: Agreement/Consent Order Number
Record Added Date: 2009-04-16 14:48:00
Record Updated: 2009-04-16 14:48:00
Updated By: THKNIZEK
Crossref ID: 0501334
Cross Ref Type Code: 01
Cross Ref Type: Spill No.
Record Added Date: 2010-03-16 10:17:00
Record Updated: 2010-03-16 10:17:00
Updated By: jxperezm
Crossref ID: 2011000389393
Cross Ref Type Code: 25
Cross Ref Type: County Recording Identifier
Record Added Date: 2011-11-22 14:05:00
Record Updated: 2011-11-22 14:05:00
Updated By: JXPEREZM

Site Code: 333299
Control Name: Building Use Restriction
HW Code: C224100
Control Code: 26
Control Type: INST
Dt record added: 07/11/2011
Dt rec updated: 11/05/2018
Updated By: JXPEREZM
Site Code: 333299
Site Description: Location: The Whole Foods site is located in the vicinity of the intersection of 3rd Street and 3rd Avenue in Kings County, NY. Site Features: The site consists of approximately 2.101-acres. The site is fenced and is bordered on the south by 4th Street Basin (Gowanus Canal), on the north by 3rd Street, on the west by privately owned real property, and on the east by 3rd Avenue. Current Zoning/Uses: The property is zoned as medium manufacturing in a commercial area. The site is currently owned by 190-220 Third Street Store, LLC and is vacant. The surrounding parcels are currently used for a combination of mixed light industrial, commercial and residential. The closest residential area is believed to be on 4th Avenue. Historical Uses:

190-220 THIRD STREET STORE LLC (Continued) **1015747246**

The subject site formerly consisted of several interconnected buildings and an open rear area that bordered the Gowanus Canal. The buildings prior uses that appear to have led to possible contamination include a coal yard, oil company, and junkyard and auto repair business. All buildings have been demolished. Site Geology and Hydrogeology: The Site is underlain by urban fill that varies in thickness from approximately 5 feet to 25 feet. The urban fill is underlain by an organic layer composed of varying proportions of silt and clay that varied in thickness from approximately 10 feet to 25 feet. The top of the organic layer likely represents the original surface of the Site, prior to filling in the late 1800s. The organic layer is underlain by a mixture of fine to coarse sands with increasing percentages of gravel and coarser sands with depth (coarsening downward sequence). Exploration borings were advanced to a total depth of approximately 77 feet below grade. The bedrock surface was not encountered in any of the test borings. Shallow groundwater is present in the overburden fill material beneath the Site. Groundwater is tidally influenced, but generally flows toward the 4th Street Basin in both high and low tide conditions. The groundwater level within the overburden aquifer ranges from an elevation of approximately 3 feet at the northwest boundary of the site to an elevation of approximately 8 feet in the southeast boundary of the site.

Env Problem: Remediation at the site is complete. Prior to remediation, the primary contaminants of concern were associated with historic fill material, including semi-volatile organic compounds (specifically PAHs) and metals. Residual contamination at site will be managed in accordance with the Site Management Plan to ensure compliance with all the institutional/engineer controls required by the environmental easement.

Health Problem: Since some contaminated soils remain at the site below clean backfill, people will not come in contact with contaminated soils unless they dig below the surface. People are not expected to come into direct contact with contaminated groundwater because the area is served by a public water supply that is not affected by this contamination. Volatile organic compounds in the groundwater may move into the soil vapor (air spaces within the soil), which in turn may move into the overlying buildings and affect the indoor air quality. This process, which is similar to the movement of radon gas from the subsurface into the indoor air of buildings is referred to as soil vapor intrusion. Because the site is vacant, the inhalation of site-related contaminants of concern due to vapor intrusion does not represent a current concern. Furthermore, environmental sampling indicates soil vapor intrusion is not a concern for off-site buildings.

Dump: False
Structure: False
Lagoon: False
Landfill: False
Pond: False
Disp Start: Not reported
Disp Term: Not reported
Lat/Long: 40:40’29 / 73:59’21
Dell: False
Record Add: 2004-11-03 11:28:00
Record Upd: 2011-12-02 10:09:00
Updated By: JAQUINN

190-220 THIRD STREET STORE LLC (Continued) **1015747246**

Own Op: Document Repository
Sub Type: NNN
Owner Name: Ms. Cheryl Powell
Owner Company: New York City Public Library
Owner Address: Carroll Gardens Branch
Owner Addr2: 396 Clinton Street
Owner City,St,Zip: Brooklyn, NY 11231
Owner Country: United States of America
Own Op: Applicant/Requestor
Sub Type: P03
Owner Name: Mark Mobley
Owner Company: 190-220 Third Street Store Brooklyn NY, LLC
Owner Address: 930 Sylvan Avenue
Owner Addr2: Not reported
Owner City,St,Zip: Englewood Cliffs, NJ 07632
Owner Country: United States of America
Own Op: Owner
Sub Type: 06
Owner Name: Mark Mobley
Owner Company: 190-220 Third Street Store Brooklyn NY, LLC
Owner Address: 930 Sylvan Avenue
Owner Addr2: Not reported
Owner City,St,Zip: Englewood Cliffs, NJ 07632
Owner Country: United States of America
Own Op: Applicant/Requestor
Sub Type: P03
Owner Name: Christina Minardi
Owner Company: Whole Foods Market Group, Inc.
Owner Address: 930 Sylvan Ave.
Owner Addr2: Not reported
Owner City,St,Zip: Englewood Cliffs, NJ 07632
Owner Country: United States of America
Own Op: Document Repository
Sub Type: NNN
Owner Name: Not reported
Owner Company: Brooklyn Community Board #6
Owner Address: 250 Baltic Street
Owner Addr2: Not reported
Owner City,St,Zip: Brooklyn, NY 11201
Owner Country: United States of America
HW Code: C224100
Waste Type: NAPHTHALENE
Waste Quantity: UNKNOWN
Waste Code: Not reported
HW Code: C224100
Waste Type: LEAD
Waste Quantity: UNKNOWN
Waste Code: Not reported
HW Code: C224100
Waste Type: MERCURY
Waste Quantity: UNKNOWN
Waste Code: Not reported
HW Code: C224100
Waste Type: BENZO(A)PYRENE
Waste Quantity: UNKNOWN
Waste Code: Not reported
HW Code: C224100

190-220 THIRD STREET STORE LLC (Continued) **1015747246**

Waste Type: PHENOL
Waste Quantity: UNKNOWN
Waste Code: Not reported
HW Code: C224100
Waste Type: CADMIUM
Waste Quantity: UNKNOWN
Waste Code: Not reported
HW Code: C224100
Waste Type: ACENAPHTHENE
Waste Quantity: UNKNOWN
Waste Code: Not reported
HW Code: C224100
Waste Type: BENZENE
Waste Quantity: UNKNOWN
Waste Code: Not reported
HW Code: C224100
Waste Type: XYLENE (MIXED)
Waste Quantity: UNKNOWN
Waste Code: Not reported
Crossref ID: w2-1052-05-02
Cross Ref Type Code: 23
Cross Ref Type: Agreement/Consent Order Number
Record Added Date: 2009-04-16 14:48:00
Record Updated: 2009-04-16 14:48:00
Updated By: THKNIZEK
Crossref ID: 0501334
Cross Ref Type Code: 01
Cross Ref Type: Spill No.
Record Added Date: 2010-03-16 10:17:00
Record Updated: 2010-03-16 10:17:00
Updated By: jxperezm
Crossref ID: 2011000389393
Cross Ref Type Code: 25
Cross Ref Type: County Recording Identifier
Record Added Date: 2011-11-22 14:05:00
Record Updated: 2011-11-22 14:05:00
Updated By: JXPEREZM

Site Code: 333299
Control Name: Ground Water Use Restriction
HW Code: C224100
Control Code: 08
Control Type: INST
Dt record added: 07/11/2011
Dt rec updated: 11/05/2018
Updated By: JXPEREZM
Site Code: 333299
Site Description: Location: The Whole Foods site is located in the vicinity of the intersection of 3rd Street and 3rd Avenue in Kings County, NY. Site Features: The site consists of approximately 2.101-acres. The site is fenced and is bordered on the south by 4th Street Basin (Gowanus Canal), on the north by 3rd Street, on the west by privately owned real property, and on the east by 3rd Avenue. Current Zoning/Uses: The property is zoned as medium manufacturing in a commercial area. The site is currently owned by 190-220 Third Street Store, LLC and is vacant. The surrounding parcels are currently used for a combination of mixed light industrial, commercial and residential. The closest

190-220 THIRD STREET STORE LLC (Continued) **1015747246**

residential area is believed to be on 4th Avenue. Historical Uses: The subject site formerly consisted of several interconnected buildings and an open rear area that bordered the Gowanus Canal. The buildings prior uses that appear to have led to possible contamination include a coal yard, oil company, and junkyard and auto repair business. All buildings have been demolished. Site Geology and Hydrogeology: The Site is underlain by urban fill that varies in thickness from approximately 5 feet to 25 feet. The urban fill is underlain by an organic layer composed of varying proportions of silt and clay that varied in thickness from approximately 10 feet to 25 feet. The top of the organic layer likely represents the original surface of the Site, prior to filling in the late 1800s. The organic layer is underlain by a mixture of fine to coarse sands with increasing percentages of gravel and coarser sands with depth (coarsening downward sequence). Exploration borings were advanced to a total depth of approximately 77 feet below grade. The bedrock surface was not encountered in any of the test borings. Shallow groundwater is present in the overburden fill material beneath the Site. Groundwater is tidally influenced, but generally flows toward the 4th Street Basin in both high and low tide conditions. The groundwater level within the overburden aquifer ranges from an elevation of approximately 3 feet at the northwest boundary of the site to an elevation of approximately 8 feet in the southeast boundary of the site.

Env Problem: Remediation at the site is complete. Prior to remediation, the primary contaminants of concern were associated with historic fill material, including semi-volatile organic compounds (specifically PAHs) and metals. Residual contamination at site will be managed in accordance with the Site Management Plan to ensure compliance with all the institutional/engineer controls required by the environmental easement.

Health Problem: Since some contaminated soils remain at the site below clean backfill, people will not come in contact with contaminated soils unless they dig below the surface. People are not expected to come into direct contact with contaminated groundwater because the area is served by a public water supply that is not affected by this contamination. Volatile organic compounds in the groundwater may move into the soil vapor (air spaces within the soil), which in turn may move into the overlying buildings and affect the indoor air quality. This process, which is similar to the movement of radon gas from the subsurface into the indoor air of buildings is referred to as soil vapor intrusion. Because the site is vacant, the inhalation of site-related contaminants of concern due to vapor intrusion does not represent a current concern. Furthermore, environmental sampling indicates soil vapor intrusion is not a concern for off-site buildings.

Dump: False
Structure: False
Lagoon: False
Landfill: False
Pond: False
Disp Start: Not reported
Disp Term: Not reported
Lat/Long: 40:40’29 / 73:59’21
Dell: False
Record Add: 2004-11-03 11:28:00
Record Upd: 2011-12-02 10:09:00

190-220 THIRD STREET STORE LLC (Continued) **1015747246**

Updated By: JAQUINN
Own Op: Document Repository
Sub Type: NNN
Owner Name: Ms. Cheryl Powell
Owner Company: New York City Public Library
Owner Address: Carroll Gardens Branch
Owner Addr2: 396 Clinton Street
Owner City,St,Zip: Brooklyn, NY 11231
Owner Country: United States of America
Own Op: Applicant/Requestor
Sub Type: P03
Owner Name: Mark Mobley
Owner Company: 190-220 Third Street Store Brooklyn NY, LLC
Owner Address: 930 Sylvan Avenue
Owner Addr2: Not reported
Owner City,St,Zip: Englewood Cliffs, NJ 07632
Owner Country: United States of America
Own Op: Owner
Sub Type: 06
Owner Name: Mark Mobley
Owner Company: 190-220 Third Street Store Brooklyn NY, LLC
Owner Address: 930 Sylvan Avenue
Owner Addr2: Not reported
Owner City,St,Zip: Englewood Cliffs, NJ 07632
Owner Country: United States of America
Own Op: Applicant/Requestor
Sub Type: P03
Owner Name: Christina Minardi
Owner Company: Whole Foods Market Group, Inc.
Owner Address: 930 Sylvan Ave.
Owner Addr2: Not reported
Owner City,St,Zip: Englewood Cliffs, NJ 07632
Owner Country: United States of America
Own Op: Document Repository
Sub Type: NNN
Owner Name: Not reported
Owner Company: Brooklyn Community Board #6
Owner Address: 250 Baltic Street
Owner Addr2: Not reported
Owner City,St,Zip: Brooklyn, NY 11201
Owner Country: United States of America
HW Code: C224100
Waste Type: NAPHTHALENE
Waste Quantity: UNKNOWN
Waste Code: Not reported
HW Code: C224100
Waste Type: LEAD
Waste Quantity: UNKNOWN
Waste Code: Not reported
HW Code: C224100
Waste Type: MERCURY
Waste Quantity: UNKNOWN
Waste Code: Not reported
HW Code: C224100
Waste Type: BENZO(A)PYRENE
Waste Quantity: UNKNOWN
Waste Code: Not reported

190-220 THIRD STREET STORE LLC (Continued) **1015747246**

HW Code: C224100
Waste Type: PHENOL
Waste Quantity: UNKNOWN
Waste Code: Not reported
HW Code: C224100
Waste Type: CADMIUM
Waste Quantity: UNKNOWN
Waste Code: Not reported
HW Code: C224100
Waste Type: ACENAPHTHENE
Waste Quantity: UNKNOWN
Waste Code: Not reported
HW Code: C224100
Waste Type: BENZENE
Waste Quantity: UNKNOWN
Waste Code: Not reported
HW Code: C224100
Waste Type: XYLENE (MIXED)
Waste Quantity: UNKNOWN
Waste Code: Not reported
Crossref ID: w2-1052-05-02
Cross Ref Type Code: 23
Cross Ref Type: Agreement/Consent Order Number
Record Added Date: 2009-04-16 14:48:00
Record Updated: 2009-04-16 14:48:00
Updated By: THKNIZEK
Crossref ID: 0501334
Cross Ref Type Code: 01
Cross Ref Type: Spill No.
Record Added Date: 2010-03-16 10:17:00
Record Updated: 2010-03-16 10:17:00
Updated By: jxperezm
Crossref ID: 2011000389393
Cross Ref Type Code: 25
Cross Ref Type: County Recording Identifier
Record Added Date: 2011-11-22 14:05:00
Record Updated: 2011-11-22 14:05:00
Updated By: JXPEREZM

Site Code: 333299
Control Name: O&M Plan
HW Code: C224100
Control Code: 33
Control Type: INST
Dt record added: 07/11/2011
Dt rec updated: 11/05/2018
Updated By: JXPEREZM
Site Code: 333299
Site Description: Location: The Whole Foods site is located in the vicinity of the intersection of 3rd Street and 3rd Avenue in Kings County, NY. Site Features: The site consists of approximately 2.101-acres. The site is fenced and is bordered on the south by 4th Street Basin (Gowanus Canal), on the north by 3rd Street, on the west by privately owned real property, and on the east by 3rd Avenue. Current Zoning/Uses: The property is zoned as medium manufacturing in a commercial area. The site is currently owned by 190-220 Third Street Store, LLC and is vacant. The surrounding parcels are currently used for a combination

190-220 THIRD STREET STORE LLC (Continued) **1015747246**

of mixed light industrial, commercial and residential. The closest residential area is believed to be on 4th Avenue. Historical Uses: The subject site formerly consisted of several interconnected buildings and an open rear area that bordered the Gowanus Canal. The buildings prior uses that appear to have led to possible contamination include a coal yard, oil company, and junkyard and auto repair business. All buildings have been demolished. Site Geology and Hydrogeology: The Site is underlain by urban fill that varies in thickness from approximately 5 feet to 25 feet. The urban fill is underlain by an organic layer composed of varying proportions of silt and clay that varied in thickness from approximately 10 feet to 25 feet. The top of the organic layer likely represents the original surface of the Site, prior to filling in the late 1800s. The organic layer is underlain by a mixture of fine to coarse sands with increasing percentages of gravel and coarser sands with depth (coarsening downward sequence). Exploration borings were advanced to a total depth of approximately 77 feet below grade. The bedrock surface was not encountered in any of the test borings. Shallow groundwater is present in the overburden fill material beneath the Site. Groundwater is tidally influenced, but generally flows toward the 4th Street Basin in both high and low tide conditions. The groundwater level within the overburden aquifer ranges from an elevation of approximately 3 feet at the northwest boundary of the site to an elevation of approximately 8 feet in the southeast boundary of the site.

Env Problem: Remediation at the site is complete. Prior to remediation, the primary contaminants of concern were associated with historic fill material, including semi-volatile organic compounds (specifically PAHs) and metals. Residual contamination at site will be managed in accordance with the Site Management Plan to ensure compliance with all the institutional/engineer controls required by the environmental easement.

Health Problem: Since some contaminated soils remain at the site below clean backfill, people will not come in contact with contaminated soils unless they dig below the surface. People are not expected to come into direct contact with contaminated groundwater because the area is served by a public water supply that is not affected by this contamination. Volatile organic compounds in the groundwater may move into the soil vapor (air spaces within the soil), which in turn may move into the overlying buildings and affect the indoor air quality. This process, which is similar to the movement of radon gas from the subsurface into the indoor air of buildings is referred to as soil vapor intrusion. Because the site is vacant, the inhalation of site-related contaminants of concern due to vapor intrusion does not represent a current concern. Furthermore, environmental sampling indicates soil vapor intrusion is not a concern for off-site buildings.

Dump: False
Structure: False
Lagoon: False
Landfill: False
Pond: False
Disp Start: Not reported
Disp Term: Not reported
Lat/Long: 40:40'29 / 73:59'21
Dell: False
Record Add: 2004-11-03 11:28:00

190-220 THIRD STREET STORE LLC (Continued) **1015747246**

Record Upd: 2011-12-02 10:09:00
Updated By: JAQUINN
Own Op: Document Repository
Sub Type: NNN
Owner Name: Ms. Cheryl Powell
Owner Company: New York City Public Library
Owner Address: Carroll Gardens Branch
Owner Addr2: 396 Clinton Street
Owner City,St,Zip: Brooklyn, NY 11231
Owner Country: United States of America
Own Op: Applicant/Requestor
Sub Type: P03
Owner Name: Mark Mobley
Owner Company: 190-220 Third Street Store Brooklyn NY, LLC
Owner Address: 930 Sylvan Avenue
Owner Addr2: Not reported
Owner City,St,Zip: Englewood Cliffs, NJ 07632
Owner Country: United States of America
Own Op: Owner
Sub Type: 06
Owner Name: Mark Mobley
Owner Company: 190-220 Third Street Store Brooklyn NY, LLC
Owner Address: 930 Sylvan Avenue
Owner Addr2: Not reported
Owner City,St,Zip: Englewood Cliffs, NJ 07632
Owner Country: United States of America
Own Op: Applicant/Requestor
Sub Type: P03
Owner Name: Christina Minardi
Owner Company: Whole Foods Market Group, Inc.
Owner Address: 930 Sylvan Ave.
Owner Addr2: Not reported
Owner City,St,Zip: Englewood Cliffs, NJ 07632
Owner Country: United States of America
Own Op: Document Repository
Sub Type: NNN
Owner Name: Not reported
Owner Company: Brooklyn Community Board #6
Owner Address: 250 Baltic Street
Owner Addr2: Not reported
Owner City,St,Zip: Brooklyn, NY 11201
Owner Country: United States of America
HW Code: C224100
Waste Type: NAPHTHALENE
Waste Quantity: UNKNOWN
Waste Code: Not reported
HW Code: C224100
Waste Type: LEAD
Waste Quantity: UNKNOWN
Waste Code: Not reported
HW Code: C224100
Waste Type: MERCURY
Waste Quantity: UNKNOWN
Waste Code: Not reported
HW Code: C224100
Waste Type: BENZO(A)PYRENE
Waste Quantity: UNKNOWN

190-220 THIRD STREET STORE LLC (Continued) **1015747246**

Waste Code: Not reported
HW Code: C224100
Waste Type: PHENOL
Waste Quantity: UNKNOWN
Waste Code: Not reported
HW Code: C224100
Waste Type: CADMIUM
Waste Quantity: UNKNOWN
Waste Code: Not reported
HW Code: C224100
Waste Type: ACENAPHTHENE
Waste Quantity: UNKNOWN
Waste Code: Not reported
HW Code: C224100
Waste Type: BENZENE
Waste Quantity: UNKNOWN
Waste Code: Not reported
HW Code: C224100
Waste Type: XYLENE (MIXED)
Waste Quantity: UNKNOWN
Waste Code: Not reported
Crossref ID: w2-1052-05-02
Cross Ref Type Code: 23
Cross Ref Type: Agreement/Consent Order Number
Record Added Date: 2009-04-16 14:48:00
Record Updated: 2009-04-16 14:48:00
Updated By: THKNIZEK
Crossref ID: 0501334
Cross Ref Type Code: 01
Cross Ref Type: Spill No.
Record Added Date: 2010-03-16 10:17:00
Record Updated: 2010-03-16 10:17:00
Updated By: jxperezm
Crossref ID: 2011000389393
Cross Ref Type Code: 25
Cross Ref Type: County Recording Identifier
Record Added Date: 2011-11-22 14:05:00
Record Updated: 2011-11-22 14:05:00
Updated By: JXPEREZM

Site Code: 333299
Control Name: Site Management Plan
HW Code: C224100
Control Code: 32
Control Type: INST
Dt record added: 07/11/2011
Dt rec updated: 11/05/2018
Updated By: JXPEREZM
Site Code: 333299
Site Description: Location: The Whole Foods site is located in the vicinity of the intersection of 3rd Street and 3rd Avenue in Kings County, NY. Site Features: The site consists of approximately 2.101-acres. The site is fenced and is bordered on the south by 4th Street Basin (Gowanus Canal), on the north by 3rd Street, on the west by privately owned real property, and on the east by 3rd Avenue. Current Zoning/Uses: The property is zoned as medium manufacturing in a commercial area. The site is currently owned by 190-220 Third Street Store, LLC and is

190-220 THIRD STREET STORE LLC (Continued) **1015747246**

vacant. The surrounding parcels are currently used for a combination of mixed light industrial, commercial and residential. The closest residential area is believed to be on 4th Avenue. Historical Uses: The subject site formerly consisted of several interconnected buildings and an open rear area that bordered the Gowanus Canal. The buildings prior uses that appear to have led to possible contamination include a coal yard, oil company, and junkyard and auto repair business. All buildings have been demolished. Site Geology and Hydrogeology: The Site is underlain by urban fill that varies in thickness from approximately 5 feet to 25 feet. The urban fill is underlain by an organic layer composed of varying proportions of silt and clay that varied in thickness from approximately 10 feet to 25 feet. The top of the organic layer likely represents the original surface of the Site, prior to filling in the late 1800s. The organic layer is underlain by a mixture of fine to coarse sands with increasing percentages of gravel and coarser sands with depth (coarsening downward sequence). Exploration borings were advanced to a total depth of approximately 77 feet below grade. The bedrock surface was not encountered in any of the test borings. Shallow groundwater is present in the overburden fill material beneath the Site. Groundwater is tidally influenced, but generally flows toward the 4th Street Basin in both high and low tide conditions. The groundwater level within the overburden aquifer ranges from an elevation of approximately 3 feet at the northwest boundary of the site to an elevation of approximately 8 feet in the southeast boundary of the site.

Env Problem: Remediation at the site is complete. Prior to remediation, the primary contaminants of concern were associated with historic fill material, including semi-volatile organic compounds (specifically PAHs) and metals. Residual contamination at site will be managed in accordance with the Site Management Plan to ensure compliance with all the institutional/engineer controls required by the environmental easement.

Health Problem: Since some contaminated soils remain at the site below clean backfill, people will not come in contact with contaminated soils unless they dig below the surface. People are not expected to come into direct contact with contaminated groundwater because the area is served by a public water supply that is not affected by this contamination. Volatile organic compounds in the groundwater may move into the soil vapor (air spaces within the soil), which in turn may move into the overlying buildings and affect the indoor air quality. This process, which is similar to the movement of radon gas from the subsurface into the indoor air of buildings is referred to as soil vapor intrusion. Because the site is vacant, the inhalation of site-related contaminants of concern due to vapor intrusion does not represent a current concern. Furthermore, environmental sampling indicates soil vapor intrusion is not a concern for off-site buildings.

Dump: False
Structure: False
Lagoon: False
Landfill: False
Pond: False
Disp Start: Not reported
Disp Term: Not reported
Lat/Long: 40:40'29 / 73:59'21
Dell: False

190-220 THIRD STREET STORE LLC (Continued) **1015747246**

Record Add: 2004-11-03 11:28:00
Record Upd: 2011-12-02 10:09:00
Updated By: JAQUINN
Own Op: Document Repository
Sub Type: NNN
Owner Name: Ms. Cheryl Powell
Owner Company: New York City Public Library
Owner Address: Carroll Gardens Branch
Owner Addr2: 396 Clinton Street
Owner City,St,Zip: Brooklyn, NY 11231
Owner Country: United States of America
Own Op: Applicant/Requestor
Sub Type: P03
Owner Name: Mark Mobley
Owner Company: 190-220 Third Street Store Brooklyn NY, LLC
Owner Address: 930 Sylvan Avenue
Owner Addr2: Not reported
Owner City,St,Zip: Englewood Cliffs, NJ 07632
Owner Country: United States of America
Own Op: Owner
Sub Type: 06
Owner Name: Mark Mobley
Owner Company: 190-220 Third Street Store Brooklyn NY, LLC
Owner Address: 930 Sylvan Avenue
Owner Addr2: Not reported
Owner City,St,Zip: Englewood Cliffs, NJ 07632
Owner Country: United States of America
Own Op: Applicant/Requestor
Sub Type: P03
Owner Name: Christina Minardi
Owner Company: Whole Foods Market Group, Inc.
Owner Address: 930 Sylvan Ave.
Owner Addr2: Not reported
Owner City,St,Zip: Englewood Cliffs, NJ 07632
Owner Country: United States of America
Own Op: Document Repository
Sub Type: NNN
Owner Name: Not reported
Owner Company: Brooklyn Community Board #6
Owner Address: 250 Baltic Street
Owner Addr2: Not reported
Owner City,St,Zip: Brooklyn, NY 11201
Owner Country: United States of America
HW Code: C224100
Waste Type: NAPHTHALENE
Waste Quantity: UNKNOWN
Waste Code: Not reported
HW Code: C224100
Waste Type: LEAD
Waste Quantity: UNKNOWN
Waste Code: Not reported
HW Code: C224100
Waste Type: MERCURY
Waste Quantity: UNKNOWN
Waste Code: Not reported
HW Code: C224100
Waste Type: BENZO(A)PYRENE

190-220 THIRD STREET STORE LLC (Continued) **1015747246**

Waste Quantity: UNKNOWN
Waste Code: Not reported
HW Code: C224100
Waste Type: PHENOL
Waste Quantity: UNKNOWN
Waste Code: Not reported
HW Code: C224100
Waste Type: CADMIUM
Waste Quantity: UNKNOWN
Waste Code: Not reported
HW Code: C224100
Waste Type: ACENAPHTHENE
Waste Quantity: UNKNOWN
Waste Code: Not reported
HW Code: C224100
Waste Type: BENZENE
Waste Quantity: UNKNOWN
Waste Code: Not reported
HW Code: C224100
Waste Type: XYLENE (MIXED)
Waste Quantity: UNKNOWN
Waste Code: Not reported
Crossref ID: w2-1052-05-02
Cross Ref Type Code: 23
Cross Ref Type: Agreement/Consent Order Number
Record Added Date: 2009-04-16 14:48:00
Record Updated: 2009-04-16 14:48:00
Updated By: THKNIZEK
Crossref ID: 0501334
Cross Ref Type Code: 01
Cross Ref Type: Spill No.
Record Added Date: 2010-03-16 10:17:00
Record Updated: 2010-03-16 10:17:00
Updated By: jxperezm
Crossref ID: 2011000389393
Cross Ref Type Code: 25
Cross Ref Type: County Recording Identifier
Record Added Date: 2011-11-22 14:05:00
Record Updated: 2011-11-22 14:05:00
Updated By: JXPEREZM

Site Code: 333299
Control Name: IC/EC Plan
HW Code: C224100
Control Code: 34
Control Type: INST
Dt record added: 07/11/2011
Dt rec updated: 11/05/2018
Updated By: JXPEREZM
Site Code: 333299
Site Description: Location: The Whole Foods site is located in the vicinity of the intersection of 3rd Street and 3rd Avenue in Kings County, NY. Site Features: The site consists of approximately 2.101-acres. The site is fenced and is bordered on the south by 4th Street Basin (Gowanus Canal), on the north by 3rd Street, on the west by privately owned real property, and on the east by 3rd Avenue. Current Zoning/Uses: The property is zoned as medium manufacturing in a commercial area.

190-220 THIRD STREET STORE LLC (Continued) **1015747246**

The site is currently owned by 190-220 Third Street Store, LLC and is vacant. The surrounding parcels are currently used for a combination of mixed light industrial, commercial and residential. The closest residential area is believed to be on 4th Avenue. Historical Uses: The subject site formerly consisted of several interconnected buildings and an open rear area that bordered the Gowanus Canal. The buildings prior uses that appear to have led to possible contamination include a coal yard, oil company, and junkyard and auto repair business. All buildings have been demolished. Site Geology and Hydrogeology: The Site is underlain by urban fill that varies in thickness from approximately 5 feet to 25 feet. The urban fill is underlain by an organic layer composed of varying proportions of silt and clay that varied in thickness from approximately 10 feet to 25 feet. The top of the organic layer likely represents the original surface of the Site, prior to filling in the late 1800s. The organic layer is underlain by a mixture of fine to coarse sands with increasing percentages of gravel and coarser sands with depth (coarsening downward sequence). Exploration borings were advanced to a total depth of approximately 77 feet below grade. The bedrock surface was not encountered in any of the test borings. Shallow groundwater is present in the overburden fill material beneath the Site. Groundwater is tidally influenced, but generally flows toward the 4th Street Basin in both high and low tide conditions. The groundwater level within the overburden aquifer ranges from an elevation of approximately 3 feet at the northwest boundary of the site to an elevation of approximately 8 feet in the southeast boundary of the site.

Env Problem: Remediation at the site is complete. Prior to remediation, the primary contaminants of concern were associated with historic fill material, including semi-volatile organic compounds (specifically PAHs) and metals. Residual contamination at site will be managed in accordance with the Site Management Plan to ensure compliance with all the institutional/engineer controls required by the environmental easement.

Health Problem: Since some contaminated soils remain at the site below clean backfill, people will not come in contact with contaminated soils unless they dig below the surface. People are not expected to come into direct contact with contaminated groundwater because the area is served by a public water supply that is not affected by this contamination. Volatile organic compounds in the groundwater may move into the soil vapor (air spaces within the soil), which in turn may move into the overlying buildings and affect the indoor air quality. This process, which is similar to the movement of radon gas from the subsurface into the indoor air of buildings is referred to as soil vapor intrusion. Because the site is vacant, the inhalation of site-related contaminants of concern due to vapor intrusion does not represent a current concern. Furthermore, environmental sampling indicates soil vapor intrusion is not a concern for off-site buildings.

Dump: False
Structure: False
Lagoon: False
Landfill: False
Pond: False
Disp Start: Not reported
Disp Term: Not reported
Lat/Long: 40:40'29 / 73:59'21

190-220 THIRD STREET STORE LLC (Continued) **1015747246**

Dell: False
Record Add: 2004-11-03 11:28:00
Record Upd: 2011-12-02 10:09:00
Updated By: JAQUINN
Own Op: Document Repository
Sub Type: NNN
Owner Name: Ms. Cheryl Powell
Owner Company: New York City Public Library
Owner Address: Carroll Gardens Branch
Owner Addr2: 396 Clinton Street
Owner City,St,Zip: Brooklyn, NY 11231
Owner Country: United States of America
Own Op: Applicant/Requestor
Sub Type: P03
Owner Name: Mark Mobley
Owner Company: 190-220 Third Street Store Brooklyn NY, LLC
Owner Address: 930 Sylvan Avenue
Owner Addr2: Not reported
Owner City,St,Zip: Englewood Cliffs, NJ 07632
Owner Country: United States of America
Own Op: Owner
Sub Type: 06
Owner Name: Mark Mobley
Owner Company: 190-220 Third Street Store Brooklyn NY, LLC
Owner Address: 930 Sylvan Avenue
Owner Addr2: Not reported
Owner City,St,Zip: Englewood Cliffs, NJ 07632
Owner Country: United States of America
Own Op: Applicant/Requestor
Sub Type: P03
Owner Name: Christina Minardi
Owner Company: Whole Foods Market Group, Inc.
Owner Address: 930 Sylvan Ave.
Owner Addr2: Not reported
Owner City,St,Zip: Englewood Cliffs, NJ 07632
Owner Country: United States of America
Own Op: Document Repository
Sub Type: NNN
Owner Name: Not reported
Owner Company: Brooklyn Community Board #6
Owner Address: 250 Baltic Street
Owner Addr2: Not reported
Owner City,St,Zip: Brooklyn, NY 11201
Owner Country: United States of America
HW Code: C224100
Waste Type: NAPHTHALENE
Waste Quantity: UNKNOWN
Waste Code: Not reported
HW Code: C224100
Waste Type: LEAD
Waste Quantity: UNKNOWN
Waste Code: Not reported
HW Code: C224100
Waste Type: MERCURY
Waste Quantity: UNKNOWN
Waste Code: Not reported
HW Code: C224100

190-220 THIRD STREET STORE LLC (Continued) **1015747246**

Waste Type: BENZO(A)PYRENE
Waste Quantity: UNKNOWN
Waste Code: Not reported
HW Code: C224100
Waste Type: PHENOL
Waste Quantity: UNKNOWN
Waste Code: Not reported
HW Code: C224100
Waste Type: CADMIUM
Waste Quantity: UNKNOWN
Waste Code: Not reported
HW Code: C224100
Waste Type: ACENAPHTHENE
Waste Quantity: UNKNOWN
Waste Code: Not reported
HW Code: C224100
Waste Type: BENZENE
Waste Quantity: UNKNOWN
Waste Code: Not reported
HW Code: C224100
Waste Type: XYLENE (MIXED)
Waste Quantity: UNKNOWN
Waste Code: Not reported
Crossref ID: w2-1052-05-02
Cross Ref Type Code: 23
Cross Ref Type: Agreement/Consent Order Number
Record Added Date: 2009-04-16 14:48:00
Record Updated: 2009-04-16 14:48:00
Updated By: THKNIZEK
Crossref ID: 0501334
Cross Ref Type Code: 01
Cross Ref Type: Spill No.
Record Added Date: 2010-03-16 10:17:00
Record Updated: 2010-03-16 10:17:00
Updated By: jxperezm
Crossref ID: 2011000389393
Cross Ref Type Code: 25
Cross Ref Type: County Recording Identifier
Record Added Date: 2011-11-22 14:05:00
Record Updated: 2011-11-22 14:05:00
Updated By: JXPEREZM

BROWNFIELDS:

Program:	BCP
Site Code:	333299
Acres:	2.101
HW Code:	C224100
SWIS:	2401
Town:	New York City
Record Added Date:	11/03/2004
Record Updated Date:	05/31/2018
Update By:	JEBROWN
Site Description:	Location: The Whole Foods site is located in the vicinity of the intersection of 3rd Street and 3rd Avenue in Kings County, NY. Site Features: The site consists of approximately 2.101-acres. The site is fenced and is bordered on the south by 4th Street Basin (Gowanus Canal), on the north by 3rd Street, on the west by privately owned

190-220 THIRD STREET STORE LLC (Continued) **1015747246**

real property, and on the east by 3rd Avenue. Current Zoning/Uses: The property is zoned as medium manufacturing in a commercial area. The site is currently owned by 190-220 Third Street Store, LLC and is vacant. The surrounding parcels are currently used for a combination of mixed light industrial, commercial and residential. The closest residential area is believed to be on 4th Avenue. Historical Uses: The subject site formerly consisted of several interconnected buildings and an open rear area that bordered the Gowanus Canal. The buildings prior uses that appear to have led to possible contamination include a coal yard, oil company, and junkyard and auto repair business. All buildings have been demolished. Site Geology and Hydrogeology: The Site is underlain by urban fill that varies in thickness from approximately 5 feet to 25 feet. The urban fill is underlain by an organic layer composed of varying proportions of silt and clay that varied in thickness from approximately 10 feet to 25 feet. The top of the organic layer likely represents the original surface of the Site, prior to filling in the late 1800s. The organic layer is underlain by a mixture of fine to coarse sands with increasing percentages of gravel and coarser sands with depth (coarsening downward sequence). Exploration borings were advanced to a total depth of approximately 77 feet below grade. The bedrock surface was not encountered in any of the test borings. Shallow groundwater is present in the overburden fill material beneath the Site. Groundwater is tidally influenced, but generally flows toward the 4th Street Basin in both high and low tide conditions. The groundwater level within the overburden aquifer ranges from an elevation of approximately 3 feet at the northwest boundary of the site to an elevation of approximately 8 feet in the southeast boundary of the site.

Env Problem: Remediation at the site is complete. Prior to remediation, the primary contaminants of concern were associated with historic fill material, including semi-volatile organic compounds (specifically PAHs) and metals. Residual contamination at site will be managed in accordance with the Site Management Plan to ensure compliance with all the institutional/engineer controls required by the environmental easement.

Health Problem: Since some contaminated soils remain at the site below clean backfill, people will not come in contact with contaminated soils unless they dig below the surface. People are not expected to come into direct contact with contaminated groundwater because the area is served by a public water supply that is not affected by this contamination. Volatile organic compounds in the groundwater may move into the soil vapor (air spaces within the soil), which in turn may move into the overlying buildings and affect the indoor air quality. This process, which is similar to the movement of radon gas from the subsurface into the indoor air of buildings is referred to as soil vapor intrusion. Because the site is vacant, the inhalation of site-related contaminants of concern due to vapor intrusion does not represent a current concern. Furthermore, environmental sampling indicates soil vapor intrusion is not a concern for off-site buildings.

Dump: False
Structure: False
Lagoon: False
Landfill: False
Pond: False
Disp Start: Not reported
Disp Term: Not reported

190-220 THIRD STREET STORE LLC (Continued) **1015747246**

Lat/Long:	40:40'29 / 73:59'21
Dell:	False
Record Add:	2004-11-03 11:28:00
Record Upd:	2011-12-02 10:09:00
Updated By:	JAQUINN
Own Op:	Document Repository
Sub Type:	NNN
Owner Name:	Ms. Cheryl Powell
Owner Company:	New York City Public Library
Owner Address:	Carroll Gardens Branch
Owner Addr2:	396 Clinton Street
Owner City,St,Zip:	Brooklyn, NY 11231
Owner Country:	United States of America
Own Op:	Applicant/Requestor
Sub Type:	P03
Owner Name:	Mark Mobley
Owner Company:	190-220 Third Street Store Brooklyn NY, LLC
Owner Address:	930 Sylvan Avenue
Owner Addr2:	Not reported
Owner City,St,Zip:	Englewood Cliffs, NJ 07632
Owner Country:	United States of America
Own Op:	Owner
Sub Type:	06
Owner Name:	Mark Mobley
Owner Company:	190-220 Third Street Store Brooklyn NY, LLC
Owner Address:	930 Sylvan Avenue
Owner Addr2:	Not reported
Owner City,St,Zip:	Englewood Cliffs, NJ 07632
Owner Country:	United States of America
Own Op:	Applicant/Requestor
Sub Type:	P03
Owner Name:	Christina Minardi
Owner Company:	Whole Foods Market Group, Inc.
Owner Address:	930 Sylvan Ave.
Owner Addr2:	Not reported
Owner City,St,Zip:	Englewood Cliffs, NJ 07632
Owner Country:	United States of America
Own Op:	Document Repository
Sub Type:	NNN
Owner Name:	Not reported
Owner Company:	Brooklyn Community Board #6
Owner Address:	250 Baltic Street
Owner Addr2:	Not reported
Owner City,St,Zip:	Brooklyn, NY 11201
Owner Country:	United States of America
HW Code:	C224100
Waste Type:	NAPHTHALENE
Waste Quantity:	UNKNOWN
Waste Code:	Not reported
HW Code:	C224100
Waste Type:	LEAD
Waste Quantity:	UNKNOWN
Waste Code:	Not reported
HW Code:	C224100
Waste Type:	MERCURY
Waste Quantity:	UNKNOWN
Waste Code:	Not reported

190-220 THIRD STREET STORE LLC (Continued) **1015747246**

HW Code:	C224100
Waste Type:	BENZO(A)PYRENE
Waste Quantity:	UNKNOWN
Waste Code:	Not reported
HW Code:	C224100
Waste Type:	PHENOL
Waste Quantity:	UNKNOWN
Waste Code:	Not reported
HW Code:	C224100
Waste Type:	CADMIUM
Waste Quantity:	UNKNOWN
Waste Code:	Not reported
HW Code:	C224100
Waste Type:	ACENAPHTHENE
Waste Quantity:	UNKNOWN
Waste Code:	Not reported
HW Code:	C224100
Waste Type:	BENZENE
Waste Quantity:	UNKNOWN
Waste Code:	Not reported
HW Code:	C224100
Waste Type:	XYLENE (MIXED)
Waste Quantity:	UNKNOWN
Waste Code:	Not reported
Crossref ID:	w2-1052-05-02
Cross Ref Type Code:	23
Cross Ref Type:	Agreement/Consent Order Number
Record Added Date:	2009-04-16 14:48:00
Record Updated:	2009-04-16 14:48:00
Updated By:	THKNIZEK
Crossref ID:	0501334
Cross Ref Type Code:	01
Cross Ref Type:	Spill No.
Record Added Date:	2010-03-16 10:17:00
Record Updated:	2010-03-16 10:17:00
Updated By:	jxperezm
Crossref ID:	2011000389393
Cross Ref Type Code:	25
Cross Ref Type:	County Recording Identifier
Record Added Date:	2011-11-22 14:05:00
Record Updated:	2011-11-22 14:05:00
Updated By:	JXPEREZM

RCRA NonGen / NLR:

Date form received by agency:	06/17/2016
Facility name:	190-220 THIRD STREET STORE LLC
Facility address:	214 3RD ST BROOKLYN, NY 11215
EPA ID:	NYR000197178
Mailing address:	3RD ST BROOKLYN, NY 11215
Contact:	JOHN K BOGDANSKI
Contact address:	RESEARCH PKWY MERIDEN, CT 06450
Contact country:	US
Contact telephone:	203-630-1406
Telephone ext.:	2436

190-220 THIRD STREET STORE LLC (Continued) **1015747246**

Contact email: JBOGDANSKI@BLCOMPANIES.COM
EPA Region: 02
Classification: Non-Generator
Description: Handler: Non-Generators do not presently generate hazardous waste

Owner/Operator Summary:
Owner/operator name: 190-22 THIRD STREET STORE LLC
Owner/operator address: SYLVAN AVE
ENGLEWOOD CLIFFS, NJ 07632
Owner/operator country: US
Owner/operator telephone: 201-567-2090
Owner/operator email: Not reported
Owner/operator fax: Not reported
Owner/operator extension: Not reported
Legal status: Private
Owner/Operator Type: Operator
Owner/Op start date: 06/12/2006
Owner/Op end date: Not reported

Owner/operator name: 190-22 THIRD STREET STORE LLC
Owner/operator address: SYLVAN AVE
ENGLEWOOD CLIFFS, NJ 07632
Owner/operator country: US
Owner/operator telephone: 201-567-2090
Owner/operator email: Not reported
Owner/operator fax: Not reported
Owner/operator extension: Not reported
Legal status: Private
Owner/Operator Type: Owner
Owner/Op start date: 06/12/2006
Owner/Op end date: Not reported

Handler Activities Summary:
U.S. importer of hazardous waste: No
Mixed waste (haz. and radioactive): No
Recycler of hazardous waste: No
Transporter of hazardous waste: No
Treater, storer or disposer of HW: No
Underground injection activity: No
On-site burner exemption: No
Furnace exemption: No
Used oil fuel burner: No
Used oil processor: No
User oil refiner: No
Used oil fuel marketer to burner: No
Used oil Specification marketer: No
Used oil transfer facility: No
Used oil transporter: No

. Waste code: D008
. Waste name: LEAD

Historical Generators:
Date form received by agency: 09/26/2012
Site name: 190-220 THIRD STREET STORE LLC
Classification: Large Quantity Generator

190-220 THIRD STREET STORE LLC (Continued) **1015747246**

. Waste code: D008
. Waste name: LEAD

Violation Status: No violations found

NY MANIFEST:
Country: USA
EPA ID: NYR000197178
Facility Status: Not reported
Location Address 1: 214 3RD STREET
Code: BP
Location Address 2: Not reported
Total Tanks: Not reported
Location City: BROOKLYN
Location State: NY
Location Zip: 11215
Location Zip 4: Not reported

NY MANIFEST:
EPAID: NYR000197178
Mailing Name: 190-220 THIRD STREET STORE LLC
Mailing Contact: 190-220 THIRD STREET STORE LLC
Mailing Address 1: 930 SYLVAN AVE
Mailing Address 2: Not reported
Mailing City: ENGLEWOOD CLIFFS
Mailing State: NJ
Mailing Zip: 07632
Mailing Zip 4: Not reported
Mailing Country: USA
Mailing Phone: 2036082436

NY MANIFEST:
Document ID: Not reported
Manifest Status: Not reported
seq: Not reported
Year: 2012
Trans1 State ID: PAD146714878
Trans2 State ID: Not reported
Generator Ship Date: 10/26/2012
Trans1 Recv Date: 10/26/2012
Trans2 Recv Date: Not reported
TSD Site Recv Date: 10/26/2012
Part A Recv Date: Not reported
Part B Recv Date: Not reported
Generator EPA ID: NYR000197178
Trans1 EPA ID: Not reported
Trans2 EPA ID: Not reported
TSDF ID 1: NJD991291105
TSDF ID 2: Not reported
Manifest Tracking Number: 010556087JJK
Import Indicator: N
Export Indicator: N
Discr Quantity Indicator: Y
Discr Type Indicator: N
Discr Residue Indicator: N
Discr Partial Reject Indicator: N
Discr Full Reject Indicator: N
Manifest Ref Number: Not reported

190-220 THIRD STREET STORE LLC (Continued) **1015747246**

Alt Facility RCRA ID:	Not reported
Alt Facility Sign Date:	Not reported
MGMT Method Type Code:	H141
Waste Code:	Not reported
Waste Code:	Not reported
Waste Code:	Not reported
Waste Code:	Not reported
Waste Code:	Not reported
Waste Code:	Not reported
Quantity:	38000.0
Units:	P - Pounds
Number of Containers:	1.0
Container Type:	DT - Dump trucks
Handling Method:	L Landfill.
Specific Gravity:	1.0
Waste Code:	D008
Waste Code 1_2:	Not reported
Waste Code 1_3:	Not reported
Waste Code 1_4:	Not reported
Waste Code 1_5:	Not reported
Waste Code 1_6:	Not reported

Click this hyperlink while viewing on your computer to access
-1 additional NY MANIFEST: record(s) in the EDR Site Report.

BB934 **190-220 THIRD STREET STORE LLC** **NJ MANIFEST** **S117987466**
SSW **214 3RD ST** **N/A**
< 1/8 **BROOKLYN, NY 11215**
0.008 mi.
42 ft. **Site 16 of 25 in cluster BB**

Relative: **Lower**
Actual: **11 ft.**

NJ MANIFEST:

EPA Id:	NYR000197178
Mail Address:	3RD ST
Mail City/State/Zip:	BROOKLYN, NY 11215
Facility Phone:	Not reported
Emergency Phone:	Not reported
Contact:	JOHN K BOGDANSKI
Comments:	Not reported
SIC Code:	Not reported
County:	NY047
Municipal:	Not reported
Previous EPA Id:	Not reported
Gen Flag:	Not reported
Trans Flag:	Not reported
TSDF Flag:	Not reported
Name Change:	Not reported
Date Change:	Not reported

Manifest:

Manifest Number:	010556089JJK
EPA ID:	NYR000197178
Date Shipped:	10/26/2012
TSDF EPA ID:	NJD991291105
Transporter EPA ID:	PAD146714878
Transporter 2 EPA ID:	Not reported
Transporter 3 EPA ID:	Not reported

190-220 THIRD STREET STORE LLC (Continued) **S117987466**

Transporter 4 EPA ID:	Not reported
Transporter 5 EPA ID:	Not reported
Transporter 6 EPA ID:	Not reported
Transporter 7 EPA ID:	Not reported
Transporter 8 EPA ID:	Not reported
Transporter 9 EPA ID:	Not reported
Transporter 10 EPA ID:	Not reported
Date Trans1 Transported Waste:	Not reported
Date Trans2 Transported Waste:	Not reported
Date Trans3 Transported Waste:	Not reported
Date Trans4 Transported Waste:	Not reported
Date Trans5 Transported Waste:	Not reported
Date Trans6 Transported Waste:	Not reported
Date Trans7 Transported Waste:	Not reported
Date Trans8 Transported Waste:	Not reported
Date Trans9 Transported Waste:	Not reported
Date Trans10 Transported Waste:	Not reported
Date TSDF Received Waste:	Not reported
TSDF EPA Facility Name:	Not reported
QTY Units:	Not reported
Transporter SEQ ID:	Not reported
Transporter-1 Date:	Not reported
Waste SEQ ID:	Not reported
Waste Type Code 2:	Not reported
Waste Type Code 3:	Not reported
Waste Type Code 4:	Not reported
Waste Type Code 5:	Not reported
Waste Type Code 6:	Not reported
Date Accepted:	Not reported
Manifest Discrepancy Type:	Not reported
Data Entry Number:	Not reported
Was Load Rejected:	BROOKLYN, NY 11215
Reason Load Was Rejected:	Not reported

Waste:

Manifest Year:	Not reported
Waste Code:	D008
Hand Code:	Not reported
Quantity:	40,520.00 Pounds

Manifest Number:	010556087JJK
EPA ID:	NYR000197178
Date Shipped:	10/26/2012
TSDF EPA ID:	NJD991291105
Transporter EPA ID:	PAD146714878
Transporter 2 EPA ID:	Not reported
Transporter 3 EPA ID:	Not reported
Transporter 4 EPA ID:	Not reported
Transporter 5 EPA ID:	Not reported
Transporter 6 EPA ID:	Not reported
Transporter 7 EPA ID:	Not reported
Transporter 8 EPA ID:	Not reported
Transporter 9 EPA ID:	Not reported
Transporter 10 EPA ID:	Not reported
Date Trans1 Transported Waste:	Not reported
Date Trans2 Transported Waste:	Not reported
Date Trans3 Transported Waste:	Not reported

190-220 THIRD STREET STORE LLC (Continued) **S117987466**

Date Trans4 Transported Waste:	Not reported
Date Trans5 Transported Waste:	Not reported
Date Trans6 Transported Waste:	Not reported
Date Trans7 Transported Waste:	Not reported
Date Trans8 Transported Waste:	Not reported
Date Trans9 Transported Waste:	Not reported
Date Trans10 Transported Waste:	Not reported
Date TSDF Received Waste:	Not reported
TSDF EPA Facility Name:	Not reported
QTY Units:	Not reported
Transporter SEQ ID:	Not reported
Transporter-1 Date:	Not reported
Waste SEQ ID:	Not reported
Waste Type Code 2:	Not reported
Waste Type Code 3:	Not reported
Waste Type Code 4:	Not reported
Waste Type Code 5:	Not reported
Waste Type Code 6:	Not reported
Date Accepted:	Not reported
Manifest Discrepancy Type:	Not reported
Data Entry Number:	Not reported
Was Load Rejected:	BROOKLYN, NY 11215
Reason Load Was Rejected:	Not reported

Waste:

Manifest Year:	Not reported
Waste Code:	D008
Hand Code:	Not reported
Quantity:	38,000.00 Pounds

Manifest Number:	010556088JJK
EPA ID:	NYR000197178
Date Shipped:	10/26/2012
TSDF EPA ID:	NJD991291105
Transporter EPA ID:	PAD146714878
Transporter 2 EPA ID:	Not reported
Transporter 3 EPA ID:	Not reported
Transporter 4 EPA ID:	Not reported
Transporter 5 EPA ID:	Not reported
Transporter 6 EPA ID:	Not reported
Transporter 7 EPA ID:	Not reported
Transporter 8 EPA ID:	Not reported
Transporter 9 EPA ID:	Not reported
Transporter 10 EPA ID:	Not reported
Date Trans1 Transported Waste:	Not reported
Date Trans2 Transported Waste:	Not reported
Date Trans3 Transported Waste:	Not reported
Date Trans4 Transported Waste:	Not reported
Date Trans5 Transported Waste:	Not reported
Date Trans6 Transported Waste:	Not reported
Date Trans7 Transported Waste:	Not reported
Date Trans8 Transported Waste:	Not reported
Date Trans9 Transported Waste:	Not reported
Date Trans10 Transported Waste:	Not reported
Date TSDF Received Waste:	Not reported
TSDF EPA Facility Name:	Not reported
QTY Units:	Not reported

190-220 THIRD STREET STORE LLC (Continued) **S117987466**

Transporter SEQ ID:	Not reported
Transporter-1 Date:	Not reported
Waste SEQ ID:	Not reported
Waste Type Code 2:	Not reported
Waste Type Code 3:	Not reported
Waste Type Code 4:	Not reported
Waste Type Code 5:	Not reported
Waste Type Code 6:	Not reported
Date Accepted:	Not reported
Manifest Discrepancy Type:	Not reported
Data Entry Number:	Not reported
Was Load Rejected:	BROOKLYN, NY 11215
Reason Load Was Rejected:	Not reported

Waste:

Manifest Year:	Not reported
Waste Code:	D008
Hand Code:	Not reported
Quantity:	38,000.00 Pounds

BB935 **190-220 THIRD STREET STORE LLC** **FINDS** **1015999239**
SSW **214 3RD ST** **ECHO** **N/A**
< 1/8 **BROOKLYN, NY 11215**
0.008 mi.
42 ft. **Site 17 of 25 in cluster BB**

Relative:
Lower

Actual:
11 ft.

FINDS:

Registry ID: 110046536833

Environmental Interest/Information System
RCRAInfo is a national information system that supports the Resource Conservation and Recovery Act (RCRA) program through the tracking of events and activities related to facilities that generate, transport, and treat, store, or dispose of hazardous waste. RCRAInfo allows RCRA program staff to track the notification, permit, compliance, and corrective action activities required under RCRA.

Click this hyperlink while viewing on your computer to access additional FINDS: detail in the EDR Site Report.

ECHO:

Envid:	1015999239
Registry ID:	110046536833
DFR URL:	http://echo.epa.gov/detailed-facility-report?fid=110046536833

BD936 **LOT 7502,TAXBLOCK 974** **NY E DESIGNATION** **S111073086**
SSE **306 2 STREET** **N/A**
< 1/8 **BROOKLYN, NY 11215**
0.008 mi.
42 ft. **Site 11 of 11 in cluster BD**

Relative: **Higher**
Actual: **28 ft.**

E DESIGNATION:

Tax Lot(s):	7502
Tax Block:	974
Borough Code:	BK
E-No:	E-113
Effective Date:	4/30/2003
Satisfaction Date:	Not reported
Ceqr Number:	03DCP030K
Ulurp Number:	030194(A)ZMK
Zoning Map No:	16b,16c
Description:	Underground Gasoline Storage Tanks* Testing Protocol.
Lot Remediation Date:	Not reported

BB937 **216 3RD STREET** **RCRA NonGen / NLR** **1000195630**
SSW **216 3RD ST** **FINDS** **NYD001869049**
< 1/8 **BROOKLYN, NY 11211** **ECHO**
0.008 mi. **NY MANIFEST**
42 ft. **Site 18 of 25 in cluster BB**

Relative: **Lower**
Actual: **11 ft.**

RCRA NonGen / NLR:

Date form received by agency:	01/01/2007
Facility name:	216 3RD STREET
Facility address:	216 3RD ST BROOKLYN, NY 11211
EPA ID:	NYD001869049
Mailing address:	3RD ST BROOKLYN, NY 11211
Contact:	SARAH ATTIAS
Contact address:	3RD ST BROOKLYN, NY 11211
Contact country:	US
Contact telephone:	718-522-5656
Contact email:	Not reported
EPA Region:	02
Classification:	Non-Generator
Description:	Handler: Non-Generators do not presently generate hazardous waste

Owner/Operator Summary:

Owner/operator name:	JOSEPH DUNN
Owner/operator address:	9265 SHORE RD BROOKLYN, NY 99999
Owner/operator country:	US
Owner/operator telephone:	718-522-5656
Owner/operator email:	Not reported
Owner/operator fax:	Not reported
Owner/operator extension:	Not reported
Legal status:	Private
Owner/Operator Type:	Owner
Owner/Op start date:	Not reported
Owner/Op end date:	Not reported
Owner/operator name:	JOSEPH DUNN

216 3RD STREET (Continued) **1000195630**

Owner/operator address: 9265 SHORE RD
BROOKLYN, NY 99999
Owner/operator country: US
Owner/operator telephone: 718-522-5656
Owner/operator email: Not reported
Owner/operator fax: Not reported
Owner/operator extension: Not reported
Legal status: Private
Owner/Operator Type: Operator
Owner/Op start date: Not reported
Owner/Op end date: Not reported

Handler Activities Summary:
U.S. importer of hazardous waste: No
Mixed waste (haz. and radioactive): No
Recycler of hazardous waste: No
Transporter of hazardous waste: No
Treater, storer or disposer of HW: No
Underground injection activity: No
On-site burner exemption: No
Furnace exemption: No
Used oil fuel burner: No
Used oil processor: No
User oil refiner: No
Used oil fuel marketer to burner: No
Used oil Specification marketer: No
Used oil transfer facility: No
Used oil transporter: No

Historical Generators:
Date form received by agency: 01/01/2006
Site name: 216 3RD STREET
Classification: Not a generator, verified

Date form received by agency: 10/23/1991
Site name: 216 3RD STREET
Classification: Conditionally Exempt Small Quantity Generator

. Waste code: D000
. Waste name: Not Defined

Violation Status: No violations found

FINDS:

Registry ID: 110004336193

Environmental Interest/Information System
RCRAInfo is a national information system that supports the Resource Conservation and Recovery Act (RCRA) program through the tracking of events and activities related to facilities that generate, transport, and treat, store, or dispose of hazardous waste. RCRAInfo allows RCRA program staff to track the notification, permit, compliance, and corrective action activities required under RCRA.

216 3RD STREET (Continued) **1000195630**

Click this hyperlink while viewing on your computer to access additional FINDS: detail in the EDR Site Report.

ECHO:

Envid:	1000195630
Registry ID:	110004336193
DFR URL:	http://echo.epa.gov/detailed-facility-report?fid=110004336193

NY MANIFEST:

Country:	USA
EPA ID:	NYD001869049
Facility Status:	Not reported
Location Address 1:	216 3RD ST
Code:	BP
Location Address 2:	Not reported
Total Tanks:	Not reported
Location City:	BROOKLYN
Location State:	NY
Location Zip:	11215
Location Zip 4:	Not reported

NY MANIFEST:

EPAID:	NYD001869049
Mailing Name:	LINEAR ABATEMENT
Mailing Contact:	KERRY MCNAMARA
Mailing Address 1:	216 3RD STREET
Mailing Address 2:	Not reported
Mailing City:	BROOKLYN
Mailing State:	NY
Mailing Zip:	11215
Mailing Zip 4:	Not reported
Mailing Country:	USA
Mailing Phone:	7185225656

NY MANIFEST:

Document ID:	NYB2416032
Manifest Status:	C
seq:	Not reported
Year:	1991
Trans1 State ID:	HL4120
Trans2 State ID:	Not reported
Generator Ship Date:	11/06/1991
Trans1 Recv Date:	11/06/1991
Trans2 Recv Date:	/ /
TSD Site Recv Date:	11/06/1991
Part A Recv Date:	/ /
Part B Recv Date:	11/15/1991
Generator EPA ID:	NYD001869049
Trans1 EPA ID:	NYD082785429
Trans2 EPA ID:	Not reported
TSDF ID 1:	NYD082785429
TSDF ID 2:	Not reported
Manifest Tracking Number:	Not reported
Import Indicator:	Not reported
Export Indicator:	Not reported

216 3RD STREET (Continued) **1000195630**

Discr Quantity Indicator:	Not reported
Discr Type Indicator:	Not reported
Discr Residue Indicator:	Not reported
Discr Partial Reject Indicator:	Not reported
Discr Full Reject Indicator:	Not reported
Manifest Ref Number:	Not reported
Alt Facility RCRA ID:	Not reported
Alt Facility Sign Date:	Not reported
MGMT Method Type Code:	Not reported
Waste Code:	D008 - LEAD 5.0 MG/L TCLP
Waste Code:	Not reported
Waste Code:	Not reported
Waste Code:	Not reported
Waste Code:	Not reported
Waste Code:	Not reported
Quantity:	01800
Units:	P - Pounds
Number of Containers:	003
Container Type:	DM - Metal drums, barrels
Handling Method:	L Landfill.
Specific Gravity:	100

Click this hyperlink while viewing on your computer to access
-1 additional NY MANIFEST: record(s) in the EDR Site Report.

U938 **TWO DANS ENTERPRISES** **RCRA NonGen / NLR** **1004756067**
West **385 CARROLL ST** **FINDS** **NY0001008663**
< 1/8 **BROOKLYN, NY 11231** **ECHO**
0.008 mi. **NY MANIFEST**
42 ft. **Site 14 of 15 in cluster U**

Relative: **Higher**
Actual: **19 ft.**

RCRA NonGen / NLR:

Date form received by agency:	01/01/2007
Facility name:	TWO DANS ENTERPRISES
Facility address:	385 CARROLL ST BROOKLYN, NY 11231
EPA ID:	NY0001008663
Mailing address:	CARROLL ST BROOKLYN, NY 11231
Contact:	DANNY TINNEY
Contact address:	CARROLL ST BROOKLYN, NY 11231
Contact country:	US
Contact telephone:	718-243-2227
Contact email:	Not reported
EPA Region:	02
Classification:	Non-Generator
Description:	Handler: Non-Generators do not presently generate hazardous waste

Owner/Operator Summary:

Owner/operator name:	DANNY TINNEY
Owner/operator address:	385 CARROLL ST BROOKLYN, NY 11231
Owner/operator country:	US
Owner/operator telephone:	718-243-2227
Owner/operator email:	Not reported

TWO DANS ENTERPRISES (Continued) **1004756067**

Owner/operator fax: Not reported
Owner/operator extension: Not reported
Legal status: Private
Owner/Operator Type: Owner
Owner/Op start date: Not reported
Owner/Op end date: Not reported

Owner/operator name: DANNY TINNEY
Owner/operator address: 385 CARROLL ST
BROOKLYN, NY 11231
Owner/operator country: US
Owner/operator telephone: 718-243-2227
Owner/operator email: Not reported
Owner/operator fax: Not reported
Owner/operator extension: Not reported
Legal status: Private
Owner/Operator Type: Operator
Owner/Op start date: Not reported
Owner/Op end date: Not reported

Handler Activities Summary:
U.S. importer of hazardous waste: No
Mixed waste (haz. and radioactive): No
Recycler of hazardous waste: No
Transporter of hazardous waste: No
Treater, storer or disposer of HW: No
Underground injection activity: No
On-site burner exemption: No
Furnace exemption: No
Used oil fuel burner: No
Used oil processor: No
User oil refiner: No
Used oil fuel marketer to burner: No
Used oil Specification marketer: No
Used oil transfer facility: No
Used oil transporter: No

Historical Generators:
Date form received by agency: 01/01/2006
Site name: TWO DANS ENTERPRISES
Classification: Not a generator, verified

Date form received by agency: 01/18/1995
Site name: TWO DANS ENTERPRISES
Classification: Conditionally Exempt Small Quantity Generator

. Waste code: D001
. Waste name: IGNITABLE HAZARDOUS WASTES ARE THOSE WASTES WHICH HAVE A FLASHPOINT OF LESS THAN 140 DEGREES FAHRENHEIT AS DETERMINED BY A PENSKY-MARTENS CLOSED CUP FLASH POINT TESTER. ANOTHER METHOD OF DETERMINING THE FLASH POINT OF A WASTE IS TO REVIEW THE MATERIAL SAFETY DATA SHEET, WHICH CAN BE OBTAINED FROM THE MANUFACTURER OR DISTRIBUTOR OF THE MATERIAL. LACQUER THINNER IS AN EXAMPLE OF A COMMONLY USED SOLVENT WHICH WOULD BE CONSIDERED AS IGNITABLE HAZARDOUS WASTE.

. Waste code: D035

TWO DANS ENTERPRISES (Continued) **1004756067**

. Waste name: METHYL ETHYL KETONE

. Waste code: F003
. Waste name: THE FOLLOWING SPENT NON-HALOGENATED SOLVENTS: XYLENE, ACETONE, ETHYL ACETATE, ETHYL BENZENE, ETHYL ETHER, METHYL ISOBUTYL KETONE, N-BUTYL ALCOHOL, CYCLOHEXANONE, AND METHANOL; ALL SPENT SOLVENT MIXTURES/BLENDS CONTAINING, BEFORE USE, ONLY THE ABOVE SPENT NON-HALOGENATED SOLVENTS; AND ALL SPENT SOLVENT MIXTURES/BLENDS CONTAINING, BEFORE USE, ONE OR MORE OF THE ABOVE NON-HALOGENATED SOLVENTS, AND, A TOTAL OF TEN PERCENT OR MORE (BY VOLUME) OF ONE OR MORE OF THOSE SOLVENTS LISTED IN F001, F002, F004, AND F005, AND STILL BOTTOMS FROM THE RECOVERY OF THESE SPENT SOLVENTS AND SPENT SOLVENT MIXTURES.

. Waste code: F005
. Waste name: THE FOLLOWING SPENT NON-HALOGENATED SOLVENTS: TOLUENE, METHYL ETHYL KETONE, CARBON DISULFIDE, ISOBUTANOL, PYRIDINE, BENZENE, 2-ETHOXYETHANOL, AND 2-NITROPROPANE; ALL SPENT SOLVENT MIXTURES/BLENDS CONTAINING, BEFORE USE, A TOTAL OF TEN PERCENT OR MORE (BY VOLUME) OF ONE OR MORE OF THE ABOVE NON-HALOGENATED SOLVENTS OR THOSE SOLVENTS LISTED IN F001, F002, OR F004; AND STILL BOTTOMS FROM THE RECOVERY OF THESE SPENT SOLVENTS AND SPENT SOLVENT MIXTURES.

Violation Status: No violations found

FINDS:

Registry ID: 110004323964

Environmental Interest/Information System
RCRAInfo is a national information system that supports the Resource Conservation and Recovery Act (RCRA) program through the tracking of events and activities related to facilities that generate, transport, and treat, store, or dispose of hazardous waste. RCRAInfo allows RCRA program staff to track the notification, permit, compliance, and corrective action activities required under RCRA.

Click this hyperlink while viewing on your computer to access additional FINDS: detail in the EDR Site Report.

ECHO:
Envid: 1004756067
Registry ID: 110004323964
DFR URL: http://echo.epa.gov/detailed-facility-report?fid=110004323964

NY MANIFEST:
Country: USA
EPA ID: NY0001008663
Facility Status: Not reported
Location Address 1: 385 CARROL STREET
Code: BP
Location Address 2: Not reported
Total Tanks: Not reported
Location City: BROOKLYN
Location State: NY
Location Zip: 11231

TWO DANS ENTERPRISES (Continued) **1004756067**

Location Zip 4: Not reported

NY MANIFEST:
EPAID: NY0001008663
Mailing Name: TWO DANS ENTERPRISES
Mailing Contact: DANNY TINNEY
Mailing Address 1: 385 CARROL STREET
Mailing Address 2: Not reported
Mailing City: BROOKLYN
Mailing State: NY
Mailing Zip: 11231
Mailing Zip 4: Not reported
Mailing Country: USA
Mailing Phone: 7182432227

NY MANIFEST:
Document ID: NJA2717797
Manifest Status: C
seq: Not reported
Year: 1996
Trans1 State ID: 10339
Trans2 State ID: Not reported
Generator Ship Date: 10/21/1996
Trans1 Recv Date: 10/21/1996
Trans2 Recv Date: / /
TSD Site Recv Date: 10/24/1996
Part A Recv Date: / /
Part B Recv Date: 11/13/1996
Generator EPA ID: NY0001008663
Trans1 EPA ID: NJD986608941
Trans2 EPA ID: Not reported
TSDF ID 1: NJD002454544
TSDF ID 2: Not reported
Manifest Tracking Number: Not reported
Import Indicator: Not reported
Export Indicator: Not reported
Discr Quantity Indicator: Not reported
Discr Type Indicator: Not reported
Discr Residue Indicator: Not reported
Discr Partial Reject Indicator: Not reported
Discr Full Reject Indicator: Not reported
Manifest Ref Number: Not reported
Alt Facility RCRA ID: Not reported
Alt Facility Sign Date: Not reported
MGMT Method Type Code: Not reported
Waste Code: F003 - UNKNOWN
Waste Code: Not reported
Waste Code: Not reported
Waste Code: Not reported
Waste Code: Not reported
Waste Code: Not reported
Quantity: 00055
Units: G - Gallons (liquids only)* (8.3 pounds)
Number of Containers: 001
Container Type: TT - Cargo tank, tank trucks
Handling Method: R Material recovery of more than 75 percent of the total material.
Specific Gravity: 100

TWO DANS ENTERPRISES (Continued) **1004756067**

Click this hyperlink while viewing on your computer to access
-1 additional NY MANIFEST: record(s) in the EDR Site Report.

BB939 **ALL BOROS-200 3RD ST** **FINDS** **1007815582**
SSW **200 3RD STREET** **N/A**
< 1/8 **BROOKLYN, NY 11215**
0.008 mi.
44 ft. **Site 19 of 25 in cluster BB**

Relative: FINDS:
Lower

Actual: Registry ID: 110019781351
10 ft.

Environmental Interest/Information System
FIS (New York - Facility Information System) is New York's Department of Environmental Conservation (DEC) information system for tracking environmental facility information found across the State.

Click this hyperlink while viewing on your computer to access
additional FINDS: detail in the EDR Site Report.

BB940 **ALL BORO'S** **NY LTANKS** **S102618894**
SSW **200 3RD ST** **N/A**
< 1/8 **BROOKLYN, NY**
0.008 mi.
44 ft. **Site 20 of 25 in cluster BB**

Relative: LTANKS:
Lower

Actual:
10 ft.

Spill Number/Closed Date:	9702117 / 1999-08-22
Facility ID:	9702117
Site ID:	253671
Spill Date:	1997-05-19
Spill Cause:	Tank Test Failure
Spill Source:	Commercial/Industrial
Spill Class:	C3
Cleanup Ceased:	Not reported
SWIS:	2401
Investigator:	TOMASELLO
Referred To:	Not reported
Reported to Dept:	1997-05-19
CID:	312
Water Affected:	Not reported
Spill Notifier:	Tank Tester
Last Inspection:	Not reported
Recommended Penalty:	False
Meets Standard:	False
UST Involvement:	False
Remediation Phase:	0
Date Entered In Computer:	1997-05-19
Spill Record Last Update:	2002-02-13
Spiller Name:	MIKE DENICOLA
Spiller Company:	ALL BORO'S
Spiller Address:	200 3RD ST
Spiller County:	001
Spiller Contact:	MIKE DENICOLA

ALL BORO'S (Continued) **S102618894**

Spiller Phone:	(718) 858-7600
Spiller Extention:	Not reported
DEC Region:	2
DER Facility ID:	207790
DEC Memo:	""
Remarks:	"AIR PRESSURE TEST TO 10 LBS - TANK FAILED - NO LEAK"

All TTF:

Facility ID:	9702117
Spill Number:	9702117
Spill Tank Test:	1545120
Site ID:	253671
Tank Number:	001
Tank Size:	550
Material:	Not reported
EPA UST:	Not reported
UST:	Not reported
Cause:	Not reported
Source:	Not reported
Test Method:	00
Test Method 2:	Unknown
Leak Rate:	.00
Gross Fail:	Not reported
Modified By:	Spills
Last Modified Date:	Not reported

BT941 **CON EDISON SERVICE BOX: 45289** **FINDS 1017400598**
SSW **198 3RD ST** **ECHO N/A**
< 1/8 **BROOKLYN, NY 11215**
0.008 mi.
44 ft. **Site 1 of 4 in cluster BT**

Relative:
Lower

Actual:
10 ft.

FINDS:

Registry ID: 110062998733

Environmental Interest/Information System
RCRAInfo is a national information system that supports the Resource Conservation and Recovery Act (RCRA) program through the tracking of events and activities related to facilities that generate, transport, and treat, store, or dispose of hazardous waste. RCRAInfo allows RCRA program staff to track the notification, permit, compliance, and corrective action activities required under RCRA.

Click this hyperlink while viewing on your computer to access additional FINDS: detail in the EDR Site Report.

ECHO:

Envid:	1017400598
Registry ID:	110062998733
DFR URL:	http://echo.epa.gov/detailed-facility-report?fid=110062998733

BT942 **CON EDISON SERVICE BOX: 45289** **RCRA NonGen / NLR** **1016974107**
SSW **198 3RD ST** **NY MANIFEST** **NYP004479184**
< 1/8 **BROOKLYN, NY 11215**
0.008 mi.
44 ft. **Site 2 of 4 in cluster BT**

Relative:
Lower

Actual:
10 ft.

RCRA NonGen / NLR:

Date form received by agency:	04/26/2014
Facility name:	CON EDISON SERVICE BOX: 45289
Facility address:	198 3RD ST BROOKLYN, NY 11215
EPA ID:	NYP004479184
Mailing address:	IRVING PL, 15TH FL NE NEW YORK, NY 10003
Contact:	THOMAS TEELING
Contact address:	Not reported Not reported
Contact country:	Not reported
Contact telephone:	212-460-3770
Contact email:	Not reported
EPA Region:	02
Classification:	Non-Generator
Description:	Handler: Non-Generators do not presently generate hazardous waste

Handler Activities Summary:

U.S. importer of hazardous waste:	No
Mixed waste (haz. and radioactive):	No
Recycler of hazardous waste:	No
Transporter of hazardous waste:	No
Treater, storer or disposer of HW:	No
Underground injection activity:	No
On-site burner exemption:	No
Furnace exemption:	No
Used oil fuel burner:	No
Used oil processor:	No
User oil refiner:	No
Used oil fuel marketer to burner:	No
Used oil Specification marketer:	No
Used oil transfer facility:	No
Used oil transporter:	No

Historical Generators:

Date form received by agency:	03/26/2014
Site name:	CON EDISON SERVICE BOX: 45289
Classification:	Conditionally Exempt Small Quantity Generator
Violation Status:	No violations found

NY MANIFEST:

Country:	USA
EPA ID:	NYP004479184
Facility Status:	Not reported
Location Address 1:	187 3 ST
Code:	BP
Location Address 2:	SB45289
Total Tanks:	Not reported
Location City:	BROOKLYN
Location State:	NY
Location Zip:	11215

CON EDISON SERVICE BOX: 45289 (Continued) **1016974107**

Location Zip 4: Not reported

NY MANIFEST:
EPAID: NYP004479184
Mailing Name: CON EDISON
Mailing Contact: CON EDISON
Mailing Address 1: 4 IRVING ST
Mailing Address 2: 15TH ST
Mailing City: NEW YORK
Mailing State: NY
Mailing Zip: 10003
Mailing Zip 4: Not reported
Mailing Country: USA
Mailing Phone: Not reported

NY MANIFEST:
Document ID: Not reported
Manifest Status: Not reported
seq: Not reported
Year: 2014
Trans1 State ID: NJ0000027193
Trans2 State ID: Not reported
Generator Ship Date: 03/26/2014
Trans1 Recv Date: 03/26/2014
Trans2 Recv Date: Not reported
TSD Site Recv Date: 03/27/2014
Part A Recv Date: Not reported
Part B Recv Date: Not reported
Generator EPA ID: NYP004479184
Trans1 EPA ID: Not reported
Trans2 EPA ID: Not reported
TSDF ID 1: NJD002200046
TSDF ID 2: Not reported
Manifest Tracking Number: 012354426JJK
Import Indicator: N
Export Indicator: N
Discr Quantity Indicator: N
Discr Type Indicator: N
Discr Residue Indicator: N
Discr Partial Reject Indicator: N
Discr Full Reject Indicator: N
Manifest Ref Number: Not reported
Alt Facility RCRA ID: Not reported
Alt Facility Sign Date: Not reported
MGMT Method Type Code: H110
Waste Code: Not reported
Waste Code: Not reported
Waste Code: Not reported
Waste Code: Not reported
Waste Code: Not reported
Waste Code: Not reported
Quantity: 1500
Units: P - Pounds
Number of Containers: 1
Container Type: TT - Cargo tank, tank trucks
Handling Method: T Chemical, physical, or biological treatment.
Specific Gravity: 1

CON EDISON SERVICE BOX: 45289 (Continued) **1016974107**

Waste Code:	D008
Waste Code 1_2:	Not reported
Waste Code 1_3:	Not reported
Waste Code 1_4:	Not reported
Waste Code 1_5:	Not reported
Waste Code 1_6:	Not reported

Click this hyperlink while viewing on your computer to access
-1 additional NY MANIFEST: record(s) in the EDR Site Report.

J943 **LOT 46,TAXBLOCK 395** **NY E DESIGNATION** **S108077519**
NE **583 WARREN STREET** **N/A**
< 1/8 **BROOKLYN, NY 11217**
0.008 mi.
44 ft. **Site 17 of 18 in cluster J**

Relative: **Higher**
Actual: **27 ft.**

E DESIGNATION:

Tax Lot(s):	46
Tax Block:	395
Borough Code:	BK
E-No:	E-33
Effective Date:	10/10/1990
Satisfaction Date:	Not reported
Ceqr Number:	88-032K
Ulurp Number:	870955 ZMK
Zoning Map No:	16c
Description:	Window Wall Attenuation & Alternate Ventilation
Lot Remediation Date:	Not reported

N944 **KIESER HOME** **NY Spills** **S108763244**
ENE **609 WARREN STREET** **N/A**
< 1/8 **BROOKLYN, NY**
0.009 mi.
48 ft. **Site 22 of 22 in cluster N**

Relative: **Higher**
Actual: **31 ft.**

SPILLS:

Spill Number/Closed Date:	0704985 / 2007-11-01
Facility ID:	0704985
Facility Type:	ER
DER Facility ID:	334621
Site ID:	385237
DEC Region:	2
Spill Cause:	Other
Spill Class:	C4
SWIS:	2401
Spill Date:	2007-08-01
Investigator:	rmpiper
Referred To:	Not reported
Reported to Dept:	2007-08-01
CID:	444
Water Affected:	Not reported
Spill Source:	Private Dwelling
Spill Notifier:	Other
Cleanup Ceased:	Not reported

KIESER HOME (Continued) **S108763244**

Cleanup Meets Std:	False
Last Inspection:	Not reported
Recommended Penalty:	False
UST Trust:	Not reported
Remediation Phase:	0
Date Entered In Computer:	2007-08-01
Spill Record Last Update:	2007-11-01
Spiller Name:	Not reported
Spiller Company:	UNKNOWN
Spiller Address:	Not reported
Spiller Company:	999
Contact Name:	JENNIFER KIESER
DEC Memo:	"Caller believes there is oil several feet below her basement floor from a historical tank in the basement of #611 Warren St. Need to investigate both basements. 8/7/7- DECP iper responded to site and met with owners and neoigbor. While doing a test pit, they came across an unknown oil which entered the excation along with gw. Piper inspected oil and it was observed to be an old diesel #2 fuel oil with no dye in it. The neigbor had evidence of a tank though the piping indicated that it was above ground in the basment directly adjacent to the test pit. They will contact htere insurace companies as this is a third party spill. IT may be dealt with by opening excavation again and using adsorbent pads until the oil dissipates. There are only slight odors up close and no VOC;s detected. It is old oil. The owners of both properties have been there less than 10 years. They started using dye in heating oil prior ot that. 11/107- Piper reviewed closure request. The observed oil was removed and the well was monitored for reoocurance. This was a historic spill and removal has been to extent possible. This spill is closed . See e-docs if warranted."
Remarks:	"CALLER SAYS THAT SHE IS RENOVATING HER HOME AND SHE DUG A HOLE AND IT FILLED UP WITH A DARK SUBSTANCE AND SHE THINKS IT IS OIL , MAYBE FROM NIEGHBOR: NO OFFICIAL TESTING HAS BEEN DONE:"

All Materials:

Site ID:	385237
Operable Unit ID:	1142510
Operable Unit:	01
Material ID:	2132747
Material Code:	0066A
Material Name:	unknown petroleum
Case No.:	Not reported
Material FA:	Petroleum
Quantity:	.00
Units:	G
Recovered:	.00
Oxygenate:	Not reported

BU945 **568 PACIFIC ST** **NY AST** **U003392606**
NE **568 PACIFIC STREET** **N/A**
< 1/8 **BROOKLYN, NY 11217**
0.009 mi.
49 ft. **Site 1 of 3 in cluster BU**

Relative:
Higher

Actual:
41 ft.

AST:

Region:	STATE
DEC Region:	2
Site Status:	Active
Facility Id:	2-207063
Program Type:	PBS
UTM X:	586345.36772
UTM Y:	4504119.04180
Expiration Date:	10/23/2022
Site Type:	Apartment Building/Office Building

Affiliation Records:

Site Id:	7329
Affiliation Type:	Facility Owner
Company Name:	C/O MARK SCHARFMAN
Contact Type:	PROPERTY MANAGER
Contact Name:	MARK SCHARFMAN
Address1:	111 NORTH CENTRAL PARK AVE, SUITE #400
Address2:	Not reported
City:	HARTSDALE
State:	NY
Zip Code:	10530
Country Code:	001
Phone:	(914) 997-2435
EMail:	Not reported
Fax Number:	Not reported
Modified By:	MFLEONAR
Date Last Modified:	2018-02-01

Site Id:	7329
Affiliation Type:	Mail Contact
Company Name:	DEAN REALTY
Contact Type:	Not reported
Contact Name:	MARK SCHARFMAN
Address1:	111 NORTH CENTRAL PARK AVENUE
Address2:	SUITE #400
City:	HARTSDALE
State:	NY
Zip Code:	10530
Country Code:	001
Phone:	(914) 997-2435
EMail:	EMUNROE@APTSNY.COM
Fax Number:	Not reported
Modified By:	MFLEONAR
Date Last Modified:	2018-02-01

Site Id:	7329
Affiliation Type:	Facility Operator
Company Name:	568 PACIFIC ST
Contact Type:	Not reported
Contact Name:	HECTOR LEVIA
Address1:	Not reported
Address2:	Not reported
City:	Not reported

568 PACIFIC ST (Continued) **U003392606**

State:	NN
Zip Code:	Not reported
Country Code:	001
Phone:	(718) 857-2459
EMail:	Not reported
Fax Number:	Not reported
Modified By:	TRANSLAT
Date Last Modified:	2004-03-04

Site Id:	7329
Affiliation Type:	Emergency Contact
Company Name:	C/O MARK SCHARFMAN
Contact Type:	Not reported
Contact Name:	RYAN DIVER
Address1:	Not reported
Address2:	Not reported
City:	Not reported
State:	NN
Zip Code:	Not reported
Country Code:	999
Phone:	(914) 438-6947
EMail:	Not reported
Fax Number:	Not reported
Modified By:	MFLEONAR
Date Last Modified:	2018-02-01

Tank Info:

Tank Number:	001
Tank Id:	24943
Material Code:	0001
Common Name of Substance:	#2 Fuel Oil (On-Site Consumption)

Equipment Records:

J02 - Dispenser - Suction Dispenser
G03 - Tank Secondary Containment - Vault (w/o access)
H00 - Tank Leak Detection - None
L09 - Piping Leak Detection - Exempt Suction Piping
I04 - Overfill - Product Level Gauge (A/G)
A00 - Tank Internal Protection - None
D01 - Pipe Type - Steel/Carbon Steel/Iron
B00 - Tank External Protection - None
C00 - Pipe Location - No Piping
F00 - Pipe External Protection - None

Tank Location:	Aboveground - contact with soil.... Tank bottom rests on soil, allowing no visual inspection.
Tank Type:	Steel/Carbon Steel/Iron
Tank Status:	In Service
Pipe Model:	Not reported
Install Date:	01/01/1950
Capacity Gallons:	2500
Tightness Test Method:	-
Date Test:	Not reported
Next Test Date:	Not reported
Date Tank Closed:	Not reported
Register:	True

568 PACIFIC ST (Continued) **U003392606**

Modified By:	MFLEONAR
Last Modified:	02/01/2018
Material Name:	#2 fuel oil (on-site consumption)

BL946 **CROSS STREET OF 4TH AND 5TH AVENUE** **NY Spills** **S110308327**
South **261 11TH STREET** **N/A**
< 1/8 **BROOKLYN, NY**
0.009 mi.
49 ft. **Site 15 of 25 in cluster BL**

Relative:
Higher

Actual:
48 ft.

SPILLS:

Spill Number/Closed Date:	1000946 / 2010-04-26
Facility ID:	1000946
Facility Type:	ER
DER Facility ID:	388545
Site ID:	433639
DEC Region:	2
Spill Cause:	Human Error
Spill Class:	Not reported
SWIS:	2401
Spill Date:	2010-04-24
Investigator:	vszhune
Referred To:	Not reported
Reported to Dept:	2010-04-24
CID:	Not reported
Water Affected:	Not reported
Spill Source:	Private Dwelling
Spill Notifier:	Affected Persons
Cleanup Ceased:	Not reported
Cleanup Meets Std:	False
Last Inspection:	Not reported
Recommended Penalty:	False
UST Trust:	False
Remediation Phase:	0
Date Entered In Computer:	2010-04-24
Spill Record Last Update:	2010-04-26
Spiller Name:	Not reported
Spiller Company:	HOMEOWNER
Spiller Address:	Not reported
Spiller Company:	999
Contact Name:	CHRISTINA HORNER
DEC Memo:	"04/24/10- Zhune spoke to Christina's husband. He said. Spill amount is approximately 4 ounces they had a 200 years barometer that fell and broke in the basement. He did some of the cleanup and put the beads in a zipplock bag. he called the Fire Depatment. They cleaned the spill and put mercury in ziplock. The Fire Department left the place when readings level was 3. F.D. asked owner to ventilate the basement. Miller Environmental will come tomorrrow to pick up the ziplock bags. 04/26/10- Zhune spoke to Christina Horner. She said Miller Environmental came they did extra mercury vaccum. They tested the house and the basement for mercury levels and they said it was ok. They disposed anything that it was contaminated and removed the waste. They will come back in two days to double check. DEP also tested the house. The test went a little bit up int he basemnt but it was 0 in the rest of the house. As per Christina no one occupied the basement. "
Remarks:	"broke thermometer - majority of cleanup done - need assistance on further cleanup"

CROSS STREET OF 4TH AND 5TH AVENUE (Continued) **S110308327**

All Materials:

Site ID:	433639
Operable Unit ID:	1184514
Operable Unit:	01
Material ID:	2178782
Material Code:	0031A
Material Name:	mercury
Case No.:	07439976
Material FA:	Hazardous Material
Quantity:	Not reported
Units:	Not reported
Recovered:	Not reported
Oxygenate:	Not reported

Spill Number/Closed Date:	1000950 / 2010-04-30
Facility ID:	1000950
Facility Type:	ER
DER Facility ID:	388549
Site ID:	433643
DEC Region:	2
Spill Cause:	Human Error
Spill Class:	C4
SWIS:	2401
Spill Date:	2010-04-24
Investigator:	vszhune
Referred To:	Not reported
Reported to Dept:	2010-04-24
CID:	Not reported
Water Affected:	Not reported
Spill Source:	Private Dwelling
Spill Notifier:	Local Agency
Cleanup Ceased:	Not reported
Cleanup Meets Std:	False
Last Inspection:	Not reported
Recommended Penalty:	False
UST Trust:	False
Remediation Phase:	0
Date Entered In Computer:	2010-04-24
Spill Record Last Update:	2010-04-30
Spiller Name:	Not reported
Spiller Company:	CHRISTINA HORNER
Spiller Address:	261 11TH STREET
Spiller Company:	999
Contact Name:	CHRISTINA HORNER
DEC Memo:	"04/26/10- Spill closed. See spill 1000946."
Remarks:	"1839 THE CALLER ADVISED DISPATCH THE SPILL AMOUNT IS 4 OUNCES. THE CALLER STATED A 200 YEAR OLD BEROMETER FALL AND SHATTERED IN THE BASEMENT OF A PRIVATE RESIDENCE. THE PROPERTY OWNER WILL BE CONTRACTING OUT FOR CLEAN UP. LEVEL READINGS BY HAZMAT NOW REFLECTS 3. NO WATER WAYS AFFECT. THE SPILL IS CONTAINED."

All Materials:

Site ID:	433643
Operable Unit ID:	1184518
Operable Unit:	01
Material ID:	2178786

CROSS STREET OF 4TH AND 5TH AVENUE (Continued) **S110308327**

Material Code:	0031A
Material Name:	mercury
Case No.:	07439976
Material FA:	Hazardous Material
Quantity:	Not reported
Units:	Not reported
Recovered:	Not reported
Oxygenate:	Not reported

BL947 **ERNS 2010938050**
South **261 11TH ST.** **N/A**
< 1/8 **BROOKLYN, NY 11215**
0.009 mi.
49 ft. **Site 16 of 25 in cluster BL**

Relative:
Higher

Actual:
48 ft.

Incident Commons:

NRC Report #:	938050
Description of Incident:	CALLER IS REPORTING A SPILL OF MERCURY FROM AN ANTIQUE BAROMETER. SPILL OCCURRED INSIDE A RESIDENCE.
Type of Incident:	FIXED
Incident Cause:	UNKNOWN
Incident Date Time:	2010-04-24 12:01:00
Incident DTG:	OCCURRED
Incident Location:	Not reported
Loaction Address:	261 11TH ST.
Location Street 1:	Not reported
Location Street 2:	Not reported
Location Nearest City:	BROOKLYN
Location State:	NY
Location County:	KINGS(BROOKLYN)
Location Zip:	11215
Distance From City:	Not reported
Distance Units:	Not reported
Direction From City:	Not reported
Lat Deg:	Not reported
Lat Min:	Not reported
Lat Sec:	Not reported
Lat Quad:	Not reported
Long Deg:	Not reported
Long Min:	Not reported
Long Sec:	Not reported
Long Quad:	Not reported
Location Section:	Not reported
Location Township:	Not reported
Location range:	Not reported
Potential Range:	N

Incidents:

NRC Report #:	938050
Aircraft Type:	Not reported
Aircraft Model:	Not reported
Aircraft ID:	Not reported
Aircraft Fuel Capacity:	Not reported
Aircraft Fuel Capacity Units:	Not reported
Aircraft Fuel on Board:	Not reported
Aircraft Fuel on Board Units:	Not reported
Aircraft Spot Number:	Not reported

(Continued) **2010938050**

Aircraft Hanger:	Not reported
Aircraft Runway Number:	Not reported
Road Mile Marker:	Not reported
Building ID:	Not reported
Type of Fixed Object:	PRIVATE RESIDENCE
Power Generating Facility:	N
Generating Capacity:	Not reported
Type of Fuel:	Not reported
NPDES:	Not reported
NPDES Compliance:	U
Pipeline Type:	Not reported
DOT Regulated:	U
Pipeline Above Ground:	ABOVE
Exposed Underwater:	N
Pipeline Covered:	U
Railroad Hotline:	Not reported
Grade Crossing:	U
Location Subdivision:	Not reported
Railroad Milepost:	Not reported
Type Vehicle Involved:	Not reported
Crossing Device Type:	Not reported
Device Operational:	U
DOT Crossing Number:	Not reported
Brake Failure:	U
Description of Tank:	Not reported
Tank Above Ground:	ABOVE
Transportable Container:	U
Tank Regulated:	U
Tank Regulated By:	Not reported
Tank ID:	Not reported
Capacity of Tank:	Not reported
Capacity of Tank Units:	Not reported
Actual Amount:	Not reported
Actual Amount Units:	Not reported
Platform Rig Name:	Not reported
Platform Letter:	Not reported
Location Area ID:	Not reported
Location Block ID:	Not reported
OCSG Number:	Not reported
OCSP Number:	Not reported
State Lease Number:	Not reported
Pier Dock Number:	Not reported
Berth Slip Number:	Not reported
Continuous Release Type:	Not reported
Initial Continuous Release No:	Not reported
Continuous Release Permit:	Not reported
Allision:	U
Type of Structure:	Not reported
Structure Name:	Not reported
Structure Operational:	U
Airbag Deployed:	U
Date Tiem Normal Service:	Not reported
Service Disruption Time:	Not reported
Service Disruption Units:	Not reported
Transit Bus Flag:	Not reported
CR Begin Date:	Not reported
CR End Date:	Not reported

(Continued) **2010938050**

CR Change Date:	Not reported
FBI Contact:	Not reported
FBI Contact Date Time:	Not reported
Sub Part C Testing Req:	XXX
Conductor Testing:	Not reported
Engineer Testing:	Not reported
Trainman Testing:	Not reported
Yard Foreman Testing:	Not reported
RCL Operator Testing:	Not reported
Brakeman Testing:	Not reported
Train Dispatcher Testing:	Not reported
Signalman Testing:	Not reported
Other Employee Testing:	Not reported
Unknown Testing:	Not reported
Passenger Handling:	Not reported
Passenger Route:	XXX
Passenger Delay:	XXX

Incident Details:

NRC Report #:	938050
Fire Involved:	N
Fire Extinguished:	U
Any Evacuations:	N
Number Evacuated:	Not reported
Who Evacuated:	Not reported
Radius of Evacuation:	Not reported
Any Injuries:	N
Number Injured:	Not reported
Number Hospitalized:	Not reported
Any Fatalities:	N
Number Fatalities:	Not reported
Any Damages:	N
Damage Amount:	Not reported
Air Corridor Closed:	N
Air Corridor Desc:	Not reported
Air Closure Time:	Not reported
Waterway Closed:	N
Waterway Desc:	Not reported
Waterway Closure Time:	Not reported
Road Closed:	N
Road Desc:	Not reported
Road Closure Time:	Not reported
Closure Direction:	Not reported
Major Artery:	N
Track Closed:	N
Track Desc:	Not reported
Track Closure Time:	Not reported
Media Interest:	NONE
Medium Desc:	OTHER
Additional Medium Info:	INTERIOR OF RESIDENCE
Body of Water:	Not reported
Tributary of:	Not reported
Release Secured:	Y
Estimated Duration of Release:	Not reported
Release rate:	Not reported
Desc Remedial Action:	MATERIAL WAS COLLECTED AND PLACED INTO A CLOSED PLASTIC CONTAINER. SOME MATERIAL HAS SPILLED ONTO THE FLOOR.

(Continued) **2010938050**

State Agency on Scene:	NONE
State Agency Report Number:	NONE
Other Agency Notified:	Not reported
Weather Conditions:	UNKNOWN
Air Temperature:	Not reported
Wind Speed:	Not reported
Wind Direction:	Not reported
Water Supply Contaminated:	U
Sheen Size:	Not reported
Sheen Color:	Not reported
Direction of Sheen Travel:	Not reported
Sheen Odor Description:	Not reported
Wave Condition:	Not reported
Current Speed:	Not reported
Current Direction:	Not reported
Water Temperature:	Not reported
Track Close Dir:	Not reported
Empl Fatality:	Not reported
Pass Fatality:	Not reported
Community Impact:	Not reported
Wind Speed Unit:	Not reported
Employee Injuries:	Not reported
Passenger Injuries:	Not reported
Occupant Fatality:	Not reported
Current Speed Unit:	Not reported
Road Closure Units:	Not reported
Track CLosure Units:	Not reported
Sheen Size Units:	Not reported
Additional Info:	CALLER REQUIRES ADVICE ON HOW TO PROCEED WITH CLEANUP.
State Agency Notified:	DEPT OF ENVIRONMENTAL PROTECTION
Federal Agency Notified:	NONE
nearest River Mile Marker:	Not reported
Sheen Size Length:	Not reported
Sheen Size Length Units:	Not reported
Sheen Size Width:	Not reported
Sheen Size Width Units:	Not reported
Offshore:	N
Duration Unit:	Not reported
Release Rate Unit:	Not reported
Release Rate Rate:	Not reported
Passengers Transferred:	NO

Calls:

NRC Report #:	938050
Site ID:	2010938050
Date Time Received:	2010-04-24 15:54:15
Date Time Complete:	2010-04-24 15:58:15
Call Type:	INC
Responsible Company:	Not reported
Responsible Org Type:	UNKNOWN
Responsible City:	Not reported
Responsible State:	XX
Responsible Zip:	Not reported
On Behalf:	Not reported
Source:	TELEPHONE

(Continued) **2010938050**

Material Involved:

NRC Report #:	938050
Chris Code:	MCR
Case Number:	007439-97-6
UN Number:	Not reported
Amount of Material:	2
Unit of Measure:	TABLESPOON(S)
Name of Material:	MERCURY
If Reached Water:	NO
Amount in Water:	Not reported
Unit of Measure Reach Water:	Not reported

AJ948 **TEST PIT** **NY Spills** **S106001230**
WSW **120 SECOND ST / 30TH AV** **N/A**
< 1/8 **QUEENS, NY**
0.009 mi.
49 ft. **Site 9 of 9 in cluster AJ**

Relative:
Higher

Actual:
18 ft.

SPILLS:

Spill Number/Closed Date:	0111003 / 2002-04-02
Facility ID:	0111003
Facility Type:	ER
DER Facility ID:	58589
Site ID:	59937
DEC Region:	2
Spill Cause:	Unknown
Spill Class:	C4
SWIS:	4101
Spill Date:	2002-02-19
Investigator:	AERODRIG
Referred To:	Not reported
Reported to Dept:	2002-02-19
CID:	365
Water Affected:	Not reported
Spill Source:	Unknown
Spill Notifier:	Affected Persons
Cleanup Ceased:	Not reported
Cleanup Meets Std:	False
Last Inspection:	Not reported
Recommended Penalty:	False
UST Trust:	False
Remediation Phase:	0
Date Entered In Computer:	2002-02-19
Spill Record Last Update:	2002-04-02
Spiller Name:	Not reported
Spiller Company:	UNKNOWN
Spiller Address:	Not reported
Spiller Company:	999
Contact Name:	Not reported
DEC Memo:	"Prior to Sept, 2004 data translation this spill Lead_DEC Field was RODRIGUEZ Con Ed e2mis no 141-425 notes: 2/19/2002 10:00 HRS. A. VELEZ #56583, INSPECTOR WITH CONSTRUCTION MANAGEMENT, REPORTS AT 09:40 HRS. FOUND A SHEEN OF UNKNOWN OIL ON APPROX. 100 GAL. WATER IN THE A TEST PIT (DUG FOR A TRANSFORMER INSTALLATION). LOCATION IS W/S 122 ST, 125' S/O 30 AVE (ON WALK). Updated 2/20/02 @13:15 - Chem Lab took water and soil samples from the above site on 2/19/02. Jane

TEST PIT (Continued) **S106001230**

Remarks:	O'connel from DEC contacted Bharat Mukhi of Construction Management and asked to have an update once the sample results are received. Updated 2/27/02 @ 10:15 - Test results indicate no contamination either in water or soil sample. Lab seq. no. 02-01449-001 and 02-01449-006. PCB resutls in water and soil is < 1 PPM. (Lab seq. No.02-01447). A voice messase was left with DEC (Jane O'connel) to infrom these results. After confirming with DEC this incident will be closed. Update - 3/4/02 - Bharat Mukhi reports that incident should be closed as per the DEC. No action required on Con Edison's part." "oil on 100 gallons of water - clean up pending lab results - ref # 141425"

All Materials:

Site ID:	59937
Operable Unit ID:	849618
Operable Unit:	01
Material ID:	528603
Material Code:	0066A
Material Name:	unknown petroleum
Case No.:	Not reported
Material FA:	Petroleum
Quantity:	.00
Units:	G
Recovered:	.00
Oxygenate:	Not reported

BF949 **220 3RD STREET** **NY UST** **U004067675**
SSW **220 3RD STREET** **N/A**
< 1/8 **BROOKLYN, NY 11215**
0.009 mi.
50 ft. **Site 5 of 7 in cluster BF**

Relative:
Lower

Actual:
3 ft.

UST:

Id/Status:	2-610369 / Unregulated/Closed
Program Type:	PBS
Region:	STATE
DEC Region:	2
Expiration Date:	N/A
UTM X:	585493.02555
UTM Y:	4503195.34748
Site Type:	Trucking/Transportation/Fleet Operation

Affiliation Records:

Site Id:	371805
Affiliation Type:	Facility Owner
Company Name:	190-220 THIRD STREET STORE BROOKLYN NY, LLC
Contact Type:	SENIOR PROJECT MANAGER
Contact Name:	JOHN BOGDANSKI
Address1:	550 BOWIE STREET
Address2:	Not reported
City:	AUSTIN
State:	TX
Zip Code:	78703
Country Code:	001
Phone:	Not reported
EMail:	Not reported
Fax Number:	Not reported
Modified By:	CGFREEDM

220 3RD STREET (Continued) **U004067675**

Date Last Modified: 2006-10-12

Site Id: 371805
Affiliation Type: Mail Contact
Company Name: HYDRO TECH ENVIRONMENTAL CORP
Contact Type: Not reported
Contact Name: MUKTA PATIL
Address1: 15 OCEAN AVE, 2ND FLOOR
Address2: Not reported
City: BROOKLYN
State: NY
Zip Code: 11225
Country Code: 001
Phone: (718) 636-0800
EMail: Not reported
Fax Number: Not reported
Modified By: MSBAPTIS
Date Last Modified: 2010-07-20

Site Id: 371805
Affiliation Type: Facility Operator
Company Name: 220 3RD STREET
Contact Type: Not reported
Contact Name: N/A
Address1: Not reported
Address2: Not reported
City: Not reported
State: NN
Zip Code: Not reported
Country Code: 001
Phone: Not reported
EMail: Not reported
Fax Number: Not reported
Modified By: CGFREEDM
Date Last Modified: 2006-10-12

Site Id: 371805
Affiliation Type: Emergency Contact
Company Name: 190-220 THIRD STREET STORE BROOKLYN NY, LLC
Contact Type: Not reported
Contact Name: N/A
Address1: Not reported
Address2: Not reported
City: Not reported
State: NN
Zip Code: Not reported
Country Code: 001
Phone: Not reported
EMail: Not reported
Fax Number: Not reported
Modified By: CGFREEDM
Date Last Modified: 2006-10-12

Tank Info:

Tank Number: 1
Tank ID: 213988

220 3RD STREET (Continued) **U004067675**

Tank Status:	Closed - Removed
Material Name:	Closed - Removed
Capacity Gallons:	1000
Install Date:	Not reported
Date Tank Closed:	09/08/2005
Registered:	True
Tank Location:	Underground
Tank Type:	Steel/carbon steel
Material Code:	0008
Common Name of Substance:	Diesel
Tightness Test Method:	NN
Date Test:	Not reported
Next Test Date:	Not reported
Pipe Model:	Not reported
Modified By:	MSBAPTIS
Last Modified:	04/14/2017

Tank Number:	2
Tank ID:	213989
Tank Status:	Closed - Removed
Material Name:	Closed - Removed
Capacity Gallons:	550
Install Date:	Not reported
Date Tank Closed:	09/08/2005
Registered:	True
Tank Location:	Underground
Tank Type:	Steel/carbon steel
Material Code:	0009
Common Name of Substance:	Gasoline
Tightness Test Method:	NN
Date Test:	Not reported
Next Test Date:	Not reported
Pipe Model:	Not reported
Modified By:	MSBAPTIS
Last Modified:	04/14/2017

Tank Number:	3
Tank ID:	213990
Tank Status:	Closed - Removed
Material Name:	Closed - Removed
Capacity Gallons:	550
Install Date:	Not reported
Date Tank Closed:	09/08/2005
Registered:	True
Tank Location:	Underground
Tank Type:	Steel/carbon steel
Material Code:	0009
Common Name of Substance:	Gasoline
Tightness Test Method:	NN
Date Test:	Not reported
Next Test Date:	Not reported
Pipe Model:	Not reported

220 3RD STREET (Continued) **U004067675**

Modified By:	MSBAPTIS
Last Modified:	04/14/2017

Tank Number:	4
Tank ID:	213991
Tank Status:	Closed - Removed
Material Name:	Closed - Removed
Capacity Gallons:	550
Install Date:	01/01/1969
Date Tank Closed:	03/16/2010
Registered:	True
Tank Location:	Underground
Tank Type:	Z
Material Code:	0009
Common Name of Substance:	Gasoline
Tightness Test Method:	NN
Date Test:	Not reported
Next Test Date:	Not reported
Pipe Model:	Not reported
Modified By:	MSBAPTIS
Last Modified:	04/14/2017

Tank Number:	4A
Tank ID:	213992
Tank Status:	Closed - Removed
Material Name:	Closed - Removed
Capacity Gallons:	150
Install Date:	01/01/1969
Date Tank Closed:	04/21/2006
Registered:	True
Tank Location:	Underground
Tank Type:	Z
Material Code:	9999
Common Name of Substance:	Other
Tightness Test Method:	NN
Date Test:	Not reported
Next Test Date:	Not reported
Pipe Model:	Not reported
Modified By:	MSBAPTIS
Last Modified:	04/14/2017

Tank Number:	5
Tank ID:	213993
Tank Status:	Closed - Removed
Material Name:	Closed - Removed
Capacity Gallons:	550
Install Date:	01/01/1969
Date Tank Closed:	03/16/2010
Registered:	True
Tank Location:	Underground
Tank Type:	Z
Material Code:	0008

220 3RD STREET (Continued) **U004067675**

Common Name of Substance: Diesel

Tightness Test Method: NN
Date Test: Not reported
Next Test Date: Not reported
Pipe Model: Not reported
Modified By: MSBAPTIS
Last Modified: 04/14/2017

BF950 **UNOCCUPIED SITE** **NY Spills** **S106967631**
SSW **220 3RD STREET** **N/A**
< 1/8 **BROOKLYN, NY**
0.009 mi.
50 ft. **Site 6 of 7 in cluster BF**

Relative: **Lower**

Actual: **3 ft.**

SPILLS:

Spill Number/Closed Date: 0501334 / 2005-05-16
Facility ID: 0501334
Facility Type: ER
DER Facility ID: 291222
Site ID: 344533
DEC Region: 2
Spill Cause: Other
Spill Class: D2
SWIS: 2401
Spill Date: 2005-05-03
Investigator: SMSANGES
Referred To: Not reported
Reported to Dept: 2005-05-03
CID: 444
Water Affected: Not reported
Spill Source: Institutional, Educational, Gov., Other
Spill Notifier: Other
Cleanup Ceased: Not reported
Cleanup Meets Std: True
Last Inspection: Not reported
Recommended Penalty: Not reported
UST Trust: Not reported
Remediation Phase: 0
Date Entered In Computer: 2005-05-03
Spill Record Last Update: 2005-05-16
Spiller Name: NICK
Spiller Company: UNOCCUPIED SITE
Spiller Address: 220 3RD STREET
Spiller Company: 001
Contact Name: NICK
DEC Memo: "Spill Case Closed - Project is managed under the BCP # C224100"
Remarks: "CALLER STATES THAT FOUND CONTAMINATION DURIING PHASE TWO INVESTIGATION: BCP ID # C224100"

BF951 **PIPPIN ENTERPRISES LTD** **RCRA NonGen / NLR** **1000790830**
SSW **220 3RD ST** **FINDS** **NYD987023181**
< 1/8 **BROOKLYN, NY 11215** **ECHO**
0.009 mi. **NY MANIFEST**
50 ft. **Site 7 of 7 in cluster BF**

Relative:
Lower

Actual:
3 ft.

RCRA NonGen / NLR:

Date form received by agency:	01/01/2007
Facility name:	PIPPIN ENTERPRISES LTD
Facility address:	220 3RD ST BROOKLYN, NY 11215-2702
EPA ID:	NYD987023181
Mailing address:	3RD ST BROOKLYN, NY 11215
Contact:	Not reported
Contact address:	3RD ST BROOKLYN, NY 11215
Contact country:	US
Contact telephone:	Not reported
Contact email:	Not reported
EPA Region:	02
Classification:	Non-Generator
Description:	Handler: Non-Generators do not presently generate hazardous waste

Owner/Operator Summary:

Owner/operator name:	RICH KOWALSKI
Owner/operator address:	220 3RD ST BROOKLYN, NY 11215
Owner/operator country:	US
Owner/operator telephone:	718-858-2020
Owner/operator email:	Not reported
Owner/operator fax:	Not reported
Owner/operator extension:	Not reported
Legal status:	Private
Owner/Operator Type:	Operator
Owner/Op start date:	Not reported
Owner/Op end date:	Not reported

Owner/operator name:	RICH KOWALSKI
Owner/operator address:	220 3RD ST BROOKLYN, NY 11215
Owner/operator country:	US
Owner/operator telephone:	718-858-2020
Owner/operator email:	Not reported
Owner/operator fax:	Not reported
Owner/operator extension:	Not reported
Legal status:	Private
Owner/Operator Type:	Owner
Owner/Op start date:	Not reported
Owner/Op end date:	Not reported

Handler Activities Summary:

U.S. importer of hazardous waste:	No
Mixed waste (haz. and radioactive):	No
Recycler of hazardous waste:	No
Transporter of hazardous waste:	No
Treater, storer or disposer of HW:	No
Underground injection activity:	No

PIPPIN ENTERPRISES LTD (Continued) **1000790830**

On-site burner exemption: No
Furnace exemption: No
Used oil fuel burner: No
Used oil processor: No
User oil refiner: No
Used oil fuel marketer to burner: No
Used oil Specification marketer: No
Used oil transfer facility: No
Used oil transporter: No

Historical Generators:
Date form received by agency: 01/01/2006
Site name: PIPPIN ENTERPRISES LTD
Classification: Not a generator, verified

Date form received by agency: 07/08/1999
Site name: PIPPIN ENTERPRISES LTD
Classification: Not a generator, verified

Date form received by agency: 12/04/1992
Site name: PIPPIN ENTERPRISES LTD
Classification: Small Quantity Generator

. Waste code: D018
. Waste name: BENZENE

. Waste code: D039
. Waste name: TETRACHLOROETHYLENE

Violation Status: No violations found

FINDS:

Registry ID: 110004498552

Environmental Interest/Information System
RCRAInfo is a national information system that supports the Resource Conservation and Recovery Act (RCRA) program through the tracking of events and activities related to facilities that generate, transport, and treat, store, or dispose of hazardous waste. RCRAInfo allows RCRA program staff to track the notification, permit, compliance, and corrective action activities required under RCRA.

Click this hyperlink while viewing on your computer to access additional FINDS: detail in the EDR Site Report.

ECHO:
Envid: 1000790830
Registry ID: 110004498552
DFR URL: http://echo.epa.gov/detailed-facility-report?fid=110004498552

NY MANIFEST:
Country: USA
EPA ID: NYD987023181
Facility Status: Not reported

PIPPIN ENTERPRISES LTD (Continued) **1000790830**

Location Address 1:	220 3D AVE
Code:	BP
Location Address 2:	Not reported
Total Tanks:	Not reported
Location City:	BROOKLYN
Location State:	NY
Location Zip:	11215
Location Zip 4:	Not reported

NY MANIFEST:

EPAID:	NYD987023181
Mailing Name:	PIPPIN AUTO RADIATOR
Mailing Contact:	RICHARD KOWALSKI
Mailing Address 1:	220 THIRD AVE
Mailing Address 2:	Not reported
Mailing City:	BROOKLYN
Mailing State:	NY
Mailing Zip:	11215
Mailing Zip 4:	Not reported
Mailing Country:	USA
Mailing Phone:	7188588300

NY MANIFEST:

Document ID:	NYC2415453
Manifest Status:	K
seq:	Not reported
Year:	1993
Trans1 State ID:	P39183
Trans2 State ID:	Not reported
Generator Ship Date:	08/31/1993
Trans1 Recv Date:	08/31/1993
Trans2 Recv Date:	/ /
TSD Site Recv Date:	09/20/1993
Part A Recv Date:	10/15/1993
Part B Recv Date:	09/30/1993
Generator EPA ID:	NYD987023181
Trans1 EPA ID:	ILD984908202
Trans2 EPA ID:	Not reported
TSDF ID 1:	VAD105838874
TSDF ID 2:	Not reported
Manifest Tracking Number:	Not reported
Import Indicator:	Not reported
Export Indicator:	Not reported
Discr Quantity Indicator:	Not reported
Discr Type Indicator:	Not reported
Discr Residue Indicator:	Not reported
Discr Partial Reject Indicator:	Not reported
Discr Full Reject Indicator:	Not reported
Manifest Ref Number:	Not reported
Alt Facility RCRA ID:	Not reported
Alt Facility Sign Date:	Not reported
MGMT Method Type Code:	Not reported
Waste Code:	D008 - LEAD 5.0 MG/L TCLP
Waste Code:	Not reported
Waste Code:	Not reported
Waste Code:	Not reported
Waste Code:	Not reported

PIPPIN ENTERPRISES LTD (Continued) **1000790830**

Waste Code:	Not reported
Quantity:	00110
Units:	G - Gallons (liquids only)* (8.3 pounds)
Number of Containers:	002
Container Type:	DM - Metal drums, barrels
Handling Method:	R Material recovery of more than 75 percent of the total material.
Specific Gravity:	100

Click this hyperlink while viewing on your computer to access
-1 additional NY MANIFEST: record(s) in the EDR Site Report.

BM952 **LOT 32,TAXBLOCK 1003** **NY E DESIGNATION** **S117676169**
South **204 8 STREET** **N/A**
< 1/8 **BROOKLYN, NY**
0.009 mi.
50 ft. **Site 13 of 16 in cluster BM**

Relative: **Higher**
Actual: **29 ft.**

E DESIGNATION:

Tax Lot(s):	32
Tax Block:	1003
Borough Code:	Not reported
E-No:	E-113
Effective Date:	4/30/2003
Satisfaction Date:	Not reported
Ceqr Number:	03DCP030K
Ulurp Number:	030194(A)ZMK
Zoning Map No:	16b,16c
Description:	Underground Gasoline Storage Tanks* Testing Protocol.
Lot Remediation Date:	Not reported

AS953 **FORMER CHEMICAL MANUFACTURING CO.** **NY Spills** **S108296533**
WSW **111 3RD STREET** **N/A**
< 1/8 **BROOKLYN, NY**
0.010 mi.
52 ft. **Site 11 of 15 in cluster AS**

Relative: **Higher**
Actual: **16 ft.**

SPILLS:

Spill Number/Closed Date:	0610088 / 2009-07-07
Facility ID:	0610088
Facility Type:	ER
DER Facility ID:	324141
Site ID:	374461
DEC Region:	2
Spill Cause:	Other
Spill Class:	C4
SWIS:	2401
Spill Date:	2006-12-05
Investigator:	JBVOUGHT
Referred To:	Not reported
Reported to Dept:	2006-12-05
CID:	444
Water Affected:	Not reported
Spill Source:	Institutional, Educational, Gov., Other
Spill Notifier:	Other

FORMER CHEMICAL MANUFACTURING CO. (Continued) **S108296533**

Cleanup Ceased:	Not reported
Cleanup Meets Std:	False
Last Inspection:	Not reported
Recommended Penalty:	False
UST Trust:	False
Remediation Phase:	0
Date Entered In Computer:	2006-12-05
Spill Record Last Update:	2009-07-07
Spiller Name:	HYDRO TECH
Spiller Company:	COMMERCIAL
Spiller Address:	111 3RD STREET
Spiller Company:	001
Contact Name:	HYDRO TECH
DEC Memo:	"Vought was daytime runner on Dec 5th. 1/16/07-Vought-Received and reviewed Remedial Action Plan from HydroTech Environmental (Eva Jakubowska 718-636-0800) dated 12/28/06. HydroTech was retained by Bright City Development LLC. Site is developed with two story warehouse used to store plumbing and construction materials and the second floor is used as an office. Site was formerly occupied by a chemical manufacturing company for 15 to 20 years... . Elevated SVOC performed by GAC Environmental in June 2006 showed elevated levels of SVOCs. GAC determined that the SVOCs had no source and they are associated with fill material . Soil excavation will be performed once existing building is demolished. Remedial Action Plan includes the collection of 15 endpoint samples as per NYSEC Spots #14 guidelines analyzed for 8260/8270. Final excavation report will be submitted to DEC. Vought sent letter approving of RAP with endpoint sample collection. Vought spoke to Jakubowska and site is going to be redeveloped as residential property. Soil analyticals showed large PAH exceedences and 339ppb MTBE(SP3 5'bg) and 463ppb MTBE(SP3 20'bg). Vought called Vought sent letter requiring: 1)installation of vapor barrier. Vought will fax copy of letter to HydroTech at 718-636-0900 once email of owners address received from Jakubowska. 1/18/06-Vought-Received email from Jakubowska that site contact address is: Louis ZS Vitanza & Sons LLC 111 3rd Street, Brooklyn, NY 01/19/07-Vought-Sent out letter with requirements and one month due date to above address. 4/16/07-Vought-Received call from John Raine (On The Level Enterprises 212-233-5450) who is in process of purchasing property. Raine said site is not little E designated. Site may be excavated to roughly 6' below grade. Raine will demolish buildings and start excavation in this area and submit endpoint samples results in RAP. 12/7/07-Vought-Received call from PW Grosser Zeb Youngman (631-589-6353 fax:631-589-6705). Youngman is being retained by Hudson Companies (Alan Hajtler 212-777-9500) and PW Grosser will be following Hydrotechs remediation plan and begin excavation and collect endpoints. Will oversee installation of vapor barrier. Vapor barrier only required at present due to SVOCs. Zeb Youngman will send in letter updating progress. 04/22/08-Vought-Received copy of Long Island Well Permit Application for construction dewatering from Griffen Dewatering -New England Inc -908-851-2100 addressed to DEC Steven Watts. Construction will be new row houses. One groundwater sample shows no VOC detections. Vought called Alan Hajtler for update on spill requirements and left message of oustanding requirements and to return call to DEC. Vought will not approve dewatering plan until workplan is received and reviewed for collection of endpoint samples and installation of a vapor barrier. Vought received call from Hatjler and he will have PW Grosser send in

FORMER CHEMICAL MANUFACTURING CO. (Continued) **S108296533**

letter with scope of work including collection of endpoint samples and installation of vapor barrier. Vought also had meeting with DEC Austin and DEC Nagi which resulted in approval for dewatering system coming from Water Unit and not from Spills Unit.
04/25/08-Vought-Received call from PW Grosser (Zeb Youngman) and DEC Vought already received and approved RAP including collection of endpoint samples and installation of vapor barrier.
05/20/08-Vought-Received call from and spoke to Zeb Youngman and spill from historic fill contamination which is across entire site. Phase II submitted to DEC only for one of five lots. Endpoint samples will be collected at 5' depth. 550 fuel oil tank that was emptied was also found and samples will be collected for analysis. One sample per lot due to SVOCS most likely of urban fill nature and vapor barriers will be installed or other vapor mitigation efforts.
1/13/09-Vought-Received call from and spoke to Zeb Youngman and RAP was prepared for lot 40. New information received that numerous additional lots will be used for construction. Left portion of property is historic fill which has been removed and endpoint samples were collected. Soil on east side is petroleum impacted and soil is being excavated. Site being redeveloped from condo. No construction at petroleum impacted soil. All contaminated soil will be removed from the site down to groundwater at 10'bg. No dewatering will occur. Due to development of site and petroleum contamination DEC will receive Addendum to RAP within two weeks. Vought also discussed fact that development must not proceed until a RAP is approved by the Department. 05/12/09-Vought-Received call from and spoke to PW Grosser Youngman and spill closure report will be submitted to DEC. All contamination has been removed as per endpoint and vapor barrier will be installed. Groundwater is clean as well as per Grosser.
06/16/09-Vought-Reviewed UST/Spill Closure Report dated May 2009 and received on 5/15/09 from PW Grosser. Report documents removal of three (550-gallon) fuel oil USTs and removal of petroleum impacted soils. Property formerly contained a four story residential/commercial building. Building is being constucted and four story residential townhouse buildings with basements are in the process of being constructed . The subject site previously consisted of four separate tax lots and was later divided into eight separate tax lots. A Phase II ESA was performed within the boundaries of old Lot 44 by GAC environmental in June 2006 . Construction/remediation began on the site in May 2008. WESTERN PORTION-Fill material to a depth of 5'bg. No evidence of petroleum impact or a specific contaminant source was identified... Four endpoint samples collected at a depth of 5'bg.Soil endpoint analyticals show no TAGM 4046 VOC Soil Cleanup Objective exceedences and some PAH exceedences attributable to historic fill material. EASTERN PORTION-Three (550-gallon) fuel oil USTs were discovered and USTs were empty. Following the removal of the USTs, soils in their vicinity contained visual and olfactory evidence of petroleum impact . Mr. Vought suggested that a Remedial Action Plan Addendum be prepared since RAP prepared by HydroTech did not address USTs or petroleum impacted soils . RAP Addendum was submitted to DEC on 1/15/09. A total of 1548.8 tons of impacted soil was removed. Petroleum impacted soils were excavated to approximately two feet beneath the groundwater table, which exists at approximately eight feet below sidewalk grade. Fifteen endpoint soil samples and two bottom groundwater endpoint samples were collected and analysis showed only one minor PAH exceedence. A Preprufe 300 vapor/moisture barrier was installed

FORMER CHEMICAL MANUFACTURING CO. (Continued) **S108296533**

beneath the entire foundation of the building. Report recommends No Further Action. 06/16/09-Vought-Called and spoke to PW Grosser Youngman (cell:516-807-6896) and notified him that DEC Vought never reviewed nor approved of RAP Addendum dated 1/15/09. Yougman stated that numerous messages were left with Vought and no reply was received. Vought stated that RAP was never approved and had to be submitted and that in future due to high caseload that supervision should be contacted if DEC Project Manager does not respond. Youngman to send in RAP Addendum to DEC. 07/07/09-Vought-Received copy of RAP Addendum on 6/22/09 from PW Grosser dated 1/15/09. Site consisted previously of four separate tax lots. Site formerly occupied by chemical manufacturing company. Construction of residential apartment building with full basement. Two (550-gallon) and one (1800-gallon) UST found in lot 41 and petroleum impacted soil in lots 40 and 41. Tanks removed from site. RAP includes excavation of impacted soil to clean soil and or groundwater and collection of endpoint samples and installation of a Preprufe 300 waterproofing barrier which will cover the entire footprint of the building . Due to overexcavation of site, collection of clean endpoint samples and installation of vapor moisture barrier, spill closed and NFA with cc to PW Grosser sent to: Hudson Third, LLC 826 Broadway - 11th floor New York, NY 10003 07/07/08-Vought-Scanned and Edoc'd file. "

Remarks: "SOIL TESTING AND FOUND CONTAMINATED SOIL"

All Materials:

Site ID:	374461
Operable Unit ID:	1132140
Operable Unit:	01
Material ID:	2121858
Material Code:	0064A
Material Name:	unknown material
Case No.:	Not reported
Material FA:	Other
Quantity:	.00
Units:	G
Recovered:	.00
Oxygenate:	Not reported

AS954 **111 THIRD ST** **NY UST** **U004122423**
WSW **111 3RD STREET** **N/A**
< 1/8 **BROOKLYN, NY 11231**
0.010 mi.
52 ft. **Site 12 of 15 in cluster AS**

Relative:
Higher

Actual:
16 ft.

UST:

Id/Status:	2-610888 / Unregulated/Closed
Program Type:	PBS
Region:	STATE
DEC Region:	2
Expiration Date:	N/A
UTM X:	585174.97547
UTM Y:	4503406.41659
Site Type:	Apartment Building/Office Building

Affiliation Records:

Site Id:	401425
Affiliation Type:	Facility Owner
Company Name:	HUDSON THIRD LLC

111 THIRD ST (Continued) **U004122423**

Contact Type:	Not reported
Contact Name:	Not reported
Address1:	826 BROADWAY, 11TH FLOOR
Address2:	Not reported
City:	NEW YORK
State:	NY
Zip Code:	10003
Country Code:	001
Phone:	(212) 710-6029
EMail:	Not reported
Fax Number:	Not reported
Modified By:	NRLOMBAR
Date Last Modified:	2008-07-21

Site Id:	401425
Affiliation Type:	Mail Contact
Company Name:	HUDSON THIRD LLC
Contact Type:	Not reported
Contact Name:	ALISON NOVAK
Address1:	826 BROADWAY
Address2:	11TH FLOOR
City:	NEW YORK
State:	NY
Zip Code:	10003
Country Code:	001
Phone:	(212) 710-6029
EMail:	ANOVAK@HUDSONINC.COM
Fax Number:	Not reported
Modified By:	NRLOMBAR
Date Last Modified:	2008-07-21

Site Id:	401425
Affiliation Type:	Facility Operator
Company Name:	111 THIRD ST
Contact Type:	Not reported
Contact Name:	KISKA GROUP
Address1:	Not reported
Address2:	Not reported
City:	Not reported
State:	NN
Zip Code:	Not reported
Country Code:	001
Phone:	(718) 852-1033
EMail:	Not reported
Fax Number:	Not reported
Modified By:	NRLOMBAR
Date Last Modified:	2008-07-21

Site Id:	401425
Affiliation Type:	Emergency Contact
Company Name:	HUDSON THIRD LLC
Contact Type:	Not reported
Contact Name:	HAKAN TURKMENOGU
Address1:	Not reported
Address2:	Not reported
City:	Not reported
State:	NN

111 THIRD ST (Continued) **U004122423**

Zip Code:	Not reported
Country Code:	001
Phone:	(718) 852-1033
EMail:	Not reported
Fax Number:	Not reported
Modified By:	NRLOMBAR
Date Last Modified:	2008-07-21

Tank Info:

Tank Number:	001
Tank ID:	224188
Tank Status:	Closed - Removed
Material Name:	Closed - Removed
Capacity Gallons:	550
Install Date:	Not reported
Date Tank Closed:	07/09/2008
Registered:	True
Tank Location:	Underground
Tank Type:	Steel/carbon steel
Material Code:	0001
Common Name of Substance:	#2 Fuel Oil (On-Site Consumption)
Tightness Test Method:	NN
Date Test:	Not reported
Next Test Date:	Not reported
Pipe Model:	Not reported
Modified By:	NRLOMBAR
Last Modified:	04/14/2017

Equipment Records:

G00 - Tank Secondary Containment - None
E00 - Piping Secondary Containment - None
H00 - Tank Leak Detection - None
I00 - Overfill - None
D00 - Pipe Type - No Piping
L00 - Piping Leak Detection - None
A00 - Tank Internal Protection - None
K00 - Spill Prevention - None
B00 - Tank External Protection - None
C00 - Pipe Location - No Piping
F00 - Pipe External Protection - None
J00 - Dispenser - None

Tank Number:	002
Tank ID:	224189
Tank Status:	Closed - Removed
Material Name:	Closed - Removed
Capacity Gallons:	550
Install Date:	Not reported
Date Tank Closed:	07/09/2008
Registered:	True
Tank Location:	Underground
Tank Type:	Steel/carbon steel
Material Code:	0001
Common Name of Substance:	#2 Fuel Oil (On-Site Consumption)

111 THIRD ST (Continued) **U004122423**

Tightness Test Method: NN
Date Test: Not reported
Next Test Date: Not reported
Pipe Model: Not reported
Modified By: NRLOMBAR
Last Modified: 04/14/2017

Equipment Records:

A00 - Tank Internal Protection - None
K00 - Spill Prevention - None
J00 - Dispenser - None
E00 - Piping Secondary Containment - None
H00 - Tank Leak Detection - None
I00 - Overfill - None
G00 - Tank Secondary Containment - None
D00 - Pipe Type - No Piping
L00 - Piping Leak Detection - None
B00 - Tank External Protection - None
C00 - Pipe Location - No Piping
F00 - Pipe External Protection - None

Tank Number: 003
Tank ID: 224190
Tank Status: Closed - Removed
Material Name: Closed - Removed
Capacity Gallons: 550
Install Date: Not reported
Date Tank Closed: 07/09/2008
Registered: True
Tank Location: Underground
Tank Type: Steel/carbon steel
Material Code: 0001
Common Name of Substance: #2 Fuel Oil (On-Site Consumption)

Tightness Test Method: NN
Date Test: Not reported
Next Test Date: Not reported
Pipe Model: Not reported
Modified By: NRLOMBAR
Last Modified: 04/14/2017

Equipment Records:

J00 - Dispenser - None
L00 - Piping Leak Detection - None
D00 - Pipe Type - No Piping
F00 - Pipe External Protection - None
B00 - Tank External Protection - None
C00 - Pipe Location - No Piping
H00 - Tank Leak Detection - None
I00 - Overfill - None
E00 - Piping Secondary Containment - None
G00 - Tank Secondary Containment - None
K00 - Spill Prevention - None
A00 - Tank Internal Protection - None

AS955 **THIRD AND BOND STREET** **FINDS** **1016394086**
WSW **111 THIRD ST** **N/A**
< 1/8 **BROOKLYN, NY 11231**
0.010 mi.
52 ft. **Site 13 of 15 in cluster AS**

Relative: FINDS:
Higher

Actual: Registry ID: 110055278863
16 ft.

Environmental Interest/Information System
FIS (New York - Facility Information System) is New York's Department of Environmental Conservation (DEC) information system for tracking environmental facility information found across the State.

Click this hyperlink while viewing on your computer to access additional FINDS: detail in the EDR Site Report.

AW956 **28 4TH ST BETWEEN SMITH AND HOYT** **NY Spills** **S109371236**
West **28 4TH ST BETWEEN SMITH AND HOYT** **N/A**
< 1/8 **BROOKLYN, NY**
0.010 mi.
52 ft. **Site 6 of 6 in cluster AW**

Relative: SPILLS:
Higher

Actual:
32 ft.

Spill Number/Closed Date:	0806499 / 2008-10-28
Facility ID:	0806499
Facility Type:	ER
DER Facility ID:	353008
Site ID:	403782
DEC Region:	2
Spill Cause:	Traffic Accident
Spill Class:	C4
SWIS:	2401
Spill Date:	2008-09-10
Investigator:	smsanges
Referred To:	Not reported
Reported to Dept:	2008-09-10
CID:	Not reported
Water Affected:	Not reported
Spill Source:	Commercial Vehicle
Spill Notifier:	Other
Cleanup Ceased:	Not reported
Cleanup Meets Std:	False
Last Inspection:	Not reported
Recommended Penalty:	Not reported
UST Trust:	False
Remediation Phase:	0
Date Entered In Computer:	2008-09-10
Spill Record Last Update:	2008-10-28
Spiller Name:	Not reported
Spiller Company:	GF CONSTRUCTION
Spiller Address:	39 WOOLSEY AVE
Spiller Company:	999
Contact Name:	FDNY HAZMAT
DEC Memo:	""
Remarks:	"A construction co. owned vehicle overturned spilling above fluid FDNY Hazmat is on scene. Some of the fluid ran into a underground vault."

28 4TH ST BETWEEN SMITH AND HOYT (Continued) **S109371236**

All Materials:

Site ID:	403782
Operable Unit ID:	1160469
Operable Unit:	01
Material ID:	2151643
Material Code:	0010
Material Name:	hydraulic oil
Case No.:	Not reported
Material FA:	Petroleum
Quantity:	20.00
Units:	G
Recovered:	15.00
Oxygenate:	Not reported

BB957 **IN FRONT OF PIPPIN'S AUTO** **NY Spills** **S104193059**
SSW **3RD AVE BETWEEN 3RD & 6TH** **N/A**
< 1/8 **BROOKLYN, NY**
0.010 mi.
53 ft. **Site 21 of 25 in cluster BB**

Relative:
Higher

Actual:
12 ft.

SPILLS:

Spill Number/Closed Date:	9904737 / 1999-07-21
Facility ID:	9904737
Facility Type:	ER
DER Facility ID:	183439
Site ID:	221789
DEC Region:	2
Spill Cause:	Unknown
Spill Class:	C4
SWIS:	2401
Spill Date:	1999-07-21
Investigator:	O'DOWD
Referred To:	Not reported
Reported to Dept:	1999-07-21
CID:	257
Water Affected:	Not reported
Spill Source:	Unknown
Spill Notifier:	DEC
Cleanup Ceased:	Not reported
Cleanup Meets Std:	False
Last Inspection:	Not reported
Recommended Penalty:	False
UST Trust:	False
Remediation Phase:	0
Date Entered In Computer:	1999-07-21
Spill Record Last Update:	1999-07-21
Spiller Name:	Not reported
Spiller Company:	UNKNOWN
Spiller Address:	Not reported
Spiller Company:	999
Contact Name:	Not reported
DEC Memo:	""
Remarks:	"spiil of product on sidewalk dep communication notified"

All Materials:

Site ID:	221789
Operable Unit ID:	1083479

IN FRONT OF PIPPIN'S AUTO (Continued) **S104193059**

Operable Unit:	01
Material ID:	301065
Material Code:	0043A
Material Name:	antifreeze
Case No.:	Not reported
Material FA:	Other
Quantity:	.00
Units:	G
Recovered:	.00
Oxygenate:	Not reported

BL958 **CON EDISON** **PA MANIFEST** **S123093375**
South **310 10TH ST** **N/A**
< 1/8 **BROOKLYN, NY 11215**
0.011 mi.
56 ft. **Site 17 of 25 in cluster BL**

Relative: Higher

Actual: 45 ft.

Manifest Details:

Year:	2017
Manifest Number:	010427770FLE
Manifest Type:	TSD Copy
Generator EPA Id:	NYP005105812
Generator Date:	07/13/2017
Mailing Address:	Not reported
Mailing City,St,Zip:	Not reported
Contact Name:	Not reported
Contact Phone:	Not reported
TSD EPA Id:	Not reported
TSD Date:	Not reported
TSD Facility Name:	Republic Environmental Systems (Pennsylvania) LLC
TSD Facility Address:	2869 Sandstone Dr
TSD Facility City:	Hatfield
TSD Facility State:	PA
Facility Telephone:	Not reported
Page Number:	1
Line Number:	1
Waste Number:	D008
Container Number:	1
Container Type:	Cargo tanks (tank trucks)
Waste Quantity:	350
Unit:	Pounds
Handling Code:	Not reported
TSP EPA Id:	PAD085690592
Date TSP Sig:	Not reported

BV959 **RED HOOK CONCRETE LOADING CORP** **FINDS** **1010350817**
WSW **226-42 HUNTINGTON ST** **ECHO** **N/A**
< 1/8 **BROOKLYN, NY 11231**
0.011 mi.
59 ft. **Site 1 of 2 in cluster BV**

Relative: Lower

Actual: 11 ft.

FINDS:

Registry ID:	110030920145

RED HOOK CONCRETE LOADING CORP (Continued) **1010350817**

Environmental Interest/Information System

US National Pollutant Discharge Elimination System (NPDES) module of the Compliance Information System (ICIS) tracks surface water permits issued under the Clean Water Act. Under NPDES, all facilities that discharge pollutants from any point source into waters of the United States are required to obtain a permit. The permit will likely contain limits on what can be discharged, impose monitoring and reporting requirements, and include other provisions to ensure that the discharge does not adversely affect water quality.

FIS (New York - Facility Information System) is New York's Department of Environmental Conservation (DEC) information system for tracking environmental facility information found across the State.

Click this hyperlink while viewing on your computer to access additional FINDS: detail in the EDR Site Report.

ECHO:

Envid:	1010350817
Registry ID:	110030920145
DFR URL:	http://echo.epa.gov/detailed-facility-report?fid=110030920145

BV960 **CON ED** **NY MANIFEST** **S117937092**
WSW **22 HUNTINGTON ST & HICKS ST** **NY SPDES** **N/A**
< 1/8 **BROOKLYN, NY 11201**
0.011 mi.
59 ft. **Site 2 of 2 in cluster BV**

Relative:
Lower

Actual:
11 ft.

NY MANIFEST:

Country:	USA
EPA ID:	NYP004863011
Facility Status:	Not reported
Location Address 1:	22 HUNTINGTON ST & HICKS ST
Code:	BP
Location Address 2:	Not reported
Total Tanks:	Not reported
Location City:	BROOKLYN
Location State:	NY
Location Zip:	11201
Location Zip 4:	Not reported

NY MANIFEST:

EPAID:	NYP004863011
Mailing Name:	CON ED
Mailing Contact:	CON ED
Mailing Address 1:	4 IRVING PL 15TH FL NE
Mailing Address 2:	Not reported
Mailing City:	NEW YORK
Mailing State:	NY
Mailing Zip:	10003
Mailing Zip 4:	Not reported
Mailing Country:	USA
Mailing Phone:	Not reported

CON ED (Continued) **S117937092**

Click this hyperlink while viewing on your computer to access
-1 additional NY MANIFEST: record(s) in the EDR Site Report.

SPDES:

Permit Number:	NYR00D722
State-Region:	02
Expiration Date:	03/31/2012
Current Major Minor Status:	Minor
Primary Facility SIC Code:	3273
State Water Body Name:	GOWANUS CANAL
Limit Set Status Flag:	Active
Total Actual Average Flow(MGD):	Not reported
Total App Design Flow(MGD):	Not reported
UDF1:	Not reported
Lat/Long:	+40.675 / -73.996944
DMR Cognizant Official:	Not reported
UDF2:	Not reported
UDF3:	Not reported
FIPS County Code:	NY047
Non-Gov Permit Affiliation Type Desc:	DMR Mailing Address
Non-Gov Permit Org Formal Name:	RED HOOK CONCRETE LOADING CORP
Non-Gov Permit Street Address:	RED HOOK CONCRETE LOADING CORP
Non-Gov Permit Supplemental Location:	226-42 HUNTINGTON ST
Non-Gov Permit City:	BROOKLYN
Non-Gov Permit State Code:	NY
Non-Gov Permit Zip Code:	11231-3920
Non-Gov Facility Affiliation Type Desc:	Owner
Non-Gov Facility Org Formal Name:	RED HOOK CONCRETE LOADING CORP
Non-Gov Facility Street Address:	RED HOOK CONCRETE LOADING CORP
Non-Gov Facility Supplemental Location:	226-42 HUNTINGTON ST
Non-Gov Facility City:	BROOKLYN
Non-Gov Facility State Code:	NY
Non-Gov Facility Zip Code:	11231-3920
State Water Body:	Not reported
UDF2:	Not reported
UDF3:	Not reported
FIPS County Code:	NY047
Non-Gov Permit Affiliation Type Desc:	Permittee
Non-Gov Permit Org Formal Name:	RED HOOK CONCRETE LOADING CORP
Non-Gov Permit Street Address:	226-42 HUNTINGTON ST
Non-Gov Permit Supplemental Location:	Not reported
Non-Gov Permit City:	BROOKLYN
Non-Gov Permit State Code:	NY
Non-Gov Permit Zip Code:	11231-3920
Non-Gov Facility Affiliation Type Desc:	Owner
Non-Gov Facility Org Formal Name:	RED HOOK CONCRETE LOADING CORP
Non-Gov Facility Street Address:	RED HOOK CONCRETE LOADING CORP
Non-Gov Facility Supplemental Location:	226-42 HUNTINGTON ST
Non-Gov Facility City:	BROOKLYN
Non-Gov Facility State Code:	NY
Non-Gov Facility Zip Code:	11231-3920
State Water Body:	Not reported

CON ED (Continued) **S117937092**

UDF2:	Not reported
UDF3:	Not reported
FIPS County Code:	NY047
Non-Gov Permit Affiliation Type Desc:	Not reported
Non-Gov Permit Org Formal Name:	Not reported
Non-Gov Permit Street Address:	Not reported
Non-Gov Permit Supplemental Location:	Not reported
Non-Gov Permit City:	Not reported
Non-Gov Permit State Code:	Not reported
Non-Gov Permit Zip Code:	Not reported
Non-Gov Facility Affiliation Type Desc:	Owner
Non-Gov Facility Org Formal Name:	RED HOOK CONCRETE LOADING CORP
Non-Gov Facility Street Address:	RED HOOK CONCRETE LOADING CORP
Non-Gov Facility Supplemental Location:	226-42 HUNTINGTON ST
Non-Gov Facility City:	BROOKLYN
Non-Gov Facility State Code:	NY
Non-Gov Facility Zip Code:	11231-3920
State Water Body:	Not reported

BB961 **CON EDISON SERVICE BOX: 45290** **FINDS** **1017400599**
SSW **210 3RD ST** **ECHO** **N/A**
< 1/8 **BROOKLYN, NY 11215**
0.012 mi.
61 ft. **Site 22 of 25 in cluster BB**

Relative:
Higher

Actual:
12 ft.

FINDS:

Registry ID: 110062998742

Environmental Interest/Information System
RCRAInfo is a national information system that supports the Resource Conservation and Recovery Act (RCRA) program through the tracking of events and activities related to facilities that generate, transport, and treat, store, or dispose of hazardous waste. RCRAInfo allows RCRA program staff to track the notification, permit, compliance, and corrective action activities required under RCRA.

Click this hyperlink while viewing on your computer to access additional FINDS: detail in the EDR Site Report.

ECHO:

Envid:	1017400599
Registry ID:	110062998742
DFR URL:	http://echo.epa.gov/detailed-facility-report?fid=110062998742

BB962 **CON EDISON SERVICE BOX: 45290** **RCRA NonGen / NLR** **1016974108**
SSW **210 3RD ST** **NY MANIFEST** **NYP004479192**
< 1/8 **BROOKLYN, NY 11215**
0.012 mi.
61 ft. **Site 23 of 25 in cluster BB**

Relative:
Higher

Actual:
12 ft.

RCRA NonGen / NLR:

Date form received by agency:	04/26/2014
Facility name:	CON EDISON SERVICE BOX: 45290
Facility address:	210 3RD ST BROOKLYN, NY 11215
EPA ID:	NYP004479192
Mailing address:	IRVING PL, 15TH FL NE NEW YORK, NY 10003
Contact:	THOMAS TEELING
Contact address:	Not reported Not reported
Contact country:	Not reported
Contact telephone:	212-460-3770
Contact email:	Not reported
EPA Region:	02
Classification:	Non-Generator
Description:	Handler: Non-Generators do not presently generate hazardous waste

Handler Activities Summary:

U.S. importer of hazardous waste:	No
Mixed waste (haz. and radioactive):	No
Recycler of hazardous waste:	No
Transporter of hazardous waste:	No
Treater, storer or disposer of HW:	No
Underground injection activity:	No
On-site burner exemption:	No
Furnace exemption:	No
Used oil fuel burner:	No
Used oil processor:	No
User oil refiner:	No
Used oil fuel marketer to burner:	No
Used oil Specification marketer:	No
Used oil transfer facility:	No
Used oil transporter:	No

Historical Generators:

Date form received by agency:	03/26/2014
Site name:	CON EDISON SERVICE BOX: 45290
Classification:	Conditionally Exempt Small Quantity Generator
Violation Status:	No violations found

NY MANIFEST:

Country:	USA
EPA ID:	NYP004479192
Facility Status:	Not reported
Location Address 1:	210 3 ST
Code:	BP
Location Address 2:	SB45290
Total Tanks:	Not reported
Location City:	BROOKLYN
Location State:	NY
Location Zip:	11215

CON EDISON SERVICE BOX: 45290 (Continued) **1016974108**

Location Zip 4: Not reported

NY MANIFEST:
EPAID: NYP004479192
Mailing Name: CON EDISON
Mailing Contact: CON EDISON
Mailing Address 1: 4 IRVING ST
Mailing Address 2: 15TH ST
Mailing City: NEW YORK
Mailing State: NY
Mailing Zip: 10003
Mailing Zip 4: Not reported
Mailing Country: USA
Mailing Phone: Not reported

NY MANIFEST:
Document ID: Not reported
Manifest Status: Not reported
seq: Not reported
Year: 2014
Trans1 State ID: NJ0000027193
Trans2 State ID: Not reported
Generator Ship Date: 03/26/2014
Trans1 Recv Date: 03/26/2014
Trans2 Recv Date: Not reported
TSD Site Recv Date: 03/27/2014
Part A Recv Date: Not reported
Part B Recv Date: Not reported
Generator EPA ID: NYP004479192
Trans1 EPA ID: Not reported
Trans2 EPA ID: Not reported
TSDF ID 1: NJD002200046
TSDF ID 2: Not reported
Manifest Tracking Number: 012354428JJK
Import Indicator: N
Export Indicator: N
Discr Quantity Indicator: N
Discr Type Indicator: N
Discr Residue Indicator: N
Discr Partial Reject Indicator: N
Discr Full Reject Indicator: N
Manifest Ref Number: Not reported
Alt Facility RCRA ID: Not reported
Alt Facility Sign Date: Not reported
MGMT Method Type Code: H110
Waste Code: Not reported
Waste Code: Not reported
Waste Code: Not reported
Waste Code: Not reported
Waste Code: Not reported
Waste Code: Not reported
Quantity: 500
Units: P - Pounds
Number of Containers: 1
Container Type: TT - Cargo tank, tank trucks
Handling Method: T Chemical, physical, or biological treatment.
Specific Gravity: 1

CON EDISON SERVICE BOX: 45290 (Continued) **1016974108**

Waste Code:	D008
Waste Code 1_2:	Not reported
Waste Code 1_3:	Not reported
Waste Code 1_4:	Not reported
Waste Code 1_5:	Not reported
Waste Code 1_6:	Not reported

Click this hyperlink while viewing on your computer to access
-1 additional NY MANIFEST: record(s) in the EDR Site Report.

BL963
South
< 1/8
0.012 mi.
61 ft.

CON EDISON SERVICE BOX: 52703 **RCRA NonGen / NLR** **1016964653**
235 12TH ST **NY MANIFEST** **NYP004375689**
BROOKLYN, NY 11215

Site 18 of 25 in cluster BL

Relative:
Higher

Actual:
49 ft.

RCRA NonGen / NLR:

Date form received by agency:	11/17/2013
Facility name:	CON EDISON SERVICE BOX: 52703
Facility address:	235 12TH ST BROOKLYN, NY 11215
EPA ID:	NYP004375689
Mailing address:	IRVING PL, 15TH FL NE NEW YORK, NY 10003
Contact:	THOMAS TEELING
Contact address:	Not reported Not reported
Contact country:	Not reported
Contact telephone:	212-460-3770
Contact email:	Not reported
EPA Region:	02
Classification:	Non-Generator
Description:	Handler: Non-Generators do not presently generate hazardous waste

Handler Activities Summary:

U.S. importer of hazardous waste:	No
Mixed waste (haz. and radioactive):	No
Recycler of hazardous waste:	No
Transporter of hazardous waste:	No
Treater, storer or disposer of HW:	No
Underground injection activity:	No
On-site burner exemption:	No
Furnace exemption:	No
Used oil fuel burner:	No
Used oil processor:	No
User oil refiner:	No
Used oil fuel marketer to burner:	No
Used oil Specification marketer:	No
Used oil transfer facility:	No
Used oil transporter:	No

Historical Generators:

Date form received by agency:	10/17/2013
Site name:	CON EDISON SERVICE BOX: 52703
Classification:	Conditionally Exempt Small Quantity Generator

CON EDISON SERVICE BOX: 52703 (Continued) **1016964653**

Violation Status: No violations found

NY MANIFEST:
Country: USA
EPA ID: NYP004375689
Facility Status: Not reported
Location Address 1: 235 12TH ST
Code: BP
Location Address 2: SB52703
Total Tanks: Not reported
Location City: BROOKLYN
Location State: NY
Location Zip: 11232
Location Zip 4: Not reported

NY MANIFEST:
EPAID: NYP004375689
Mailing Name: CON EDISON
Mailing Contact: CON EDISON
Mailing Address 1: 4 IRVING PLACE
Mailing Address 2: 15TH FL
Mailing City: NEW YORK
Mailing State: NY
Mailing Zip: 10003
Mailing Zip 4: Not reported
Mailing Country: USA
Mailing Phone: Not reported

NY MANIFEST:
Document ID: Not reported
Manifest Status: Not reported
seq: Not reported
Year: 2013
Trans1 State ID: NJD003812047
Trans2 State ID: Not reported
Generator Ship Date: 10/17/2013
Trans1 Recv Date: 10/17/2013
Trans2 Recv Date: Not reported
TSD Site Recv Date: 10/23/2013
Part A Recv Date: Not reported
Part B Recv Date: Not reported
Generator EPA ID: NYP004375689
Trans1 EPA ID: Not reported
Trans2 EPA ID: Not reported
TSDF ID 1: NJD991291105
TSDF ID 2: Not reported
Manifest Tracking Number: 002291354GBF
Import Indicator: N
Export Indicator: N
Discr Quantity Indicator: N
Discr Type Indicator: N
Discr Residue Indicator: N
Discr Partial Reject Indicator: N
Discr Full Reject Indicator: N
Manifest Ref Number: Not reported
Alt Facility RCRA ID: Not reported
Alt Facility Sign Date: Not reported
MGMT Method Type Code: H110

CON EDISON SERVICE BOX: 52703 (Continued) **1016964653**

Waste Code:	Not reported
Waste Code:	Not reported
Waste Code:	Not reported
Waste Code:	Not reported
Waste Code:	Not reported
Waste Code:	Not reported
Quantity:	200
Units:	G - Gallons (liquids only)* (8.3 pounds)
Number of Containers:	1
Container Type:	TT - Cargo tank, tank trucks
Handling Method:	T Chemical, physical, or biological treatment.
Specific Gravity:	1
Waste Code:	D008
Waste Code 1_2:	Not reported
Waste Code 1_3:	Not reported
Waste Code 1_4:	Not reported
Waste Code 1_5:	Not reported
Waste Code 1_6:	Not reported

Click this hyperlink while viewing on your computer to access
-1 additional NY MANIFEST: record(s) in the EDR Site Report.

BL964 **CON EDISON SERVICE BOX: 52703** **FINDS** **1016896509**
South **235 12TH ST** **ECHO** **N/A**
< 1/8 **BROOKLYN, NY 11215**
0.012 mi.
61 ft. **Site 19 of 25 in cluster BL**

Relative:
Higher

Actual:
49 ft.

FINDS:

Registry ID: 110060209634

Environmental Interest/Information System
RCRAInfo is a national information system that supports the Resource Conservation and Recovery Act (RCRA) program through the tracking of events and activities related to facilities that generate, transport, and treat, store, or dispose of hazardous waste. RCRAInfo allows RCRA program staff to track the notification, permit, compliance, and corrective action activities required under RCRA.

Click this hyperlink while viewing on your computer to access
additional FINDS: detail in the EDR Site Report.

ECHO:

Envid:	1016896509
Registry ID:	110060209634
DFR URL:	http://echo.epa.gov/detailed-facility-report?fid=110060209634

B965 **CHURCH OF THE REDEEMER** **NY AST** **A100183051**
NE **24 4TH AVE** **N/A**
< 1/8 **BROOKLYN, NY 11217**
0.012 mi.
63 ft. **Site 13 of 23 in cluster B**

Relative:
Higher

Actual:
41 ft.

AST:

Region:	STATE
DEC Region:	2
Site Status:	Unregulated/Closed
Facility Id:	2-606402
Program Type:	PBS
UTM X:	586312.25444
UTM Y:	4504119.88902
Expiration Date:	N/A
Site Type:	Religious Building (Church, Synagogue, Mosque, Temple, etc.)

Affiliation Records:

Site Id:	28265
Affiliation Type:	Mail Contact
Company Name:	HYDROTECH ENVIRONMENTAL CORP
Contact Type:	Not reported
Contact Name:	Not reported
Address1:	77 ANKAY DRIVE
Address2:	SUITE G
City:	HAUPPAGE
State:	NY
Zip Code:	11788
Country Code:	001
Phone:	(631) 462-5866
EMail:	CPUINONEZ@HTECORP.INFO
Fax Number:	Not reported
Modified By:	NTFREEMA
Date Last Modified:	2015-02-11

Site Id:	28265
Affiliation Type:	Facility Operator
Company Name:	CHURCH OF THE REDEEMER
Contact Type:	Not reported
Contact Name:	CHURCH OF THE REDEEMER
Address1:	Not reported
Address2:	Not reported
City:	Not reported
State:	NN
Zip Code:	Not reported
Country Code:	001
Phone:	(917) 941-1000
EMail:	Not reported
Fax Number:	Not reported
Modified By:	NTFREEMA
Date Last Modified:	2015-02-11

Site Id:	28265
Affiliation Type:	Emergency Contact
Company Name:	561 PACIFIC LLC
Contact Type:	Not reported
Contact Name:	STEVE DWECK
Address1:	Not reported
Address2:	Not reported
City:	Not reported

CHURCH OF THE REDEEMER (Continued) **A100183051**

State: NN
Zip Code: Not reported
Country Code: 999
Phone: (917) 941-1000
EMail: Not reported
Fax Number: Not reported
Modified By: NTFREEMA
Date Last Modified: 2015-02-11

Site Id: 28265
Affiliation Type: Facility Owner
Company Name: 561 PACIFIC LLC
Contact Type: AUTHORIZED REP.
Contact Name: JONATHAN NACHMAN
Address1: 1407 BROADWAY #3805
Address2: Not reported
City: NEW YORK
State: NY
Zip Code: 10018
Country Code: 001
Phone: (212) 575-2442
EMail: Not reported
Fax Number: Not reported
Modified By: NTFREEMA
Date Last Modified: 2015-02-11

Tank Info:

Tank Number: 001
Tank Id: 61378
Material Code: 0001
Common Name of Substance: #2 Fuel Oil (On-Site Consumption)

Equipment Records:

G01 - Tank Secondary Containment - Diking (Aboveground)
L00 - Piping Leak Detection - None
A00 - Tank Internal Protection - None
D01 - Pipe Type - Steel/Carbon Steel/Iron
I01 - Overfill - Float Vent Valve
K00 - Spill Prevention - None
B00 - Tank External Protection - None
F00 - Pipe External Protection - None
C01 - Pipe Location - Aboveground
E00 - Piping Secondary Containment - None
H00 - Tank Leak Detection - None
J05 - Dispenser - On Site Heating System (Supply/Return)

Tank Location: Aboveground in subterranean vault with access for inspections.....
Tank in subterranean vault but accessible for inspection.
Tank Type: Steel/Carbon Steel/Iron
Tank Status: Closed - Removed
Pipe Model: Not reported
Install Date: Not reported
Capacity Gallons: 1500
Tightness Test Method: NN
Date Test: Not reported
Next Test Date: Not reported

CHURCH OF THE REDEEMER (Continued) **A100183051**

Date Tank Closed:	01/12/2015
Register:	True
Modified By:	NTFREEMA
Last Modified:	04/14/2017
Material Name:	#2 fuel oil (on-site consumption)

BW966 **REGENCY SERVICE CARTS** **PA MANIFEST** **S116738905**
WNW **337-361 CARROLL ST** **N/A**
< 1/8 **BROOKLYN, NY 11231**
0.012 mi.
63 ft. **Site 1 of 9 in cluster BW**

Relative: **Higher**

Actual: **24 ft.**

Manifest Details:

Year:	2013
Manifest Number:	000490307WAS
Manifest Type:	TSD Copy
Generator EPA Id:	NYD000475137
Generator Date:	05/17/2013
Mailing Address:	Not reported
Mailing City,St,Zip:	Not reported
Contact Name:	Not reported
Contact Phone:	Not reported
TSD EPA Id:	Not reported
TSD Date:	Not reported
TSD Facility Name:	Republic Environmental Systems of PA Inc
TSD Facility Address:	2869 Sandstone Dr
TSD Facility City:	Hatfield
TSD Facility State:	PA
Facility Telephone:	Not reported
Page Number:	1
Line Number:	1
Waste Number:	D006
Container Number:	4
Container Type:	Metal drums, barrels, kegs
Waste Quantity:	220
Unit:	Gallons (liquids only)
Handling Code:	Not reported
TSP EPA Id:	PAD085690592
Date TSP Sig:	Not reported

Year:	2013
Manifest Number:	000490307WAS
Manifest Type:	TSD Copy
Generator EPA Id:	NYD000475137
Generator Date:	05/17/2013
Mailing Address:	Not reported
Mailing City,St,Zip:	Not reported
Contact Name:	Not reported
Contact Phone:	Not reported
TSD EPA Id:	Not reported
TSD Date:	Not reported
TSD Facility Name:	Republic Environmental Systems of PA Inc
TSD Facility Address:	2869 Sandstone Dr
TSD Facility City:	Hatfield
TSD Facility State:	PA
Facility Telephone:	Not reported
Page Number:	1
Line Number:	2

REGENCY SERVICE CARTS (Continued) **S116738905**

Waste Number:	D003
Container Number:	4
Container Type:	Fiberboard or plastic drums, barrels, kegs
Waste Quantity:	220
Unit:	Gallons (liquids only)
Handling Code:	Not reported
TSP EPA Id:	PAD085690592
Date TSP Sig:	Not reported
Year:	2013
Manifest Number:	000490307WAS
Manifest Type:	TSD Copy
Generator EPA Id:	NYD000475137
Generator Date:	05/17/2013
Mailing Address:	Not reported
Mailing City,St,Zip:	Not reported
Contact Name:	Not reported
Contact Phone:	Not reported
TSD EPA Id:	Not reported
TSD Date:	Not reported
TSD Facility Name:	Republic Environmental Systems of PA Inc
TSD Facility Address:	2869 Sandstone Dr
TSD Facility City:	Hatfield
TSD Facility State:	PA
Facility Telephone:	Not reported
Page Number:	1
Line Number:	2
Waste Number:	D005
Container Number:	4
Container Type:	Fiberboard or plastic drums, barrels, kegs
Waste Quantity:	220
Unit:	Gallons (liquids only)
Handling Code:	Not reported
TSP EPA Id:	PAD085690592
Date TSP Sig:	Not reported
Year:	2013
Manifest Number:	000490307WAS
Manifest Type:	TSD Copy
Generator EPA Id:	NYD000475137
Generator Date:	05/17/2013
Mailing Address:	Not reported
Mailing City,St,Zip:	Not reported
Contact Name:	Not reported
Contact Phone:	Not reported
TSD EPA Id:	Not reported
TSD Date:	Not reported
TSD Facility Name:	Republic Environmental Systems of PA Inc
TSD Facility Address:	2869 Sandstone Dr
TSD Facility City:	Hatfield
TSD Facility State:	PA
Facility Telephone:	Not reported
Page Number:	1
Line Number:	1
Waste Number:	D005
Container Number:	4
Container Type:	Metal drums, barrels, kegs

REGENCY SERVICE CARTS (Continued) **S116738905**

Waste Quantity:	220
Unit:	Gallons (liquids only)
Handling Code:	Not reported
TSP EPA Id:	PAD085690592
Date TSP Sig:	Not reported

Year:	2013
Manifest Number:	000490307WAS
Manifest Type:	TSD Copy
Generator EPA Id:	NYD000475137
Generator Date:	05/17/2013
Mailing Address:	Not reported
Mailing City,St,Zip:	Not reported
Contact Name:	Not reported
Contact Phone:	Not reported
TSD EPA Id:	Not reported
TSD Date:	Not reported
TSD Facility Name:	Republic Environmental Systems of PA Inc
TSD Facility Address:	2869 Sandstone Dr
TSD Facility City:	Hatfield
TSD Facility State:	PA
Facility Telephone:	Not reported
Page Number:	1
Line Number:	1
Waste Number:	D003
Container Number:	4
Container Type:	Metal drums, barrels, kegs
Waste Quantity:	220
Unit:	Gallons (liquids only)
Handling Code:	Not reported
TSP EPA Id:	PAD085690592
Date TSP Sig:	Not reported

Year:	2013
Manifest Number:	000490307WAS
Manifest Type:	TSD Copy
Generator EPA Id:	NYD000475137
Generator Date:	05/17/2013
Mailing Address:	Not reported
Mailing City,St,Zip:	Not reported
Contact Name:	Not reported
Contact Phone:	Not reported
TSD EPA Id:	Not reported
TSD Date:	Not reported
TSD Facility Name:	Republic Environmental Systems of PA Inc
TSD Facility Address:	2869 Sandstone Dr
TSD Facility City:	Hatfield
TSD Facility State:	PA
Facility Telephone:	Not reported
Page Number:	1
Line Number:	2
Waste Number:	D004
Container Number:	4
Container Type:	Fiberboard or plastic drums, barrels, kegs
Waste Quantity:	220
Unit:	Gallons (liquids only)
Handling Code:	Not reported

REGENCY SERVICE CARTS (Continued) **S116738905**

TSP EPA Id: PAD085690592
Date TSP Sig: Not reported

Year: 2013
Manifest Number: 000490307WAS
Manifest Type: TSD Copy
Generator EPA Id: NYD000475137
Generator Date: 05/17/2013
Mailing Address: Not reported
Mailing City,St,Zip: Not reported
Contact Name: Not reported
Contact Phone: Not reported
TSD EPA Id: Not reported
TSD Date: Not reported
TSD Facility Name: Republic Environmental Systems of PA Inc
TSD Facility Address: 2869 Sandstone Dr
TSD Facility City: Hatfield
TSD Facility State: PA
Facility Telephone: Not reported
Page Number: 1
Line Number: 1
Waste Number: D004
Container Number: 4
Container Type: Metal drums, barrels, kegs
Waste Quantity: 220
Unit: Gallons (liquids only)
Handling Code: Not reported
TSP EPA Id: PAD085690592
Date TSP Sig: Not reported

Year: 2013
Manifest Number: 000490307WAS
Manifest Type: TSD Copy
Generator EPA Id: NYD000475137
Generator Date: 05/17/2013
Mailing Address: Not reported
Mailing City,St,Zip: Not reported
Contact Name: Not reported
Contact Phone: Not reported
TSD EPA Id: Not reported
TSD Date: Not reported
TSD Facility Name: Republic Environmental Systems of PA Inc
TSD Facility Address: 2869 Sandstone Dr
TSD Facility City: Hatfield
TSD Facility State: PA
Facility Telephone: Not reported
Page Number: 1
Line Number: 2
Waste Number: D006
Container Number: 4
Container Type: Fiberboard or plastic drums, barrels, kegs
Waste Quantity: 220
Unit: Gallons (liquids only)
Handling Code: Not reported
TSP EPA Id: PAD085690592
Date TSP Sig: Not reported

BW967 **REGENCY SERVICE CARTS INC** **NY AST** **U003393325**
WNW **337 CARROLL ST** **N/A**
< 1/8 **BROOKLYN, NY 11231**
0.012 mi.
63 ft. **Site 2 of 9 in cluster BW**

Relative:
Higher

Actual:
24 ft.

AST:

Region:	STATE
DEC Region:	2
Site Status:	Active
Facility Id:	2-005428
Program Type:	PBS
UTM X:	585222.82147
UTM Y:	4503627.67698
Expiration Date:	10/23/2007
Site Type:	Manufacturing (Other than Chemical)/Processing

Affiliation Records:

Site Id:	56
Affiliation Type:	Facility Owner
Company Name:	CONNIE PEZULICH, VP C/O REGENCY SERVICE CARTS INC
Contact Type:	Not reported
Contact Name:	Not reported
Address1:	337 CARROLL ST
Address2:	Not reported
City:	BROOKLYN
State:	NY
Zip Code:	11231
Country Code:	001
Phone:	(718) 855-8304
EMail:	Not reported
Fax Number:	Not reported
Modified By:	TRANSLAT
Date Last Modified:	2004-03-04

Site Id:	56
Affiliation Type:	Mail Contact
Company Name:	REGENCY SERVICE CARTS INC
Contact Type:	Not reported
Contact Name:	CONNIE PEZULICH, VP
Address1:	337 CARROLL ST
Address2:	Not reported
City:	BROOKLYN
State:	NY
Zip Code:	11231
Country Code:	001
Phone:	(718) 855-8304
EMail:	Not reported
Fax Number:	Not reported
Modified By:	TRANSLAT
Date Last Modified:	2004-03-04

Site Id:	56
Affiliation Type:	Facility Operator
Company Name:	REGENCY SERVICE CARTS INC
Contact Type:	Not reported
Contact Name:	REGENCY SERVICE CARTS
Address1:	Not reported
Address2:	Not reported
City:	Not reported

REGENCY SERVICE CARTS INC (Continued) **U003393325**

State:	NN
Zip Code:	Not reported
Country Code:	001
Phone:	(718) 855-8304
EMail:	Not reported
Fax Number:	Not reported
Modified By:	TRANSLAT
Date Last Modified:	2004-03-04

Site Id:	56
Affiliation Type:	Emergency Contact
Company Name:	CONNIE PEZULICH, VP C/O REGENCY SERVICE CARTS INC
Contact Type:	Not reported
Contact Name:	CONNIE PEZULICH
Address1:	Not reported
Address2:	Not reported
City:	Not reported
State:	NN
Zip Code:	Not reported
Country Code:	001
Phone:	(718) 855-8304
EMail:	Not reported
Fax Number:	Not reported
Modified By:	TRANSLAT
Date Last Modified:	2004-03-04

Tank Info:

Tank Number:	001
Tank Id:	26809
Material Code:	0001
Common Name of Substance:	#2 Fuel Oil (On-Site Consumption)

Equipment Records:

	C01 - Pipe Location - Aboveground
	I04 - Overfill - Product Level Gauge (A/G)
	J02 - Dispenser - Suction Dispenser
	A00 - Tank Internal Protection - None
	D01 - Pipe Type - Steel/Carbon Steel/Iron
	B00 - Tank External Protection - None
	F00 - Pipe External Protection - None
	G03 - Tank Secondary Containment - Vault (w/o access)
	H00 - Tank Leak Detection - None
	L09 - Piping Leak Detection - Exempt Suction Piping
Tank Location:	Partially buried tank (tank with 10% or more below ground).... Tank is less than 90% above grade, partially buried.
Tank Type:	Steel/Carbon Steel/Iron
Tank Status:	In Service
Pipe Model:	Not reported
Install Date:	Not reported
Capacity Gallons:	8000
Tightness Test Method:	-
Date Test:	Not reported
Next Test Date:	10/11/2016
Date Tank Closed:	Not reported
Register:	True

REGENCY SERVICE CARTS INC (Continued) **U003393325**

Modified By: FDBONDI
Last Modified: 05/04/2017
Material Name: #2 fuel oil (on-site consumption)

BW968 **REGENCY SERVICE CARTS** **RCRA NonGen / NLR** **1000912162**
WNW **337-361 CARROLL ST** **FINDS** **NY0000475137**
< 1/8 **BROOKLYN, NY 11231** **ECHO**
0.012 mi. **NY MANIFEST**
63 ft. **Site 3 of 9 in cluster BW**

Relative:
Higher

Actual:
24 ft.

RCRA NonGen / NLR:
Date form received by agency: 01/01/2007
Facility name: REGENCY SERVICE CARTS INC
Facility address: 337-361 CARROLL ST
BROOKLYN, NY 11231
EPA ID: NY0000475137
Mailing address: CARROLL ST
BROOKLYN, NY 11231
Contact: CARL COCCHIOLA
Contact address: CARROLL ST
BROOKLYN, NY 11231
Contact country: US
Contact telephone: 718-855-8304
Contact email: Not reported
EPA Region: 02
Land type: Private
Classification: Non-Generator
Description: Handler: Non-Generators do not presently generate hazardous waste

Owner/Operator Summary:
Owner/operator name: GIACOMO ABBATE
Owner/operator address: 337-361 CARROLL ST
BROOKLYN, NY 11231
Owner/operator country: US
Owner/operator telephone: 718-855-8304
Owner/operator email: Not reported
Owner/operator fax: Not reported
Owner/operator extension: Not reported
Legal status: Private
Owner/Operator Type: Owner
Owner/Op start date: Not reported
Owner/Op end date: Not reported

Owner/operator name: GIACOMO ABBATE
Owner/operator address: 337-361 CARROLL ST
BROOKLYN, NY 11231
Owner/operator country: US
Owner/operator telephone: 718-855-8304
Owner/operator email: Not reported
Owner/operator fax: Not reported
Owner/operator extension: Not reported
Legal status: Private
Owner/Operator Type: Operator
Owner/Op start date: Not reported
Owner/Op end date: Not reported

REGENCY SERVICE CARTS (Continued) **1000912162**

Handler Activities Summary:
U.S. importer of hazardous waste: No
Mixed waste (haz. and radioactive): No
Recycler of hazardous waste: No
Transporter of hazardous waste: No
Treater, storer or disposer of HW: No
Underground injection activity: No
On-site burner exemption: No
Furnace exemption: No
Used oil fuel burner: No
Used oil processor: No
User oil refiner: No
Used oil fuel marketer to burner: No
Used oil Specification marketer: No
Used oil transfer facility: No
Used oil transporter: No

Historical Generators:
Date form received by agency: 01/01/2006
Site name: REGENCY SERVICE CARTS INC
Classification: Not a generator, verified

Date form received by agency: 07/21/1994
Site name: REGENCY SERVICE CARTS INC
Classification: Conditionally Exempt Small Quantity Generator

. Waste code: D011
. Waste name: SILVER

. Waste code: F007
. Waste name: SPENT CYANIDE PLATING BATH SOLUTIONS FROM ELECTROPLATING OPERATIONS

. Waste code: F008
. Waste name: PLATING BATH RESIDUES FROM THE BOTTOM OF PLATING BATHS FROM ELECTROPLATING OPERATIONS WHERE CYANIDES ARE USED IN THE PROCESS.

Facility Has Received Notices of Violations:
Regulation violated: Not reported
Area of violation: Generators - General
Date violation determined: 07/19/1995
Date achieved compliance: 09/11/1995
Violation lead agency: State
Enforcement action: WRITTEN INFORMAL
Enforcement action date: 07/19/1995
Enf. disposition status: Not reported
Enf. disp. status date: Not reported
Enforcement lead agency: State
Proposed penalty amount: Not reported
Final penalty amount: Not reported
Paid penalty amount: Not reported

Regulation violated: Not reported
Area of violation: Generators - Manifest
Date violation determined: 07/19/1995
Date achieved compliance: 09/11/1995
Violation lead agency: State

REGENCY SERVICE CARTS (Continued) **1000912162**

Enforcement action: WRITTEN INFORMAL
Enforcement action date: 07/19/1995
Enf. disposition status: Not reported
Enf. disp. status date: Not reported
Enforcement lead agency: State
Proposed penalty amount: Not reported
Final penalty amount: Not reported
Paid penalty amount: Not reported

Evaluation Action Summary:
Evaluation date: 07/22/1999
Evaluation: COMPLIANCE EVALUATION INSPECTION ON-SITE
Area of violation: Not reported
Date achieved compliance: Not reported
Evaluation lead agency: EPA

Evaluation date: 05/25/1995
Evaluation: COMPLIANCE EVALUATION INSPECTION ON-SITE
Area of violation: Generators - General
Date achieved compliance: 09/11/1995
Evaluation lead agency: State

Evaluation date: 05/25/1995
Evaluation: COMPLIANCE EVALUATION INSPECTION ON-SITE
Area of violation: Generators - Manifest
Date achieved compliance: 09/11/1995
Evaluation lead agency: State

FINDS:

Registry ID: 110004317855

Environmental Interest/Information System
RCRAInfo is a national information system that supports the Resource Conservation and Recovery Act (RCRA) program through the tracking of events and activities related to facilities that generate, transport, and treat, store, or dispose of hazardous waste. RCRAInfo allows RCRA program staff to track the notification, permit, compliance, and corrective action activities required under RCRA.

FIS (New York - Facility Information System) is New York's Department of Environmental Conservation (DEC) information system for tracking environmental facility information found across the State.

Click this hyperlink while viewing on your computer to access additional FINDS: detail in the EDR Site Report.

ECHO:
Envid: 1000912162
Registry ID: 110004317855
DFR URL: http://echo.epa.gov/detailed-facility-report?fid=110004317855

NY MANIFEST:
Country: USA
EPA ID: NY0000475137

REGENCY SERVICE CARTS (Continued) **1000912162**

Facility Status:	Not reported
Location Address 1:	337-361 CARROLL ST
Code:	BP
Location Address 2:	Not reported
Total Tanks:	Not reported
Location City:	BROOKLYN
Location State:	NY
Location Zip:	11231
Location Zip 4:	Not reported

NY MANIFEST:

EPAID:	NY0000475137
Mailing Name:	REGENCY SERVICE CARTS INC
Mailing Contact:	REGENCY SERVICE CARTS INC
Mailing Address 1:	337-361 CARROLL ST
Mailing Address 2:	Not reported
Mailing City:	BROOKLYN
Mailing State:	NY
Mailing Zip:	11231
Mailing Zip 4:	Not reported
Mailing Country:	USA
Mailing Phone:	7188558304

NY MANIFEST:

Document ID:	Not reported
Manifest Status:	Not reported
seq:	Not reported
Year:	2012
Trans1 State ID:	NCD095119210
Trans2 State ID:	Not reported
Generator Ship Date:	09/04/2012
Trans1 Recv Date:	09/04/2012
Trans2 Recv Date:	Not reported
TSD Site Recv Date:	09/05/2012
Part A Recv Date:	Not reported
Part B Recv Date:	Not reported
Generator EPA ID:	NY0000475137
Trans1 EPA ID:	Not reported
Trans2 EPA ID:	Not reported
TSDF ID 1:	NCD095119210
TSDF ID 2:	Not reported
Manifest Tracking Number:	009159742JJK
Import Indicator:	N
Export Indicator:	N
Discr Quantity Indicator:	N
Discr Type Indicator:	N
Discr Residue Indicator:	N
Discr Partial Reject Indicator:	N
Discr Full Reject Indicator:	N
Manifest Ref Number:	Not reported
Alt Facility RCRA ID:	Not reported
Alt Facility Sign Date:	Not reported
MGMT Method Type Code:	H010
Waste Code:	Not reported
Waste Code:	Not reported
Waste Code:	Not reported
Waste Code:	Not reported

REGENCY SERVICE CARTS (Continued) **1000912162**

Waste Code:	Not reported
Waste Code:	Not reported
Quantity:	600.0
Units:	G - Gallons (liquids only)* (8.3 pounds)
Number of Containers:	11.0
Container Type:	DF - Fiberboard or plastic drums (glass)
Handling Method:	R Material recovery of more than 75 percent of the total material.
Specific Gravity:	1.0
Waste Code:	D003
Waste Code 1_2:	D011
Waste Code 1_3:	F007
Waste Code 1_4:	Not reported
Waste Code 1_5:	Not reported
Waste Code 1_6:	Not reported

Click this hyperlink while viewing on your computer to access
-1 additional NY MANIFEST: record(s) in the EDR Site Report.

BW969 **REGENCY SERVICE CARTS** **RCRA-SQG 1007204923**
WNW **337-361 CARROLL STREET** **NY MANIFEST NYD000475137**
< 1/8 **BROOKLYN, NY 11231**
0.012 mi.
63 ft. **Site 4 of 9 in cluster BW**

Relative:
Higher

Actual:
24 ft.

RCRA-SQG:

Date form received by agency:	01/01/2007
Facility name:	REGENCY SERVICE CARTS
Facility address:	337-361 CARROLL STREET BROOKLYN, NY 11231-0000
EPA ID:	NYD000475137
Contact:	CARL COCCHIOLA
Contact address:	337-361 CARROLL STREET BROOKLYN, NY 11231-0000
Contact country:	US
Contact telephone:	718-855-8304
Telephone ext.:	9999
Contact email:	Not reported
EPA Region:	02
Classification:	Small Small Quantity Generator
Description:	Handler: generates more than 100 and less than 1000 kg of hazardous waste during any calendar month and accumulates less than 6000 kg of hazardous waste at any time; or generates 100 kg or less of hazardous waste during any calendar month, and accumulates more than 1000 kg of hazardous waste at any time

Handler Activities Summary:

U.S. importer of hazardous waste:	No
Mixed waste (haz. and radioactive):	No
Recycler of hazardous waste:	No
Transporter of hazardous waste:	No
Treater, storer or disposer of HW:	No
Underground injection activity:	No
On-site burner exemption:	No
Furnace exemption:	No
Used oil fuel burner:	No
Used oil processor:	No

REGENCY SERVICE CARTS (Continued) **1007204923**

User oil refiner: No
Used oil fuel marketer to burner: No
Used oil Specification marketer: No
Used oil transfer facility: No
Used oil transporter: No

Historical Generators:
Date form received by agency: 01/01/2006
Site name: REGENCY SERVICE CARTS
Classification: Not a generator, verified

Date form received by agency: 02/21/1996
Site name: REGENCY SERVICE CARTS
Classification: Large Quantity Generator

Violation Status: No violations found

NY MANIFEST:
Country: USA
EPA ID: NYD000475137
Facility Status: Not reported
Location Address 1: 337-361 CARROLL ST
Code: BP
Location Address 2: Not reported
Total Tanks: Not reported
Location City: BROOKLYN
Location State: NY
Location Zip: 11231
Location Zip 4: Not reported

NY MANIFEST:
EPAID: NYD000475137
Mailing Name: REGENCY SERVICE CARTS
Mailing Contact: CARL COCCLIOLA
Mailing Address 1: 337-361 CARROLL ST
Mailing Address 2: Not reported
Mailing City: BROOKLYN
Mailing State: NY
Mailing Zip: 11231
Mailing Zip 4: Not reported
Mailing Country: USA
Mailing Phone: 7188558304

NY MANIFEST:
Document ID: Not reported
Manifest Status: Not reported
seq: Not reported
Year: 2013
Trans1 State ID: NJD054126164
Trans2 State ID: PAD982661381
Generator Ship Date: 05/17/2013
Trans1 Recv Date: 05/17/2013
Trans2 Recv Date: 05/23/2013
TSD Site Recv Date: 06/01/2013
Part A Recv Date: Not reported
Part B Recv Date: Not reported
Generator EPA ID: NYD000475137

REGENCY SERVICE CARTS (Continued) **1007204923**

Trans1 EPA ID:	Not reported
Trans2 EPA ID:	Not reported
TSDF ID 1:	PAD085690592
TSDF ID 2:	Not reported
Manifest Tracking Number:	000490307WAS
Import Indicator:	N
Export Indicator:	N
Discr Quantity Indicator:	N
Discr Type Indicator:	N
Discr Residue Indicator:	N
Discr Partial Reject Indicator:	N
Discr Full Reject Indicator:	N
Manifest Ref Number:	Not reported
Alt Facility RCRA ID:	Not reported
Alt Facility Sign Date:	Not reported
MGMT Method Type Code:	H141
Waste Code:	Not reported
Waste Code:	Not reported
Waste Code:	Not reported
Waste Code:	Not reported
Waste Code:	Not reported
Waste Code:	Not reported
Quantity:	220
Units:	G - Gallons (liquids only)* (8.3 pounds)
Number of Containers:	4
Container Type:	DM - Metal drums, barrels
Handling Method:	L Landfill.
Specific Gravity:	1
Waste Code:	D003
Waste Code 1_2:	D004
Waste Code 1_3:	D005
Waste Code 1_4:	D006
Waste Code 1_5:	D007
Waste Code 1_6:	D010

Click this hyperlink while viewing on your computer to access
-1 additional NY MANIFEST: record(s) in the EDR Site Report.

J970 **RESIDENCE** **NY Spills** **S117363682**
NE **577 WARREN STREET** **N/A**
< 1/8 **BROOKLYN, NY**
0.012 mi.
64 ft. **Site 18 of 18 in cluster J**

Relative: **Higher**

Actual: **26 ft.**

SPILLS:

Spill Number/Closed Date:	1407478 / 2014-11-20
Facility ID:	1407478
Facility Type:	ER
DER Facility ID:	456009
Site ID:	500995
DEC Region:	2
Spill Cause:	Deliberate
Spill Class:	Not reported
SWIS:	2401
Spill Date:	2014-10-18
Investigator:	AAOBLIGA
Referred To:	Not reported

RESIDENCE (Continued) **S117363682**

Reported to Dept:	2014-10-20
CID:	Not reported
Water Affected:	Not reported
Spill Source:	Private Dwelling
Spill Notifier:	Other
Cleanup Ceased:	Not reported
Cleanup Meets Std:	False
Last Inspection:	Not reported
Recommended Penalty:	False
UST Trust:	False
Remediation Phase:	0
Date Entered In Computer:	2014-10-20
Spill Record Last Update:	2014-11-20
Spiller Name:	TRINTEL, GARY
Spiller Company:	UNKNOWN
Spiller Address:	577 WARREN STREET
Spiller Company:	999
Contact Name:	TRINTEL, GARY
DEC Memo:	"10/20/14 10:48 - Obligado - Called Mr. Trintel. 914-272-5404. Left message to call back the DEC. 11:53 - tried Mr. Trintel again, no answer. I spoke to Sean at DEP HAZMat desk. He said according to their database, this is a third party complaint in which a caller reported a citizen pouring gasoline into the tree bed after filling his remote control car. 10/22/14 - Obligado - I was finally able to speak to Mr. Trintel. He said he reported the incident because his neighbor dumped gasoline in the tree bed in front of his apartment. The neighbor uses the gasoline to power is remote control car, after filling his car, he presumably dumped the rest in the tree bed. While there were odors at the time of the incident, now there were no additional odors as the spill area. He was not able to give contact information for the spiller. I asked him to let the Department know if it happened again. 11/20/14 - Obligado - This spill closed due to seemingly small spill amount and no confirmed RP."
Remarks:	"dep received notification of spill - clean up pending"

All Materials:

Site ID:	500995
Operable Unit ID:	1250397
Operable Unit:	01
Material ID:	2252119
Material Code:	0009
Material Name:	gasoline
Case No.:	Not reported
Material FA:	Petroleum
Quantity:	Not reported
Units:	Not reported
Recovered:	Not reported
Oxygenate:	Not reported

BT971 **CON EDISON MANHOLE: 45289** **FINDS** **1017400604**
SSW **190 3RD ST FRONT OF** **ECHO** **N/A**
< 1/8 **BROOKLYN, NY 11215**
0.012 mi.
64 ft. **Site 3 of 4 in cluster BT**

Relative:
Lower

Actual:
6 ft.

FINDS:

Registry ID: 110062998797

Environmental Interest/Information System

RCRAInfo is a national information system that supports the Resource Conservation and Recovery Act (RCRA) program through the tracking of events and activities related to facilities that generate, transport, and treat, store, or dispose of hazardous waste. RCRAInfo allows RCRA program staff to track the notification, permit, compliance, and corrective action activities required under RCRA.

Click this hyperlink while viewing on your computer to access additional FINDS: detail in the EDR Site Report.

ECHO:

Envid:	1017400604
Registry ID:	110062998797
DFR URL:	http://echo.epa.gov/detailed-facility-report?fid=110062998797

BT972 **CON EDISON MANHOLE: 45289** **RCRA NonGen / NLR** **1016974113**
SSW **190 3RD ST FRONT OF** **NY MANIFEST** **NYP004479242**
< 1/8 **BROOKLYN, NY 11215**
0.012 mi.
64 ft. **Site 4 of 4 in cluster BT**

Relative:
Lower

Actual:
6 ft.

RCRA NonGen / NLR:

Date form received by agency:	04/26/2014
Facility name:	CON EDISON MANHOLE: 45289
Facility address:	190 3RD ST FRONT OF BROOKLYN, NY 11215
EPA ID:	NYP004479242
Mailing address:	IRVG PL, 15TH FL NE NEW YORK, NY 10003
Contact:	THOMAS TEELING
Contact address:	Not reported Not reported
Contact country:	Not reported
Contact telephone:	212-460-3770
Contact email:	Not reported
EPA Region:	02
Classification:	Non-Generator
Description:	Handler: Non-Generators do not presently generate hazardous waste

Handler Activities Summary:

U.S. importer of hazardous waste:	No
Mixed waste (haz. and radioactive):	No
Recycler of hazardous waste:	No
Transporter of hazardous waste:	No
Treater, storer or disposer of HW:	No
Underground injection activity:	No
On-site burner exemption:	No

CON EDISON MANHOLE: 45289 (Continued) **1016974113**

Furnace exemption:	No
Used oil fuel burner:	No
Used oil processor:	No
User oil refiner:	No
Used oil fuel marketer to burner:	No
Used oil Specification marketer:	No
Used oil transfer facility:	No
Used oil transporter:	No

Historical Generators:

Date form received by agency:	03/26/2014
Site name:	CON EDISON MANHOLE: 45289
Classification:	Conditionally Exempt Small Quantity Generator
Violation Status:	No violations found

NY MANIFEST:

Country:	USA
EPA ID:	NYP004479242
Facility Status:	Not reported
Location Address 1:	190 3 ST
Code:	BP
Location Address 2:	SB45289
Total Tanks:	Not reported
Location City:	BROOKLYN
Location State:	NY
Location Zip:	11215
Location Zip 4:	Not reported

NY MANIFEST:

EPAID:	NYP004479242
Mailing Name:	CON EDISON
Mailing Contact:	CON EDISON
Mailing Address 1:	4 IRVING ST
Mailing Address 2:	15TH ST
Mailing City:	NEW YORK
Mailing State:	NY
Mailing Zip:	10003
Mailing Zip 4:	Not reported
Mailing Country:	USA
Mailing Phone:	Not reported

NY MANIFEST:

Document ID:	Not reported
Manifest Status:	Not reported
seq:	Not reported
Year:	2014
Trans1 State ID:	NJ0000027193
Trans2 State ID:	Not reported
Generator Ship Date:	03/26/2014
Trans1 Recv Date:	03/26/2014
Trans2 Recv Date:	Not reported
TSD Site Recv Date:	03/27/2014
Part A Recv Date:	Not reported
Part B Recv Date:	Not reported
Generator EPA ID:	NYP004479242
Trans1 EPA ID:	Not reported

CON EDISON MANHOLE: 45289 (Continued) **1016974113**

Trans2 EPA ID:	Not reported
TSDF ID 1:	NJD002200046
TSDF ID 2:	Not reported
Manifest Tracking Number:	012354427JJK
Import Indicator:	N
Export Indicator:	N
Discr Quantity Indicator:	N
Discr Type Indicator:	N
Discr Residue Indicator:	N
Discr Partial Reject Indicator:	N
Discr Full Reject Indicator:	N
Manifest Ref Number:	Not reported
Alt Facility RCRA ID:	Not reported
Alt Facility Sign Date:	Not reported
MGMT Method Type Code:	H110
Waste Code:	Not reported
Waste Code:	Not reported
Waste Code:	Not reported
Waste Code:	Not reported
Waste Code:	Not reported
Waste Code:	Not reported
Quantity:	1500
Units:	P - Pounds
Number of Containers:	1
Container Type:	TT - Cargo tank, tank trucks
Handling Method:	T Chemical, physical, or biological treatment.
Specific Gravity:	1
Waste Code:	D008
Waste Code 1_2:	Not reported
Waste Code 1_3:	Not reported
Waste Code 1_4:	Not reported
Waste Code 1_5:	Not reported
Waste Code 1_6:	Not reported

Click this hyperlink while viewing on your computer to access
-1 additional NY MANIFEST: record(s) in the EDR Site Report.

BI973 **CON EDISON MANHOLE 59096** **FINDS** **1010450895**
South **239 5 AVE & CARROLL ST** **ECHO** **N/A**
< 1/8 **BROOKLYN, NY 11215**
0.012 mi.
65 ft. **Site 42 of 43 in cluster BI**

Relative:
Higher

Actual:
27 ft.

FINDS:

Registry ID: 110031400936

Environmental Interest/Information System

RCRAInfo is a national information system that supports the Resource Conservation and Recovery Act (RCRA) program through the tracking of events and activities related to facilities that generate, transport, and treat, store, or dispose of hazardous waste. RCRAInfo allows RCRA program staff to track the notification, permit, compliance, and corrective action activities required under RCRA.

CON EDISON MANHOLE 59096 (Continued) **1010450895**

Click this hyperlink while viewing on your computer to access additional FINDS: detail in the EDR Site Report.

ECHO:

Envid:	1010450895
Registry ID:	110031400936
DFR URL:	http://echo.epa.gov/detailed-facility-report?fid=110031400936

AU974 **RED HOOK CRUSHERS; INC.** **NY SWF/LF** **S105841237**
SW **186 3RD STREET** **N/A**
< 1/8 **BROOKLYN, NY 11210**
0.013 mi.
67 ft. **Site 12 of 14 in cluster AU**

Relative:
Lower

Actual:
4 ft.

SWF/LF:

Flag:	INACTIVE
Region Code:	2
Phone Number:	7188559442
Owner Name:	Not reported
Owner Type:	Not reported
Owner Address:	Not reported
Owner Addr2:	Not reported
Owner City,St,Zip:	Not reported
Owner Email:	Not reported
Owner Phone:	Not reported
Contact Name:	Thomas Saccomanno
Contact Address:	Not reported
Contact Addr2:	Not reported
Contact City,St,Zip:	Not reported
Contact Email:	Not reported
Contact Phone:	Not reported
Activity Desc:	z Retired - C&D processing - registration
Activity Number:	[24W90]
Active:	No
East Coordinate:	585398
North Coordinate:	4503244
Accuracy Code:	4.3 - Utilization of Digital Orthophoto Quads
Regulatory Status:	Not reported
Waste Type:	Not reported
Authorization #:	Not reported
Authorization Date:	Not reported
Expiration Date:	Not reported
Operator Name:	Not reported
Operator Type:	Not reported
Laste Date:	Not reported

AU975 **RED HOOK CRUSHERS-186 3RD ST** **FINDS** **1016398517**
SW **186 3RD ST** **N/A**
< 1/8 **BROOKLYN, NY 11215**
0.013 mi.
67 ft. **Site 13 of 14 in cluster AU**

Relative: FINDS:
Lower

Actual: Registry ID: 110055323626
4 ft.

Environmental Interest/Information System
FIS (New York - Facility Information System) is New York's Department of Environmental Conservation (DEC) information system for tracking environmental facility information found across the State.

Click this hyperlink while viewing on your computer to access additional FINDS: detail in the EDR Site Report.

AU976 **RED HOOK CRUSHERS; INC.** **NY RGA LF** **S114960612**
SW **186 3RD STREET** **N/A**
< 1/8 **BROOKLYN, NY**
0.013 mi.
67 ft. **Site 14 of 14 in cluster AU**

Relative: RGA LF:
Lower

Actual:
4 ft.

2012	RED HOOK CRUSHERS; INC.	186 3RD STREET
2011	RED HOOK CRUSHERS; INC.	186 3RD STREET
2010	RED HOOK CRUSHERS; INC.	186 3RD STREET
2009	RED HOOK CRUSHERS; INC.	186 3RD STREET
2008	RED HOOK CRUSHERS; INC.	186 3RD STREET
2007	RED HOOK CRUSHERS; INC.	186 3RD STREET
2006	RED HOOK CRUSHERS; INC.	186 3RD STREET
2005	RED HOOK CRUSHERS; INC.	186 3RD STREET
2004	RED HOOK CRUSHERS; INC.	186 3RD STREET

C977 **CON EDISON** **NJ MANIFEST** **S120674625**
NNE **180 NEVINS ST** **N/A**
< 1/8 **BROOKLYN, NY 11217**
0.013 mi.
68 ft. **Site 7 of 10 in cluster C**

Relative: NJ MANIFEST:
Higher

Actual:
17 ft.

EPA Id:	NYP004814642
Mail Address:	IRVING PL 15TH FL NE
Mail City/State/Zip:	NEW YORK, NY 10003
Facility Phone:	Not reported
Emergency Phone:	Not reported
Contact:	THOMAS TEELING
Comments:	Not reported
SIC Code:	Not reported
County:	NY047
Municipal:	Not reported
Previous EPA Id:	Not reported
Gen Flag:	Not reported
Trans Flag:	Not reported
TSDF Flag:	Not reported
Name Change:	Not reported
Date Change:	Not reported

CON EDISON (Continued) **S120674625**

Manifest:

Manifest Number:	002612280GBF
EPA ID:	NYP004814642
Date Shipped:	7/29/2015
TSDF EPA ID:	NJD991291105
Transporter EPA ID:	NJD003812047
Transporter 2 EPA ID:	Not reported
Transporter 3 EPA ID:	Not reported
Transporter 4 EPA ID:	Not reported
Transporter 5 EPA ID:	Not reported
Transporter 6 EPA ID:	Not reported
Transporter 7 EPA ID:	Not reported
Transporter 8 EPA ID:	Not reported
Transporter 9 EPA ID:	Not reported
Transporter 10 EPA ID:	Not reported
Date Trans1 Transported Waste:	Not reported
Date Trans2 Transported Waste:	Not reported
Date Trans3 Transported Waste:	Not reported
Date Trans4 Transported Waste:	Not reported
Date Trans5 Transported Waste:	Not reported
Date Trans6 Transported Waste:	Not reported
Date Trans7 Transported Waste:	Not reported
Date Trans8 Transported Waste:	Not reported
Date Trans9 Transported Waste:	Not reported
Date Trans10 Transported Waste:	Not reported
Date TSDF Received Waste:	Not reported
TSDF EPA Facility Name:	Not reported
QTY Units:	Not reported
Transporter SEQ ID:	Not reported
Transporter-1 Date:	Not reported
Waste SEQ ID:	Not reported
Waste Type Code 2:	Not reported
Waste Type Code 3:	Not reported
Waste Type Code 4:	Not reported
Waste Type Code 5:	Not reported
Waste Type Code 6:	Not reported
Date Accepted:	Not reported
Manifest Discrepancy Type:	Not reported
Data Entry Number:	Not reported
Was Load Rejected:	NEW YORK, NY 10003
Reason Load Was Rejected:	Not reported

C978 **CON ED** **NY MANIFEST** **S118258385**
NNE **180 NEVINS ST** **N/A**
< 1/8 **BROOKLYN, NY 11217**
0.013 mi.
68 ft. **Site 8 of 10 in cluster C**

Relative:
Higher

Actual:
17 ft.

NY MANIFEST:

Country:	USA
EPA ID:	NYP004814642
Facility Status:	Not reported
Location Address 1:	180 NEVINS STREET
Code:	BP
Location Address 2:	SB 30832

CON ED (Continued) **S118258385**

Total Tanks:	Not reported
Location City:	BROOKLYN
Location State:	NY
Location Zip:	11217
Location Zip 4:	Not reported

NY MANIFEST:

EPAID:	NYP004814642
Mailing Name:	CON ED
Mailing Contact:	TOM TEELING
Mailing Address 1:	4 IRVING PLACE - 15TH FLOOR
Mailing Address 2:	Not reported
Mailing City:	NEW YORK
Mailing State:	NY
Mailing Zip:	10003
Mailing Zip 4:	Not reported
Mailing Country:	USA
Mailing Phone:	2124603770

NY MANIFEST:

Document ID:	Not reported
Manifest Status:	Not reported
seq:	Not reported
Year:	2015
Trans1 State ID:	NJD003812047
Trans2 State ID:	Not reported
Generator Ship Date:	07/29/2015
Trans1 Recv Date:	07/29/2015
Trans2 Recv Date:	Not reported
TSD Site Recv Date:	07/31/2015
Part A Recv Date:	Not reported
Part B Recv Date:	Not reported
Generator EPA ID:	NYP004814642
Trans1 EPA ID:	Not reported
Trans2 EPA ID:	Not reported
TSDF ID 1:	NJD991291105
TSDF ID 2:	Not reported
Manifest Tracking Number:	002612280GBF
Import Indicator:	N
Export Indicator:	N
Discr Quantity Indicator:	N
Discr Type Indicator:	N
Discr Residue Indicator:	N
Discr Partial Reject Indicator:	N
Discr Full Reject Indicator:	N
Manifest Ref Number:	Not reported
Alt Facility RCRA ID:	Not reported
Alt Facility Sign Date:	Not reported
MGMT Method Type Code:	H110
Waste Code:	Not reported
Waste Code:	Not reported
Waste Code:	Not reported
Waste Code:	Not reported
Waste Code:	Not reported
Waste Code:	Not reported
Quantity:	500
Units:	P - Pounds

CON ED (Continued) **S118258385**

Number of Containers:	1
Container Type:	TT - Cargo tank, tank trucks
Handling Method:	T Chemical, physical, or biological treatment.
Specific Gravity:	1
Waste Code:	D008
Waste Code 1_2:	Not reported
Waste Code 1_3:	Not reported
Waste Code 1_4:	Not reported
Waste Code 1_5:	Not reported
Waste Code 1_6:	Not reported

Click this hyperlink while viewing on your computer to access
-1 additional NY MANIFEST: record(s) in the EDR Site Report.

C979 **CON EDISON** **RCRA NonGen / NLR** **1019905880**
NNE **180 NEVINS ST** **FINDS** **NYP004814642**
< 1/8 **BROOKLYN, NY 11217** **ECHO**
0.013 mi.
68 ft. **Site 9 of 10 in cluster C**

Relative:
Higher

Actual:
17 ft.

RCRA NonGen / NLR:

Date form received by agency:	07/29/2015
Facility name:	CON EDISON
Facility address:	180 NEVINS ST BROOKLYN, NY 11217
EPA ID:	NYP004814642
Mailing address:	IRVING PL 15TH FL NE NEW YORK, NY 10003
Contact:	THOMAS TEELING
Contact address:	Not reported Not reported
Contact country:	Not reported
Contact telephone:	212-460-3770
Contact email:	Not reported
EPA Region:	02
Classification:	Non-Generator
Description:	Handler: Non-Generators do not presently generate hazardous waste

Handler Activities Summary:

U.S. importer of hazardous waste:	No
Mixed waste (haz. and radioactive):	No
Recycler of hazardous waste:	No
Transporter of hazardous waste:	No
Treater, storer or disposer of HW:	No
Underground injection activity:	No
On-site burner exemption:	No
Furnace exemption:	No
Used oil fuel burner:	No
Used oil processor:	No
User oil refiner:	No
Used oil fuel marketer to burner:	No
Used oil Specification marketer:	No
Used oil transfer facility:	No
Used oil transporter:	No

CON EDISON (Continued) **1019905880**

Historical Generators:
Date form received by agency: 07/29/2015
Site name: CON EDISON
Classification: Small Quantity Generator

Violation Status: No violations found

FINDS:

Registry ID: 110069695681

Environmental Interest/Information System
RCRAInfo is a national information system that supports the Resource Conservation and Recovery Act (RCRA) program through the tracking of events and activities related to facilities that generate, transport, and treat, store, or dispose of hazardous waste. RCRAInfo allows RCRA program staff to track the notification, permit, compliance, and corrective action activities required under RCRA.

Click this hyperlink while viewing on your computer to access additional FINDS: detail in the EDR Site Report.

ECHO:
Envid: 1019905880
Registry ID: 110069695681
DFR URL: http://echo.epa.gov/detailed-facility-report?fid=110069695681

BS980
SSW
< 1/8
0.013 mi.
70 ft.

CON EDISON MANHOLE: 6294
552 4TH AVE
BROOKLYN, NY 11215

Site 2 of 27 in cluster BS

FINDS **1017363468**
ECHO **N/A**

Relative: Higher

Actual: 46 ft.

FINDS:

Registry ID: 110055467980

Environmental Interest/Information System
RCRAInfo is a national information system that supports the Resource Conservation and Recovery Act (RCRA) program through the tracking of events and activities related to facilities that generate, transport, and treat, store, or dispose of hazardous waste. RCRAInfo allows RCRA program staff to track the notification, permit, compliance, and corrective action activities required under RCRA.

Click this hyperlink while viewing on your computer to access additional FINDS: detail in the EDR Site Report.

ECHO:
Envid: 1017363468
Registry ID: 110055467980
DFR URL: http://echo.epa.gov/detailed-facility-report?fid=110055467980

BS981 **CON EDISON MANHOLE: 6294** **RCRA NonGen / NLR** **1016143140**
SSW **552 4TH AVE** **NY MANIFEST** **NYP004258737**
< 1/8 **BROOKLYN, NY 11215**
0.013 mi.
70 ft. **Site 3 of 27 in cluster BS**

Relative:
Higher

Actual:
46 ft.

RCRA NonGen / NLR:

Date form received by agency:	03/20/2013
Facility name:	CON EDISON MANHOLE: 6294
Facility address:	552 4TH AVE BROOKLYN, NY 11215
EPA ID:	NYP004258737
Contact:	JUMEL DILLARD
Contact address:	Not reported Not reported
Contact country:	Not reported
Contact telephone:	718-666-4564
Contact email:	Not reported
EPA Region:	02
Classification:	Non-Generator
Description:	Handler: Non-Generators do not presently generate hazardous waste

Handler Activities Summary:

U.S. importer of hazardous waste:	No
Mixed waste (haz. and radioactive):	No
Recycler of hazardous waste:	No
Transporter of hazardous waste:	No
Treater, storer or disposer of HW:	No
Underground injection activity:	No
On-site burner exemption:	No
Furnace exemption:	No
Used oil fuel burner:	No
Used oil processor:	No
User oil refiner:	No
Used oil fuel marketer to burner:	No
Used oil Specification marketer:	No
Used oil transfer facility:	No
Used oil transporter:	No

Historical Generators:

Date form received by agency:	02/20/2013
Site name:	CON EDISON MANHOLE: 6294
Classification:	Conditionally Exempt Small Quantity Generator
Violation Status:	No violations found

NY MANIFEST:

Country:	USA
EPA ID:	NYP004258737
Facility Status:	Not reported
Location Address 1:	552 EAST 4TH ST
Code:	BP
Location Address 2:	MH 6294
Total Tanks:	Not reported
Location City:	BROOKLYN
Location State:	NY
Location Zip:	11201
Location Zip 4:	Not reported

CON EDISON MANHOLE: 6294 (Continued) **1016143140**

NY MANIFEST:

EPAID:	NYP004258737
Mailing Name:	CON EDISON
Mailing Contact:	TOM TEELING
Mailing Address 1:	4 IRVING PLACE - 15TH FLOOR
Mailing Address 2:	Not reported
Mailing City:	NEW YORK
Mailing State:	NY
Mailing Zip:	10003
Mailing Zip 4:	Not reported
Mailing Country:	USA
Mailing Phone:	2124603770

NY MANIFEST:

Document ID:	Not reported
Manifest Status:	Not reported
seq:	Not reported
Year:	2013
Trans1 State ID:	NJD003812047
Trans2 State ID:	Not reported
Generator Ship Date:	02/20/2013
Trans1 Recv Date:	02/20/2013
Trans2 Recv Date:	Not reported
TSD Site Recv Date:	02/20/2013
Part A Recv Date:	Not reported
Part B Recv Date:	Not reported
Generator EPA ID:	NYP004258737
Trans1 EPA ID:	Not reported
Trans2 EPA ID:	Not reported
TSDF ID 1:	NJD991291105
TSDF ID 2:	Not reported
Manifest Tracking Number:	002016456GBF
Import Indicator:	N
Export Indicator:	N
Discr Quantity Indicator:	N
Discr Type Indicator:	N
Discr Residue Indicator:	N
Discr Partial Reject Indicator:	N
Discr Full Reject Indicator:	N
Manifest Ref Number:	Not reported
Alt Facility RCRA ID:	Not reported
Alt Facility Sign Date:	Not reported
MGMT Method Type Code:	H141
Waste Code:	Not reported
Waste Code:	Not reported
Waste Code:	Not reported
Waste Code:	Not reported
Waste Code:	Not reported
Waste Code:	Not reported
Quantity:	100
Units:	G - Gallons (liquids only)* (8.3 pounds)
Number of Containers:	1
Container Type:	TT - Cargo tank, tank trucks
Handling Method:	T Chemical, physical, or biological treatment.
Specific Gravity:	1
Waste Code:	D008

CON EDISON MANHOLE: 6294 (Continued) **1016143140**

Waste Code 1_2: Not reported
Waste Code 1_3: Not reported
Waste Code 1_4: Not reported
Waste Code 1_5: Not reported
Waste Code 1_6: Not reported

Click this hyperlink while viewing on your computer to access
-1 additional NY MANIFEST: record(s) in the EDR Site Report.

AS982 **CON EDISON SERVICE BOX: 45277** **FINDS** **1017397911**
WSW **101 3RD ST** **ECHO** **N/A**
< 1/8 **BROOKLYN, NY 11231**
0.013 mi.
70 ft. **Site 14 of 15 in cluster AS**

Relative: Higher

Actual: 19 ft.

FINDS:

Registry ID: 110062970673

Environmental Interest/Information System
RCRAInfo is a national information system that supports the Resource Conservation and Recovery Act (RCRA) program through the tracking of events and activities related to facilities that generate, transport, and treat, store, or dispose of hazardous waste. RCRAInfo allows RCRA program staff to track the notification, permit, compliance, and corrective action activities required under RCRA.

Click this hyperlink while viewing on your computer to access
additional FINDS: detail in the EDR Site Report.

ECHO:
Envid: 1017397911
Registry ID: 110062970673
DFR URL: http://echo.epa.gov/detailed-facility-report?fid=110062970673

AS983 **CON EDISON SERVICE BOX: 45277** **RCRA NonGen / NLR** **1016967791**
WSW **101 3RD ST** **NY MANIFEST** **NYP004413894**
< 1/8 **BROOKLYN, NY 11231**
0.013 mi.
70 ft. **Site 15 of 15 in cluster AS**

Relative: Higher

Actual: 19 ft.

RCRA NonGen / NLR:
Date form received by agency: 02/07/2014
Facility name: CON EDISON SERVICE BOX: 45277
Facility address: 101 3RD ST
BROOKLYN, NY 11231
EPA ID: NYP004413894
Mailing address: IRVING PL, 15TH FL NE
NEW YORK, NY 10003
Contact: THOMAS TEELING
Contact address: Not reported
Not reported
Contact country: Not reported
Contact telephone: 212-460-3770

CON EDISON SERVICE BOX: 45277 (Continued) **1016967791**

Contact email: Not reported
EPA Region: 02
Classification: Non-Generator
Description: Handler: Non-Generators do not presently generate hazardous waste

Handler Activities Summary:
U.S. importer of hazardous waste: No
Mixed waste (haz. and radioactive): No
Recycler of hazardous waste: No
Transporter of hazardous waste: No
Treater, storer or disposer of HW: No
Underground injection activity: No
On-site burner exemption: No
Furnace exemption: No
Used oil fuel burner: No
Used oil processor: No
User oil refiner: No
Used oil fuel marketer to burner: No
Used oil Specification marketer: No
Used oil transfer facility: No
Used oil transporter: No

Historical Generators:
Date form received by agency: 01/07/2014
Site name: CON EDISON SERVICE BOX: 45277
Classification: Conditionally Exempt Small Quantity Generator

Violation Status: No violations found

NY MANIFEST:
Country: USA
EPA ID: NYP004413894
Facility Status: Not reported
Location Address 1: 101 3RD ST
Code: BP
Location Address 2: Not reported
Total Tanks: Not reported
Location City: NEW YORK
Location State: NY
Location Zip: 11231
Location Zip 4: Not reported

NY MANIFEST:
EPAID: NYP004413894
Mailing Name: CON EDISON
Mailing Contact: CON EDISON
Mailing Address 1: 4 IRVING PLACE
Mailing Address 2: 15TH FL
Mailing City: NEW YORK
Mailing State: NY
Mailing Zip: 10003
Mailing Zip 4: Not reported
Mailing Country: USA
Mailing Phone: Not reported

NY MANIFEST:
Document ID: Not reported

CON EDISON SERVICE BOX: 45277 (Continued) **1016967791**

Manifest Status:	Not reported
seq:	Not reported
Year:	2014
Trans1 State ID:	NJ0000027193
Trans2 State ID:	Not reported
Generator Ship Date:	01/07/2014
Trans1 Recv Date:	01/07/2014
Trans2 Recv Date:	Not reported
TSD Site Recv Date:	01/09/2014
Part A Recv Date:	Not reported
Part B Recv Date:	Not reported
Generator EPA ID:	NYP004413894
Trans1 EPA ID:	Not reported
Trans2 EPA ID:	Not reported
TSDF ID 1:	NJD002200046
TSDF ID 2:	Not reported
Manifest Tracking Number:	011696256JJK
Import Indicator:	N
Export Indicator:	N
Discr Quantity Indicator:	N
Discr Type Indicator:	N
Discr Residue Indicator:	N
Discr Partial Reject Indicator:	N
Discr Full Reject Indicator:	N
Manifest Ref Number:	Not reported
Alt Facility RCRA ID:	Not reported
Alt Facility Sign Date:	Not reported
MGMT Method Type Code:	H110
Waste Code:	Not reported
Waste Code:	Not reported
Waste Code:	Not reported
Waste Code:	Not reported
Waste Code:	Not reported
Waste Code:	Not reported
Quantity:	1000
Units:	P - Pounds
Number of Containers:	1
Container Type:	TT - Cargo tank, tank trucks
Handling Method:	T Chemical, physical, or biological treatment.
Specific Gravity:	1
Waste Code:	D008
Waste Code 1_2:	Not reported
Waste Code 1_3:	Not reported
Waste Code 1_4:	Not reported
Waste Code 1_5:	Not reported
Waste Code 1_6:	Not reported

Click this hyperlink while viewing on your computer to access
-1 additional NY MANIFEST: record(s) in the EDR Site Report.

984
SSW
< 1/8
0.013 mi.
70 ft.

GOWANS CANAL
386 3RD AVE
BROOKLYN, NY

NY Spills **S108297497**
N/A

Relative:
Higher

Actual:
12 ft.

SPILLS:

Spill Number/Closed Date:	0611431 / 2007-01-16
Facility ID:	0611431
Facility Type:	ER
DER Facility ID:	325718
Site ID:	376125
DEC Region:	2
Spill Cause:	Equipment Failure
Spill Class:	C4
SWIS:	2401
Spill Date:	2007-01-15
Investigator:	SMSANGES
Referred To:	Not reported
Reported to Dept:	2007-01-15
CID:	76
Water Affected:	GOWANUS CANAL
Spill Source:	Commercial/Industrial
Spill Notifier:	Responsible Party
Cleanup Ceased:	Not reported
Cleanup Meets Std:	False
Last Inspection:	Not reported
Recommended Penalty:	Not reported
UST Trust:	Not reported
Remediation Phase:	0
Date Entered In Computer:	2007-01-16
Spill Record Last Update:	2007-01-16
Spiller Name:	SHAY MCATAMNEY
Spiller Company:	NYC DEP
Spiller Address:	386 3RD AVE
Spiller Company:	001
Contact Name:	SHAY MCATAMNEY
DEC Memo:	"transfer to Selvin in DEC Water Unit"
Remarks:	"CALLER REPORTS BROKEN WATER MAIN ON GOWANUS BRIDGE WASHING CONTAMINATED DIRT INTO GOWANUS CANAL."

All Materials:

Site ID:	376125
Operable Unit ID:	1133730
Operable Unit:	01
Material ID:	2123551
Material Code:	0060A
Material Name:	wastewater
Case No.:	Not reported
Material FA:	Other
Quantity:	Not reported
Units:	G
Recovered:	.00
Oxygenate:	Not reported

I985 **ERNS** **2006799482**
NNW **471 DEGRAW ST.** **N/A**
< 1/8 **BROOKLYN, NY**
0.013 mi.
71 ft. **Site 7 of 17 in cluster I**

Relative:
Higher

Actual:
13 ft.

Incident Commons:

NRC Report #:	799482
Description of Incident:	THE CALLER IS REPORTING AN UNKNOWN SHEEN
Type of Incident:	UNKNOWN SHEEN
Incident Cause:	UNKNOWN
Incident Date Time:	2006-06-04 09:20:00
Incident DTG:	DISCOVERED
Incident Location:	GOWANAS CANAL
Loaction Address:	471 DEGRAW ST.
Location Street 1:	Not reported
Location Street 2:	Not reported
Location Nearest City:	BROOKLYN
Location State:	NY
Location County:	KINGS(BROOKLYN)
Location Zip:	Not reported
Distance From City:	Not reported
Distance Units:	Not reported
Direction From City:	Not reported
Lat Deg:	Not reported
Lat Min:	Not reported
Lat Sec:	Not reported
Lat Quad:	Not reported
Long Deg:	Not reported
Long Min:	Not reported
Long Sec:	Not reported
Long Quad:	Not reported
Location Section:	Not reported
Location Township:	Not reported
Location range:	Not reported
Potential Range:	Not reported

Incidents:

NRC Report #:	799482
Aircraft Type:	Not reported
Aircraft Model:	Not reported
Aircraft ID:	Not reported
Aircraft Fuel Capacity:	Not reported
Aircraft Fuel Capacity Units:	Not reported
Aircraft Fuel on Board:	Not reported
Aircraft Fuel on Board Units:	Not reported
Aircraft Spot Number:	Not reported
Aircraft Hanger:	Not reported
Aircraft Runway Number:	Not reported
Road Mile Marker:	Not reported
Building ID:	Not reported
Type of Fixed Object:	Not reported
Power Generating Facility:	U
Generating Capacity:	Not reported
Type of Fuel:	Not reported
NPDES:	Not reported
NPDES Compliance:	U
Pipeline Type:	Not reported
DOT Regulated:	U
Pipeline Above Ground:	ABOVE

(Continued) **2006799482**

Exposed Underwater:	N
Pipeline Covered:	U
Railroad Hotline:	Not reported
Grade Crossing:	N
Location Subdivision:	Not reported
Railroad Milepost:	Not reported
Type Vehicle Involved:	Not reported
Crossing Device Type:	Not reported
Device Operational:	Y
DOT Crossing Number:	Not reported
Brake Failure:	N
Description of Tank:	Not reported
Tank Above Ground:	ABOVE
Transportable Container:	U
Tank Regulated:	U
Tank Regulated By:	Not reported
Tank ID:	Not reported
Capacity of Tank:	Not reported
Capacity of Tank Units:	Not reported
Actual Amount:	Not reported
Actual Amount Units:	Not reported
Platform Rig Name:	Not reported
Platform Letter:	Not reported
Location Area ID:	Not reported
Location Block ID:	Not reported
OCSG Number:	Not reported
OCSP Number:	Not reported
State Lease Number:	Not reported
Pier Dock Number:	Not reported
Berth Slip Number:	Not reported
Continuous Release Type:	Not reported
Initial Continuous Release No:	Not reported
Continuous Release Permit:	Not reported
Allision:	N
Type of Structure:	Not reported
Structure Name:	Not reported
Structure Operational:	U
Airbag Deployed:	Not reported
Date Tiem Normal Service:	Not reported
Service Disruption Time:	Not reported
Service Disruption Units:	Not reported
Transit Bus Flag:	Not reported
CR Begin Date:	Not reported
CR End Date:	Not reported
CR Change Date:	Not reported
FBI Contact:	Not reported
FBI Contact Date Time:	Not reported
Sub Part C Testing Req:	XXX
Conductor Testing:	Not reported
Engineer Testing:	Not reported
Trainman Testing:	Not reported
Yard Foreman Testing:	Not reported
RCL Operator Testing:	Not reported
Brakeman Testing:	Not reported
Train Dispatcher Testing:	Not reported
Signalman Testing:	Not reported
Other Employee Testing:	Not reported

(Continued) **2006799482**

Unknown Testing:	Not reported
Passenger Handling:	Not reported
Passenger Route:	XXX
Passenger Delay:	XXX

Incident Details:

NRC Report #:	799482
Fire Involved:	N
Fire Extinguished:	U
Any Evacuations:	N
Number Evacuated:	Not reported
Who Evacuated:	Not reported
Radius of Evacuation:	Not reported
Any Injuries:	N
Number Injured:	Not reported
Number Hospitalized:	Not reported
Any Fatalities:	N
Number Fatalities:	Not reported
Any Damages:	N
Damage Amount:	Not reported
Air Corridor Closed:	N
Air Corridor Desc:	Not reported
Air Closure Time:	Not reported
Waterway Closed:	N
Waterway Desc:	Not reported
Waterway Closure Time:	Not reported
Road Closed:	N
Road Desc:	Not reported
Road Closure Time:	Not reported
Closure Direction:	Not reported
Major Artery:	N
Track Closed:	N
Track Desc:	Not reported
Track Closure Time:	Not reported
Media Interest:	NONE
Medium Desc:	WATER
Additional Medium Info:	GOWANAS CANAL
Body of Water:	GOWANAS CANAL
Tributary of:	Not reported
Release Secured:	U
Estimated Duration of Release:	Not reported
Release rate:	Not reported
Desc Remedial Action:	NONE
State Agency on Scene:	Not reported
State Agency Report Number:	Not reported
Other Agency Notified:	Not reported
Weather Conditions:	OVERCAST
Air Temperature:	Not reported
Wind Speed:	Not reported
Wind Direction:	Not reported
Water Supply Contaminated:	N
Sheen Size:	Not reported
Sheen Color:	UNKNOWN
Direction of Sheen Travel:	Not reported
Sheen Odor Description:	Not reported
Wave Condition:	Not reported
Current Speed:	Not reported

(Continued) **2006799482**

Current Direction:	Not reported
Water Temperature:	Not reported
Track Close Dir:	Not reported
Empl Fatality:	Not reported
Pass Fatality:	Not reported
Community Impact:	N
Wind Speed Unit:	Not reported
Employee Injuries:	Not reported
Passenger Injuries:	Not reported
Occupant Fatality:	Not reported
Current Speed Unit:	Not reported
Road Closure Units:	Not reported
Track CLosure Units:	Not reported
Sheen Size Units:	Not reported
Additional Info:	THE CALLER HAD NO ADDITIONAL INFORMATION
State Agency Notified:	Not reported
Federal Agency Notified:	Not reported
nearest River Mile Marker:	Not reported
Sheen Size Length:	Not reported
Sheen Size Length Units:	Not reported
Sheen Size Width:	Not reported
Sheen Size Width Units:	Not reported
Offshore:	N
Duration Unit:	Not reported
Release Rate Unit:	Not reported
Release Rate Rate:	Not reported
Passengers Transferred:	UNK

Calls:

NRC Report #:	799482
Site ID:	2006799482
Date Time Received:	2006-06-04 09:45:21
Date Time Complete:	2006-06-04 09:47:42
Call Type:	INC
Responsible Company:	Not reported
Responsible Org Type:	UNKNOWN
Responsible City:	Not reported
Responsible State:	XX
Responsible Zip:	Not reported
On Behalf:	Not reported
Source:	TELEPHONE

Material Involved:

NRC Report #:	799482
Chris Code:	OUN
Case Number:	000000-00-0
UN Number:	Not reported
Amount of Material:	0
Unit of Measure:	UNKNOWN AMOUNT
Name of Material:	UNKNOWN OIL
If Reached Water:	YES
Amount in Water:	0
Unit of Measure Reach Water:	UNKNOWN AMOUNT

I986 **ERNS** **2005760396**
NNW **471 DEGRAW ST** **N/A**
< 1/8 **BROOKLYN, NY**
0.013 mi.
71 ft. **Site 8 of 17 in cluster I**

Relative:
Higher

Actual:
13 ft.

Incident Commons:

NRC Report #:	760396
Description of Incident:	REPORTING AN UNKNOWN SHEEN SIGHTING.
Type of Incident:	UNKNOWN SHEEN
Incident Cause:	UNKNOWN
Incident Date Time:	2005-05-30 20:05:00
Incident DTG:	DISCOVERED
Incident Location:	GOWANAS CANAL, NEARBY THE ADDRESS LOCATION
Loaction Address:	471 DEGRAW ST
Location Street 1:	Not reported
Location Street 2:	Not reported
Location Nearest City:	BROOKLYN
Location State:	NY
Location County:	KINGS(BROOKLYN)
Location Zip:	Not reported
Distance From City:	Not reported
Distance Units:	Not reported
Direction From City:	Not reported
Lat Deg:	Not reported
Lat Min:	Not reported
Lat Sec:	Not reported
Lat Quad:	Not reported
Long Deg:	Not reported
Long Min:	Not reported
Long Sec:	Not reported
Long Quad:	Not reported
Location Section:	Not reported
Location Township:	Not reported
Location range:	Not reported
Potential Range:	Not reported

Incidents:

NRC Report #:	760396
Aircraft Type:	Not reported
Aircraft Model:	Not reported
Aircraft ID:	Not reported
Aircraft Fuel Capacity:	Not reported
Aircraft Fuel Capacity Units:	Not reported
Aircraft Fuel on Board:	Not reported
Aircraft Fuel on Board Units:	Not reported
Aircraft Spot Number:	Not reported
Aircraft Hanger:	Not reported
Aircraft Runway Number:	Not reported
Road Mile Marker:	Not reported
Building ID:	Not reported
Type of Fixed Object:	Not reported
Power Generating Facility:	U
Generating Capacity:	Not reported
Type of Fuel:	Not reported
NPDES:	Not reported
NPDES Compliance:	U
Pipeline Type:	Not reported
DOT Regulated:	U
Pipeline Above Ground:	ABOVE

(Continued) **2005760396**

Exposed Underwater:	N
Pipeline Covered:	U
Railroad Hotline:	Not reported
Grade Crossing:	N
Location Subdivision:	Not reported
Railroad Milepost:	Not reported
Type Vehicle Involved:	Not reported
Crossing Device Type:	Not reported
Device Operational:	Y
DOT Crossing Number:	Not reported
Brake Failure:	N
Description of Tank:	Not reported
Tank Above Ground:	ABOVE
Transportable Container:	U
Tank Regulated:	U
Tank Regulated By:	Not reported
Tank ID:	Not reported
Capacity of Tank:	Not reported
Capacity of Tank Units:	Not reported
Actual Amount:	Not reported
Actual Amount Units:	Not reported
Platform Rig Name:	Not reported
Platform Letter:	Not reported
Location Area ID:	Not reported
Location Block ID:	Not reported
OCSG Number:	Not reported
OCSP Number:	Not reported
State Lease Number:	Not reported
Pier Dock Number:	Not reported
Berth Slip Number:	Not reported
Continuous Release Type:	Not reported
Initial Continuous Release No:	Not reported
Continuous Release Permit:	Not reported
Allision:	N
Type of Structure:	Not reported
Structure Name:	Not reported
Structure Operational:	U
Airbag Deployed:	Not reported
Date Tiem Normal Service:	Not reported
Service Disruption Time:	Not reported
Service Disruption Units:	Not reported
Transit Bus Flag:	Not reported
CR Begin Date:	Not reported
CR End Date:	Not reported
CR Change Date:	Not reported
FBI Contact:	Not reported
FBI Contact Date Time:	Not reported
Sub Part C Testing Req:	XXX
Conductor Testing:	Not reported
Engineer Testing:	Not reported
Trainman Testing:	Not reported
Yard Foreman Testing:	Not reported
RCL Operator Testing:	Not reported
Brakeman Testing:	Not reported
Train Dispatcher Testing:	Not reported
Signalman Testing:	Not reported
Other Employee Testing:	Not reported

(Continued) **2005760396**

Unknown Testing:	Not reported
Passenger Handling:	Not reported
Passenger Route:	XXX
Passenger Delay:	XXX

Incident Details:

NRC Report #:	760396
Fire Involved:	N
Fire Extinguished:	U
Any Evacuations:	N
Number Evacuated:	Not reported
Who Evacuated:	Not reported
Radius of Evacuation:	Not reported
Any Injuries:	N
Number Injured:	Not reported
Number Hospitalized:	Not reported
Any Fatalities:	N
Number Fatalities:	Not reported
Any Damages:	N
Damage Amount:	Not reported
Air Corridor Closed:	N
Air Corridor Desc:	Not reported
Air Closure Time:	Not reported
Waterway Closed:	N
Waterway Desc:	Not reported
Waterway Closure Time:	Not reported
Road Closed:	N
Road Desc:	Not reported
Road Closure Time:	Not reported
Closure Direction:	Not reported
Major Artery:	N
Track Closed:	N
Track Desc:	Not reported
Track Closure Time:	Not reported
Media Interest:	NONE
Medium Desc:	WATER
Additional Medium Info:	GOWANAS CANAL
Body of Water:	GOWANAS CANAL
Tributary of:	Not reported
Release Secured:	U
Estimated Duration of Release:	Not reported
Release rate:	Not reported
Desc Remedial Action:	MAKING NOTIFICATIONS
State Agency on Scene:	Not reported
State Agency Report Number:	1089996
Other Agency Notified:	Not reported
Weather Conditions:	CLEAR
Air Temperature:	Not reported
Wind Speed:	Not reported
Wind Direction:	Not reported
Water Supply Contaminated:	N
Sheen Size:	Not reported
Sheen Color:	Not reported
Direction of Sheen Travel:	Not reported
Sheen Odor Description:	OIL / GAS
Wave Condition:	0 CALM
Current Speed:	Not reported

(Continued) **2005760396**

Current Direction:	Not reported
Water Temperature:	Not reported
Track Close Dir:	Not reported
Empl Fatality:	Not reported
Pass Fatality:	Not reported
Community Impact:	N
Wind Speed Unit:	Not reported
Employee Injuries:	Not reported
Passenger Injuries:	Not reported
Occupant Fatality:	Not reported
Current Speed Unit:	Not reported
Road Closure Units:	Not reported
Track CLosure Units:	Not reported
Sheen Size Units:	Not reported
Additional Info:	UNKNOWN SHEEN INFORMATION.
State Agency Notified:	DEP
Federal Agency Notified:	Not reported
nearest River Mile Marker:	Not reported
Sheen Size Length:	Not reported
Sheen Size Length Units:	Not reported
Sheen Size Width:	Not reported
Sheen Size Width Units:	Not reported
Offshore:	N
Duration Unit:	Not reported
Release Rate Unit:	Not reported
Release Rate Rate:	Not reported
Passengers Transferred:	UNK

Calls:

NRC Report #:	760396
Site ID:	2005760396
Date Time Received:	2005-05-30 20:13:37
Date Time Complete:	2005-05-30 20:15:23
Call Type:	INC
Responsible Company:	Not reported
Responsible Org Type:	UNKNOWN
Responsible City:	Not reported
Responsible State:	XX
Responsible Zip:	Not reported
On Behalf:	N
Source:	TELEPHONE

Material Involved:

NRC Report #:	760396
Chris Code:	OUN
Case Number:	000000-00-0
UN Number:	Not reported
Amount of Material:	0
Unit of Measure:	UNKNOWN AMOUNT
Name of Material:	UNKNOWN OIL
If Reached Water:	YES
Amount in Water:	0
Unit of Measure Reach Water:	UNKNOWN AMOUNT

I987 **GOWANAS CANAL** **NY Spills** **S106968290**
NNW **471 DEGRAW ST** **N/A**
< 1/8 **BROOKLYN, NY**
0.013 mi.
71 ft. **Site 9 of 17 in cluster I**

Relative:
Higher

Actual:
13 ft.

SPILLS:

Spill Number/Closed Date:	0502416 / 2005-06-07
Facility ID:	0502416
Facility Type:	ER
DER Facility ID:	293022
Site ID:	346766
DEC Region:	2
Spill Cause:	Unknown
Spill Class:	C4
SWIS:	2401
Spill Date:	2005-05-30
Investigator:	SFRAHMAN
Referred To:	Not reported
Reported to Dept:	2005-05-30
CID:	38
Water Affected:	GOWANAS CANAL
Spill Source:	Unknown
Spill Notifier:	Other
Cleanup Ceased:	Not reported
Cleanup Meets Std:	False
Last Inspection:	Not reported
Recommended Penalty:	False
UST Trust:	False
Remediation Phase:	0
Date Entered In Computer:	2005-05-31
Spill Record Last Update:	2005-06-07
Spiller Name:	Not reported
Spiller Company:	Not reported
Spiller Address:	40 ELDRIDGE AV
Spiller Company:	001
Contact Name:	CRYSTAL BERNUM
DEC Memo:	""
Remarks:	"unknown substatnce on body of water n of union st west side of canal"
	Not reported

All Materials:

Site ID:	346766
Operable Unit ID:	1104526
Operable Unit:	01
Material ID:	584748
Material Code:	0066A
Material Name:	unknown petroleum
Case No.:	Not reported
Material FA:	Petroleum
Quantity:	.00
Units:	G
Recovered:	.00
Oxygenate:	Not reported

I988 **ERNS** **2006787779**
NNW **471 DEGRAW STREET** **N/A**
< 1/8 **BROOKLYN, NY**
0.013 mi.
71 ft. **Site 10 of 17 in cluster I**

Relative: **Higher**

Actual: **13 ft.**

Incident Commons:

NRC Report #:	787779
Description of Incident:	THIRD PARTY INFORMATION REPORTING AN OIL SPILL INTO AN UNKNOWN CANAL FROM AN UNKNOWN SOURCE.
Type of Incident:	UNKNOWN SHEEN
Incident Cause:	UNKNOWN
Incident Date Time:	2006-02-11 11:26:00
Incident DTG:	DISCOVERED
Incident Location:	UNKNOWN SHEEN INCIDENT, UNNAMED CANAL
Loaction Address:	471 DEGRAW STREET
Location Street 1:	Not reported
Location Street 2:	Not reported
Location Nearest City:	BROOKLYN
Location State:	NY
Location County:	KINGS(BROOKLYN)
Location Zip:	Not reported
Distance From City:	Not reported
Distance Units:	Not reported
Direction From City:	Not reported
Lat Deg:	Not reported
Lat Min:	Not reported
Lat Sec:	Not reported
Lat Quad:	Not reported
Long Deg:	Not reported
Long Min:	Not reported
Long Sec:	Not reported
Long Quad:	Not reported
Location Section:	Not reported
Location Township:	Not reported
Location range:	Not reported
Potential Range:	Not reported

Incidents:

NRC Report #:	787779
Aircraft Type:	Not reported
Aircraft Model:	Not reported
Aircraft ID:	Not reported
Aircraft Fuel Capacity:	Not reported
Aircraft Fuel Capacity Units:	Not reported
Aircraft Fuel on Board:	Not reported
Aircraft Fuel on Board Units:	Not reported
Aircraft Spot Number:	Not reported
Aircraft Hanger:	Not reported
Aircraft Runway Number:	Not reported
Road Mile Marker:	Not reported
Building ID:	Not reported
Type of Fixed Object:	Not reported
Power Generating Facility:	U
Generating Capacity:	Not reported
Type of Fuel:	Not reported
NPDES:	Not reported
NPDES Compliance:	U
Pipeline Type:	Not reported
DOT Regulated:	U

(Continued) **2006787779**

Pipeline Above Ground:	ABOVE
Exposed Underwater:	N
Pipeline Covered:	U
Railroad Hotline:	Not reported
Grade Crossing:	N
Location Subdivision:	Not reported
Railroad Milepost:	Not reported
Type Vehicle Involved:	Not reported
Crossing Device Type:	Not reported
Device Operational:	Y
DOT Crossing Number:	Not reported
Brake Failure:	N
Description of Tank:	Not reported
Tank Above Ground:	ABOVE
Transportable Container:	U
Tank Regulated:	U
Tank Regulated By:	Not reported
Tank ID:	Not reported
Capacity of Tank:	Not reported
Capacity of Tank Units:	Not reported
Actual Amount:	Not reported
Actual Amount Units:	Not reported
Platform Rig Name:	Not reported
Platform Letter:	Not reported
Location Area ID:	Not reported
Location Block ID:	Not reported
OCSG Number:	Not reported
OCSP Number:	Not reported
State Lease Number:	Not reported
Pier Dock Number:	Not reported
Berth Slip Number:	Not reported
Continuous Release Type:	Not reported
Initial Continuous Release No:	Not reported
Continuous Release Permit:	Not reported
Allision:	N
Type of Structure:	Not reported
Structure Name:	Not reported
Structure Operational:	U
Airbag Deployed:	Not reported
Date Tiem Normal Service:	Not reported
Service Disruption Time:	Not reported
Service Disruption Units:	Not reported
Transit Bus Flag:	Not reported
CR Begin Date:	Not reported
CR End Date:	Not reported
CR Change Date:	Not reported
FBI Contact:	Not reported
FBI Contact Date Time:	Not reported
Sub Part C Testing Req:	XXX
Conductor Testing:	Not reported
Engineer Testing:	Not reported
Trainman Testing:	Not reported
Yard Foreman Testing:	Not reported
RCL Operator Testing:	Not reported
Brakeman Testing:	Not reported
Train Dispatcher Testing:	Not reported
Signalman Testing:	Not reported

(Continued) **2006787779**

Other Employee Testing:	Not reported
Unknown Testing:	Not reported
Passenger Handling:	Not reported
Passenger Route:	XXX
Passenger Delay:	XXX

Incident Details:

NRC Report #:	787779
Fire Involved:	N
Fire Extinguished:	U
Any Evacuations:	N
Number Evacuated:	Not reported
Who Evacuated:	Not reported
Radius of Evacuation:	Not reported
Any Injuries:	N
Number Injured:	Not reported
Number Hospitalized:	Not reported
Any Fatalities:	N
Number Fatalities:	Not reported
Any Damages:	N
Damage Amount:	Not reported
Air Corridor Closed:	N
Air Corridor Desc:	Not reported
Air Closure Time:	Not reported
Waterway Closed:	N
Waterway Desc:	Not reported
Waterway Closure Time:	Not reported
Road Closed:	N
Road Desc:	Not reported
Road Closure Time:	Not reported
Closure Direction:	Not reported
Major Artery:	N
Track Closed:	N
Track Desc:	Not reported
Track Closure Time:	Not reported
Media Interest:	NONE
Medium Desc:	WATER
Additional Medium Info:	UNNAMED CANAL
Body of Water:	UNNAMED CANAL
Tributary of:	Not reported
Release Secured:	U
Estimated Duration of Release:	Not reported
Release rate:	Not reported
Desc Remedial Action:	NONE
State Agency on Scene:	Not reported
State Agency Report Number:	Not reported
Other Agency Notified:	Not reported
Weather Conditions:	UNKNOWN
Air Temperature:	Not reported
Wind Speed:	Not reported
Wind Direction:	Not reported
Water Supply Contaminated:	N
Sheen Size:	Not reported
Sheen Color:	Not reported
Direction of Sheen Travel:	Not reported
Sheen Odor Description:	Not reported
Wave Condition:	Not reported

(Continued) **2006787779**

Current Speed:	Not reported
Current Direction:	Not reported
Water Temperature:	Not reported
Track Close Dir:	Not reported
Empl Fatality:	Not reported
Pass Fatality:	Not reported
Community Impact:	N
Wind Speed Unit:	Not reported
Employee Injuries:	Not reported
Passenger Injuries:	Not reported
Occupant Fatality:	Not reported
Current Speed Unit:	Not reported
Road Closure Units:	Not reported
Track CLosure Units:	Not reported
Sheen Size Units:	Not reported
Additional Info:	NO ADDITIONAL INFORMATION.
State Agency Notified:	Not reported
Federal Agency Notified:	Not reported
nearest River Mile Marker:	Not reported
Sheen Size Length:	Not reported
Sheen Size Length Units:	Not reported
Sheen Size Width:	Not reported
Sheen Size Width Units:	Not reported
Offshore:	N
Duration Unit:	Not reported
Release Rate Unit:	Not reported
Release Rate Rate:	Not reported
Passengers Transferred:	NO

Calls:

NRC Report #:	787779
Site ID:	2006787779
Date Time Received:	2006-02-11 11:32:39
Date Time Complete:	2006-02-11 11:35:07
Call Type:	INC
Responsible Company:	Not reported
Responsible Org Type:	UNKNOWN
Responsible City:	Not reported
Responsible State:	XX
Responsible Zip:	Not reported
On Behalf:	Not reported
Source:	TELEPHONE

Material Involved:

NRC Report #:	787779
Chris Code:	OUN
Case Number:	000000-00-0
UN Number:	Not reported
Amount of Material:	0
Unit of Measure:	UNKNOWN AMOUNT
Name of Material:	UNKNOWN OIL
If Reached Water:	YES
Amount in Water:	0
Unit of Measure Reach Water:	UNKNOWN AMOUNT

S989 **CON EDISON SERVICE BOX: 13280** **FINDS** **1016897902**
ENE **620 BALTIC ST** **ECHO** **N/A**
< 1/8 **BROOKLYN, NY 11215**
0.014 mi.
72 ft. **Site 3 of 7 in cluster S**

Relative: **Higher**

Actual: **31 ft.**

FINDS:

Registry ID: 110060223752

Environmental Interest/Information System

RCRAInfo is a national information system that supports the Resource Conservation and Recovery Act (RCRA) program through the tracking of events and activities related to facilities that generate, transport, and treat, store, or dispose of hazardous waste. RCRAInfo allows RCRA program staff to track the notification, permit, compliance, and corrective action activities required under RCRA.

Click this hyperlink while viewing on your computer to access additional FINDS: detail in the EDR Site Report.

ECHO:

Envid:	1016897902
Registry ID:	110060223752
DFR URL:	http://echo.epa.gov/detailed-facility-report?fid=110060223752

S990 **CON EDISON SERVICE BOX: 13280** **RCRA NonGen / NLR** **1016960603**
ENE **620 BALTIC ST** **NYP004326518**
< 1/8 **BROOKLYN, NY 11215**
0.014 mi.
72 ft. **Site 4 of 7 in cluster S**

Relative: **Higher**

Actual: **31 ft.**

RCRA NonGen / NLR:

Date form received by agency:	08/09/2013
Facility name:	CON EDISON SERVICE BOX: 13280
Facility address:	620 BALTIC ST BROOKLYN, NY 11215
EPA ID:	NYP004326518
Mailing address:	IRVING PL, RM 828 NEW YORK, NY 10003
Contact:	KHARY BERRY
Contact address:	Not reported Not reported
Contact country:	Not reported
Contact telephone:	718-666-4574
Contact email:	Not reported
EPA Region:	02
Classification:	Non-Generator
Description:	Handler: Non-Generators do not presently generate hazardous waste

Handler Activities Summary:

U.S. importer of hazardous waste:	No
Mixed waste (haz. and radioactive):	No
Recycler of hazardous waste:	No
Transporter of hazardous waste:	No
Treater, storer or disposer of HW:	No
Underground injection activity:	No
On-site burner exemption:	No

CON EDISON SERVICE BOX: 13280 (Continued) **1016960603**

Furnace exemption:	No
Used oil fuel burner:	No
Used oil processor:	No
User oil refiner:	No
Used oil fuel marketer to burner:	No
Used oil Specification marketer:	No
Used oil transfer facility:	No
Used oil transporter:	No

Historical Generators:

Date form received by agency:	07/09/2013
Site name:	CON EDISON SERVICE BOX: 13280
Classification:	Conditionally Exempt Small Quantity Generator
Violation Status:	No violations found

BW991 **CON EDISON** **NJ MANIFEST** **S120667882**
West **31 1ST ST** **N/A**
< 1/8 **BROOKLYN, NY 11231**
0.014 mi.
75 ft. **Site 5 of 9 in cluster BW**

Relative:
Higher

Actual:
30 ft.

NJ MANIFEST:

EPA Id:	NYP004738316
Mail Address:	IRVING PL, 15TH FL NE
Mail City/State/Zip:	NEW YORK, NY 10003
Facility Phone:	Not reported
Emergency Phone:	Not reported
Contact:	THOMAS TEELING
Comments:	Not reported
SIC Code:	Not reported
County:	NY047
Municipal:	Not reported
Previous EPA Id:	Not reported
Gen Flag:	Not reported
Trans Flag:	Not reported
TSDF Flag:	Not reported
Name Change:	Not reported
Date Change:	Not reported

Manifest:

Manifest Number:	002610286GBF
EPA ID:	NYP004738316
Date Shipped:	2/25/2015
TSDF EPA ID:	NJD991291105
Transporter EPA ID:	NJD003812047
Transporter 2 EPA ID:	Not reported
Transporter 3 EPA ID:	Not reported
Transporter 4 EPA ID:	Not reported
Transporter 5 EPA ID:	Not reported
Transporter 6 EPA ID:	Not reported
Transporter 7 EPA ID:	Not reported
Transporter 8 EPA ID:	Not reported
Transporter 9 EPA ID:	Not reported
Transporter 10 EPA ID:	Not reported
Date Trans1 Transported Waste:	Not reported
Date Trans2 Transported Waste:	Not reported
Date Trans3 Transported Waste:	Not reported
Date Trans4 Transported Waste:	Not reported

CON EDISON (Continued) **S120667882**

Date Trans5 Transported Waste:	Not reported
Date Trans6 Transported Waste:	Not reported
Date Trans7 Transported Waste:	Not reported
Date Trans8 Transported Waste:	Not reported
Date Trans9 Transported Waste:	Not reported
Date Trans10 Transported Waste:	Not reported
Date TSDF Received Waste:	Not reported
TSDF EPA Facility Name:	Not reported
QTY Units:	Not reported
Transporter SEQ ID:	Not reported
Transporter-1 Date:	Not reported
Waste SEQ ID:	Not reported
Waste Type Code 2:	Not reported
Waste Type Code 3:	Not reported
Waste Type Code 4:	Not reported
Waste Type Code 5:	Not reported
Waste Type Code 6:	Not reported
Date Accepted:	Not reported
Manifest Discrepancy Type:	Not reported
Data Entry Number:	Not reported
Was Load Rejected:	NEW YORK, NY 10003
Reason Load Was Rejected:	Not reported

BW992 **CON EDISON** **NY MANIFEST** **S117740655**
West **31 1ST ST** **N/A**
< 1/8 **BROOKLYN, NY 11231**
0.014 mi.
75 ft. **Site 6 of 9 in cluster BW**

Relative:
Higher

Actual:
30 ft.

NY MANIFEST:

Country:	USA
EPA ID:	NYP004738316
Facility Status:	Not reported
Location Address 1:	31 1ST ST
Code:	BP
Location Address 2:	SB 38690
Total Tanks:	Not reported
Location City:	BROOKLYN
Location State:	NY
Location Zip:	11231
Location Zip 4:	Not reported

NY MANIFEST:

EPAID:	NYP004738316
Mailing Name:	CON EDISON
Mailing Contact:	TOM TEELING
Mailing Address 1:	4 IRVING PLACE - 15TH FLOOR
Mailing Address 2:	Not reported
Mailing City:	NEW YORK
Mailing State:	NY
Mailing Zip:	10003
Mailing Zip 4:	Not reported
Mailing Country:	USA
Mailing Phone:	Not reported

CON EDISON (Continued) **S117740655**

NY MANIFEST:

Document ID:	Not reported
Manifest Status:	Not reported
seq:	Not reported
Year:	2015
Trans1 State ID:	NJD003812047
Trans2 State ID:	Not reported
Generator Ship Date:	02/25/2015
Trans1 Recv Date:	02/25/2015
Trans2 Recv Date:	Not reported
TSD Site Recv Date:	03/03/2015
Part A Recv Date:	Not reported
Part B Recv Date:	Not reported
Generator EPA ID:	NYP004738316
Trans1 EPA ID:	Not reported
Trans2 EPA ID:	Not reported
TSDF ID 1:	NJD991291105
TSDF ID 2:	Not reported
Manifest Tracking Number:	002610286GBF
Import Indicator:	N
Export Indicator:	N
Discr Quantity Indicator:	N
Discr Type Indicator:	N
Discr Residue Indicator:	N
Discr Partial Reject Indicator:	N
Discr Full Reject Indicator:	N
Manifest Ref Number:	Not reported
Alt Facility RCRA ID:	Not reported
Alt Facility Sign Date:	Not reported
MGMT Method Type Code:	H110
Waste Code:	Not reported
Waste Code:	Not reported
Waste Code:	Not reported
Waste Code:	Not reported
Waste Code:	Not reported
Waste Code:	Not reported
Quantity:	800
Units:	P - Pounds
Number of Containers:	1
Container Type:	TT - Cargo tank, tank trucks
Handling Method:	T Chemical, physical, or biological treatment.
Specific Gravity:	1
Waste Code:	D008
Waste Code 1_2:	Not reported
Waste Code 1_3:	Not reported
Waste Code 1_4:	Not reported
Waste Code 1_5:	Not reported
Waste Code 1_6:	Not reported

Click this hyperlink while viewing on your computer to access
-1 additional NY MANIFEST: record(s) in the EDR Site Report.

BW993 **CON EDISON** **RCRA NonGen / NLR** **1018279038**
West **31 1ST ST** **FINDS** **NYP004738316**
< 1/8 **BROOKLYN, NY 11231** **ECHO**
0.014 mi.
75 ft. **Site 7 of 9 in cluster BW**

Relative:
Higher

Actual:
30 ft.

RCRA NonGen / NLR:

Date form received by agency:	02/25/2015
Facility name:	CON EDISON
Facility address:	31 1ST ST BROOKLYN, NY 11231
EPA ID:	NYP004738316
Mailing address:	IRVING PL, 15TH FL NE NEW YORK, NY 10003
Contact:	THOMAS TEELING
Contact address:	Not reported Not reported
Contact country:	Not reported
Contact telephone:	212-460-3770
Contact email:	Not reported
EPA Region:	02
Classification:	Non-Generator
Description:	Handler: Non-Generators do not presently generate hazardous waste

Handler Activities Summary:

U.S. importer of hazardous waste:	No
Mixed waste (haz. and radioactive):	No
Recycler of hazardous waste:	No
Transporter of hazardous waste:	No
Treater, storer or disposer of HW:	No
Underground injection activity:	No
On-site burner exemption:	No
Furnace exemption:	No
Used oil fuel burner:	No
Used oil processor:	No
User oil refiner:	No
Used oil fuel marketer to burner:	No
Used oil Specification marketer:	No
Used oil transfer facility:	No
Used oil transporter:	No

Historical Generators:

Date form received by agency:	02/25/2015
Site name:	CON EDISON
Classification:	Small Quantity Generator

Violation Status: No violations found

FINDS:

Registry ID: 110067685375

Environmental Interest/Information System

RCRAInfo is a national information system that supports the Resource Conservation and Recovery Act (RCRA) program through the tracking of events and activities related to facilities that generate, transport, and treat, store, or dispose of hazardous waste. RCRAInfo allows RCRA program staff to track the notification, permit, compliance, and corrective action activities required under RCRA.

CON EDISON (Continued) **1018279038**

Click this hyperlink while viewing on your computer to access additional FINDS: detail in the EDR Site Report.

ECHO:
Envid: 1018279038
Registry ID: 110067685375
DFR URL: http://echo.epa.gov/detailed-facility-report?fid=110067685375

I994 **CON EDISON VAULT: 940** **FINDS** **1017757465**
NNW **469 DEGRAW ST** **ECHO** **N/A**
< 1/8 **BROOKLYN, NY 11217**
0.014 mi.
75 ft. **Site 11 of 17 in cluster I**

Relative: Higher

Actual: 13 ft.

FINDS:

Registry ID: 110063823420

Environmental Interest/Information System
RCRAInfo is a national information system that supports the Resource Conservation and Recovery Act (RCRA) program through the tracking of events and activities related to facilities that generate, transport, and treat, store, or dispose of hazardous waste. RCRAInfo allows RCRA program staff to track the notification, permit, compliance, and corrective action activities required under RCRA.

Click this hyperlink while viewing on your computer to access additional FINDS: detail in the EDR Site Report.

ECHO:
Envid: 1017757465
Registry ID: 110063823420
DFR URL: http://echo.epa.gov/detailed-facility-report?fid=110063823420

I995 **CON EDISON** **NY MANIFEST** **S117736709**
NNW **469 DEGRAW ST** **N/A**
< 1/8 **BROOKLYN, NY 11217**
0.014 mi.
75 ft. **Site 12 of 17 in cluster I**

Relative: Higher

Actual: 13 ft.

NY MANIFEST:
Country: USA
EPA ID: NYP004556064
Facility Status: Not reported
Location Address 1: 469 DEGRAW ST
Code: BP
Location Address 2: Not reported
Total Tanks: Not reported
Location City: BROOKLYN
Location State: NY
Location Zip: 11217
Location Zip 4: Not reported

CON EDISON (Continued) **S117736709**

NY MANIFEST:

EPAID:	NYP004556064
Mailing Name:	CON EDISON
Mailing Contact:	TOM TEELING
Mailing Address 1:	4 IRVING PLACE 15TH FLOOR
Mailing Address 2:	Not reported
Mailing City:	NEW YORK
Mailing State:	NY
Mailing Zip:	10003
Mailing Zip 4:	Not reported
Mailing Country:	USA
Mailing Phone:	Not reported

NY MANIFEST:

Document ID:	Not reported
Manifest Status:	Not reported
seq:	Not reported
Year:	2014
Trans1 State ID:	NJ0000027193
Trans2 State ID:	Not reported
Generator Ship Date:	06/06/2014
Trans1 Recv Date:	06/06/2014
Trans2 Recv Date:	Not reported
TSD Site Recv Date:	06/06/2014
Part A Recv Date:	Not reported
Part B Recv Date:	Not reported
Generator EPA ID:	NYP004556064
Trans1 EPA ID:	Not reported
Trans2 EPA ID:	Not reported
TSDF ID 1:	NJD002200046
TSDF ID 2:	Not reported
Manifest Tracking Number:	013255122JJK
Import Indicator:	N
Export Indicator:	N
Discr Quantity Indicator:	N
Discr Type Indicator:	N
Discr Residue Indicator:	N
Discr Partial Reject Indicator:	N
Discr Full Reject Indicator:	N
Manifest Ref Number:	Not reported
Alt Facility RCRA ID:	Not reported
Alt Facility Sign Date:	Not reported
MGMT Method Type Code:	H110
Waste Code:	Not reported
Waste Code:	Not reported
Waste Code:	Not reported
Waste Code:	Not reported
Waste Code:	Not reported
Waste Code:	Not reported
Quantity:	1400
Units:	G - Gallons (liquids only)* (8.3 pounds)
Number of Containers:	1
Container Type:	TT - Cargo tank, tank trucks
Handling Method:	T Chemical, physical, or biological treatment.
Specific Gravity:	1
Waste Code:	D008

CON EDISON (Continued) **S117736709**

Waste Code 1_2:	Not reported
Waste Code 1_3:	Not reported
Waste Code 1_4:	Not reported
Waste Code 1_5:	Not reported
Waste Code 1_6:	Not reported

Click this hyperlink while viewing on your computer to access
-1 additional NY MANIFEST: record(s) in the EDR Site Report.

I996 **CON EDISON VAULT: 940** **RCRA NonGen / NLR** **1017777704**
NNW **469 DEGRAW ST** **NYP004556064**
< 1/8 **BROOKLYN, NY 11217**
0.014 mi.
75 ft. **Site 13 of 17 in cluster I**

Relative:
Higher

Actual:
13 ft.

RCRA NonGen / NLR:

Date form received by agency:	07/06/2014
Facility name:	CON EDISON VAULT: 940
Facility address:	469 DEGRAW ST BROOKLYN, NY 11217
EPA ID:	NYP004556064
Mailing address:	IRVING PL, 15TH FL NE NEW YORK, NY 10003
Contact:	THOMAS TEELING
Contact address:	Not reported Not reported
Contact country:	Not reported
Contact telephone:	212-460-3770
Contact email:	Not reported
EPA Region:	02
Classification:	Non-Generator
Description:	Handler: Non-Generators do not presently generate hazardous waste

Handler Activities Summary:

U.S. importer of hazardous waste:	No
Mixed waste (haz. and radioactive):	No
Recycler of hazardous waste:	No
Transporter of hazardous waste:	No
Treater, storer or disposer of HW:	No
Underground injection activity:	No
On-site burner exemption:	No
Furnace exemption:	No
Used oil fuel burner:	No
Used oil processor:	No
User oil refiner:	No
Used oil fuel marketer to burner:	No
Used oil Specification marketer:	No
Used oil transfer facility:	No
Used oil transporter:	No

Historical Generators:

Date form received by agency:	06/06/2014
Site name:	CON EDISON
Classification:	Large Quantity Generator

Date form received by agency: 06/06/2014

CON EDISON VAULT: 940 (Continued) **1017777704**

Site name: CON EDISON
Classification: Not a generator, verified

Violation Status: No violations found

BJ997 **R. FERRARO COLLISION-424 3RD AVE** **US AIRS** **1007798526**
SSW **424 3RD AVENUE** **N/A**
< 1/8 **BROOKLYN, NY 11215**
0.014 mi.
76 ft. **Site 20 of 29 in cluster BJ**

Relative:
Higher

Actual:
16 ft.

US AIRS MINOR:
Envid: 1007798526
Region Code: 02
Programmatic ID: AIR NY0000002610300115
Facility Registry ID: 110019610394
D and B Number: Not reported
Primary SIC Code: 7532
NAICS Code: 811121
Default Air Classification Code: MIN
Facility Type of Ownership Code: POF
Air CMS Category Code: Not reported
HPV Status: Not reported

US AIRS MINOR:
Region Code: 02
Programmatic ID: AIR NY0000002610300115
Facility Registry ID: 110019610394
Air Operating Status Code: OPR
Default Air Classification Code: MIN
Air Program: State Implementation Plan for National Primary and Secondary Ambient Air Quality Standards
Activity Date: 2010-03-16 00:00:00
Activity Status Date: Not reported
Activity Group: Compliance Monitoring
Activity Type: Inspection/Evaluation
Activity Status: Not reported

US AIRS MINOR:
Envid: 1007798526
Region Code: 02
Programmatic ID: AIR NY0000002610300115
Facility Registry ID: 110019610394
D and B Number: Not reported
Primary SIC Code: 7532
NAICS Code: 811121
Default Air Classification Code: MIN
Facility Type of Ownership Code: POF
Air CMS Category Code: Not reported
HPV Status: Not reported

US AIRS MINOR:
Region Code: 02
Programmatic ID: AIR NY0000002610300115
Facility Registry ID: 110019610394
Air Operating Status Code: OPR
Default Air Classification Code: MIN
Air Program: State Implementation Plan for National Primary and Secondary Ambient Air Quality Standards
Activity Date: 2010-03-16 00:00:00

R. FERRARO COLLISION-424 3RD AVE (Continued) **1007798526**

Activity Status Date: Not reported
Activity Group: Compliance Monitoring
Activity Type: Inspection/Evaluation
Activity Status: Not reported

BJ998 **R. FERRARO COLLISION-424 3RD AVE** **NY AIRS** **S121488793**
SSW **424 3RD AVENUE** **N/A**
< 1/8 **BROOKLYN, NY 11215**
0.014 mi.
76 ft. **Site 21 of 29 in cluster BJ**

Relative: **Higher**

Actual: **16 ft.**

AIRS:

Permit Type:	AFR
Permit Status:	Issued
Issue Date:	03/22/2010
Expiration Date:	Not reported
County Fips:	Not reported
DEC Id:	2610300115
Emission Unit Id:	Not reported
Process Id:	Not reported
Contaminant Name/cas:	Not reported
Epa Control Code:	Not reported
Contol Eff:	Not reported
Emissions:	Not reported
Unit:	Not reported
Auth Type Code:	2
Latitude:	Not reported
Longitude:	Not reported

BJ999 **R. FERRARO COLLISION-424 3RD AVE** **FINDS** **1016051478**
SSW **424 3RD AVENUE** **ECHO** **N/A**
< 1/8 **BROOKLYN, NY 11215**
0.014 mi.
76 ft. **Site 22 of 29 in cluster BJ**

Relative: **Higher**

Actual: **16 ft.**

FINDS:

Registry ID: 110019610394

Environmental Interest/Information System

AFS (Aerometric Information Retrieval System (AIRS) Facility Subsystem) replaces the former Compliance Data System (CDS), the National Emission Data System (NEDS), and the Storage and Retrieval of Aerometric Data (SAROAD). AIRS is the national repository for information concerning airborne pollution in the United States. AFS is used to track emissions and compliance data from industrial plants. AFS data are utilized by states to prepare State Implementation Plans to comply with regulatory programs and by EPA as an input for the estimation of total national emissions. AFS is undergoing a major redesign to support facility operating permits required under Title V of the Clean Air Act.

FIS (New York - Facility Information System) is New York's Department of Environmental Conservation (DEC) information system for tracking environmental facility information found across the State.

R. FERRARO COLLISION-424 3RD AVE (Continued) **1016051478**

AIR MINOR

Click this hyperlink while viewing on your computer to access additional FINDS: detail in the EDR Site Report.

ECHO:

Envid:	1016051478
Registry ID:	110019610394
DFR URL:	http://echo.epa.gov/detailed-facility-report?fid=110019610394

BJ1000 **SAMBA TRANSMISSION AND AUTO REPAIR** **NY AST** **A100349526**
SSW **424 3RD AVE** **N/A**
< 1/8 **BROOKLYN, NY 11215**
0.014 mi.
76 ft. **Site 23 of 29 in cluster BJ**

Relative:
Higher

Actual:
16 ft.

AST:

Region:	STATE
DEC Region:	2
Site Status:	Active
Facility Id:	2-611261
Program Type:	PBS
UTM X:	585365.97572
UTM Y:	4502930.77893
Expiration Date:	02/24/2015
Site Type:	Other

Affiliation Records:

Site Id:	425166
Affiliation Type:	Facility Owner
Company Name:	JAIME CARPIO CHAVEZ/MOHAMMAD M
Contact Type:	PRES
Contact Name:	JAIME CARPIO CHAVEZ
Address1:	932 79TH STREET
Address2:	Not reported
City:	BROOKLYN
State:	NY
Zip Code:	11228
Country Code:	001
Phone:	(718) 797-9578
EMail:	Not reported
Fax Number:	Not reported
Modified By:	MSBAPTIS
Date Last Modified:	2010-02-24

Site Id:	425166
Affiliation Type:	Mail Contact
Company Name:	SAMBA TRANSMISSION AND AUTO REPAIR
Contact Type:	Not reported
Contact Name:	JAIME CARPIO
Address1:	424 3RD AVE
Address2:	Not reported
City:	BROOKLYN
State:	NY
Zip Code:	11215
Country Code:	001
Phone:	(718) 797-9578

SAMBA TRANSMISSION AND AUTO REPAIR (Continued) **A100349526**

EMail:	Not reported
Fax Number:	Not reported
Modified By:	MSBAPTIS
Date Last Modified:	2010-02-24

Site Id:	425166
Affiliation Type:	Facility Operator
Company Name:	SAMBA TRANSMISSION AND AUTO REPAIR
Contact Type:	Not reported
Contact Name:	JAIME CARPIO
Address1:	Not reported
Address2:	Not reported
City:	Not reported
State:	NN
Zip Code:	Not reported
Country Code:	001
Phone:	(718) 797-9578
EMail:	Not reported
Fax Number:	Not reported
Modified By:	MSBAPTIS
Date Last Modified:	2010-02-24

Site Id:	425166
Affiliation Type:	Emergency Contact
Company Name:	JAIME CARPIO CHAVEZ/MOHAMMAD M
Contact Type:	Not reported
Contact Name:	JAIME CARPIO
Address1:	Not reported
Address2:	Not reported
City:	Not reported
State:	NN
Zip Code:	Not reported
Country Code:	001
Phone:	(718) 797-9578
EMail:	Not reported
Fax Number:	Not reported
Modified By:	MSBAPTIS
Date Last Modified:	2010-02-24

Tank Info:

Tank Number:	01
Tank Id:	233128
Material Code:	0022
Common Name of Substance:	Waste Oil/Used Oil

Equipment Records:

E00 - Piping Secondary Containment - None
H00 - Tank Leak Detection - None
I00 - Overfill - None
G00 - Tank Secondary Containment - None
B00 - Tank External Protection - None
C00 - Pipe Location - No Piping
F00 - Pipe External Protection - None
D00 - Pipe Type - No Piping
L00 - Piping Leak Detection - None

SAMBA TRANSMISSION AND AUTO REPAIR (Continued) **A100349526**

A00 - Tank Internal Protection - None
K00 - Spill Prevention - None
J00 - Dispenser - None

Tank Location:	Aboveground - contact with soil.... Tank bottom rests on soil, allowing no visual inspection.
Tank Type:	Steel/Carbon Steel/Iron
Tank Status:	In Service
Pipe Model:	Not reported
Install Date:	Not reported
Capacity Gallons:	55
Tightness Test Method:	NN
Date Test:	Not reported
Next Test Date:	Not reported
Date Tank Closed:	Not reported
Register:	True
Modified By:	MSBAPTIS
Last Modified:	04/14/2017
Material Name:	waste oil/used oil

BJ1001 **GIUSEPPE & SONS INC** **RCRA NonGen / NLR** **1001233239**
SSW **414 3RD AVE** **FINDS** **NYR000063917**
< 1/8 **BROOKLYN, NY 11215** **ECHO**
0.014 mi. **NY MANIFEST**
76 ft. **Site 24 of 29 in cluster BJ**

Relative:
Higher

Actual:
15 ft.

RCRA NonGen / NLR:

Date form received by agency:	01/01/2007
Facility name:	GIUSEPPE & SONS INC
Facility address:	414 3RD AVE BROOKLYN, NY 11215
EPA ID:	NYR000063917
Mailing address:	3RD AVE BROOKLYN, NY 11215
Contact:	MICHAEL DELUCA
Contact address:	3RD AVE BROOKLYN, NY 11215
Contact country:	US
Contact telephone:	212-555-1212
Contact email:	Not reported
EPA Region:	02
Classification:	Non-Generator
Description:	Handler: Non-Generators do not presently generate hazardous waste

Owner/Operator Summary:

Owner/operator name:	SANTINI G DELUCA
Owner/operator address:	414 3RD AVE BROOKLYN, NY 11215
Owner/operator country:	US
Owner/operator telephone:	718-852-9393
Owner/operator email:	Not reported
Owner/operator fax:	Not reported
Owner/operator extension:	Not reported
Legal status:	Private
Owner/Operator Type:	Operator
Owner/Op start date:	Not reported
Owner/Op end date:	Not reported

GIUSEPPE & SONS INC (Continued) **1001233239**

Owner/operator name: SANTINI G DELUCA
Owner/operator address: 414 3RD AVE
BROOKLYN, NY 11215
Owner/operator country: US
Owner/operator telephone: 718-852-9393
Owner/operator email: Not reported
Owner/operator fax: Not reported
Owner/operator extension: Not reported
Legal status: Private
Owner/Operator Type: Owner
Owner/Op start date: Not reported
Owner/Op end date: Not reported

Handler Activities Summary:
U.S. importer of hazardous waste: No
Mixed waste (haz. and radioactive): No
Recycler of hazardous waste: No
Transporter of hazardous waste: No
Treater, storer or disposer of HW: No
Underground injection activity: No
On-site burner exemption: No
Furnace exemption: No
Used oil fuel burner: No
Used oil processor: No
User oil refiner: No
Used oil fuel marketer to burner: No
Used oil Specification marketer: No
Used oil transfer facility: No
Used oil transporter: No

Historical Generators:
Date form received by agency: 01/01/2006
Site name: GIUSEPPE & SONS INC
Classification: Not a generator, verified

Date form received by agency: 11/25/1998
Site name: GIUSEPPE & SONS INC
Classification: Small Quantity Generator

. Waste code: D000
. Waste name: Not Defined

. Waste code: D001
. Waste name: IGNITABLE HAZARDOUS WASTES ARE THOSE WASTES WHICH HAVE A FLASHPOINT OF LESS THAN 140 DEGREES FAHRENHEIT AS DETERMINED BY A PENSKY-MARTENS CLOSED CUP FLASH POINT TESTER. ANOTHER METHOD OF DETERMINING THE FLASH POINT OF A WASTE IS TO REVIEW THE MATERIAL SAFETY DATA SHEET, WHICH CAN BE OBTAINED FROM THE MANUFACTURER OR DISTRIBUTOR OF THE MATERIAL. LACQUER THINNER IS AN EXAMPLE OF A COMMONLY USED SOLVENT WHICH WOULD BE CONSIDERED AS IGNITABLE HAZARDOUS WASTE.

Violation Status: No violations found

FINDS:

Registry ID: 110001606272

GIUSEPPE & SONS INC (Continued) **1001233239**

Environmental Interest/Information System

RCRAInfo is a national information system that supports the Resource Conservation and Recovery Act (RCRA) program through the tracking of events and activities related to facilities that generate, transport, and treat, store, or dispose of hazardous waste. RCRAInfo allows RCRA program staff to track the notification, permit, compliance, and corrective action activities required under RCRA.

Click this hyperlink while viewing on your computer to access additional FINDS: detail in the EDR Site Report.

ECHO:

Envid:	1001233239
Registry ID:	110001606272
DFR URL:	http://echo.epa.gov/detailed-facility-report?fid=110001606272

NY MANIFEST:

Country:	USA
EPA ID:	NYR000063917
Facility Status:	Not reported
Location Address 1:	414 3RD AVE
Code:	BP
Location Address 2:	Not reported
Total Tanks:	Not reported
Location City:	BROOKLYN
Location State:	NY
Location Zip:	11215
Location Zip 4:	Not reported

NY MANIFEST:

EPAID:	NYR000063917
Mailing Name:	GIUSEPPE TRUCK REPAIR
Mailing Contact:	MICHAEL DELUCA
Mailing Address 1:	414 3RD AVE
Mailing Address 2:	Not reported
Mailing City:	BROOKLYN
Mailing State:	NY
Mailing Zip:	11215
Mailing Zip 4:	Not reported
Mailing Country:	USA
Mailing Phone:	7188529393

NY MANIFEST:

Document ID:	ILA8963074
Manifest Status:	Not reported
seq:	01
Year:	2001
Trans1 State ID:	UPW151288
Trans2 State ID:	1513
Generator Ship Date:	11/16/2001
Trans1 Recv Date:	11/16/2001
Trans2 Recv Date:	11/27/2001
TSD Site Recv Date:	11/28/2001
Part A Recv Date:	Not reported
Part B Recv Date:	Not reported

GIUSEPPE & SONS INC (Continued) **1001233239**

Generator EPA ID:	NYR000063917
Trans1 EPA ID:	SCR000075150
Trans2 EPA ID:	MOD095038998
TSDF ID 1:	ILD980613913
TSDF ID 2:	Not reported
Manifest Tracking Number:	Not reported
Import Indicator:	Not reported
Export Indicator:	Not reported
Discr Quantity Indicator:	Not reported
Discr Type Indicator:	Not reported
Discr Residue Indicator:	Not reported
Discr Partial Reject Indicator:	Not reported
Discr Full Reject Indicator:	Not reported
Manifest Ref Number:	Not reported
Alt Facility RCRA ID:	Not reported
Alt Facility Sign Date:	Not reported
MGMT Method Type Code:	Not reported
Waste Code:	F005 - UNKNOWN
Waste Code:	Not reported
Waste Code:	Not reported
Waste Code:	Not reported
Waste Code:	Not reported
Waste Code:	Not reported
Quantity:	00036
Units:	P - Pounds
Number of Containers:	001
Container Type:	DM - Metal drums, barrels
Handling Method:	B Incineration, heat recovery, burning.
Specific Gravity:	01.00

Click this hyperlink while viewing on your computer to access
-1 additional NY MANIFEST: record(s) in the EDR Site Report.

B1002 **CON EDISON** **FINDS** **1018390786**
NE **536 PACIFIC ST** **ECHO** **N/A**
< 1/8 **BROOKLYN, NY 11217**
0.015 mi.
77 ft. **Site 14 of 23 in cluster B**

Relative:
Higher

Actual:
40 ft.

FINDS:

Registry ID: 110069693031

Environmental Interest/Information System
RCRAInfo is a national information system that supports the Resource Conservation and Recovery Act (RCRA) program through the tracking of events and activities related to facilities that generate, transport, and treat, store, or dispose of hazardous waste. RCRAInfo allows RCRA program staff to track the notification, permit, compliance, and corrective action activities required under RCRA.

Click this hyperlink while viewing on your computer to access
additional FINDS: detail in the EDR Site Report.

ECHO:

CON EDISON (Continued) **1018390786**

Envid: 1018390786
Registry ID: 110069693031
DFR URL: http://echo.epa.gov/detailed-facility-report?fid=110069693031

B1003 **CON EDISON** **NJ MANIFEST** **S120674556**
NE **536 PACIFIC ST** **N/A**
< 1/8 **BROOKLYN, NY 11217**
0.015 mi.
77 ft. **Site 15 of 23 in cluster B**

Relative:
Higher

Actual:
40 ft.

NJ MANIFEST:
EPA Id: NYP004813933
Mail Address: IRVING PL 15TH FL NE
Mail City/State/Zip: NEW YORK, NY 10003
Facility Phone: Not reported
Emergency Phone: Not reported
Contact: THOMAS TEELING
Comments: Not reported
SIC Code: Not reported
County: NY047
Municipal: Not reported
Previous EPA Id: Not reported
Gen Flag: Not reported
Trans Flag: Not reported
TSDF Flag: Not reported
Name Change: Not reported
Date Change: Not reported

Manifest:
Manifest Number: 002612103GBF
EPA ID: NYP004813933
Date Shipped: 7/28/2015
TSDF EPA ID: NJD991291105
Transporter EPA ID: NJD003812047
Transporter 2 EPA ID: Not reported
Transporter 3 EPA ID: Not reported
Transporter 4 EPA ID: Not reported
Transporter 5 EPA ID: Not reported
Transporter 6 EPA ID: Not reported
Transporter 7 EPA ID: Not reported
Transporter 8 EPA ID: Not reported
Transporter 9 EPA ID: Not reported
Transporter 10 EPA ID: Not reported
Date Trans1 Transported Waste: Not reported
Date Trans2 Transported Waste: Not reported
Date Trans3 Transported Waste: Not reported
Date Trans4 Transported Waste: Not reported
Date Trans5 Transported Waste: Not reported
Date Trans6 Transported Waste: Not reported
Date Trans7 Transported Waste: Not reported
Date Trans8 Transported Waste: Not reported
Date Trans9 Transported Waste: Not reported
Date Trans10 Transported Waste: Not reported
Date TSDF Received Waste: Not reported
TSDF EPA Facility Name: Not reported
QTY Units: Not reported
Transporter SEQ ID: Not reported
Transporter-1 Date: Not reported

CON EDISON (Continued) **S120674556**

Waste SEQ ID:	Not reported
Waste Type Code 2:	Not reported
Waste Type Code 3:	Not reported
Waste Type Code 4:	Not reported
Waste Type Code 5:	Not reported
Waste Type Code 6:	Not reported
Date Accepted:	Not reported
Manifest Discrepancy Type:	Not reported
Data Entry Number:	Not reported
Was Load Rejected:	NEW YORK, NY 10003
Reason Load Was Rejected:	Not reported

B1004 **CON EDISON** **NY MANIFEST** **S118258341**
NE **536 PACIFIC ST** **N/A**
< 1/8 **BROOKLYN, NY 11217**
0.015 mi.
77 ft. **Site 16 of 23 in cluster B**

Relative:
Higher

Actual:
40 ft.

NY MANIFEST:

Country:	USA
EPA ID:	NYP004813933
Facility Status:	Not reported
Location Address 1:	536 PACIFIC ST
Code:	BP
Location Address 2:	SB 33238
Total Tanks:	Not reported
Location City:	BROOKLYN
Location State:	NY
Location Zip:	Not reported
Location Zip 4:	Not reported

NY MANIFEST:

EPAID:	NYP004813933
Mailing Name:	CON EDISON
Mailing Contact:	DENNIS HUACON
Mailing Address 1:	4 IRVING PL 15TH FL
Mailing Address 2:	Not reported
Mailing City:	NEW YORK
Mailing State:	NY
Mailing Zip:	10003
Mailing Zip 4:	Not reported
Mailing Country:	USA
Mailing Phone:	2124603770

NY MANIFEST:

Document ID:	Not reported
Manifest Status:	Not reported
seq:	Not reported
Year:	2015
Trans1 State ID:	NJD003812047
Trans2 State ID:	Not reported
Generator Ship Date:	07/28/2015
Trans1 Recv Date:	07/28/2015
Trans2 Recv Date:	Not reported
TSD Site Recv Date:	08/05/2015
Part A Recv Date:	Not reported

CON EDISON (Continued) **S118258341**

Part B Recv Date:	Not reported
Generator EPA ID:	NYP004813933
Trans1 EPA ID:	Not reported
Trans2 EPA ID:	Not reported
TSDF ID 1:	NJD991291105
TSDF ID 2:	Not reported
Manifest Tracking Number:	002612103GBF
Import Indicator:	N
Export Indicator:	N
Discr Quantity Indicator:	N
Discr Type Indicator:	N
Discr Residue Indicator:	N
Discr Partial Reject Indicator:	N
Discr Full Reject Indicator:	N
Manifest Ref Number:	Not reported
Alt Facility RCRA ID:	Not reported
Alt Facility Sign Date:	Not reported
MGMT Method Type Code:	H110
Waste Code:	Not reported
Waste Code:	Not reported
Waste Code:	Not reported
Waste Code:	Not reported
Waste Code:	Not reported
Waste Code:	Not reported
Quantity:	500
Units:	P - Pounds
Number of Containers:	1
Container Type:	TT - Cargo tank, tank trucks
Handling Method:	T Chemical, physical, or biological treatment.
Specific Gravity:	1
Waste Code:	D008
Waste Code 1_2:	Not reported
Waste Code 1_3:	Not reported
Waste Code 1_4:	Not reported
Waste Code 1_5:	Not reported
Waste Code 1_6:	Not reported

Click this hyperlink while viewing on your computer to access
-1 additional NY MANIFEST: record(s) in the EDR Site Report.

B1005 **CON EDISON** **RCRA NonGen / NLR** **1019905824**
NE **536 PACIFIC ST** **NYP004813933**
< 1/8 **BROOKLYN, NY 11217**
0.015 mi.
77 ft. **Site 17 of 23 in cluster B**

Relative:
Higher

Actual:
40 ft.

RCRA NonGen / NLR:

Date form received by agency:	07/28/2015
Facility name:	CON EDISON
Facility address:	536 PACIFIC ST BROOKLYN, NY 11217
EPA ID:	NYP004813933
Mailing address:	IRVING PL 15TH FL NE NEW YORK, NY 10003
Contact:	THOMAS TEELING
Contact address:	Not reported Not reported

CON EDISON (Continued) **1019905824**

Contact country: Not reported
Contact telephone: 212-460-3770
Contact email: Not reported
EPA Region: 02
Classification: Non-Generator
Description: Handler: Non-Generators do not presently generate hazardous waste

Handler Activities Summary:
U.S. importer of hazardous waste: No
Mixed waste (haz. and radioactive): No
Recycler of hazardous waste: No
Transporter of hazardous waste: No
Treater, storer or disposer of HW: No
Underground injection activity: No
On-site burner exemption: No
Furnace exemption: No
Used oil fuel burner: No
Used oil processor: No
User oil refiner: No
Used oil fuel marketer to burner: No
Used oil Specification marketer: No
Used oil transfer facility: No
Used oil transporter: No

Historical Generators:
Date form received by agency: 07/28/2015
Site name: CON EDISON
Classification: Small Quantity Generator

Violation Status: No violations found

BX1006 **LOT 53,TAXBLOCK 1040** **NY E DESIGNATION** **S108075319**
SSW **135 15 STREET** **N/A**
< 1/8 **BROOKLYN, NY 11215**
0.015 mi.
79 ft. **Site 1 of 8 in cluster BX**

Relative:
Higher

Actual:
40 ft.

E DESIGNATION:
Tax Lot(s): 53
Tax Block: 1040
Borough Code: BK
E-No: E-113
Effective Date: 4/30/2003
Satisfaction Date: Not reported
Ceqr Number: 03DCP030K
Ulurp Number: 030194(A)ZMK
Zoning Map No: 16b,16c

Description: Underground Gasoline Storage Tanks* Testing Protocol.
Lot Remediation Date: Not reported

BS1007 **CON EDISON** **NY MANIFEST** **S117061588**
SSW **136 15TH ST** **N/A**
< 1/8 **BROOKLYN, NY 11215**
0.015 mi.
80 ft. **Site 4 of 27 in cluster BS**

Relative:
Higher

Actual:
42 ft.

NY MANIFEST:

Country:	USA
EPA ID:	NYP004539029
Facility Status:	Not reported
Location Address 1:	136 15TH ST
Code:	BP
Location Address 2:	SB 54610
Total Tanks:	Not reported
Location City:	BROOKLYN
Location State:	NY
Location Zip:	11215
Location Zip 4:	Not reported

NY MANIFEST:

EPAID:	NYP004539029
Mailing Name:	CON EDISON
Mailing Contact:	TOM TEELING
Mailing Address 1:	4 IRVING PLACE 15TH FLOOR
Mailing Address 2:	Not reported
Mailing City:	NEW YORK
Mailing State:	NY
Mailing Zip:	10003
Mailing Zip 4:	Not reported
Mailing Country:	USA
Mailing Phone:	Not reported

NY MANIFEST:

Document ID:	Not reported
Manifest Status:	Not reported
seq:	Not reported
Year:	2014
Trans1 State ID:	NJ0000027193
Trans2 State ID:	Not reported
Generator Ship Date:	05/21/2014
Trans1 Recv Date:	05/21/2014
Trans2 Recv Date:	Not reported
TSD Site Recv Date:	05/23/2014
Part A Recv Date:	Not reported
Part B Recv Date:	Not reported
Generator EPA ID:	NYP004539029
Trans1 EPA ID:	Not reported
Trans2 EPA ID:	Not reported
TSDF ID 1:	NJD002200046
TSDF ID 2:	Not reported
Manifest Tracking Number:	013245599JJK
Import Indicator:	N
Export Indicator:	N
Discr Quantity Indicator:	N
Discr Type Indicator:	N
Discr Residue Indicator:	N
Discr Partial Reject Indicator:	N
Discr Full Reject Indicator:	N
Manifest Ref Number:	Not reported

CON EDISON (Continued) **S117061588**

Alt Facility RCRA ID:	Not reported
Alt Facility Sign Date:	Not reported
MGMT Method Type Code:	H110
Waste Code:	Not reported
Waste Code:	Not reported
Waste Code:	Not reported
Waste Code:	Not reported
Waste Code:	Not reported
Waste Code:	Not reported
Quantity:	100
Units:	G - Gallons (liquids only)* (8.3 pounds)
Number of Containers:	1
Container Type:	TT - Cargo tank, tank trucks
Handling Method:	T Chemical, physical, or biological treatment.
Specific Gravity:	1
Waste Code:	D008
Waste Code 1_2:	Not reported
Waste Code 1_3:	Not reported
Waste Code 1_4:	Not reported
Waste Code 1_5:	Not reported
Waste Code 1_6:	Not reported

Click this hyperlink while viewing on your computer to access
-1 additional NY MANIFEST: record(s) in the EDR Site Report.

BS1008 **CON EDISON SERVICE BOX: 54610** **FINDS 1017755611**
SSW **136 15TH ST** **ECHO N/A**
< 1/8 **BROOKLYN, NY 11215**
0.015 mi.
80 ft. **Site 5 of 27 in cluster BS**

Relative:
Higher

Actual:
42 ft.

FINDS:

Registry ID: 110063801774

Environmental Interest/Information System
RCRAInfo is a national information system that supports the Resource Conservation and Recovery Act (RCRA) program through the tracking of events and activities related to facilities that generate, transport, and treat, store, or dispose of hazardous waste. RCRAInfo allows RCRA program staff to track the notification, permit, compliance, and corrective action activities required under RCRA.

Click this hyperlink while viewing on your computer to access
additional FINDS: detail in the EDR Site Report.

ECHO:

Envid:	1017755611
Registry ID:	110063801774
DFR URL:	http://echo.epa.gov/detailed-facility-report?fid=110063801774

BS1009
SSW
< 1/8
0.015 mi.
80 ft.

CON EDISON SERVICE BOX: 54610
136 15TH ST
BROOKLYN, NY 11215

Site 6 of 27 in cluster BS

RCRA NonGen / NLR | **1017776053** | **NYP004539029**

Relative:
Higher

Actual:
42 ft.

RCRA NonGen / NLR:

Date form received by agency:	06/21/2014
Facility name:	CON EDISON SERVICE BOX: 54610
Facility address:	136 15TH ST BROOKLYN, NY 11215
EPA ID:	NYP004539029
Mailing address:	IRVING PL, 15TH FL NE NEW YORK, NY 10003
Contact:	THOMAS TEELING
Contact address:	Not reported Not reported
Contact country:	Not reported
Contact telephone:	212-460-3770
Contact email:	Not reported
EPA Region:	02
Classification:	Non-Generator
Description:	Handler: Non-Generators do not presently generate hazardous waste

Handler Activities Summary:

U.S. importer of hazardous waste:	No
Mixed waste (haz. and radioactive):	No
Recycler of hazardous waste:	No
Transporter of hazardous waste:	No
Treater, storer or disposer of HW:	No
Underground injection activity:	No
On-site burner exemption:	No
Furnace exemption:	No
Used oil fuel burner:	No
Used oil processor:	No
User oil refiner:	No
Used oil fuel marketer to burner:	No
Used oil Specification marketer:	No
Used oil transfer facility:	No
Used oil transporter:	No

Historical Generators:

Date form received by agency:	05/21/2014
Site name:	CON EDISON
Classification:	Small Quantity Generator

Date form received by agency:	05/21/2014
Site name:	CON EDISON
Classification:	Not a generator, verified

Violation Status: No violations found

BY1010 **SB 50526** **NY Spills** **S105057050**
SSW **222 7TH ST** **N/A**
< 1/8 **BROOKLYN, NY**
0.016 mi.
82 ft. **Site 1 of 3 in cluster BY**

Relative:
Higher

Actual:
20 ft.

SPILLS:

Spill Number/Closed Date:	0101229 / 2001-06-18
Facility ID:	0101229
Facility Type:	ER
DER Facility ID:	250941
Site ID:	310891
DEC Region:	2
Spill Cause:	Unknown
Spill Class:	C4
SWIS:	2401
Spill Date:	2001-05-01
Investigator:	JHOCONNE
Referred To:	Not reported
Reported to Dept:	2001-05-02
CID:	404
Water Affected:	Not reported
Spill Source:	Unknown
Spill Notifier:	Other
Cleanup Ceased:	Not reported
Cleanup Meets Std:	False
Last Inspection:	Not reported
Recommended Penalty:	False
UST Trust:	False
Remediation Phase:	0
Date Entered In Computer:	2001-05-02
Spill Record Last Update:	2001-06-20
Spiller Name:	Not reported
Spiller Company:	UNKNOWN
Spiller Address:	Not reported
Spiller Company:	999
Contact Name:	SCHLAGEL
DEC Memo:	"Prior to Sept, 2004 data translation this spill Lead_DEC Field was O'CONNELL "
Remarks:	"2 quarts of unknown oil leaked from service box. all was cleaned up. sodablasting of structure will be done. coned #136757 "

All Materials:

Site ID:	310891
Operable Unit ID:	839911
Operable Unit:	01
Material ID:	536935
Material Code:	0066A
Material Name:	unknown petroleum
Case No.:	Not reported
Material FA:	Petroleum
Quantity:	1.00
Units:	G
Recovered:	1.00
Oxygenate:	Not reported

I1011 **O.Z./GEDNEY CO** **US AIRS** **1004571346**
NNW **270 BOND ST** **FINDS** **N/A**
< 1/8 **BROOKLYN, NY 11217** **ECHO**
0.016 mi.
82 ft. **Site 14 of 17 in cluster I**

Relative:
Higher

Actual:
13 ft.

US AIRS MINOR:

Envid:	1004571346
Region Code:	02
Programmatic ID:	AIR NY0000002610300150
Facility Registry ID:	110001574190
D and B Number:	Not reported
Primary SIC Code:	3644
NAICS Code:	999999
Default Air Classification Code:	MIN
Facility Type of Ownership Code:	POF
Air CMS Category Code:	Not reported
HPV Status:	Not reported

US AIRS MINOR:

Region Code:	02
Programmatic ID:	AIR NY0000002610300150
Facility Registry ID:	110001574190
Air Operating Status Code:	OPR
Default Air Classification Code:	MIN
Air Program:	State Implementation Plan for National Primary and Secondary Ambient Air Quality Standards
Activity Date:	1985-10-01 00:00:00
Activity Status Date:	Not reported
Activity Group:	Compliance Monitoring
Activity Type:	Inspection/Evaluation
Activity Status:	Not reported

US AIRS MINOR:

Envid:	1004571346
Region Code:	02
Programmatic ID:	AIR NY0000002610300150
Facility Registry ID:	110001574190
D and B Number:	Not reported
Primary SIC Code:	3644
NAICS Code:	999999
Default Air Classification Code:	MIN
Facility Type of Ownership Code:	POF
Air CMS Category Code:	Not reported
HPV Status:	Not reported

US AIRS MINOR:

Region Code:	02
Programmatic ID:	AIR NY0000002610300150
Facility Registry ID:	110001574190
Air Operating Status Code:	OPR
Default Air Classification Code:	MIN
Air Program:	State Implementation Plan for National Primary and Secondary Ambient Air Quality Standards
Activity Date:	1985-10-01 00:00:00
Activity Status Date:	Not reported
Activity Group:	Compliance Monitoring
Activity Type:	Inspection/Evaluation
Activity Status:	Not reported

O.Z./GEDNEY CO (Continued) **1004571346**

FINDS:

Registry ID: 110001574190

Environmental Interest/Information System

AFS (Aerometric Information Retrieval System (AIRS) Facility Subsystem) replaces the former Compliance Data System (CDS), the National Emission Data System (NEDS), and the Storage and Retrieval of Aerometric Data (SAROAD). AIRS is the national repository for information concerning airborne pollution in the United States. AFS is used to track emissions and compliance data from industrial plants. AFS data are utilized by states to prepare State Implementation Plans to comply with regulatory programs and by EPA as an input for the estimation of total national emissions. AFS is undergoing a major redesign to support facility operating permits required under Title V of the Clean Air Act.

FIS (New York - Facility Information System) is New York's Department of Environmental Conservation (DEC) information system for tracking environmental facility information found across the State.

AIR MINOR

Click this hyperlink while viewing on your computer to access additional FINDS: detail in the EDR Site Report.

ECHO:

Envid:	1004571346
Registry ID:	110001574190
DFR URL:	http://echo.epa.gov/detailed-facility-report?fid=110001574190

BP1012 **CON EDISON SERVICE BOX: 52967** **ECHO** **1017755463**
SSW **204 14TH ST** **N/A**
< 1/8 **BROOKLYN, NY 11215**
0.016 mi.
83 ft. **Site 20 of 22 in cluster BP**

Relative: ECHO:
Higher

Actual: Envid:	1017755463
58 ft. Registry ID:	110063788646
DFR URL:	http://echo.epa.gov/detailed-facility-report?fid=110063788646

BP1013 **CON EDISON** **NY AST** **U001837950**
SSW **204 14TH ST** **NY MANIFEST** **N/A**
< 1/8 **BROOKLYN, NY 11215**
0.016 mi.
83 ft. **Site 21 of 22 in cluster BP**

Relative: AST:
Higher

Actual: Region:	STATE
58 ft. DEC Region:	2
Site Status:	Active
Facility Id:	2-322555
Program Type:	PBS

CON EDISON (Continued) **U001837950**

UTM X: 585306.41625
UTM Y: 4502280.53709
Expiration Date: 12/14/2022
Site Type: Apartment Building/Office Building

Affiliation Records:

Site Id: 15036
Affiliation Type: Facility Owner
Company Name: 176 UNION ST REALTY CORP
Contact Type: PRESIDENT OF CORP.
Contact Name: ERNEST SCHEMITSCH
Address1: 176 UNION ST
Address2: Not reported
City: BROOKLYN
State: NY
Zip Code: 11231
Country Code: 001
Phone: (718) 875-3603
EMail: Not reported
Fax Number: Not reported
Modified By: MFLEONAR
Date Last Modified: 2017-11-09

Site Id: 15036
Affiliation Type: Mail Contact
Company Name: 176 UNION ST. REALTY CORP.
Contact Type: Not reported
Contact Name: ERNEST SCHEMITSCH
Address1: 176 UNION ST
Address2: Not reported
City: BROOKLYN
State: NY
Zip Code: 11231
Country Code: 001
Phone: (718) 875-3603
EMail: Not reported
Fax Number: Not reported
Modified By: MFLEONAR
Date Last Modified: 2017-11-09

Site Id: 15036
Affiliation Type: Facility Operator
Company Name: ERNEST SCHEMITSCH
Contact Type: Not reported
Contact Name: ERNEST SCHEMITSCH
Address1: Not reported
Address2: Not reported
City: Not reported
State: NN
Zip Code: Not reported
Country Code: 001
Phone: (718) 875-3603
EMail: Not reported
Fax Number: Not reported
Modified By: TRANSLAT
Date Last Modified: 2004-03-04

Site Id: 15036

CON EDISON (Continued) **U001837950**

Affiliation Type:	Emergency Contact
Company Name:	176 UNION ST REALTY CORP
Contact Type:	Not reported
Contact Name:	ERNEST SCHEMITSCH
Address1:	Not reported
Address2:	Not reported
City:	Not reported
State:	NN
Zip Code:	Not reported
Country Code:	999
Phone:	(718) 875-3603
EMail:	Not reported
Fax Number:	Not reported
Modified By:	MFLEONAR
Date Last Modified:	2017-11-09

Tank Info:

Tank Number:	001
Tank Id:	19966
Material Code:	0001
Common Name of Substance:	#2 Fuel Oil (On-Site Consumption)

Equipment Records:

F00 - Pipe External Protection - None
B00 - Tank External Protection - None
I04 - Overfill - Product Level Gauge (A/G)
C01 - Pipe Location - Aboveground
K00 - Spill Prevention - None
A00 - Tank Internal Protection - None
D01 - Pipe Type - Steel/Carbon Steel/Iron
L09 - Piping Leak Detection - Exempt Suction Piping
E00 - Piping Secondary Containment - None
H99 - Tank Leak Detection - Other
G00 - Tank Secondary Containment - None
J02 - Dispenser - Suction Dispenser

Tank Location:	Aboveground - contact with soil.... Tank bottom rests on soil, allowing no visual inspection.
Tank Type:	Steel/Carbon Steel/Iron
Tank Status:	In Service
Pipe Model:	Not reported
Install Date:	07/01/1950
Capacity Gallons:	2000
Tightness Test Method:	-
Date Test:	Not reported
Next Test Date:	Not reported
Date Tank Closed:	Not reported
Register:	True
Modified By:	MFLEONAR
Last Modified:	11/09/2017
Material Name:	#2 fuel oil (on-site consumption)

NY MANIFEST:

Country:	USA
EPA ID:	NYP004525267
Facility Status:	Not reported

CON EDISON (Continued) **U001837950**

Location Address 1:	204 14TH ST
Code:	BP
Location Address 2:	SB 52967
Total Tanks:	Not reported
Location City:	BROOKLYN
Location State:	NY
Location Zip:	11215
Location Zip 4:	Not reported

NY MANIFEST:

EPAID:	NYP004525267
Mailing Name:	CON EDISON
Mailing Contact:	TOM TEELING
Mailing Address 1:	4 IRVING PLACE 15TH FLOOR
Mailing Address 2:	Not reported
Mailing City:	NEW YORK
Mailing State:	NY
Mailing Zip:	10003
Mailing Zip 4:	Not reported
Mailing Country:	USA
Mailing Phone:	Not reported

NY MANIFEST:

Document ID:	Not reported
Manifest Status:	Not reported
seq:	Not reported
Year:	2014
Trans1 State ID:	NJ0000027193
Trans2 State ID:	Not reported
Generator Ship Date:	05/08/2014
Trans1 Recv Date:	05/08/2014
Trans2 Recv Date:	Not reported
TSD Site Recv Date:	05/09/2014
Part A Recv Date:	Not reported
Part B Recv Date:	Not reported
Generator EPA ID:	NYP004525267
Trans1 EPA ID:	Not reported
Trans2 EPA ID:	Not reported
TSDF ID 1:	NJD002200046
TSDF ID 2:	Not reported
Manifest Tracking Number:	013246251JJK
Import Indicator:	N
Export Indicator:	N
Discr Quantity Indicator:	N
Discr Type Indicator:	N
Discr Residue Indicator:	N
Discr Partial Reject Indicator:	N
Discr Full Reject Indicator:	N
Manifest Ref Number:	Not reported
Alt Facility RCRA ID:	Not reported
Alt Facility Sign Date:	Not reported
MGMT Method Type Code:	H110
Waste Code:	Not reported
Waste Code:	Not reported
Waste Code:	Not reported
Waste Code:	Not reported
Waste Code:	Not reported

CON EDISON (Continued) **U001837950**

Waste Code:	Not reported
Quantity:	100
Units:	G - Gallons (liquids only)* (8.3 pounds)
Number of Containers:	1
Container Type:	TT - Cargo tank, tank trucks
Handling Method:	T Chemical, physical, or biological treatment.
Specific Gravity:	1
Waste Code:	D008
Waste Code 1_2:	Not reported
Waste Code 1_3:	Not reported
Waste Code 1_4:	Not reported
Waste Code 1_5:	Not reported
Waste Code 1_6:	Not reported

Click this hyperlink while viewing on your computer to access
-1 additional NY MANIFEST: record(s) in the EDR Site Report.

BP1014 **CON EDISON SERVICE BOX: 52967** **RCRA NonGen / NLR** **1017774712**
SSW **204 14TH ST** **FINDS** **NYP004525267**
< 1/8 **BROOKLYN, NY 11215**
0.016 mi.
83 ft. **Site 22 of 22 in cluster BP**

Relative:
Higher

Actual:
58 ft.

RCRA NonGen / NLR:

Date form received by agency:	06/08/2014
Facility name:	CON EDISON SERVICE BOX: 52967
Facility address:	204 14TH ST BROOKLYN, NY 11215
EPA ID:	NYP004525267
Mailing address:	IRVING PL, 15TH FL NE NEW YORK, NY 10003
Contact:	THOMAS TEELING
Contact address:	Not reported Not reported
Contact country:	Not reported
Contact telephone:	212-460-3770
Contact email:	Not reported
EPA Region:	02
Classification:	Non-Generator
Description:	Handler: Non-Generators do not presently generate hazardous waste

Handler Activities Summary:

U.S. importer of hazardous waste:	No
Mixed waste (haz. and radioactive):	No
Recycler of hazardous waste:	No
Transporter of hazardous waste:	No
Treater, storer or disposer of HW:	No
Underground injection activity:	No
On-site burner exemption:	No
Furnace exemption:	No
Used oil fuel burner:	No
Used oil processor:	No
User oil refiner:	No
Used oil fuel marketer to burner:	No
Used oil Specification marketer:	No
Used oil transfer facility:	No

CON EDISON SERVICE BOX: 52967 (Continued) **1017774712**

Used oil transporter: No

Historical Generators:
Date form received by agency: 05/08/2014
Site name: CON EDISON
Classification: Small Quantity Generator

Date form received by agency: 05/08/2014
Site name: CON EDISON
Classification: Not a generator, verified

Violation Status: No violations found

FINDS:

Registry ID: 110063788646

Environmental Interest/Information System
RCRAInfo is a national information system that supports the Resource Conservation and Recovery Act (RCRA) program through the tracking of events and activities related to facilities that generate, transport, and treat, store, or dispose of hazardous waste. RCRAInfo allows RCRA program staff to track the notification, permit, compliance, and corrective action activities required under RCRA.

Click this hyperlink while viewing on your computer to access additional FINDS: detail in the EDR Site Report.

I1015 **O-Z GEDNEY** **RCRA NonGen / NLR** **1000115937**
NNW **262 BOND ST** **FINDS** **NYD066086547**
< 1/8 **BROOKLYN, NY 11217** **ECHO**
0.016 mi. **NY MANIFEST**
83 ft. **Site 15 of 17 in cluster I**

Relative:
Higher

Actual:
13 ft.

RCRA NonGen / NLR:
Date form received by agency: 01/01/2007
Facility name: O-Z GEDNEY
Facility address: 262 BOND ST
BROOKLYN, NY 11217-2916
EPA ID: NYD066086547
Mailing address: BOND ST
BROOKLYN, NY 11217
Contact: Not reported
Contact address: BOND ST
BROOKLYN, NY 11217
Contact country: US
Contact telephone: Not reported
Contact email: Not reported
EPA Region: 02
Land type: Facility is not located on Indian land. Additional information is not known.
Classification: Non-Generator
Description: Handler: Non-Generators do not presently generate hazardous waste

Owner/Operator Summary:
Owner/operator name: O Z GEDNEY
Owner/operator address: 262 BOND STREET

O-Z GEDNEY (Continued) **1000115937**

OPERCITY, NY 99999
Owner/operator country: US
Owner/operator telephone: 212-624-4200
Owner/operator email: Not reported
Owner/operator fax: Not reported
Owner/operator extension: Not reported
Legal status: Private
Owner/Operator Type: Operator
Owner/Op start date: Not reported
Owner/Op end date: Not reported

Owner/operator name: GENERAL SIGNAL
Owner/operator address: HIGH RIDGE PARK
STAMFORD, CT 06904
Owner/operator country: US
Owner/operator telephone: 203-357-8800
Owner/operator email: Not reported
Owner/operator fax: Not reported
Owner/operator extension: Not reported
Legal status: Private
Owner/Operator Type: Owner
Owner/Op start date: Not reported
Owner/Op end date: Not reported

Handler Activities Summary:
U.S. importer of hazardous waste: No
Mixed waste (haz. and radioactive): No
Recycler of hazardous waste: No
Transporter of hazardous waste: No
Treater, storer or disposer of HW: No
Underground injection activity: No
On-site burner exemption: No
Furnace exemption: No
Used oil fuel burner: No
Used oil processor: No
User oil refiner: No
Used oil fuel marketer to burner: No
Used oil Specification marketer: No
Used oil transfer facility: No
Used oil transporter: No

Historical Generators:
Date form received by agency: 01/01/2006
Site name: O-Z GEDNEY
Classification: Not a generator, verified

Date form received by agency: 07/08/1999
Site name: O-Z GEDNEY
Classification: Not a generator, verified

Date form received by agency: 11/19/1980
Site name: O-Z GEDNEY
Classification: Not a generator, verified

. Waste code: F008
. Waste name: PLATING BATH RESIDUES FROM THE BOTTOM OF PLATING BATHS FROM

O-Z GEDNEY (Continued) **1000115937**

ELECTROPLATING OPERATIONS WHERE CYANIDES ARE USED IN THE PROCESS.

. Waste code: U228
. Waste name: ETHENE, TRICHLORO-

Date form received by agency: 08/18/1980
Site name: O-Z GEDNEY
Classification: Large Quantity Generator

. Waste code: D000
. Waste name: Not Defined

. Waste code: F008
. Waste name: PLATING BATH RESIDUES FROM THE BOTTOM OF PLATING BATHS FROM ELECTROPLATING OPERATIONS WHERE CYANIDES ARE USED IN THE PROCESS.

. Waste code: U228
. Waste name: ETHENE, TRICHLORO-

Facility Has Received Notices of Violations:
Regulation violated: Not reported
Area of violation: Generators - General
Date violation determined: 06/25/1985
Date achieved compliance: 12/12/1985
Violation lead agency: State
Enforcement action: WRITTEN INFORMAL
Enforcement action date: 11/01/1985
Enf. disposition status: Not reported
Enf. disp. status date: Not reported
Enforcement lead agency: State
Proposed penalty amount: Not reported
Final penalty amount: Not reported
Paid penalty amount: Not reported

Evaluation Action Summary:
Evaluation date: 09/20/1998
Evaluation: COMPLIANCE EVALUATION INSPECTION ON-SITE
Area of violation: Not reported
Date achieved compliance: Not reported
Evaluation lead agency: EPA

Evaluation date: 06/25/1985
Evaluation: COMPLIANCE EVALUATION INSPECTION ON-SITE
Area of violation: Generators - General
Date achieved compliance: 12/12/1985
Evaluation lead agency: State

FINDS:

Registry ID: 110004364884

Environmental Interest/Information System
RCRAInfo is a national information system that supports the Resource Conservation and Recovery Act (RCRA) program through the tracking of events and activities related to facilities that generate, transport, and treat, store, or dispose of hazardous waste. RCRAInfo allows RCRA program staff to track the notification, permit, compliance, and

O-Z GEDNEY (Continued) **1000115937**

corrective action activities required under RCRA.

Click this hyperlink while viewing on your computer to access additional FINDS: detail in the EDR Site Report.

ECHO:

Envid:	1000115937
Registry ID:	110004364884
DFR URL:	http://echo.epa.gov/detailed-facility-report?fid=110004364884

NY MANIFEST:

Country:	USA
EPA ID:	NYD066086547
Facility Status:	Not reported
Location Address 1:	262-270 BOND ST
Code:	BP
Location Address 2:	Not reported
Total Tanks:	Not reported
Location City:	BROOKLYN
Location State:	NY
Location Zip:	11217
Location Zip 4:	Not reported

NY MANIFEST:

EPAID:	NYD066086547
Mailing Name:	O Z GEDNEY CO INC
Mailing Contact:	BEN HUAMANI
Mailing Address 1:	1100 LINWOOD ST
Mailing Address 2:	Not reported
Mailing City:	BROOKLYN
Mailing State:	NY
Mailing Zip:	11208
Mailing Zip 4:	Not reported
Mailing Country:	USA
Mailing Phone:	7186491880

NY MANIFEST:

Document ID:	NYA3091680
Manifest Status:	C
seq:	Not reported
Year:	1986
Trans1 State ID:	NY817666V
Trans2 State ID:	Not reported
Generator Ship Date:	10/01/1986
Trans1 Recv Date:	10/01/1986
Trans2 Recv Date:	/ /
TSD Site Recv Date:	10/01/1986
Part A Recv Date:	10/06/1986
Part B Recv Date:	10/07/1986
Generator EPA ID:	NYD066086547
Trans1 EPA ID:	NYD049178296
Trans2 EPA ID:	Not reported
TSDF ID 1:	NYD049178296
TSDF ID 2:	Not reported
Manifest Tracking Number:	Not reported

O-Z GEDNEY (Continued) **1000115937**

Import Indicator:	Not reported
Export Indicator:	Not reported
Discr Quantity Indicator:	Not reported
Discr Type Indicator:	Not reported
Discr Residue Indicator:	Not reported
Discr Partial Reject Indicator:	Not reported
Discr Full Reject Indicator:	Not reported
Manifest Ref Number:	Not reported
Alt Facility RCRA ID:	Not reported
Alt Facility Sign Date:	Not reported
MGMT Method Type Code:	Not reported
Waste Code:	F006 - WW TREAT SL FM ELECTROPLATING OPER
Waste Code:	Not reported
Waste Code:	Not reported
Waste Code:	Not reported
Waste Code:	Not reported
Waste Code:	Not reported
Quantity:	01200
Units:	P - Pounds
Number of Containers:	003
Container Type:	DM - Metal drums, barrels
Handling Method:	L Landfill.
Specific Gravity:	100

Click this hyperlink while viewing on your computer to access
-1 additional NY MANIFEST: record(s) in the EDR Site Report.

BJ1016 **NEW MILLENNIUM MOTORS INC** **EDR Hist Auto** **1020293525**
SSW **428 3RD AVE** **N/A**
< 1/8 **BROOKLYN, NY 11215**
0.016 mi.
83 ft. **Site 25 of 29 in cluster BJ**

Relative: EDR Hist Auto
Higher

Actual:
16 ft.

Year:	Name:	Type:
2002	NEW MILLENIUM MOTORS INC	Gasoline Service Stations
2003	NEW MILLENNIUM MOTORS INC	Gasoline Service Stations
2004	NEW MILLENNIUM MOTORS INC	Gasoline Service Stations
2005	NEW MILLENNIUM MOTORS INC	Gasoline Service Stations
2006	NEW MILLENNIUM MOTORS INC	Gasoline Service Stations
2007	NEW MILLENNIUM MOTORS INC	Gasoline Service Stations
2008	NEW MILLENNIUM MOTORS INC	Gasoline Service Stations
2009	NEW MILLENNIUM MOTORS INC	Gasoline Service Stations
2010	NEW MILLENNIUM MOTORS INC	Gasoline Service Stations
2011	NEW MILLENNIUM MOTORS INC	Gasoline Service Stations
2012	NEW MILLENNIUM MOTORS INC	Gasoline Service Stations
2013	NEW MILLENNIUM MOTORS INC	Gasoline Service Stations
2014	NEW MILLENNIUM MOTORS INC	Gasoline Service Stations

BJ1017 **L&O PERSONAL PROCESS CLEANERS INC** **FINDS** **1010190410**
SSW **203 7TH LANE** **ECHO** **N/A**
< 1/8 **BROOKLYN, NY 11215**
0.016 mi.
83 ft. **Site 26 of 29 in cluster BJ**

Relative: FINDS:
Higher

Actual: Registry ID: 110028920684
16 ft.

Environmental Interest/Information System
RCRAInfo is a national information system that supports the Resource Conservation and Recovery Act (RCRA) program through the tracking of events and activities related to facilities that generate, transport, and treat, store, or dispose of hazardous waste. RCRAInfo allows RCRA program staff to track the notification, permit, compliance, and corrective action activities required under RCRA.

Click this hyperlink while viewing on your computer to access additional FINDS: detail in the EDR Site Report.

ECHO:
Envid: 1010190410
Registry ID: 110028920684
DFR URL: http://echo.epa.gov/detailed-facility-report?fid=110028920684

U1018 **PRES. &BOND STS. PAINTED** **NY Spills** **S102144019**
WNW **PRESIDENT & BOND STREETS** **N/A**
< 1/8 **NEW YORK CITY, NY**
0.016 mi.
83 ft. **Site 15 of 15 in cluster U**

Relative: SPILLS:
Higher

Actual:
17 ft.

Spill Number/Closed Date:	8602180 / 1986-05-05
Facility ID:	8602180
Facility Type:	ER
DER Facility ID:	252958
Site ID:	313723
DEC Region:	2
Spill Cause:	Abandoned Drums
Spill Class:	D4
SWIS:	2401
Spill Date:	1986-05-03
Investigator:	RWAUSTIN
Referred To:	Not reported
Reported to Dept:	1986-05-05
CID:	Not reported
Water Affected:	NONE
Spill Source:	Unknown
Spill Notifier:	Local Agency
Cleanup Ceased:	1986-05-05
Cleanup Meets Std:	True
Last Inspection:	Not reported
Recommended Penalty:	False
UST Trust:	False
Remediation Phase:	0
Date Entered In Computer:	1986-07-01
Spill Record Last Update:	1987-08-31

PRES. &BOND STS. PAINTED (Continued) **S102144019**

Spiller Name:	Not reported
Spiller Company:	UNK
Spiller Address:	UNK
Spiller Company:	001
Contact Name:	Not reported
DEC Memo:	"Prior to Sept, 2004 data translation this spill Lead_DEC Field was AUSTIN 10/10/95: This is additional information about material spilled from the translation of the old spill file: PAINT WASTE-2 DRUMS."
Remarks:	"ABANDONED DRUMS ON STREET"

BM1019 **CON EDISON** **NY MANIFEST** **S116041835**
South **231 8TH ST** **N/A**
< 1/8 **BROOKLYN, NY 11215**
0.016 mi.
85 ft. **Site 14 of 16 in cluster BM**

Relative:
Higher

Actual:
37 ft.

NY MANIFEST:

Country:	USA
EPA ID:	NYP004381471
Facility Status:	Not reported
Location Address 1:	231 8TH ST
Code:	BP
Location Address 2:	SB 50703
Total Tanks:	Not reported
Location City:	BROOKLYN
Location State:	NY
Location Zip:	11215
Location Zip 4:	Not reported

NY MANIFEST:

EPAID:	NYP004381471
Mailing Name:	CON EDISON
Mailing Contact:	CON EDISON
Mailing Address 1:	4 IRVING PL 15TH FL
Mailing Address 2:	Not reported
Mailing City:	NEW YORK
Mailing State:	NY
Mailing Zip:	10003
Mailing Zip 4:	Not reported
Mailing Country:	USA
Mailing Phone:	2124603770

NY MANIFEST:

Document ID:	Not reported
Manifest Status:	Not reported
seq:	Not reported
Year:	2013
Trans1 State ID:	NJD003812047
Trans2 State ID:	Not reported
Generator Ship Date:	10/28/2013
Trans1 Recv Date:	10/28/2013
Trans2 Recv Date:	Not reported
TSD Site Recv Date:	10/28/2013
Part A Recv Date:	Not reported
Part B Recv Date:	Not reported
Generator EPA ID:	NYP004381471
Trans1 EPA ID:	Not reported

CON EDISON (Continued) **S116041835**

Trans2 EPA ID:	Not reported
TSDF ID 1:	NJD991291105
TSDF ID 2:	Not reported
Manifest Tracking Number:	002237428GBF
Import Indicator:	N
Export Indicator:	N
Discr Quantity Indicator:	N
Discr Type Indicator:	N
Discr Residue Indicator:	N
Discr Partial Reject Indicator:	N
Discr Full Reject Indicator:	N
Manifest Ref Number:	Not reported
Alt Facility RCRA ID:	Not reported
Alt Facility Sign Date:	Not reported
MGMT Method Type Code:	H110
Waste Code:	Not reported
Waste Code:	Not reported
Waste Code:	Not reported
Waste Code:	Not reported
Waste Code:	Not reported
Waste Code:	Not reported
Quantity:	100
Units:	G - Gallons (liquids only)* (8.3 pounds)
Number of Containers:	1
Container Type:	TT - Cargo tank, tank trucks
Handling Method:	T Chemical, physical, or biological treatment.
Specific Gravity:	1
Waste Code:	D008
Waste Code 1_2:	Not reported
Waste Code 1_3:	Not reported
Waste Code 1_4:	Not reported
Waste Code 1_5:	Not reported
Waste Code 1_6:	Not reported

Click this hyperlink while viewing on your computer to access
-1 additional NY MANIFEST: record(s) in the EDR Site Report.

BM1020 **LOT 29,TAXBLOCK 1003** **NY E DESIGNATION** **S108075300**
South **202 8 STREET** **N/A**
< 1/8 **BROOKLYN, NY**
0.016 mi.
87 ft. **Site 15 of 16 in cluster BM**

Relative: E DESIGNATION:
Higher

Tax Lot(s):	29
Tax Block:	1003
Borough Code:	Not reported
E-No:	E-113
Effective Date:	4/30/2003
Satisfaction Date:	Not reported
Ceqr Number:	03DCP030K
Ulurp Number:	030194(A)ZMK
Zoning Map No:	16b,16c
Description:	Underground Gasoline Storage Tanks* Testing Protocol.
Lot Remediation Date:	Not reported

Actual:
29 ft.

BZ1021 **223-13 STREET CORP.** **NY AST** **U002259363**
SSW **223 13TH STREET** **N/A**
< 1/8 **BROOKLYN, NY 11215**
0.017 mi.
90 ft. **Site 1 of 6 in cluster BZ**

Relative:
Higher

Actual:
53 ft.

AST:

Region:	STATE
DEC Region:	2
Site Status:	Active
Facility Id:	2-482765
Program Type:	PBS
UTM X:	585392.78566
UTM Y:	4502328.12874
Expiration Date:	10/31/2020
Site Type:	Apartment Building/Office Building

Affiliation Records:

Site Id:	21644
Affiliation Type:	Facility Owner
Company Name:	223-13 STREET CORP.
Contact Type:	PRES.
Contact Name:	CHRISTOPHER KING
Address1:	282 FLATBUSH AVENUE
Address2:	Not reported
City:	BROOKLYN
State:	NY
Zip Code:	11217
Country Code:	001
Phone:	(718) 857-3400
EMail:	Not reported
Fax Number:	Not reported
Modified By:	NTFREEMA
Date Last Modified:	2015-08-14

Site Id:	21644
Affiliation Type:	Mail Contact
Company Name:	223 13 ST CORP.
Contact Type:	Not reported
Contact Name:	CHRISTOPHER KING
Address1:	282 FLATBUSH AVENUE
Address2:	Not reported
City:	BROOKLYN
State:	NY
Zip Code:	11217
Country Code:	001
Phone:	(718) 857-3400
EMail:	GKING@JTKINGRE.COM
Fax Number:	Not reported
Modified By:	NTFREEMA
Date Last Modified:	2015-08-14

Site Id:	21644
Affiliation Type:	Facility Operator
Company Name:	223-13 STREET CORP.
Contact Type:	Not reported
Contact Name:	CHRISTOPHER KING
Address1:	Not reported
Address2:	Not reported
City:	Not reported

223-13 STREET CORP. (Continued) **U002259363**

State: NN
Zip Code: Not reported
Country Code: 001
Phone: (718) 857-3400
EMail: Not reported
Fax Number: Not reported
Modified By: NTFREEMA
Date Last Modified: 2015-08-14

Site Id: 21644
Affiliation Type: Emergency Contact
Company Name: 223-13 STREET CORP.
Contact Type: Not reported
Contact Name: CHRISTOPHER KING
Address1: Not reported
Address2: Not reported
City: Not reported
State: NN
Zip Code: Not reported
Country Code: 999
Phone: (917) 842-2759
EMail: Not reported
Fax Number: Not reported
Modified By: NTFREEMA
Date Last Modified: 2015-08-14

Tank Info:

Tank Number: 001
Tank Id: 39351
Material Code: 0001
Common Name of Substance: #2 Fuel Oil (On-Site Consumption)

Equipment Records:

J02 - Dispenser - Suction Dispenser
K99 - Spill Prevention - Other
I04 - Overfill - Product Level Gauge (A/G)
B00 - Tank External Protection - None
C00 - Pipe Location - No Piping
F00 - Pipe External Protection - None
E00 - Piping Secondary Containment - None
G03 - Tank Secondary Containment - Vault (w/o access)
H00 - Tank Leak Detection - None
A00 - Tank Internal Protection - None
D01 - Pipe Type - Steel/Carbon Steel/Iron
L99 - Piping Leak Detection - Other

Tank Location: Aboveground - contact with impervious barrier... Tank bottom rests on impervious barrier, allowing visual indication of leaks.
Tank Type: Steel Tank in Concrete
Tank Status: In Service
Pipe Model: Not reported
Install Date: 01/01/1980
Capacity Gallons: 2500
Tightness Test Method: 21
Date Test: 03/06/2008
Next Test Date: Not reported

223-13 STREET CORP. (Continued) **U002259363**

Date Tank Closed: Not reported
Register: True
Modified By: NTFREEMA
Last Modified: 04/14/2017
Material Name: #2 fuel oil (on-site consumption)

BJ1022 **730 SACKETT STREET LLC** **FINDS** **1023399756**
SSW **430 3RD AVENUE** **N/A**
< 1/8 **BROOKLYN, NY 11215**
0.017 mi.
92 ft. **Site 27 of 29 in cluster BJ**

Relative: FINDS:
Higher

Actual: Registry ID: 110067643802
16 ft.

Environmental Interest/Information System

ICIS (Integrated Compliance Information System) is the Integrated Compliance Information System and provides a database that, when complete, will contain integrated Enforcement and Compliance information across most of EPA's programs. The vision for ICIS is to replace EPA's independent databases that contain Enforcement data with a single repository for that information. Currently, ICIS contains all Federal Administrative and Judicial enforcement actions. This information is maintained in ICIS by EPA in the Regional offices and it Headquarters. A future release of ICIS will replace the Permit Compliance System (PCS) which supports the NPDES and will integrate that information with Federal actions already in the system. ICIS also has the capability to track other activities occurring in the Region that support Compliance and Enforcement programs. These include; Incident Tracking, Compliance Assistance, and Compliance Monitoring.

Click this hyperlink while viewing on your computer to access additional FINDS: detail in the EDR Site Report.

AO1023 **CON EDISON SERVICE BOX: 37872** **RCRA NonGen / NLR** **1016677532**
WSW **79 5TH ST S** **FINDS** **NYP004311718**
< 1/8 **BROOKLYN, NY 11211** **ECHO**
0.018 mi. **NY MANIFEST**
94 ft. **Site 14 of 19 in cluster AO**

Relative: RCRA NonGen / NLR:
Lower
Date form received by agency: 06/13/2013
Actual: Facility name: CON EDISON SERVICE BOX: 37872
0 ft. Facility address: 79 5TH ST S
BROOKLYN, NY 11211
EPA ID: NYP004311718
Mailing address: VING PL, RM 828
NEW YORK, NY 10003
Contact: ANTHONY SIGNORE
Contact address: Not reported
Not reported
Contact country: Not reported
Contact telephone: 718-666-4714
Contact email: Not reported

CON EDISON SERVICE BOX: 37872 (Continued) **1016677532**

EPA Region: 02
Classification: Non-Generator
Description: Handler: Non-Generators do not presently generate hazardous waste

Handler Activities Summary:
U.S. importer of hazardous waste: No
Mixed waste (haz. and radioactive): No
Recycler of hazardous waste: No
Transporter of hazardous waste: No
Treater, storer or disposer of HW: No
Underground injection activity: No
On-site burner exemption: No
Furnace exemption: No
Used oil fuel burner: No
Used oil processor: No
User oil refiner: No
Used oil fuel marketer to burner: No
Used oil Specification marketer: No
Used oil transfer facility: No
Used oil transporter: No

Historical Generators:
Date form received by agency: 05/13/2013
Site name: CON EDISON SERVICE BOX: 37872
Classification: Conditionally Exempt Small Quantity Generator

Violation Status: No violations found

FINDS:

Registry ID: 110058875891

Environmental Interest/Information System
RCRAInfo is a national information system that supports the Resource Conservation and Recovery Act (RCRA) program through the tracking of events and activities related to facilities that generate, transport, and treat, store, or dispose of hazardous waste. RCRAInfo allows RCRA program staff to track the notification, permit, compliance, and corrective action activities required under RCRA.

Click this hyperlink while viewing on your computer to access additional FINDS: detail in the EDR Site Report.

ECHO:
Envid: 1016677532
Registry ID: 110058875891
DFR URL: http://echo.epa.gov/detailed-facility-report?fid=110058875891

NY MANIFEST:
Country: USA
EPA ID: NYP004311718
Facility Status: Not reported
Location Address 1: 79 S 5TH STREET
Code: BP
Location Address 2: Not reported

CON EDISON SERVICE BOX: 37872 (Continued) **1016677532**

Total Tanks:	Not reported
Location City:	BROOKLYN
Location State:	NY
Location Zip:	11249
Location Zip 4:	Not reported

NY MANIFEST:

EPAID:	NYP004311718
Mailing Name:	CON EDISON
Mailing Contact:	CON EDISON
Mailing Address 1:	4 IRVING PLACE 15TH FLOOR
Mailing Address 2:	Not reported
Mailing City:	NEW YORK
Mailing State:	NY
Mailing Zip:	10003
Mailing Zip 4:	Not reported
Mailing Country:	USA
Mailing Phone:	2124603770

NY MANIFEST:

Document ID:	Not reported
Manifest Status:	Not reported
seq:	Not reported
Year:	2013
Trans1 State ID:	NJD003812047
Trans2 State ID:	Not reported
Generator Ship Date:	05/13/2013
Trans1 Recv Date:	05/13/2013
Trans2 Recv Date:	Not reported
TSD Site Recv Date:	05/15/2013
Part A Recv Date:	Not reported
Part B Recv Date:	Not reported
Generator EPA ID:	NYP004311718
Trans1 EPA ID:	Not reported
Trans2 EPA ID:	Not reported
TSDF ID 1:	NJD991291105
TSDF ID 2:	Not reported
Manifest Tracking Number:	002018076GBF
Import Indicator:	N
Export Indicator:	N
Discr Quantity Indicator:	N
Discr Type Indicator:	N
Discr Residue Indicator:	N
Discr Partial Reject Indicator:	N
Discr Full Reject Indicator:	N
Manifest Ref Number:	Not reported
Alt Facility RCRA ID:	Not reported
Alt Facility Sign Date:	Not reported
MGMT Method Type Code:	H141
Waste Code:	Not reported
Waste Code:	Not reported
Waste Code:	Not reported
Waste Code:	Not reported
Waste Code:	Not reported
Waste Code:	Not reported
Quantity:	100
Units:	G - Gallons (liquids only)* (8.3 pounds)

CON EDISON SERVICE BOX: 37872 (Continued) **1016677532**

Number of Containers:	1
Container Type:	TT - Cargo tank, tank trucks
Handling Method:	T Chemical, physical, or biological treatment.
Specific Gravity:	1
Waste Code:	D008
Waste Code 1_2:	Not reported
Waste Code 1_3:	Not reported
Waste Code 1_4:	Not reported
Waste Code 1_5:	Not reported
Waste Code 1_6:	Not reported

Click this hyperlink while viewing on your computer to access
-1 additional NY MANIFEST: record(s) in the EDR Site Report.

CA1024 **ERNS 2008891429**
South **259 9TH ST.** **N/A**
< 1/8 **BROOKLYN, NY 11215**
0.018 mi.
94 ft. **Site 1 of 2 in cluster CA**

Relative: Incident Commons:
Higher

Actual: NRC Report #: 891429
43 ft. Description of Incident: CALLER IS MAKING A REPORT OF AN INDIVIDUAL WHO IS SPRAYING A HAZARDOUS SUBSTANCE (POSSIBLY SODIUM HYDROXIDE) FROM AN UNKNOWN SOURCE DIRECTLY INTO AN ACCESS HATCH INSIDE OF HIS APARTMENT WHICH IS GOING INTO THE REPORTING PARTIES RESIDENCE AND CAUSING A VERY STRONG HAZARDOUS ODOR. CALLER STATES THE ODOR HAS BEEN MAKING HER SICK AND THIS HAS BEEN GOING ON FOR MONTHS. CALLER HAS NOTIFIED SEVERAL AGENCIES ABOUT THIS SITUATION BUT NOTHING HAS BEEN DONE TO STOP THE RESPONSIBLE PARTY.

Type of Incident:	FIXED
Incident Cause:	UNKNOWN
Incident Date Time:	2008-10-01 12:00:00
Incident DTG:	OCCURRED
Incident Location:	APARTMENT BUILDING
Loaction Address:	259 9TH ST.
Location Street 1:	APT B608
Location Street 2:	Not reported
Location Nearest City:	BROOKLYN
Location State:	NY
Location County:	KINGS(BROOKLYN)
Location Zip:	11215
Distance From City:	Not reported
Distance Units:	Not reported
Direction From City:	Not reported
Lat Deg:	Not reported
Lat Min:	Not reported
Lat Sec:	Not reported
Lat Quad:	Not reported
Long Deg:	Not reported
Long Min:	Not reported
Long Sec:	Not reported
Long Quad:	Not reported
Location Section:	Not reported
Location Township:	Not reported
Location range:	Not reported
Potential Range:	N

(Continued) **2008891429**

Incidents:

NRC Report #:	891429
Aircraft Type:	Not reported
Aircraft Model:	Not reported
Aircraft ID:	Not reported
Aircraft Fuel Capacity:	Not reported
Aircraft Fuel Capacity Units:	Not reported
Aircraft Fuel on Board:	Not reported
Aircraft Fuel on Board Units:	Not reported
Aircraft Spot Number:	Not reported
Aircraft Hanger:	Not reported
Aircraft Runway Number:	Not reported
Road Mile Marker:	Not reported
Building ID:	Not reported
Type of Fixed Object:	PRIVATE RESIDENCE
Power Generating Facility:	N
Generating Capacity:	Not reported
Type of Fuel:	Not reported
NPDES:	Not reported
NPDES Compliance:	U
Pipeline Type:	Not reported
DOT Regulated:	U
Pipeline Above Ground:	ABOVE
Exposed Underwater:	N
Pipeline Covered:	U
Railroad Hotline:	Not reported
Grade Crossing:	U
Location Subdivision:	Not reported
Railroad Milepost:	Not reported
Type Vehicle Involved:	Not reported
Crossing Device Type:	Not reported
Device Operational:	Y
DOT Crossing Number:	Not reported
Brake Failure:	U
Description of Tank:	Not reported
Tank Above Ground:	ABOVE
Transportable Container:	U
Tank Regulated:	U
Tank Regulated By:	Not reported
Tank ID:	Not reported
Capacity of Tank:	Not reported
Capacity of Tank Units:	Not reported
Actual Amount:	Not reported
Actual Amount Units:	Not reported
Platform Rig Name:	Not reported
Platform Letter:	Not reported
Location Area ID:	Not reported
Location Block ID:	Not reported
OCSG Number:	Not reported
OCSP Number:	Not reported
State Lease Number:	Not reported
Pier Dock Number:	Not reported
Berth Slip Number:	Not reported
Continuous Release Type:	Not reported
Initial Continuous Release No:	Not reported
Continuous Release Permit:	Not reported
Allision:	U

(Continued) **2008891429**

Type of Structure:	Not reported
Structure Name:	Not reported
Structure Operational:	U
Airbag Deployed:	U
Date Tiem Normal Service:	Not reported
Service Disruption Time:	Not reported
Service Disruption Units:	Not reported
Transit Bus Flag:	Not reported
CR Begin Date:	Not reported
CR End Date:	Not reported
CR Change Date:	Not reported
FBI Contact:	Not reported
FBI Contact Date Time:	Not reported
Sub Part C Testing Req:	XXX
Conductor Testing:	Not reported
Engineer Testing:	Not reported
Trainman Testing:	Not reported
Yard Foreman Testing:	Not reported
RCL Operator Testing:	Not reported
Brakeman Testing:	Not reported
Train Dispatcher Testing:	Not reported
Signalman Testing:	Not reported
Other Employee Testing:	Not reported
Unknown Testing:	Not reported
Passenger Handling:	Not reported
Passenger Route:	XXX
Passenger Delay:	XXX

Incident Details:

NRC Report #:	891429
Fire Involved:	N
Fire Extinguished:	U
Any Evacuations:	N
Number Evacuated:	Not reported
Who Evacuated:	Not reported
Radius of Evacuation:	Not reported
Any Injuries:	N
Number Injured:	Not reported
Number Hospitalized:	Not reported
Any Fatalities:	N
Number Fatalities:	Not reported
Any Damages:	N
Damage Amount:	Not reported
Air Corridor Closed:	N
Air Corridor Desc:	Not reported
Air Closure Time:	Not reported
Waterway Closed:	N
Waterway Desc:	Not reported
Waterway Closure Time:	Not reported
Road Closed:	N
Road Desc:	Not reported
Road Closure Time:	Not reported
Closure Direction:	Not reported
Major Artery:	N
Track Closed:	N
Track Desc:	Not reported
Track Closure Time:	Not reported

(Continued) **2008891429**

Media Interest:	NONE
Medium Desc:	AIR
Additional Medium Info:	ATMOSPHERE (HAZARDOUS ODOR CAUSING SICKNESS)
Body of Water:	Not reported
Tributary of:	Not reported
Release Secured:	U
Estimated Duration of Release:	Not reported
Release rate:	Not reported
Desc Remedial Action:	CALLER IS MAKING NOTIFICATIONS
State Agency on Scene:	NONE
State Agency Report Number:	NO REPORT #
Other Agency Notified:	Not reported
Weather Conditions:	UNKNOWN
Air Temperature:	Not reported
Wind Speed:	Not reported
Wind Direction:	Not reported
Water Supply Contaminated:	U
Sheen Size:	Not reported
Sheen Color:	Not reported
Direction of Sheen Travel:	Not reported
Sheen Odor Description:	Not reported
Wave Condition:	Not reported
Current Speed:	Not reported
Current Direction:	Not reported
Water Temperature:	Not reported
Track Close Dir:	Not reported
Empl Fatality:	Not reported
Pass Fatality:	Not reported
Community Impact:	Not reported
Wind Speed Unit:	Not reported
Employee Injuries:	Not reported
Passenger Injuries:	Not reported
Occupant Fatality:	Not reported
Current Speed Unit:	Not reported
Road Closure Units:	Not reported
Track CLosure Units:	Not reported
Sheen Size Units:	Not reported
Additional Info:	CALLER STATES SHE HAS GONE TO THE HOSPITAL AS RESULT OF THE ODOR. CALLER HAS ALSO TRIED TO DO SEVERAL MEASURES TO STOP THE ODOR FROM COMING INTO HER APARTMENT BUT IT HAS GOTTEN HER INTO TROUBLE. CALLER WAS TOLD BY THE EPA THAT SAMPLE TESTING SHOULD BE DONE TO DETECT THE MATERIAL.
State Agency Notified:	POLICE DEPT.
Federal Agency Notified:	EPA
nearest River Mile Marker:	Not reported
Sheen Size Length:	Not reported
Sheen Size Length Units:	Not reported
Sheen Size Width:	Not reported
Sheen Size Width Units:	Not reported
Offshore:	N
Duration Unit:	Not reported
Release Rate Unit:	Not reported
Release Rate Rate:	Not reported
Passengers Transferred:	NO

Calls:

NRC Report #:	891429

(Continued) **2008891429**

Site ID:	2008891429
Date Time Received:	2008-12-01 21:53:26
Date Time Complete:	2008-12-01 22:09:05
Call Type:	INC
Responsible Company:	Not reported
Responsible Org Type:	PRIVATE CITIZEN
Responsible City:	BROOKLYN
Responsible State:	NY
Responsible Zip:	11215
On Behalf:	N
Source:	TELEPHONE

Material Involved:

NRC Report #:	891429
Chris Code:	SHD
Case Number:	001310-73-2
UN Number:	Not reported
Amount of Material:	0
Unit of Measure:	UNKNOWN AMOUNT
Name of Material:	SODIUM HYDROXIDE
If Reached Water:	NO
Amount in Water:	Not reported
Unit of Measure Reach Water:	Not reported

BS1025 **CON EDISON** **NY MANIFEST** **S117315178**
SSW **156 15TH ST** **N/A**
< 1/8 **BROOKLYN, NY 11201**
0.018 mi.
94 ft. **Site 7 of 27 in cluster BS**

Relative:
Higher

Actual:
56 ft.

NY MANIFEST:

Country:	USA
EPA ID:	NYP004623088
Facility Status:	Not reported
Location Address 1:	156 15TH ST
Code:	BP
Location Address 2:	SB54615
Total Tanks:	Not reported
Location City:	BROOKLYN
Location State:	NY
Location Zip:	11201
Location Zip 4:	Not reported

NY MANIFEST:

EPAID:	NYP004623088
Mailing Name:	CON EDISON
Mailing Contact:	CON EDISON
Mailing Address 1:	4 IRVING PL
Mailing Address 2:	15TH FL
Mailing City:	NEW YORK
Mailing State:	NY
Mailing Zip:	10003
Mailing Zip 4:	Not reported
Mailing Country:	USA
Mailing Phone:	Not reported

CON EDISON (Continued) **S117315178**

NY MANIFEST:

Document ID:	Not reported
Manifest Status:	Not reported
seq:	Not reported
Year:	2014
Trans1 State ID:	NJD003812047
Trans2 State ID:	Not reported
Generator Ship Date:	08/08/2014
Trans1 Recv Date:	08/08/2014
Trans2 Recv Date:	Not reported
TSD Site Recv Date:	08/15/2014
Part A Recv Date:	Not reported
Part B Recv Date:	Not reported
Generator EPA ID:	NYP004623088
Trans1 EPA ID:	Not reported
Trans2 EPA ID:	Not reported
TSDF ID 1:	NJD991291105
TSDF ID 2:	Not reported
Manifest Tracking Number:	002616095GBF
Import Indicator:	N
Export Indicator:	N
Discr Quantity Indicator:	N
Discr Type Indicator:	N
Discr Residue Indicator:	N
Discr Partial Reject Indicator:	N
Discr Full Reject Indicator:	N
Manifest Ref Number:	Not reported
Alt Facility RCRA ID:	Not reported
Alt Facility Sign Date:	Not reported
MGMT Method Type Code:	H110
Waste Code:	Not reported
Waste Code:	Not reported
Waste Code:	Not reported
Waste Code:	Not reported
Waste Code:	Not reported
Waste Code:	Not reported
Quantity:	50
Units:	G - Gallons (liquids only)* (8.3 pounds)
Number of Containers:	1
Container Type:	TT - Cargo tank, tank trucks
Handling Method:	T Chemical, physical, or biological treatment.
Specific Gravity:	1
Waste Code:	D008
Waste Code 1_2:	Not reported
Waste Code 1_3:	Not reported
Waste Code 1_4:	Not reported
Waste Code 1_5:	Not reported
Waste Code 1_6:	Not reported

Click this hyperlink while viewing on your computer to access
-1 additional NY MANIFEST: record(s) in the EDR Site Report.

BU1026 **NYCTA - PACIFIC STREET STATION** **RCRA NonGen / NLR** **1000552500**
NE **PACIFIC ST & FOURTH AVE** **NY MANIFEST** **NYD986948990**
< 1/8 **BROOKLYN, NY 11217**
0.018 mi.
94 ft. **Site 2 of 3 in cluster BU**

Relative:
Higher

Actual:
42 ft.

RCRA NonGen / NLR:

Date form received by agency:	01/01/2007
Facility name:	NYCTA - PACIFIC STREET STATION
Facility address:	PACIFIC ST & FOURTH AVE BROOKLYN, NY 11217
EPA ID:	NYD986948990
Mailing address:	JAY ST ROOM 809 BROOKLYN, NY 11201
Contact:	Not reported
Contact address:	JAY ST ROOM 809 BROOKLYN, NY 11201
Contact country:	US
Contact telephone:	Not reported
Contact email:	Not reported
EPA Region:	02
Land type:	Facility is not located on Indian land. Additional information is not known.
Classification:	Non-Generator
Description:	Handler: Non-Generators do not presently generate hazardous waste

Owner/Operator Summary:

Owner/operator name:	NEW YORK CITY TRANSIT AUTHORITY
Owner/operator address:	370 JAY ST ROOM 809 BROOKLYN, NY 11201
Owner/operator country:	US
Owner/operator telephone:	718-330-4891
Owner/operator email:	Not reported
Owner/operator fax:	Not reported
Owner/operator extension:	Not reported
Legal status:	Municipal
Owner/Operator Type:	Operator
Owner/Op start date:	Not reported
Owner/Op end date:	Not reported

Owner/operator name:	NEW YORK CITY TRANSIT AUTHORITY
Owner/operator address:	370 JAY ST ROOM 809 BROOKLYN, NY 11201
Owner/operator country:	US
Owner/operator telephone:	718-330-4891
Owner/operator email:	Not reported
Owner/operator fax:	Not reported
Owner/operator extension:	Not reported
Legal status:	Municipal
Owner/Operator Type:	Owner
Owner/Op start date:	Not reported
Owner/Op end date:	Not reported

Handler Activities Summary:

U.S. importer of hazardous waste:	No
Mixed waste (haz. and radioactive):	No
Recycler of hazardous waste:	No
Transporter of hazardous waste:	No
Treater, storer or disposer of HW:	No

NYCTA - PACIFIC STREET STATION (Continued) **1000552500**

Underground injection activity: No
On-site burner exemption: No
Furnace exemption: No
Used oil fuel burner: No
Used oil processor: No
User oil refiner: No
Used oil fuel marketer to burner: No
Used oil Specification marketer: No
Used oil transfer facility: No
Used oil transporter: No

Historical Generators:
Date form received by agency: 01/01/2006
Site name: NYCTA - PACIFIC STREET STATION
Classification: Not a generator, verified

Date form received by agency: 07/08/1999
Site name: NYCTA - PACIFIC STREET STATION
Classification: Not a generator, verified

Date form received by agency: 04/18/1991
Site name: NYCTA - PACIFIC STREET STATION
Classification: Large Quantity Generator

. Waste code: X002
. Waste name: POLYCHLORINATED BIPHENOLS (PCBs)

Violation Status: No violations found

Evaluation Action Summary:
Evaluation date: 09/20/1998
Evaluation: COMPLIANCE EVALUATION INSPECTION ON-SITE
Area of violation: Not reported
Date achieved compliance: Not reported
Evaluation lead agency: EPA

NY MANIFEST:
Country: USA
EPA ID: NYD986948990
Facility Status: Not reported
Location Address 1: SUBWAY STA PACIFIC & 4TH
Code: BP
Location Address 2: Not reported
Total Tanks: Not reported
Location City: BROOKLYN
Location State: NY
Location Zip: 11201
Location Zip 4: Not reported

NY MANIFEST:
EPAID: NYD986948990
Mailing Name: NYCTA
Mailing Contact: ASHOK PATEL
Mailing Address 1: SUBWAY STATION PACIFIC & 4TH
Mailing Address 2: Not reported
Mailing City: BROOKLYN
Mailing State: NY

NYCTA - PACIFIC STREET STATION (Continued) **1000552500**

Mailing Zip:	11201
Mailing Zip 4:	Not reported
Mailing Country:	USA
Mailing Phone:	7182305555

NY MANIFEST:

Document ID:	Not reported
Manifest Status:	Not reported
seq:	Not reported
Year:	2013
Trans1 State ID:	NJR986628162
Trans2 State ID:	Not reported
Generator Ship Date:	05/10/2013
Trans1 Recv Date:	05/10/2013
Trans2 Recv Date:	Not reported
TSD Site Recv Date:	05/10/2013
Part A Recv Date:	Not reported
Part B Recv Date:	Not reported
Generator EPA ID:	NYD986948990
Trans1 EPA ID:	Not reported
Trans2 EPA ID:	Not reported
TSDF ID 1:	NJD991291105
TSDF ID 2:	Not reported
Manifest Tracking Number:	000517947WAS
Import Indicator:	N
Export Indicator:	N
Discr Quantity Indicator:	N
Discr Type Indicator:	Y
Discr Residue Indicator:	N
Discr Partial Reject Indicator:	N
Discr Full Reject Indicator:	N
Manifest Ref Number:	Not reported
Alt Facility RCRA ID:	Not reported
Alt Facility Sign Date:	Not reported
MGMT Method Type Code:	H110
Waste Code:	Not reported
Waste Code:	Not reported
Waste Code:	Not reported
Waste Code:	Not reported
Waste Code:	Not reported
Waste Code:	Not reported
Quantity:	20
Units:	P - Pounds
Number of Containers:	1
Container Type:	DM - Metal drums, barrels
Handling Method:	T Chemical, physical, or biological treatment.
Specific Gravity:	1
Waste Code:	D008
Waste Code 1_2:	Not reported
Waste Code 1_3:	Not reported
Waste Code 1_4:	Not reported
Waste Code 1_5:	Not reported
Waste Code 1_6:	Not reported

NYCTA - PACIFIC STREET STATION (Continued) **1000552500**

Click this hyperlink while viewing on your computer to access
-1 additional NY MANIFEST: record(s) in the EDR Site Report.

BJ1027 **MOM & DAD TRUCK STOP** **EDR Hist Auto** **1020545789**
SSW **406 THIRD AV** **N/A**
< 1/8 **NEW YORK - BROOKLYN, NY 11215**
0.018 mi.
96 ft. **Site 28 of 29 in cluster BJ**

Relative: EDR Hist Auto
Higher

Actual: **15 ft.**

Year:	Name:	Type:
1990	MOM & DAD TRUCK STOP	Eating Places
1991	MOM & DAD TRUCK STOP	Eating Places
1992	MOM & DAD TRUCK STOP	Eating Places
1993	MOM & DAD TRUCK STOP	Eating Places
1994	MOM & DAD TRUCK STOP	Eating Places

BB1028 **THIRD AVENUE YARD** **NY Spills** **S103569919**
SSW **3RD AVE/3RD ST** **N/A**
< 1/8 **BROOKLYN, NY**
0.020 mi.
103 ft. **Site 24 of 25 in cluster BB**

Relative: SPILLS:
Lower

Actual: **10 ft.**

Spill Number/Closed Date:	9608854 / 2003-12-30
Facility ID:	9608854
Facility Type:	ER
DER Facility ID:	164647
Site ID:	197847
DEC Region:	2
Spill Cause:	Other
Spill Class:	C4
SWIS:	2401
Spill Date:	1996-10-16
Investigator:	JHOCONNE
Referred To:	Not reported
Reported to Dept:	1996-10-16
CID:	267
Water Affected:	Not reported
Spill Source:	Gasoline Station or other PBS Facility
Spill Notifier:	Responsible Party
Cleanup Ceased:	Not reported
Cleanup Meets Std:	False
Last Inspection:	Not reported
Recommended Penalty:	False
UST Trust:	False
Remediation Phase:	0
Date Entered In Computer:	1996-10-16
Spill Record Last Update:	2005-02-09
Spiller Name:	TIM SOILCH
Spiller Company:	CON EDISON
Spiller Address:	4 IRVING PLACE
Spiller Company:	001
Contact Name:	CHERYL PANE
DEC Memo:	"Prior to Sept, 2004 data translation this spill Lead_DEC Field was

THIRD AVENUE YARD (Continued) **S103569919**

O'CONNELL 11/12/96: Transferred from Engelhardt to Katz. 11/21/96: KATZ SPOKE WITH CHERYL PAYNE, CON ED - FREE PRODUCT FOUND IN WELL. TIGHTNESS TEST DONE ON TANK & PIPING AND FOUND TO BE TIGHT. UNKNOWN SOURCE OF PRODUCT - POSSIBLY OVERFILLS. 2000 GALLON GASOLINE & 2000 GALLON DIESEL UNDER CONCRETE MAT. NOT AWARE OF ANY PROBLEMS WITH DISPENSERS. 9/30/97: TRANSFERRED FROM KATZ TO O'CONNELL. 12/30/03: Close out - track under DEC # 9808009. (JHO)"

Remarks: "while digging wells for a tank tightness test con ed noticed high levels voc levels in the well"

All Materials:

Site ID:	197847
Operable Unit ID:	1036985
Operable Unit:	01
Material ID:	344589
Material Code:	1868A
Material Name:	volatile organics
Case No.:	Not reported
Material FA:	Other
Quantity:	.00
Units:	G
Recovered:	.00
Oxygenate:	Not reported

BB1029 **BELL ATLANTIC** **NY Spills** **S103036866**
SSW **3RD AVE/3RD ST** **N/A**
< 1/8 **BROOKLYN, NY**
0.020 mi.
103 ft. **Site 25 of 25 in cluster BB**

Relative: **Lower**
Actual: **10 ft.**

SPILLS:

Spill Number/Closed Date:	9714099 / 1998-04-29
Facility ID:	9714099
Facility Type:	ER
DER Facility ID:	75490
Site ID:	81623
DEC Region:	2
Spill Cause:	Equipment Failure
Spill Class:	C4
SWIS:	0301
Spill Date:	1998-03-19
Investigator:	MCTIBBE
Referred To:	Not reported
Reported to Dept:	1998-03-19
CID:	233
Water Affected:	Not reported
Spill Source:	Commercial/Industrial
Spill Notifier:	Other
Cleanup Ceased:	Not reported
Cleanup Meets Std:	False
Last Inspection:	Not reported
Recommended Penalty:	False
UST Trust:	False
Remediation Phase:	0
Date Entered In Computer:	1998-03-19
Spill Record Last Update:	1998-05-22
Spiller Name:	LEO BUSINELLY

BELL ATLANTIC (Continued) **S103036866**

Spiller Company: BELL ATLANTIC ,
Spiller Address: 3RD AVE / 3RD ST
Spiller Company: 001
Contact Name: Not reported
DEC Memo: "Prior to Sept, 2004 data translation this spill Lead_DEC Field was TIBBE CLEANED BY RP. "
Remarks: "ALARM ON A TANK BROKE ALLOWING TANK TO OVERFLOW SPILL CONTAINED ON A CONCRETE FLOOR CLEAN UP IS UNDERWAY "

All Materials:
Site ID: 81623
Operable Unit ID: 1059993
Operable Unit: 01
Material ID: 325079
Material Code: 0064A
Material Name: unknown material
Case No.: Not reported
Material FA: Other
Quantity: .00
Units: G
Recovered: .00
Oxygenate: Not reported

BJ1030 **U-HAUL COMPANY** **FINDS** **1007763073**
SSW **213 6TH STREET** **N/A**
< 1/8 **BROOKLYN, NY 11211**
0.020 mi.
106 ft. **Site 29 of 29 in cluster BJ**

Relative: Higher

Actual: 14 ft.

FINDS:

Registry ID: 110019254965

Environmental Interest/Information System
FIS (New York - Facility Information System) is New York's Department of Environmental Conservation (DEC) information system for tracking environmental facility information found across the State.

Click this hyperlink while viewing on your computer to access additional FINDS: detail in the EDR Site Report.

CB1031 **GOWANUS CANAL/BKLYN/HESS** **NY Spills** **S102141808**
SW **GOWANUS CANAL/HESS** **N/A**
< 1/8 **BROOKLYN, NY**
0.021 mi.
112 ft. **Site 1 of 29 in cluster CB**

Relative: Lower

Actual: 1 ft.

SPILLS:
Spill Number/Closed Date: 9011155 / 1994-11-16
Facility ID: 9011155
Facility Type: ER
DER Facility ID: 80020
Site ID: 87323
DEC Region: 2
Spill Cause: Unknown

GOWANUS CANAL/BKLYN/HESS (Continued) **S102141808**

Spill Class:	D4
SWIS:	2401
Spill Date:	1991-01-21
Investigator:	SIGONA
Referred To:	Not reported
Reported to Dept:	1991-01-21
CID:	Not reported
Water Affected:	GOWANUS CANAL
Spill Source:	Unknown
Spill Notifier:	Federal Government
Cleanup Ceased:	1994-11-16
Cleanup Meets Std:	True
Last Inspection:	Not reported
Recommended Penalty:	False
UST Trust:	False
Remediation Phase:	0
Date Entered In Computer:	1991-04-02
Spill Record Last Update:	1994-11-16
Spiller Name:	Not reported
Spiller Company:	UNKNOWN
Spiller Address:	Not reported
Spiller Company:	999
Contact Name:	Not reported
DEC Memo:	""
Remarks:	"SHEEN IN WATER,USCG TO INVESTIGATE."

All Materials:

Site ID:	87323
Operable Unit ID:	948160
Operable Unit:	01
Material ID:	427713
Material Code:	0064A
Material Name:	unknown material
Case No.:	Not reported
Material FA:	Other
Quantity:	-1.00
Units:	Not reported
Recovered:	.00
Oxygenate:	Not reported

CB1032 **ERNS 97409148**
SW **GOWANUS CANAL /NEAR THE** **N/A**
< 1/8 **BROOKLYN, NY**
0.021 mi.
112 ft. **Site 2 of 29 in cluster CB**

Relative: **Lower**

Actual: **1 ft.**

Incident Commons:

NRC Report #:	409148
Description of Incident:	SOURCE: TUG BOAT (ON DECK TANK)/CAUSE: LEAKING
Type of Incident:	VESSEL
Incident Cause:	EQUIPMENT FAILURE
Incident Date Time:	1997-10-28 09:20:00
Incident DTG:	DISCOVERED
Incident Location:	Not reported
Loaction Address:	GOWANUS CANAL /NEAR THE
Location Street 1:	HAMILTON AVE BRIDGE
Location Street 2:	Not reported

(Continued) **97409148**

Location Nearest City:	BROOKLYN
Location State:	NY
Location County:	NASSAU
Location Zip:	Not reported
Distance From City:	Not reported
Distance Units:	Not reported
Direction From City:	Not reported
Lat Deg:	Not reported
Lat Min:	Not reported
Lat Sec:	Not reported
Lat Quad:	Not reported
Long Deg:	Not reported
Long Min:	Not reported
Long Sec:	Not reported
Long Quad:	Not reported
Location Section:	Not reported
Location Township:	Not reported
Location range:	Not reported
Potential Range:	Not reported

Incidents:

NRC Report #:	409148
Aircraft Type:	UNKNOWN
Aircraft Model:	Not reported
Aircraft ID:	Not reported
Aircraft Fuel Capacity:	Not reported
Aircraft Fuel Capacity Units:	Not reported
Aircraft Fuel on Board:	Not reported
Aircraft Fuel on Board Units:	Not reported
Aircraft Spot Number:	Not reported
Aircraft Hanger:	Not reported
Aircraft Runway Number:	Not reported
Road Mile Marker:	Not reported
Building ID:	Not reported
Type of Fixed Object:	UNKNOWN
Power Generating Facility:	U
Generating Capacity:	Not reported
Type of Fuel:	Not reported
NPDES:	Not reported
NPDES Compliance:	U
Pipeline Type:	UNKNOWN
DOT Regulated:	U
Pipeline Above Ground:	ABOVE
Exposed Underwater:	U
Pipeline Covered:	U
Railroad Hotline:	N
Grade Crossing:	N
Location Subdivision:	Not reported
Railroad Milepost:	UNKNOWN
Type Vehicle Involved:	UNKNOWN
Crossing Device Type:	Not reported
Device Operational:	Y
DOT Crossing Number:	Not reported
Brake Failure:	N
Description of Tank:	Not reported
Tank Above Ground:	ABOVE
Transportable Container:	U
Tank Regulated:	U

(Continued) **97409148**

Tank Regulated By:	Not reported
Tank ID:	Not reported
Capacity of Tank:	Not reported
Capacity of Tank Units:	Not reported
Actual Amount:	Not reported
Actual Amount Units:	Not reported
Platform Rig Name:	Not reported
Platform Letter:	Not reported
Location Area ID:	Not reported
Location Block ID:	Not reported
OCSG Number:	Not reported
OCSP Number:	Not reported
State Lease Number:	Not reported
Pier Dock Number:	Not reported
Berth Slip Number:	Not reported
Continuous Release Type:	Not reported
Initial Continuous Release No:	Not reported
Continuous Release Permit:	Not reported
Allision:	N
Type of Structure:	Not reported
Structure Name:	Not reported
Structure Operational:	Y
Airbag Deployed:	Not reported
Date Tiem Normal Service:	Not reported
Service Disruption Time:	Not reported
Service Disruption Units:	Not reported
Transit Bus Flag:	Not reported
CR Begin Date:	Not reported
CR End Date:	Not reported
CR Change Date:	Not reported
FBI Contact:	Not reported
FBI Contact Date Time:	Not reported
Sub Part C Testing Req:	XXX
Conductor Testing:	Not reported
Engineer Testing:	Not reported
Trainman Testing:	Not reported
Yard Foreman Testing:	Not reported
RCL Operator Testing:	Not reported
Brakeman Testing:	Not reported
Train Dispatcher Testing:	Not reported
Signalman Testing:	Not reported
Other Employee Testing:	Not reported
Unknown Testing:	Not reported
Passenger Handling:	Not reported
Passenger Route:	XXX
Passenger Delay:	XXX

Incident Details:

NRC Report #:	409148
Fire Involved:	N
Fire Extinguished:	U
Any Evacuations:	N
Number Evacuated:	Not reported
Who Evacuated:	Not reported
Radius of Evacuation:	Not reported
Any Injuries:	U
Number Injured:	Not reported

(Continued) **97409148**

Number Hospitalized:	Not reported
Any Fatalities:	U
Number Fatalities:	Not reported
Any Damages:	N
Damage Amount:	Not reported
Air Corridor Closed:	N
Air Corridor Desc:	Not reported
Air Closure Time:	Not reported
Waterway Closed:	N
Waterway Desc:	Not reported
Waterway Closure Time:	Not reported
Road Closed:	N
Road Desc:	Not reported
Road Closure Time:	Not reported
Closure Direction:	Not reported
Major Artery:	N
Track Closed:	N
Track Desc:	Not reported
Track Closure Time:	Not reported
Media Interest:	Not reported
Medium Desc:	WATER
Additional Medium Info:	GOWANUS CANAL
Body of Water:	Not reported
Tributary of:	Not reported
Release Secured:	U
Estimated Duration of Release:	Not reported
Release rate:	Not reported
Desc Remedial Action:	MSO TEAM ENROUTE SCENE.
State Agency on Scene:	Not reported
State Agency Report Number:	Not reported
Other Agency Notified:	Not reported
Weather Conditions:	Not reported
Air Temperature:	Not reported
Wind Speed:	Not reported
Wind Direction:	Not reported
Water Supply Contaminated:	U
Sheen Size:	Not reported
Sheen Color:	Not reported
Direction of Sheen Travel:	Not reported
Sheen Odor Description:	Not reported
Wave Condition:	Not reported
Current Speed:	Not reported
Current Direction:	Not reported
Water Temperature:	Not reported
Track Close Dir:	Not reported
Empl Fatality:	Not reported
Pass Fatality:	Not reported
Community Impact:	N
Wind Speed Unit:	Not reported
Employee Injuries:	Not reported
Passenger Injuries:	Not reported
Occupant Fatality:	Not reported
Current Speed Unit:	Not reported
Road Closure Units:	Not reported
Track CLosure Units:	Not reported
Sheen Size Units:	Not reported
Additional Info:	SHEEN COLOR: RAINBOW/SHEEN SIZE: UNK/WEATHER: UNKNOWN

(Continued) **97409148**

State Agency Notified: Not reported
Federal Agency Notified: Not reported
nearest River Mile Marker: Not reported
Sheen Size Length: Not reported
Sheen Size Length Units: Not reported
Sheen Size Width: Not reported
Sheen Size Width Units: Not reported
Offshore: N
Duration Unit: Not reported
Release Rate Unit: Not reported
Release Rate Rate: Not reported
Passengers Transferred: UNK

Calls:
NRC Report #: 409148
Site ID: 97409148
Date Time Received: 1997-10-28 09:59:47
Date Time Complete: 1997-10-28 10:05:03
Call Type: INC
Responsible Company: Not reported
Responsible Org Type: UNKNOWN
Responsible City: Not reported
Responsible State: XX
Responsible Zip: Not reported
On Behalf: Not reported
Source: UNAVAILABLE

Vessels Detail:
Site ID: 97409148
Vessel Name: UNKNOWN NAME1
Vessel Type: UNKNOWN
Vessel Number: Not reported
Vessel Length: Not reported
Hull Construction: Not reported
Fuel Capacity: Not reported
Fuel on Board: Not reported
Cargo Capacity: Not reported
Cargo on Board: Not reported
Is Vessel Aground: N
Flag: Not reported
Breadth: Not reported
Draught: Not reported
Fuel Capacity Units: Not reported
Fuel on Board Units: Not reported
Cargo Capacity Units: Not reported
Cargo on Board Units: Not reported

Material Involved:
NRC Report #: 409148
Chris Code: ODS
Case Number: Not reported
UN Number: Not reported
Amount of Material: 0
Unit of Measure: UNKNOWN AMOUNT
Name of Material: OIL: DIESEL
If Reached Water: YES

(Continued) **97409148**

Amount in Water: 0
Unit of Measure Reach Water: UNKNOWN AMOUNT

CB1033 **ERNS** **2006808287**
SW **GOWANUS CANAL** **N/A**
< 1/8 **BROOKLYN, NY**
0.021 mi.
112 ft. **Site 3 of 29 in cluster CB**

Relative:
Lower

Actual:
1 ft.

Incident Commons:
NRC Report #: 808287
Description of Incident: CALLER IS REPORTING AN UNKNOWN SHEEN IN THE GOWANAS CANAL.
Type of Incident: UNKNOWN SHEEN
Incident Cause: UNKNOWN
Incident Date Time: 2006-08-18 12:30:00
Incident DTG: DISCOVERED
Incident Location: UNKNOWN SHEEN INCIDENT
Loaction Address: GOWANUS CANAL
Location Street 1: Not reported
Location Street 2: Not reported
Location Nearest City: BROOKLYN
Location State: NY
Location County: KINGS(BROOKLYN)
Location Zip: Not reported
Distance From City: Not reported
Distance Units: Not reported
Direction From City: Not reported
Lat Deg: Not reported
Lat Min: Not reported
Lat Sec: Not reported
Lat Quad: Not reported
Long Deg: Not reported
Long Min: Not reported
Long Sec: Not reported
Long Quad: Not reported
Location Section: Not reported
Location Township: Not reported
Location range: Not reported
Potential Range: Not reported

Incidents:
NRC Report #: 808287
Aircraft Type: Not reported
Aircraft Model: Not reported
Aircraft ID: Not reported
Aircraft Fuel Capacity: Not reported
Aircraft Fuel Capacity Units: Not reported
Aircraft Fuel on Board: Not reported
Aircraft Fuel on Board Units: Not reported
Aircraft Spot Number: Not reported
Aircraft Hanger: Not reported
Aircraft Runway Number: Not reported
Road Mile Marker: Not reported
Building ID: Not reported
Type of Fixed Object: Not reported
Power Generating Facility: U
Generating Capacity: Not reported

(Continued) **2006808287**

Type of Fuel:	Not reported
NPDES:	Not reported
NPDES Compliance:	U
Pipeline Type:	Not reported
DOT Regulated:	U
Pipeline Above Ground:	ABOVE
Exposed Underwater:	N
Pipeline Covered:	U
Railroad Hotline:	Not reported
Grade Crossing:	N
Location Subdivision:	Not reported
Railroad Milepost:	Not reported
Type Vehicle Involved:	Not reported
Crossing Device Type:	Not reported
Device Operational:	Y
DOT Crossing Number:	Not reported
Brake Failure:	N
Description of Tank:	Not reported
Tank Above Ground:	ABOVE
Transportable Container:	U
Tank Regulated:	U
Tank Regulated By:	Not reported
Tank ID:	Not reported
Capacity of Tank:	Not reported
Capacity of Tank Units:	Not reported
Actual Amount:	Not reported
Actual Amount Units:	Not reported
Platform Rig Name:	Not reported
Platform Letter:	Not reported
Location Area ID:	Not reported
Location Block ID:	Not reported
OCSG Number:	Not reported
OCSP Number:	Not reported
State Lease Number:	Not reported
Pier Dock Number:	Not reported
Berth Slip Number:	Not reported
Continuous Release Type:	Not reported
Initial Continuous Release No:	Not reported
Continuous Release Permit:	Not reported
Allision:	N
Type of Structure:	Not reported
Structure Name:	Not reported
Structure Operational:	U
Airbag Deployed:	Not reported
Date Tiem Normal Service:	Not reported
Service Disruption Time:	Not reported
Service Disruption Units:	Not reported
Transit Bus Flag:	Not reported
CR Begin Date:	Not reported
CR End Date:	Not reported
CR Change Date:	Not reported
FBI Contact:	Not reported
FBI Contact Date Time:	Not reported
Sub Part C Testing Req:	XXX
Conductor Testing:	Not reported
Engineer Testing:	Not reported
Trainman Testing:	Not reported

(Continued) **2006808287**

Yard Foreman Testing:	Not reported
RCL Operator Testing:	Not reported
Brakeman Testing:	Not reported
Train Dispatcher Testing:	Not reported
Signalman Testing:	Not reported
Other Employee Testing:	Not reported
Unknown Testing:	Not reported
Passenger Handling:	Not reported
Passenger Route:	XXX
Passenger Delay:	XXX

Incident Details:

NRC Report #:	808287
Fire Involved:	N
Fire Extinguished:	U
Any Evacuations:	N
Number Evacuated:	Not reported
Who Evacuated:	Not reported
Radius of Evacuation:	Not reported
Any Injuries:	N
Number Injured:	Not reported
Number Hospitalized:	Not reported
Any Fatalities:	N
Number Fatalities:	Not reported
Any Damages:	N
Damage Amount:	Not reported
Air Corridor Closed:	N
Air Corridor Desc:	Not reported
Air Closure Time:	Not reported
Waterway Closed:	N
Waterway Desc:	Not reported
Waterway Closure Time:	Not reported
Road Closed:	N
Road Desc:	Not reported
Road Closure Time:	Not reported
Closure Direction:	Not reported
Major Artery:	N
Track Closed:	N
Track Desc:	Not reported
Track Closure Time:	Not reported
Media Interest:	NONE
Medium Desc:	WATER
Additional Medium Info:	Not reported
Body of Water:	GOWANAS CANAL
Tributary of:	UNKNOWN
Release Secured:	U
Estimated Duration of Release:	Not reported
Release rate:	Not reported
Desc Remedial Action:	NONE
State Agency on Scene:	Not reported
State Agency Report Number:	Not reported
Other Agency Notified:	Not reported
Weather Conditions:	SUNNY
Air Temperature:	85
Wind Speed:	Not reported
Wind Direction:	Not reported
Water Supply Contaminated:	U

(Continued) **2006808287**

Sheen Size:	Not reported
Sheen Color:	DARK BLACK
Direction of Sheen Travel:	E
Sheen Odor Description:	Not reported
Wave Condition:	0 CALM
Current Speed:	Not reported
Current Direction:	Not reported
Water Temperature:	Not reported
Track Close Dir:	Not reported
Empl Fatality:	Not reported
Pass Fatality:	Not reported
Community Impact:	N
Wind Speed Unit:	Not reported
Employee Injuries:	Not reported
Passenger Injuries:	Not reported
Occupant Fatality:	Not reported
Current Speed Unit:	Not reported
Road Closure Units:	Not reported
Track CLosure Units:	Not reported
Sheen Size Units:	Not reported
Additional Info:	CALLER STATED THE SHEEN IS APPOX. HALF A BLOCK IN SIZE
State Agency Notified:	DEP
Federal Agency Notified:	Not reported
nearest River Mile Marker:	Not reported
Sheen Size Length:	Not reported
Sheen Size Length Units:	Not reported
Sheen Size Width:	Not reported
Sheen Size Width Units:	Not reported
Offshore:	N
Duration Unit:	Not reported
Release Rate Unit:	Not reported
Release Rate Rate:	Not reported
Passengers Transferred:	UNK

Calls:

NRC Report #:	808287
Site ID:	2006808287
Date Time Received:	2006-08-18 13:30:34
Date Time Complete:	2006-08-18 13:34:02
Call Type:	INC
Responsible Company:	Not reported
Responsible Org Type:	UNKNOWN
Responsible City:	Not reported
Responsible State:	XX
Responsible Zip:	Not reported
On Behalf:	Not reported
Source:	TELEPHONE

Material Involved:

NRC Report #:	808287
Chris Code:	OUN
Case Number:	000000-00-0
UN Number:	Not reported
Amount of Material:	0
Unit of Measure:	UNKNOWN AMOUNT
Name of Material:	UNKNOWN OIL

(Continued) **2006808287**

If Reached Water: YES
Amount in Water: 0
Unit of Measure Reach Water: UNKNOWN AMOUNT

CB1034 **GOWANUS CANAL** **NY Spills** **S102141220**
SW **GOWANUS CANAL** **N/A**
< 1/8 **BROOKLYN, NY**
0.021 mi.
112 ft. **Site 4 of 29 in cluster CB**

Relative:
Lower

Actual:
1 ft.

SPILLS:
Spill Number/Closed Date: 9105145 / 2003-02-12
Facility ID: 9105145
Facility Type: ER
DER Facility ID: 278011
Site ID: 290000
DEC Region: 2
Spill Cause: Unknown
Spill Class: C4
SWIS: 2401
Spill Date: 1991-08-12
Investigator: SULLIVAN
Referred To: Not reported
Reported to Dept: 1991-08-12
CID: Not reported
Water Affected: Not reported
Spill Source: Unknown
Spill Notifier: Other
Cleanup Ceased: Not reported
Cleanup Meets Std: False
Last Inspection: Not reported
Recommended Penalty: False
UST Trust: False
Remediation Phase: 0
Date Entered In Computer: 1991-09-11
Spill Record Last Update: 2003-03-13
Spiller Name: Not reported
Spiller Company: Not reported
Spiller Address: Not reported
Spiller Company: 001
Contact Name: Not reported
DEC Memo: ""
Remarks: ""

All Materials:
Site ID: 290000
Operable Unit ID: 959318
Operable Unit: 01
Material ID: 420965
Material Code: 0066A
Material Name: unknown petroleum
Case No.: Not reported
Material FA: Petroleum
Quantity: -1.00
Units: L
Recovered: .00
Oxygenate: Not reported

GOWANUS CANAL (Continued) **S102141220**

Spill Number/Closed Date:	9111341 / 1992-02-03
Facility ID:	9111341
Facility Type:	ER
DER Facility ID:	278011
Site ID:	290001
DEC Region:	2
Spill Cause:	Unknown
Spill Class:	Not reported
SWIS:	2401
Spill Date:	1992-01-03
Investigator:	MCTIBBE
Referred To:	Not reported
Reported to Dept:	1992-02-03
CID:	Not reported
Water Affected:	GOWANUS CANAL
Spill Source:	Unknown
Spill Notifier:	Citizen
Cleanup Ceased:	1992-02-03
Cleanup Meets Std:	True
Last Inspection:	Not reported
Recommended Penalty:	False
UST Trust:	False
Remediation Phase:	0
Date Entered In Computer:	1992-02-10
Spill Record Last Update:	2004-09-30
Spiller Name:	Not reported
Spiller Company:	Not reported
Spiller Address:	Not reported
Spiller Company:	001
Contact Name:	Not reported
DEC Memo:	"Prior to Sept, 2004 data translation this spill Lead_DEC Field was TIBBE "
Remarks:	"REFER TO SPILL # 9111273"

All Materials:

Site ID:	290001
Operable Unit ID:	961467
Operable Unit:	01
Material ID:	416380
Material Code:	0064A
Material Name:	unknown material
Case No.:	Not reported
Material FA:	Other
Quantity:	-1.00
Units:	Not reported
Recovered:	.00
Oxygenate:	Not reported

CC1035 **DEL'S AUTO REPAIR** **NY LTANKS** **S103037408**
West **70 2ND ST/NEW UTRECHT AVE** **N/A**
< 1/8 **BROOKLYN, NY**
0.021 mi.
113 ft. **Site 1 of 4 in cluster CC**

Relative:
Higher

Actual:
33 ft.

LTANKS:

Spill Number/Closed Date:	9713407 / 2003-03-03
Facility ID:	9713407
Site ID:	319396
Spill Date:	1998-03-03
Spill Cause:	Tank Test Failure
Spill Source:	Commercial/Industrial
Spill Class:	B3
Cleanup Ceased:	Not reported
SWIS:	2401
Investigator:	TOMASELLO
Referred To:	Not reported
Reported to Dept:	1998-03-03
CID:	371
Water Affected:	Not reported
Spill Notifier:	Tank Tester
Last Inspection:	Not reported
Recommended Penalty:	False
Meets Standard:	False
UST Involvement:	True
Remediation Phase:	0
Date Entered In Computer:	1998-03-03
Spill Record Last Update:	2003-04-03
Spiller Name:	Not reported
Spiller Company:	DEL'S AUTO REPAIR
Spiller Address:	70 2ND ST/NEW UTRECHT AVE
Spiller County:	001
Spiller Contact:	Not reported
Spiller Phone:	Not reported
Spiller Extention:	Not reported
DEC Region:	2
DER Facility ID:	257321
DEC Memo:	""
Remarks:	"called in by calco to test tank - failed. no obvious spillage."

All TTF:

Facility ID:	9713407
Spill Number:	9713407
Spill Tank Test:	1545649
Site ID:	319396
Tank Number:	Not reported
Tank Size:	550
Material:	0009
EPA UST:	Not reported
UST:	Not reported
Cause:	Not reported
Source:	Not reported
Test Method:	03
Test Method 2:	Horner EZ Check I or II
Leak Rate:	.00
Gross Fail:	Not reported
Modified By:	Spills
Last Modified Date:	Not reported

DEL'S AUTO REPAIR (Continued) **S103037408**

All Materials:

Site ID:	319396
Operable Unit ID:	1059371
Operable Unit:	01
Material ID:	324425
Material Code:	0009
Material Name:	gasoline
Case No.:	Not reported
Material FA:	Petroleum
Quantity:	.00
Units:	G
Recovered:	.00
Oxygenate:	Not reported

CD1036 **LOT 1,TAXBLOCK 490** **NY E DESIGNATION** **S114559738**
West **27-02 1 STREET** **N/A**
< 1/8 **QUEENS, NY**
0.022 mi.
114 ft. **Site 1 of 17 in cluster CD**

Relative: **Higher**
Actual: **31 ft.**

E DESIGNATION:

Tax Lot(s):	1
Tax Block:	490
Borough Code:	Not reported
E-No:	E-309
Effective Date:	10/10/2013
Satisfaction Date:	Not reported
Ceqr Number:	09DCP084Q
Ulurp Number:	090484ZMQ
Zoning Map No:	9a
Description:	Air Quality - HVAC fuellimited to natural gas
Lot Remediation Date:	Not reported
Description:	Exhaust stack location limitations
Lot Remediation Date:	Not reported
Description:	Hazardous Materials* Phase I and Phase II Testing Protocol
Lot Remediation Date:	Not reported
Description:	Window Wall Attenuation & Alternate Ventilation
Lot Remediation Date:	Not reported

S1037 **375 BUTLER STREET SCHOOL -P-133** **ICIS** **1011451685**
ENE **375 BUTLER ST** **FINDS** **N/A**
< 1/8 **BROOKLYN, NY 11217** **ECHO**
0.022 mi.
115 ft. **Site 5 of 7 in cluster S**

Relative: **Higher**
Actual: **31 ft.**

ICIS:

Enforcement Action ID:	02-1994-0052
FRS ID:	110036017618
Action Name:	NEW YORK CITY SCHOOL CONSTRUCTION AUTHORITY
Facility Name:	NYC BD OF ED - PS 133
Facility Address:	375 BUTLER STREET

375 BUTLER STREET SCHOOL -P-133 (Continued) **1011451685**

BROOKLYN, NY 11217
Enforcement Action Type: Civil Judicial Action
Facility County: KINGS
Program System Acronym: ICIS
Enforcement Action Forum Desc: Judicial
EA Type Code: CIV
Facility SIC Code: 1795
Federal Facility ID: Not reported
Latitude in Decimal Degrees: 40.67972
Longitude in Decimal Degrees: -73.98056
Permit Type Desc: Not reported
Program System Acronym: 18530
Facility NAICS Code: Not reported
Tribal Land Code: Not reported

Facility Name: NYC BD OF ED - PS 133
Address: 375 BUTLER STREET
Tribal Indicator: N
Fed Facility: Not reported
NAIC Code: Not reported
SIC Code: 1795

FINDS:

Registry ID: 110060249468

Environmental Interest/Information System
FIS (New York - Facility Information System) is New York's Department of Environmental Conservation (DEC) information system for tracking environmental facility information found across the State.

Registry ID: 110036017618

Environmental Interest/Information System
ICIS (Integrated Compliance Information System) is the Integrated Compliance Information System and provides a database that, when complete, will contain integrated Enforcement and Compliance information across most of EPA's programs. The vision for ICIS is to replace EPA's independent databases that contain Enforcement data with a single repository for that information. Currently, ICIS contains all Federal Administrative and Judicial enforcement actions. This information is maintained in ICIS by EPA in the Regional offices and it Headquarters. A future release of ICIS will replace the Permit Compliance System (PCS) which supports the NPDES and will integrate that information with Federal actions already in the system. ICIS also has the capability to track other activities occurring in the Region that support Compliance and Enforcement programs. These include; Incident Tracking, Compliance Assistance, and Compliance Monitoring.

Click this hyperlink while viewing on your computer to access additional FINDS: detail in the EDR Site Report.

ECHO:
Envid: 1011451685

375 BUTLER STREET SCHOOL -P-133 (Continued) **1011451685**

Registry ID: 110036017618
DFR URL: http://echo.epa.gov/detailed-facility-report?fid=110036017618

S1038 **P.S. 133** **NY AST** **A100157708**
ENE **375 BUTLER STREET** **N/A**
< 1/8 **BROOKLYN, NY 11217**
0.022 mi.
115 ft. **Site 6 of 7 in cluster S**

Relative:
Higher

Actual:
31 ft.

AST:
Region: STATE
DEC Region: 2
Site Status: Inactive
Facility Id: 2-604210
Program Type: PBS
UTM X: 586167.76452
UTM Y: 4503684.52595
Expiration Date: N/A
Site Type: School

Affiliation Records:
Site Id: 26090
Affiliation Type: Facility Owner
Company Name: NYC DEPARTMENT OF EDUCATION
Contact Type: MANAGER, FUEL DIVISION
Contact Name: JAMES A. MERLO
Address1: 44-36 VERNON BLVD.
Address2: Not reported
City: LONG ISLAND CITY
State: NY
Zip Code: 11101
Country Code: 001
Phone: (718) 349-5738
EMail: Not reported
Fax Number: Not reported
Modified By: DXLIVING
Date Last Modified: 2007-04-04

Site Id: 26090
Affiliation Type: Mail Contact
Company Name: NYC DEPARTMENT OF EDUCATION
Contact Type: Not reported
Contact Name: JAMES A. MERLO
Address1: FIELD OPERATIONS-FUEL DIVISION
Address2: 44-36 VERNON BLVD.
City: LONG ISLAND CITY
State: NY
Zip Code: 11101
Country Code: 001
Phone: (718) 349-5738
EMail: JMERLO@SCHOOLS.NYC.GOV
Fax Number: Not reported
Modified By: DXLIVING
Date Last Modified: 2007-01-03

Site Id: 26090
Affiliation Type: Facility Operator
Company Name: P.S. 133

P.S. 133 (Continued) **A100157708**

Contact Type:	Not reported
Contact Name:	PLANT OPERATION
Address1:	Not reported
Address2:	Not reported
City:	Not reported
State:	NN
Zip Code:	Not reported
Country Code:	001
Phone:	(718) 349-5400
EMail:	Not reported
Fax Number:	Not reported
Modified By:	TRANSLAT
Date Last Modified:	2004-03-04

Site Id:	26090
Affiliation Type:	Emergency Contact
Company Name:	NYC DEPARMENT OF EDUCATION
Contact Type:	Not reported
Contact Name:	SCHOOL SAFETY
Address1:	Not reported
Address2:	Not reported
City:	Not reported
State:	NN
Zip Code:	Not reported
Country Code:	999
Phone:	(718) 935-3300
EMail:	Not reported
Fax Number:	Not reported
Modified By:	NRLOMBAR
Date Last Modified:	2011-06-24

Tank Info:

Tank Number:	001
Tank Id:	57438
Material Code:	0001
Common Name of Substance:	#2 Fuel Oil (On-Site Consumption)

Equipment Records:

C02 - Pipe Location - Underground/On-ground
J02 - Dispenser - Suction Dispenser
L00 - Piping Leak Detection - None
A00 - Tank Internal Protection - None
B01 - Tank External Protection - Painted/Asphalt Coating
D01 - Pipe Type - Steel/Carbon Steel/Iron
F01 - Pipe External Protection - Painted/Asphalt Coating
K00 - Spill Prevention - None
G02 - Tank Secondary Containment - Vault (w/access)
I05 - Overfill - Vent Whistle
E00 - Piping Secondary Containment - None
H00 - Tank Leak Detection - None
I02 - Overfill - High Level Alarm

Tank Location:	Aboveground - on saddles, legs, racks, etc.... Tank bottom is elevated above grade or tank pad, allowing visual inspection.
Tank Type:	Steel/Carbon Steel/Iron
Tank Status:	Closed - Removed

P.S. 133 (Continued) **A100157708**

Pipe Model:	Not reported
Install Date:	09/01/1999
Capacity Gallons:	4000
Tightness Test Method:	NN
Date Test:	Not reported
Next Test Date:	Not reported
Date Tank Closed:	04/30/2010
Register:	True
Modified By:	NRLOMBAR
Last Modified:	04/14/2017
Material Name:	#2 fuel oil (on-site consumption)

Tank Number:	001
Tank Id:	56981
Material Code:	0001
Common Name of Substance:	#2 Fuel Oil (On-Site Consumption)

Equipment Records:

F05 - Pipe External Protection - Jacketed
C01 - Pipe Location - Aboveground
J02 - Dispenser - Suction Dispenser
F04 - Pipe External Protection - Fiberglass
G03 - Tank Secondary Containment - Vault (w/o access)
I02 - Overfill - High Level Alarm
D01 - Pipe Type - Steel/Carbon Steel/Iron
A00 - Tank Internal Protection - None
B01 - Tank External Protection - Painted/Asphalt Coating
H99 - Tank Leak Detection - Other

Tank Location:	Aboveground - on saddles, legs, racks, etc.... Tank bottom is elevated above grade or tank pad, allowing visual inspection.
Tank Type:	Steel/Carbon Steel/Iron
Tank Status:	Tank Converted to Non-Regulated Use
Pipe Model:	Not reported
Install Date:	01/01/1999
Capacity Gallons:	4000
Tightness Test Method:	NN
Date Test:	Not reported
Next Test Date:	Not reported
Date Tank Closed:	07/28/2000
Register:	True
Modified By:	TRANSLAT
Last Modified:	04/14/2017
Material Name:	#2 fuel oil (on-site consumption)

Affiliation Records:

Site Id:	26228
Affiliation Type:	Facility Owner
Company Name:	NYC DEPARTMENT OF EDUCATION
Contact Type:	Not reported
Contact Name:	Not reported
Address1:	44-36 VERNON BOULEVARD
Address2:	Not reported
City:	LONG ISLAND CITY
State:	NY
Zip Code:	11101

P.S. 133 (Continued) **A100157708**

Country Code:	001
Phone:	(718) 412-8454
EMail:	Not reported
Fax Number:	Not reported
Modified By:	NRLOMBAR
Date Last Modified:	2010-06-24
Site Id:	26228
Affiliation Type:	Mail Contact
Company Name:	NYC DEPARTMENT OF EDUCATION
Contact Type:	Not reported
Contact Name:	RAYMOND CORREA
Address1:	FIELD OPERATIONS-FUEL DIVISION
Address2:	44-36 VERNON BOULEVARD
City:	LONG ISLAND CITY
State:	NY
Zip Code:	11101
Country Code:	001
Phone:	(718) 349-5738
EMail:	RCORREA5@SCHOOLS.NYC.GOV
Fax Number:	Not reported
Modified By:	NRLOMBAR
Date Last Modified:	2015-06-03
Site Id:	26228
Affiliation Type:	Facility Operator
Company Name:	PUBLIC SCHOOL 133 - BROOKLYN (K133)
Contact Type:	Not reported
Contact Name:	PLANT OPERATIONS
Address1:	Not reported
Address2:	Not reported
City:	Not reported
State:	NN
Zip Code:	Not reported
Country Code:	001
Phone:	(718) 349-5400
EMail:	Not reported
Fax Number:	Not reported
Modified By:	KXTANG
Date Last Modified:	2005-01-26
Site Id:	26228
Affiliation Type:	Emergency Contact
Company Name:	NYC DEPARTMENT OF EDUCATION
Contact Type:	Not reported
Contact Name:	SCHOOL SAFETY
Address1:	Not reported
Address2:	Not reported
City:	Not reported
State:	NN
Zip Code:	Not reported
Country Code:	999
Phone:	(718) 935-3300
EMail:	Not reported
Fax Number:	Not reported
Modified By:	NRLOMBAR
Date Last Modified:	2012-02-07

P.S. 133 (Continued) **A100157708**

Tank Info:

Tank Number:	001
Tank Id:	57438
Material Code:	0001
Common Name of Substance:	#2 Fuel Oil (On-Site Consumption)

Equipment Records:

C02 - Pipe Location - Underground/On-ground
J02 - Dispenser - Suction Dispenser
L00 - Piping Leak Detection - None
A00 - Tank Internal Protection - None
B01 - Tank External Protection - Painted/Asphalt Coating
D01 - Pipe Type - Steel/Carbon Steel/Iron
F01 - Pipe External Protection - Painted/Asphalt Coating
K00 - Spill Prevention - None
G02 - Tank Secondary Containment - Vault (w/access)
I05 - Overfill - Vent Whistle
E00 - Piping Secondary Containment - None
H00 - Tank Leak Detection - None
I02 - Overfill - High Level Alarm

Tank Location:	Aboveground - on saddles, legs, racks, etc.... Tank bottom is elevated above grade or tank pad, allowing visual inspection.
Tank Type:	Steel/Carbon Steel/Iron
Tank Status:	Closed - Removed
Pipe Model:	Not reported
Install Date:	09/01/1999
Capacity Gallons:	4000
Tightness Test Method:	NN
Date Test:	Not reported
Next Test Date:	Not reported
Date Tank Closed:	04/30/2010
Register:	True
Modified By:	NRLOMBAR
Last Modified:	04/14/2017
Material Name:	#2 fuel oil (on-site consumption)

Tank Number:	001
Tank Id:	56981
Material Code:	0001
Common Name of Substance:	#2 Fuel Oil (On-Site Consumption)

Equipment Records:

F05 - Pipe External Protection - Jacketed
C01 - Pipe Location - Aboveground
J02 - Dispenser - Suction Dispenser
F04 - Pipe External Protection - Fiberglass
G03 - Tank Secondary Containment - Vault (w/o access)
I02 - Overfill - High Level Alarm
D01 - Pipe Type - Steel/Carbon Steel/Iron
A00 - Tank Internal Protection - None
B01 - Tank External Protection - Painted/Asphalt Coating
H99 - Tank Leak Detection - Other

Tank Location:	Aboveground - on saddles, legs, racks, etc.... Tank bottom is elevated above grade or tank pad, allowing visual inspection.

P.S. 133 (Continued) **A100157708**

Tank Type:	Steel/Carbon Steel/Iron
Tank Status:	Tank Converted to Non-Regulated Use
Pipe Model:	Not reported
Install Date:	01/01/1999
Capacity Gallons:	4000
Tightness Test Method:	NN
Date Test:	Not reported
Next Test Date:	Not reported
Date Tank Closed:	07/28/2000
Register:	True
Modified By:	TRANSLAT
Last Modified:	04/14/2017
Material Name:	#2 fuel oil (on-site consumption)

S1039 **FUTURE PS 133K** **NY Spills** **S110488354**
ENE **375 BUTLER ST** **N/A**
< 1/8 **BROOKLYN, NY**
0.022 mi.
115 ft. **Site 7 of 7 in cluster S**

Relative: **Higher**
Actual: **31 ft.**

SPILLS:

Spill Number/Closed Date:	1005414 / 2010-09-30
Facility ID:	1005414
Facility Type:	ER
DER Facility ID:	393720
Site ID:	438729
DEC Region:	2
Spill Cause:	Equipment Failure
Spill Class:	C4
SWIS:	2401
Spill Date:	2010-08-13
Investigator:	hrpatel
Referred To:	Not reported
Reported to Dept:	2010-08-13
CID:	Not reported
Water Affected:	Not reported
Spill Source:	Commercial/Industrial
Spill Notifier:	Other
Cleanup Ceased:	Not reported
Cleanup Meets Std:	False
Last Inspection:	Not reported
Recommended Penalty:	False
UST Trust:	False
Remediation Phase:	0
Date Entered In Computer:	2010-08-13
Spill Record Last Update:	2010-09-30
Spiller Name:	CHARLES GOUDER
Spiller Company:	NYC SCHOOL CONSTRUCTION AUTHORITY
Spiller Address:	375 BUTLER ST
Spiller Company:	999
Contact Name:	CHARLES GOUDER
DEC Memo:	"8/13/10 - Raphael Ketani. Oil contaminated soil was discovered digging at the site. It was called in by Charles Gouder of TRC (212) 221-7822. I spoke to Mr. Gouder. He said that they were digging below the level of a former foundation to a previous building. They were at 10 to 15 feet below grade when they discovered the contamination. The affected area is about 25 feet square. All of the contaminated soil will be excavated. The site will become PS 133K. The site address is

FUTURE PS 133K (Continued) **S110488354**

375 Butler Street in Brooklyn. The contact information is: Lee Gutterman, Deputy Director IEH NYC School Construction Authority 30-30 Thompson Avenue LIC, NY 11101 A CSL was sent out to Ms. Gutterman. 08/24/10-Hiralkumar Patel. 2:31 PM:- received call from Lindsey McCabe from TRC. she mentioned that two endpoint samples were collected and found only Toluene in only one sample. she requested approval for excavation backfilling. asked her to send lab data, site plan with sampling location and brief description of project. 08/25/10-Hiralkumar Patel. 12:46 PM:- received email from Dave Glass from TRC. Dave mentioned that during excavation for new school foundation, petroleum contaminated soil was identified in two areas in the vicinity of grid boxes S9 and S16 and in the vicinity of grid box S18. they have removed contamianted soils from area of grid boxes S9 and S16. access to grid box S18 is currently restricted by stockpiled soil and will be excavated at a later date (anticipated 08/30/10). the area of excavation in grid boxes S9/S16 was approx. 14 ft by 16 ft and 13 to 17 ft bg. following excavation, no evidence of contamination remained in boxes S9/S16. two endpoint bottom samples were collected from grid boxes S9/S16 area at 17 ft depth. sidewall samples were not collected because adjacent soils had been or will be removed from the surrounding area as part of ongoing construction. Dave requested approval to backfill excavation in grid boxes S9/S16 to continue excavation in other areas. Dave mentioned that he will submit final report by end of 09/13/10. David S. Glass TRC Ph. (212) 221-7822 ext. 112 (516) 330-2671 (C) Fax (212) 221-7840 email: dglass@trcsolutions.com 4:15 PM:- sent email to Dave approving excavation backfilling in area of grid boxes S9/S16.
08/30/10-Hiralkumar Patel. 3:58 PM:- received call from Charles from TRC. they backfilled excavation in grid boxes S9/S16 and excavated area in grid box S18. found contamination to water table. excavation measured 25 ft long by 17 ft wide and 23 ft deep where groundwater was found. Charles mentioned that no sheen was observed on water in excavation. asked Charles to check soil below water table (by removing one or two more buckets under water level) for any contamination. Charles mentioned that three of the sidewalls looks clean, but the southwest sidewall, which is along 4th ave, still has some odor in it, but they can't dig more as area close to 4th ave. Charles will collect four sidewall soil samples and one bottom groundwater sample. informed Charles that excavation should be backfilled immediately after collection of endpoint samples, if it is not safe to leave open. Charles will submit endpoint sample results once available. also submit a remedial action plan, if any contamination found in endpoint samples. 09/08/10-Hiralkumar Patel. 2:41 PM:- received email from Charles including results of endpoint soil and groundwater samples from excavation of grid S18. James mentioned that petroleum impacted soil was found in an area of approximately 17 by 25 and was removed to the approximate elevation of the water table (23 bgs). on August 31, 2010, TRC collected four (4) sidewall soil samples and one (1) groundwater sample from the bottom of the excavation. no VOC contamination found in soil or groundwater sample. found some minor SVOC contamination in soil sample from south sidewall only. Charles will submit complete closure report by 09/30/10. 09/30/10-Hiralkumar Patel. 10:50 AM:- received email from Charles including spill closure report. based on available information, case closed."

Remarks: "Contaminated soil during excavation."

FUTURE PS 133K (Continued) **S110488354**

All Materials:
Site ID: 438729
Operable Unit ID: 1189379
Operable Unit: 01
Material ID: 2184334
Material Code: 0066A
Material Name: unknown petroleum
Case No.: Not reported
Material FA: Petroleum
Quantity: Not reported
Units: G
Recovered: Not reported
Oxygenate: Not reported

BZ1040 **225 13TH STREET** **NY AST** **U003392600**
SSW **225 13TH ST** **N/A**
< 1/8 **BROOKLYN, NY 11215**
0.022 mi.
115 ft. **Site 2 of 6 in cluster BZ**

Relative:
Higher

Actual:
55 ft.

AST:
Region: STATE
DEC Region: 2
Site Status: Active
Facility Id: 2-200808
Program Type: PBS
UTM X: 585388.48738
UTM Y: 4502347.92620
Expiration Date: 05/21/2023
Site Type: Apartment Building/Office Building

Affiliation Records:
Site Id: 6785
Affiliation Type: Mail Contact
Company Name: C/O 225 13TH STREET
Contact Type: Not reported
Contact Name: FSR - COMPLIANCE DEPARTMENT
Address1: 622 THIRD AVENUE
Address2: 14TH FLOOR
City: NEW YORK
State: NY
Zip Code: 10017
Country Code: 001
Phone: (212) 634-8900
EMail: COMPLIANCE.NY@FSRESIDENTIAL.COM
Fax Number: Not reported
Modified By: MFLEONAR
Date Last Modified: 2018-03-28

Site Id: 6785
Affiliation Type: Facility Operator
Company Name: 225 13TH STREET
Contact Type: Not reported
Contact Name: JAI SINGH
Address1: Not reported
Address2: Not reported
City: Not reported

225 13TH STREET (Continued) **U003392600**

State:	NN
Zip Code:	Not reported
Country Code:	001
Phone:	(917) 612-6207
EMail:	Not reported
Fax Number:	Not reported
Modified By:	MFLEONAR
Date Last Modified:	2018-03-28

Site Id:	6785
Affiliation Type:	Emergency Contact
Company Name:	225 13TH ST, LLC.
Contact Type:	Not reported
Contact Name:	ERI YOSKOWITZ
Address1:	Not reported
Address2:	Not reported
City:	Not reported
State:	NN
Zip Code:	Not reported
Country Code:	999
Phone:	(212) 634-8900
EMail:	Not reported
Fax Number:	Not reported
Modified By:	MFLEONAR
Date Last Modified:	2018-03-28

Site Id:	6785
Affiliation Type:	Facility Owner
Company Name:	225 13TH ST, LLC.
Contact Type:	DIRECTOR OF COMPLIANCE
Contact Name:	STEPHANIE CARDELLO
Address1:	225 13TH STREET
Address2:	Not reported
City:	BROOKLYN
State:	NY
Zip Code:	11215
Country Code:	001
Phone:	(212) 634-8900
EMail:	Not reported
Fax Number:	Not reported
Modified By:	MFLEONAR
Date Last Modified:	2018-03-28

Tank Info:

Tank Number:	200808
Tank Id:	24931
Material Code:	0001
Common Name of Substance:	#2 Fuel Oil (On-Site Consumption)

Equipment Records:

C01 - Pipe Location - Aboveground
J02 - Dispenser - Suction Dispenser
L00 - Piping Leak Detection - None
E00 - Piping Secondary Containment - None
H00 - Tank Leak Detection - None

225 13TH STREET (Continued) **U003392600**

A00 - Tank Internal Protection - None
D01 - Pipe Type - Steel/Carbon Steel/Iron
F01 - Pipe External Protection - Painted/Asphalt Coating
I01 - Overfill - Float Vent Valve
K00 - Spill Prevention - None
B05 - Tank External Protection - Jacketed
G07 - Tank Secondary Containment - Excavation Liner

Tank Location:	Aboveground - contact with soil.... Tank bottom rests on soil, allowing no visual inspection.
Tank Type:	Steel/Carbon Steel/Iron
Tank Status:	In Service
Pipe Model:	Not reported
Install Date:	08/01/1964
Capacity Gallons:	4000
Tightness Test Method:	-
Date Test:	Not reported
Next Test Date:	Not reported
Date Tank Closed:	Not reported
Register:	True
Modified By:	MFLEONAR
Last Modified:	03/28/2018
Material Name:	#2 fuel oil (on-site consumption)

BX1041 **LOT 55,TAXBLOCK 1040** **NY E DESIGNATION** **S108075320**
SSW **131 15 STREET** **N/A**
< 1/8 **BROOKLYN, NY**
0.023 mi.
119 ft. **Site 2 of 8 in cluster BX**

Relative: **Higher**
Actual: **39 ft.**

E DESIGNATION:

Tax Lot(s):	55
Tax Block:	1040
Borough Code:	Not reported
E-No:	E-113
Effective Date:	4/30/2003
Satisfaction Date:	Not reported
Ceqr Number:	03DCP030K
Ulurp Number:	030194(A)ZMK
Zoning Map No:	16b,16c
Description:	Underground Gasoline Storage Tanks* Testing Protocol.
Lot Remediation Date:	Not reported

CE1042 **CON EDISON** **NY MANIFEST** **S118463822**
East **363-365 DOUGLAS ST** **N/A**
< 1/8 **BROOKLYN, NY**
0.023 mi.
120 ft. **Site 1 of 4 in cluster CE**

Relative: **Higher**
Actual: **30 ft.**

NY MANIFEST:

Country:	USA
EPA ID:	NYP004857579
Facility Status:	Not reported
Location Address 1:	363-365 DOUGLAS ST
Code:	BP
Location Address 2:	SB 13613

CON EDISON (Continued) **S118463822**

Total Tanks:	Not reported
Location City:	BROOKLYN
Location State:	NY
Location Zip:	Not reported
Location Zip 4:	Not reported

NY MANIFEST:

EPAID:	NYP004857579
Mailing Name:	CON EDISON
Mailing Contact:	DENNIS HUACON
Mailing Address 1:	4 IRVING PL 15TH FL
Mailing Address 2:	Not reported
Mailing City:	NEW YORK
Mailing State:	NY
Mailing Zip:	10003
Mailing Zip 4:	Not reported
Mailing Country:	USA
Mailing Phone:	2124603770

NY MANIFEST:

Document ID:	Not reported
Manifest Status:	Not reported
seq:	Not reported
Year:	2015
Trans1 State ID:	NJ0000027193
Trans2 State ID:	Not reported
Generator Ship Date:	10/21/2015
Trans1 Recv Date:	10/21/2015
Trans2 Recv Date:	Not reported
TSD Site Recv Date:	10/23/2015
Part A Recv Date:	Not reported
Part B Recv Date:	Not reported
Generator EPA ID:	NYP004857579
Trans1 EPA ID:	Not reported
Trans2 EPA ID:	Not reported
TSDF ID 1:	NJD002200046
TSDF ID 2:	Not reported
Manifest Tracking Number:	014086110JJK
Import Indicator:	N
Export Indicator:	N
Discr Quantity Indicator:	N
Discr Type Indicator:	N
Discr Residue Indicator:	N
Discr Partial Reject Indicator:	N
Discr Full Reject Indicator:	N
Manifest Ref Number:	Not reported
Alt Facility RCRA ID:	Not reported
Alt Facility Sign Date:	Not reported
MGMT Method Type Code:	H110
Waste Code:	Not reported
Waste Code:	Not reported
Waste Code:	Not reported
Waste Code:	Not reported
Waste Code:	Not reported
Waste Code:	Not reported
Quantity:	1000
Units:	P - Pounds

CON EDISON (Continued) **S118463822**

Number of Containers:	1
Container Type:	TT - Cargo tank, tank trucks
Handling Method:	T Chemical, physical, or biological treatment.
Specific Gravity:	1
Waste Code:	D008
Waste Code 1_2:	Not reported
Waste Code 1_3:	Not reported
Waste Code 1_4:	Not reported
Waste Code 1_5:	Not reported
Waste Code 1_6:	Not reported

Click this hyperlink while viewing on your computer to access
-1 additional NY MANIFEST: record(s) in the EDR Site Report.

B1043 **BROOKLYN HIGH SCHOOL OF THE ARTS** **RCRA-CESQG** **1011863413**
NE **345 DEAN ST** **NYN008020109**
< 1/8 **BROOKLYN, NY 11217**
0.023 mi.
121 ft. **Site 18 of 23 in cluster B**

Relative: RCRA-CESQG:
Higher

Actual: Date form received by agency: 05/08/2008
37 ft.

Facility name:	BROOKLYN HIGH SCHOOL OF THE ARTS
Facility address:	345 DEAN ST BROOKLYN, NY 11217
EPA ID:	NYN008020109
Mailing address:	DEAN ST BROOKLYN, NY 11217
Contact:	LLAIRD N O'NEIL
Contact address:	DEAN ST BROOKLYN, NY 11217
Contact country:	US
Contact telephone:	718-855-2412
Contact email:	Not reported
EPA Region:	02
Land type:	Facility is not located on Indian land. Additional information is not known.
Classification:	Conditionally Exempt Small Quantity Generator
Description:	Handler: generates 100 kg or less of hazardous waste per calendar month, and accumulates 1000 kg or less of hazardous waste at any time; or generates 1 kg or less of acutely hazardous waste per calendar month, and accumulates at any time: 1 kg or less of acutely hazardous waste; or 100 kg or less of any residue or contaminated soil, waste or other debris resulting from the cleanup of a spill, into or on any land or water, of acutely hazardous waste; or generates 100 kg or less of any residue or contaminated soil, waste or other debris resulting from the cleanup of a spill, into or on any land or water, of acutely hazardous waste during any calendar month, and accumulates at any time: 1 kg or less of acutely hazardous waste; or 100 kg or less of any residue or contaminated soil, waste or other debris resulting from the cleanup of a spill, into or on any land or water, of acutely hazardous waste

Handler Activities Summary:

U.S. importer of hazardous waste:	No
Mixed waste (haz. and radioactive):	No
Recycler of hazardous waste:	No

BROOKLYN HIGH SCHOOL OF THE ARTS (Continued) **1011863413**

Transporter of hazardous waste:	No
Treater, storer or disposer of HW:	No
Underground injection activity:	No
On-site burner exemption:	No
Furnace exemption:	No
Used oil fuel burner:	No
Used oil processor:	No
User oil refiner:	No
Used oil fuel marketer to burner:	No
Used oil Specification marketer:	No
Used oil transfer facility:	No
Used oil transporter:	No

Violation Status: No violations found

Evaluation Action Summary:

Evaluation date:	05/08/2008
Evaluation:	COMPLIANCE EVALUATION INSPECTION ON-SITE
Area of violation:	Not reported
Date achieved compliance:	Not reported
Evaluation lead agency:	EPA

B1044 **PUBLIC SCHOOL 655K** **RCRA-LQG** **1001818209**
NE **345 DEAN ST** **NYR000077164**
< 1/8 **BROOKLYN, NY 11217**
0.023 mi.
121 ft. **Site 19 of 23 in cluster B**

Relative:
Higher

Actual:
37 ft.

RCRA-LQG:

Date form received by agency:	02/17/2012
Facility name:	PUBLIC SCHOOL 655K
Facility address:	345 DEAN ST BROOKLYN, NY 11217
EPA ID:	NYR000077164
Mailing address:	THOMSON AVE LONG ISLAND CITY, NY 11101
Contact:	ALEXANDER LEMPERT
Contact address:	THOMSON AVE LONG ISLAND CITY, NY 11101
Contact country:	US
Contact telephone:	718-472-8501
Contact email:	ALEMPERT@NYCSCA.ORG
EPA Region:	02
Classification:	Large Quantity Generator
Description:	Handler: generates 1,000 kg or more of hazardous waste during any calendar month; or generates more than 1 kg of acutely hazardous waste during any calendar month; or generates more than 100 kg of any residue or contaminated soil, waste or other debris resulting from the cleanup of a spill, into or on any land or water, of acutely hazardous waste during any calendar month; or generates 1 kg or less of acutely hazardous waste during any calendar month, and accumulates more than 1 kg of acutely hazardous waste at any time; or generates 100 kg or less of any residue or contaminated soil, waste or other debris resulting from the cleanup of a spill, into or on any land or water, of acutely hazardous waste during any calendar month, and accumulates more than 100 kg of that material at any time

PUBLIC SCHOOL 655K (Continued) **1001818209**

Owner/Operator Summary:

Owner/operator name:	NYC DEPT OF ED
Owner/operator address:	VERNON BLVD
	LONG ISLAND CITY, NY 11101
Owner/operator country:	US
Owner/operator telephone:	Not reported
Owner/operator email:	Not reported
Owner/operator fax:	Not reported
Owner/operator extension:	Not reported
Legal status:	Municipal
Owner/Operator Type:	Owner
Owner/Op start date:	01/01/1930
Owner/Op end date:	Not reported

Owner/operator name:	NYC BD OF ED
Owner/operator address:	28-11 QUEENS PLZ N
	LONG ISLAND CITY, NY 11101
Owner/operator country:	Not reported
Owner/operator telephone:	718-391-6475
Owner/operator email:	Not reported
Owner/operator fax:	Not reported
Owner/operator extension:	Not reported
Legal status:	Municipal
Owner/Operator Type:	Owner
Owner/Op start date:	Not reported
Owner/Op end date:	Not reported

Owner/operator name:	NYC DEPT OF ED
Owner/operator address:	Not reported
	Not reported
Owner/operator country:	Not reported
Owner/operator telephone:	Not reported
Owner/operator email:	Not reported
Owner/operator fax:	Not reported
Owner/operator extension:	Not reported
Legal status:	Municipal
Owner/Operator Type:	Operator
Owner/Op start date:	01/01/1930
Owner/Op end date:	Not reported

Handler Activities Summary:

U.S. importer of hazardous waste:	No
Mixed waste (haz. and radioactive):	No
Recycler of hazardous waste:	No
Transporter of hazardous waste:	No
Treater, storer or disposer of HW:	No
Underground injection activity:	No
On-site burner exemption:	No
Furnace exemption:	No
Used oil fuel burner:	No
Used oil processor:	No
User oil refiner:	No
Used oil fuel marketer to burner:	No
Used oil Specification marketer:	No
Used oil transfer facility:	No
Used oil transporter:	No

PUBLIC SCHOOL 655K (Continued) **1001818209**

. Waste code: B007
. Waste name: B007

Historical Generators:
Date form received by agency: 01/01/2007
Site name: NYC BD OF ED - SARA JANE HIGH SCHOOL
Classification: Not a generator, verified

Date form received by agency: 01/01/2006
Site name: NYC BD OF ED - SARA JANE HIGH SCHOOL
Classification: Not a generator, verified

Date form received by agency: 10/04/1999
Site name: NYC BD OF ED - SARA JANE HIGH SCHOOL
Classification: Small Quantity Generator

. Waste code: D000
. Waste name: Not Defined

. Waste code: D008
. Waste name: LEAD

Violation Status: No violations found

B1045 **BROOKLYN HIGH SCHOOL OF THE ARTS** **NY MANIFEST** **S121966809**
NE **345 DEAN ST** **N/A**
< 1/8 **BROOKLYN, NY 11217**
0.023 mi.
121 ft. **Site 20 of 23 in cluster B**

Relative:
Higher

Actual:
37 ft.

NY MANIFEST:
Country: USA
EPA ID: NYN008020109
Facility Status: Not reported
Location Address 1: 345 DEAN ST
Code: BP
Location Address 2: Not reported
Total Tanks: Not reported
Location City: BROOKLYN
Location State: NY
Location Zip: 11217
Location Zip 4: Not reported

NY MANIFEST:
EPAID: NYN008020109
Mailing Name: BROOKLYN HIGH SCHOOL OF THE ARTS
Mailing Contact: BROOKLYN HIGH SCHOOL OF THE ARTS
Mailing Address 1: 345 DEAN ST
Mailing Address 2: Not reported
Mailing City: BROOKLYN
Mailing State: NY
Mailing Zip: 11217
Mailing Zip 4: Not reported
Mailing Country: USA
Mailing Phone: 6317777797

NY MANIFEST:
Document ID: Not reported

BROOKLYN HIGH SCHOOL OF THE ARTS (Continued) **S121966809**

Manifest Status:	Not reported
seq:	Not reported
Year:	2016
Trans1 State ID:	NJD080631369
Trans2 State ID:	NJD054126164
Generator Ship Date:	02/18/2016
Trans1 Recv Date:	02/18/2016
Trans2 Recv Date:	02/23/2016
TSD Site Recv Date:	02/23/2016
Part A Recv Date:	Not reported
Part B Recv Date:	Not reported
Generator EPA ID:	NYN008020109
Trans1 EPA ID:	Not reported
Trans2 EPA ID:	Not reported
TSDF ID 1:	MAC300017498
TSDF ID 2:	Not reported
Manifest Tracking Number:	000977059VES
Import Indicator:	N
Export Indicator:	N
Discr Quantity Indicator:	N
Discr Type Indicator:	N
Discr Residue Indicator:	N
Discr Partial Reject Indicator:	N
Discr Full Reject Indicator:	N
Manifest Ref Number:	Not reported
Alt Facility RCRA ID:	Not reported
Alt Facility Sign Date:	Not reported
MGMT Method Type Code:	H039
Waste Code:	Not reported
Waste Code:	Not reported
Waste Code:	Not reported
Waste Code:	Not reported
Waste Code:	Not reported
Waste Code:	Not reported
Quantity:	272
Units:	K - Kilograms (2.2 pounds)
Number of Containers:	1
Container Type:	DM - Metal drums, barrels
Handling Method:	R Material recovery of more than 75 percent of the total material.
Specific Gravity:	1
Waste Code:	B004
Waste Code 1_2:	Not reported
Waste Code 1_3:	Not reported
Waste Code 1_4:	Not reported
Waste Code 1_5:	Not reported
Waste Code 1_6:	Not reported

Click this hyperlink while viewing on your computer to access
-1 additional NY MANIFEST: record(s) in the EDR Site Report.

B1046
NE
< 1/8
0.023 mi.
121 ft.

BROOKLYN HIGH SCHOOL FOR THE ARTS
345 DEAN STREET
BROOKLYN, NY 11217

Site 21 of 23 in cluster B

FINDS **1011451315**
ECHO **N/A**

Relative: Higher

Actual: 37 ft.

FINDS:

Registry ID: 110036048880

Environmental Interest/Information System

RCRAInfo is a national information system that supports the Resource Conservation and Recovery Act (RCRA) program through the tracking of events and activities related to facilities that generate, transport, and treat, store, or dispose of hazardous waste. RCRAInfo allows RCRA program staff to track the notification, permit, compliance, and corrective action activities required under RCRA.

ICIS (Integrated Compliance Information System) is the Integrated Compliance Information System and provides a database that, when complete, will contain integrated Enforcement and Compliance information across most of EPA's programs. The vision for ICIS is to replace EPA's independent databases that contain Enforcement data with a single repository for that information. Currently, ICIS contains all Federal Administrative and Judicial enforcement actions. This information is maintained in ICIS by EPA in the Regional offices and it Headquarters. A future release of ICIS will replace the Permit Compliance System (PCS) which supports the NPDES and will integrate that information with Federal actions already in the system. ICIS also has the capability to track other activities occurring in the Region that support Compliance and Enforcement programs. These include; Incident Tracking, Compliance Assistance, and Compliance Monitoring.

Click this hyperlink while viewing on your computer to access additional FINDS: detail in the EDR Site Report.

ECHO:

Envid: 1011451315
Registry ID: 110036048880
DFR URL: http://echo.epa.gov/detailed-facility-report?fid=110036048880

B1047
NE
< 1/8
0.023 mi.
121 ft.

PUBLIC SCHOOL 655K
345 DEAN ST
BROOKLYN, NY 11217

Site 22 of 23 in cluster B

FINDS **1016059047**
ECHO **N/A**

Relative: Higher

Actual: 37 ft.

FINDS:

Registry ID: 110008109803

Environmental Interest/Information System

RCRAInfo is a national information system that supports the Resource Conservation and Recovery Act (RCRA) program through the tracking of events and activities related to facilities that generate, transport, and treat, store, or dispose of hazardous waste. RCRAInfo allows RCRA program staff to track the notification, permit, compliance, and corrective action activities required under RCRA.

PUBLIC SCHOOL 655K (Continued) **1016059047**

HAZARDOUS WASTE BIENNIAL REPORTER

Click this hyperlink while viewing on your computer to access additional FINDS: detail in the EDR Site Report.

ECHO:

Envid:	1016059047
Registry ID:	110008109803
DFR URL:	http://echo.epa.gov/detailed-facility-report?fid=110008109803

B1048 **BKLYN HS OF THE ARTS (OLD S J HL BROOKLYN(K655)** **NY AST** **A100178501**
NE **345 DEAN STREET** **N/A**
< 1/8 **BROOKLYN, NY 11217**
0.023 mi.
121 ft. **Site 23 of 23 in cluster B**

Relative:
Higher

Actual:
37 ft.

AST:

Region:	STATE
DEC Region:	2
Site Status:	Active
Facility Id:	2-606324
Program Type:	PBS
UTM X:	586154.55452
UTM Y:	4504151.62890
Expiration Date:	07/12/2021
Site Type:	School

Affiliation Records:

Site Id:	28187
Affiliation Type:	Facility Owner
Company Name:	NYC DEPARTMENT OF EDUCATION
Contact Type:	MANAGER, FUEL DIVISION
Contact Name:	MUNENDRA SHARMA
Address1:	44-36 VERNON BLVD.
Address2:	Not reported
City:	LONG ISLAND CITY
State:	NY
Zip Code:	11101
Country Code:	001
Phone:	(718) 349-5752
EMail:	Not reported
Fax Number:	Not reported
Modified By:	DAFRANCI
Date Last Modified:	2017-10-11

Site Id:	28187
Affiliation Type:	Mail Contact
Company Name:	NYC DEPARTMENT OF EDUCATION
Contact Type:	Not reported
Contact Name:	MUNENDRA SHARMA
Address1:	FIELD OPERATIONS-FUEL DIVISION
Address2:	44-36 VERNON BLVD.
City:	LONG ISLAND CITY
State:	NY
Zip Code:	11101
Country Code:	001
Phone:	(718) 349-5752

BKLYN HS OF THE ARTS (OLD S J HL BROOKLYN(K655) (Continued) **A100178501**

EMail:	MSHARMA@SCHOOLS.NYC.GOV
Fax Number:	Not reported
Modified By:	DMPOKRZY
Date Last Modified:	2016-12-19

Site Id:	28187
Affiliation Type:	Facility Operator
Company Name:	BROOKLYN HS OF THE ARTS (OLD S J HL BROOKLYN(K655)
Contact Type:	Not reported
Contact Name:	CHRISTOPHER SWEENEY
Address1:	Not reported
Address2:	Not reported
City:	Not reported
State:	NN
Zip Code:	Not reported
Country Code:	001
Phone:	(718) 855-2412
EMail:	Not reported
Fax Number:	Not reported
Modified By:	DMPOKRZY
Date Last Modified:	2016-06-14

Site Id:	28187
Affiliation Type:	Emergency Contact
Company Name:	NYC DEPARTMENT OF EDUCATION
Contact Type:	Not reported
Contact Name:	KEN MAHADEO
Address1:	Not reported
Address2:	Not reported
City:	Not reported
State:	NN
Zip Code:	Not reported
Country Code:	999
Phone:	(646) 210-7918
EMail:	Not reported
Fax Number:	Not reported
Modified By:	DAFRANCI
Date Last Modified:	2016-10-13

Tank Info:

Tank Number:	001
Tank Id:	61265
Material Code:	0001
Common Name of Substance:	#2 Fuel Oil (On-Site Consumption)

Equipment Records:

G02 - Tank Secondary Containment - Vault (w/access)
C01 - Pipe Location - Aboveground
I04 - Overfill - Product Level Gauge (A/G)
L00 - Piping Leak Detection - None
H06 - Tank Leak Detection - Impervious Barrier/Concrete Pad (A/G)
E00 - Piping Secondary Containment - None
I02 - Overfill - High Level Alarm
J02 - Dispenser - Suction Dispenser
A00 - Tank Internal Protection - None

BKLYN HS OF THE ARTS (OLD S J HL BROOKLYN(K655) (Continued) **A100178501**

B01 - Tank External Protection - Painted/Asphalt Coating
D01 - Pipe Type - Steel/Carbon Steel/Iron
F01 - Pipe External Protection - Painted/Asphalt Coating
K00 - Spill Prevention - None
H01 - Tank Leak Detection - Interstitial - Electronic Monitoring

Tank Location:	Aboveground - on saddles, legs, racks, etc.... Tank bottom is elevated above grade or tank pad, allowing visual inspection.
Tank Type:	Steel/Carbon Steel/Iron
Tank Status:	In Service
Pipe Model:	Not reported
Install Date:	01/01/2001
Capacity Gallons:	10000
Tightness Test Method:	NN
Date Test:	Not reported
Next Test Date:	Not reported
Date Tank Closed:	Not reported
Register:	True
Modified By:	DMPOKRZY
Last Modified:	04/14/2017
Material Name:	#2 fuel oil (on-site consumption)

CF1049 **CON EDISON** **NJ MANIFEST** **S120670382**
SSW **227 9TH ST** **N/A**
< 1/8 **BROOKLYN, NY 11215**
0.023 mi.
121 ft. **Site 1 of 6 in cluster CF**

Relative:
Higher

Actual:
28 ft.

NJ MANIFEST:

EPA Id:	NYP004766796
Mail Address:	IRVING PL 15TH FL NE
Mail City/State/Zip:	NEW YORK, NY 10003
Facility Phone:	Not reported
Emergency Phone:	Not reported
Contact:	THOMAS TEELING
Comments:	Not reported
SIC Code:	Not reported
County:	NY047
Municipal:	Not reported
Previous EPA Id:	Not reported
Gen Flag:	Not reported
Trans Flag:	Not reported
TSDF Flag:	Not reported
Name Change:	Not reported
Date Change:	Not reported

Manifest:

Manifest Number:	014085317JJK
EPA ID:	NYP004766796
Date Shipped:	4/13/2015
TSDF EPA ID:	NJD002200046
Transporter EPA ID:	NJ0000027193
Transporter 2 EPA ID:	Not reported
Transporter 3 EPA ID:	Not reported
Transporter 4 EPA ID:	Not reported
Transporter 5 EPA ID:	Not reported
Transporter 6 EPA ID:	Not reported
Transporter 7 EPA ID:	Not reported
Transporter 8 EPA ID:	Not reported

CON EDISON (Continued) **S120670382**

Transporter 9 EPA ID:	Not reported
Transporter 10 EPA ID:	Not reported
Date Trans1 Transported Waste:	Not reported
Date Trans2 Transported Waste:	Not reported
Date Trans3 Transported Waste:	Not reported
Date Trans4 Transported Waste:	Not reported
Date Trans5 Transported Waste:	Not reported
Date Trans6 Transported Waste:	Not reported
Date Trans7 Transported Waste:	Not reported
Date Trans8 Transported Waste:	Not reported
Date Trans9 Transported Waste:	Not reported
Date Trans10 Transported Waste:	Not reported
Date TSDF Received Waste:	Not reported
TSDF EPA Facility Name:	Not reported
QTY Units:	Not reported
Transporter SEQ ID:	Not reported
Transporter-1 Date:	Not reported
Waste SEQ ID:	Not reported
Waste Type Code 2:	Not reported
Waste Type Code 3:	Not reported
Waste Type Code 4:	Not reported
Waste Type Code 5:	Not reported
Waste Type Code 6:	Not reported
Date Accepted:	Not reported
Manifest Discrepancy Type:	Not reported
Data Entry Number:	Not reported
Was Load Rejected:	NEW YORK, NY 10003
Reason Load Was Rejected:	Not reported

CF1050 **CON EDISON** **RCRA NonGen / NLR** **1019901854**
SSW **227 9TH ST** **FINDS** **NYP004766796**
< 1/8 **BROOKLYN, NY 11215** **ECHO**
0.023 mi.
121 ft. **Site 2 of 6 in cluster CF**

Relative:
Higher

Actual:
28 ft.

RCRA NonGen / NLR:

Date form received by agency:	04/13/2015
Facility name:	CON EDISON
Facility address:	227 9TH ST BROOKLYN, NY 11215
EPA ID:	NYP004766796
Mailing address:	IRVING PL 15TH FL NE NEW YORK, NY 10003
Contact:	THOMAS TEELING
Contact address:	Not reported Not reported
Contact country:	Not reported
Contact telephone:	212-460-3770
Contact email:	Not reported
EPA Region:	02
Classification:	Non-Generator
Description:	Handler: Non-Generators do not presently generate hazardous waste

Handler Activities Summary:

U.S. importer of hazardous waste:	No

CON EDISON (Continued) **1019901854**

Mixed waste (haz. and radioactive):	No
Recycler of hazardous waste:	No
Transporter of hazardous waste:	No
Treater, storer or disposer of HW:	No
Underground injection activity:	No
On-site burner exemption:	No
Furnace exemption:	No
Used oil fuel burner:	No
Used oil processor:	No
User oil refiner:	No
Used oil fuel marketer to burner:	No
Used oil Specification marketer:	No
Used oil transfer facility:	No
Used oil transporter:	No

Historical Generators:

Date form received by agency:	04/13/2015
Site name:	CON EDISON
Classification:	Large Quantity Generator

Violation Status: No violations found

FINDS:

Registry ID: 110069662092

Environmental Interest/Information System

RCRAInfo is a national information system that supports the Resource Conservation and Recovery Act (RCRA) program through the tracking of events and activities related to facilities that generate, transport, and treat, store, or dispose of hazardous waste. RCRAInfo allows RCRA program staff to track the notification, permit, compliance, and corrective action activities required under RCRA.

Click this hyperlink while viewing on your computer to access additional FINDS: detail in the EDR Site Report.

ECHO:

Envid:	1019901854
Registry ID:	110069662092
DFR URL:	http://echo.epa.gov/detailed-facility-report?fid=110069662092

CF1051 **CON EDISON** **NY MANIFEST** **S119074375**
SSW **227 9TH ST** **N/A**
< 1/8 **BROOKLYN, NY 11215**
0.023 mi.
121 ft. **Site 3 of 6 in cluster CF**

Relative:
Higher

Actual:
28 ft.

NY MANIFEST:

Country:	USA
EPA ID:	NYP004766796
Facility Status:	Not reported
Location Address 1:	F/O 227 9ST
Code:	BP
Location Address 2:	SB 50793
Total Tanks:	Not reported

CON EDISON (Continued) **S119074375**

Location City:	BROOKLYN
Location State:	NY
Location Zip:	11201
Location Zip 4:	Not reported

NY MANIFEST:

EPAID:	NYP004766796
Mailing Name:	CON EDISON
Mailing Contact:	DENNIS HUACON
Mailing Address 1:	4 IRVING PL 15TH FL
Mailing Address 2:	Not reported
Mailing City:	NEW YORK
Mailing State:	NY
Mailing Zip:	10003
Mailing Zip 4:	Not reported
Mailing Country:	USA
Mailing Phone:	2124603770

NY MANIFEST:

Document ID:	Not reported
Manifest Status:	Not reported
seq:	Not reported
Year:	2015
Trans1 State ID:	NJ0000027193
Trans2 State ID:	Not reported
Generator Ship Date:	04/13/2015
Trans1 Recv Date:	04/13/2015
Trans2 Recv Date:	Not reported
TSD Site Recv Date:	04/17/2015
Part A Recv Date:	Not reported
Part B Recv Date:	Not reported
Generator EPA ID:	NYP004766796
Trans1 EPA ID:	Not reported
Trans2 EPA ID:	Not reported
TSDF ID 1:	NJD002200046
TSDF ID 2:	Not reported
Manifest Tracking Number:	014085317JJK
Import Indicator:	N
Export Indicator:	N
Discr Quantity Indicator:	N
Discr Type Indicator:	N
Discr Residue Indicator:	N
Discr Partial Reject Indicator:	N
Discr Full Reject Indicator:	N
Manifest Ref Number:	Not reported
Alt Facility RCRA ID:	Not reported
Alt Facility Sign Date:	Not reported
MGMT Method Type Code:	H110
Waste Code:	Not reported
Waste Code:	Not reported
Waste Code:	Not reported
Waste Code:	Not reported
Waste Code:	Not reported
Waste Code:	Not reported
Quantity:	500
Units:	P - Pounds
Number of Containers:	1

CON EDISON (Continued) **S119074375**

Container Type:	TT - Cargo tank, tank trucks
Handling Method:	T Chemical, physical, or biological treatment.
Specific Gravity:	1
Waste Code:	D008
Waste Code 1_2:	Not reported
Waste Code 1_3:	Not reported
Waste Code 1_4:	Not reported
Waste Code 1_5:	Not reported
Waste Code 1_6:	Not reported

Click this hyperlink while viewing on your computer to access
-1 additional NY MANIFEST: record(s) in the EDR Site Report.

BS1052 **CON EDISON SERVICE BOX: 67937** **RCRA NonGen / NLR** **1016960657**
SSW **547 4TH AVE** **NY MANIFEST** **NYP004327557**
< 1/8 **BROOKLYN, NY 11220**
0.023 mi.
122 ft. **Site 8 of 27 in cluster BS**

Relative:
Higher

Actual:
54 ft.

RCRA NonGen / NLR:

Date form received by agency:	08/11/2013
Facility name:	CON EDISON SERVICE BOX: 67937
Facility address:	547 4TH AVE BROOKLYN, NY 11220
EPA ID:	NYP004327557
Mailing address:	IRVING PL, RM 828 NEW YORK, NY 10003
Contact:	ANTHONY SIGNORE
Contact address:	Not reported Not reported
Contact country:	Not reported
Contact telephone:	718-666-4714
Contact email:	Not reported
EPA Region:	02
Classification:	Non-Generator
Description:	Handler: Non-Generators do not presently generate hazardous waste

Handler Activities Summary:

U.S. importer of hazardous waste:	No
Mixed waste (haz. and radioactive):	No
Recycler of hazardous waste:	No
Transporter of hazardous waste:	No
Treater, storer or disposer of HW:	No
Underground injection activity:	No
On-site burner exemption:	No
Furnace exemption:	No
Used oil fuel burner:	No
Used oil processor:	No
User oil refiner:	No
Used oil fuel marketer to burner:	No
Used oil Specification marketer:	No
Used oil transfer facility:	No
Used oil transporter:	No

Historical Generators:

Date form received by agency:	07/11/2013

CON EDISON SERVICE BOX: 67937 (Continued) **1016960657**

Site name: CON EDISON SERVICE BOX: 67937
Classification: Conditionally Exempt Small Quantity Generator

Violation Status: No violations found

NY MANIFEST:
Country: USA
EPA ID: NYP004721551
Facility Status: Not reported
Location Address 1: 547 4TH AVE
Code: BP
Location Address 2: SB 67937
Total Tanks: Not reported
Location City: BROOKLYN
Location State: NY
Location Zip: 11215
Location Zip 4: Not reported

NY MANIFEST:
EPAID: NYP004721551
Mailing Name: CON EDISON
Mailing Contact: TOM TEELING
Mailing Address 1: 4 IRVING PLACE - 15TH FLOOR
Mailing Address 2: Not reported
Mailing City: NEW YORK
Mailing State: NY
Mailing Zip: 10003
Mailing Zip 4: Not reported
Mailing Country: USA
Mailing Phone: Not reported

NY MANIFEST:
Document ID: Not reported
Manifest Status: Not reported
seq: Not reported
Year: 2015
Trans1 State ID: NJ0000027193
Trans2 State ID: Not reported
Generator Ship Date: 01/30/2015
Trans1 Recv Date: 01/30/2015
Trans2 Recv Date: Not reported
TSD Site Recv Date: 01/30/2015
Part A Recv Date: Not reported
Part B Recv Date: Not reported
Generator EPA ID: NYP004721551
Trans1 EPA ID: Not reported
Trans2 EPA ID: Not reported
TSDF ID 1: NJD002200046
TSDF ID 2: Not reported
Manifest Tracking Number: 014086760JJK
Import Indicator: N
Export Indicator: N
Discr Quantity Indicator: N
Discr Type Indicator: N
Discr Residue Indicator: N
Discr Partial Reject Indicator: N
Discr Full Reject Indicator: N
Manifest Ref Number: Not reported

CON EDISON SERVICE BOX: 67937 (Continued) **1016960657**

Alt Facility RCRA ID:	Not reported
Alt Facility Sign Date:	Not reported
MGMT Method Type Code:	H110
Waste Code:	Not reported
Waste Code:	Not reported
Waste Code:	Not reported
Waste Code:	Not reported
Waste Code:	Not reported
Waste Code:	Not reported
Quantity:	500
Units:	P - Pounds
Number of Containers:	1
Container Type:	TT - Cargo tank, tank trucks
Handling Method:	T Chemical, physical, or biological treatment.
Specific Gravity:	1
Waste Code:	D008
Waste Code 1_2:	Not reported
Waste Code 1_3:	Not reported
Waste Code 1_4:	Not reported
Waste Code 1_5:	Not reported
Waste Code 1_6:	Not reported

Country:	USA
EPA ID:	NYP004793005
Facility Status:	Not reported
Location Address 1:	547 4TH AVE
Code:	BP
Location Address 2:	SB 67937
Total Tanks:	Not reported
Location City:	BROOKLYN
Location State:	NY
Location Zip:	11201
Location Zip 4:	Not reported

NY MANIFEST:

EPAID:	NYP004793005
Mailing Name:	CON EDISON
Mailing Contact:	DENNIS HUACON
Mailing Address 1:	4 IRVING PL 15TH FL
Mailing Address 2:	Not reported
Mailing City:	NEW YORK
Mailing State:	NY
Mailing Zip:	10003
Mailing Zip 4:	Not reported
Mailing Country:	USA
Mailing Phone:	2124603770

NY MANIFEST:

Document ID:	Not reported
Manifest Status:	Not reported
seq:	Not reported
Year:	2015
Trans1 State ID:	NJD003812047
Trans2 State ID:	NJD003812047
Generator Ship Date:	06/11/2015
Trans1 Recv Date:	06/11/2015

CON EDISON SERVICE BOX: 67937 (Continued) **1016960657**

Trans2 Recv Date:	06/11/2015
TSD Site Recv Date:	06/15/2015
Part A Recv Date:	Not reported
Part B Recv Date:	Not reported
Generator EPA ID:	NYP004793005
Trans1 EPA ID:	Not reported
Trans2 EPA ID:	Not reported
TSDF ID 1:	NJD991291105
TSDF ID 2:	Not reported
Manifest Tracking Number:	002624539GBF
Import Indicator:	N
Export Indicator:	N
Discr Quantity Indicator:	N
Discr Type Indicator:	N
Discr Residue Indicator:	N
Discr Partial Reject Indicator:	N
Discr Full Reject Indicator:	N
Manifest Ref Number:	Not reported
Alt Facility RCRA ID:	Not reported
Alt Facility Sign Date:	Not reported
MGMT Method Type Code:	H110
Waste Code:	Not reported
Waste Code:	Not reported
Waste Code:	Not reported
Waste Code:	Not reported
Waste Code:	Not reported
Waste Code:	Not reported
Quantity:	30
Units:	G - Gallons (liquids only)* (8.3 pounds)
Number of Containers:	1
Container Type:	TT - Cargo tank, tank trucks
Handling Method:	T Chemical, physical, or biological treatment.
Specific Gravity:	1
Waste Code:	D008
Waste Code 1_2:	Not reported
Waste Code 1_3:	Not reported
Waste Code 1_4:	Not reported
Waste Code 1_5:	Not reported
Waste Code 1_6:	Not reported

Click this hyperlink while viewing on your computer to access
-1 additional NY MANIFEST: record(s) in the EDR Site Report.

BS1053 **CON EDISON SERVICE BOX: 67937** **FINDS 1016892700**
SSW **547 4TH AVE** **ECHO N/A**
< 1/8 **BROOKLYN, NY 11220**
0.023 mi.
122 ft. **Site 9 of 27 in cluster BS**

Relative: Higher

Actual: 54 ft.

FINDS:

Registry ID: 110060171086

Environmental Interest/Information System

RCRAInfo is a national information system that supports the Resource Conservation and Recovery Act (RCRA) program through the tracking of events and activities related to facilities that generate, transport,

CON EDISON SERVICE BOX: 67937 (Continued) **1016892700**

and treat, store, or dispose of hazardous waste. RCRAInfo allows RCRA program staff to track the notification, permit, compliance, and corrective action activities required under RCRA.

Click this hyperlink while viewing on your computer to access additional FINDS: detail in the EDR Site Report.

ECHO:

Envid:	1016892700
Registry ID:	110060171086
DFR URL:	http://echo.epa.gov/detailed-facility-report?fid=110060171086

BM1054 **CON EDISON** **NY MANIFEST** **S117315036**
SSW **198 8 ST** **N/A**
< 1/8 **BROOKLYN, NY 11215**
0.023 mi.
122 ft. **Site 16 of 16 in cluster BM**

Relative: Higher

Actual: 28 ft.

NY MANIFEST:

Country:	USA
EPA ID:	NYP004621470
Facility Status:	Not reported
Location Address 1:	198 8 ST
Code:	BP
Location Address 2:	SB 50702
Total Tanks:	Not reported
Location City:	BROOKLYN
Location State:	NY
Location Zip:	11215
Location Zip 4:	Not reported

NY MANIFEST:

EPAID:	NYP004621470
Mailing Name:	CON EDISON
Mailing Contact:	TOM TEELING
Mailing Address 1:	4 IRVING PLACE 15TH FLOOR
Mailing Address 2:	Not reported
Mailing City:	NEW YORK
Mailing State:	NY
Mailing Zip:	10003
Mailing Zip 4:	Not reported
Mailing Country:	USA
Mailing Phone:	Not reported

NY MANIFEST:

Document ID:	Not reported
Manifest Status:	Not reported
seq:	Not reported
Year:	2014
Trans1 State ID:	NJD003812047
Trans2 State ID:	Not reported
Generator Ship Date:	08/07/2014
Trans1 Recv Date:	08/07/2014
Trans2 Recv Date:	Not reported
TSD Site Recv Date:	08/13/2014
Part A Recv Date:	Not reported

CON EDISON (Continued) **S117315036**

Part B Recv Date:	Not reported
Generator EPA ID:	NYP004621470
Trans1 EPA ID:	Not reported
Trans2 EPA ID:	Not reported
TSDF ID 1:	NJD991291105
TSDF ID 2:	Not reported
Manifest Tracking Number:	002615631GBF
Import Indicator:	N
Export Indicator:	N
Discr Quantity Indicator:	N
Discr Type Indicator:	N
Discr Residue Indicator:	N
Discr Partial Reject Indicator:	N
Discr Full Reject Indicator:	N
Manifest Ref Number:	Not reported
Alt Facility RCRA ID:	Not reported
Alt Facility Sign Date:	Not reported
MGMT Method Type Code:	H110
Waste Code:	Not reported
Waste Code:	Not reported
Waste Code:	Not reported
Waste Code:	Not reported
Waste Code:	Not reported
Waste Code:	Not reported
Quantity:	30
Units:	G - Gallons (liquids only)* (8.3 pounds)
Number of Containers:	1
Container Type:	TT - Cargo tank, tank trucks
Handling Method:	T Chemical, physical, or biological treatment.
Specific Gravity:	1
Waste Code:	D008
Waste Code 1_2:	Not reported
Waste Code 1_3:	Not reported
Waste Code 1_4:	Not reported
Waste Code 1_5:	Not reported
Waste Code 1_6:	Not reported

Click this hyperlink while viewing on your computer to access
-1 additional NY MANIFEST: record(s) in the EDR Site Report.

BQ1055 **NYCT - STATION ENVIRONMENT SOUTH STORAGE YARD** **RCRA NonGen / NLR** **1016455663**
WSW **469 SMITH ST** **FINDS** **NYR000207688**
< 1/8 **BROOKLYN, NY 11231** **ECHO**
0.023 mi. **NY MANIFEST**
123 ft. **Site 3 of 19 in cluster BQ**

Relative: **Higher**
Actual: **15 ft.**

RCRA NonGen / NLR:

Date form received by agency:	05/30/2014
Facility name:	NYCT - STATION ENVIRONMENT SOUTH STORAGE YARD
Facility address:	469 SMITH ST BROOKLYN, NY 11231
EPA ID:	NYR000207688
Mailing address:	BROADWAY NEW YORK, NY 10004
Contact:	SHERRY L BULKLEY
Contact address:	BROADWAY NEW YORK, NY 10004

NYCT - STATION ENVIRONMENT SOUTH STORAGE YARD (Continued) **1016455663**

Contact country: US
Contact telephone: 646-252-5777
Telephone ext.: 5774
Contact email: SHERRY.BULKLEY@NYCT.COM
EPA Region: 02
Classification: Non-Generator
Description: Handler: Non-Generators do not presently generate hazardous waste

Owner/Operator Summary:
Owner/operator name: NEW YORK CITY TRANSIT
Owner/operator address: Not reported
Not reported
Owner/operator country: US
Owner/operator telephone: Not reported
Owner/operator email: Not reported
Owner/operator fax: Not reported
Owner/operator extension: Not reported
Legal status: State
Owner/Operator Type: Operator
Owner/Op start date: 01/01/1933
Owner/Op end date: Not reported

Owner/operator name: NEW YORK CITY TRANSIT
Owner/operator address: BROADWAY
NEW YORK, NY 10004
Owner/operator country: US
Owner/operator telephone: 646-252-5777
Owner/operator email: Not reported
Owner/operator fax: Not reported
Owner/operator extension: Not reported
Legal status: State
Owner/Operator Type: Owner
Owner/Op start date: 01/01/1933
Owner/Op end date: Not reported

Handler Activities Summary:
U.S. importer of hazardous waste: No
Mixed waste (haz. and radioactive): No
Recycler of hazardous waste: No
Transporter of hazardous waste: No
Treater, storer or disposer of HW: No
Underground injection activity: No
On-site burner exemption: No
Furnace exemption: No
Used oil fuel burner: No
Used oil processor: No
User oil refiner: No
Used oil fuel marketer to burner: No
Used oil Specification marketer: No
Used oil transfer facility: No
Used oil transporter: No

. Waste code: D001
. Waste name: IGNITABLE HAZARDOUS WASTES ARE THOSE WASTES WHICH HAVE A FLASHPOINT OF LESS THAN 140 DEGREES FAHRENHEIT AS DETERMINED BY A PENSKY-MARTENS CLOSED CUP FLASH POINT TESTER. ANOTHER METHOD OF DETERMINING THE

NYCT - STATION ENVIRONMENT SOUTH STORAGE YARD (Continued) **1016455663**

FLASH POINT OF A WASTE IS TO REVIEW THE MATERIAL SAFETY DATA SHEET, WHICH CAN BE OBTAINED FROM THE MANUFACTURER OR DISTRIBUTOR OF THE MATERIAL. LACQUER THINNER IS AN EXAMPLE OF A COMMONLY USED SOLVENT WHICH WOULD BE CONSIDERED AS IGNITABLE HAZARDOUS WASTE.

Historical Generators:
Date form received by agency: 02/18/2014
Site name: NYCT - STATION ENVIRONMENT SOUTH STORAGE YARD
Classification: Small Quantity Generator

. Waste code: D001
. Waste name: IGNITABLE HAZARDOUS WASTES ARE THOSE WASTES WHICH HAVE A FLASHPOINT OF LESS THAN 140 DEGREES FAHRENHEIT AS DETERMINED BY A PENSKY-MARTENS CLOSED CUP FLASH POINT TESTER. ANOTHER METHOD OF DETERMINING THE FLASH POINT OF A WASTE IS TO REVIEW THE MATERIAL SAFETY DATA SHEET, WHICH CAN BE OBTAINED FROM THE MANUFACTURER OR DISTRIBUTOR OF THE MATERIAL. LACQUER THINNER IS AN EXAMPLE OF A COMMONLY USED SOLVENT WHICH WOULD BE CONSIDERED AS IGNITABLE HAZARDOUS WASTE.

Violation Status: No violations found

FINDS:

Registry ID: 110058879913

Environmental Interest/Information System
RCRAInfo is a national information system that supports the Resource Conservation and Recovery Act (RCRA) program through the tracking of events and activities related to facilities that generate, transport, and treat, store, or dispose of hazardous waste. RCRAInfo allows RCRA program staff to track the notification, permit, compliance, and corrective action activities required under RCRA.

Click this hyperlink while viewing on your computer to access additional FINDS: detail in the EDR Site Report.

ECHO:
Envid: 1016455663
Registry ID: 110058879913
DFR URL: http://echo.epa.gov/detailed-facility-report?fid=110058879913

NY MANIFEST:
Country: USA
EPA ID: NYR000207688
Facility Status: Not reported
Location Address 1: 469 SMITH ST
Code: BP
Location Address 2: Not reported
Total Tanks: Not reported
Location City: BROOKLYN
Location State: NY
Location Zip: 11231
Location Zip 4: Not reported

NY MANIFEST:
EPAID: NYR000207688

NYCT - STATION ENVIRONMENT SOUTH STORAGE YARD (Continued) **1016455663**

Mailing Name:	NYCT - STATION ENVIRONMENT SOUTH STORAGE YARD
Mailing Contact:	NYCTA
Mailing Address 1:	2 BROADWAY
Mailing Address 2:	Not reported
Mailing City:	NEW YORK
Mailing State:	NY
Mailing Zip:	10004
Mailing Zip 4:	Not reported
Mailing Country:	USA
Mailing Phone:	Not reported

NY MANIFEST:

Document ID:	Not reported
Manifest Status:	Not reported
seq:	Not reported
Year:	2014
Trans1 State ID:	NJ0000027193
Trans2 State ID:	Not reported
Generator Ship Date:	04/10/2014
Trans1 Recv Date:	04/10/2014
Trans2 Recv Date:	Not reported
TSD Site Recv Date:	04/10/2014
Part A Recv Date:	Not reported
Part B Recv Date:	Not reported
Generator EPA ID:	NYR000207688
Trans1 EPA ID:	Not reported
Trans2 EPA ID:	Not reported
TSDF ID 1:	NJD002200046
TSDF ID 2:	Not reported
Manifest Tracking Number:	012352823JJK
Import Indicator:	N
Export Indicator:	N
Discr Quantity Indicator:	N
Discr Type Indicator:	N
Discr Residue Indicator:	N
Discr Partial Reject Indicator:	N
Discr Full Reject Indicator:	N
Manifest Ref Number:	Not reported
Alt Facility RCRA ID:	Not reported
Alt Facility Sign Date:	Not reported
MGMT Method Type Code:	H061
Waste Code:	Not reported
Waste Code:	Not reported
Waste Code:	Not reported
Waste Code:	Not reported
Waste Code:	Not reported
Waste Code:	Not reported
Quantity:	800
Units:	P - Pounds
Number of Containers:	4
Container Type:	DM - Metal drums, barrels
Handling Method:	B Incineration, heat recovery, burning.
Specific Gravity:	1
Waste Code:	D001
Waste Code 1_2:	Not reported
Waste Code 1_3:	Not reported
Waste Code 1_4:	Not reported

NYCT - STATION ENVIRONMENT SOUTH STORAGE YARD (Continued) **1016455663**

Waste Code 1_5: Not reported
Waste Code 1_6: Not reported

Click this hyperlink while viewing on your computer to access
-1 additional NY MANIFEST: record(s) in the EDR Site Report.

CG1056 **CON EDISON SERVICE BOX: 52822** **NJ MANIFEST** **S120665963**
SSW **192A 13TH ST** **N/A**
< 1/8 **BROOKLYN, NY 11215**
0.023 mi.
124 ft. **Site 1 of 7 in cluster CG**

Relative:
Higher

Actual:
38 ft.

NJ MANIFEST:

EPA Id:	NYP004327714
Mail Address:	IRVING PL, RM 828
Mail City/State/Zip:	NEW YORK, NY 10003
Facility Phone:	Not reported
Emergency Phone:	Not reported
Contact:	ROBERTA BELL
Comments:	Not reported
SIC Code:	Not reported
County:	NY047
Municipal:	Not reported
Previous EPA Id:	Not reported
Gen Flag:	Not reported
Trans Flag:	Not reported
TSDF Flag:	Not reported
Name Change:	Not reported
Date Change:	Not reported

Manifest:

Manifest Number:	003007738GBF
EPA ID:	NYP004327714
Date Shipped:	2/17/2016
TSDF EPA ID:	NJD002200046
Transporter EPA ID:	NJD003812047
Transporter 2 EPA ID:	Not reported
Transporter 3 EPA ID:	Not reported
Transporter 4 EPA ID:	Not reported
Transporter 5 EPA ID:	Not reported
Transporter 6 EPA ID:	Not reported
Transporter 7 EPA ID:	Not reported
Transporter 8 EPA ID:	Not reported
Transporter 9 EPA ID:	Not reported
Transporter 10 EPA ID:	Not reported
Date Trans1 Transported Waste:	Not reported
Date Trans2 Transported Waste:	Not reported
Date Trans3 Transported Waste:	Not reported
Date Trans4 Transported Waste:	Not reported
Date Trans5 Transported Waste:	Not reported
Date Trans6 Transported Waste:	Not reported
Date Trans7 Transported Waste:	Not reported
Date Trans8 Transported Waste:	Not reported
Date Trans9 Transported Waste:	Not reported
Date Trans10 Transported Waste:	Not reported
Date TSDF Received Waste:	Not reported
TSDF EPA Facility Name:	Not reported

CON EDISON SERVICE BOX: 52822 (Continued) **S120665963**

QTY Units:	Not reported
Transporter SEQ ID:	Not reported
Transporter-1 Date:	Not reported
Waste SEQ ID:	Not reported
Waste Type Code 2:	Not reported
Waste Type Code 3:	Not reported
Waste Type Code 4:	Not reported
Waste Type Code 5:	Not reported
Waste Type Code 6:	Not reported
Date Accepted:	Not reported
Manifest Discrepancy Type:	Not reported
Data Entry Number:	Not reported
Was Load Rejected:	NEW YORK, NY 10003
Reason Load Was Rejected:	Not reported

CG1057 **CON EDISON SERVICE BOX: 52822** **RCRA NonGen / NLR** **1016960670**
SSW **192A 13TH ST** **NY MANIFEST** **NYP004327714**
< 1/8 **BROOKLYN, NY 11215**
0.023 mi.
124 ft. **Site 2 of 7 in cluster CG**

Relative: Higher

Actual: 38 ft.

RCRA NonGen / NLR:

Date form received by agency:	08/11/2013
Facility name:	CON EDISON SERVICE BOX: 52822
Facility address:	192A 13TH ST BROOKLYN, NY 11215
EPA ID:	NYP004327714
Mailing address:	IRVING PL, RM 828 NEW YORK, NY 10003
Contact:	ROBERTA BELL
Contact address:	Not reported Not reported
Contact country:	Not reported
Contact telephone:	718-666-4590
Contact email:	Not reported
EPA Region:	02
Classification:	Non-Generator
Description:	Handler: Non-Generators do not presently generate hazardous waste

Handler Activities Summary:

U.S. importer of hazardous waste:	No
Mixed waste (haz. and radioactive):	No
Recycler of hazardous waste:	No
Transporter of hazardous waste:	No
Treater, storer or disposer of HW:	No
Underground injection activity:	No
On-site burner exemption:	No
Furnace exemption:	No
Used oil fuel burner:	No
Used oil processor:	No
User oil refiner:	No
Used oil fuel marketer to burner:	No
Used oil Specification marketer:	No
Used oil transfer facility:	No
Used oil transporter:	No

CON EDISON SERVICE BOX: 52822 (Continued) **1016960670**

Historical Generators:
Date form received by agency: 07/11/2013
Site name: CON EDISON SERVICE BOX: 52822
Classification: Conditionally Exempt Small Quantity Generator

Violation Status: No violations found

NY MANIFEST:
Country: USA
EPA ID: NYP004327714
Facility Status: Not reported
Location Address 1: 192 A 13TH ST
Code: BP
Location Address 2: SB #52872
Total Tanks: Not reported
Location City: BROOKLYN
Location State: NY
Location Zip: 11215
Location Zip 4: Not reported

NY MANIFEST:
EPAID: NYP004327714
Mailing Name: CON EDISON
Mailing Contact: CON EDISON
Mailing Address 1: 4 IRVING PLACE 15TH FLOOR
Mailing Address 2: Not reported
Mailing City: NEW YORK
Mailing State: NY
Mailing Zip: 10003
Mailing Zip 4: Not reported
Mailing Country: USA
Mailing Phone: 2124603770

NY MANIFEST:
Document ID: Not reported
Manifest Status: Not reported
seq: Not reported
Year: 2013
Trans1 State ID: NJD003812047
Trans2 State ID: Not reported
Generator Ship Date: 07/11/2013
Trans1 Recv Date: 07/11/2013
Trans2 Recv Date: Not reported
TSD Site Recv Date: 07/17/2013
Part A Recv Date: Not reported
Part B Recv Date: Not reported
Generator EPA ID: NYP004327714
Trans1 EPA ID: Not reported
Trans2 EPA ID: Not reported
TSDF ID 1: NJD991291105
TSDF ID 2: Not reported
Manifest Tracking Number: 002084353GBF
Import Indicator: N
Export Indicator: N
Discr Quantity Indicator: N
Discr Type Indicator: N
Discr Residue Indicator: N

CON EDISON SERVICE BOX: 52822 (Continued) **1016960670**

Discr Partial Reject Indicator:	N
Discr Full Reject Indicator:	N
Manifest Ref Number:	Not reported
Alt Facility RCRA ID:	Not reported
Alt Facility Sign Date:	Not reported
MGMT Method Type Code:	H110
Waste Code:	Not reported
Waste Code:	Not reported
Waste Code:	Not reported
Waste Code:	Not reported
Waste Code:	Not reported
Waste Code:	Not reported
Quantity:	50
Units:	G - Gallons (liquids only)* (8.3 pounds)
Number of Containers:	1
Container Type:	TT - Cargo tank, tank trucks
Handling Method:	T Chemical, physical, or biological treatment.
Specific Gravity:	1
Waste Code:	D008
Waste Code 1_2:	Not reported
Waste Code 1_3:	Not reported
Waste Code 1_4:	Not reported
Waste Code 1_5:	Not reported
Waste Code 1_6:	Not reported

Click this hyperlink while viewing on your computer to access
-1 additional NY MANIFEST: record(s) in the EDR Site Report.

CG1058 **CON EDISON SERVICE BOX: 52822** **FINDS 1016893163**
SSW **192A 13TH ST** **ECHO N/A**
< 1/8 **BROOKLYN, NY 11215**
0.023 mi.
124 ft. **Site 3 of 7 in cluster CG**

Relative: Higher

Actual: 38 ft.

FINDS:

Registry ID: 110060175750

Environmental Interest/Information System
RCRAInfo is a national information system that supports the Resource Conservation and Recovery Act (RCRA) program through the tracking of events and activities related to facilities that generate, transport, and treat, store, or dispose of hazardous waste. RCRAInfo allows RCRA program staff to track the notification, permit, compliance, and corrective action activities required under RCRA.

Click this hyperlink while viewing on your computer to access
additional FINDS: detail in the EDR Site Report.

ECHO:

Envid:	1016893163
Registry ID:	110060175750
DFR URL:	http://echo.epa.gov/detailed-facility-report?fid=110060175750

BR1059 **PRIVATE HOME** **NY Spills** **S108465824**
SSW **225 11TH STREET** **N/A**
< 1/8 **BROOKLYN, NY**
0.024 mi.
127 ft. **Site 4 of 9 in cluster BR**

Relative:
Higher

Actual:
34 ft.

SPILLS:

Spill Number/Closed Date:	0612190 / 2007-11-27
Facility ID:	0612190
Facility Type:	ER
DER Facility ID:	326560
Site ID:	376988
DEC Region:	2
Spill Cause:	Other
Spill Class:	C4
SWIS:	2401
Spill Date:	2007-02-06
Investigator:	smsanges
Referred To:	Not reported
Reported to Dept:	2007-02-06
CID:	444
Water Affected:	Not reported
Spill Source:	Private Dwelling
Spill Notifier:	Other
Cleanup Ceased:	Not reported
Cleanup Meets Std:	False
Last Inspection:	Not reported
Recommended Penalty:	Not reported
UST Trust:	Not reported
Remediation Phase:	0
Date Entered In Computer:	2007-02-06
Spill Record Last Update:	2007-11-27
Spiller Name:	HARRIET AMARI
Spiller Company:	PRIVATE HOME
Spiller Address:	225 11TH STREET
Spiller Company:	001
Contact Name:	HARRIET AMARI
DEC Memo:	"Sangesland spoke to property owner of 225 11th St. He said the driver pumped oil into the wrong location on the tank (pumped into stick line hole). Oil spilled and ran onto the neighbor's property. Neighbor (Raphael Gamba) at 223 11th St (917-838-4651) said the oil company tried to clean up the sidewalk, but it was too cold to power wash (15'F to 20'F) They will try to clean again later this week when it warms up a bit."
Remarks:	"HOMEOWNERS OVER ORDERED AND IS ALL CONTAINED: CLEAN UP CREW ON SITE"

All Materials:

Site ID:	376988
Operable Unit ID:	1134542
Operable Unit:	01
Material ID:	2124417
Material Code:	0001A
Material Name:	#2 fuel oil
Case No.:	Not reported
Material FA:	Petroleum
Quantity:	7.00
Units:	G
Recovered:	.00
Oxygenate:	Not reported

AV1060 **TWO PINTS FROM OLD CABLE AT MH #2489** **NY Spills** **S109062188**
West **SMITH ST & 4 STREET** **N/A**
< 1/8 **BROOKLYN, NY**
0.024 mi.
128 ft. **Site 11 of 12 in cluster AV**

Relative:
Higher

Actual:
41 ft.

SPILLS:

Spill Number/Closed Date:	0800980 / 2008-05-19
Facility ID:	0800980
Facility Type:	ER
DER Facility ID:	346298
Site ID:	396827
DEC Region:	2
Spill Cause:	Equipment Failure
Spill Class:	C4
SWIS:	2401
Spill Date:	2008-04-24
Investigator:	gdbreen
Referred To:	Not reported
Reported to Dept:	2008-04-24
CID:	444
Water Affected:	Not reported
Spill Source:	Commercial/Industrial
Spill Notifier:	Responsible Party
Cleanup Ceased:	Not reported
Cleanup Meets Std:	False
Last Inspection:	Not reported
Recommended Penalty:	False
UST Trust:	Not reported
Remediation Phase:	0
Date Entered In Computer:	2008-04-24
Spill Record Last Update:	2008-05-19
Spiller Name:	ERTSDESK
Spiller Company:	CON EDISON MH # 2489
Spiller Address:	SMITH & 4TH STREET
Spiller Company:	999
Contact Name:	ERTSDESK
DEC Memo:	"05/19/08 - See eDocs for Con Ed report detailing cleanup and closure. 211032. see eDocs"
Remarks:	"2PINTS AND 1 PINT DOWN A MANHOLE AND 1 PINT ON GROUND: DEFECTIVE CABLE: CONED # 211032"

All Materials:

Site ID:	396827
Operable Unit ID:	1153797
Operable Unit:	01
Material ID:	2144570
Material Code:	0541A
Material Name:	dielectric fluid
Case No.:	Not reported
Material FA:	Petroleum
Quantity:	.00
Units:	G
Recovered:	.00
Oxygenate:	Not reported

AV1061 **MANHOLE 2489** **NY Spills** **S108058015**
West **4 STREET & SMITH STREET** **N/A**
< 1/8 **BROOKLYN, NY**
0.024 mi.
128 ft. **Site 12 of 12 in cluster AV**

Relative:
Higher

Actual:
41 ft.

SPILLS:

Spill Number/Closed Date:	0603604 / 2007-03-19
Facility ID:	0603604
Facility Type:	ER
DER Facility ID:	316427
Site ID:	366354
DEC Region:	2
Spill Cause:	Unknown
Spill Class:	C4
SWIS:	2401
Spill Date:	2006-06-29
Investigator:	GDBREEN
Referred To:	Not reported
Reported to Dept:	2006-07-01
CID:	73
Water Affected:	Not reported
Spill Source:	Unknown
Spill Notifier:	Responsible Party
Cleanup Ceased:	Not reported
Cleanup Meets Std:	False
Last Inspection:	Not reported
Recommended Penalty:	False
UST Trust:	False
Remediation Phase:	0
Date Entered In Computer:	2006-07-01
Spill Record Last Update:	2007-03-19
Spiller Name:	Not reported
Spiller Company:	CON EDISON
Spiller Address:	Not reported
Spiller Company:	999
Contact Name:	ERT DESK
DEC Memo:	"03/19/07 - See e-docs for Con Ed report detailing cleanup and closure. 200884. see eDocs."
Remarks:	"NO TO ALL 5 QUESTIONS. CON ED REF # 200884. 1 PINT OF DIELECTRIC FLUID IN MANHOLE."

All Materials:

Site ID:	366354
Operable Unit ID:	1124303
Operable Unit:	01
Material ID:	2113796
Material Code:	0541A
Material Name:	dielectric fluid
Case No.:	Not reported
Material FA:	Petroleum
Quantity:	.00
Units:	G
Recovered:	.00
Oxygenate:	Not reported

BI1062 **DSA 288 6TH STREET LLC** **NY AST** **U004180304**
South **288 SIXTH ST** **N/A**
< 1/8 **BROOKLYN, NY 11215**
0.024 mi.
129 ft. **Site 43 of 43 in cluster BI**

Relative:
Higher

Actual:
30 ft.

AST:

Region:	STATE
DEC Region:	2
Site Status:	Active
Facility Id:	2-611564
Program Type:	PBS
UTM X:	585671.40295
UTM Y:	4502801.09252
Expiration Date:	01/13/2024
Site Type:	Apartment Building/Office Building

Affiliation Records:

Site Id:	447611
Affiliation Type:	Mail Contact
Company Name:	DSA 288 SIXTH LLC C/O DSA MANAGEMENT
Contact Type:	Not reported
Contact Name:	ARIK LIFSHITZ
Address1:	60 MADISON AVE
Address2:	SUITE 1111
City:	NEW YORK
State:	NY
Zip Code:	10010
Country Code:	001
Phone:	(212) 673-2300
EMail:	YEHUNDA@DSAPROPERTYGROUP.COM
Fax Number:	Not reported
Modified By:	JSMACRI
Date Last Modified:	2018-10-09

Site Id:	447611
Affiliation Type:	Facility Operator
Company Name:	DSA 288 6TH STREET LLC
Contact Type:	Not reported
Contact Name:	JESSIE CLARK
Address1:	Not reported
Address2:	Not reported
City:	Not reported
State:	NN
Zip Code:	Not reported
Country Code:	001
Phone:	(347) 254-0766
EMail:	Not reported
Fax Number:	Not reported
Modified By:	MRBARROW
Date Last Modified:	2016-05-23

Site Id:	447611
Affiliation Type:	Emergency Contact
Company Name:	DSA 288 6TH STREET LLC
Contact Type:	Not reported
Contact Name:	ARIK LIFSHITZ
Address1:	Not reported
Address2:	Not reported
City:	Not reported

DSA 288 6TH STREET LLC (Continued) **U004180304**

State: NN
Zip Code: Not reported
Country Code: 999
Phone: (212) 673-2300
EMail: Not reported
Fax Number: Not reported
Modified By: MRBARROW
Date Last Modified: 2016-05-23

Site Id: 447611
Affiliation Type: Facility Owner
Company Name: DSA 288 6TH STREET LLC
Contact Type: MANAGING AGENT
Contact Name: ARIK LIFSHITZ
Address1: 60 MADISON AVE SUITE 1111
Address2: Not reported
City: NEW YORK
State: NY
Zip Code: 10010
Country Code: 001
Phone: (212) 673-2300
EMail: Not reported
Fax Number: Not reported
Modified By: MRBARROW
Date Last Modified: 2016-05-23

Tank Info:

Tank Number: 001
Tank Id: 238701
Material Code: 0001
Common Name of Substance: #2 Fuel Oil (On-Site Consumption)

Equipment Records:

A00 - Tank Internal Protection - None
B01 - Tank External Protection - Painted/Asphalt Coating
D01 - Pipe Type - Steel/Carbon Steel/Iron
F01 - Pipe External Protection - Painted/Asphalt Coating
K00 - Spill Prevention - None
E00 - Piping Secondary Containment - None
H00 - Tank Leak Detection - None
L09 - Piping Leak Detection - Exempt Suction Piping
C03 - Pipe Location - Aboveground/Underground Combination
G00 - Tank Secondary Containment - None
J02 - Dispenser - Suction Dispenser
I04 - Overfill - Product Level Gauge (A/G)

Tank Location: Aboveground - contact with soil.... Tank bottom rests on soil, allowing no visual inspection.
Tank Type: Steel/Carbon Steel/Iron
Tank Status: In Service
Pipe Model: Not reported
Install Date: 01/01/1990
Capacity Gallons: 2000
Tightness Test Method: NN
Date Test: Not reported
Next Test Date: Not reported

DSA 288 6TH STREET LLC (Continued) **U004180304**

Date Tank Closed:	Not reported
Register:	True
Modified By:	MRBARROW
Last Modified:	04/14/2017
Material Name:	#2 fuel oil (on-site consumption)

CH1063 **NEW MILLENNIUM MOTORS INC** **NY AST** **A100350454**
SSW **436 3RD AVENUE** **N/A**
< 1/8 **BROOKLYN, NY 11215**
0.025 mi.
132 ft. **Site 1 of 18 in cluster CH**

Relative:
Higher

Actual:
17 ft.

AST:

Region:	STATE
DEC Region:	2
Site Status:	Active
Facility Id:	2-611336
Program Type:	PBS
UTM X:	585337.87228
UTM Y:	4502885.34412
Expiration Date:	06/04/2015
Site Type:	Auto Service/Repair (No Gasoline Sales)

Affiliation Records:

Site Id:	434610
Affiliation Type:	Facility Owner
Company Name:	MARINO MAZZEI
Contact Type:	MGR
Contact Name:	ANDREAS STYLIANOU
Address1:	28 UNIVERSITY PL 2ND FLR
Address2:	Not reported
City:	STATEN ISLAND
State:	NY
Zip Code:	10301
Country Code:	001
Phone:	(347) 628-8490
EMail:	Not reported
Fax Number:	Not reported
Modified By:	NRLOMBAR
Date Last Modified:	2010-06-04

Site Id:	434610
Affiliation Type:	Mail Contact
Company Name:	NEW MILLENNIUM MOTORS INC
Contact Type:	Not reported
Contact Name:	ANDREAS STYLIANOU
Address1:	436 3RD AVENUE
Address2:	Not reported
City:	BROOKLYN
State:	NY
Zip Code:	11215
Country Code:	001
Phone:	(718) 788-2686
EMail:	Not reported
Fax Number:	Not reported
Modified By:	NRLOMBAR
Date Last Modified:	2010-06-04

NEW MILLENNIUM MOTORS INC (Continued) **A100350454**

Site Id:	434610
Affiliation Type:	Facility Operator
Company Name:	NEW MILLENNIUM MOTORS INC
Contact Type:	Not reported
Contact Name:	ANDREAS STYLIANOU
Address1:	Not reported
Address2:	Not reported
City:	Not reported
State:	NN
Zip Code:	Not reported
Country Code:	001
Phone:	(718) 788-2686
EMail:	Not reported
Fax Number:	Not reported
Modified By:	MSBAPTIS
Date Last Modified:	2010-05-10

Site Id:	434610
Affiliation Type:	Emergency Contact
Company Name:	(718) 788-2686
Contact Type:	Not reported
Contact Name:	ANDREAS STYLIANOU
Address1:	Not reported
Address2:	Not reported
City:	Not reported
State:	NN
Zip Code:	Not reported
Country Code:	001
Phone:	(718) 788-2686
EMail:	Not reported
Fax Number:	Not reported
Modified By:	MSBAPTIS
Date Last Modified:	2010-05-10

Tank Info:

Tank Number:	001
Tank Id:	234256
Material Code:	0022
Common Name of Substance:	Waste Oil/Used Oil

Equipment Records:

G05 - Tank Secondary Containment - Synthetic Liner
C01 - Pipe Location - Aboveground
B04 - Tank External Protection - Fiberglass
H06 - Tank Leak Detection - Impervious Barrier/Concrete Pad (A/G)
F00 - Pipe External Protection - None
E02 - Piping Secondary Containment - Vault (with Access)
J02 - Dispenser - Suction Dispenser
I05 - Overfill - Vent Whistle
A00 - Tank Internal Protection - None
D01 - Pipe Type - Steel/Carbon Steel/Iron
L02 - Piping Leak Detection - Interstitial - Manual Monitoring

Tank Location:	Aboveground - on saddles, legs, racks, etc.... Tank bottom is elevated above grade or tank pad, allowing visual inspection.
Tank Type:	Steel/Carbon Steel/Iron

NEW MILLENNIUM MOTORS INC (Continued) **A100350454**

Tank Status:	In Service
Pipe Model:	Not reported
Install Date:	12/15/2009
Capacity Gallons:	275
Tightness Test Method:	NN
Date Test:	Not reported
Next Test Date:	Not reported
Date Tank Closed:	Not reported
Register:	True
Modified By:	NRLOMBAR
Last Modified:	04/14/2017
Material Name:	waste oil/used oil

BL1064 **CON EDISON** **FINDS** **1018389198**
South **272 11TH ST** **ECHO** **N/A**
< 1/8 **BROOKLYN, NY 11215**
0.025 mi.
134 ft. **Site 20 of 25 in cluster BL**

Relative:
Higher

Actual:
51 ft.

FINDS:

Registry ID: 110069702110

Environmental Interest/Information System
RCRAInfo is a national information system that supports the Resource Conservation and Recovery Act (RCRA) program through the tracking of events and activities related to facilities that generate, transport, and treat, store, or dispose of hazardous waste. RCRAInfo allows RCRA program staff to track the notification, permit, compliance, and corrective action activities required under RCRA.

Click this hyperlink while viewing on your computer to access additional FINDS: detail in the EDR Site Report.

ECHO:

Envid:	1018389198
Registry ID:	110069702110
DFR URL:	http://echo.epa.gov/detailed-facility-report?fid=110069702110

BL1065 **CON EDISON** **NJ MANIFEST** **S120671534**
South **272 11TH ST** **N/A**
< 1/8 **BROOKLYN, NY 11215**
0.025 mi.
134 ft. **Site 21 of 25 in cluster BL**

Relative:
Higher

Actual:
51 ft.

NJ MANIFEST:

EPA Id:	NYP004779849
Mail Address:	IRVING PL 15TH FL NE
Mail City/State/Zip:	NEW YORK, NY 10003
Facility Phone:	Not reported
Emergency Phone:	Not reported
Contact:	THOMAS TEELING
Comments:	Not reported
SIC Code:	Not reported
County:	NY047

CON EDISON (Continued) **S120671534**

Municipal:	Not reported
Previous EPA Id:	Not reported
Gen Flag:	Not reported
Trans Flag:	Not reported
TSDF Flag:	Not reported
Name Change:	Not reported
Date Change:	Not reported

Manifest:

Manifest Number:	002624250GBF
EPA ID:	NYP004779849
Date Shipped:	5/7/2015
TSDF EPA ID:	NJD991291105
Transporter EPA ID:	NJD003812047
Transporter 2 EPA ID:	Not reported
Transporter 3 EPA ID:	Not reported
Transporter 4 EPA ID:	Not reported
Transporter 5 EPA ID:	Not reported
Transporter 6 EPA ID:	Not reported
Transporter 7 EPA ID:	Not reported
Transporter 8 EPA ID:	Not reported
Transporter 9 EPA ID:	Not reported
Transporter 10 EPA ID:	Not reported
Date Trans1 Transported Waste:	Not reported
Date Trans2 Transported Waste:	Not reported
Date Trans3 Transported Waste:	Not reported
Date Trans4 Transported Waste:	Not reported
Date Trans5 Transported Waste:	Not reported
Date Trans6 Transported Waste:	Not reported
Date Trans7 Transported Waste:	Not reported
Date Trans8 Transported Waste:	Not reported
Date Trans9 Transported Waste:	Not reported
Date Trans10 Transported Waste:	Not reported
Date TSDF Received Waste:	Not reported
TSDF EPA Facility Name:	Not reported
QTY Units:	Not reported
Transporter SEQ ID:	Not reported
Transporter-1 Date:	Not reported
Waste SEQ ID:	Not reported
Waste Type Code 2:	Not reported
Waste Type Code 3:	Not reported
Waste Type Code 4:	Not reported
Waste Type Code 5:	Not reported
Waste Type Code 6:	Not reported
Date Accepted:	Not reported
Manifest Discrepancy Type:	Not reported
Data Entry Number:	Not reported
Was Load Rejected:	NEW YORK, NY 10003
Reason Load Was Rejected:	Not reported

BL1066 **CON EDISON** **NY MANIFEST** **S118090360**
South **272 11TH ST** **N/A**
< 1/8 **BROOKLYN, NY 11215**
0.025 mi.
134 ft. **Site 22 of 25 in cluster BL**

Relative:
Higher

Actual:
51 ft.

NY MANIFEST:

Country:	USA
EPA ID:	NYP004779849
Facility Status:	Not reported
Location Address 1:	272 11TH ST
Code:	BP
Location Address 2:	STRUCTURE 54721
Total Tanks:	Not reported
Location City:	BROOKLYN
Location State:	NY
Location Zip:	11215
Location Zip 4:	Not reported

NY MANIFEST:

EPAID:	NYP004779849
Mailing Name:	CON EDISON
Mailing Contact:	DENNIS HUACON
Mailing Address 1:	4 IRVING PL 15TH FL
Mailing Address 2:	Not reported
Mailing City:	NEW YORK
Mailing State:	NY
Mailing Zip:	10003
Mailing Zip 4:	Not reported
Mailing Country:	USA
Mailing Phone:	2124603770

NY MANIFEST:

Document ID:	Not reported
Manifest Status:	Not reported
seq:	Not reported
Year:	2015
Trans1 State ID:	NJD003812047
Trans2 State ID:	NJD003812047
Generator Ship Date:	05/07/2015
Trans1 Recv Date:	05/07/2015
Trans2 Recv Date:	05/14/2015
TSD Site Recv Date:	05/14/2015
Part A Recv Date:	Not reported
Part B Recv Date:	Not reported
Generator EPA ID:	NYP004779849
Trans1 EPA ID:	Not reported
Trans2 EPA ID:	Not reported
TSDF ID 1:	NJD991291105
TSDF ID 2:	Not reported
Manifest Tracking Number:	002624250GBF
Import Indicator:	N
Export Indicator:	N
Discr Quantity Indicator:	N
Discr Type Indicator:	N
Discr Residue Indicator:	N
Discr Partial Reject Indicator:	N
Discr Full Reject Indicator:	N
Manifest Ref Number:	Not reported

CON EDISON (Continued) **S118090360**

Alt Facility RCRA ID:	Not reported
Alt Facility Sign Date:	Not reported
MGMT Method Type Code:	H110
Waste Code:	Not reported
Waste Code:	Not reported
Waste Code:	Not reported
Waste Code:	Not reported
Waste Code:	Not reported
Waste Code:	Not reported
Quantity:	300
Units:	P - Pounds
Number of Containers:	1
Container Type:	TT - Cargo tank, tank trucks
Handling Method:	T Chemical, physical, or biological treatment.
Specific Gravity:	1
Waste Code:	D008
Waste Code 1_2:	Not reported
Waste Code 1_3:	Not reported
Waste Code 1_4:	Not reported
Waste Code 1_5:	Not reported
Waste Code 1_6:	Not reported

Click this hyperlink while viewing on your computer to access
-1 additional NY MANIFEST: record(s) in the EDR Site Report.

BL1067 **CON EDISON** **RCRA NonGen / NLR** **1019902958**
South **272 11TH ST** **NYP004779849**
< 1/8 **BROOKLYN, NY 11215**
0.025 mi.
134 ft. **Site 23 of 25 in cluster BL**

Relative: **Higher**

Actual: **51 ft.**

RCRA NonGen / NLR:

Date form received by agency:	05/07/2015
Facility name:	CON EDISON
Facility address:	272 11TH ST BROOKLYN, NY 11215
EPA ID:	NYP004779849
Mailing address:	IRVING PL 15TH FL NE NEW YORK, NY 10003
Contact:	THOMAS TEELING
Contact address:	Not reported Not reported
Contact country:	Not reported
Contact telephone:	212-460-3770
Contact email:	Not reported
EPA Region:	02
Classification:	Non-Generator
Description:	Handler: Non-Generators do not presently generate hazardous waste

Handler Activities Summary:

U.S. importer of hazardous waste:	No
Mixed waste (haz. and radioactive):	No
Recycler of hazardous waste:	No
Transporter of hazardous waste:	No
Treater, storer or disposer of HW:	No
Underground injection activity:	No

CON EDISON (Continued) **1019902958**

On-site burner exemption:	No
Furnace exemption:	No
Used oil fuel burner:	No
Used oil processor:	No
User oil refiner:	No
Used oil fuel marketer to burner:	No
Used oil Specification marketer:	No
Used oil transfer facility:	No
Used oil transporter:	No

Historical Generators:

Date form received by agency:	05/07/2015
Site name:	CON EDISON
Classification:	Small Quantity Generator
Violation Status:	No violations found

AZ1068 **CON EDISON** **RCRA NonGen / NLR** **1018279093**
SE **22 GARFIELD ST** **FINDS** **NYP004738910**
< 1/8 **BROOKLYN, NY 11215** **ECHO**
0.026 mi.
135 ft. **Site 26 of 28 in cluster AZ**

Relative:
Higher

Actual:
30 ft.

RCRA NonGen / NLR:

Date form received by agency:	02/26/2015
Facility name:	CON EDISON
Facility address:	22 GARFIELD ST BROOKLYN, NY 11215
EPA ID:	NYP004738910
Mailing address:	IRVING PL, 15TH FL NE NEW YORK, NY 10003
Contact:	THOMAS TEELING
Contact address:	Not reported Not reported
Contact country:	Not reported
Contact telephone:	212-460-3770
Contact email:	Not reported
EPA Region:	02
Classification:	Non-Generator
Description:	Handler: Non-Generators do not presently generate hazardous waste

Handler Activities Summary:

U.S. importer of hazardous waste:	No
Mixed waste (haz. and radioactive):	No
Recycler of hazardous waste:	No
Transporter of hazardous waste:	No
Treater, storer or disposer of HW:	No
Underground injection activity:	No
On-site burner exemption:	No
Furnace exemption:	No
Used oil fuel burner:	No
Used oil processor:	No
User oil refiner:	No
Used oil fuel marketer to burner:	No
Used oil Specification marketer:	No
Used oil transfer facility:	No
Used oil transporter:	No

CON EDISON (Continued) **1018279093**

Historical Generators:
Date form received by agency: 02/26/2015
Site name: CON EDISON
Classification: Small Quantity Generator

Violation Status: No violations found

FINDS:

Registry ID: 110067685865

Environmental Interest/Information System
RCRAInfo is a national information system that supports the Resource Conservation and Recovery Act (RCRA) program through the tracking of events and activities related to facilities that generate, transport, and treat, store, or dispose of hazardous waste. RCRAInfo allows RCRA program staff to track the notification, permit, compliance, and corrective action activities required under RCRA.

Click this hyperlink while viewing on your computer to access additional FINDS: detail in the EDR Site Report.

ECHO:
Envid: 1018279093
Registry ID: 110067685865
DFR URL: http://echo.epa.gov/detailed-facility-report?fid=110067685865

AZ1069 **CON EDISON** **NY MANIFEST** **S117740711**
SE **22 GARFIELD ST** **N/A**
< 1/8 **BROOKLYN, NY 11215**
0.026 mi.
135 ft. **Site 27 of 28 in cluster AZ**

Relative:
Higher

Actual:
30 ft.

NY MANIFEST:
Country: USA
EPA ID: NYP004738910
Facility Status: Not reported
Location Address 1: 22 GARFIELD PL
Code: BP
Location Address 2: SB 17870
Total Tanks: Not reported
Location City: BROOKLYN
Location State: NY
Location Zip: 11215
Location Zip 4: Not reported

NY MANIFEST:
EPAID: NYP004738910
Mailing Name: CON EDISON
Mailing Contact: TOM TEELING
Mailing Address 1: 4 IRVING PLACE - 15TH FLOOR
Mailing Address 2: Not reported
Mailing City: NEW YORK
Mailing State: NY
Mailing Zip: 10003
Mailing Zip 4: Not reported
Mailing Country: USA

CON EDISON (Continued) **S117740711**

Mailing Phone: Not reported

NY MANIFEST:

Document ID:	Not reported
Manifest Status:	Not reported
seq:	Not reported
Year:	2015
Trans1 State ID:	NJD003812047
Trans2 State ID:	Not reported
Generator Ship Date:	02/26/2015
Trans1 Recv Date:	02/26/2015
Trans2 Recv Date:	Not reported
TSD Site Recv Date:	03/04/2015
Part A Recv Date:	Not reported
Part B Recv Date:	Not reported
Generator EPA ID:	NYP004738910
Trans1 EPA ID:	Not reported
Trans2 EPA ID:	Not reported
TSDF ID 1:	NJD991291105
TSDF ID 2:	Not reported
Manifest Tracking Number:	002610324GBF
Import Indicator:	N
Export Indicator:	N
Discr Quantity Indicator:	N
Discr Type Indicator:	N
Discr Residue Indicator:	N
Discr Partial Reject Indicator:	N
Discr Full Reject Indicator:	N
Manifest Ref Number:	Not reported
Alt Facility RCRA ID:	Not reported
Alt Facility Sign Date:	Not reported
MGMT Method Type Code:	H110
Waste Code:	Not reported
Waste Code:	Not reported
Waste Code:	Not reported
Waste Code:	Not reported
Waste Code:	Not reported
Waste Code:	Not reported
Quantity:	500
Units:	P - Pounds
Number of Containers:	1
Container Type:	TT - Cargo tank, tank trucks
Handling Method:	T Chemical, physical, or biological treatment.
Specific Gravity:	1
Waste Code:	D008
Waste Code 1_2:	Not reported
Waste Code 1_3:	Not reported
Waste Code 1_4:	Not reported
Waste Code 1_5:	Not reported
Waste Code 1_6:	Not reported

Click this hyperlink while viewing on your computer to access
-1 additional NY MANIFEST: record(s) in the EDR Site Report.

AZ1070 **CON EDISON** **NJ MANIFEST** **S120667931**
SE **22 GARFIELD ST** **N/A**
< 1/8 **BROOKLYN, NY 11215**
0.026 mi.
135 ft. **Site 28 of 28 in cluster AZ**

Relative:
Higher

Actual:
30 ft.

NJ MANIFEST:

EPA Id:	NYP004738910
Mail Address:	IRVING PL, 15TH FL NE
Mail City/State/Zip:	NEW YORK, NY 10003
Facility Phone:	Not reported
Emergency Phone:	Not reported
Contact:	THOMAS TEELING
Comments:	Not reported
SIC Code:	Not reported
County:	NY047
Municipal:	Not reported
Previous EPA Id:	Not reported
Gen Flag:	Not reported
Trans Flag:	Not reported
TSDF Flag:	Not reported
Name Change:	Not reported
Date Change:	Not reported

Manifest:

Manifest Number:	002610324GBF
EPA ID:	NYP004738910
Date Shipped:	2/26/2015
TSDF EPA ID:	NJD991291105
Transporter EPA ID:	NJD003812047
Transporter 2 EPA ID:	Not reported
Transporter 3 EPA ID:	Not reported
Transporter 4 EPA ID:	Not reported
Transporter 5 EPA ID:	Not reported
Transporter 6 EPA ID:	Not reported
Transporter 7 EPA ID:	Not reported
Transporter 8 EPA ID:	Not reported
Transporter 9 EPA ID:	Not reported
Transporter 10 EPA ID:	Not reported
Date Trans1 Transported Waste:	Not reported
Date Trans2 Transported Waste:	Not reported
Date Trans3 Transported Waste:	Not reported
Date Trans4 Transported Waste:	Not reported
Date Trans5 Transported Waste:	Not reported
Date Trans6 Transported Waste:	Not reported
Date Trans7 Transported Waste:	Not reported
Date Trans8 Transported Waste:	Not reported
Date Trans9 Transported Waste:	Not reported
Date Trans10 Transported Waste:	Not reported
Date TSDF Received Waste:	Not reported
TSDF EPA Facility Name:	Not reported
QTY Units:	Not reported
Transporter SEQ ID:	Not reported
Transporter-1 Date:	Not reported
Waste SEQ ID:	Not reported
Waste Type Code 2:	Not reported
Waste Type Code 3:	Not reported
Waste Type Code 4:	Not reported
Waste Type Code 5:	Not reported
Waste Type Code 6:	Not reported

CON EDISON (Continued) **S120667931**

Date Accepted:	Not reported
Manifest Discrepancy Type:	Not reported
Data Entry Number:	Not reported
Was Load Rejected:	NEW YORK, NY 10003
Reason Load Was Rejected:	Not reported

AO1071 **217366; 102 5 ST** **NY Spills** **S110307228**
WSW **102 5 ST** **N/A**
< 1/8 **BROOKLYN, NY**
0.026 mi.
135 ft. **Site 15 of 19 in cluster AO**

Relative: **Lower**
Actual: **1 ft.**

SPILLS:

Spill Number/Closed Date:	0914289 / 2009-07-07
Facility ID:	0914289
Facility Type:	ER
DER Facility ID:	388170
Site ID:	433239
DEC Region:	2
Spill Cause:	Unknown
Spill Class:	D4
SWIS:	2401
Spill Date:	2009-07-01
Investigator:	DMPOKRZY
Referred To:	Not reported
Reported to Dept:	2009-12-31
CID:	Not reported
Water Affected:	Not reported
Spill Source:	Commercial/Industrial
Spill Notifier:	Responsible Party
Cleanup Ceased:	Not reported
Cleanup Meets Std:	Not reported
Last Inspection:	Not reported
Recommended Penalty:	Not reported
UST Trust:	Not reported
Remediation Phase:	0
Date Entered In Computer:	2010-04-16
Spill Record Last Update:	2010-04-16
Spiller Name:	ERT DESK
Spiller Company:	CON EDISON
Spiller Address:	5030 BROADWAY
Spiller Company:	001
Contact Name:	ERT DESK
DEC Memo:	""
Remarks:	""

All Materials:

Site ID:	433239
Operable Unit ID:	1184150
Operable Unit:	01
Material ID:	2178408
Material Code:	0066A
Material Name:	unknown petroleum
Case No.:	Not reported
Material FA:	Petroleum
Quantity:	.00

217366; 102 5 ST (Continued) **S110307228**

Units: G
Recovered: Not reported
Oxygenate: Not reported

AO1072 **CON EDISON** **NY MANIFEST** **S118257566**
WSW **102 5TH STREET** **N/A**
< 1/8 **BROOKLYN, NY 11215**
0.026 mi.
135 ft. **Site 16 of 19 in cluster AO**

Relative:
Lower

Actual:
1 ft.

NY MANIFEST:
Country: USA
EPA ID: NYP004803177
Facility Status: Not reported
Location Address 1: 102 5TH STREET
Code: BP
Location Address 2: Not reported
Total Tanks: Not reported
Location City: BROOKLYN
Location State: NY
Location Zip: 11215
Location Zip 4: Not reported

NY MANIFEST:
EPAID: NYP004803177
Mailing Name: CON EDISON
Mailing Contact: DENNIS HUACON
Mailing Address 1: 4 IRVING PL 15TH FL
Mailing Address 2: Not reported
Mailing City: NEW YORK
Mailing State: NY
Mailing Zip: 10003
Mailing Zip 4: Not reported
Mailing Country: USA
Mailing Phone: 2124603770

NY MANIFEST:
Document ID: Not reported
Manifest Status: Not reported
seq: Not reported
Year: 2015
Trans1 State ID: NJ0000027193
Trans2 State ID: Not reported
Generator Ship Date: 07/07/2015
Trans1 Recv Date: 07/07/2015
Trans2 Recv Date: Not reported
TSD Site Recv Date: 07/07/2015
Part A Recv Date: Not reported
Part B Recv Date: Not reported
Generator EPA ID: NYP004803177
Trans1 EPA ID: Not reported
Trans2 EPA ID: Not reported
TSDF ID 1: NJD002200046
TSDF ID 2: Not reported
Manifest Tracking Number: 014466860JJK
Import Indicator: N
Export Indicator: N

CON EDISON (Continued) **S118257566**

Discr Quantity Indicator:	N
Discr Type Indicator:	N
Discr Residue Indicator:	N
Discr Partial Reject Indicator:	N
Discr Full Reject Indicator:	N
Manifest Ref Number:	Not reported
Alt Facility RCRA ID:	Not reported
Alt Facility Sign Date:	Not reported
MGMT Method Type Code:	H110
Waste Code:	Not reported
Waste Code:	Not reported
Waste Code:	Not reported
Waste Code:	Not reported
Waste Code:	Not reported
Waste Code:	Not reported
Quantity:	1000
Units:	G - Gallons (liquids only)* (8.3 pounds)
Number of Containers:	1
Container Type:	TT - Cargo tank, tank trucks
Handling Method:	T Chemical, physical, or biological treatment.
Specific Gravity:	1
Waste Code:	D008
Waste Code 1_2:	Not reported
Waste Code 1_3:	Not reported
Waste Code 1_4:	Not reported
Waste Code 1_5:	Not reported
Waste Code 1_6:	Not reported

Click this hyperlink while viewing on your computer to access
-1 additional NY MANIFEST: record(s) in the EDR Site Report.

AO1073 **CON EDISON** **RCRA NonGen / NLR** **1019325195**
WSW **102 5TH STREET** **NYP004803177**
< 1/8 **BROOKLYN, NY 11215**
0.026 mi.
135 ft. **Site 17 of 19 in cluster AO**

Relative: **Lower**

Actual: **1 ft.**

RCRA NonGen / NLR:

Date form received by agency:	02/05/2016
Facility name:	CON EDISON
Site name:	CON EDISON - MANHOLE 45983
Facility address:	102 5TH STREET BROOKLYN, NY 11215
EPA ID:	NYP004803177
Mailing address:	IRVING PLACE, 15TH FL NE NEW YORK, NY 10003
Contact:	THERESA BURKARD
Contact address:	IRVING PLACE, 15TH FL NE NEW YORK, NY 10003
Contact country:	US
Contact telephone:	212-460-2262
Contact email:	BURKARDT@CONED.COM
EPA Region:	02
Classification:	Non-Generator
Description:	Handler: Non-Generators do not presently generate hazardous waste

CON EDISON (Continued) **1019325195**

Owner/Operator Summary:
Owner/operator name: CONSOLIDATED EDISON COMPANY OF NY, INC.
Owner/operator address: IRVING PLACE
NEW YORK, NY 10003
Owner/operator country: US
Owner/operator telephone: Not reported
Owner/operator email: Not reported
Owner/operator fax: Not reported
Owner/operator extension: Not reported
Legal status: Private
Owner/Operator Type: Operator
Owner/Op start date: 07/07/2015
Owner/Op end date: Not reported

Owner/operator name: CONSOLIDATED EDISON COMPANY OF NY, INC.
Owner/operator address: IRVING PLACE
NEW YORK, NY 10003
Owner/operator country: US
Owner/operator telephone: Not reported
Owner/operator email: Not reported
Owner/operator fax: Not reported
Owner/operator extension: Not reported
Legal status: Private
Owner/Operator Type: Owner
Owner/Op start date: 07/07/2015
Owner/Op end date: Not reported

Handler Activities Summary:
U.S. importer of hazardous waste: No
Mixed waste (haz. and radioactive): No
Recycler of hazardous waste: No
Transporter of hazardous waste: No
Treater, storer or disposer of HW: No
Underground injection activity: No
On-site burner exemption: No
Furnace exemption: No
Used oil fuel burner: No
Used oil processor: No
User oil refiner: No
Used oil fuel marketer to burner: No
Used oil Specification marketer: No
Used oil transfer facility: No
Used oil transporter: No

. Waste code: D008
. Waste name: LEAD

Historical Generators:
Date form received by agency: 07/07/2015
Site name: CON EDISON
Classification: Not a generator, verified

Date form received by agency: 07/07/2015
Site name: CON EDISON
Classification: Large Quantity Generator

CON EDISON (Continued) **1019325195**

Biennial Reports:

Last Biennial Reporting Year: 2017

Annual Waste Handled:

Waste code:	D008
Waste name:	LEAD
Amount (Lbs):	8300

Violation Status: No violations found

AO1074 **CON EDISON** **FINDS** **1018378899**
WSW **102 5TH ST** **ECHO** **N/A**
< 1/8 **BROOKLYN, NY 11215**
0.026 mi.
135 ft. **Site 18 of 19 in cluster AO**

Relative:
Lower

Actual:
1 ft.

FINDS:

Registry ID: 110069377908

Environmental Interest/Information System

RCRAInfo is a national information system that supports the Resource Conservation and Recovery Act (RCRA) program through the tracking of events and activities related to facilities that generate, transport, and treat, store, or dispose of hazardous waste. RCRAInfo allows RCRA program staff to track the notification, permit, compliance, and corrective action activities required under RCRA.

HAZARDOUS WASTE BIENNIAL REPORTER

Click this hyperlink while viewing on your computer to access additional FINDS: detail in the EDR Site Report.

ECHO:

Envid:	1018378899
Registry ID:	110069377908
DFR URL:	http://echo.epa.gov/detailed-facility-report?fid=110069377908

AO1075 **CON EDISON** **NJ MANIFEST** **S120673564**
WSW **102 5TH STREET** **N/A**
< 1/8 **BROOKLYN, NY 11215**
0.026 mi.
135 ft. **Site 19 of 19 in cluster AO**

Relative:
Lower

Actual:
1 ft.

NJ MANIFEST:

EPA Id:	NYP004803177
Mail Address:	IRVING PLACE, 15TH FL NE
Mail City/State/Zip:	NEW YORK, NY 10003
Facility Phone:	Not reported
Emergency Phone:	Not reported
Contact:	THERESA BURKARD
Comments:	Not reported
SIC Code:	Not reported
County:	NY047

CON EDISON (Continued) **S120673564**

Municipal:	Not reported
Previous EPA Id:	Not reported
Gen Flag:	Not reported
Trans Flag:	Not reported
TSDF Flag:	Not reported
Name Change:	Not reported
Date Change:	Not reported

Manifest:

Manifest Number:	014466860JJK
EPA ID:	NYP004803177
Date Shipped:	7/7/2015
TSDF EPA ID:	NJD002200046
Transporter EPA ID:	NJ0000027193
Transporter 2 EPA ID:	Not reported
Transporter 3 EPA ID:	Not reported
Transporter 4 EPA ID:	Not reported
Transporter 5 EPA ID:	Not reported
Transporter 6 EPA ID:	Not reported
Transporter 7 EPA ID:	Not reported
Transporter 8 EPA ID:	Not reported
Transporter 9 EPA ID:	Not reported
Transporter 10 EPA ID:	Not reported
Date Trans1 Transported Waste:	Not reported
Date Trans2 Transported Waste:	Not reported
Date Trans3 Transported Waste:	Not reported
Date Trans4 Transported Waste:	Not reported
Date Trans5 Transported Waste:	Not reported
Date Trans6 Transported Waste:	Not reported
Date Trans7 Transported Waste:	Not reported
Date Trans8 Transported Waste:	Not reported
Date Trans9 Transported Waste:	Not reported
Date Trans10 Transported Waste:	Not reported
Date TSDF Received Waste:	Not reported
TSDF EPA Facility Name:	Not reported
QTY Units:	Not reported
Transporter SEQ ID:	Not reported
Transporter-1 Date:	Not reported
Waste SEQ ID:	Not reported
Waste Type Code 2:	Not reported
Waste Type Code 3:	Not reported
Waste Type Code 4:	Not reported
Waste Type Code 5:	Not reported
Waste Type Code 6:	Not reported
Date Accepted:	Not reported
Manifest Discrepancy Type:	Not reported
Data Entry Number:	Not reported
Was Load Rejected:	NEW YORK, NY 10003
Reason Load Was Rejected:	Not reported

BL1076
South
< 1/8
0.027 mi.
142 ft.

CON EDISON SERVICE BOX: 50911
320 10TH ST
BROOKLYN, NY 11215

Site 24 of 25 in cluster BL

FINDS **1016894217**
ECHO **N/A**

Relative: Higher

Actual: 47 ft.

FINDS:

Registry ID: 110060186463

Environmental Interest/Information System

RCRAInfo is a national information system that supports the Resource Conservation and Recovery Act (RCRA) program through the tracking of events and activities related to facilities that generate, transport, and treat, store, or dispose of hazardous waste. RCRAInfo allows RCRA program staff to track the notification, permit, compliance, and corrective action activities required under RCRA.

Click this hyperlink while viewing on your computer to access additional FINDS: detail in the EDR Site Report.

ECHO:

Envid:	1016894217
Registry ID:	110060186463
DFR URL:	http://echo.epa.gov/detailed-facility-report?fid=110060186463

BL1077
South
< 1/8
0.027 mi.
142 ft.

CON EDISON SERVICE BOX: 50911
320 10TH ST
BROOKLYN, NY 11215

Site 25 of 25 in cluster BL

RCRA NonGen / NLR **1016965080**
NY MANIFEST **NYP004379772**

Relative: Higher

Actual: 47 ft.

RCRA NonGen / NLR:

Date form received by agency:	11/24/2013
Facility name:	CON EDISON SERVICE BOX: 50911
Facility address:	320 10TH ST BROOKLYN, NY 11215
EPA ID:	NYP004379772
Mailing address:	IRVING PL, 15TH FL NE NEW YORK, NY 10003
Contact:	THOMAS TEELING
Contact address:	Not reported Not reported
Contact country:	Not reported
Contact telephone:	212-460-3770
Contact email:	Not reported
EPA Region:	02
Classification:	Non-Generator
Description:	Handler: Non-Generators do not presently generate hazardous waste

Handler Activities Summary:

U.S. importer of hazardous waste:	No
Mixed waste (haz. and radioactive):	No
Recycler of hazardous waste:	No
Transporter of hazardous waste:	No
Treater, storer or disposer of HW:	No
Underground injection activity:	No
On-site burner exemption:	No

CON EDISON SERVICE BOX: 50911 (Continued) **1016965080**

Furnace exemption: No
Used oil fuel burner: No
Used oil processor: No
User oil refiner: No
Used oil fuel marketer to burner: No
Used oil Specification marketer: No
Used oil transfer facility: No
Used oil transporter: No

Historical Generators:
Date form received by agency: 10/24/2013
Site name: CON EDISON SERVICE BOX: 50911
Classification: Conditionally Exempt Small Quantity Generator

Violation Status: No violations found

NY MANIFEST:
Country: USA
EPA ID: NYP004379772
Facility Status: Not reported
Location Address 1: 320 10TH ST
Code: BP
Location Address 2: SB50911
Total Tanks: Not reported
Location City: BROOKLYN
Location State: NY
Location Zip: 11209
Location Zip 4: Not reported

NY MANIFEST:
EPAID: NYP004379772
Mailing Name: CON EDISON
Mailing Contact: CON EDISON
Mailing Address 1: 4 IRVING PLACE
Mailing Address 2: 15TH FL
Mailing City: NEW YORK
Mailing State: NY
Mailing Zip: 10003
Mailing Zip 4: Not reported
Mailing Country: USA
Mailing Phone: Not reported

NY MANIFEST:
Document ID: Not reported
Manifest Status: Not reported
seq: Not reported
Year: 2013
Trans1 State ID: NJD003812047
Trans2 State ID: Not reported
Generator Ship Date: 10/24/2013
Trans1 Recv Date: 10/24/2013
Trans2 Recv Date: Not reported
TSD Site Recv Date: 10/29/2013
Part A Recv Date: Not reported
Part B Recv Date: Not reported
Generator EPA ID: NYP004379772
Trans1 EPA ID: Not reported

CON EDISON SERVICE BOX: 50911 (Continued) **1016965080**

Trans2 EPA ID:	Not reported
TSDF ID 1:	NJD991291105
TSDF ID 2:	Not reported
Manifest Tracking Number:	002237393GBF
Import Indicator:	N
Export Indicator:	N
Discr Quantity Indicator:	N
Discr Type Indicator:	N
Discr Residue Indicator:	N
Discr Partial Reject Indicator:	N
Discr Full Reject Indicator:	N
Manifest Ref Number:	Not reported
Alt Facility RCRA ID:	Not reported
Alt Facility Sign Date:	Not reported
MGMT Method Type Code:	H110
Waste Code:	Not reported
Waste Code:	Not reported
Waste Code:	Not reported
Waste Code:	Not reported
Waste Code:	Not reported
Waste Code:	Not reported
Quantity:	50
Units:	G - Gallons (liquids only)* (8.3 pounds)
Number of Containers:	1
Container Type:	TT - Cargo tank, tank trucks
Handling Method:	T Chemical, physical, or biological treatment.
Specific Gravity:	1
Waste Code:	D008
Waste Code 1_2:	Not reported
Waste Code 1_3:	Not reported
Waste Code 1_4:	Not reported
Waste Code 1_5:	Not reported
Waste Code 1_6:	Not reported

Click this hyperlink while viewing on your computer to access
-1 additional NY MANIFEST: record(s) in the EDR Site Report.

BR1078 **CON EDISON** **RCRA NonGen / NLR** **1019903813**
SSW **224 11TH ST** **FINDS** **NYP004790267**
< 1/8 **BROOKLYN, NY 11215** **ECHO**
0.027 mi.
142 ft. **Site 5 of 9 in cluster BR**

Relative: **Higher**
Actual: **35 ft.**

RCRA NonGen / NLR:

Date form received by agency:	06/04/2015
Facility name:	CON EDISON
Facility address:	224 11TH ST BROOKLYN, NY 11215
EPA ID:	NYP004790267
Mailing address:	IRVING PL 15TH FL NE NEW YORK, NY 10003
Contact:	THOMAS TEELING
Contact address:	Not reported Not reported
Contact country:	Not reported
Contact telephone:	212-460-3770
Contact email:	Not reported

CON EDISON (Continued) **1019903813**

EPA Region: 02
Classification: Non-Generator
Description: Handler: Non-Generators do not presently generate hazardous waste

Handler Activities Summary:
U.S. importer of hazardous waste: No
Mixed waste (haz. and radioactive): No
Recycler of hazardous waste: No
Transporter of hazardous waste: No
Treater, storer or disposer of HW: No
Underground injection activity: No
On-site burner exemption: No
Furnace exemption: No
Used oil fuel burner: No
Used oil processor: No
User oil refiner: No
Used oil fuel marketer to burner: No
Used oil Specification marketer: No
Used oil transfer facility: No
Used oil transporter: No

Historical Generators:
Date form received by agency: 06/04/2015
Site name: CON EDISON
Classification: Small Quantity Generator

Violation Status: No violations found

FINDS:

Registry ID: 110069677825

Environmental Interest/Information System
RCRAInfo is a national information system that supports the Resource Conservation and Recovery Act (RCRA) program through the tracking of events and activities related to facilities that generate, transport, and treat, store, or dispose of hazardous waste. RCRAInfo allows RCRA program staff to track the notification, permit, compliance, and corrective action activities required under RCRA.

Click this hyperlink while viewing on your computer to access additional FINDS: detail in the EDR Site Report.

ECHO:
Envid: 1019903813
Registry ID: 110069677825
DFR URL: http://echo.epa.gov/detailed-facility-report?fid=110069677825

BR1079 **CON EDISON** **NY MANIFEST** **S118091316**
SSW **224 11TH ST** **N/A**
< 1/8 **BROOKLYN, NY 11215**
0.027 mi.
142 ft. **Site 6 of 9 in cluster BR**

Relative:
Higher

Actual:
35 ft.

NY MANIFEST:

Country:	USA
EPA ID:	NYP004790267
Facility Status:	Not reported
Location Address 1:	224 11TH ST
Code:	BP
Location Address 2:	SB 54715
Total Tanks:	Not reported
Location City:	BROOKLYN
Location State:	NY
Location Zip:	11215
Location Zip 4:	Not reported

NY MANIFEST:

EPAID:	NYP004790267
Mailing Name:	CON EDISON
Mailing Contact:	DENNIS HUACON
Mailing Address 1:	4 IRVING PL 15TH FL
Mailing Address 2:	Not reported
Mailing City:	NEW YORK
Mailing State:	NY
Mailing Zip:	10003
Mailing Zip 4:	Not reported
Mailing Country:	USA
Mailing Phone:	2124603770

NY MANIFEST:

Document ID:	Not reported
Manifest Status:	Not reported
seq:	Not reported
Year:	2015
Trans1 State ID:	NJD003812047
Trans2 State ID:	Not reported
Generator Ship Date:	06/04/2015
Trans1 Recv Date:	06/04/2015
Trans2 Recv Date:	Not reported
TSD Site Recv Date:	06/08/2015
Part A Recv Date:	Not reported
Part B Recv Date:	Not reported
Generator EPA ID:	NYP004790267
Trans1 EPA ID:	Not reported
Trans2 EPA ID:	Not reported
TSDF ID 1:	NJD991291105
TSDF ID 2:	Not reported
Manifest Tracking Number:	002624450GBF
Import Indicator:	N
Export Indicator:	N
Discr Quantity Indicator:	N
Discr Type Indicator:	N
Discr Residue Indicator:	N
Discr Partial Reject Indicator:	N
Discr Full Reject Indicator:	N
Manifest Ref Number:	Not reported

CON EDISON (Continued) **S118091316**

Alt Facility RCRA ID:	Not reported
Alt Facility Sign Date:	Not reported
MGMT Method Type Code:	H110
Waste Code:	Not reported
Waste Code:	Not reported
Waste Code:	Not reported
Waste Code:	Not reported
Waste Code:	Not reported
Waste Code:	Not reported
Quantity:	500
Units:	P - Pounds
Number of Containers:	1
Container Type:	TT - Cargo tank, tank trucks
Handling Method:	T Chemical, physical, or biological treatment.
Specific Gravity:	1
Waste Code:	D008
Waste Code 1_2:	Not reported
Waste Code 1_3:	Not reported
Waste Code 1_4:	Not reported
Waste Code 1_5:	Not reported
Waste Code 1_6:	Not reported

Click this hyperlink while viewing on your computer to access
-1 additional NY MANIFEST: record(s) in the EDR Site Report.

BR1080 **CON EDISON** **NJ MANIFEST** **S120672437**
SSW **224 11TH ST** **N/A**
< 1/8 **BROOKLYN, NY 11215**
0.027 mi.
142 ft. **Site 7 of 9 in cluster BR**

Relative:
Higher

Actual:
35 ft.

NJ MANIFEST:

EPA Id:	NYP004790267
Mail Address:	IRVING PL 15TH FL NE
Mail City/State/Zip:	NEW YORK, NY 10003
Facility Phone:	Not reported
Emergency Phone:	Not reported
Contact:	THOMAS TEELING
Comments:	Not reported
SIC Code:	Not reported
County:	NY047
Municipal:	Not reported
Previous EPA Id:	Not reported
Gen Flag:	Not reported
Trans Flag:	Not reported
TSDF Flag:	Not reported
Name Change:	Not reported
Date Change:	Not reported

Manifest:

Manifest Number:	002624450GBF
EPA ID:	NYP004790267
Date Shipped:	6/4/2015
TSDF EPA ID:	NJD991291105
Transporter EPA ID:	NJD003812047
Transporter 2 EPA ID:	Not reported
Transporter 3 EPA ID:	Not reported

CON EDISON (Continued) **S120672437**

Transporter 4 EPA ID:	Not reported
Transporter 5 EPA ID:	Not reported
Transporter 6 EPA ID:	Not reported
Transporter 7 EPA ID:	Not reported
Transporter 8 EPA ID:	Not reported
Transporter 9 EPA ID:	Not reported
Transporter 10 EPA ID:	Not reported
Date Trans1 Transported Waste:	Not reported
Date Trans2 Transported Waste:	Not reported
Date Trans3 Transported Waste:	Not reported
Date Trans4 Transported Waste:	Not reported
Date Trans5 Transported Waste:	Not reported
Date Trans6 Transported Waste:	Not reported
Date Trans7 Transported Waste:	Not reported
Date Trans8 Transported Waste:	Not reported
Date Trans9 Transported Waste:	Not reported
Date Trans10 Transported Waste:	Not reported
Date TSDF Received Waste:	Not reported
TSDF EPA Facility Name:	Not reported
QTY Units:	Not reported
Transporter SEQ ID:	Not reported
Transporter-1 Date:	Not reported
Waste SEQ ID:	Not reported
Waste Type Code 2:	Not reported
Waste Type Code 3:	Not reported
Waste Type Code 4:	Not reported
Waste Type Code 5:	Not reported
Waste Type Code 6:	Not reported
Date Accepted:	Not reported
Manifest Discrepancy Type:	Not reported
Data Entry Number:	Not reported
Was Load Rejected:	NEW YORK, NY 10003
Reason Load Was Rejected:	Not reported

AY1081 **NY COOLING TOWERS** **S121998530**
East **675 SACKETT STREET** **N/A**
< 1/8 **BROOKLYN, NY 11217**
0.027 mi.
145 ft. **Site 3 of 6 in cluster AY**

Relative:
Higher

Actual:
30 ft.

COOLING TOWERS:

Equipment Unique ID:	9119
Equipment Borough:	Brooklyn
Intended Use:	Air Conditioning
Manufacturer:	Evapco, Inc.
Model:	LRW-43-3
Cooling Capacity:	96
Cooling Capacity Unit:	Tonnage
Commissioned Date:	05/01/2016
Inspection Date:	05/02/2017
Date of Bacteriological Collection:	05/02/2017
Date of Legionella Collection:	05/02/2017
Last Legionella Result > 1,000 CFU/mL:	no
Latitude:	40.6778
Longitude:	-73.9819

CI1082 **CON ED-3RD ST FLUSH TRUCK** **FINDS** **1007767215**
West **3RD ST (BET 3 & 4TH AVES)** **N/A**
< 1/8 **BROOKLYN, NY 11231**
0.028 mi.
146 ft. **Site 1 of 8 in cluster CI**

Relative: FINDS:
Higher

Actual: Registry ID: 110019296475
42 ft.

Environmental Interest/Information System
FIS (New York - Facility Information System) is New York's Department of Environmental Conservation (DEC) information system for tracking environmental facility information found across the State.

Click this hyperlink while viewing on your computer to access additional FINDS: detail in the EDR Site Report.

BQ1083 **HUNT LOFT LLC** **NY AST** **A100183091**
WSW **204 HUNTINGTON STREET** **N/A**
< 1/8 **BROOKLYN, NY 11231**
0.028 mi.
147 ft. **Site 4 of 19 in cluster BQ**

Relative: AST:
Higher

Actual:
20 ft.

Region:	STATE
DEC Region:	2
Site Status:	Unregulated/Closed
Facility Id:	2-606452
Program Type:	PBS
UTM X:	584700.10136
UTM Y:	4503198.82349
Expiration Date:	N/A
Site Type:	Apartment Building/Office Building

Affiliation Records:

Site Id:	28315
Affiliation Type:	Mail Contact
Company Name:	AGGRESSIVE ENERGY & MECHANICAL
Contact Type:	Not reported
Contact Name:	Not reported
Address1:	78 RAPELYE STREET
Address2:	Not reported
City:	BROOKLYN
State:	NY
Zip Code:	11231
Country Code:	001
Phone:	(718) 836-9222
EMail:	Not reported
Fax Number:	Not reported
Modified By:	JAAVERSA
Date Last Modified:	2017-01-30

Site Id:	28315
Affiliation Type:	Facility Operator
Company Name:	HUNT LOFT LLC
Contact Type:	Not reported
Contact Name:	NA
Address1:	Not reported

HUNT LOFT LLC (Continued) **A100183091**

Address2:	Not reported
City:	Not reported
State:	NN
Zip Code:	Not reported
Country Code:	001
Phone:	(718) 855-9086
EMail:	Not reported
Fax Number:	Not reported
Modified By:	DMPOKRZY
Date Last Modified:	2016-09-27

Site Id:	28315
Affiliation Type:	Emergency Contact
Company Name:	204 HS ASSOCIATES, LLC
Contact Type:	Not reported
Contact Name:	FERNANDO DEGUIA
Address1:	Not reported
Address2:	Not reported
City:	Not reported
State:	NN
Zip Code:	Not reported
Country Code:	999
Phone:	(947) 328-4504
EMail:	Not reported
Fax Number:	Not reported
Modified By:	DMPOKRZY
Date Last Modified:	2016-09-27

Site Id:	28315
Affiliation Type:	Facility Owner
Company Name:	204 HS ASSOCIATES, LLC
Contact Type:	MANAGER
Contact Name:	DOUGLAS C. STEINER
Address1:	C/O STEINER NYC, 15 WASHINGTON AVE
Address2:	Not reported
City:	BROOKLYN
State:	NY
Zip Code:	11290
Country Code:	001
Phone:	718 858160
EMail:	Not reported
Fax Number:	Not reported
Modified By:	JAAVERSA
Date Last Modified:	2017-01-30

Tank Info:

Tank Number:	01
Tank Id:	61455
Material Code:	0001
Common Name of Substance:	#2 Fuel Oil (On-Site Consumption)

Equipment Records:

A00 - Tank Internal Protection - None
D01 - Pipe Type - Steel/Carbon Steel/Iron
E00 - Piping Secondary Containment - None

HUNT LOFT LLC (Continued) **A100183091**

H00 - Tank Leak Detection - None
K01 - Spill Prevention - Catch Basin
J02 - Dispenser - Suction Dispenser
C01 - Pipe Location - Aboveground
G01 - Tank Secondary Containment - Diking (Aboveground)
L00 - Piping Leak Detection - None
B00 - Tank External Protection - None
F00 - Pipe External Protection - None
I05 - Overfill - Vent Whistle

Tank Location:	Aboveground - on saddles, legs, racks, etc.... Tank bottom is elevated above grade or tank pad, allowing visual inspection.
Tank Type:	Steel/Carbon Steel/Iron
Tank Status:	Closed - Removed
Pipe Model:	Not reported
Install Date:	01/01/2001
Capacity Gallons:	4000
Tightness Test Method:	-
Date Test:	Not reported
Next Test Date:	Not reported
Date Tank Closed:	04/09/2014
Register:	True
Modified By:	MXLAY
Last Modified:	02/01/2018
Material Name:	#2 fuel oil (on-site consumption)

I1084 **474 DE GRAW ST BUILDING** **FINDS** **1016394237**
NNW **474 DE GRAW ST** **N/A**
< 1/8 **BROOKLYN, NY 11217**
0.029 mi.
152 ft. **Site 16 of 17 in cluster I**

Relative: FINDS:
Higher

Actual: Registry ID: 110055280431
15 ft.

Environmental Interest/Information System

FIS (New York - Facility Information System) is New York's Department of Environmental Conservation (DEC) information system for tracking environmental facility information found across the State.

Click this hyperlink while viewing on your computer to access additional FINDS: detail in the EDR Site Report.

BX1085 **LOT 58,TAXBLOCK 1040** **NY E DESIGNATION** **S108075321**
SSW **125 15 STREET** **N/A**
< 1/8 **BROOKLYN, NY**
0.029 mi.
153 ft. **Site 3 of 8 in cluster BX**

Relative: E DESIGNATION:
Higher

Tax Lot(s):	58
Tax Block:	1040
Borough Code:	Not reported
E-No:	E-113
Effective Date:	4/30/2003

Actual:
38 ft.

LOT 58,TAXBLOCK 1040 (Continued) **S108075321**

Satisfaction Date: Not reported
Ceqr Number: 03DCP030K
Ulurp Number: 030194(A)ZMK
Zoning Map No: 16b,16c

Description: Underground Gasoline Storage Tanks* Testing Protocol.
Lot Remediation Date: Not reported

CA1086 **236 8TH ST** **NY LTANKS** **S102233209**
South **236 8TH ST** **N/A**
< 1/8 **BROOKLYN, NY**
0.029 mi.
153 ft. **Site 2 of 2 in cluster CA**

Relative:
Higher

Actual:
41 ft.

LTANKS:
Spill Number/Closed Date: 9508664 / 1995-10-16
Facility ID: 9508664
Site ID: 211107
Spill Date: 1995-10-15
Spill Cause: Tank Failure
Spill Source: Private Dwelling
Spill Class: C4
Cleanup Ceased: Not reported
SWIS: 2401
Investigator: ADZHITOM
Referred To: Not reported
Reported to Dept: 1995-10-15
CID: 349
Water Affected: Not reported
Spill Notifier: Fire Department
Last Inspection: Not reported
Recommended Penalty: False
Meets Standard: False
UST Involvement: False
Remediation Phase: 0
Date Entered In Computer: 1995-10-15
Spill Record Last Update: 1995-11-08
Spiller Name: Not reported
Spiller Company: SAME
Spiller Address: Not reported
Spiller County: 999
Spiller Contact: Not reported
Spiller Phone: Not reported
Spiller Extention: Not reported
DEC Region: 2
DER Facility ID: 174990
DEC Memo: "Prior to Sept, 2004 data translation this spill Lead_DEC Field was ZHITOMIRSKY "
Remarks: "TANK LEAK INSIDE BUILDING - DEP OPN SCENE WILL BE CALLING CONTRACTOR FOR CLEAN UP - SPEEDY DRY USED "

All Materials:
Site ID: 211107
Operable Unit ID: 1023012
Operable Unit: 01
Material ID: 359629
Material Code: 0001A
Material Name: #2 fuel oil

236 8TH ST (Continued) **S102233209**

Case No.:	Not reported
Material FA:	Petroleum
Quantity:	30.00
Units:	G
Recovered:	.00
Oxygenate:	Not reported

CI1087 **APARTMENT BLDG** **NY Spills** **S111456952**
West **399 SMITH ST** **N/A**
< 1/8 **BROOKLYN, NY 11231**
0.030 mi.
157 ft. **Site 2 of 8 in cluster CI**

Relative: **Higher**
Actual: **42 ft.**

SPILLS:

Spill Number/Closed Date:	1111043 / 2012-05-29
Facility ID:	1111043
Facility Type:	ER
DER Facility ID:	413379
Site ID:	458914
DEC Region:	2
Spill Cause:	Equipment Failure
Spill Class:	C4
SWIS:	2401
Spill Date:	2011-11-22
Investigator:	SFRAHMAN
Referred To:	Not reported
Reported to Dept:	2011-12-12
CID:	Not reported
Water Affected:	Not reported
Spill Source:	Private Dwelling
Spill Notifier:	Other
Cleanup Ceased:	Not reported
Cleanup Meets Std:	False
Last Inspection:	Not reported
Recommended Penalty:	False
UST Trust:	False
Remediation Phase:	0
Date Entered In Computer:	2011-12-12
Spill Record Last Update:	2012-05-29
Spiller Name:	DEROW PERAZA HYPERACT DESIGN
Spiller Company:	ZEEV SANDMAN
Spiller Address:	399 SMITH ST
Spiller Company:	999
Contact Name:	DEROY PERAZA
DEC Memo:	"12/13/11-No access provided to inspect the tank room today. Fill port on the sidewalk.Property owner Sol,646-773-3111.Site meeting scheduled again on 12/14/11 at 10:00 AM.(sr) 12/14/2011 Sol was not there for site inspection. I called his cell Phone(646-773-3111),but no pick up. I left a messege for him. 12/15/11 Spill clean up letter was sent to Zeev Sandman S&Z Capital Development 621 Church Avenue Brooklyn, NY 11218 828 Management LLC certified mail 7009 1680 00007007 9316 399 Smith Street & regular mail Brooklyn, NY 11231 01/06/12 Received call from Zeev Sandman(718-431-0141,201-774-9759).He said he was out of the country and he just came back. He also indicated that he will hire a contractor to clean up the spill.I reminded him the deadline Jan15,2012.(sr) 05/15/12 Creative Environmental Solutions(CES)

APARTMENT BLDG (Continued) **S111456952**

prepared closure report.Four subsurface soil samples were collected from the boiler room. During the investigation, soil was screened with PID. CES did not observed visual or olfactory evidence(odors,staining,sheen or PID response) of petroleum impacts.The soil sample analytical data indicates typical detection of semi volatiles,SVOCs associated with historic urban fill.(sr)"

Remarks: "stong smell of oil in buildings from a spill at listed address."

All Materials:

Site ID:	458914
Operable Unit ID:	1209021
Operable Unit:	01
Material ID:	2206382
Material Code:	0001A
Material Name:	#2 fuel oil
Case No.:	Not reported
Material FA:	Petroleum
Quantity:	Not reported
Units:	Not reported
Recovered:	Not reported
Oxygenate:	Not reported

CJ1088 **RESIDENCE JANE 718-399-7090** **NY Spills** **S109582020**
South **292 6TH STREET** **N/A**
< 1/8 **BROOKLYN, NY**
0.030 mi.
159 ft. **Site 1 of 7 in cluster CJ**

Relative: **Higher**

Actual: **31 ft.**

SPILLS:

Spill Number/Closed Date:	0900698 / 2009-04-20
Facility ID:	0900698
Facility Type:	ER
DER Facility ID:	361836
Site ID:	412651
DEC Region:	2
Spill Cause:	Equipment Failure
Spill Class:	D4
SWIS:	2401
Spill Date:	2009-04-18
Investigator:	RMPIPER
Referred To:	Not reported
Reported to Dept:	2009-04-18
CID:	Not reported
Water Affected:	Not reported
Spill Source:	Private Dwelling
Spill Notifier:	Local Agency
Cleanup Ceased:	Not reported
Cleanup Meets Std:	False
Last Inspection:	Not reported
Recommended Penalty:	False
UST Trust:	False
Remediation Phase:	0
Date Entered In Computer:	2009-04-18
Spill Record Last Update:	2009-04-20
Spiller Name:	Not reported
Spiller Company:	STATE WIDE OIL COMPANY
Spiller Address:	Not reported

RESIDENCE JANE 718-399-7090 (Continued) **S109582020**

Spiller Company:	999
Contact Name:	JANE
DEC Memo:	"Fuel oil spill did not occur. Waste oil was thrown over car apparently from the garbage collectors when throwing bag into truck. All State OIl co offered to clean car at shop as their tech who responded noted oil was black and #2 oil is delivered to residencies."
	Not reported
Remarks:	"1325 The caller advised dispatch the spill amount is unknown at this time. Unknown if water ways were affected. Clean up is pending at this time."

All Materials:

Site ID:	412651
Operable Unit ID:	1169111
Operable Unit:	01
Material ID:	2160756
Material Code:	0001A
Material Name:	#2 fuel oil
Case No.:	Not reported
Material FA:	Petroleum
Quantity:	Not reported
Units:	Not reported
Recovered:	Not reported
Oxygenate:	Not reported

AY1089 **CON EDISON** **NY MANIFEST** **S117319232**
ESE **688 SACKETT ST** **N/A**
< 1/8 **BROOKLYN, NY**
0.030 mi.
160 ft. **Site 4 of 6 in cluster AY**

Relative:
Higher

Actual:
31 ft.

NY MANIFEST:

Country:	USA
EPA ID:	NYP004669222
Facility Status:	Not reported
Location Address 1:	688 SACKETT ST
Code:	BP
Location Address 2:	STRUCTURE # 44230
Total Tanks:	Not reported
Location City:	BROOKLYN
Location State:	NY
Location Zip:	Not reported
Location Zip 4:	Not reported

NY MANIFEST:

EPAID:	NYP004669222
Mailing Name:	CON EDISON
Mailing Contact:	CON EDISON
Mailing Address 1:	4 IRVING PL 15TH FL
Mailing Address 2:	Not reported
Mailing City:	NEW YORK
Mailing State:	NY
Mailing Zip:	10003
Mailing Zip 4:	Not reported
Mailing Country:	USA
Mailing Phone:	2124603770

CON EDISON (Continued) **S117319232**

NY MANIFEST:

Document ID:	Not reported
Manifest Status:	Not reported
seq:	Not reported
Year:	2014
Trans1 State ID:	NJD003812047
Trans2 State ID:	Not reported
Generator Ship Date:	09/30/2014
Trans1 Recv Date:	09/30/2014
Trans2 Recv Date:	Not reported
TSD Site Recv Date:	10/08/2014
Part A Recv Date:	Not reported
Part B Recv Date:	Not reported
Generator EPA ID:	NYP004669222
Trans1 EPA ID:	Not reported
Trans2 EPA ID:	Not reported
TSDF ID 1:	NJD991291105
TSDF ID 2:	Not reported
Manifest Tracking Number:	002617302GBF
Import Indicator:	N
Export Indicator:	N
Discr Quantity Indicator:	N
Discr Type Indicator:	N
Discr Residue Indicator:	N
Discr Partial Reject Indicator:	N
Discr Full Reject Indicator:	N
Manifest Ref Number:	Not reported
Alt Facility RCRA ID:	Not reported
Alt Facility Sign Date:	Not reported
MGMT Method Type Code:	H110
Waste Code:	Not reported
Waste Code:	Not reported
Waste Code:	Not reported
Waste Code:	Not reported
Waste Code:	Not reported
Waste Code:	Not reported
Quantity:	30
Units:	G - Gallons (liquids only)* (8.3 pounds)
Number of Containers:	1
Container Type:	TT - Cargo tank, tank trucks
Handling Method:	T Chemical, physical, or biological treatment.
Specific Gravity:	1
Waste Code:	D008
Waste Code 1_2:	Not reported
Waste Code 1_3:	Not reported
Waste Code 1_4:	Not reported
Waste Code 1_5:	Not reported
Waste Code 1_6:	Not reported

Click this hyperlink while viewing on your computer to access
-1 additional NY MANIFEST: record(s) in the EDR Site Report.

AY1090 **CON EDISON** **NY MANIFEST** **S117316060**
ESE **688 SACKETT ST** **N/A**
< 1/8 **BROOKLYN, NY 11217**
0.030 mi.
160 ft. **Site 5 of 6 in cluster AY**

Relative:
Higher

Actual:
31 ft.

NY MANIFEST:

Country:	USA
EPA ID:	NYP004707279
Facility Status:	Not reported
Location Address 1:	688 SACKETT ST
Code:	BP
Location Address 2:	SB44230
Total Tanks:	Not reported
Location City:	BROOKLYN
Location State:	NY
Location Zip:	11217
Location Zip 4:	Not reported

NY MANIFEST:

EPAID:	NYP004707279
Mailing Name:	CON EDISON
Mailing Contact:	CON EDISON
Mailing Address 1:	4 IRVING PL
Mailing Address 2:	15TH FL
Mailing City:	NEW YORK
Mailing State:	NY
Mailing Zip:	10003
Mailing Zip 4:	Not reported
Mailing Country:	USA
Mailing Phone:	Not reported

NY MANIFEST:

Document ID:	Not reported
Manifest Status:	Not reported
seq:	Not reported
Year:	2014
Trans1 State ID:	NJD003812047
Trans2 State ID:	NJD003812047
Generator Ship Date:	12/16/2014
Trans1 Recv Date:	12/16/2014
Trans2 Recv Date:	12/28/2014
TSD Site Recv Date:	12/29/2014
Part A Recv Date:	Not reported
Part B Recv Date:	Not reported
Generator EPA ID:	NYP004707279
Trans1 EPA ID:	Not reported
Trans2 EPA ID:	Not reported
TSDF ID 1:	NJD991291105
TSDF ID 2:	Not reported
Manifest Tracking Number:	002424338GBF
Import Indicator:	N
Export Indicator:	N
Discr Quantity Indicator:	N
Discr Type Indicator:	N
Discr Residue Indicator:	N
Discr Partial Reject Indicator:	N
Discr Full Reject Indicator:	N
Manifest Ref Number:	Not reported

CON EDISON (Continued) **S117316060**

Alt Facility RCRA ID:	Not reported
Alt Facility Sign Date:	Not reported
MGMT Method Type Code:	H110
Waste Code:	Not reported
Waste Code:	Not reported
Waste Code:	Not reported
Waste Code:	Not reported
Waste Code:	Not reported
Waste Code:	Not reported
Quantity:	50
Units:	G - Gallons (liquids only)* (8.3 pounds)
Number of Containers:	1
Container Type:	TT - Cargo tank, tank trucks
Handling Method:	T Chemical, physical, or biological treatment.
Specific Gravity:	1
Waste Code:	D008
Waste Code 1_2:	Not reported
Waste Code 1_3:	Not reported
Waste Code 1_4:	Not reported
Waste Code 1_5:	Not reported
Waste Code 1_6:	Not reported

Country:	USA
EPA ID:	NYP004632907
Facility Status:	Not reported
Location Address 1:	688 SACKETT ST
Code:	BP
Location Address 2:	SB 44230
Total Tanks:	Not reported
Location City:	BROOKLYN
Location State:	NY
Location Zip:	11217
Location Zip 4:	Not reported

NY MANIFEST:

EPAID:	NYP004632907
Mailing Name:	CON EDISON
Mailing Contact:	TOM TEELING
Mailing Address 1:	4 IRVING PLACE 15TH FLOOR
Mailing Address 2:	Not reported
Mailing City:	NEW YORK
Mailing State:	NY
Mailing Zip:	10003
Mailing Zip 4:	Not reported
Mailing Country:	USA
Mailing Phone:	Not reported

NY MANIFEST:

Document ID:	Not reported
Manifest Status:	Not reported
seq:	Not reported
Year:	2014
Trans1 State ID:	NJ0000027193
Trans2 State ID:	Not reported
Generator Ship Date:	08/19/2014
Trans1 Recv Date:	08/19/2014

CON EDISON (Continued) **S117316060**

Trans2 Recv Date:	Not reported
TSD Site Recv Date:	08/19/2014
Part A Recv Date:	Not reported
Part B Recv Date:	Not reported
Generator EPA ID:	NYP004632907
Trans1 EPA ID:	Not reported
Trans2 EPA ID:	Not reported
TSDF ID 1:	NJD002200046
TSDF ID 2:	Not reported
Manifest Tracking Number:	013254177JJK
Import Indicator:	N
Export Indicator:	N
Discr Quantity Indicator:	N
Discr Type Indicator:	N
Discr Residue Indicator:	N
Discr Partial Reject Indicator:	N
Discr Full Reject Indicator:	N
Manifest Ref Number:	Not reported
Alt Facility RCRA ID:	Not reported
Alt Facility Sign Date:	Not reported
MGMT Method Type Code:	H110
Waste Code:	Not reported
Waste Code:	Not reported
Waste Code:	Not reported
Waste Code:	Not reported
Waste Code:	Not reported
Waste Code:	Not reported
Quantity:	50
Units:	G - Gallons (liquids only)* (8.3 pounds)
Number of Containers:	1
Container Type:	TT - Cargo tank, tank trucks
Handling Method:	T Chemical, physical, or biological treatment.
Specific Gravity:	1
Waste Code:	D008
Waste Code 1_2:	Not reported
Waste Code 1_3:	Not reported
Waste Code 1_4:	Not reported
Waste Code 1_5:	Not reported
Waste Code 1_6:	Not reported

Click this hyperlink while viewing on your computer to access
-1 additional NY MANIFEST: record(s) in the EDR Site Report.

AY1091 **CON EDISON** **NY MANIFEST** **S117537840**
ESE **688 SACKET ST** **N/A**
< 1/8 **BROOKLYN, NY 11217**
0.030 mi.
160 ft. **Site 6 of 6 in cluster AY**

Relative:
Higher

Actual:
31 ft.

NY MANIFEST:

Country:	USA
EPA ID:	NYP004704458
Facility Status:	Not reported
Location Address 1:	688 SACKET ST
Code:	BP
Location Address 2:	SB44230
Total Tanks:	Not reported

CON EDISON (Continued) **S117537840**

Location City: BROOKLYN
Location State: NY
Location Zip: 11217
Location Zip 4: Not reported

NY MANIFEST:
EPAID: NYP004704458
Mailing Name: CON EDISON
Mailing Contact: CON EDISON
Mailing Address 1: 4 IRVING PL
Mailing Address 2: 15TH FL
Mailing City: NEW YORK
Mailing State: NY
Mailing Zip: 10003
Mailing Zip 4: Not reported
Mailing Country: USA
Mailing Phone: Not reported

NY MANIFEST:
Document ID: Not reported
Manifest Status: Not reported
seq: Not reported
Year: 2014
Trans1 State ID: NJD003812047
Trans2 State ID: Not reported
Generator Ship Date: 12/09/2014
Trans1 Recv Date: 12/09/2014
Trans2 Recv Date: Not reported
TSD Site Recv Date: 12/12/2014
Part A Recv Date: Not reported
Part B Recv Date: Not reported
Generator EPA ID: NYP004704458
Trans1 EPA ID: Not reported
Trans2 EPA ID: Not reported
TSDF ID 1: NJD991291105
TSDF ID 2: Not reported
Manifest Tracking Number: 002417059GBF
Import Indicator: N
Export Indicator: N
Discr Quantity Indicator: N
Discr Type Indicator: N
Discr Residue Indicator: N
Discr Partial Reject Indicator: N
Discr Full Reject Indicator: N
Manifest Ref Number: Not reported
Alt Facility RCRA ID: Not reported
Alt Facility Sign Date: Not reported
MGMT Method Type Code: H110
Waste Code: Not reported
Waste Code: Not reported
Waste Code: Not reported
Waste Code: Not reported
Waste Code: Not reported
Waste Code: Not reported
Quantity: 50
Units: G - Gallons (liquids only)* (8.3 pounds)
Number of Containers: 1

CON EDISON (Continued) **S117537840**

Container Type:	TT - Cargo tank, tank trucks
Handling Method:	T Chemical, physical, or biological treatment.
Specific Gravity:	1
Waste Code:	D008
Waste Code 1_2:	Not reported
Waste Code 1_3:	Not reported
Waste Code 1_4:	Not reported
Waste Code 1_5:	Not reported
Waste Code 1_6:	Not reported

Click this hyperlink while viewing on your computer to access
-1 additional NY MANIFEST: record(s) in the EDR Site Report.

I1092 **168 DOUGLASS STREET** **NY UST** **U004045084**
NNW **168 DOUGLASS STREET** **N/A**
< 1/8 **BROOKLYN, NY 11215**
0.031 mi.
165 ft. **Site 17 of 17 in cluster I**

Relative:
Higher

Actual:
13 ft.

UST:

Id/Status:	2-608297 / Unregulated/Closed
Program Type:	PBS
Region:	STATE
DEC Region:	2
Expiration Date:	N/A
UTM X:	585454.78867
UTM Y:	4503947.40522
Site Type:	Other

Affiliation Records:

Site Id:	30149
Affiliation Type:	Facility Owner
Company Name:	ALCO EAST INC.
Contact Type:	OWNER
Contact Name:	DANNY WONG
Address1:	31 HENRY STREET
Address2:	Not reported
City:	NEW YORK
State:	NY
Zip Code:	10002
Country Code:	001
Phone:	(212) 406-9380
EMail:	Not reported
Fax Number:	Not reported
Modified By:	MRBARROW
Date Last Modified:	2018-01-18

Site Id:	30149
Affiliation Type:	Mail Contact
Company Name:	ALCO EAST INC.
Contact Type:	Not reported
Contact Name:	DANNY K. WONG
Address1:	31 HENRY STREET
Address2:	Not reported
City:	NEW YORK
State:	NY
Zip Code:	10002

168 DOUGLASS STREET (Continued) **U004045084**

Country Code:	001
Phone:	(212) 406-9380
EMail:	ALCOEAST@AOL.COM
Fax Number:	Not reported
Modified By:	MRBARROW
Date Last Modified:	2018-01-18

Site Id:	30149
Affiliation Type:	Facility Operator
Company Name:	168 DOUGLASS STREET
Contact Type:	Not reported
Contact Name:	DANNY K. WONG
Address1:	Not reported
Address2:	Not reported
City:	Not reported
State:	NN
Zip Code:	Not reported
Country Code:	001
Phone:	(212) 406-9380
EMail:	Not reported
Fax Number:	Not reported
Modified By:	TRANSLAT
Date Last Modified:	2004-03-04

Site Id:	30149
Affiliation Type:	Emergency Contact
Company Name:	ALCO EAST INC.
Contact Type:	Not reported
Contact Name:	DANNY K. WONG
Address1:	Not reported
Address2:	Not reported
City:	Not reported
State:	NN
Zip Code:	Not reported
Country Code:	001
Phone:	(212) 406-9380
EMail:	Not reported
Fax Number:	Not reported
Modified By:	TRANSLAT
Date Last Modified:	2004-03-04

Tank Info:

Tank Number:	001
Tank ID:	65004
Tank Status:	Closed - In Place
Material Name:	Closed - In Place
Capacity Gallons:	2000
Install Date:	Not reported
Date Tank Closed:	05/20/2014
Registered:	True
Tank Location:	Underground
Tank Type:	Steel/carbon steel
Material Code:	0001
Common Name of Substance:	#2 Fuel Oil (On-Site Consumption)

Tightness Test Method:	-

168 DOUGLASS STREET (Continued) **U004045084**

Date Test: Not reported
Next Test Date: Not reported
Pipe Model: Not reported
Modified By: MRBARROW
Last Modified: 01/18/2018

Equipment Records:

C02 - Pipe Location - Underground/On-ground
G00 - Tank Secondary Containment - None
J02 - Dispenser - Suction Dispenser
H00 - Tank Leak Detection - None
I00 - Overfill - None
L09 - Piping Leak Detection - Exempt Suction Piping
B00 - Tank External Protection - None
F00 - Pipe External Protection - None
A00 - Tank Internal Protection - None
D01 - Pipe Type - Steel/Carbon Steel/Iron

CJ1093 **CON EDISON SERVICE BOX: 45986** **FINDS** **1017754736**
South **298 5TH ST** **ECHO** **N/A**
< 1/8 **BROOKLYN, NY 11215**
0.032 mi.
168 ft. **Site 2 of 7 in cluster CJ**

Relative:
Higher

Actual:
28 ft.

FINDS:

Registry ID: 110063830323

Environmental Interest/Information System

RCRAInfo is a national information system that supports the Resource Conservation and Recovery Act (RCRA) program through the tracking of events and activities related to facilities that generate, transport, and treat, store, or dispose of hazardous waste. RCRAInfo allows RCRA program staff to track the notification, permit, compliance, and corrective action activities required under RCRA.

Click this hyperlink while viewing on your computer to access additional FINDS: detail in the EDR Site Report.

ECHO:

Envid: 1017754736
Registry ID: 110063830323
DFR URL: http://echo.epa.gov/detailed-facility-report?fid=110063830323

CJ1094 **CON EDISON** **NY MANIFEST** **S117064538**
South **298 5TH ST** **N/A**
< 1/8 **BROOKLYN, NY 11215**
0.032 mi.
168 ft. **Site 3 of 7 in cluster CJ**

Relative:
Higher

Actual:
28 ft.

NY MANIFEST:

Country: USA
EPA ID: NYP004570321
Facility Status: Not reported
Location Address 1: 298 5 ST

CON EDISON (Continued) **S117064538**

Code:	BP
Location Address 2:	STRUCTURE 45986
Total Tanks:	Not reported
Location City:	BROOKLYN
Location State:	NY
Location Zip:	11215
Location Zip 4:	Not reported

NY MANIFEST:

EPAID:	NYP004570321
Mailing Name:	CON EDISON
Mailing Contact:	TOM TEELING
Mailing Address 1:	4 IRVING PLACE 15TH FLOOR
Mailing Address 2:	Not reported
Mailing City:	NEW YORK
Mailing State:	NY
Mailing Zip:	10003
Mailing Zip 4:	Not reported
Mailing Country:	USA
Mailing Phone:	Not reported

NY MANIFEST:

Document ID:	Not reported
Manifest Status:	Not reported
seq:	Not reported
Year:	2014
Trans1 State ID:	NJD003812047
Trans2 State ID:	Not reported
Generator Ship Date:	06/19/2014
Trans1 Recv Date:	06/19/2014
Trans2 Recv Date:	Not reported
TSD Site Recv Date:	06/19/2014
Part A Recv Date:	Not reported
Part B Recv Date:	Not reported
Generator EPA ID:	NYP004570321
Trans1 EPA ID:	Not reported
Trans2 EPA ID:	Not reported
TSDF ID 1:	NJD991291105
TSDF ID 2:	Not reported
Manifest Tracking Number:	002502744GBF
Import Indicator:	N
Export Indicator:	N
Discr Quantity Indicator:	N
Discr Type Indicator:	N
Discr Residue Indicator:	N
Discr Partial Reject Indicator:	N
Discr Full Reject Indicator:	N
Manifest Ref Number:	Not reported
Alt Facility RCRA ID:	Not reported
Alt Facility Sign Date:	Not reported
MGMT Method Type Code:	H110
Waste Code:	Not reported
Waste Code:	Not reported
Waste Code:	Not reported
Waste Code:	Not reported
Waste Code:	Not reported
Waste Code:	Not reported

CON EDISON (Continued) **S117064538**

Quantity:	50
Units:	G - Gallons (liquids only)* (8.3 pounds)
Number of Containers:	1
Container Type:	TT - Cargo tank, tank trucks
Handling Method:	T Chemical, physical, or biological treatment.
Specific Gravity:	1
Waste Code:	D008
Waste Code 1_2:	Not reported
Waste Code 1_3:	Not reported
Waste Code 1_4:	Not reported
Waste Code 1_5:	Not reported
Waste Code 1_6:	Not reported

Click this hyperlink while viewing on your computer to access
-1 additional NY MANIFEST: record(s) in the EDR Site Report.

CJ1095 **CON EDISON SERVICE BOX: 45986** **RCRA NonGen / NLR** **1017779065**
South **298 5TH ST** **NYP004570321**
< 1/8 **BROOKLYN, NY 11215**
0.032 mi.
168 ft. **Site 4 of 7 in cluster CJ**

Relative:
Higher

Actual:
28 ft.

RCRA NonGen / NLR:

Date form received by agency:	07/19/2014
Facility name:	CON EDISON SERVICE BOX: 45986
Facility address:	298 5TH ST BROOKLYN, NY 11215
EPA ID:	NYP004570321
Mailing address:	IRVING PL, 15TH FL NE NEW YORK, NY 10003
Contact:	THOMAS TEELING
Contact address:	Not reported Not reported
Contact country:	Not reported
Contact telephone:	212-460-3770
Contact email:	Not reported
EPA Region:	02
Classification:	Non-Generator
Description:	Handler: Non-Generators do not presently generate hazardous waste

Handler Activities Summary:

U.S. importer of hazardous waste:	No
Mixed waste (haz. and radioactive):	No
Recycler of hazardous waste:	No
Transporter of hazardous waste:	No
Treater, storer or disposer of HW:	No
Underground injection activity:	No
On-site burner exemption:	No
Furnace exemption:	No
Used oil fuel burner:	No
Used oil processor:	No
User oil refiner:	No
Used oil fuel marketer to burner:	No
Used oil Specification marketer:	No
Used oil transfer facility:	No
Used oil transporter:	No

CON EDISON SERVICE BOX: 45986 (Continued) **1017779065**

Historical Generators:
Date form received by agency: 06/19/2014
Site name: CON EDISON
Classification: Small Quantity Generator

Date form received by agency: 06/19/2014
Site name: CON EDISON
Classification: Not a generator, verified

Violation Status: No violations found

CK1096 **TAM RESIDENCE** **NY Spills** **S111456936**
SSW **169 15TH ST** **N/A**
< 1/8 **BROOKLYN, NY**
0.032 mi.
169 ft. **Site 1 of 7 in cluster CK**

Relative:
Higher

Actual:
62 ft.

SPILLS:
Spill Number/Closed Date: 1111016 / 2015-06-05
Facility ID: 1111016
Facility Type: ER
DER Facility ID: 413352
Site ID: 458884
DEC Region: 2
Spill Cause: Unknown
Spill Class: Not reported
SWIS: 2401
Spill Date: 2011-12-11
Investigator: SXMAHAT
Referred To: Not reported
Reported to Dept: 2011-12-11
CID: Not reported
Water Affected: Not reported
Spill Source: Private Dwelling
Spill Notifier: Other
Cleanup Ceased: Not reported
Cleanup Meets Std: False
Last Inspection: Not reported
Recommended Penalty: False
UST Trust: False
Remediation Phase: 0
Date Entered In Computer: 2011-12-11
Spill Record Last Update: 2015-10-28
Spiller Name: 917-442-8735
Spiller Company: HOMEOWNER
Spiller Address: Not reported
Spiller Company: 999
Contact Name: SHIRLEY TAM
DEC Memo: "12/12/2011 Responded to the site on 12/11/2011 evening. Two 275 gallon AST in the basement. Oil delivery was made on 11/18/11 approx. 204 gallon, as per home owner Shirley Tam. On 12/11/2012 morning they discovered oil smell in the basement and called Petro Oil. Petro came to the site and found oil all over the concrete. Petro put down some speedy dry and identified the cause of the spill as nozle failure at the bottom of the tank. Home owner called Milro Environmental to clean up the spill. Milro did not show up during my presence,they were en route. Home owner(9174428735) was at the site waiting for Milro. I called Shirley Tam this morning and she said Milro came to

TAM RESIDENCE (Continued) **S111456936**

the site and recovered all free prodcuct. Milro sending proposal to remove all contaminated debris.(sr) 5/30/14 - Austin - Spill transferred from Rahman to Mahat for followup to assure cleanup was completed - end 6/5/15: Mahat DEC Mahat talked to the Home Owner (Shirley Tam @ 917.442.8735) confirming that the clean up was performed on the basement and there is no on going issue with on the basement. No further investigation is warranted by the Department. "

Remarks: "all over concrete - cleanup pending -"

All Materials:

Site ID:	458884
Operable Unit ID:	1208994
Operable Unit:	01
Material ID:	2206355
Material Code:	0001A
Material Name:	#2 fuel oil
Case No.:	Not reported
Material FA:	Petroleum
Quantity:	180.00
Units:	G
Recovered:	Not reported
Oxygenate:	Not reported

CH1097 **FALCONZ PRINTING** **FINDS** **1016198859**
SSW **186 SEVENTH ST** **ECHO** **N/A**
< 1/8 **BROOKLYN, NY 11215**
0.033 mi.
172 ft. **Site 2 of 18 in cluster CH**

Relative: Higher

Actual: 15 ft.

FINDS:

Registry ID: 110004318079

Environmental Interest/Information System
RCRAInfo is a national information system that supports the Resource Conservation and Recovery Act (RCRA) program through the tracking of events and activities related to facilities that generate, transport, and treat, store, or dispose of hazardous waste. RCRAInfo allows RCRA program staff to track the notification, permit, compliance, and corrective action activities required under RCRA.

Click this hyperlink while viewing on your computer to access additional FINDS: detail in the EDR Site Report.

ECHO:

Envid:	1016198859
Registry ID:	110004318079
DFR URL:	http://echo.epa.gov/detailed-facility-report?fid=110004318079

CH1098 **FALCONZ PRINTING** **RCRA NonGen / NLR** **1000912198**
SSW **186 SEVENTH ST** **NY0000554840**
< 1/8 **BROOKLYN, NY 11215**
0.033 mi.
172 ft. **Site 3 of 18 in cluster CH**

Relative:
Higher

Actual:
15 ft.

RCRA NonGen / NLR:

Date form received by agency:	01/01/2007
Facility name:	FALCONZ PRINTING
Facility address:	186 SEVENTH ST BROOKLYN, NY 11215-3107
EPA ID:	NY0000554840
Mailing address:	SEVENTH ST BROOKLYN, NY 11215
Contact:	Not reported
Contact address:	SEVENTH ST BROOKLYN, NY 11215
Contact country:	US
Contact telephone:	Not reported
Contact email:	Not reported
EPA Region:	02
Classification:	Non-Generator
Description:	Handler: Non-Generators do not presently generate hazardous waste

Owner/Operator Summary:

Owner/operator name:	MIKE CHAHINE
Owner/operator address:	186 SEVENTH ST BROOKLYN, NY 11215
Owner/operator country:	US
Owner/operator telephone:	718-369-2304
Owner/operator email:	Not reported
Owner/operator fax:	Not reported
Owner/operator extension:	Not reported
Legal status:	Private
Owner/Operator Type:	Owner
Owner/Op start date:	Not reported
Owner/Op end date:	Not reported

Owner/operator name:	MIKE CHAHINE
Owner/operator address:	186 SEVENTH ST BROOKLYN, NY 11215
Owner/operator country:	US
Owner/operator telephone:	718-369-2304
Owner/operator email:	Not reported
Owner/operator fax:	Not reported
Owner/operator extension:	Not reported
Legal status:	Private
Owner/Operator Type:	Operator
Owner/Op start date:	Not reported
Owner/Op end date:	Not reported

Handler Activities Summary:

U.S. importer of hazardous waste:	No
Mixed waste (haz. and radioactive):	No
Recycler of hazardous waste:	No
Transporter of hazardous waste:	No
Treater, storer or disposer of HW:	No
Underground injection activity:	No

FALCONZ PRINTING (Continued) **1000912198**

On-site burner exemption: No
Furnace exemption: No
Used oil fuel burner: No
Used oil processor: No
User oil refiner: No
Used oil fuel marketer to burner: No
Used oil Specification marketer: No
Used oil transfer facility: No
Used oil transporter: No

Historical Generators:
Date form received by agency: 01/01/2006
Site name: FALCONZ PRINTING
Classification: Not a generator, verified

Date form received by agency: 07/08/1999
Site name: FALCONZ PRINTING
Classification: Not a generator, verified

Date form received by agency: 08/02/1994
Site name: FALCONZ PRINTING
Classification: Large Quantity Generator

. Waste code: D000
. Waste name: Not Defined

. Waste code: D001
. Waste name: IGNITABLE HAZARDOUS WASTES ARE THOSE WASTES WHICH HAVE A FLASHPOINT OF LESS THAN 140 DEGREES FAHRENHEIT AS DETERMINED BY A PENSKY-MARTENS CLOSED CUP FLASH POINT TESTER. ANOTHER METHOD OF DETERMINING THE FLASH POINT OF A WASTE IS TO REVIEW THE MATERIAL SAFETY DATA SHEET, WHICH CAN BE OBTAINED FROM THE MANUFACTURER OR DISTRIBUTOR OF THE MATERIAL. LACQUER THINNER IS AN EXAMPLE OF A COMMONLY USED SOLVENT WHICH WOULD BE CONSIDERED AS IGNITABLE HAZARDOUS WASTE.

. Waste code: D006
. Waste name: CADMIUM

. Waste code: D008
. Waste name: LEAD

. Waste code: D018
. Waste name: BENZENE

. Waste code: D035
. Waste name: METHYL ETHYL KETONE

. Waste code: D039
. Waste name: TETRACHLOROETHYLENE

. Waste code: D040
. Waste name: TRICHLOROETHYLENE

Violation Status: No violations found

CD1099 **ERNS** **2006803911**
West **22 1ST ST.** **N/A**
< 1/8 **BROOKLYN, NY**
0.033 mi.
176 ft. **Site 2 of 17 in cluster CD**

Relative: **Higher**

Actual: **32 ft.**

Incident Commons:

NRC Report #:	803911
Description of Incident:	CALLER STATED DUE TO HEAVY RAINS WATER FILLED UP IN A CATCH BASIN PIT AND SPILLED OVER TO THE OTHER SIDE OF THE WALL CAUSING WATER AND OIL TO MIX TOGETHER AND RELEASE INTO A STORM SEWER.
Type of Incident:	FIXED
Incident Cause:	NATURAL PHENOMENON
Incident Date Time:	2006-07-12 17:45:00
Incident DTG:	OCCURRED
Incident Location:	3RD AVE YARD
Loaction Address:	22 1ST ST.
Location Street 1:	Not reported
Location Street 2:	Not reported
Location Nearest City:	BROOKLYN
Location State:	NY
Location County:	KINGS(BROOKLYN)
Location Zip:	Not reported
Distance From City:	Not reported
Distance Units:	Not reported
Direction From City:	Not reported
Lat Deg:	Not reported
Lat Min:	Not reported
Lat Sec:	Not reported
Lat Quad:	Not reported
Long Deg:	Not reported
Long Min:	Not reported
Long Sec:	Not reported
Long Quad:	Not reported
Location Section:	Not reported
Location Township:	Not reported
Location range:	Not reported
Potential Range:	Not reported

Incidents:

NRC Report #:	803911
Aircraft Type:	Not reported
Aircraft Model:	Not reported
Aircraft ID:	Not reported
Aircraft Fuel Capacity:	Not reported
Aircraft Fuel Capacity Units:	Not reported
Aircraft Fuel on Board:	Not reported
Aircraft Fuel on Board Units:	Not reported
Aircraft Spot Number:	Not reported
Aircraft Hanger:	Not reported
Aircraft Runway Number:	Not reported
Road Mile Marker:	Not reported
Building ID:	Not reported
Type of Fixed Object:	OTHER
Power Generating Facility:	N
Generating Capacity:	Not reported
Type of Fuel:	Not reported
NPDES:	Not reported
NPDES Compliance:	U
Pipeline Type:	Not reported

(Continued) **2006803911**

DOT Regulated:	U
Pipeline Above Ground:	ABOVE
Exposed Underwater:	N
Pipeline Covered:	U
Railroad Hotline:	Not reported
Grade Crossing:	N
Location Subdivision:	Not reported
Railroad Milepost:	Not reported
Type Vehicle Involved:	Not reported
Crossing Device Type:	Not reported
Device Operational:	Y
DOT Crossing Number:	Not reported
Brake Failure:	N
Description of Tank:	Not reported
Tank Above Ground:	ABOVE
Transportable Container:	U
Tank Regulated:	U
Tank Regulated By:	Not reported
Tank ID:	Not reported
Capacity of Tank:	Not reported
Capacity of Tank Units:	Not reported
Actual Amount:	Not reported
Actual Amount Units:	Not reported
Platform Rig Name:	Not reported
Platform Letter:	Not reported
Location Area ID:	Not reported
Location Block ID:	Not reported
OCSG Number:	Not reported
OCSP Number:	Not reported
State Lease Number:	Not reported
Pier Dock Number:	Not reported
Berth Slip Number:	Not reported
Continuous Release Type:	Not reported
Initial Continuous Release No:	Not reported
Continuous Release Permit:	Not reported
Allision:	N
Type of Structure:	Not reported
Structure Name:	Not reported
Structure Operational:	U
Airbag Deployed:	Not reported
Date Tiem Normal Service:	Not reported
Service Disruption Time:	Not reported
Service Disruption Units:	Not reported
Transit Bus Flag:	Not reported
CR Begin Date:	Not reported
CR End Date:	Not reported
CR Change Date:	Not reported
FBI Contact:	Not reported
FBI Contact Date Time:	Not reported
Sub Part C Testing Req:	XXX
Conductor Testing:	Not reported
Engineer Testing:	Not reported
Trainman Testing:	Not reported
Yard Foreman Testing:	Not reported
RCL Operator Testing:	Not reported
Brakeman Testing:	Not reported
Train Dispatcher Testing:	Not reported

(Continued) **2006803911**

Signalman Testing:	Not reported
Other Employee Testing:	Not reported
Unknown Testing:	Not reported
Passenger Handling:	Not reported
Passenger Route:	XXX
Passenger Delay:	XXX

Incident Details:

NRC Report #:	803911
Fire Involved:	N
Fire Extinguished:	U
Any Evacuations:	N
Number Evacuated:	Not reported
Who Evacuated:	Not reported
Radius of Evacuation:	Not reported
Any Injuries:	N
Number Injured:	Not reported
Number Hospitalized:	Not reported
Any Fatalities:	N
Number Fatalities:	Not reported
Any Damages:	N
Damage Amount:	Not reported
Air Corridor Closed:	N
Air Corridor Desc:	Not reported
Air Closure Time:	Not reported
Waterway Closed:	N
Waterway Desc:	Not reported
Waterway Closure Time:	Not reported
Road Closed:	N
Road Desc:	Not reported
Road Closure Time:	Not reported
Closure Direction:	Not reported
Major Artery:	N
Track Closed:	N
Track Desc:	Not reported
Track Closure Time:	Not reported
Media Interest:	NONE
Medium Desc:	WATER
Additional Medium Info:	STORM SEWER
Body of Water:	STORM SEWER
Tributary of:	UNKNOWN
Release Secured:	Y
Estimated Duration of Release:	Not reported
Release rate:	Not reported
Desc Remedial Action:	REMOVING EXCESS OIL IN THE AREA
State Agency on Scene:	Not reported
State Agency Report Number:	Not reported
Other Agency Notified:	Not reported
Weather Conditions:	RAINY
Air Temperature:	Not reported
Wind Speed:	Not reported
Wind Direction:	Not reported
Water Supply Contaminated:	N
Sheen Size:	Not reported
Sheen Color:	Not reported
Direction of Sheen Travel:	Not reported
Sheen Odor Description:	Not reported

(Continued) **2006803911**

Wave Condition:	Not reported
Current Speed:	Not reported
Current Direction:	Not reported
Water Temperature:	Not reported
Track Close Dir:	Not reported
Empl Fatality:	Not reported
Pass Fatality:	Not reported
Community Impact:	N
Wind Speed Unit:	Not reported
Employee Injuries:	Not reported
Passenger Injuries:	Not reported
Occupant Fatality:	Not reported
Current Speed Unit:	Not reported
Road Closure Units:	Not reported
Track CLosure Units:	Not reported
Sheen Size Units:	Not reported
Additional Info:	NONE
State Agency Notified:	Not reported
Federal Agency Notified:	Not reported
nearest River Mile Marker:	Not reported
Sheen Size Length:	Not reported
Sheen Size Length Units:	Not reported
Sheen Size Width:	Not reported
Sheen Size Width Units:	Not reported
Offshore:	N
Duration Unit:	Not reported
Release Rate Unit:	Not reported
Release Rate Rate:	Not reported
Passengers Transferred:	NO

Calls:

NRC Report #:	803911
Site ID:	2006803911
Date Time Received:	2006-07-12 18:00:03
Date Time Complete:	2006-07-12 18:05:16
Call Type:	INC
Responsible Company:	CONSOLIDATED EDISON OF NEW YORK
Responsible Org Type:	PUBLIC UTILITY
Responsible City:	NEW YORK
Responsible State:	NY
Responsible Zip:	10003
On Behalf:	Not reported
Source:	TELEPHONE

Material Involved:

NRC Report #:	803911
Chris Code:	UNK
Case Number:	000000-00-0
UN Number:	Not reported
Amount of Material:	0.5
Unit of Measure:	GALLON(S)
Name of Material:	UNKNOWN MATERIAL
If Reached Water:	YES
Amount in Water:	0.5
Unit of Measure Reach Water:	GALLON(S)

CL1100 **SPARTAN DISMANTLING CORP** **RCRA NonGen / NLR** **1000369874**
WSW **110 5TH ST** **US AIRS** **NYD982796286**
< 1/8 **BROOKLYN, NY 11215**
0.034 mi.
177 ft. **Site 1 of 9 in cluster CL**

Relative:
Lower

Actual:
0 ft.

RCRA NonGen / NLR:

Date form received by agency:	01/01/2007
Facility name:	SPARTAN DISMANTLING CORP
Facility address:	110 5TH ST BROOKLYN, NY 11215-2710
EPA ID:	NYD982796286
Mailing address:	5TH ST BROOKLYN, NY 11215
Contact:	Not reported
Contact address:	5TH ST BROOKLYN, NY 11215
Contact country:	US
Contact telephone:	Not reported
Contact email:	Not reported
EPA Region:	02
Classification:	Non-Generator
Description:	Handler: Non-Generators do not presently generate hazardous waste

Owner/Operator Summary:

Owner/operator name:	ANGELINA CHRISTE
Owner/operator address:	2036 E 12TH ST BROOKLYN, NY 11229
Owner/operator country:	US
Owner/operator telephone:	718-376-7430
Owner/operator email:	Not reported
Owner/operator fax:	Not reported
Owner/operator extension:	Not reported
Legal status:	Private
Owner/Operator Type:	Operator
Owner/Op start date:	Not reported
Owner/Op end date:	Not reported

Owner/operator name:	ANGELINA CHRISTE
Owner/operator address:	2036 E 12TH ST BROOKLYN, NY 11229
Owner/operator country:	US
Owner/operator telephone:	718-376-7430
Owner/operator email:	Not reported
Owner/operator fax:	Not reported
Owner/operator extension:	Not reported
Legal status:	Private
Owner/Operator Type:	Owner
Owner/Op start date:	Not reported
Owner/Op end date:	Not reported

Handler Activities Summary:

U.S. importer of hazardous waste:	No
Mixed waste (haz. and radioactive):	No
Recycler of hazardous waste:	No
Transporter of hazardous waste:	No
Treater, storer or disposer of HW:	No
Underground injection activity:	No

SPARTAN DISMANTLING CORP (Continued) **1000369874**

On-site burner exemption: No
Furnace exemption: No
Used oil fuel burner: No
Used oil processor: No
User oil refiner: No
Used oil fuel marketer to burner: No
Used oil Specification marketer: No
Used oil transfer facility: No
Used oil transporter: No

Historical Generators:
Date form received by agency: 01/01/2006
Site name: SPARTAN DISMANTLING CORP
Classification: Not a generator, verified

Date form received by agency: 07/08/1999
Site name: SPARTAN DISMANTLING CORP
Classification: Not a generator, verified

. Waste code: NONE
. Waste name: None

Date form received by agency: 05/23/1995
Site name: SPARTAN DISMANTLING CORP
Classification: Large Quantity Generator

. Waste code: X002
. Waste name: POLYCHLORINATED BIPHENOLS (PCBs)

Violation Status: No violations found

US AIRS MINOR:
Envid: 1000369874
Region Code: 02
Programmatic ID: AIR NY0000002610300230
Facility Registry ID: 110004435353
D and B Number: Not reported
Primary SIC Code: 3292
NAICS Code: 999999
Default Air Classification Code: MIN
Facility Type of Ownership Code: POF
Air CMS Category Code: Not reported
HPV Status: Not reported

US AIRS MINOR:
Region Code: 02
Programmatic ID: AIR NY0000002610300230
Facility Registry ID: 110004435353
Air Operating Status Code: OPR
Default Air Classification Code: MIN
Air Program: State Implementation Plan for National Primary and Secondary Ambient Air Quality Standards
Activity Date: 2008-04-11 00:00:00
Activity Status Date: Not reported
Activity Group: Compliance Monitoring
Activity Type: Inspection/Evaluation
Activity Status: Not reported

SPARTAN DISMANTLING CORP (Continued) **1000369874**

US AIRS MINOR:

Envid:	1000369874
Region Code:	02
Programmatic ID:	AIR NY0000002610300230
Facility Registry ID:	110004435353
D and B Number:	Not reported
Primary SIC Code:	3292
NAICS Code:	999999
Default Air Classification Code:	MIN
Facility Type of Ownership Code:	POF
Air CMS Category Code:	Not reported
HPV Status:	Not reported

US AIRS MINOR:

Region Code:	02
Programmatic ID:	AIR NY0000002610300230
Facility Registry ID:	110004435353
Air Operating Status Code:	OPR
Default Air Classification Code:	MIN
Air Program:	State Implementation Plan for National Primary and Secondary Ambient Air Quality Standards
Activity Date:	2008-04-11 00:00:00
Activity Status Date:	Not reported
Activity Group:	Compliance Monitoring
Activity Type:	Inspection/Evaluation
Activity Status:	Not reported

CL1101 **SPARTAN DISMANTLING CORPORATION** **FINDS** **1016079437**
WSW **110 5TH ST** **ECHO** **N/A**
< 1/8 **BROOKLYN, NY 11215**
0.034 mi.
177 ft. **Site 2 of 9 in cluster CL**

Relative: **Lower**

Actual: **0 ft.**

FINDS:

Registry ID: 110004435353

Environmental Interest/Information System

AFS (Aerometric Information Retrieval System (AIRS) Facility Subsystem) replaces the former Compliance Data System (CDS), the National Emission Data System (NEDS), and the Storage and Retrieval of Aerometric Data (SAROAD). AIRS is the national repository for information concerning airborne pollution in the United States. AFS is used to track emissions and compliance data from industrial plants. AFS data are utilized by states to prepare State Implementation Plans to comply with regulatory programs and by EPA as an input for the estimation of total national emissions. AFS is undergoing a major redesign to support facility operating permits required under Title V of the Clean Air Act.

US National Pollutant Discharge Elimination System (NPDES) module of the Compliance Information System (ICIS) tracks surface water permits issued under the Clean Water Act. Under NPDES, all facilities that discharge pollutants from any point source into waters of the United States are required to obtain a permit. The permit will likely contain limits on what can be discharged, impose monitoring and reporting requirements, and include other provisions to ensure that the discharge does not adversely affect water quality.

SPARTAN DISMANTLING CORPORATION (Continued) **1016079437**

RCRAInfo is a national information system that supports the Resource Conservation and Recovery Act (RCRA) program through the tracking of events and activities related to facilities that generate, transport, and treat, store, or dispose of hazardous waste. RCRAInfo allows RCRA program staff to track the notification, permit, compliance, and corrective action activities required under RCRA.

FIS (New York - Facility Information System) is New York's Department of Environmental Conservation (DEC) information system for tracking environmental facility information found across the State.

AIR MINOR

Click this hyperlink while viewing on your computer to access additional FINDS: detail in the EDR Site Report.

ECHO:

Envid:	1016079437
Registry ID:	110004435353
DFR URL:	http://echo.epa.gov/detailed-facility-report?fid=110004435353

CL1102 **IESI NY CORPORATION-110 5TH ST** **NY AIRS** **S121488791**
WSW **110 5TH ST** **N/A**
< 1/8 **BROOKLYN, NY 11215**
0.034 mi.
177 ft. **Site 3 of 9 in cluster CL**

Relative: **Lower**

Actual: **0 ft.**

AIRS:

Permit Type:	AFR
Permit Status:	Expired
Issue Date:	10/28/1999
Expiration Date:	04/11/2008
County Fips:	Not reported
DEC Id:	2610300091
Emission Unit Id:	Not reported
Process Id:	Not reported
Contaminant Name/cas:	Not reported
Epa Control Code:	Not reported
Contol Eff:	Not reported
Emissions:	Not reported
Unit:	Not reported
Auth Type Code:	7
Latitude:	Not reported
Longitude:	Not reported

CL1103 **SIGNATURE AUTO BODY INC** **FINDS** **1017813074**
WSW **110 5TH STNA BUILDING NO. 10** **N/A**
< 1/8 **BROOKLYN, NY 11215**
0.034 mi.
177 ft. **Site 4 of 9 in cluster CL**

Relative: FINDS:
Lower

Actual: Registry ID: 110064394347
0 ft.

Environmental Interest/Information System
FIS (New York - Facility Information System) is New York's Department of Environmental Conservation (DEC) information system for tracking environmental facility information found across the State.

Click this hyperlink while viewing on your computer to access additional FINDS: detail in the EDR Site Report.

CL1104 **IESI (110 5TH ST.)(SPARTAN DISMANTLING INC)** **NY RGA LF** **S114957870**
WSW **110 5TH STREET** **N/A**
< 1/8 **BROOKLYN, NY**
0.034 mi.
177 ft. **Site 5 of 9 in cluster CL**

Relative: RGA LF:
Lower

Actual:
0 ft.

2012 IESI (110 5TH ST.)(SPARTAN DISMANTLING INC) 110 5TH STREET
2011 IESI (110 5TH ST.)(SPARTAN DISMANTLING INC) 110 5TH STREET
2010 IESI (110 5TH ST.)(SPARTAN DISMANTLING INC) 110 5TH STREET
2009 IESI (110 5TH ST.)(SPARTAN DISMANTLING INC) 110 5TH STREET
2008 IESI (110 5TH ST.)(SPARTAN DISMANTLING INC) 110 5TH STREET
2007 IESI (110 5TH ST.)(SPARTAN DISMANTLING INC) 110 5TH STREET
2006 IESI (110 5TH ST.)(SPARTAN DISMANTLING INC) 110 5TH STREET
2005 IESI (110 5TH ST.)(SPARTAN DISMANTLING INC) 110 5TH STREET
2004 IESI (110 5TH ST.)(SPARTAN DISMANTLING INC) 110 5TH STREET

CL1105 **IESI (110 5TH ST.)(SPARTAN DISMANTLING INC)** **NY SWF/LF** **S110540477**
WSW **110 5TH STREET** **NY Spills** **N/A**
< 1/8 **BROOKLYN, NY 11215**
0.034 mi.
177 ft. **Site 6 of 9 in cluster CL**

Relative: SWF/LF:
Lower

Actual:
0 ft.

Flag:	INACTIVE
Region Code:	2
Phone Number:	7185222263
Owner Name:	IESI NY Corp
Owner Type:	Private
Owner Address:	Not reported
Owner Addr2:	Not reported

IESI (110 5TH ST.)(SPARTAN DISMANTLING INC) (Continued) **S110540477**

Owner City,St,Zip:	Not reported
Owner Email:	Not reported
Owner Phone:	Not reported
Contact Name:	Robert Mrose
Contact Address:	Not reported
Contact Addr2:	Not reported
Contact City,St,Zip:	Not reported
Contact Email:	Not reported
Contact Phone:	Not reported
Activity Desc:	z Retired - Transfer station - permit
Activity Number:	[24TA6]
Active:	No
East Coordinate:	585160
North Coordinate:	4503211
Accuracy Code:	Not reported
Regulatory Status:	Permit
Waste Type:	Asbestos (Friable)
Authorization #:	2-6103-00091
Authorization Date:	06/08/1993
Expiration Date:	06/08/2003
Operator Name:	Not reported
Operator Type:	Not reported
Laste Date:	Not reported

SPILLS:

Spill Number/Closed Date:	1006165 / 2010-09-07
Facility ID:	1006165
Facility Type:	ER
DER Facility ID:	394511
Site ID:	439511
DEC Region:	2
Spill Cause:	Equipment Failure
Spill Class:	Not reported
SWIS:	2401
Spill Date:	2010-09-04
Investigator:	hrpatel
Referred To:	Not reported
Reported to Dept:	2010-09-04
CID:	Not reported
Water Affected:	Not reported
Spill Source:	Commercial Vehicle
Spill Notifier:	Other
Cleanup Ceased:	Not reported
Cleanup Meets Std:	False
Last Inspection:	Not reported
Recommended Penalty:	False
UST Trust:	False
Remediation Phase:	0
Date Entered In Computer:	2010-09-04
Spill Record Last Update:	2010-09-07
Spiller Name:	Not reported
Spiller Company:	CNA PROPERTIES
Spiller Address:	Not reported
Spiller Company:	999
Contact Name:	RICARD RIBELLINO
DEC Memo:	"09/07/10-Hiralkumar Patel. spoke with Richard (at 10:05 AM on 09/04/10). Richard mentioned that a broken machine was located in

IESI (110 5TH ST.)(SPARTAN DISMANTLING INC) (Continued) **S110540477**

front of 22 2nd ave. this machine was leaking fluids. and then someone moved that machine to in front of 110 5th street and leaked fluid along the way. visited site this morning. met Richard. found an old excavator in front of 110 5th Street. found strech of oil stains on asphalt street from the intersection of 5th street and 2nd ave to the location of excavator in front of 110 5th street. found minor oil spill around tracks of the excavator. spoke with Hasan, person working in the garage at the 110 5th street site. Hasan mentioned that when he left garage friday evening, nothing was there, but the excavator was in front of garage on saturday morning. as per Richard, Jack Marmursteio (718-875-8200) owns the exacavator. but Jack denied that and doesn't know who owns it. found information written on machine which includes 'Precinct 76' and 'Row Tow' with date 09/03/10. spoke with operator at precinct 76 (718-834-3211), who confirmed that they had received a complaint of an abandoned machine and they put tag for tow company to remove it. as per retire NYPD officer, generally sanitation department removes these kind of abandoned vechicles to junk yard. but looks like someone moved the machine before sanitation removes it. spoke with NYPD operator again and informed him about new location of machine. he confirmed that machine will be removed, but doesn't know when. after discussing with DEC Austin, case closed."

Remarks: "Caller advised that approximately 10 gallons of hydraulic oil and 10 gallons of diesel fuel spilled onto roadway spanning a 2 block area from 22 2nd ave to 110 5th st."

All Materials:

Site ID:	439511
Operable Unit ID:	1190149
Operable Unit:	01
Material ID:	2185117
Material Code:	0010
Material Name:	hydraulic oil
Case No.:	Not reported
Material FA:	Petroleum
Quantity:	10.00
Units:	G
Recovered:	Not reported
Oxygenate:	Not reported

CL1106 **IESI NY CORPORATION-110 5TH ST** **FINDS** **1007815191**
WSW **110 5TH ST** **N/A**
< 1/8 **BROOKLYN, NY 11215**
0.034 mi.
177 ft. **Site 7 of 9 in cluster CL**

Relative: **Lower**

Actual: **0 ft.**

FINDS:

Registry ID: 110019777400

Environmental Interest/Information System

FIS (New York - Facility Information System) is New York's Department of Environmental Conservation (DEC) information system for tracking environmental facility information found across the State.

IESI NY CORPORATION-110 5TH ST (Continued) **1007815191**

Click this hyperlink while viewing on your computer to access additional FINDS: detail in the EDR Site Report.

CL1107 **110 FIFTH STREET** **NY SPDES** **S117937407**
WSW **110 FIFTH ST** **N/A**
< 1/8 **BROOKLYN, NY 11215**
0.034 mi.
177 ft. **Site 8 of 9 in cluster CL**

Relative: SPDES:
Lower

Actual:
0 ft.

Permit Number:	NYR00F310
State-Region:	02
Expiration Date:	09/30/2017
Current Major Minor Status:	Minor
Primary Facility SIC Code:	4111
State Water Body Name:	GOWANUS CANAL
Limit Set Status Flag:	Active
Total Actual Average Flow(MGD):	Not reported
Total App Design Flow(MGD):	Not reported
UDF1:	Not reported
Lat/Long:	+40.675 / -73.992
DMR Cognizant Official:	Not reported
UDF2:	Not reported
UDF3:	Not reported
FIPS County Code:	NY047
Non-Gov Permit Affiliation Type Desc:	DMR Mailing Address
Non-Gov Permit Org Formal Name:	110 FIFTH STREET PRIVATE LLC
Non-Gov Permit Street Address:	110 FIFTH STREET
Non-Gov Permit Supplemental Location:	1430 BROADWAY, SUITE 507
Non-Gov Permit City:	NEW YORK
Non-Gov Permit State Code:	NY
Non-Gov Permit Zip Code:	10018
Non-Gov Facility Affiliation Type Desc:	Owner
Non-Gov Facility Org Formal Name:	110 FIFTH STREET PRIVATE LLC
Non-Gov Facility Street Address:	110 FIFTH STREET
Non-Gov Facility Supplemental Location:	1430 BROADWAY, SUITE 507
Non-Gov Facility City:	NEW YORK
Non-Gov Facility State Code:	NY
Non-Gov Facility Zip Code:	10018
State Water Body:	Not reported
UDF2:	Not reported
UDF3:	Not reported
FIPS County Code:	NY047
Non-Gov Permit Affiliation Type Desc:	Permittee
Non-Gov Permit Org Formal Name:	110 FIFTH STREET PRIVATE LLC
Non-Gov Permit Street Address:	1430 BROADWAY, SUITE 507
Non-Gov Permit Supplemental Location:	Not reported
Non-Gov Permit City:	NEW YORK
Non-Gov Permit State Code:	NY
Non-Gov Permit Zip Code:	10018
Non-Gov Facility Affiliation Type Desc:	Owner
Non-Gov Facility Org Formal Name:	110 FIFTH STREET PRIVATE LLC
Non-Gov Facility Street Address:	110 FIFTH STREET

110 FIFTH STREET (Continued) **S117937407**

Non-Gov Facility Supplemental Location:	1430 BROADWAY, SUITE 507
Non-Gov Facility City:	NEW YORK
Non-Gov Facility State Code:	NY
Non-Gov Facility Zip Code:	10018
State Water Body:	Not reported
UDF2:	Not reported
UDF3:	Not reported
FIPS County Code:	NY047
Non-Gov Permit Affiliation Type Desc:	Stormwater SWPPP Location
Non-Gov Permit Org Formal Name:	110 FIFTH STREET PRIVATE LLC
Non-Gov Permit Street Address:	110 FIFTH STREET
Non-Gov Permit Supplemental Location:	1430 BROADWAY, SUITE 507
Non-Gov Permit City:	NEW YORK
Non-Gov Permit State Code:	NY
Non-Gov Permit Zip Code:	10018
Non-Gov Facility Affiliation Type Desc:	Owner
Non-Gov Facility Org Formal Name:	110 FIFTH STREET PRIVATE LLC
Non-Gov Facility Street Address:	110 FIFTH STREET
Non-Gov Facility Supplemental Location:	1430 BROADWAY, SUITE 507
Non-Gov Facility City:	NEW YORK
Non-Gov Facility State Code:	NY
Non-Gov Facility Zip Code:	10018
State Water Body:	Not reported
UDF2:	Not reported
UDF3:	Not reported
FIPS County Code:	NY047
Non-Gov Permit Affiliation Type Desc:	Not reported
Non-Gov Permit Org Formal Name:	Not reported
Non-Gov Permit Street Address:	Not reported
Non-Gov Permit Supplemental Location:	Not reported
Non-Gov Permit City:	Not reported
Non-Gov Permit State Code:	Not reported
Non-Gov Permit Zip Code:	Not reported
Non-Gov Facility Affiliation Type Desc:	Owner
Non-Gov Facility Org Formal Name:	110 FIFTH STREET PRIVATE LLC
Non-Gov Facility Street Address:	110 FIFTH STREET
Non-Gov Facility Supplemental Location:	1430 BROADWAY, SUITE 507
Non-Gov Facility City:	NEW YORK
Non-Gov Facility State Code:	NY
Non-Gov Facility Zip Code:	10018
State Water Body:	Not reported

CL1108 **SPARTAN DISMANTLING** **NY RGA LF** **S114961537**
WSW **110-5TH STREET** **N/A**
< 1/8 **BROOKLYN, NY**
0.034 mi.
177 ft. **Site 9 of 9 in cluster CL**

Relative: RGA LF:
Lower

2000	SPARTAN DISMANTLING	110-5TH STREET
1998	SPARTAN DISMANTLING	110-5TH STREET
1997	SPARTAN DISMANTLING	110-5TH STREET
1996	SPARTAN DISMANTLING	110-5TH STREET
1995	SPARTAN DISMANTLING	110-5TH STREET

Actual:
0 ft.

BX1109 **LOT 7,TAXBLOCK 7018** **NY E DESIGNATION** **S108161305**
SSW **167-14 UNION TURNPIKE** **N/A**
< 1/8 **QUEENS, NY**
0.034 mi.
179 ft. **Site 4 of 8 in cluster BX**

Relative:
Higher

Actual:
37 ft.

E DESIGNATION:

Tax Lot(s):	7
Tax Block:	7018
Borough Code:	Not reported
E-No:	E-165
Effective Date:	6/29/2006
Satisfaction Date:	Not reported
Ceqr Number:	06DCP072Q
Ulurp Number:	060337ZMQ
Zoning Map No:	14c, 14d
Description:	Underground Gasoline Storage Tanks* Testing Protocol.
Lot Remediation Date:	Not reported

BS1110 **CON EDISON** **NY MANIFEST** **S119075819**
SSW **553 4TH AVE SB45431** **N/A**
< 1/8 **BROOKLYN, NY 11215**
0.034 mi.
181 ft. **Site 10 of 27 in cluster BS**

Relative:
Higher

Actual:
53 ft.

NY MANIFEST:

Country:	USA
EPA ID:	NYP004792990
Facility Status:	Not reported
Location Address 1:	553 4TH AVE
Code:	BP
Location Address 2:	SB 45431
Total Tanks:	Not reported
Location City:	BROOKLYN
Location State:	NY
Location Zip:	11201
Location Zip 4:	Not reported

NY MANIFEST:

EPAID:	NYP004792990
Mailing Name:	CON EDISON
Mailing Contact:	DENNIS HUACON
Mailing Address 1:	4 IRVING PL 15TH FL
Mailing Address 2:	Not reported
Mailing City:	NEW YORK
Mailing State:	NY
Mailing Zip:	10003
Mailing Zip 4:	Not reported
Mailing Country:	USA
Mailing Phone:	2124603770

NY MANIFEST:

Document ID:	Not reported
Manifest Status:	Not reported
seq:	Not reported
Year:	2015
Trans1 State ID:	NJD003812047
Trans2 State ID:	Not reported
Generator Ship Date:	06/11/2015

CON EDISON (Continued) **S119075819**

Trans1 Recv Date:	06/11/2015
Trans2 Recv Date:	Not reported
TSD Site Recv Date:	06/15/2015
Part A Recv Date:	Not reported
Part B Recv Date:	Not reported
Generator EPA ID:	NYP004792990
Trans1 EPA ID:	Not reported
Trans2 EPA ID:	Not reported
TSDF ID 1:	NJD991291105
TSDF ID 2:	Not reported
Manifest Tracking Number:	002624538GBF
Import Indicator:	N
Export Indicator:	N
Discr Quantity Indicator:	N
Discr Type Indicator:	N
Discr Residue Indicator:	N
Discr Partial Reject Indicator:	N
Discr Full Reject Indicator:	N
Manifest Ref Number:	Not reported
Alt Facility RCRA ID:	Not reported
Alt Facility Sign Date:	Not reported
MGMT Method Type Code:	H110
Waste Code:	Not reported
Waste Code:	Not reported
Waste Code:	Not reported
Waste Code:	Not reported
Waste Code:	Not reported
Waste Code:	Not reported
Quantity:	30
Units:	G - Gallons (liquids only)* (8.3 pounds)
Number of Containers:	1
Container Type:	TT - Cargo tank, tank trucks
Handling Method:	T Chemical, physical, or biological treatment.
Specific Gravity:	1
Waste Code:	D008
Waste Code 1_2:	Not reported
Waste Code 1_3:	Not reported
Waste Code 1_4:	Not reported
Waste Code 1_5:	Not reported
Waste Code 1_6:	Not reported

Click this hyperlink while viewing on your computer to access
-1 additional NY MANIFEST: record(s) in the EDR Site Report.

BS1111 **CON EDISON** **NJ MANIFEST** **S120672682**
SSW **553 4TH AVE SB45431** **N/A**
< 1/8 **BROOKLYN, NY 11215**
0.034 mi.
181 ft. **Site 11 of 27 in cluster BS**

Relative: NJ MANIFEST:
Higher

EPA Id:	NYP004792990
Mail Address:	IRVING PL 15TH FL NE
Mail City/State/Zip:	NEW YORK, NY 10003
Facility Phone:	Not reported
Emergency Phone:	Not reported
Contact:	THOMAS TEELING

Actual:
53 ft.

CON EDISON (Continued) **S120672682**

Comments:	Not reported
SIC Code:	Not reported
County:	NY047
Municipal:	Not reported
Previous EPA Id:	Not reported
Gen Flag:	Not reported
Trans Flag:	Not reported
TSDF Flag:	Not reported
Name Change:	Not reported
Date Change:	Not reported

Manifest:

Manifest Number:	002624538GBF
EPA ID:	NYP004792990
Date Shipped:	6/11/2015
TSDF EPA ID:	NJD991291105
Transporter EPA ID:	NJD003812047
Transporter 2 EPA ID:	Not reported
Transporter 3 EPA ID:	Not reported
Transporter 4 EPA ID:	Not reported
Transporter 5 EPA ID:	Not reported
Transporter 6 EPA ID:	Not reported
Transporter 7 EPA ID:	Not reported
Transporter 8 EPA ID:	Not reported
Transporter 9 EPA ID:	Not reported
Transporter 10 EPA ID:	Not reported
Date Trans1 Transported Waste:	Not reported
Date Trans2 Transported Waste:	Not reported
Date Trans3 Transported Waste:	Not reported
Date Trans4 Transported Waste:	Not reported
Date Trans5 Transported Waste:	Not reported
Date Trans6 Transported Waste:	Not reported
Date Trans7 Transported Waste:	Not reported
Date Trans8 Transported Waste:	Not reported
Date Trans9 Transported Waste:	Not reported
Date Trans10 Transported Waste:	Not reported
Date TSDF Received Waste:	Not reported
TSDF EPA Facility Name:	Not reported
QTY Units:	Not reported
Transporter SEQ ID:	Not reported
Transporter-1 Date:	Not reported
Waste SEQ ID:	Not reported
Waste Type Code 2:	Not reported
Waste Type Code 3:	Not reported
Waste Type Code 4:	Not reported
Waste Type Code 5:	Not reported
Waste Type Code 6:	Not reported
Date Accepted:	Not reported
Manifest Discrepancy Type:	Not reported
Data Entry Number:	Not reported
Was Load Rejected:	NEW YORK, NY 10003
Reason Load Was Rejected:	Not reported

BS1112 **CON EDISON** **RCRA NonGen / NLR** **1019904038**
SSW **553 4TH AVE SB67937** **NYP004793006**
< 1/8 **BROOKLYN, NY 11215**
0.034 mi.
181 ft. **Site 12 of 27 in cluster BS**

Relative:
Higher

Actual:
53 ft.

RCRA NonGen / NLR:

Date form received by agency:	06/11/2015
Facility name:	CON EDISON
Facility address:	553 4TH AVE SB67937 BROOKLYN, NY 11215
EPA ID:	NYP004793006
Mailing address:	IRVING PL 15TH FL NE NEW YORK, NY 10003
Contact:	THOMAS TEELING
Contact address:	Not reported Not reported
Contact country:	Not reported
Contact telephone:	212-460-3770
Contact email:	Not reported
EPA Region:	02
Classification:	Non-Generator
Description:	Handler: Non-Generators do not presently generate hazardous waste

Handler Activities Summary:

U.S. importer of hazardous waste:	No
Mixed waste (haz. and radioactive):	No
Recycler of hazardous waste:	No
Transporter of hazardous waste:	No
Treater, storer or disposer of HW:	No
Underground injection activity:	No
On-site burner exemption:	No
Furnace exemption:	No
Used oil fuel burner:	No
Used oil processor:	No
User oil refiner:	No
Used oil fuel marketer to burner:	No
Used oil Specification marketer:	No
Used oil transfer facility:	No
Used oil transporter:	No

Historical Generators:

Date form received by agency:	06/11/2015
Site name:	CON EDISON
Classification:	Small Quantity Generator

Violation Status: No violations found

BS1113 **CON EDISON** **RCRA NonGen / NLR** **1019904037**
SSW **553 4TH AVE SB45431** **NYP004792990**
< 1/8 **BROOKLYN, NY 11215**
0.034 mi.
181 ft. **Site 13 of 27 in cluster BS**

Relative:
Higher

Actual:
53 ft.

RCRA NonGen / NLR:

Date form received by agency:	06/11/2015
Facility name:	CON EDISON
Facility address:	553 4TH AVE SB45431 BROOKLYN, NY 11215
EPA ID:	NYP004792990

CON EDISON (Continued) **1019904037**

Mailing address: IRVING PL 15TH FL NE
NEW YORK, NY 10003
Contact: THOMAS TEELING
Contact address: Not reported
Not reported
Contact country: Not reported
Contact telephone: 212-460-3770
Contact email: Not reported
EPA Region: 02
Classification: Non-Generator
Description: Handler: Non-Generators do not presently generate hazardous waste

Handler Activities Summary:
U.S. importer of hazardous waste: No
Mixed waste (haz. and radioactive): No
Recycler of hazardous waste: No
Transporter of hazardous waste: No
Treater, storer or disposer of HW: No
Underground injection activity: No
On-site burner exemption: No
Furnace exemption: No
Used oil fuel burner: No
Used oil processor: No
User oil refiner: No
Used oil fuel marketer to burner: No
Used oil Specification marketer: No
Used oil transfer facility: No
Used oil transporter: No

Historical Generators:
Date form received by agency: 06/11/2015
Site name: CON EDISON
Classification: Small Quantity Generator

Violation Status: No violations found

BS1114 **CON EDISON** **FINDS** **1018390871**
SSW **553 4TH AVE SB67937** **ECHO** **N/A**
< 1/8 **BROOKLYN, NY 11215**
0.034 mi.
181 ft. **Site 14 of 27 in cluster BS**

Relative: Higher

Actual: 53 ft.

FINDS:

Registry ID: 110069685914

Environmental Interest/Information System
RCRAInfo is a national information system that supports the Resource Conservation and Recovery Act (RCRA) program through the tracking of events and activities related to facilities that generate, transport, and treat, store, or dispose of hazardous waste. RCRAInfo allows RCRA program staff to track the notification, permit, compliance, and corrective action activities required under RCRA.

Click this hyperlink while viewing on your computer to access additional FINDS: detail in the EDR Site Report.

CON EDISON (Continued) **1018390871**

ECHO:
Envid: 1018390871
Registry ID: 110069685914
DFR URL: http://echo.epa.gov/detailed-facility-report?fid=110069685914

BX1115 **LOT 29,TAXBLOCK 1040** **NY E DESIGNATION** **S108075301**
SSW **168 14 STREET** **N/A**
< 1/8 **BROOKLYN, NY**
0.034 mi.
182 ft. **Site 5 of 8 in cluster BX**

Relative:
Higher

Actual:
37 ft.

E DESIGNATION:
Tax Lot(s): 29
Tax Block: 1040
Borough Code: Not reported
E-No: E-113
Effective Date: 4/30/2003
Satisfaction Date: Not reported
Ceqr Number: 03DCP030K
Ulurp Number: 030194(A)ZMK
Zoning Map No: 16b,16c

Description: Underground Gasoline Storage Tanks* Testing Protocol.
Lot Remediation Date: Not reported

CK1116 **HOLY FAMILY RC CHURCH** **NY AST** **U004076748**
SSW **205 14TH STREET** **N/A**
< 1/8 **BROOKLYN, NY 11215**
0.035 mi.
183 ft. **Site 2 of 7 in cluster CK**

Relative:
Higher

Actual:
61 ft.

AST:
Region: STATE
DEC Region: 2
Site Status: Active
Facility Id: 2-214876
Program Type: PBS
UTM X: 585336.48889
UTM Y: 4502270.71845
Expiration Date: 10/15/2022
Site Type: Religious Building (Church, Synagogue, Mosque, Temple, etc.)

Affiliation Records:
Site Id: 8002
Affiliation Type: Facility Owner
Company Name: HOLY FAMILY RC CHURCH
Contact Type: PASTOR
Contact Name: REV. JESUS CUADROS
Address1: 205 14TH ST
Address2: Not reported
City: BROOKLYN
State: NY
Zip Code: 11215
Country Code: 001
Phone: (718) 768-9471
EMail: Not reported

HOLY FAMILY RC CHURCH (Continued) **U004076748**

Fax Number:	Not reported
Modified By:	MFLEONAR
Date Last Modified:	2017-11-07

Site Id:	8002
Affiliation Type:	Mail Contact
Company Name:	HOLY FAMILY RC CHURCH
Contact Type:	Not reported
Contact Name:	REV. JESUS CUADROS
Address1:	ST. THOMAS AQUINAS CHURCH
Address2:	249 NINTH STREET
City:	BROOKLYN
State:	NY
Zip Code:	11215
Country Code:	001
Phone:	(718) 768-9471
EMail:	EDITH.P.NEWMAN@GMAIL.COM
Fax Number:	Not reported
Modified By:	MFLEONAR
Date Last Modified:	2017-11-07

Site Id:	8002
Affiliation Type:	Facility Operator
Company Name:	HOLY FAMILY RC CHURCH
Contact Type:	Not reported
Contact Name:	HOLY FAMILY RC CHURCH
Address1:	Not reported
Address2:	Not reported
City:	Not reported
State:	NN
Zip Code:	Not reported
Country Code:	999
Phone:	(718) 768-9471
EMail:	Not reported
Fax Number:	Not reported
Modified By:	MFLEONAR
Date Last Modified:	2017-11-07

Site Id:	8002
Affiliation Type:	Emergency Contact
Company Name:	HOLY FAMILY RC CHURCH
Contact Type:	Not reported
Contact Name:	HOLY FAMILY RC CHURCH
Address1:	Not reported
Address2:	Not reported
City:	Not reported
State:	NN
Zip Code:	Not reported
Country Code:	999
Phone:	(718) 768-9471
EMail:	Not reported
Fax Number:	Not reported
Modified By:	MFLEONAR
Date Last Modified:	2017-11-07

Tank Info:

HOLY FAMILY RC CHURCH (Continued) **U004076748**

Tank Number:	001
Tank Id:	23594
Material Code:	0001
Common Name of Substance:	#2 Fuel Oil (On-Site Consumption)

Equipment Records:

C00 - Pipe Location - No Piping
D02 - Pipe Type - Galvanized Steel
F00 - Pipe External Protection - None
H04 - Tank Leak Detection - Groundwater Well
B00 - Tank External Protection - None
J02 - Dispenser - Suction Dispenser
I04 - Overfill - Product Level Gauge (A/G)
L09 - Piping Leak Detection - Exempt Suction Piping
E00 - Piping Secondary Containment - None
G03 - Tank Secondary Containment - Vault (w/o access)
K00 - Spill Prevention - None
A00 - Tank Internal Protection - None

Tank Location:	Aboveground in subterranean vault with access for inspections..... Tank in subterranean vault but accessible for inspection.
Tank Type:	Steel/Carbon Steel/Iron
Tank Status:	In Service
Pipe Model:	Not reported
Install Date:	08/01/1972
Capacity Gallons:	5000
Tightness Test Method:	21
Date Test:	10/11/2012
Next Test Date:	Not reported
Date Tank Closed:	Not reported
Register:	True
Modified By:	MFLEONAR
Last Modified:	11/07/2017
Material Name:	#2 fuel oil (on-site consumption)

CB1117 **CON EDISON SERVICE BOX: 38745** **RCRA NonGen / NLR** **1016677419**
SW **2 2ND AVE FRONT OF** **FINDS** **NYP004310132**
< 1/8 **BROOKLYN, NY 11215** **ECHO**
0.035 mi. **NY MANIFEST**
185 ft. **Site 5 of 29 in cluster CB**

Relative: **Lower**
Actual: **2 ft.**

RCRA NonGen / NLR:

Date form received by agency:	06/09/2013
Facility name:	CON EDISON SERVICE BOX: 38745
Facility address:	2 2ND AVE FRONT OF BROOKLYN, NY 11215
EPA ID:	NYP004310132
Mailing address:	VING PL, RM 828 NEW YORK, NY 10003
Contact:	ANTHONY SIGNORE
Contact address:	Not reported Not reported
Contact country:	Not reported
Contact telephone:	718-666-4714
Contact email:	Not reported
EPA Region:	02
Classification:	Non-Generator
Description:	Handler: Non-Generators do not presently generate hazardous waste

CON EDISON SERVICE BOX: 38745 (Continued) **1016677419**

Handler Activities Summary:
- U.S. importer of hazardous waste: No
- Mixed waste (haz. and radioactive): No
- Recycler of hazardous waste: No
- Transporter of hazardous waste: No
- Treater, storer or disposer of HW: No
- Underground injection activity: No
- On-site burner exemption: No
- Furnace exemption: No
- Used oil fuel burner: No
- Used oil processor: No
- User oil refiner: No
- Used oil fuel marketer to burner: No
- Used oil Specification marketer: No
- Used oil transfer facility: No
- Used oil transporter: No

Historical Generators:
- Date form received by agency: 05/09/2013
- Site name: CON EDISON SERVICE BOX: 38745
- Classification: Conditionally Exempt Small Quantity Generator

- Violation Status: No violations found

FINDS:

- Registry ID: 110058873731

Environmental Interest/Information System

RCRAInfo is a national information system that supports the Resource Conservation and Recovery Act (RCRA) program through the tracking of events and activities related to facilities that generate, transport, and treat, store, or dispose of hazardous waste. RCRAInfo allows RCRA program staff to track the notification, permit, compliance, and corrective action activities required under RCRA.

Click this hyperlink while viewing on your computer to access additional FINDS: detail in the EDR Site Report.

ECHO:
- Envid: 1016677419
- Registry ID: 110058873731
- DFR URL: http://echo.epa.gov/detailed-facility-report?fid=110058873731

NY MANIFEST:
- Country: USA
- EPA ID: NYP004310132
- Facility Status: Not reported
- Location Address 1: 15 2ND AVE
- Code: BP
- Location Address 2: Not reported
- Total Tanks: Not reported
- Location City: BROOKLYN
- Location State: NY
- Location Zip: 11215

CON EDISON SERVICE BOX: 38745 (Continued) **1016677419**

Location Zip 4: Not reported

NY MANIFEST:
EPAID: NYP004310132
Mailing Name: CON EDISON
Mailing Contact: CON EDISON
Mailing Address 1: 4 IRVING PLACE 15TH FLOOR
Mailing Address 2: Not reported
Mailing City: NEW YORK
Mailing State: NY
Mailing Zip: 10003
Mailing Zip 4: Not reported
Mailing Country: USA
Mailing Phone: 2124603770

NY MANIFEST:
Document ID: Not reported
Manifest Status: Not reported
seq: Not reported
Year: 2013
Trans1 State ID: NJD003812047
Trans2 State ID: Not reported
Generator Ship Date: 05/09/2013
Trans1 Recv Date: 05/09/2013
Trans2 Recv Date: Not reported
TSD Site Recv Date: 05/14/2013
Part A Recv Date: Not reported
Part B Recv Date: Not reported
Generator EPA ID: NYP004310132
Trans1 EPA ID: Not reported
Trans2 EPA ID: Not reported
TSDF ID 1: NJD991291105
TSDF ID 2: Not reported
Manifest Tracking Number: 002017919GBF
Import Indicator: N
Export Indicator: N
Discr Quantity Indicator: N
Discr Type Indicator: N
Discr Residue Indicator: N
Discr Partial Reject Indicator: N
Discr Full Reject Indicator: N
Manifest Ref Number: Not reported
Alt Facility RCRA ID: Not reported
Alt Facility Sign Date: Not reported
MGMT Method Type Code: H141
Waste Code: Not reported
Waste Code: Not reported
Waste Code: Not reported
Waste Code: Not reported
Waste Code: Not reported
Waste Code: Not reported
Quantity: 100
Units: G - Gallons (liquids only)* (8.3 pounds)
Number of Containers: 1
Container Type: TT - Cargo tank, tank trucks
Handling Method: T Chemical, physical, or biological treatment.
Specific Gravity: 1

CON EDISON SERVICE BOX: 38745 (Continued) **1016677419**

Waste Code:	D008
Waste Code 1_2:	Not reported
Waste Code 1_3:	Not reported
Waste Code 1_4:	Not reported
Waste Code 1_5:	Not reported
Waste Code 1_6:	Not reported

Click this hyperlink while viewing on your computer to access
-1 additional NY MANIFEST: record(s) in the EDR Site Report.

CB1118 **GOWANUS CANAL CONSERVANCY; INC.** **NY SWF/LF** **S111711064**
SW **2 SECOND AVE.** **N/A**
< 1/8 **BROOKLYN, NY 11215**
0.035 mi.
185 ft. **Site 6 of 29 in cluster CB**

Relative:
Lower

Actual:
2 ft.

SWF/LF:

Flag:	INACTIVE
Region Code:	2
Phone Number:	7185414378
Owner Name:	Not reported
Owner Type:	Not reported
Owner Address:	Not reported
Owner Addr2:	Not reported
Owner City,St,Zip:	Not reported
Owner Email:	Not reported
Owner Phone:	Not reported
Contact Name:	Not reported
Contact Address:	Not reported
Contact Addr2:	Not reported
Contact City,St,Zip:	Not reported
Contact Email:	Not reported
Contact Phone:	Not reported
Activity Desc:	z Retired - Composting - source separated organic waste - registration
Activity Number:	[24CG3]
Active:	No
East Coordinate:	585201
North Coordinate:	4503235
Accuracy Code:	Not reported
Regulatory Status:	Registration
Waste Type:	Yard Waste
Authorization #:	24CG3
Authorization Date:	Not reported
Expiration Date:	Not reported
Operator Name:	Andrew Simons
Operator Type:	Private
Laste Date:	Not reported

CB1119 **GOWANUS CANAL CONSERVANCY; INC.** **NY RGA LF** **S114957285**
SW **2 SECOND AVE.** **N/A**
< 1/8 **BROOKLYN, NY**
0.035 mi.
185 ft. **Site 7 of 29 in cluster CB**

Relative: RGA LF:
Lower

2012	GOWANUS CANAL CONSERVANCY; INC.	2 SECOND AVE.	

Actual:
2 ft.

CM1120 **CON EDISON - MANHOLE 2589** **NY MANIFEST** **S120959078**
NE **340 DEAN ST** **N/A**
< 1/8 **BROOKLYN, NY 11217**
0.035 mi.
185 ft. **Site 1 of 3 in cluster CM**

Relative: NY MANIFEST:
Higher

Country:	USA
EPA ID:	NYP004990113
Facility Status:	Not reported
Location Address 1:	340 DEAN ST
Code:	BP
Location Address 2:	Not reported
Total Tanks:	Not reported
Location City:	BROOKLYN
Location State:	NY
Location Zip:	11217
Location Zip 4:	Not reported

Actual:
32 ft.

NY MANIFEST:

EPAID:	NYP004990113
Mailing Name:	CON EDISON - MANHOLE 2589
Mailing Contact:	CON EDISON
Mailing Address 1:	4 IRVING PL 15TH FL NE
Mailing Address 2:	Not reported
Mailing City:	NEW YORK
Mailing State:	NY
Mailing Zip:	10003
Mailing Zip 4:	Not reported
Mailing Country:	USA
Mailing Phone:	Not reported

Click this hyperlink while viewing on your computer to access
-1 additional NY MANIFEST: record(s) in the EDR Site Report.

CN1121 **CON EDISON - SERVICE BOX 38850** **ECHO** **1024158320**
SSE **328 2ND ST** **N/A**
< 1/8 **BROOKLYN, NY 11215**
0.035 mi.
186 ft. **Site 1 of 2 in cluster CN**

Relative: ECHO:
Higher

Envid:	1024158320
Registry ID:	110070434255
DFR URL:	http://echo.epa.gov/detailed-facility-report?fid=110070434255

Actual:
31 ft.

CN1122 **CON EDISON - SERVICE BOX 38850** **NY MANIFEST** **S121968216**
SSE **328 2ND ST** **N/A**
< 1/8 **BROOKLYN, NY 11215**
0.035 mi.
186 ft. **Site 2 of 2 in cluster CN**

Relative:
Higher

Actual:
31 ft.

NY MANIFEST:

Country:	USA
EPA ID:	NYP005093950
Facility Status:	Not reported
Location Address 1:	328 2ND ST
Code:	BP
Location Address 2:	Not reported
Total Tanks:	Not reported
Location City:	BROOKLYN
Location State:	NY
Location Zip:	11215
Location Zip 4:	Not reported

NY MANIFEST:

EPAID:	NYP005093950
Mailing Name:	CON EDISON - SERVICE BOX 38850
Mailing Contact:	CON EDISON
Mailing Address 1:	4 IRVING PL
Mailing Address 2:	Not reported
Mailing City:	NEW YORK
Mailing State:	NY
Mailing Zip:	10003
Mailing Zip 4:	Not reported
Mailing Country:	USA
Mailing Phone:	Not reported

Click this hyperlink while viewing on your computer to access
-1 additional NY MANIFEST: record(s) in the EDR Site Report.

BR1123 **MANHOLE 54711** **NY Spills** **S106125675**
SSW **219 11 ST** **N/A**
< 1/8 **BROOKLYN, NY**
0.035 mi.
187 ft. **Site 8 of 9 in cluster BR**

Relative:
Higher

Actual:
32 ft.

SPILLS:

Spill Number/Closed Date:	0312203 / 2004-04-15
Facility ID:	0312203
Facility Type:	ER
DER Facility ID:	243068
Site ID:	300513
DEC Region:	2
Spill Cause:	Unknown
Spill Class:	C4
SWIS:	2401
Spill Date:	2004-02-02
Investigator:	JHOCONNE
Referred To:	Not reported
Reported to Dept:	2004-02-03
CID:	73
Water Affected:	Not reported
Spill Source:	Unknown
Spill Notifier:	Affected Persons

MANHOLE 54711 (Continued) **S106125675**

Cleanup Ceased:	Not reported
Cleanup Meets Std:	False
Last Inspection:	Not reported
Recommended Penalty:	False
UST Trust:	False
Remediation Phase:	0
Date Entered In Computer:	2004-02-03
Spill Record Last Update:	2004-04-15
Spiller Name:	Not reported
Spiller Company:	Not reported
Spiller Address:	Not reported
Spiller Company:	001
Contact Name:	ERT
DEC Memo:	"Prior to Sept, 2004 data translation this spill Lead_DEC Field was O'CONNELL 2-2-04 APPROX 1 QT OF AN UNKNOWN OIL ON APPROX 20 GALS OF WATER IN SB54711. SPILL IS CONTAINED.SOME SMOKE INVOLVED.CLEANUP PENDING LAB RESULT. TJ - 50495 2-2-04 22:00HRS LAB SEQ# 04-00780-00 <.0 PPM. 2-17-04 double washed with biogn slix. Removed env. stop tag # 27639. No leaking co. equipment found.Clean up completed 00%. Structure still smoking #9 amd"
Remarks:	"THIS SPILL IS COMING OFF THE CON ED 24 HR PROGRAM. SPILL IS 1 QT OF UNKNOWN PETROLEUM ON 20 GALS OF WATER IN A MANHOLE. CLEAN UP PENDING. NO FIRE, SMOKE, OR TRANSFORMER INVOLVED. NO SIGN OF ACTIVE LEAK. CON ED REFERENCE #151947"

All Materials:

Site ID:	300513
Operable Unit ID:	879669
Operable Unit:	01
Material ID:	497431
Material Code:	0066A
Material Name:	unknown petroleum
Case No.:	Not reported
Material FA:	Petroleum
Quantity:	.00
Units:	G
Recovered:	.00
Oxygenate:	Not reported

CC1124 **CON EDISON SERVICE BOX: 45270** **RCRA NonGen / NLR** **1016961053**
West **45 3RD ST** **NY MANIFEST** **NYP004335006**
< 1/8 **BROOKLYN, NY 11201**
0.035 mi.
187 ft. **Site 2 of 4 in cluster CC**

Relative:
Higher

Actual:
38 ft.

RCRA NonGen / NLR:

Date form received by agency:	08/25/2013
Facility name:	CON EDISON SERVICE BOX: 45270
Facility address:	45 3RD ST BROOKLYN, NY 11201
EPA ID:	NYP004335006
Mailing address:	IRVING PL, RM 828 NEW YORK, NY 10003
Contact:	ANTHONY SIGNORE
Contact address:	Not reported Not reported
Contact country:	Not reported

CON EDISON SERVICE BOX: 45270 (Continued) **1016961053**

Contact telephone: 718-666-4714
Contact email: Not reported
EPA Region: 02
Classification: Non-Generator
Description: Handler: Non-Generators do not presently generate hazardous waste

Handler Activities Summary:
U.S. importer of hazardous waste: No
Mixed waste (haz. and radioactive): No
Recycler of hazardous waste: No
Transporter of hazardous waste: No
Treater, storer or disposer of HW: No
Underground injection activity: No
On-site burner exemption: No
Furnace exemption: No
Used oil fuel burner: No
Used oil processor: No
User oil refiner: No
Used oil fuel marketer to burner: No
Used oil Specification marketer: No
Used oil transfer facility: No
Used oil transporter: No

Historical Generators:
Date form received by agency: 07/25/2013
Site name: CON EDISON SERVICE BOX: 45270
Classification: Conditionally Exempt Small Quantity Generator

Violation Status: No violations found

NY MANIFEST:
Country: USA
EPA ID: NYP004335006
Facility Status: Not reported
Location Address 1: 45 3RD STREET
Code: BP
Location Address 2: SERVICE BOX # 45270
Total Tanks: Not reported
Location City: BROOKLYN
Location State: NY
Location Zip: 11231
Location Zip 4: Not reported

NY MANIFEST:
EPAID: NYP004335006
Mailing Name: CON EDISON
Mailing Contact: TOM TEELING
Mailing Address 1: 4 IRVING PLACE 15TH FLOOR
Mailing Address 2: Not reported
Mailing City: NEW YORK
Mailing State: NY
Mailing Zip: 10003
Mailing Zip 4: Not reported
Mailing Country: USA
Mailing Phone: 2124603770

CON EDISON SERVICE BOX: 45270 (Continued) **1016961053**

NY MANIFEST:

Document ID:	Not reported
Manifest Status:	Not reported
seq:	Not reported
Year:	2013
Trans1 State ID:	NJD003812047
Trans2 State ID:	Not reported
Generator Ship Date:	07/25/2013
Trans1 Recv Date:	07/25/2013
Trans2 Recv Date:	Not reported
TSD Site Recv Date:	07/26/2013
Part A Recv Date:	Not reported
Part B Recv Date:	Not reported
Generator EPA ID:	NYP004335006
Trans1 EPA ID:	Not reported
Trans2 EPA ID:	Not reported
TSDF ID 1:	NJD991291105
TSDF ID 2:	Not reported
Manifest Tracking Number:	002085909GBF
Import Indicator:	N
Export Indicator:	N
Discr Quantity Indicator:	N
Discr Type Indicator:	N
Discr Residue Indicator:	N
Discr Partial Reject Indicator:	N
Discr Full Reject Indicator:	N
Manifest Ref Number:	Not reported
Alt Facility RCRA ID:	Not reported
Alt Facility Sign Date:	Not reported
MGMT Method Type Code:	H110
Waste Code:	Not reported
Waste Code:	Not reported
Waste Code:	Not reported
Waste Code:	Not reported
Waste Code:	Not reported
Waste Code:	Not reported
Quantity:	200
Units:	G - Gallons (liquids only)* (8.3 pounds)
Number of Containers:	1
Container Type:	TT - Cargo tank, tank trucks
Handling Method:	T Chemical, physical, or biological treatment.
Specific Gravity:	1
Waste Code:	D008
Waste Code 1_2:	Not reported
Waste Code 1_3:	Not reported
Waste Code 1_4:	Not reported
Waste Code 1_5:	Not reported
Waste Code 1_6:	Not reported

Click this hyperlink while viewing on your computer to access
-1 additional NY MANIFEST: record(s) in the EDR Site Report.

CC1125 **CON EDISON SERVICE BOX: 37775** **RCRA NonGen / NLR** **1016677652**
West **45 3RD ST S** **FINDS** **NYP004313201**
< 1/8 **BROOKLYN, NY 11211** **ECHO**
0.035 mi. **NY MANIFEST**
187 ft. **Site 3 of 4 in cluster CC**

Relative:
Higher

Actual:
38 ft.

RCRA NonGen / NLR:

Date form received by agency:	06/15/2013
Facility name:	CON EDISON SERVICE BOX: 37775
Facility address:	45 3RD ST S BROOKLYN, NY 11211
EPA ID:	NYP004313201
Mailing address:	VING PL, RM 828 NEW YORK, NY 10003
Contact:	ANTHONY SIGNORE
Contact address:	Not reported Not reported
Contact country:	Not reported
Contact telephone:	718-666-4714
Contact email:	Not reported
EPA Region:	02
Classification:	Non-Generator
Description:	Handler: Non-Generators do not presently generate hazardous waste

Handler Activities Summary:

U.S. importer of hazardous waste:	No
Mixed waste (haz. and radioactive):	No
Recycler of hazardous waste:	No
Transporter of hazardous waste:	No
Treater, storer or disposer of HW:	No
Underground injection activity:	No
On-site burner exemption:	No
Furnace exemption:	No
Used oil fuel burner:	No
Used oil processor:	No
User oil refiner:	No
Used oil fuel marketer to burner:	No
Used oil Specification marketer:	No
Used oil transfer facility:	No
Used oil transporter:	No

Historical Generators:

Date form received by agency:	05/15/2013
Site name:	CON EDISON SERVICE BOX: 37775
Classification:	Conditionally Exempt Small Quantity Generator

Violation Status: No violations found

FINDS:

Registry ID: 110058877078

Environmental Interest/Information System

RCRAInfo is a national information system that supports the Resource Conservation and Recovery Act (RCRA) program through the tracking of events and activities related to facilities that generate, transport, and treat, store, or dispose of hazardous waste. RCRAInfo allows RCRA program staff to track the notification, permit, compliance, and corrective action activities required under RCRA.

CON EDISON SERVICE BOX: 37775 (Continued) **1016677652**

Click this hyperlink while viewing on your computer to access additional FINDS: detail in the EDR Site Report.

ECHO:

Envid:	1016677652
Registry ID:	110058877078
DFR URL:	http://echo.epa.gov/detailed-facility-report?fid=110058877078

NY MANIFEST:

Country:	USA
EPA ID:	NYP004313201
Facility Status:	Not reported
Location Address 1:	45 SOUTH 3RD ST
Code:	BP
Location Address 2:	Not reported
Total Tanks:	Not reported
Location City:	BROOKLYN
Location State:	NY
Location Zip:	11211
Location Zip 4:	Not reported

NY MANIFEST:

EPAID:	NYP004313201
Mailing Name:	CON EDISON
Mailing Contact:	CON EDISON
Mailing Address 1:	4 IRVING PLACE 15TH FLOOR
Mailing Address 2:	Not reported
Mailing City:	NEW YORK
Mailing State:	NY
Mailing Zip:	10003
Mailing Zip 4:	Not reported
Mailing Country:	USA
Mailing Phone:	2124603770

NY MANIFEST:

Document ID:	Not reported
Manifest Status:	Not reported
seq:	Not reported
Year:	2013
Trans1 State ID:	NJD003812047
Trans2 State ID:	Not reported
Generator Ship Date:	05/15/2013
Trans1 Recv Date:	05/15/2013
Trans2 Recv Date:	Not reported
TSD Site Recv Date:	05/16/2013
Part A Recv Date:	Not reported
Part B Recv Date:	Not reported
Generator EPA ID:	NYP004313201
Trans1 EPA ID:	Not reported
Trans2 EPA ID:	Not reported
TSDF ID 1:	NJD991291105
TSDF ID 2:	Not reported
Manifest Tracking Number:	002017475GBF
Import Indicator:	N
Export Indicator:	N

CON EDISON SERVICE BOX: 37775 (Continued) **1016677652**

Discr Quantity Indicator:	N
Discr Type Indicator:	N
Discr Residue Indicator:	N
Discr Partial Reject Indicator:	N
Discr Full Reject Indicator:	N
Manifest Ref Number:	Not reported
Alt Facility RCRA ID:	Not reported
Alt Facility Sign Date:	Not reported
MGMT Method Type Code:	H141
Waste Code:	Not reported
Waste Code:	Not reported
Waste Code:	Not reported
Waste Code:	Not reported
Waste Code:	Not reported
Waste Code:	Not reported
Quantity:	50
Units:	G - Gallons (liquids only)* (8.3 pounds)
Number of Containers:	1
Container Type:	TT - Cargo tank, tank trucks
Handling Method:	T Chemical, physical, or biological treatment.
Specific Gravity:	1
Waste Code:	D008
Waste Code 1_2:	Not reported
Waste Code 1_3:	Not reported
Waste Code 1_4:	Not reported
Waste Code 1_5:	Not reported
Waste Code 1_6:	Not reported

Click this hyperlink while viewing on your computer to access
-1 additional NY MANIFEST: record(s) in the EDR Site Report.

CC1126 **CON EDISON SERVICE BOX: 45270** **FINDS** **1016893947**
West **45 3RD ST** **ECHO** **N/A**
< 1/8 **BROOKLYN, NY 11201**
0.035 mi.
187 ft. **Site 4 of 4 in cluster CC**

Relative: Higher

Actual: 38 ft.

FINDS:

Registry ID: 110060183705

Environmental Interest/Information System
RCRAInfo is a national information system that supports the Resource Conservation and Recovery Act (RCRA) program through the tracking of events and activities related to facilities that generate, transport, and treat, store, or dispose of hazardous waste. RCRAInfo allows RCRA program staff to track the notification, permit, compliance, and corrective action activities required under RCRA.

Click this hyperlink while viewing on your computer to access
additional FINDS: detail in the EDR Site Report.

ECHO:

Envid:	1016893947
Registry ID:	110060183705

CON EDISON SERVICE BOX: 45270 (Continued) **1016893947**

DFR URL: http://echo.epa.gov/detailed-facility-report?fid=110060183705

CD1127 **CON EDISON SERVICE BOX 38837** **FINDS** **1014810809**
West **87 2ND ST** **ECHO** **N/A**
< 1/8 **BROOKLYN, NY 11231**
0.036 mi.
190 ft. **Site 3 of 17 in cluster CD**

Relative: Higher

Actual: 25 ft.

FINDS:

Registry ID: 110043665085

Environmental Interest/Information System
RCRAInfo is a national information system that supports the Resource Conservation and Recovery Act (RCRA) program through the tracking of events and activities related to facilities that generate, transport, and treat, store, or dispose of hazardous waste. RCRAInfo allows RCRA program staff to track the notification, permit, compliance, and corrective action activities required under RCRA.

Click this hyperlink while viewing on your computer to access additional FINDS: detail in the EDR Site Report.

ECHO:
Envid: 1014810809
Registry ID: 110043665085
DFR URL: http://echo.epa.gov/detailed-facility-report?fid=110043665085

CD1128 **CON EDISON SERVICE BOX 38837** **RCRA NonGen / NLR** **1014918839**
West **87 2ND ST** **NYP004224580**
< 1/8 **BROOKLYN, NY 11231**
0.036 mi.
190 ft. **Site 4 of 17 in cluster CD**

Relative: Higher

Actual: 25 ft.

RCRA NonGen / NLR:
Date form received by agency: 02/18/2011
Facility name: CON EDISON SERVICE BOX 38837
Facility address: 87 2ND ST
BROOKLYN, NY 11231
EPA ID: NYP004224580
Mailing address: IRVING PL RM 828
NEW YORK, NY 10003
Contact: STEVEN ALVARADO
Contact address: Not reported
Not reported
Contact country: Not reported
Contact telephone: 212-427-0733
Contact email: Not reported
EPA Region: 02
Classification: Non-Generator
Description: Handler: Non-Generators do not presently generate hazardous waste

Handler Activities Summary:
U.S. importer of hazardous waste: No

CON EDISON SERVICE BOX 38837 (Continued) **1014918839**

Mixed waste (haz. and radioactive):	No
Recycler of hazardous waste:	No
Transporter of hazardous waste:	No
Treater, storer or disposer of HW:	No
Underground injection activity:	No
On-site burner exemption:	No
Furnace exemption:	No
Used oil fuel burner:	No
Used oil processor:	No
User oil refiner:	No
Used oil fuel marketer to burner:	No
Used oil Specification marketer:	No
Used oil transfer facility:	No
Used oil transporter:	No

Historical Generators:

Date form received by agency:	01/19/2011
Site name:	CON EDISON SERVICE BOX 38837
Classification:	Conditionally Exempt Small Quantity Generator
Violation Status:	No violations found

BR1129 **HY NEIGHBOR SERVICENTER** **EDR Hist Auto** **1021709803**
SSW **262 10TH ST** **N/A**
< 1/8 **BROOKLYN, NY 11215**
0.036 mi.
190 ft. **Site 9 of 9 in cluster BR**

Relative: EDR Hist Auto
Higher

Actual: **31 ft.**

Year:	Name:	Type:
1969	HY NEIGHBOR SERVICENTER	Gasoline Service Stations
1970	HY NEIGHBOR SERVICENTER	Gasoline Service Stations
1971	HY NEIGHBOR SERVICENTER	Gasoline Service Stations
1972	HY NEIGHBOR SERVICENTER	Gasoline Service Stations

CD1130 **CON EDISON SERVICE BOX: 38841** **RCRA NonGen / NLR** **1016963305**
West **85 2ND ST** **NY MANIFEST** **NYP004363214**
< 1/8 **BROOKLYN, NY 11231**
0.036 mi.
190 ft. **Site 5 of 17 in cluster CD**

Relative: RCRA NonGen / NLR:
Higher

Actual: **25 ft.**

Date form received by agency:	10/19/2013
Facility name:	CON EDISON SERVICE BOX: 38841
Facility address:	85 2ND ST BROOKLYN, NY 11231
EPA ID:	NYP004363214
Mailing address:	IRVING PL, 15TH FL NE NEW YORK, NY 10003
Contact:	THOMAS TEELING
Contact address:	Not reported Not reported
Contact country:	Not reported
Contact telephone:	212-460-3770
Contact email:	Not reported
EPA Region:	02

CON EDISON SERVICE BOX: 38841 (Continued) **1016963305**

Classification: Non-Generator
Description: Handler: Non-Generators do not presently generate hazardous waste

Handler Activities Summary:
U.S. importer of hazardous waste: No
Mixed waste (haz. and radioactive): No
Recycler of hazardous waste: No
Transporter of hazardous waste: No
Treater, storer or disposer of HW: No
Underground injection activity: No
On-site burner exemption: No
Furnace exemption: No
Used oil fuel burner: No
Used oil processor: No
User oil refiner: No
Used oil fuel marketer to burner: No
Used oil Specification marketer: No
Used oil transfer facility: No
Used oil transporter: No

Historical Generators:
Date form received by agency: 09/19/2013
Site name: CON EDISON SERVICE BOX: 38841
Classification: Conditionally Exempt Small Quantity Generator

Violation Status: No violations found

NY MANIFEST:
Country: USA
EPA ID: NYP004363214
Facility Status: Not reported
Location Address 1: 85 2ND ST
Code: BP
Location Address 2: SB# 38841
Total Tanks: Not reported
Location City: BROOKLYN
Location State: NY
Location Zip: 11231
Location Zip 4: Not reported

NY MANIFEST:
EPAID: NYP004363214
Mailing Name: CON EDISON
Mailing Contact: CON EDISON
Mailing Address 1: 4 IRVING PL 15TH FL
Mailing Address 2: Not reported
Mailing City: NEW YORK
Mailing State: NY
Mailing Zip: 10003
Mailing Zip 4: Not reported
Mailing Country: USA
Mailing Phone: 2124603770

NY MANIFEST:
Document ID: Not reported
Manifest Status: Not reported
seq: Not reported

CON EDISON SERVICE BOX: 38841 (Continued) **1016963305**

Year:	2013
Trans1 State ID:	NJD003812047
Trans2 State ID:	Not reported
Generator Ship Date:	09/19/2013
Trans1 Recv Date:	09/19/2013
Trans2 Recv Date:	Not reported
TSD Site Recv Date:	09/25/2013
Part A Recv Date:	Not reported
Part B Recv Date:	Not reported
Generator EPA ID:	NYP004363214
Trans1 EPA ID:	Not reported
Trans2 EPA ID:	Not reported
TSDF ID 1:	NJD991291105
TSDF ID 2:	Not reported
Manifest Tracking Number:	002290906GBF
Import Indicator:	N
Export Indicator:	N
Discr Quantity Indicator:	N
Discr Type Indicator:	N
Discr Residue Indicator:	N
Discr Partial Reject Indicator:	N
Discr Full Reject Indicator:	N
Manifest Ref Number:	Not reported
Alt Facility RCRA ID:	Not reported
Alt Facility Sign Date:	Not reported
MGMT Method Type Code:	H110
Waste Code:	Not reported
Waste Code:	Not reported
Waste Code:	Not reported
Waste Code:	Not reported
Waste Code:	Not reported
Waste Code:	Not reported
Quantity:	100
Units:	G - Gallons (liquids only)* (8.3 pounds)
Number of Containers:	1
Container Type:	TT - Cargo tank, tank trucks
Handling Method:	T Chemical, physical, or biological treatment.
Specific Gravity:	1
Waste Code:	D008
Waste Code 1_2:	Not reported
Waste Code 1_3:	Not reported
Waste Code 1_4:	Not reported
Waste Code 1_5:	Not reported
Waste Code 1_6:	Not reported

Click this hyperlink while viewing on your computer to access
-1 additional NY MANIFEST: record(s) in the EDR Site Report.

CD1131 **CON EDISON SERVICE BOX: 38841** **FINDS** **1016894478**
West **85 2ND ST** **ECHO** **N/A**
< 1/8 **BROOKLYN, NY 11231**
0.036 mi.
190 ft. **Site 6 of 17 in cluster CD**

Relative: FINDS:
Higher

Actual: Registry ID: 110060189086
25 ft.

Environmental Interest/Information System
RCRAInfo is a national information system that supports the Resource Conservation and Recovery Act (RCRA) program through the tracking of events and activities related to facilities that generate, transport, and treat, store, or dispose of hazardous waste. RCRAInfo allows RCRA program staff to track the notification, permit, compliance, and corrective action activities required under RCRA.

Click this hyperlink while viewing on your computer to access additional FINDS: detail in the EDR Site Report.

ECHO:
Envid: 1016894478
Registry ID: 110060189086
DFR URL: http://echo.epa.gov/detailed-facility-report?fid=110060189086

CG1132 **RESIDENCE OF ADAM STEIN** **NY Spills** **S121119921**
SSW **163A 14TH ST** **N/A**
< 1/8 **BROOKLYN, NY**
0.036 mi.
192 ft. **Site 4 of 7 in cluster CG**

Relative: SPILLS:
Higher

Actual:
37 ft.

Spill Number/Closed Date:	1707162 / 2017-12-04
Facility ID:	1707162
Facility Type:	ER
DER Facility ID:	515116
Site ID:	561511
DEC Region:	2
Spill Cause:	Equipment Failure
Spill Class:	C4
SWIS:	2401
Spill Date:	2017-10-24
Investigator:	PXLAKHAN
Referred To:	Not reported
Reported to Dept:	2017-10-24
CID:	Not reported
Water Affected:	Not reported
Spill Source:	Private Dwelling
Spill Notifier:	Other
Cleanup Ceased:	Not reported
Cleanup Meets Std:	False
Last Inspection:	Not reported
Recommended Penalty:	False
UST Trust:	False
Remediation Phase:	0
Date Entered In Computer:	2017-10-24
Spill Record Last Update:	2017-12-04

RESIDENCE OF ADAM STEIN (Continued) **S121119921**

Spiller Name:	ADAM
Spiller Company:	HOMEOWNER
Spiller Address:	163A 14TH ST
Spiller Company:	999
Contact Name:	ADAM
DEC Memo:	"10/24/17 TJD Follow-up call to property owner went straight to voicemail. No answer at Petro line - no voicemail set up. 10/25/17 TJD Teleconference with Elvira at Petro. No alternate number available for property owner - no further information available at this time. Confirmed current status - 2 gallon leak to basement floor - leak stopped and Milro retained for pump-out of tank - unknown status. Another call to property owner went straight to full voicemail. AH Secondary (Lakhani) was dispatched to location for inspection. Received call from 516.512.3258 - wanting to know who was calling - caller identified herself as Shiva and requested DEC to call another number for Adam Stein (646.306.8046). Spoke with Adam - he is owner/absentee landlord - does not have much information - his tenant (Juan Pablo 773.517.8230) called due to odor and Adam called Petro - he has no further updates. Advised Adam that DEC responder was enroute for inspection due to lack of information regarding complaint. Adam states there are no children or at risk individuals at this residence. He confirms that his tenant is complaining of odors. Heat and Hot water are separate - only heat is affected. Property owner will be following up with Petro for tank replacement. AH Primary (DeMeo) updated Lakhani on new information and provided tenants contact information. Lakhani is enroute for inspection. 10/25/17 - Lakhani DEC Lakhani visited the site to conduct an inspection. Juan Pablo, the tenant (773-517-8230), informed me that the spill was noticed on 10/24/17 at 6:00 PM. Upon inspection of the basement, where the tank was located, there was minor oil staining on the floor that suggested that no more than 2 gallons had leaked to the concrete. There is no more leak. The concrete is intact. The oil seems to have affected a drain, however the drain is not piped and is sealed with concrete. There is a holding tank outside in the front yard to which Milro pumped the oil to. Speedy dry was spread onto the affected concrete area. Juan stated that minor odors were noticed in the home. Spoke to Milro Dot and she informed that they just pumped the tank out into a temp tank located in the front yard of the property. DEC Lakhani informed Dot that no cleanup is required on Milro's end. DEC Lakhani asked Dot to contact the owner only for a tank replacement. Spoke to Adam, the owner (646-306-8046), and informed him that he can complete the cleanup himself. He informed that he will either replace the tank or convert to gas. Adam will inform DEC Lakhani which option he chooses. 11/07/17 - Lakhani Spoke to Adam Stein and he informed that he has chosen to replace the tank. A temporary tank has been set up on the property. He expects a tank to be installed on 11/08/17 by Petro. 11/08/17 - Lakhani Milro Dot called to inform that upon their site visit, one of the tenants were complaining of odors in the home. DEC Lakhani called Juan and he informed that there is a faint odor in the home that has been affecting Juan's wife. DEC Lakhani visited the site and met with all of the tenants of the building (Stephanie, Juan, Ken) since they were all complaining of odors. Stephanie complained about observing odors as she enters the building. Those odors could very well be attributed to the temporary tank that was installed in the front yard beside the stairs leading to the entrance. Ken is the tenant that lives in the upstairs unit with his wife. Ken's wife complained about odors. Odors

RESIDENCE OF ADAM STEIN (Continued) **S121119921**

has dissipated since the complaint. Neither Stephanie and Juan nor Ken are experiencing odors in their respective apartments. DEC Lakhani informed Adam of the complaints and asked him to take appropriate measures to mitigate odors in the future. 11/15/17 - Lakhani Adam Stein called to inform that the cleanup is complete. The cleanup was completed by Royal Painting. Called Milro Aileen to allow a replacement tank to be installed. Milro will schedule a date with Adam. 11/29/17 - Lakhani Milro informed that the tank installation was scheduled today. Two (2) 120 gallons tanks are being installed on the property. 12/04/17 - Lakhani Milro sent the tank installment contract. Tank installation was completed on 11/29/17. Two (2) 120 gallon ASTs were installed in the basement along with new lines, oil filter, and 2 vent. The fill was repiped and the product was transferred to the new tank. The 275 gallons tank was removed from the property. Adam sent a picture of the newly installed, manifold 120 gallon tanks. Spill is closed."

Remarks: "mill ro en route for pump out. active leak."

All Materials:

Site ID:	561511
Operable Unit ID:	1309477
Operable Unit:	01
Material ID:	2316638
Material Code:	0001A
Material Name:	#2 fuel oil
Case No.:	Not reported
Material FA:	Petroleum
Quantity:	2.00
Units:	G
Recovered:	Not reported
Oxygenate:	Not reported

CO1133 **CON EDISON** **RCRA NonGen / NLR** **1018279590**
SE **584 CARROLL ST** **FINDS** **NYP004744215**
< 1/8 **BROOKLYN, NY 11215** **ECHO**
0.036 mi.
192 ft. **Site 1 of 11 in cluster CO**

Relative:
Higher

Actual:
33 ft.

RCRA NonGen / NLR:

Date form received by agency:	02/05/2016
Facility name:	CON EDISON
Site name:	CON EDISON - MANHOLE 22637
Facility address:	584 CARROLL ST BROOKLYN, NY 11215
EPA ID:	NYP004744215
Mailing address:	IRVING PLACE, 15TH FL NE NEW YORK, NY 10003
Contact:	THERESA BURKARD
Contact address:	IRVING PLACE, 15TH FL NE NEW YORK, NY 10003
Contact country:	US
Contact telephone:	212-460-2262
Contact email:	BURKARDT@CONED.COM
EPA Region:	02
Classification:	Non-Generator
Description:	Handler: Non-Generators do not presently generate hazardous waste

CON EDISON (Continued) **1018279590**

Owner/Operator Summary:
Owner/operator name: CONSOLIDATED EDISON COMPANY OF NY, INC.
Owner/operator address: IRVING PLACE
NEW YORK, NY 10003
Owner/operator country: US
Owner/operator telephone: Not reported
Owner/operator email: Not reported
Owner/operator fax: Not reported
Owner/operator extension: Not reported
Legal status: Private
Owner/Operator Type: Owner
Owner/Op start date: 03/05/2015
Owner/Op end date: Not reported

Owner/operator name: CONSOLIDATED EDISON COMPANY OF NY, INC.
Owner/operator address: IRVING PLACE
NEW YORK, NY 10003
Owner/operator country: US
Owner/operator telephone: Not reported
Owner/operator email: Not reported
Owner/operator fax: Not reported
Owner/operator extension: Not reported
Legal status: Private
Owner/Operator Type: Operator
Owner/Op start date: 03/05/2015
Owner/Op end date: Not reported

Handler Activities Summary:
U.S. importer of hazardous waste: No
Mixed waste (haz. and radioactive): No
Recycler of hazardous waste: No
Transporter of hazardous waste: No
Treater, storer or disposer of HW: No
Underground injection activity: No
On-site burner exemption: No
Furnace exemption: No
Used oil fuel burner: No
Used oil processor: No
User oil refiner: No
Used oil fuel marketer to burner: No
Used oil Specification marketer: No
Used oil transfer facility: No
Used oil transporter: No

. Waste code: D008
. Waste name: LEAD

Historical Generators:
Date form received by agency: 03/05/2015
Site name: CON EDISON
Classification: Not a generator, verified

Date form received by agency: 03/05/2015
Site name: CON EDISON
Classification: Large Quantity Generator

CON EDISON (Continued) **1018279590**

Biennial Reports:

Last Biennial Reporting Year: 2017

Annual Waste Handled:
Waste code: D008
Waste name: LEAD
Amount (Lbs): 4000

Violation Status: No violations found

FINDS:

Registry ID: 110067693151

Environmental Interest/Information System
RCRAInfo is a national information system that supports the Resource Conservation and Recovery Act (RCRA) program through the tracking of events and activities related to facilities that generate, transport, and treat, store, or dispose of hazardous waste. RCRAInfo allows RCRA program staff to track the notification, permit, compliance, and corrective action activities required under RCRA.

HAZARDOUS WASTE BIENNIAL REPORTER

Click this hyperlink while viewing on your computer to access additional FINDS: detail in the EDR Site Report.

ECHO:
Envid: 1018279590
Registry ID: 110067693151
DFR URL: http://echo.epa.gov/detailed-facility-report?fid=110067693151

CO1134 **CON EDISON** **NY MANIFEST** **S117741205**
SE **584 CARROLL ST** **N/A**
< 1/8 **BROOKLYN, NY 11215**
0.036 mi.
192 ft. **Site 2 of 11 in cluster CO**

Relative:
Higher

Actual:
33 ft.

NY MANIFEST:
Country: USA
EPA ID: NYP004744215
Facility Status: Not reported
Location Address 1: 584 CARROLL ST
Code: BP
Location Address 2: Not reported
Total Tanks: Not reported
Location City: BROOKLYN
Location State: NY
Location Zip: 11215
Location Zip 4: Not reported

NY MANIFEST:
EPAID: NYP004744215
Mailing Name: CON EDISON
Mailing Contact: TOM TEELING
Mailing Address 1: 4 IRVING PLACE - 15TH FLOOR

CON EDISON (Continued) **S117741205**

Mailing Address 2:	Not reported
Mailing City:	NEW YORK
Mailing State:	NY
Mailing Zip:	10003
Mailing Zip 4:	Not reported
Mailing Country:	USA
Mailing Phone:	Not reported

NY MANIFEST:

Document ID:	Not reported
Manifest Status:	Not reported
seq:	Not reported
Year:	2015
Trans1 State ID:	NJ0000027193
Trans2 State ID:	Not reported
Generator Ship Date:	03/05/2015
Trans1 Recv Date:	03/05/2015
Trans2 Recv Date:	Not reported
TSD Site Recv Date:	03/06/2015
Part A Recv Date:	Not reported
Part B Recv Date:	Not reported
Generator EPA ID:	NYP004744215
Trans1 EPA ID:	Not reported
Trans2 EPA ID:	Not reported
TSDF ID 1:	NJD002200046
TSDF ID 2:	Not reported
Manifest Tracking Number:	014091024JJK
Import Indicator:	N
Export Indicator:	N
Discr Quantity Indicator:	N
Discr Type Indicator:	N
Discr Residue Indicator:	N
Discr Partial Reject Indicator:	N
Discr Full Reject Indicator:	N
Manifest Ref Number:	Not reported
Alt Facility RCRA ID:	Not reported
Alt Facility Sign Date:	Not reported
MGMT Method Type Code:	H110
Waste Code:	Not reported
Waste Code:	Not reported
Waste Code:	Not reported
Waste Code:	Not reported
Waste Code:	Not reported
Waste Code:	Not reported
Quantity:	4000
Units:	P - Pounds
Number of Containers:	1
Container Type:	TT - Cargo tank, tank trucks
Handling Method:	T Chemical, physical, or biological treatment.
Specific Gravity:	1
Waste Code:	D008
Waste Code 1_2:	Not reported
Waste Code 1_3:	Not reported
Waste Code 1_4:	Not reported
Waste Code 1_5:	Not reported
Waste Code 1_6:	Not reported

CON EDISON (Continued) **S117741205**

Click this hyperlink while viewing on your computer to access
-1 additional NY MANIFEST: record(s) in the EDR Site Report.

CP1135 **CON EDISON** **NY MANIFEST** **S118257136**
North **200 WYCKOFF ST** **N/A**
< 1/8 **BROOKLYN, NY 11217**
0.037 mi.
196 ft. **Site 1 of 11 in cluster CP**

Relative:
Higher

Actual:
17 ft.

NY MANIFEST:

Country:	USA
EPA ID:	NYP004797841
Facility Status:	Not reported
Location Address 1:	200 WYCKOFF ST
Code:	BP
Location Address 2:	SB 53520
Total Tanks:	Not reported
Location City:	BROOKLYN
Location State:	NY
Location Zip:	11217
Location Zip 4:	Not reported

NY MANIFEST:

EPAID:	NYP004797841
Mailing Name:	CON EDISON
Mailing Contact:	DENNIS HUACON
Mailing Address 1:	4 IRVING PL 15TH FL
Mailing Address 2:	Not reported
Mailing City:	NEW YORK
Mailing State:	NY
Mailing Zip:	10003
Mailing Zip 4:	Not reported
Mailing Country:	USA
Mailing Phone:	2124603770

NY MANIFEST:

Document ID:	Not reported
Manifest Status:	Not reported
seq:	Not reported
Year:	2015
Trans1 State ID:	NJD003812047
Trans2 State ID:	Not reported
Generator Ship Date:	06/23/2015
Trans1 Recv Date:	06/23/2015
Trans2 Recv Date:	Not reported
TSD Site Recv Date:	06/26/2015
Part A Recv Date:	Not reported
Part B Recv Date:	Not reported
Generator EPA ID:	NYP004797841
Trans1 EPA ID:	Not reported
Trans2 EPA ID:	Not reported
TSDF ID 1:	NJD991291105
TSDF ID 2:	Not reported
Manifest Tracking Number:	002619881GBF
Import Indicator:	N
Export Indicator:	N
Discr Quantity Indicator:	N
Discr Type Indicator:	N

CON EDISON (Continued) **S118257136**

Discr Residue Indicator:	N
Discr Partial Reject Indicator:	N
Discr Full Reject Indicator:	N
Manifest Ref Number:	Not reported
Alt Facility RCRA ID:	Not reported
Alt Facility Sign Date:	Not reported
MGMT Method Type Code:	H110
Waste Code:	Not reported
Waste Code:	Not reported
Waste Code:	Not reported
Waste Code:	Not reported
Waste Code:	Not reported
Waste Code:	Not reported
Quantity:	200
Units:	G - Gallons (liquids only)* (8.3 pounds)
Number of Containers:	1
Container Type:	TT - Cargo tank, tank trucks
Handling Method:	T Chemical, physical, or biological treatment.
Specific Gravity:	1
Waste Code:	D008
Waste Code 1_2:	Not reported
Waste Code 1_3:	Not reported
Waste Code 1_4:	Not reported
Waste Code 1_5:	Not reported
Waste Code 1_6:	Not reported

Click this hyperlink while viewing on your computer to access
-1 additional NY MANIFEST: record(s) in the EDR Site Report.

CP1136 **CON EDISON** **NJ MANIFEST** **S120672940**
North **208 WYCKOFF ST** **N/A**
< 1/8 **BROOKLYN, NY 11235**
0.037 mi.
196 ft. **Site 2 of 11 in cluster CP**

Relative:
Higher

Actual:
18 ft.

NJ MANIFEST:

EPA Id:	NYP004796017
Mail Address:	IRVING PL 15TH FL NE
Mail City/State/Zip:	NEW YORK, NY 10003
Facility Phone:	Not reported
Emergency Phone:	Not reported
Contact:	THOMAS TEELING
Comments:	Not reported
SIC Code:	Not reported
County:	NY047
Municipal:	Not reported
Previous EPA Id:	Not reported
Gen Flag:	Not reported
Trans Flag:	Not reported
TSDF Flag:	Not reported
Name Change:	Not reported
Date Change:	Not reported

Manifest:

Manifest Number:	002619977GBF
EPA ID:	NYP004796017
Date Shipped:	6/18/2015

CON EDISON (Continued) **S120672940**

TSDF EPA ID:	NJD991291105
Transporter EPA ID:	NJD003812047
Transporter 2 EPA ID:	Not reported
Transporter 3 EPA ID:	Not reported
Transporter 4 EPA ID:	Not reported
Transporter 5 EPA ID:	Not reported
Transporter 6 EPA ID:	Not reported
Transporter 7 EPA ID:	Not reported
Transporter 8 EPA ID:	Not reported
Transporter 9 EPA ID:	Not reported
Transporter 10 EPA ID:	Not reported
Date Trans1 Transported Waste:	Not reported
Date Trans2 Transported Waste:	Not reported
Date Trans3 Transported Waste:	Not reported
Date Trans4 Transported Waste:	Not reported
Date Trans5 Transported Waste:	Not reported
Date Trans6 Transported Waste:	Not reported
Date Trans7 Transported Waste:	Not reported
Date Trans8 Transported Waste:	Not reported
Date Trans9 Transported Waste:	Not reported
Date Trans10 Transported Waste:	Not reported
Date TSDF Received Waste:	Not reported
TSDF EPA Facility Name:	Not reported
QTY Units:	Not reported
Transporter SEQ ID:	Not reported
Transporter-1 Date:	Not reported
Waste SEQ ID:	Not reported
Waste Type Code 2:	Not reported
Waste Type Code 3:	Not reported
Waste Type Code 4:	Not reported
Waste Type Code 5:	Not reported
Waste Type Code 6:	Not reported
Date Accepted:	Not reported
Manifest Discrepancy Type:	Not reported
Data Entry Number:	Not reported
Was Load Rejected:	NEW YORK, NY 10003
Reason Load Was Rejected:	Not reported

CP1137 **CON EDISON** **NY MANIFEST** **S119075959**
North **208 WYCKOFF ST** **N/A**
< 1/8 **BROOKLYN, NY 11235**
0.037 mi.
196 ft. **Site 3 of 11 in cluster CP**

Relative:
Higher

Actual:
18 ft.

NY MANIFEST:

Country:	USA
EPA ID:	NYP004796017
Facility Status:	Not reported
Location Address 1:	208 WYCKOFF AVE
Code:	BP
Location Address 2:	SB 53520
Total Tanks:	Not reported
Location City:	BROOKLYN
Location State:	NY
Location Zip:	Not reported
Location Zip 4:	Not reported

CON EDISON (Continued) **S119075959**

NY MANIFEST:

EPAID:	NYP004796017
Mailing Name:	CON EDISON
Mailing Contact:	DENNIS HUACON
Mailing Address 1:	4 IRVING PL 15TH FL
Mailing Address 2:	Not reported
Mailing City:	NEW YORK
Mailing State:	NY
Mailing Zip:	10003
Mailing Zip 4:	Not reported
Mailing Country:	USA
Mailing Phone:	2124603770

NY MANIFEST:

Document ID:	Not reported
Manifest Status:	Not reported
seq:	Not reported
Year:	2015
Trans1 State ID:	NJD003812047
Trans2 State ID:	Not reported
Generator Ship Date:	06/18/2015
Trans1 Recv Date:	06/18/2015
Trans2 Recv Date:	Not reported
TSD Site Recv Date:	06/26/2015
Part A Recv Date:	Not reported
Part B Recv Date:	Not reported
Generator EPA ID:	NYP004796017
Trans1 EPA ID:	Not reported
Trans2 EPA ID:	Not reported
TSDF ID 1:	NJD991291105
TSDF ID 2:	Not reported
Manifest Tracking Number:	002619977GBF
Import Indicator:	N
Export Indicator:	N
Discr Quantity Indicator:	N
Discr Type Indicator:	N
Discr Residue Indicator:	N
Discr Partial Reject Indicator:	N
Discr Full Reject Indicator:	N
Manifest Ref Number:	Not reported
Alt Facility RCRA ID:	Not reported
Alt Facility Sign Date:	Not reported
MGMT Method Type Code:	H110
Waste Code:	Not reported
Waste Code:	Not reported
Waste Code:	Not reported
Waste Code:	Not reported
Waste Code:	Not reported
Waste Code:	Not reported
Quantity:	500
Units:	P - Pounds
Number of Containers:	1
Container Type:	TT - Cargo tank, tank trucks
Handling Method:	T Chemical, physical, or biological treatment.
Specific Gravity:	1
Waste Code:	D008

CON EDISON (Continued) **S119075959**

Waste Code 1_2: Not reported
Waste Code 1_3: Not reported
Waste Code 1_4: Not reported
Waste Code 1_5: Not reported
Waste Code 1_6: Not reported

Click this hyperlink while viewing on your computer to access
-1 additional NY MANIFEST: record(s) in the EDR Site Report.

CP1138 **CON EDISON** **FINDS** **1018388511**
North **208 WYCKOFF ST** **ECHO** **N/A**
< 1/8 **BROOKLYN, NY 11235**
0.037 mi.
196 ft. **Site 4 of 11 in cluster CP**

Relative: Higher

Actual: 18 ft.

FINDS:

Registry ID: 110069694995

Environmental Interest/Information System
RCRAInfo is a national information system that supports the Resource Conservation and Recovery Act (RCRA) program through the tracking of events and activities related to facilities that generate, transport, and treat, store, or dispose of hazardous waste. RCRAInfo allows RCRA program staff to track the notification, permit, compliance, and corrective action activities required under RCRA.

Click this hyperlink while viewing on your computer to access
additional FINDS: detail in the EDR Site Report.

ECHO:
Envid: 1018388511
Registry ID: 110069694995
DFR URL: http://echo.epa.gov/detailed-facility-report?fid=110069694995

CP1139 **CON EDISON** **RCRA NonGen / NLR** **1019904280**
North **208 WYCKOFF ST** **NYP004796017**
< 1/8 **BROOKLYN, NY 11235**
0.037 mi.
196 ft. **Site 5 of 11 in cluster CP**

Relative: Higher

Actual: 18 ft.

RCRA NonGen / NLR:
Date form received by agency: 06/18/2015
Facility name: CON EDISON
Facility address: 208 WYCKOFF ST
BROOKLYN, NY 11235
EPA ID: NYP004796017
Mailing address: IRVING PL 15TH FL NE
NEW YORK, NY 10003
Contact: THOMAS TEELING
Contact address: Not reported
Not reported
Contact country: Not reported
Contact telephone: 212-460-3770

CON EDISON (Continued) **1019904280**

Contact email: Not reported
EPA Region: 02
Classification: Non-Generator
Description: Handler: Non-Generators do not presently generate hazardous waste

Handler Activities Summary:
U.S. importer of hazardous waste: No
Mixed waste (haz. and radioactive): No
Recycler of hazardous waste: No
Transporter of hazardous waste: No
Treater, storer or disposer of HW: No
Underground injection activity: No
On-site burner exemption: No
Furnace exemption: No
Used oil fuel burner: No
Used oil processor: No
User oil refiner: No
Used oil fuel marketer to burner: No
Used oil Specification marketer: No
Used oil transfer facility: No
Used oil transporter: No

Historical Generators:
Date form received by agency: 06/18/2015
Site name: CON EDISON
Classification: Small Quantity Generator

Violation Status: No violations found

CH1140 **OCEAN SUPPLY CO** **NY LTANKS** **S104191667**
SSW **437 3RD AVE** **N/A**
< 1/8 **BROOKLYN, NY**
0.037 mi.
196 ft. **Site 4 of 18 in cluster CH**

Relative:
Higher

Actual:
18 ft.

LTANKS:
Spill Number/Closed Date: 9905579 / 1999-09-22
Facility ID: 9905579
Site ID: 306200
Spill Date: 1999-08-06
Spill Cause: Tank Test Failure
Spill Source: Commercial/Industrial
Spill Class: C4
Cleanup Ceased: Not reported
SWIS: 2401
Investigator: SMSANGES
Referred To: Not reported
Reported to Dept: 1999-08-09
CID: 382
Water Affected: Not reported
Spill Notifier: Tank Tester
Last Inspection: Not reported
Recommended Penalty: False
Meets Standard: False
UST Involvement: False
Remediation Phase: 0
Date Entered In Computer: 1999-08-09
Spill Record Last Update: 2002-01-23

OCEAN SUPPLY CO (Continued) **S104191667**

Spiller Name:	JIM
Spiller Company:	OCEAN SUPPLY CO
Spiller Address:	437 3RD AVE
Spiller County:	001
Spiller Contact:	JIM
Spiller Phone:	(718) 788-5691
Spiller Extention:	Not reported
DEC Region:	2
DER Facility ID:	247328
DEC Memo:	"Prior to Sept, 2004 data translation this spill Lead_DEC Field was SANGESLAND 8/23/99 - Sangesland spoke with owner Miki . She said she is trying to sell the building and the tank failed. She is taking the tank out and switching to gas heat. She has hired D&D Plumbing & Heating (718-436-6698) to remove the tank and switch to gas. Sangesland told Miki to call the DEC 1 or 2 days before work will be done. DEC needs to see the hole after the tank is removed and before it is backfilled. 9/1/99 - Jim from State Environmental said he opened the tank and tested the tank and the lines seperate. He found the problem in the neck of the tank. There was a bad weld, but since it was on the top of the tank there was no leak of oil to the ground. He saw no evidence of soil contamination in the area that was dug away. Sangesland asked him to submit a statement saying 1) The tank past the soundness test, 2) The problem was a weld line in the neck of the tank, 3) no contamination was found. Sangesland gave permission to close out the tank in place. The building is being converted to natural gas heat. 9/22/99 State Environmental sent an afidavit saying no contamination was found and the site is clean. Closed"
Remarks:	"GROSS FAILURE. TANK WILL BE PUMPED OUT AND RETESTED."

All TTF:

Facility ID:	9905579
Spill Number:	9905579
Spill Tank Test:	1547469
Site ID:	306200
Tank Number:	Not reported
Tank Size:	1080
Material:	0001
EPA UST:	Not reported
UST:	Not reported
Cause:	Not reported
Source:	Not reported
Test Method:	03
Test Method 2:	Horner EZ Check I or II
Leak Rate:	.00
Gross Fail:	Not reported
Modified By:	Spills
Last Modified Date:	Not reported

All Materials:

Site ID:	306200
Operable Unit ID:	1080058
Operable Unit:	01
Material ID:	301868
Material Code:	0001A
Material Name:	#2 fuel oil
Case No.:	Not reported

OCEAN SUPPLY CO (Continued) **S104191667**

Material FA:	Petroleum
Quantity:	.00
Units:	G
Recovered:	.00
Oxygenate:	Not reported

CQ1141 **CYRUS RESIDENCE** **NY Spills** **S109583266**
NNE **232 WYCKOFF ST** **N/A**
< 1/8 **BROOKLYN, NY**
0.037 mi.
197 ft. **Site 1 of 2 in cluster CQ**

Relative: **Higher**
Actual: **18 ft.**

SPILLS:

Spill Number/Closed Date:	0902338 / 2009-06-01
Facility ID:	0902338
Facility Type:	ER
DER Facility ID:	363513
Site ID:	414378
DEC Region:	2
Spill Cause:	Other
Spill Class:	C4
SWIS:	2401
Spill Date:	2009-05-28
Investigator:	smsanges
Referred To:	Not reported
Reported to Dept:	2009-05-28
CID:	Not reported
Water Affected:	Not reported
Spill Source:	Private Dwelling
Spill Notifier:	Affected Persons
Cleanup Ceased:	Not reported
Cleanup Meets Std:	False
Last Inspection:	Not reported
Recommended Penalty:	Not reported
UST Trust:	False
Remediation Phase:	0
Date Entered In Computer:	2009-05-28
Spill Record Last Update:	2009-06-01
Spiller Name:	Not reported
Spiller Company:	UNKNOWN
Spiller Address:	Not reported
Spiller Company:	999
Contact Name:	STEPHANIE CYRUS
DEC Memo:	"Woman called with a problem with her sewer connection. Rotoroter was at the house and said the sewage line between the house and the street sewage line collapsed and needed to be dug out and replaced. Woman was looking for financial help to pay for the repairs. Sangesland suggested local community board to look for financial programs for homeowners."
Remarks:	"CALLER STATES THAT THE WASTE PIPE IN HER BASEMENT IS OVERFLOWING FROM THE SEWER."

All Materials:

Site ID:	414378
Operable Unit ID:	1170764
Operable Unit:	01
Material ID:	2162516

CYRUS RESIDENCE (Continued) **S109583266**

Material Code:	0062A
Material Name:	raw sewage
Case No.:	Not reported
Material FA:	Other
Quantity:	Not reported
Units:	G
Recovered:	Not reported
Oxygenate:	Not reported

CQ1142 **CON EDISON MANHOLE: 1276** **RCRA NonGen / NLR** **1016677775**
NNE **232 WYCKOFF ST** **FINDS** **NYP004314548**
< 1/8 **BROOKLYN, NY 11237** **ECHO**
0.037 mi. **NY MANIFEST**
197 ft. **Site 2 of 2 in cluster CQ**

Relative: Higher
Actual: 18 ft.

RCRA NonGen / NLR:

Date form received by agency:	06/17/2013
Facility name:	CON EDISON MANHOLE: 1276
Facility address:	232 WYCKOFF ST BROOKLYN, NY 11237
EPA ID:	NYP004314548
Mailing address:	VING PL, RM 828 NEW YORK, NY 10003
Contact:	JUMEL DILLARD
Contact address:	Not reported Not reported
Contact country:	Not reported
Contact telephone:	718-666-4564
Contact email:	Not reported
EPA Region:	02
Classification:	Non-Generator
Description:	Handler: Non-Generators do not presently generate hazardous waste

Handler Activities Summary:

U.S. importer of hazardous waste:	No
Mixed waste (haz. and radioactive):	No
Recycler of hazardous waste:	No
Transporter of hazardous waste:	No
Treater, storer or disposer of HW:	No
Underground injection activity:	No
On-site burner exemption:	No
Furnace exemption:	No
Used oil fuel burner:	No
Used oil processor:	No
User oil refiner:	No
Used oil fuel marketer to burner:	No
Used oil Specification marketer:	No
Used oil transfer facility:	No
Used oil transporter:	No

Historical Generators:

Date form received by agency:	05/17/2013
Site name:	CON EDISON MANHOLE: 1276
Classification:	Conditionally Exempt Small Quantity Generator

Violation Status: No violations found

CON EDISON MANHOLE: 1276 (Continued) **1016677775**

FINDS:

Registry ID: 110058879218

Environmental Interest/Information System

RCRAInfo is a national information system that supports the Resource Conservation and Recovery Act (RCRA) program through the tracking of events and activities related to facilities that generate, transport, and treat, store, or dispose of hazardous waste. RCRAInfo allows RCRA program staff to track the notification, permit, compliance, and corrective action activities required under RCRA.

Click this hyperlink while viewing on your computer to access additional FINDS: detail in the EDR Site Report.

ECHO:

Envid:	1016677775
Registry ID:	110058879218
DFR URL:	http://echo.epa.gov/detailed-facility-report?fid=110058879218

NY MANIFEST:

Country:	USA
EPA ID:	NYP004314548
Facility Status:	Not reported
Location Address 1:	MENAHAN ST & WYCKOFF AVE
Code:	BP
Location Address 2:	Not reported
Total Tanks:	Not reported
Location City:	BROOKLYN
Location State:	NY
Location Zip:	11237
Location Zip 4:	Not reported

NY MANIFEST:

EPAID:	NYP004314548
Mailing Name:	CON EDISON
Mailing Contact:	CON EDISON
Mailing Address 1:	4 IRVING PLACE 15TH FLOOR
Mailing Address 2:	Not reported
Mailing City:	NEW YORK
Mailing State:	NY
Mailing Zip:	10003
Mailing Zip 4:	Not reported
Mailing Country:	USA
Mailing Phone:	2124603770

NY MANIFEST:

Document ID:	Not reported
Manifest Status:	Not reported
seq:	Not reported
Year:	2013
Trans1 State ID:	NJD003812047
Trans2 State ID:	Not reported
Generator Ship Date:	05/17/2013
Trans1 Recv Date:	05/17/2013

CON EDISON MANHOLE: 1276 (Continued) **1016677775**

Trans2 Recv Date:	Not reported
TSD Site Recv Date:	05/21/2013
Part A Recv Date:	Not reported
Part B Recv Date:	Not reported
Generator EPA ID:	NYP004314548
Trans1 EPA ID:	Not reported
Trans2 EPA ID:	Not reported
TSDF ID 1:	NJD991291105
TSDF ID 2:	Not reported
Manifest Tracking Number:	001674805GBF
Import Indicator:	N
Export Indicator:	N
Discr Quantity Indicator:	N
Discr Type Indicator:	N
Discr Residue Indicator:	N
Discr Partial Reject Indicator:	N
Discr Full Reject Indicator:	N
Manifest Ref Number:	Not reported
Alt Facility RCRA ID:	Not reported
Alt Facility Sign Date:	Not reported
MGMT Method Type Code:	H141
Waste Code:	Not reported
Waste Code:	Not reported
Waste Code:	Not reported
Waste Code:	Not reported
Waste Code:	Not reported
Waste Code:	Not reported
Quantity:	50
Units:	G - Gallons (liquids only)* (8.3 pounds)
Number of Containers:	1
Container Type:	TT - Cargo tank, tank trucks
Handling Method:	T Chemical, physical, or biological treatment.
Specific Gravity:	1
Waste Code:	D008
Waste Code 1_2:	Not reported
Waste Code 1_3:	Not reported
Waste Code 1_4:	Not reported
Waste Code 1_5:	Not reported
Waste Code 1_6:	Not reported

Click this hyperlink while viewing on your computer to access
-1 additional NY MANIFEST: record(s) in the EDR Site Report.

1143 West < 1/8 0.037 mi. 197 ft. **MANHOLE #38842** **NY Spills** **S106016632**
98 2ND ST **N/A**
BROOKLYN, NY

Relative: Higher
Actual: 24 ft.

SPILLS:

Spill Number/Closed Date:	0304545 / 2003-08-27
Facility ID:	0304545
Facility Type:	ER
DER Facility ID:	219418
Site ID:	269407
DEC Region:	2
Spill Cause:	Unknown

MANHOLE #38842 (Continued) **S106016632**

Spill Class:	C4
SWIS:	2401
Spill Date:	2003-07-29
Investigator:	SKARAKHA
Referred To:	Not reported
Reported to Dept:	2003-07-30
CID:	257
Water Affected:	Not reported
Spill Source:	Unknown
Spill Notifier:	Affected Persons
Cleanup Ceased:	Not reported
Cleanup Meets Std:	False
Last Inspection:	Not reported
Recommended Penalty:	False
UST Trust:	False
Remediation Phase:	0
Date Entered In Computer:	2003-07-30
Spill Record Last Update:	2003-08-27
Spiller Name:	Not reported
Spiller Company:	UNKNOWN
Spiller Address:	Not reported
Spiller Company:	001
Contact Name:	LARRY COSTA
DEC Memo:	"Con Ed e2mis #149541: S.DANTONE ENVIROMENTAL OPS DOING ROUTINE FLUSH & CLEAN IN SB-38842 REPORTS FINDING APPROX 1 PINT OF AN UNKNOWN OIL ON 15 GALLONS OF STANDING WATER IN STRUCTURE. 7/29/03 2300hrs LAB RESULT RETURNED <1ppm PCBs. 7/30/03 0415HRS J. MIDDLETON ENVIR OPS REPORTS INITIAL CLEANUP DONE UNABLE TO COMPLETE DUE TO NEED UNDERGROUND TO RERACK CABLE. Update - 1140hrs - 7/30/03 Env. ops crew on location until this time. - UG not available to make rerack. Tag remains in place pending UG availablity. UPDATE: 7/31/03 - 1030 P. ROSADO - ENV. OPS., REPORTS A LEAKING CABLE WAS REPAIRED BY U.G. CABLE WAS ALSO RERACKED. STRUCTURE WAS DOUBLE WASHED WITH BIO-GEN 760. TAG #36426 REMOVED. TJ - 50495"
Remarks:	"on 1500 gals of water did meet the 24hr rule - can't do final cleanup until cables are moved - ref #149541"

All Materials:

Site ID:	269407
Operable Unit ID:	872798
Operable Unit:	01
Material ID:	505403
Material Code:	0066A
Material Name:	unknown petroleum
Case No.:	Not reported
Material FA:	Petroleum
Quantity:	1.00
Units:	G
Recovered:	.00
Oxygenate:	Not reported

CJ1144 **CON EDISON SERVICE BOX: 50279** **FINDS** **1017394057**
South **296 6TH ST** **ECHO** **N/A**
< 1/8 **BROOKLYN, NY 11215**
0.038 mi.
198 ft. **Site 5 of 7 in cluster CJ**

Relative:
Higher

Actual:
32 ft.

FINDS:

Registry ID: 110062930967

Environmental Interest/Information System
RCRAInfo is a national information system that supports the Resource Conservation and Recovery Act (RCRA) program through the tracking of events and activities related to facilities that generate, transport, and treat, store, or dispose of hazardous waste. RCRAInfo allows RCRA program staff to track the notification, permit, compliance, and corrective action activities required under RCRA.

Click this hyperlink while viewing on your computer to access additional FINDS: detail in the EDR Site Report.

ECHO:

Envid:	1017394057
Registry ID:	110062930967
DFR URL:	http://echo.epa.gov/detailed-facility-report?fid=110062930967

CJ1145 **CON EDISON SERVICE BOX: 50279** **RCRA NonGen / NLR** **1016969175**
South **296 6TH ST** **NY MANIFEST** **NYP004428256**
< 1/8 **BROOKLYN, NY 11215**
0.038 mi.
198 ft. **Site 6 of 7 in cluster CJ**

Relative:
Higher

Actual:
32 ft.

RCRA NonGen / NLR:

Date form received by agency:	02/28/2014
Facility name:	CON EDISON SERVICE BOX: 50279
Facility address:	296 6TH ST BROOKLYN, NY 11215
EPA ID:	NYP004428256
Mailing address:	IRVING PL, 15TH FL NE NEW YORK, NY 10003
Contact:	THOMAS TEELING
Contact address:	Not reported Not reported
Contact country:	Not reported
Contact telephone:	212-460-3770
Contact email:	Not reported
EPA Region:	02
Classification:	Non-Generator
Description:	Handler: Non-Generators do not presently generate hazardous waste

Handler Activities Summary:

U.S. importer of hazardous waste:	No
Mixed waste (haz. and radioactive):	No
Recycler of hazardous waste:	No
Transporter of hazardous waste:	No
Treater, storer or disposer of HW:	No
Underground injection activity:	No
On-site burner exemption:	No

CON EDISON SERVICE BOX: 50279 (Continued) **1016969175**

Furnace exemption: No
Used oil fuel burner: No
Used oil processor: No
User oil refiner: No
Used oil fuel marketer to burner: No
Used oil Specification marketer: No
Used oil transfer facility: No
Used oil transporter: No

Historical Generators:
Date form received by agency: 01/28/2014
Site name: CON EDISON SERVICE BOX: 50279
Classification: Conditionally Exempt Small Quantity Generator

Violation Status: No violations found

NY MANIFEST:
Country: USA
EPA ID: NYP004428256
Facility Status: Not reported
Location Address 1: 296 6 ST
Code: BP
Location Address 2: SB 50279
Total Tanks: Not reported
Location City: BROOKLYN
Location State: NY
Location Zip: 11215
Location Zip 4: Not reported

NY MANIFEST:
EPAID: NYP004428256
Mailing Name: CON EDISON
Mailing Contact: TOM TEELING
Mailing Address 1: 4 IRVING PLACE - 15TH FLOOR
Mailing Address 2: Not reported
Mailing City: NEW YORK
Mailing State: NY
Mailing Zip: 10003
Mailing Zip 4: Not reported
Mailing Country: USA
Mailing Phone: 2124603770

NY MANIFEST:
Document ID: Not reported
Manifest Status: Not reported
seq: Not reported
Year: 2014
Trans1 State ID: NJD003812047
Trans2 State ID: Not reported
Generator Ship Date: 01/28/2014
Trans1 Recv Date: 01/28/2014
Trans2 Recv Date: Not reported
TSD Site Recv Date: 01/29/2014
Part A Recv Date: Not reported
Part B Recv Date: Not reported
Generator EPA ID: NYP004428256
Trans1 EPA ID: Not reported

CON EDISON SERVICE BOX: 50279 (Continued) **1016969175**

Trans2 EPA ID:	Not reported
TSDF ID 1:	NJD991291105
TSDF ID 2:	Not reported
Manifest Tracking Number:	002237589GBF
Import Indicator:	N
Export Indicator:	N
Discr Quantity Indicator:	N
Discr Type Indicator:	N
Discr Residue Indicator:	N
Discr Partial Reject Indicator:	N
Discr Full Reject Indicator:	N
Manifest Ref Number:	Not reported
Alt Facility RCRA ID:	Not reported
Alt Facility Sign Date:	Not reported
MGMT Method Type Code:	H141
Waste Code:	Not reported
Waste Code:	Not reported
Waste Code:	Not reported
Waste Code:	Not reported
Waste Code:	Not reported
Waste Code:	Not reported
Quantity:	500
Units:	P - Pounds
Number of Containers:	1
Container Type:	TT - Cargo tank, tank trucks
Handling Method:	T Chemical, physical, or biological treatment.
Specific Gravity:	1
Waste Code:	D008
Waste Code 1_2:	Not reported
Waste Code 1_3:	Not reported
Waste Code 1_4:	Not reported
Waste Code 1_5:	Not reported
Waste Code 1_6:	Not reported

Click this hyperlink while viewing on your computer to access
-1 additional NY MANIFEST: record(s) in the EDR Site Report.

CR1146 **LOT 3,TAXBLOCK 395** **NY E DESIGNATION** **S111377923**
NE **125 3 AVENUE** **N/A**
< 1/8 **BROOKLYN, NY**
0.038 mi.
199 ft. **Site 1 of 19 in cluster CR**

Relative: E DESIGNATION:
Higher

Tax Lot(s):	3
Tax Block:	395
Borough Code:	Not reported
E-No:	E-273
Effective Date:	9/21/2011
Satisfaction Date:	Not reported
Ceqr Number:	11DCP110K
Ulurp Number:	110252ZMK
Zoning Map No:	16c
Description:	Hazardous Materials* Phase I and Phase II Testing Protocol
Lot Remediation Date:	Not reported

Actual:
24 ft.

LOT 3,TAXBLOCK 395 (Continued) **S111377923**

Description: Window Wall Attenuation & Alternate Ventilation
Lot Remediation Date: Not reported

CR1147 **125 3RD AVENUE** **NY AST** **A100410484**
NE **125 3RD AVENUE** **N/A**
< 1/8 **BROOKLYN, NY 11217**
0.038 mi.
199 ft. **Site 2 of 19 in cluster CR**

Relative: Higher
Actual: 24 ft.

AST:
Region: STATE
DEC Region: 2
Site Status: Unregulated/Closed
Facility Id: 2-612434
Program Type: PBS
UTM X: 585989.17027
UTM Y: 4504014.44569
Expiration Date: N/A
Site Type: Other Wholesale/Retail Sales

Affiliation Records:
Site Id: 509498
Affiliation Type: Facility Owner
Company Name: 8 SAINT MARKS, LLC
Contact Type: MEMBER, MANAGER
Contact Name: ALEX BARRETT
Address1: 45 MAIN STREET
Address2: Not reported
City: BROOKLYN
State: NY
Zip Code: 11201
Country Code: 001
Phone: (718) 360-4801
EMail: Not reported
Fax Number: Not reported
Modified By: CGFREEDM
Date Last Modified: 2015-06-23

Site Id: 509498
Affiliation Type: Mail Contact
Company Name: HYDRO TECH ENVIRONMENTAL CORP.
Contact Type: Not reported
Contact Name: MORGAN VIOLETTE/CARLOS QUINONEZ
Address1: 15 OCEAN AVENUE
Address2: 2ND FLOOR
City: BROOKLYN
State: NY
Zip Code: 11225
Country Code: 001
Phone: (718) 636-0800
EMail: MVIOLETTE@HTECORP.INFO
Fax Number: Not reported
Modified By: NTFREEMA
Date Last Modified: 2015-09-25

Site Id: 509498
Affiliation Type: Facility Operator
Company Name: 125 3RD AVENUE

125 3RD AVENUE (Continued) **A100410484**

Contact Type:	Not reported
Contact Name:	N/A
Address1:	Not reported
Address2:	Not reported
City:	Not reported
State:	NN
Zip Code:	Not reported
Country Code:	001
Phone:	N/A
EMail:	Not reported
Fax Number:	Not reported
Modified By:	NTFREEMA
Date Last Modified:	2015-06-25

Site Id:	509498
Affiliation Type:	Emergency Contact
Company Name:	8 SAINT MARKS, LLC
Contact Type:	Not reported
Contact Name:	ALEX BARRETT
Address1:	Not reported
Address2:	Not reported
City:	Not reported
State:	NN
Zip Code:	Not reported
Country Code:	001
Phone:	(718) 360-4801
EMail:	Not reported
Fax Number:	Not reported
Modified By:	CGFREEDM
Date Last Modified:	2015-06-23

Tank Info:

Tank Number:	1
Tank Id:	255833

Equipment Records:

B00 - Tank External Protection - None
F00 - Pipe External Protection - None
L00 - Piping Leak Detection - None
E00 - Piping Secondary Containment - None
A00 - Tank Internal Protection - None
D01 - Pipe Type - Steel/Carbon Steel/Iron
K00 - Spill Prevention - None
C01 - Pipe Location - Aboveground
H00 - Tank Leak Detection - None
I00 - Overfill - None
G00 - Tank Secondary Containment - None
J00 - Dispenser - None

Tank Location:	Partially buried tank (tank with 10% or more below ground).... Tank is less than 90% above grade, partially buried.
Tank Type:	Steel/Carbon Steel/Iron
Tank Status:	Closed - Removed
Pipe Model:	Not reported
Install Date:	Not reported
Capacity Gallons:	1080
Tightness Test Method:	NN

125 3RD AVENUE (Continued) **A100410484**

Date Test:	Not reported
Next Test Date:	Not reported
Date Tank Closed:	05/22/2015
Register:	True
Modified By:	NTFREEMA
Last Modified:	04/14/2017
Material Name:	#2 fuel oil (on-site consumption)
Tank Number:	2
Tank Id:	255834

Equipment Records:

H00 - Tank Leak Detection - None
I00 - Overfill - None
E00 - Piping Secondary Containment - None
L00 - Piping Leak Detection - None
G00 - Tank Secondary Containment - None
B00 - Tank External Protection - None
F00 - Pipe External Protection - None
K00 - Spill Prevention - None
A00 - Tank Internal Protection - None
D01 - Pipe Type - Steel/Carbon Steel/Iron
J00 - Dispenser - None
C01 - Pipe Location - Aboveground

Tank Location:	Partially buried tank (tank with 10% or more below ground).... Tank is less than 90% above grade, partially buried.
Tank Type:	Steel Tank in Concrete
Tank Status:	Closed - Removed
Pipe Model:	Not reported
Install Date:	Not reported
Capacity Gallons:	1080
Tightness Test Method:	NN
Date Test:	Not reported
Next Test Date:	Not reported
Date Tank Closed:	05/22/2015
Register:	True
Modified By:	NTFREEMA
Last Modified:	04/14/2017
Material Name:	#2 fuel oil (on-site consumption)

CR1148 **125 THIRD AVENUE** **NY VCP** **S118943556**
NE **125 THIRD AVENUE** **N/A**
< 1/8 **NEW YORK CITY, NY**
0.038 mi.
199 ft. **Site 3 of 19 in cluster CR**

Relative:
Higher

Actual:
24 ft.

VCP NYC:

Project ID:	16CVCP006K
Project Name:	125 THIRD AVENUE
Project Address:	125 THIRD AVENUE
Borough:	BROOKLYN

VCP NYC:

Project ID:	16CVCP006K
File Name:	2015-08-04.RIR
URL:	http://www.nyc.gov/html/oer/downloads/pdf/repository/NYCBCP_Brooklyn/16CVCP006K/2015-08-04 15EH-N349K _3rd_Avenue_Brooklyn.Remedial_Investigation_Report.pdf

125 THIRD AVENUE (Continued) **S118943556**

Project ID: 16CVCP006K
File Name: 2015-11-25.RAWP_Final
URL: http://www.nyc.gov/html/oer/downloads/pdf/repository/NYCBCP_Brooklyn/16CVCP006K/2015-11-25.16CVCP006K.report.125_Third_Ave_RAWP_FINAL.HTE.pdf

Project ID: 16CVCP006K
File Name: 2015-10-09.Factsheet-1
URL: http://www.nyc.gov/html/oer/downloads/pdf/repository/NYCBCP_Brooklyn/16CVCP006K/2015-10-09.16CVCP006K.doc_125_3rd_Ave_Factsheet-1.pdf

Project ID: 16CVCP006K
File Name: 2015-10-08.Translated_Factsheet-1
URL: http://www.nyc.gov/html/oer/downloads/pdf/repository/NYCBCP_Brooklyn/16CVCP006K/2015-10-08.16CVCP006K.125_3rd_Ave_Translated_Factsheet-1.pdf

Project ID: 16CVCP006K
File Name: 2015-10-08.Translated_CPS
URL: http://www.nyc.gov/html/oer/downloads/pdf/repository/NYCBCP_Brooklyn/16CVCP006K/2015-10-08.16CVCP006K.125_3rd_Ave_Translated_CPS.pdf

---

BS1149 **CON EDISON** **NJ MANIFEST** **S120669324**
SSW **555 4TH AVE SB45431** **N/A**
< 1/8 **BROOKLYN, NY 11215**
0.038 mi.
200 ft. **Site 15 of 27 in cluster BS**

Relative: **Higher**
Actual: **53 ft.**

NJ MANIFEST:
EPA Id: NYP004754792
Mail Address: IRVING PL, 15TH FL NE
Mail City/State/Zip: NEW YORK, NY 10003
Facility Phone: Not reported
Emergency Phone: Not reported
Contact: THOMAS TEELING
Comments: Not reported
SIC Code: Not reported
County: NY047
Municipal: Not reported
Previous EPA Id: Not reported
Gen Flag: Not reported
Trans Flag: Not reported
TSDF Flag: Not reported
Name Change: Not reported
Date Change: Not reported

Manifest:
Manifest Number: 014088013JJK
EPA ID: NYP004754792
Date Shipped: 3/20/2015
TSDF EPA ID: NJD002200046
Transporter EPA ID: NJ0000027193
Transporter 2 EPA ID: Not reported
Transporter 3 EPA ID: Not reported
Transporter 4 EPA ID: Not reported
Transporter 5 EPA ID: Not reported
Transporter 6 EPA ID: Not reported
Transporter 7 EPA ID: Not reported

CON EDISON (Continued) **S120669324**

Transporter 8 EPA ID:	Not reported
Transporter 9 EPA ID:	Not reported
Transporter 10 EPA ID:	Not reported
Date Trans1 Transported Waste:	Not reported
Date Trans2 Transported Waste:	Not reported
Date Trans3 Transported Waste:	Not reported
Date Trans4 Transported Waste:	Not reported
Date Trans5 Transported Waste:	Not reported
Date Trans6 Transported Waste:	Not reported
Date Trans7 Transported Waste:	Not reported
Date Trans8 Transported Waste:	Not reported
Date Trans9 Transported Waste:	Not reported
Date Trans10 Transported Waste:	Not reported
Date TSDF Received Waste:	Not reported
TSDF EPA Facility Name:	Not reported
QTY Units:	Not reported
Transporter SEQ ID:	Not reported
Transporter-1 Date:	Not reported
Waste SEQ ID:	Not reported
Waste Type Code 2:	Not reported
Waste Type Code 3:	Not reported
Waste Type Code 4:	Not reported
Waste Type Code 5:	Not reported
Waste Type Code 6:	Not reported
Date Accepted:	Not reported
Manifest Discrepancy Type:	Not reported
Data Entry Number:	Not reported
Was Load Rejected:	NEW YORK, NY 10003
Reason Load Was Rejected:	Not reported

BS1150 **CON EDISON** **RCRA NonGen / NLR** **1018280590**
SSW **555 4TH AVE SB67937** **FINDS** **NYP004754792**
< 1/8 **BROOKLYN, NY 11215** **ECHO**
0.038 mi.
200 ft. **Site 16 of 27 in cluster BS**

Relative:
Higher

Actual:
53 ft.

RCRA NonGen / NLR:

Date form received by agency:	03/20/2015
Facility name:	CON EDISON
Facility address:	555 4TH AVE SB45431 BROOKLYN, NY 11215
EPA ID:	NYP004754792
Mailing address:	IRVING PL, 15TH FL NE NEW YORK, NY 10003
Contact:	THOMAS TEELING
Contact address:	Not reported Not reported
Contact country:	Not reported
Contact telephone:	212-460-3770
Contact email:	Not reported
EPA Region:	02
Classification:	Non-Generator
Description:	Handler: Non-Generators do not presently generate hazardous waste

Handler Activities Summary:

CON EDISON (Continued) **1018280590**

U.S. importer of hazardous waste:	No
Mixed waste (haz. and radioactive):	No
Recycler of hazardous waste:	No
Transporter of hazardous waste:	No
Treater, storer or disposer of HW:	No
Underground injection activity:	No
On-site burner exemption:	No
Furnace exemption:	No
Used oil fuel burner:	No
Used oil processor:	No
User oil refiner:	No
Used oil fuel marketer to burner:	No
Used oil Specification marketer:	No
Used oil transfer facility:	No
Used oil transporter:	No

Historical Generators:

Date form received by agency:	03/20/2015
Site name:	CON EDISON
Classification:	Large Quantity Generator

Violation Status: No violations found

FINDS:

Registry ID: 110067708715

Environmental Interest/Information System

RCRAInfo is a national information system that supports the Resource Conservation and Recovery Act (RCRA) program through the tracking of events and activities related to facilities that generate, transport, and treat, store, or dispose of hazardous waste. RCRAInfo allows RCRA program staff to track the notification, permit, compliance, and corrective action activities required under RCRA.

Click this hyperlink while viewing on your computer to access additional FINDS: detail in the EDR Site Report.

ECHO:

Envid:	1018280590
Registry ID:	110067708715
DFR URL:	http://echo.epa.gov/detailed-facility-report?fid=110067708715

BS1151 **CON EDISON** **NY MANIFEST** **S118087956**
SSW **555 4TH AVE SB45431** **N/A**
< 1/8 **BROOKLYN, NY 11215**
0.038 mi.
200 ft. **Site 17 of 27 in cluster BS**

Relative:
Higher

Actual:
53 ft.

NY MANIFEST:

Country:	USA
EPA ID:	NYP004754792
Facility Status:	Not reported
Location Address 1:	555 4TH AVE
Code:	BP
Location Address 2:	SB 45431

CON EDISON (Continued) **S118087956**

Total Tanks:	Not reported
Location City:	BROOKLYN
Location State:	NY
Location Zip:	11215
Location Zip 4:	Not reported

NY MANIFEST:

EPAID:	NYP004754792
Mailing Name:	CON EDISON
Mailing Contact:	TOM TEELING
Mailing Address 1:	4 IRVING PLACE - 15TH FLOOR
Mailing Address 2:	Not reported
Mailing City:	NEW YORK
Mailing State:	NY
Mailing Zip:	10003
Mailing Zip 4:	Not reported
Mailing Country:	USA
Mailing Phone:	Not reported

NY MANIFEST:

Document ID:	Not reported
Manifest Status:	Not reported
seq:	Not reported
Year:	2015
Trans1 State ID:	NJ0000027193
Trans2 State ID:	Not reported
Generator Ship Date:	03/20/2015
Trans1 Recv Date:	03/20/2015
Trans2 Recv Date:	Not reported
TSD Site Recv Date:	03/20/2015
Part A Recv Date:	Not reported
Part B Recv Date:	Not reported
Generator EPA ID:	NYP004754792
Trans1 EPA ID:	Not reported
Trans2 EPA ID:	Not reported
TSDF ID 1:	NJD002200046
TSDF ID 2:	Not reported
Manifest Tracking Number:	014088013JJK
Import Indicator:	N
Export Indicator:	N
Discr Quantity Indicator:	N
Discr Type Indicator:	N
Discr Residue Indicator:	N
Discr Partial Reject Indicator:	N
Discr Full Reject Indicator:	N
Manifest Ref Number:	Not reported
Alt Facility RCRA ID:	Not reported
Alt Facility Sign Date:	Not reported
MGMT Method Type Code:	H110
Waste Code:	Not reported
Waste Code:	Not reported
Waste Code:	Not reported
Waste Code:	Not reported
Waste Code:	Not reported
Waste Code:	Not reported
Quantity:	500
Units:	P - Pounds

CON EDISON (Continued) **S118087956**

Number of Containers:	1
Container Type:	TT - Cargo tank, tank trucks
Handling Method:	T Chemical, physical, or biological treatment.
Specific Gravity:	1
Waste Code:	D008
Waste Code 1_2:	Not reported
Waste Code 1_3:	Not reported
Waste Code 1_4:	Not reported
Waste Code 1_5:	Not reported
Waste Code 1_6:	Not reported

Click this hyperlink while viewing on your computer to access
-1 additional NY MANIFEST: record(s) in the EDR Site Report.

BS1152 **CON EDISON** **NJ MANIFEST** **S120669325**
SSW **555 4TH AVE SB67937** **N/A**
< 1/8 **BROOKLYN, NY 11215**
0.038 mi.
200 ft. **Site 18 of 27 in cluster BS**

Relative:
Higher

Actual:
53 ft.

NJ MANIFEST:

EPA Id:	NYP004754800
Mail Address:	IRVING PL, 15TH FL NE
Mail City/State/Zip:	NEW YORK, NY 10003
Facility Phone:	Not reported
Emergency Phone:	Not reported
Contact:	THOMAS TEELING
Comments:	Not reported
SIC Code:	Not reported
County:	NY047
Municipal:	Not reported
Previous EPA Id:	Not reported
Gen Flag:	Not reported
Trans Flag:	Not reported
TSDF Flag:	Not reported
Name Change:	Not reported
Date Change:	Not reported

Manifest:

Manifest Number:	014088014JJK
EPA ID:	NYP004754800
Date Shipped:	3/20/2015
TSDF EPA ID:	NJD002200046
Transporter EPA ID:	NJ0000027193
Transporter 2 EPA ID:	Not reported
Transporter 3 EPA ID:	Not reported
Transporter 4 EPA ID:	Not reported
Transporter 5 EPA ID:	Not reported
Transporter 6 EPA ID:	Not reported
Transporter 7 EPA ID:	Not reported
Transporter 8 EPA ID:	Not reported
Transporter 9 EPA ID:	Not reported
Transporter 10 EPA ID:	Not reported
Date Trans1 Transported Waste:	Not reported
Date Trans2 Transported Waste:	Not reported
Date Trans3 Transported Waste:	Not reported
Date Trans4 Transported Waste:	Not reported

CON EDISON (Continued) **S120669325**

Date Trans5 Transported Waste:	Not reported
Date Trans6 Transported Waste:	Not reported
Date Trans7 Transported Waste:	Not reported
Date Trans8 Transported Waste:	Not reported
Date Trans9 Transported Waste:	Not reported
Date Trans10 Transported Waste:	Not reported
Date TSDF Received Waste:	Not reported
TSDF EPA Facility Name:	Not reported
QTY Units:	Not reported
Transporter SEQ ID:	Not reported
Transporter-1 Date:	Not reported
Waste SEQ ID:	Not reported
Waste Type Code 2:	Not reported
Waste Type Code 3:	Not reported
Waste Type Code 4:	Not reported
Waste Type Code 5:	Not reported
Waste Type Code 6:	Not reported
Date Accepted:	Not reported
Manifest Discrepancy Type:	Not reported
Data Entry Number:	Not reported
Was Load Rejected:	NEW YORK, NY 10003
Reason Load Was Rejected:	Not reported

BS1153 **CON EDISON** **NY MANIFEST** **S118087957**
SSW **555 4TH AVE SB67937** **N/A**
< 1/8 **BROOKLYN, NY 11215**
0.038 mi.
200 ft. **Site 19 of 27 in cluster BS**

Relative:
Higher

Actual:
53 ft.

NY MANIFEST:

Country:	USA
EPA ID:	NYP004754800
Facility Status:	Not reported
Location Address 1:	547 4TH AVE
Code:	BP
Location Address 2:	SB 67937
Total Tanks:	Not reported
Location City:	BROOKLYN
Location State:	NY
Location Zip:	11215
Location Zip 4:	Not reported

NY MANIFEST:

EPAID:	NYP004754800
Mailing Name:	CON EDISON
Mailing Contact:	TOM TEELING
Mailing Address 1:	4 IRVING PLACE - 15TH FLOOR
Mailing Address 2:	Not reported
Mailing City:	NEW YORK
Mailing State:	NY
Mailing Zip:	10003
Mailing Zip 4:	Not reported
Mailing Country:	USA
Mailing Phone:	Not reported

CON EDISON (Continued) **S118087957**

NY MANIFEST:

Document ID:	Not reported
Manifest Status:	Not reported
seq:	Not reported
Year:	2015
Trans1 State ID:	NJ0000027193
Trans2 State ID:	Not reported
Generator Ship Date:	03/20/2015
Trans1 Recv Date:	03/20/2015
Trans2 Recv Date:	Not reported
TSD Site Recv Date:	03/20/2015
Part A Recv Date:	Not reported
Part B Recv Date:	Not reported
Generator EPA ID:	NYP004754800
Trans1 EPA ID:	Not reported
Trans2 EPA ID:	Not reported
TSDF ID 1:	NJD002200046
TSDF ID 2:	Not reported
Manifest Tracking Number:	014088014JJK
Import Indicator:	N
Export Indicator:	N
Discr Quantity Indicator:	N
Discr Type Indicator:	N
Discr Residue Indicator:	N
Discr Partial Reject Indicator:	N
Discr Full Reject Indicator:	N
Manifest Ref Number:	Not reported
Alt Facility RCRA ID:	Not reported
Alt Facility Sign Date:	Not reported
MGMT Method Type Code:	H110
Waste Code:	Not reported
Waste Code:	Not reported
Waste Code:	Not reported
Waste Code:	Not reported
Waste Code:	Not reported
Waste Code:	Not reported
Quantity:	500
Units:	P - Pounds
Number of Containers:	1
Container Type:	TT - Cargo tank, tank trucks
Handling Method:	T Chemical, physical, or biological treatment.
Specific Gravity:	1
Waste Code:	D008
Waste Code 1_2:	Not reported
Waste Code 1_3:	Not reported
Waste Code 1_4:	Not reported
Waste Code 1_5:	Not reported
Waste Code 1_6:	Not reported

Click this hyperlink while viewing on your computer to access
-1 additional NY MANIFEST: record(s) in the EDR Site Report.

BS1154 **CON EDISON** **NY MANIFEST** **S117739066**
SSW **555 4TH AVE** **N/A**
< 1/8 **BROOKLYN, NY 11215**
0.038 mi.
200 ft. **Site 20 of 27 in cluster BS**

Relative:
Higher

Actual:
53 ft.

NY MANIFEST:

Country:	USA
EPA ID:	NYP004721569
Facility Status:	Not reported
Location Address 1:	555 4TH AVE
Code:	BP
Location Address 2:	SB 45431
Total Tanks:	Not reported
Location City:	BROOKLYN
Location State:	NY
Location Zip:	11215
Location Zip 4:	Not reported

NY MANIFEST:

EPAID:	NYP004721569
Mailing Name:	CON EDISON
Mailing Contact:	TOM TEELING
Mailing Address 1:	4 IRVING PLACE - 15TH FLOOR
Mailing Address 2:	Not reported
Mailing City:	NEW YORK
Mailing State:	NY
Mailing Zip:	10003
Mailing Zip 4:	Not reported
Mailing Country:	USA
Mailing Phone:	Not reported

NY MANIFEST:

Document ID:	Not reported
Manifest Status:	Not reported
seq:	Not reported
Year:	2015
Trans1 State ID:	NJ0000027193
Trans2 State ID:	Not reported
Generator Ship Date:	01/30/2015
Trans1 Recv Date:	01/30/2015
Trans2 Recv Date:	Not reported
TSD Site Recv Date:	01/30/2015
Part A Recv Date:	Not reported
Part B Recv Date:	Not reported
Generator EPA ID:	NYP004721569
Trans1 EPA ID:	Not reported
Trans2 EPA ID:	Not reported
TSDF ID 1:	NJD002200046
TSDF ID 2:	Not reported
Manifest Tracking Number:	014086761JJK
Import Indicator:	N
Export Indicator:	N
Discr Quantity Indicator:	N
Discr Type Indicator:	N
Discr Residue Indicator:	N
Discr Partial Reject Indicator:	N
Discr Full Reject Indicator:	N
Manifest Ref Number:	Not reported

CON EDISON (Continued) **S117739066**

Alt Facility RCRA ID:	Not reported
Alt Facility Sign Date:	Not reported
MGMT Method Type Code:	H110
Waste Code:	Not reported
Waste Code:	Not reported
Waste Code:	Not reported
Waste Code:	Not reported
Waste Code:	Not reported
Waste Code:	Not reported
Quantity:	600
Units:	P - Pounds
Number of Containers:	1
Container Type:	TT - Cargo tank, tank trucks
Handling Method:	T Chemical, physical, or biological treatment.
Specific Gravity:	1
Waste Code:	D008
Waste Code 1_2:	Not reported
Waste Code 1_3:	Not reported
Waste Code 1_4:	Not reported
Waste Code 1_5:	Not reported
Waste Code 1_6:	Not reported

Click this hyperlink while viewing on your computer to access
-1 additional NY MANIFEST: record(s) in the EDR Site Report.

BS1155 **CON EDISON** **RCRA NonGen / NLR** **1018280591**
SSW **555 4TH AVE SB67937** **NYP004754800**
< 1/8 **BROOKLYN, NY 11215**
0.038 mi.
200 ft. **Site 21 of 27 in cluster BS**

Relative: **Higher**

Actual: **53 ft.**

RCRA NonGen / NLR:

Date form received by agency:	03/20/2015
Facility name:	CON EDISON
Facility address:	555 4TH AVE SB67937 BROOKLYN, NY 11215
EPA ID:	NYP004754800
Mailing address:	IRVING PL, 15TH FL NE NEW YORK, NY 10003
Contact:	THOMAS TEELING
Contact address:	Not reported Not reported
Contact country:	Not reported
Contact telephone:	212-460-3770
Contact email:	Not reported
EPA Region:	02
Classification:	Non-Generator
Description:	Handler: Non-Generators do not presently generate hazardous waste

Handler Activities Summary:

U.S. importer of hazardous waste:	No
Mixed waste (haz. and radioactive):	No
Recycler of hazardous waste:	No
Transporter of hazardous waste:	No
Treater, storer or disposer of HW:	No
Underground injection activity:	No

CON EDISON (Continued) **1018280591**

On-site burner exemption:	No
Furnace exemption:	No
Used oil fuel burner:	No
Used oil processor:	No
User oil refiner:	No
Used oil fuel marketer to burner:	No
Used oil Specification marketer:	No
Used oil transfer facility:	No
Used oil transporter:	No

Historical Generators:

Date form received by agency:	03/20/2015
Site name:	CON EDISON
Classification:	Large Quantity Generator
Violation Status:	No violations found

CS1156 **FIVE OZ TRANNY FLUID FROM VEH 41242** **NY Spills** **S108637746**
West **IN FRONT OF 31 3 STREET** **N/A**
< 1/8 **BROOKLYN, NY**
0.038 mi.
201 ft. **Site 1 of 4 in cluster CS**

Relative: **Higher**
Actual: **41 ft.**

SPILLS:

Spill Number/Closed Date:	0702595 / 2007-06-28
Facility ID:	0702595
Facility Type:	ER
DER Facility ID:	331774
Site ID:	382350
DEC Region:	2
Spill Cause:	Equipment Failure
Spill Class:	C4
SWIS:	2401
Spill Date:	2007-06-01
Investigator:	gdbreen
Referred To:	Not reported
Reported to Dept:	2007-06-01
CID:	410
Water Affected:	Not reported
Spill Source:	Commercial Vehicle
Spill Notifier:	Local Agency
Cleanup Ceased:	Not reported
Cleanup Meets Std:	False
Last Inspection:	Not reported
Recommended Penalty:	False
UST Trust:	False
Remediation Phase:	0
Date Entered In Computer:	2007-06-01
Spill Record Last Update:	2007-06-28
Spiller Name:	ERTSDESK
Spiller Company:	CON EDISON
Spiller Address:	Not reported
Spiller Company:	999
Contact Name:	ERTSDESK
DEC Memo:	"06/28/07 - See eDocs for Con Ed report detailing cleanup and closure. 206223. see eDocs"
Remarks:	"5 OUNCES OF MATERIAL FROM CONED TRUCK: CLEANUP IN PROGRESS: CONED # 206223"

FIVE OZ TRANNY FLUID FROM VEH 41242 (Continued) **S108637746**

All Materials:

Site ID:	382350
Operable Unit ID:	1139749
Operable Unit:	01
Material ID:	2129791
Material Code:	0021
Material Name:	transmission fluid
Case No.:	Not reported
Material FA:	Petroleum
Quantity:	Not reported
Units:	G
Recovered:	.00
Oxygenate:	Not reported

CT1157 **EXCLUSIVELY YOURS DRY CLEANERS** **EDR Hist Cleaner** **1018494585**
NE **564 ATLANTIC AVE AV** **N/A**
< 1/8 **BROOKLYN, NY 11217**
0.039 mi.
205 ft. **Site 1 of 11 in cluster CT**

Relative: EDR Hist Cleaner
Higher

Actual: **42 ft.**

Year:	Name:	Type:
1986	EXCLUSIVELY YOURS DRY CLEANERS	Garment Pressing And Cleaners' Agents
1987	EXCLUSIVELY YOURS DRY CLEANERS	Garment Pressing And Cleaners' Agents
1988	EXCLUSIVELY YOURS DRY CLEANERS	Garment Pressing And Cleaners' Agents
1989	EXCLUSIVELY YOURS DRY CLEANERS	Garment Pressing And Cleaners' Agents
1990	EXCLUSIVELY YOURS DRY CLEANERS	Garment Pressing And Cleaners' Agents
1991	EXCLUSIVELY YOURS DRY CLEANERS	Garment Pressing And Cleaners' Agents
1992	EXCLUSIVELY YOURS DRY CLEANERS	Garment Pressing And Cleaners' Agents
1993	EXCLUSIVELY YOURS DRY CLEANERS	Garment Pressing And Cleaners' Agents
1994	EXCLUSIVELY YOURS DRY CLEANERS	Garment Pressing And Cleaners' Agents
1995	EXCLUSIVELY YOURS DRY CLEANERS	Garment Pressing And Cleaners' Agents

---

CU1158 **CON EDISON - SERVICE BOX 13262** **NY MANIFEST** **S120958906**
North **426 BALTIC ST** **N/A**
< 1/8 **BROOKLYN, NY 11217**
0.039 mi.
207 ft. **Site 1 of 4 in cluster CU**

Relative: NY MANIFEST:
Higher

Actual: **13 ft.**

Country:	USA
EPA ID:	NYP004974463
Facility Status:	Not reported
Location Address 1:	426 BALTIC ST
Code:	BP
Location Address 2:	Not reported
Total Tanks:	Not reported
Location City:	BROOKLYN
Location State:	NY
Location Zip:	11217
Location Zip 4:	Not reported

NY MANIFEST:

EPAID:	NYP004974463

CON EDISON - SERVICE BOX 13262 (Continued) **S120958906**

Mailing Name:	CON EDISON - SERVICE BOX 13262
Mailing Contact:	CON EDISON
Mailing Address 1:	4 IRVING PL 15TH FL NE
Mailing Address 2:	Not reported
Mailing City:	NEW YORK
Mailing State:	NY
Mailing Zip:	10003
Mailing Zip 4:	Not reported
Mailing Country:	USA
Mailing Phone:	Not reported

Click this hyperlink while viewing on your computer to access
-1 additional NY MANIFEST: record(s) in the EDR Site Report.

CU1159 **CON EDISON - SERVICE BOX 13260** **NY MANIFEST** **S120958904**
North **426 BALTIC ST** **N/A**
< 1/8 **BROOKLYN, NY 11217**
0.039 mi.
207 ft. **Site 2 of 4 in cluster CU**

Relative:
Higher

Actual:
13 ft.

NY MANIFEST:

Country:	USA
EPA ID:	NYP004974448
Facility Status:	Not reported
Location Address 1:	426 BALTIC ST
Code:	BP
Location Address 2:	Not reported
Total Tanks:	Not reported
Location City:	BROOKLYN
Location State:	NY
Location Zip:	11217
Location Zip 4:	Not reported

NY MANIFEST:

EPAID:	NYP004974448
Mailing Name:	CON EDISON - SERVICE BOX 13260
Mailing Contact:	CON EDISON
Mailing Address 1:	4 IRVING PL 15TH FL NE
Mailing Address 2:	Not reported
Mailing City:	NEW YORK
Mailing State:	NY
Mailing Zip:	10003
Mailing Zip 4:	Not reported
Mailing Country:	USA
Mailing Phone:	Not reported

Click this hyperlink while viewing on your computer to access
-1 additional NY MANIFEST: record(s) in the EDR Site Report.

BY1160 **FALCON-Z PRINTING** **RCRA NonGen / NLR** **1000912008**
SSW **165 8TH ST** **FINDS** **NY0000379008**
< 1/8 **BROOKLYN, NY 11215** **ECHO**
0.039 mi.
208 ft. **Site 2 of 3 in cluster BY**

Relative:
Higher

Actual:
19 ft.

RCRA NonGen / NLR:

Date form received by agency:	01/01/2007
Facility name:	FALCON-Z PRINTING
Facility address:	165 8TH ST BROOKLYN, NY 11215-3213
EPA ID:	NY0000379008
Mailing address:	8TH ST BROOKLYN, NY 11215
Contact:	Not reported
Contact address:	8TH ST BROOKLYN, NY 11215
Contact country:	US
Contact telephone:	Not reported
Contact email:	Not reported
EPA Region:	02
Classification:	Non-Generator
Description:	Handler: Non-Generators do not presently generate hazardous waste

Owner/Operator Summary:

Owner/operator name:	KAMEL ELRIDA
Owner/operator address:	165 8TH ST BROOKLYN, NY 11215
Owner/operator country:	US
Owner/operator telephone:	718-369-2304
Owner/operator email:	Not reported
Owner/operator fax:	Not reported
Owner/operator extension:	Not reported
Legal status:	Private
Owner/Operator Type:	Owner
Owner/Op start date:	Not reported
Owner/Op end date:	Not reported

Owner/operator name:	KAMEL ELRIDA
Owner/operator address:	165 8TH ST BROOKLYN, NY 11215
Owner/operator country:	US
Owner/operator telephone:	718-369-2304
Owner/operator email:	Not reported
Owner/operator fax:	Not reported
Owner/operator extension:	Not reported
Legal status:	Private
Owner/Operator Type:	Operator
Owner/Op start date:	Not reported
Owner/Op end date:	Not reported

Handler Activities Summary:

U.S. importer of hazardous waste:	No
Mixed waste (haz. and radioactive):	No
Recycler of hazardous waste:	No
Transporter of hazardous waste:	No
Treater, storer or disposer of HW:	No
Underground injection activity:	No

FALCON-Z PRINTING (Continued) **1000912008**

On-site burner exemption: No
Furnace exemption: No
Used oil fuel burner: No
Used oil processor: No
User oil refiner: No
Used oil fuel marketer to burner: No
Used oil Specification marketer: No
Used oil transfer facility: No
Used oil transporter: No

Historical Generators:
Date form received by agency: 01/01/2006
Site name: FALCON-Z PRINTING
Classification: Not a generator, verified

Date form received by agency: 07/08/1999
Site name: FALCON-Z PRINTING
Classification: Not a generator, verified

Date form received by agency: 06/27/1994
Site name: FALCON-Z PRINTING
Classification: Small Quantity Generator

. Waste code: D000
. Waste name: Not Defined

. Waste code: D001
. Waste name: IGNITABLE HAZARDOUS WASTES ARE THOSE WASTES WHICH HAVE A FLASHPOINT OF LESS THAN 140 DEGREES FAHRENHEIT AS DETERMINED BY A PENSKY-MARTENS CLOSED CUP FLASH POINT TESTER. ANOTHER METHOD OF DETERMINING THE FLASH POINT OF A WASTE IS TO REVIEW THE MATERIAL SAFETY DATA SHEET, WHICH CAN BE OBTAINED FROM THE MANUFACTURER OR DISTRIBUTOR OF THE MATERIAL. LACQUER THINNER IS AN EXAMPLE OF A COMMONLY USED SOLVENT WHICH WOULD BE CONSIDERED AS IGNITABLE HAZARDOUS WASTE.

. Waste code: D018
. Waste name: BENZENE

. Waste code: D039
. Waste name: TETRACHLOROETHYLENE

Violation Status: No violations found

FINDS:

Registry ID: 110004316776

Environmental Interest/Information System
RCRAInfo is a national information system that supports the Resource Conservation and Recovery Act (RCRA) program through the tracking of events and activities related to facilities that generate, transport, and treat, store, or dispose of hazardous waste. RCRAInfo allows RCRA program staff to track the notification, permit, compliance, and corrective action activities required under RCRA.

FALCON-Z PRINTING (Continued) **1000912008**

Click this hyperlink while viewing on your computer to access additional FINDS: detail in the EDR Site Report.

ECHO:

Envid:	1000912008
Registry ID:	110004316776
DFR URL:	http://echo.epa.gov/detailed-facility-report?fid=110004316776

CE1161 **CON EDISON SERVICE BOX: 13614** **RCRA NonGen / NLR** **1016963172**
East **368 DOUGLASS ST** **NY MANIFEST** **NYP004362000**
< 1/8 **BROOKLYN, NY 11215**
0.040 mi.
209 ft. **Site 2 of 4 in cluster CE**

Relative:
Higher

Actual:
32 ft.

RCRA NonGen / NLR:

Date form received by agency:	10/17/2013
Facility name:	CON EDISON SERVICE BOX: 13614
Facility address:	368 DOUGLASS ST BROOKLYN, NY 11215
EPA ID:	NYP004362000
Mailing address:	IRVING PL, RM 828 NEW YORK, NY 10003
Contact:	ROBERTA BELL
Contact address:	Not reported Not reported
Contact country:	Not reported
Contact telephone:	718-666-4590
Contact email:	Not reported
EPA Region:	02
Classification:	Non-Generator
Description:	Handler: Non-Generators do not presently generate hazardous waste

Handler Activities Summary:

U.S. importer of hazardous waste:	No
Mixed waste (haz. and radioactive):	No
Recycler of hazardous waste:	No
Transporter of hazardous waste:	No
Treater, storer or disposer of HW:	No
Underground injection activity:	No
On-site burner exemption:	No
Furnace exemption:	No
Used oil fuel burner:	No
Used oil processor:	No
User oil refiner:	No
Used oil fuel marketer to burner:	No
Used oil Specification marketer:	No
Used oil transfer facility:	No
Used oil transporter:	No

Historical Generators:

Date form received by agency:	09/17/2013
Site name:	CON EDISON SERVICE BOX: 13614
Classification:	Conditionally Exempt Small Quantity Generator

Violation Status: No violations found

CON EDISON SERVICE BOX: 13614 (Continued) **1016963172**

NY MANIFEST:

Country:	USA
EPA ID:	NYP004362000
Facility Status:	Not reported
Location Address 1:	368 DOUGLAS ST
Code:	BP
Location Address 2:	SB 13614
Total Tanks:	Not reported
Location City:	BROOKLYN
Location State:	NY
Location Zip:	11215
Location Zip 4:	Not reported

NY MANIFEST:

EPAID:	NYP004362000
Mailing Name:	CON EDISON
Mailing Contact:	CON EDISON
Mailing Address 1:	4 IRVING PL 15TH FL
Mailing Address 2:	Not reported
Mailing City:	NEW YORK
Mailing State:	NY
Mailing Zip:	10003
Mailing Zip 4:	Not reported
Mailing Country:	USA
Mailing Phone:	2124603770

NY MANIFEST:

Document ID:	Not reported
Manifest Status:	Not reported
seq:	Not reported
Year:	2013
Trans1 State ID:	NJD003812047
Trans2 State ID:	Not reported
Generator Ship Date:	09/17/2013
Trans1 Recv Date:	09/17/2013
Trans2 Recv Date:	Not reported
TSD Site Recv Date:	09/18/2013
Part A Recv Date:	Not reported
Part B Recv Date:	Not reported
Generator EPA ID:	NYP004362000
Trans1 EPA ID:	Not reported
Trans2 EPA ID:	Not reported
TSDF ID 1:	NJD991291105
TSDF ID 2:	Not reported
Manifest Tracking Number:	002291048GBF
Import Indicator:	N
Export Indicator:	N
Discr Quantity Indicator:	N
Discr Type Indicator:	N
Discr Residue Indicator:	N
Discr Partial Reject Indicator:	N
Discr Full Reject Indicator:	N
Manifest Ref Number:	Not reported
Alt Facility RCRA ID:	Not reported
Alt Facility Sign Date:	Not reported
MGMT Method Type Code:	H110
Waste Code:	Not reported

CON EDISON SERVICE BOX: 13614 (Continued) **1016963172**

Waste Code:	Not reported
Waste Code:	Not reported
Waste Code:	Not reported
Waste Code:	Not reported
Waste Code:	Not reported
Quantity:	75
Units:	G - Gallons (liquids only)* (8.3 pounds)
Number of Containers:	1
Container Type:	TT - Cargo tank, tank trucks
Handling Method:	T Chemical, physical, or biological treatment.
Specific Gravity:	1
Waste Code:	D008
Waste Code 1_2:	Not reported
Waste Code 1_3:	Not reported
Waste Code 1_4:	Not reported
Waste Code 1_5:	Not reported
Waste Code 1_6:	Not reported

Click this hyperlink while viewing on your computer to access
-1 additional NY MANIFEST: record(s) in the EDR Site Report.

CE1162
East
< 1/8
0.040 mi.
209 ft.

CON EDISON SERVICE BOX: 13614 **FINDS** **1016893285**
368 DOUGLASS ST **ECHO** **N/A**
BROOKLYN, NY 11215

Site 3 of 4 in cluster CE

Relative: Higher

Actual: 32 ft.

FINDS:

Registry ID: 110060177017

Environmental Interest/Information System
RCRAInfo is a national information system that supports the Resource Conservation and Recovery Act (RCRA) program through the tracking of events and activities related to facilities that generate, transport, and treat, store, or dispose of hazardous waste. RCRAInfo allows RCRA program staff to track the notification, permit, compliance, and corrective action activities required under RCRA.

Click this hyperlink while viewing on your computer to access
additional FINDS: detail in the EDR Site Report.

ECHO:

Envid:	1016893285
Registry ID:	110060177017
DFR URL:	http://echo.epa.gov/detailed-facility-report?fid=110060177017

CO1163 **CON EDISON** **NJ MANIFEST** **S120668296**
SE **586 CARROL ST** **N/A**
< 1/8 **BROOKLYN, NY 11215**
0.040 mi.
212 ft. **Site 3 of 11 in cluster CO**

Relative:
Higher

Actual:
34 ft.

NJ MANIFEST:

EPA Id:	NYP004743068
Mail Address:	IRVING PL, 15TH FL NE
Mail City/State/Zip:	NEW YORK, NY 10003
Facility Phone:	Not reported
Emergency Phone:	Not reported
Contact:	THOMAS TEELING
Comments:	Not reported
SIC Code:	Not reported
County:	NY047
Municipal:	Not reported
Previous EPA Id:	Not reported
Gen Flag:	Not reported
Trans Flag:	Not reported
TSDF Flag:	Not reported
Name Change:	Not reported
Date Change:	Not reported

Manifest:

Manifest Number:	002563838GBF
EPA ID:	NYP004743068
Date Shipped:	3/4/2015
TSDF EPA ID:	NJD991291105
Transporter EPA ID:	NJD003812047
Transporter 2 EPA ID:	Not reported
Transporter 3 EPA ID:	Not reported
Transporter 4 EPA ID:	Not reported
Transporter 5 EPA ID:	Not reported
Transporter 6 EPA ID:	Not reported
Transporter 7 EPA ID:	Not reported
Transporter 8 EPA ID:	Not reported
Transporter 9 EPA ID:	Not reported
Transporter 10 EPA ID:	Not reported
Date Trans1 Transported Waste:	Not reported
Date Trans2 Transported Waste:	Not reported
Date Trans3 Transported Waste:	Not reported
Date Trans4 Transported Waste:	Not reported
Date Trans5 Transported Waste:	Not reported
Date Trans6 Transported Waste:	Not reported
Date Trans7 Transported Waste:	Not reported
Date Trans8 Transported Waste:	Not reported
Date Trans9 Transported Waste:	Not reported
Date Trans10 Transported Waste:	Not reported
Date TSDF Received Waste:	Not reported
TSDF EPA Facility Name:	Not reported
QTY Units:	Not reported
Transporter SEQ ID:	Not reported
Transporter-1 Date:	Not reported
Waste SEQ ID:	Not reported
Waste Type Code 2:	Not reported
Waste Type Code 3:	Not reported
Waste Type Code 4:	Not reported
Waste Type Code 5:	Not reported
Waste Type Code 6:	Not reported

CON EDISON (Continued) **S120668296**

Date Accepted:	Not reported
Manifest Discrepancy Type:	Not reported
Data Entry Number:	Not reported
Was Load Rejected:	NEW YORK, NY 10003
Reason Load Was Rejected:	Not reported

CO1164 **CON EDISON** **RCRA NonGen / NLR** **1018279483**
SE **586 CARROL ST** **FINDS** **NYP004743068**
< 1/8 **BROOKLYN, NY 11215** **ECHO**
0.040 mi.
212 ft. **Site 4 of 11 in cluster CO**

Relative:
Higher

Actual:
34 ft.

RCRA NonGen / NLR:

Date form received by agency:	03/04/2015
Facility name:	CON EDISON
Facility address:	586 CARROL ST BROOKLYN, NY 11215
EPA ID:	NYP004743068
Mailing address:	IRVING PL, 15TH FL NE NEW YORK, NY 10003
Contact:	THOMAS TEELING
Contact address:	Not reported Not reported
Contact country:	Not reported
Contact telephone:	212-460-3770
Contact email:	Not reported
EPA Region:	02
Classification:	Non-Generator
Description:	Handler: Non-Generators do not presently generate hazardous waste

Handler Activities Summary:

U.S. importer of hazardous waste:	No
Mixed waste (haz. and radioactive):	No
Recycler of hazardous waste:	No
Transporter of hazardous waste:	No
Treater, storer or disposer of HW:	No
Underground injection activity:	No
On-site burner exemption:	No
Furnace exemption:	No
Used oil fuel burner:	No
Used oil processor:	No
User oil refiner:	No
Used oil fuel marketer to burner:	No
Used oil Specification marketer:	No
Used oil transfer facility:	No
Used oil transporter:	No

Historical Generators:

Date form received by agency:	03/04/2015
Site name:	CON EDISON
Classification:	Small Quantity Generator

Violation Status: No violations found

FINDS:

CON EDISON (Continued) **1018279483**

Registry ID: 110067691297

Environmental Interest/Information System
RCRAInfo is a national information system that supports the Resource Conservation and Recovery Act (RCRA) program through the tracking of events and activities related to facilities that generate, transport, and treat, store, or dispose of hazardous waste. RCRAInfo allows RCRA program staff to track the notification, permit, compliance, and corrective action activities required under RCRA.

Click this hyperlink while viewing on your computer to access additional FINDS: detail in the EDR Site Report.

ECHO:
Envid: 1018279483
Registry ID: 110067691297
DFR URL: http://echo.epa.gov/detailed-facility-report?fid=110067691297

CO1165 **CON EDISON** **NY MANIFEST** **S117741098**
SE **586 CARROL ST** **N/A**
< 1/8 **BROOKLYN, NY 11215**
0.040 mi.
212 ft. **Site 5 of 11 in cluster CO**

Relative:
Higher

Actual:
34 ft.

NY MANIFEST:
Country: USA
EPA ID: NYP004743068
Facility Status: Not reported
Location Address 1: 589 CARROLL ST
Code: BP
Location Address 2: MH22637
Total Tanks: Not reported
Location City: BROOKLYN
Location State: NY
Location Zip: 11201
Location Zip 4: Not reported

NY MANIFEST:
EPAID: NYP004743068
Mailing Name: CON EDISON
Mailing Contact: CON EDISON
Mailing Address 1: 4 IRVING PL
Mailing Address 2: 15TH FL
Mailing City: NEW YORK
Mailing State: NY
Mailing Zip: 10003
Mailing Zip 4: Not reported
Mailing Country: USA
Mailing Phone: Not reported

NY MANIFEST:
Document ID: Not reported
Manifest Status: Not reported
seq: Not reported
Year: 2015
Trans1 State ID: NJD003812047

CON EDISON (Continued) **S117741098**

Trans2 State ID:	Not reported
Generator Ship Date:	03/04/2015
Trans1 Recv Date:	03/04/2015
Trans2 Recv Date:	Not reported
TSD Site Recv Date:	03/12/2015
Part A Recv Date:	Not reported
Part B Recv Date:	Not reported
Generator EPA ID:	NYP004743068
Trans1 EPA ID:	Not reported
Trans2 EPA ID:	Not reported
TSDF ID 1:	NJD991291105
TSDF ID 2:	Not reported
Manifest Tracking Number:	002563838GBF
Import Indicator:	N
Export Indicator:	N
Discr Quantity Indicator:	N
Discr Type Indicator:	N
Discr Residue Indicator:	N
Discr Partial Reject Indicator:	N
Discr Full Reject Indicator:	N
Manifest Ref Number:	Not reported
Alt Facility RCRA ID:	Not reported
Alt Facility Sign Date:	Not reported
MGMT Method Type Code:	H110
Waste Code:	Not reported
Waste Code:	Not reported
Waste Code:	Not reported
Waste Code:	Not reported
Waste Code:	Not reported
Waste Code:	Not reported
Quantity:	2000
Units:	P - Pounds
Number of Containers:	1
Container Type:	TT - Cargo tank, tank trucks
Handling Method:	T Chemical, physical, or biological treatment.
Specific Gravity:	1
Waste Code:	D008
Waste Code 1_2:	Not reported
Waste Code 1_3:	Not reported
Waste Code 1_4:	Not reported
Waste Code 1_5:	Not reported
Waste Code 1_6:	Not reported

Click this hyperlink while viewing on your computer to access
-1 additional NY MANIFEST: record(s) in the EDR Site Report.

BX1166 **LOT 59,TAXBLOCK 1040** **NY E DESIGNATION** **S108075322**
SSW **121 15 STREET** **N/A**
< 1/8 **BROOKLYN, NY**
0.041 mi.
215 ft. **Site 6 of 8 in cluster BX**

Relative: E DESIGNATION:
Higher

Tax Lot(s):	59
Tax Block:	1040
Borough Code:	Not reported
E-No:	E-113

Actual:
36 ft.

LOT 59,TAXBLOCK 1040 (Continued) **S108075322**

Effective Date:	4/30/2003
Satisfaction Date:	Not reported
Ceqr Number:	03DCP030K
Ulurp Number:	030194(A)ZMK
Zoning Map No:	16b,16c
Description:	Underground Gasoline Storage Tanks* Testing Protocol.
Lot Remediation Date:	Not reported

CH1167 **FERRARRO COLLISION** **RCRA NonGen / NLR** **1000551941**
SSW **442 3RD AVE** **FINDS** **NYD986943173**
< 1/8 **BROOKLYN, NY 11215** **ECHO**
0.041 mi. **NY MANIFEST**
218 ft. **Site 5 of 18 in cluster CH**

Relative:
Higher

Actual:
17 ft.

RCRA NonGen / NLR:

Date form received by agency:	01/01/2007
Facility name:	FERRARO COLLISION INC
Facility address:	442 3RD AVE BROOKLYN, NY 11215-3117
EPA ID:	NYD986943173
Mailing address:	3RD AVE BROOKLYN, NY 11215
Contact:	Not reported
Contact address:	3RD AVE BROOKLYN, NY 11215
Contact country:	US
Contact telephone:	Not reported
Contact email:	Not reported
EPA Region:	02
Land type:	Facility is not located on Indian land. Additional information is not known.
Classification:	Non-Generator
Description:	Handler: Non-Generators do not presently generate hazardous waste

Owner/Operator Summary:

Owner/operator name:	ROCCO FERRARO
Owner/operator address:	NOT REQUIRED NOT REQUIRED, WY 99999
Owner/operator country:	US
Owner/operator telephone:	212-555-1212
Owner/operator email:	Not reported
Owner/operator fax:	Not reported
Owner/operator extension:	Not reported
Legal status:	Private
Owner/Operator Type:	Operator
Owner/Op start date:	Not reported
Owner/Op end date:	Not reported
Owner/operator name:	ROCCO FERRARO
Owner/operator address:	NOT REQUIRED NOT REQUIRED, WY 99999
Owner/operator country:	US
Owner/operator telephone:	212-555-1212
Owner/operator email:	Not reported
Owner/operator fax:	Not reported
Owner/operator extension:	Not reported
Legal status:	Private

FERRARRO COLLISION (Continued) **1000551941**

Owner/Operator Type: Owner
Owner/Op start date: Not reported
Owner/Op end date: Not reported

Handler Activities Summary:
U.S. importer of hazardous waste: No
Mixed waste (haz. and radioactive): No
Recycler of hazardous waste: No
Transporter of hazardous waste: No
Treater, storer or disposer of HW: No
Underground injection activity: No
On-site burner exemption: No
Furnace exemption: No
Used oil fuel burner: No
Used oil processor: No
User oil refiner: No
Used oil fuel marketer to burner: No
Used oil Specification marketer: No
Used oil transfer facility: No
Used oil transporter: No

Historical Generators:
Date form received by agency: 01/01/2006
Site name: FERRARO COLLISION INC
Classification: Not a generator, verified

Date form received by agency: 07/08/1999
Site name: FERRARO COLLISION INC
Classification: Not a generator, verified

Date form received by agency: 03/06/1991
Site name: FERRARO COLLISION INC
Classification: Small Quantity Generator

. Waste code: D001
. Waste name: IGNITABLE HAZARDOUS WASTES ARE THOSE WASTES WHICH HAVE A FLASHPOINT OF LESS THAN 140 DEGREES FAHRENHEIT AS DETERMINED BY A PENSKY-MARTENS CLOSED CUP FLASH POINT TESTER. ANOTHER METHOD OF DETERMINING THE FLASH POINT OF A WASTE IS TO REVIEW THE MATERIAL SAFETY DATA SHEET, WHICH CAN BE OBTAINED FROM THE MANUFACTURER OR DISTRIBUTOR OF THE MATERIAL. LACQUER THINNER IS AN EXAMPLE OF A COMMONLY USED SOLVENT WHICH WOULD BE CONSIDERED AS IGNITABLE HAZARDOUS WASTE.

. Waste code: D035
. Waste name: METHYL ETHYL KETONE

. Waste code: F003
. Waste name: THE FOLLOWING SPENT NON-HALOGENATED SOLVENTS: XYLENE, ACETONE, ETHYL ACETATE, ETHYL BENZENE, ETHYL ETHER, METHYL ISOBUTYL KETONE, N-BUTYL ALCOHOL, CYCLOHEXANONE, AND METHANOL; ALL SPENT SOLVENT MIXTURES/BLENDS CONTAINING, BEFORE USE, ONLY THE ABOVE SPENT NON-HALOGENATED SOLVENTS; AND ALL SPENT SOLVENT MIXTURES/BLENDS CONTAINING, BEFORE USE, ONE OR MORE OF THE ABOVE NON-HALOGENATED SOLVENTS, AND, A TOTAL OF TEN PERCENT OR MORE (BY VOLUME) OF ONE OR MORE OF THOSE SOLVENTS LISTED IN F001, F002, F004, AND F005, AND STILL BOTTOMS FROM THE RECOVERY OF THESE SPENT SOLVENTS AND SPENT SOLVENT

FERRARRO COLLISION (Continued) **1000551941**

MIXTURES.

Violation Status: No violations found

Evaluation Action Summary:
Evaluation date: 09/20/1998
Evaluation: COMPLIANCE EVALUATION INSPECTION ON-SITE
Area of violation: Not reported
Date achieved compliance: Not reported
Evaluation lead agency: EPA

FINDS:

Registry ID: 110004461751

Environmental Interest/Information System

AFS (Aerometric Information Retrieval System (AIRS) Facility Subsystem) replaces the former Compliance Data System (CDS), the National Emission Data System (NEDS), and the Storage and Retrieval of Aerometric Data (SAROAD). AIRS is the national repository for information concerning airborne pollution in the United States. AFS is used to track emissions and compliance data from industrial plants. AFS data are utilized by states to prepare State Implementation Plans to comply with regulatory programs and by EPA as an input for the estimation of total national emissions. AFS is undergoing a major redesign to support facility operating permits required under Title V of the Clean Air Act.

RCRAInfo is a national information system that supports the Resource Conservation and Recovery Act (RCRA) program through the tracking of events and activities related to facilities that generate, transport, and treat, store, or dispose of hazardous waste. RCRAInfo allows RCRA program staff to track the notification, permit, compliance, and corrective action activities required under RCRA.

FIS (New York - Facility Information System) is New York's Department of Environmental Conservation (DEC) information system for tracking environmental facility information found across the State.

AIR MINOR

Click this hyperlink while viewing on your computer to access additional FINDS: detail in the EDR Site Report.

ECHO:
Envid: 1000551941
Registry ID: 110004461751
DFR URL: http://echo.epa.gov/detailed-facility-report?fid=110004461751

NY MANIFEST:
Country: USA
EPA ID: NYD986943173
Facility Status: Not reported
Location Address 1: 442 3RD AVE
Code: BP

FERRARRO COLLISION (Continued) **1000551941**

Location Address 2:	Not reported
Total Tanks:	Not reported
Location City:	BROOKLYN
Location State:	NY
Location Zip:	11215
Location Zip 4:	Not reported

NY MANIFEST:

EPAID:	NYD986943173
Mailing Name:	FERRARO COLLISION INC
Mailing Contact:	ROCCO
Mailing Address 1:	442 3RD AVENUE
Mailing Address 2:	Not reported
Mailing City:	BROOKLYN
Mailing State:	NY
Mailing Zip:	11215
Mailing Zip 4:	Not reported
Mailing Country:	USA
Mailing Phone:	7187886288

NY MANIFEST:

Document ID:	NJA1106745
Manifest Status:	K
seq:	Not reported
Year:	1991
Trans1 State ID:	NJDEPS103
Trans2 State ID:	Not reported
Generator Ship Date:	04/15/1991
Trans1 Recv Date:	04/15/1991
Trans2 Recv Date:	/ /
TSD Site Recv Date:	04/16/1991
Part A Recv Date:	06/04/1991
Part B Recv Date:	04/26/1991
Generator EPA ID:	NYD986943173
Trans1 EPA ID:	NJD980787147
Trans2 EPA ID:	Not reported
TSDF ID 1:	NJD002454544
TSDF ID 2:	Not reported
Manifest Tracking Number:	Not reported
Import Indicator:	Not reported
Export Indicator:	Not reported
Discr Quantity Indicator:	Not reported
Discr Type Indicator:	Not reported
Discr Residue Indicator:	Not reported
Discr Partial Reject Indicator:	Not reported
Discr Full Reject Indicator:	Not reported
Manifest Ref Number:	Not reported
Alt Facility RCRA ID:	Not reported
Alt Facility Sign Date:	Not reported
MGMT Method Type Code:	Not reported
Waste Code:	F003 - UNKNOWN
Waste Code:	Not reported
Waste Code:	Not reported
Waste Code:	Not reported
Waste Code:	Not reported
Waste Code:	Not reported
Quantity:	00055

FERRARRO COLLISION (Continued) **1000551941**

Units:	G - Gallons (liquids only)* (8.3 pounds)
Number of Containers:	001
Container Type:	TT - Cargo tank, tank trucks
Handling Method:	R Material recovery of more than 75 percent of the total material.
Specific Gravity:	100

Click this hyperlink while viewing on your computer to access
-1 additional NY MANIFEST: record(s) in the EDR Site Report.

CH1168 **FERRARRO COLLISION** **US AIRS** **1014819429**
SSW **442 3 AVE.** **N/A**
< 1/8 **BROOKLYN, NY 11215**
0.041 mi.
218 ft. **Site 6 of 18 in cluster CH**

Relative: **Higher**

Actual: **17 ft.**

US AIRS MINOR:

Envid:	1014819429
Region Code:	02
Programmatic ID:	AIR 020000003604790049
Facility Registry ID:	110004461751
D and B Number:	Not reported
Primary SIC Code:	3711
NAICS Code:	999999
Default Air Classification Code:	MIN
Facility Type of Ownership Code:	POF
Air CMS Category Code:	Not reported
HPV Status:	Not reported

US AIRS MINOR:

Envid:	1014819429
Region Code:	02
Programmatic ID:	AIR 020000003604790049
Facility Registry ID:	110004461751
D and B Number:	Not reported
Primary SIC Code:	3711
NAICS Code:	999999
Default Air Classification Code:	MIN
Facility Type of Ownership Code:	POF
Air CMS Category Code:	Not reported
HPV Status:	Not reported

CV1169 **DOUGLAS & 4TH SERVICE STATION** **EDR Hist Auto** **1021406701**
NNW **164 DOUGLASS ST** **N/A**
< 1/8 **BROOKLYN, NY 11217**
0.041 mi.
218 ft. **Site 1 of 3 in cluster CV**

Relative: **Higher**

Actual: **14 ft.**

EDR Hist Auto

Year:	Name:	Type:
2000	DOUGLAS & 4TH SERVICE STA	Gasoline Service Stations
2001	DOUGLAS & 4TH SERVICE STA	Gasoline Service Stations
2002	DOUGLAS & 4TH SERVICE STA	Gasoline Service Stations
2003	DOUGLAS & 4TH SERVICE STATION	Gasoline Service Stations
2004	DOUGLAS & 4TH SERVICE STATION	Gasoline Service Stations

DOUGLAS & 4TH SERVICE STATION (Continued) **1021406701**

2010	DOUGLAS & 4TH SERVICE STATION	Gasoline Service Stations
2011	DOUGLAS & 4TH SERVICE STATION	Gasoline Service Stations
2012	DOUGLAS & 4TH SERVICE STATION	Gasoline Service Stations
2013	DOUGLAS & 4TH SERVICE STATION	Gasoline Service Stations
2014	DOUGLAS & 4TH SERVICE STATION	Gasoline Service Stations

CW1170 **S. MILLER INC.** **NY AST** **A100300726**
SSW **200 SIXTH STREET** **N/A**
< 1/8 **BROOKLYN, NY 11215**
0.041 mi.
219 ft. **Site 1 of 6 in cluster CW**

Relative:
Higher

Actual:
14 ft.

AST:

Region:	STATE
DEC Region:	2
Site Status:	Unregulated/Closed
Facility Id:	2-286397
Program Type:	PBS
UTM X:	586372.57385
UTM Y:	4503256.92856
Expiration Date:	N/A
Site Type:	Other

Affiliation Records:

Site Id:	12771
Affiliation Type:	Facility Owner
Company Name:	AARON FURST
Contact Type:	MANAGER
Contact Name:	AARON FURST
Address1:	1562 E 8TH ST
Address2:	Not reported
City:	BROOKLYN
State:	NY
Zip Code:	11230
Country Code:	001
Phone:	(718) 375-3107
EMail:	Not reported
Fax Number:	Not reported
Modified By:	NRLOMBAR
Date Last Modified:	2004-08-02

Site Id:	12771
Affiliation Type:	Mail Contact
Company Name:	AARON FURST
Contact Type:	Not reported
Contact Name:	Not reported
Address1:	1562 EAST 8TH STREET
Address2:	Not reported
City:	BROOKLYN
State:	NY
Zip Code:	11230
Country Code:	001
Phone:	(718) 375-3107
EMail:	Not reported
Fax Number:	Not reported
Modified By:	NRLOMBAR
Date Last Modified:	2004-08-02

S. MILLER INC. (Continued) **A100300726**

Site Id:	12771
Affiliation Type:	Facility Operator
Company Name:	S. MILLER INC.
Contact Type:	Not reported
Contact Name:	SOL MILLER
Address1:	Not reported
Address2:	Not reported
City:	Not reported
State:	NN
Zip Code:	Not reported
Country Code:	001
Phone:	(718) 436-4812
EMail:	Not reported
Fax Number:	Not reported
Modified By:	NRLOMBAR
Date Last Modified:	2004-08-02

Site Id:	12771
Affiliation Type:	Emergency Contact
Company Name:	AARON FURST
Contact Type:	Not reported
Contact Name:	AARON FURST
Address1:	Not reported
Address2:	Not reported
City:	Not reported
State:	NN
Zip Code:	Not reported
Country Code:	999
Phone:	(718) 375-3107
EMail:	Not reported
Fax Number:	Not reported
Modified By:	NRLOMBAR
Date Last Modified:	2004-08-02

Tank Info:

Tank Number:	001
Tank Id:	16562
Material Code:	0003
Common Name of Substance:	#6 Fuel Oil (On-Site Consumption)

Equipment Records:

L09 - Piping Leak Detection - Exempt Suction Piping
E00 - Piping Secondary Containment - None
C00 - Pipe Location - No Piping
J00 - Dispenser - None
I04 - Overfill - Product Level Gauge (A/G)
F06 - Pipe External Protection - Wrapped
G00 - Tank Secondary Containment - None
F02 - Pipe External Protection - Original Sacrificial Anode
A00 - Tank Internal Protection - None
B01 - Tank External Protection - Painted/Asphalt Coating
D01 - Pipe Type - Steel/Carbon Steel/Iron
I05 - Overfill - Vent Whistle

Tank Location: Aboveground - contact with impervious barrier... Tank bottom rests on impervious barrier, allowing visual indication of leaks.

S. MILLER INC. (Continued) **A100300726**

Tank Type:	Steel Tank in Concrete
Tank Status:	Closed - In Place
Pipe Model:	Not reported
Install Date:	Not reported
Capacity Gallons:	5000
Tightness Test Method:	NN
Date Test:	Not reported
Next Test Date:	Not reported
Date Tank Closed:	01/01/1987
Register:	True
Modified By:	NRLOMBAR
Last Modified:	04/14/2017
Material Name:	#6 fuel oil (on-site consumption)

CW1171 **S&G FINE CHAIR COLLECTION INC** **NY AIRS** **S121488807**
SSW **200 6TH ST** **N/A**
< 1/8 **BROOKLYN, NY 11215**
0.041 mi.
219 ft. **Site 2 of 6 in cluster CW**

Relative: **Higher**

Actual: **14 ft.**

AIRS:

Permit Type:	AFR
Permit Status:	Expired
Issue Date:	07/25/2001
Expiration Date:	06/29/2007
County Fips:	Not reported
DEC Id:	2610300174
Emission Unit Id:	Not reported
Process Id:	Not reported
Contaminant Name/cas:	Not reported
Epa Control Code:	Not reported
Contol Eff:	Not reported
Emissions:	Not reported
Unit:	Not reported
Auth Type Code:	7
Latitude:	Not reported
Longitude:	Not reported

CW1172 **S&G FINE CHAIR COLLECTION INC** **FINDS** **1007742465**
SSW **200 6TH ST** **N/A**
< 1/8 **BROOKLYN, NY 11215**
0.041 mi.
219 ft. **Site 3 of 6 in cluster CW**

Relative: **Higher**

Actual: **14 ft.**

FINDS:

Registry ID: 110019048369

Environmental Interest/Information System

FIS (New York - Facility Information System) is New York's Department of Environmental Conservation (DEC) information system for tracking environmental facility information found across the State.

Click this hyperlink while viewing on your computer to access additional FINDS: detail in the EDR Site Report.

CB1173 **NYC DOS - BK 6 SALT LOT - 12 SECOND AVE** **FINDS** **1017744618**
SW **12 SECOND AVE** **N/A**
< 1/8 **BROOKLYN, NY 11215**
0.042 mi.
220 ft. **Site 8 of 29 in cluster CB**

Relative: FINDS:
Lower

Actual: Registry ID: 110063727793
2 ft.

Environmental Interest/Information System
FIS (New York - Facility Information System) is New York's Department of Environmental Conservation (DEC) information system for tracking environmental facility information found across the State.

Click this hyperlink while viewing on your computer to access additional FINDS: detail in the EDR Site Report.

BS1174 **CON EDISON** **NJ MANIFEST** **S120667736**
SSW **137 16TH ST** **N/A**
< 1/8 **BROOKLYN, NY 11215**
0.042 mi.
220 ft. **Site 22 of 27 in cluster BS**

Relative: NJ MANIFEST:
Higher

Actual: EPA Id: NYP004736724
56 ft. Mail Address: IRVING PL, 15TH FL NE
Mail City/State/Zip: NEW YORK, NY 10003
Facility Phone: Not reported
Emergency Phone: Not reported
Contact: THOMAS TEELING
Comments: Not reported
SIC Code: Not reported
County: NY047
Municipal: Not reported
Previous EPA Id: Not reported
Gen Flag: Not reported
Trans Flag: Not reported
TSDF Flag: Not reported
Name Change: Not reported
Date Change: Not reported

Manifest:
Manifest Number: 012773974JJK
EPA ID: NYP004736724
Date Shipped: 2/23/2015
TSDF EPA ID: NJD002200046
Transporter EPA ID: NJ0000027193
Transporter 2 EPA ID: Not reported
Transporter 3 EPA ID: Not reported
Transporter 4 EPA ID: Not reported
Transporter 5 EPA ID: Not reported
Transporter 6 EPA ID: Not reported
Transporter 7 EPA ID: Not reported
Transporter 8 EPA ID: Not reported
Transporter 9 EPA ID: Not reported
Transporter 10 EPA ID: Not reported
Date Trans1 Transported Waste: Not reported
Date Trans2 Transported Waste: Not reported

CON EDISON (Continued) **S120667736**

Date Trans3 Transported Waste:	Not reported
Date Trans4 Transported Waste:	Not reported
Date Trans5 Transported Waste:	Not reported
Date Trans6 Transported Waste:	Not reported
Date Trans7 Transported Waste:	Not reported
Date Trans8 Transported Waste:	Not reported
Date Trans9 Transported Waste:	Not reported
Date Trans10 Transported Waste:	Not reported
Date TSDF Received Waste:	Not reported
TSDF EPA Facility Name:	Not reported
QTY Units:	Not reported
Transporter SEQ ID:	Not reported
Transporter-1 Date:	Not reported
Waste SEQ ID:	Not reported
Waste Type Code 2:	Not reported
Waste Type Code 3:	Not reported
Waste Type Code 4:	Not reported
Waste Type Code 5:	Not reported
Waste Type Code 6:	Not reported
Date Accepted:	Not reported
Manifest Discrepancy Type:	Not reported
Data Entry Number:	Not reported
Was Load Rejected:	NEW YORK, NY 10003
Reason Load Was Rejected:	Not reported

BS1175 **CON EDISON** **NY MANIFEST** **S117315035**
SSW **137 16TH ST** **N/A**
< 1/8 **BROOKLYN, NY 11215**
0.042 mi.
220 ft. **Site 23 of 27 in cluster BS**

Relative:
Higher

Actual:
56 ft.

NY MANIFEST:

Country:	USA
EPA ID:	NYP004736724
Facility Status:	Not reported
Location Address 1:	137 16 ST
Code:	BP
Location Address 2:	SB46119
Total Tanks:	Not reported
Location City:	BROOKLYN
Location State:	NY
Location Zip:	11215
Location Zip 4:	Not reported

NY MANIFEST:

EPAID:	NYP004736724
Mailing Name:	CON EDISON
Mailing Contact:	CON EDISON
Mailing Address 1:	4 IRVING PL
Mailing Address 2:	15TH FL
Mailing City:	NEW YORK
Mailing State:	NY
Mailing Zip:	10003
Mailing Zip 4:	Not reported
Mailing Country:	USA
Mailing Phone:	Not reported

CON EDISON (Continued) **S117315035**

NY MANIFEST:

Document ID:	Not reported
Manifest Status:	Not reported
seq:	Not reported
Year:	2015
Trans1 State ID:	NJ0000027193
Trans2 State ID:	Not reported
Generator Ship Date:	02/23/2015
Trans1 Recv Date:	02/23/2015
Trans2 Recv Date:	Not reported
TSD Site Recv Date:	02/27/2015
Part A Recv Date:	Not reported
Part B Recv Date:	Not reported
Generator EPA ID:	NYP004736724
Trans1 EPA ID:	Not reported
Trans2 EPA ID:	Not reported
TSDF ID 1:	NJD002200046
TSDF ID 2:	Not reported
Manifest Tracking Number:	012773974JJK
Import Indicator:	N
Export Indicator:	N
Discr Quantity Indicator:	N
Discr Type Indicator:	N
Discr Residue Indicator:	N
Discr Partial Reject Indicator:	N
Discr Full Reject Indicator:	N
Manifest Ref Number:	Not reported
Alt Facility RCRA ID:	Not reported
Alt Facility Sign Date:	Not reported
MGMT Method Type Code:	H110
Waste Code:	Not reported
Waste Code:	Not reported
Waste Code:	Not reported
Waste Code:	Not reported
Waste Code:	Not reported
Waste Code:	Not reported
Quantity:	500
Units:	P - Pounds
Number of Containers:	1
Container Type:	TT - Cargo tank, tank trucks
Handling Method:	T Chemical, physical, or biological treatment.
Specific Gravity:	1
Waste Code:	D008
Waste Code 1_2:	Not reported
Waste Code 1_3:	Not reported
Waste Code 1_4:	Not reported
Waste Code 1_5:	Not reported
Waste Code 1_6:	Not reported

Country:	USA
EPA ID:	NYP004621462
Facility Status:	Not reported
Location Address 1:	137 16 ST
Code:	BP
Location Address 2:	SB 46119
Total Tanks:	Not reported

CON EDISON (Continued) **S117315035**

Location City: BROOKLYN
Location State: NY
Location Zip: 11215
Location Zip 4: Not reported

NY MANIFEST:
EPAID: NYP004621462
Mailing Name: CON EDISON
Mailing Contact: TOM TEELING
Mailing Address 1: 4 IRVING PLACE 15TH FLOOR
Mailing Address 2: Not reported
Mailing City: NEW YORK
Mailing State: NY
Mailing Zip: 10003
Mailing Zip 4: Not reported
Mailing Country: USA
Mailing Phone: Not reported

NY MANIFEST:
Document ID: Not reported
Manifest Status: Not reported
seq: Not reported
Year: 2014
Trans1 State ID: NJD003812047
Trans2 State ID: Not reported
Generator Ship Date: 08/07/2014
Trans1 Recv Date: 08/07/2014
Trans2 Recv Date: Not reported
TSD Site Recv Date: 08/13/2014
Part A Recv Date: Not reported
Part B Recv Date: Not reported
Generator EPA ID: NYP004621462
Trans1 EPA ID: Not reported
Trans2 EPA ID: Not reported
TSDF ID 1: NJD991291105
TSDF ID 2: Not reported
Manifest Tracking Number: 002615630GBF
Import Indicator: N
Export Indicator: N
Discr Quantity Indicator: N
Discr Type Indicator: N
Discr Residue Indicator: N
Discr Partial Reject Indicator: N
Discr Full Reject Indicator: N
Manifest Ref Number: Not reported
Alt Facility RCRA ID: Not reported
Alt Facility Sign Date: Not reported
MGMT Method Type Code: H110
Waste Code: Not reported
Waste Code: Not reported
Waste Code: Not reported
Waste Code: Not reported
Waste Code: Not reported
Waste Code: Not reported
Quantity: 250
Units: G - Gallons (liquids only)* (8.3 pounds)
Number of Containers: 1

CON EDISON (Continued) **S117315035**

Container Type:	TT - Cargo tank, tank trucks
Handling Method:	T Chemical, physical, or biological treatment.
Specific Gravity:	1
Waste Code:	D008
Waste Code 1_2:	Not reported
Waste Code 1_3:	Not reported
Waste Code 1_4:	Not reported
Waste Code 1_5:	Not reported
Waste Code 1_6:	Not reported

Click this hyperlink while viewing on your computer to access
-1 additional NY MANIFEST: record(s) in the EDR Site Report.

BS1176 **CON EDISON** **RCRA NonGen / NLR** **1018278887**
SSW **137 16TH ST** **FINDS** **NYP004736724**
< 1/8 **BROOKLYN, NY 11215** **ECHO**
0.042 mi.
220 ft. **Site 24 of 27 in cluster BS**

Relative: **Higher**

Actual: **56 ft.**

RCRA NonGen / NLR:

Date form received by agency:	02/23/2015
Facility name:	CON EDISON
Facility address:	137 16TH ST BROOKLYN, NY 11215
EPA ID:	NYP004736724
Mailing address:	IRVING PL, 15TH FL NE NEW YORK, NY 10003
Contact:	THOMAS TEELING
Contact address:	Not reported Not reported
Contact country:	Not reported
Contact telephone:	212-460-3770
Contact email:	Not reported
EPA Region:	02
Classification:	Non-Generator
Description:	Handler: Non-Generators do not presently generate hazardous waste

Handler Activities Summary:

U.S. importer of hazardous waste:	No
Mixed waste (haz. and radioactive):	No
Recycler of hazardous waste:	No
Transporter of hazardous waste:	No
Treater, storer or disposer of HW:	No
Underground injection activity:	No
On-site burner exemption:	No
Furnace exemption:	No
Used oil fuel burner:	No
Used oil processor:	No
User oil refiner:	No
Used oil fuel marketer to burner:	No
Used oil Specification marketer:	No
Used oil transfer facility:	No
Used oil transporter:	No

Historical Generators:

Date form received by agency:	02/23/2015

CON EDISON (Continued) **1018278887**

Site name: CON EDISON
Classification: Large Quantity Generator

Violation Status: No violations found

FINDS:

Registry ID: 110067683028

Environmental Interest/Information System
RCRAInfo is a national information system that supports the Resource Conservation and Recovery Act (RCRA) program through the tracking of events and activities related to facilities that generate, transport, and treat, store, or dispose of hazardous waste. RCRAInfo allows RCRA program staff to track the notification, permit, compliance, and corrective action activities required under RCRA.

Click this hyperlink while viewing on your computer to access additional FINDS: detail in the EDR Site Report.

ECHO:
Envid: 1018278887
Registry ID: 110067683028
DFR URL: http://echo.epa.gov/detailed-facility-report?fid=110067683028

CG1177 **CON EDISON** **NY MANIFEST** **S117315038**
SSW **186 13 ST** **N/A**
< 1/8 **BROOKLYN, NY 11215**
0.042 mi.
223 ft. **Site 5 of 7 in cluster CG**

Relative:
Higher

Actual:
36 ft.

NY MANIFEST:
Country: USA
EPA ID: NYP004621496
Facility Status: Not reported
Location Address 1: 186 13 ST
Code: BP
Location Address 2: SB 52821
Total Tanks: Not reported
Location City: BROOKLYN
Location State: NY
Location Zip: 11215
Location Zip 4: Not reported

NY MANIFEST:
EPAID: NYP004621496
Mailing Name: CON EDISON
Mailing Contact: TOM TEELING
Mailing Address 1: 4 IRVING PLACE 15TH FLOOR
Mailing Address 2: Not reported
Mailing City: NEW YORK
Mailing State: NY
Mailing Zip: 10003
Mailing Zip 4: Not reported
Mailing Country: USA
Mailing Phone: Not reported

CON EDISON (Continued) **S117315038**

NY MANIFEST:

Document ID:	Not reported
Manifest Status:	Not reported
seq:	Not reported
Year:	2014
Trans1 State ID:	NJD003812047
Trans2 State ID:	Not reported
Generator Ship Date:	08/07/2014
Trans1 Recv Date:	08/07/2014
Trans2 Recv Date:	Not reported
TSD Site Recv Date:	08/13/2014
Part A Recv Date:	Not reported
Part B Recv Date:	Not reported
Generator EPA ID:	NYP004621496
Trans1 EPA ID:	Not reported
Trans2 EPA ID:	Not reported
TSDF ID 1:	NJD991291105
TSDF ID 2:	Not reported
Manifest Tracking Number:	002615632GBF
Import Indicator:	N
Export Indicator:	N
Discr Quantity Indicator:	N
Discr Type Indicator:	N
Discr Residue Indicator:	N
Discr Partial Reject Indicator:	N
Discr Full Reject Indicator:	N
Manifest Ref Number:	Not reported
Alt Facility RCRA ID:	Not reported
Alt Facility Sign Date:	Not reported
MGMT Method Type Code:	H110
Waste Code:	Not reported
Waste Code:	Not reported
Waste Code:	Not reported
Waste Code:	Not reported
Waste Code:	Not reported
Waste Code:	Not reported
Quantity:	50
Units:	G - Gallons (liquids only)* (8.3 pounds)
Number of Containers:	1
Container Type:	TT - Cargo tank, tank trucks
Handling Method:	T Chemical, physical, or biological treatment.
Specific Gravity:	1
Waste Code:	D008
Waste Code 1_2:	Not reported
Waste Code 1_3:	Not reported
Waste Code 1_4:	Not reported
Waste Code 1_5:	Not reported
Waste Code 1_6:	Not reported

Click this hyperlink while viewing on your computer to access
-1 additional NY MANIFEST: record(s) in the EDR Site Report.

BS1178 **CON EDISON** **NJ MANIFEST** **S120668994**
SSW **139 16TH ST** **N/A**
< 1/8 **BROOKLYN, NY 11215**
0.042 mi.
224 ft. **Site 25 of 27 in cluster BS**

Relative:
Higher

Actual:
57 ft.

NJ MANIFEST:

EPA Id:	NYP004751061
Mail Address:	IRVING PL, 15TH FL NE
Mail City/State/Zip:	NEW YORK, NY 10003
Facility Phone:	Not reported
Emergency Phone:	Not reported
Contact:	THOMAS TEELING
Comments:	Not reported
SIC Code:	Not reported
County:	NY047
Municipal:	Not reported
Previous EPA Id:	Not reported
Gen Flag:	Not reported
Trans Flag:	Not reported
TSDF Flag:	Not reported
Name Change:	Not reported
Date Change:	Not reported

Manifest:

Manifest Number:	014091329JJK
EPA ID:	NYP004751061
Date Shipped:	3/13/2015
TSDF EPA ID:	NJD002200046
Transporter EPA ID:	NJ0000027193
Transporter 2 EPA ID:	Not reported
Transporter 3 EPA ID:	Not reported
Transporter 4 EPA ID:	Not reported
Transporter 5 EPA ID:	Not reported
Transporter 6 EPA ID:	Not reported
Transporter 7 EPA ID:	Not reported
Transporter 8 EPA ID:	Not reported
Transporter 9 EPA ID:	Not reported
Transporter 10 EPA ID:	Not reported
Date Trans1 Transported Waste:	Not reported
Date Trans2 Transported Waste:	Not reported
Date Trans3 Transported Waste:	Not reported
Date Trans4 Transported Waste:	Not reported
Date Trans5 Transported Waste:	Not reported
Date Trans6 Transported Waste:	Not reported
Date Trans7 Transported Waste:	Not reported
Date Trans8 Transported Waste:	Not reported
Date Trans9 Transported Waste:	Not reported
Date Trans10 Transported Waste:	Not reported
Date TSDF Received Waste:	Not reported
TSDF EPA Facility Name:	Not reported
QTY Units:	Not reported
Transporter SEQ ID:	Not reported
Transporter-1 Date:	Not reported
Waste SEQ ID:	Not reported
Waste Type Code 2:	Not reported
Waste Type Code 3:	Not reported
Waste Type Code 4:	Not reported
Waste Type Code 5:	Not reported
Waste Type Code 6:	Not reported

CON EDISON (Continued) **S120668994**

Date Accepted:	Not reported
Manifest Discrepancy Type:	Not reported
Data Entry Number:	Not reported
Was Load Rejected:	NEW YORK, NY 10003
Reason Load Was Rejected:	Not reported

BS1179 **CON EDISON** **NY MANIFEST** **S117741855**
SSW **139 16TH ST** **N/A**
< 1/8 **BROOKLYN, NY 11215**
0.042 mi.
224 ft. **Site 26 of 27 in cluster BS**

Relative:
Higher

Actual:
57 ft.

NY MANIFEST:

Country:	USA
EPA ID:	NYP004751061
Facility Status:	Not reported
Location Address 1:	157 16 ST
Code:	BP
Location Address 2:	SB46120
Total Tanks:	Not reported
Location City:	BROOKLYN
Location State:	NY
Location Zip:	11201
Location Zip 4:	Not reported

NY MANIFEST:

EPAID:	NYP004751061
Mailing Name:	CON EDISON
Mailing Contact:	CON EDISON
Mailing Address 1:	4 IRVING PL
Mailing Address 2:	15TH FL
Mailing City:	NEW YORK
Mailing State:	NY
Mailing Zip:	10003
Mailing Zip 4:	Not reported
Mailing Country:	USA
Mailing Phone:	Not reported

NY MANIFEST:

Document ID:	Not reported
Manifest Status:	Not reported
seq:	Not reported
Year:	2015
Trans1 State ID:	NJ0000027193
Trans2 State ID:	Not reported
Generator Ship Date:	03/13/2015
Trans1 Recv Date:	03/13/2015
Trans2 Recv Date:	Not reported
TSD Site Recv Date:	03/13/2015
Part A Recv Date:	Not reported
Part B Recv Date:	Not reported
Generator EPA ID:	NYP004751061
Trans1 EPA ID:	Not reported
Trans2 EPA ID:	Not reported
TSDF ID 1:	NJD002200046
TSDF ID 2:	Not reported

CON EDISON (Continued) **S117741855**

Manifest Tracking Number:	014091329JJK
Import Indicator:	N
Export Indicator:	N
Discr Quantity Indicator:	N
Discr Type Indicator:	N
Discr Residue Indicator:	N
Discr Partial Reject Indicator:	N
Discr Full Reject Indicator:	N
Manifest Ref Number:	Not reported
Alt Facility RCRA ID:	Not reported
Alt Facility Sign Date:	Not reported
MGMT Method Type Code:	H110
Waste Code:	Not reported
Waste Code:	Not reported
Waste Code:	Not reported
Waste Code:	Not reported
Waste Code:	Not reported
Waste Code:	Not reported
Quantity:	500
Units:	P - Pounds
Number of Containers:	1
Container Type:	TT - Cargo tank, tank trucks
Handling Method:	T Chemical, physical, or biological treatment.
Specific Gravity:	1
Waste Code:	D008
Waste Code 1_2:	Not reported
Waste Code 1_3:	Not reported
Waste Code 1_4:	Not reported
Waste Code 1_5:	Not reported
Waste Code 1_6:	Not reported

Click this hyperlink while viewing on your computer to access
-1 additional NY MANIFEST: record(s) in the EDR Site Report.

BS1180 **CON EDISON** **RCRA NonGen / NLR** **1018280238**
SSW **139 16TH ST** **FINDS** **NYP004751061**
< 1/8 **BROOKLYN, NY 11215** **ECHO**
0.042 mi.
224 ft. **Site 27 of 27 in cluster BS**

Relative: RCRA NonGen / NLR:
Higher

Date form received by agency:	03/13/2015
Facility name:	CON EDISON
Facility address:	139 16TH ST BROOKLYN, NY 11215
EPA ID:	NYP004751061
Mailing address:	IRVING PL, 15TH FL NE NEW YORK, NY 10003
Contact:	THOMAS TEELING
Contact address:	Not reported Not reported
Contact country:	Not reported
Contact telephone:	212-460-3770
Contact email:	Not reported
EPA Region:	02
Classification:	Non-Generator
Description:	Handler: Non-Generators do not presently generate hazardous waste

Actual:
57 ft.

CON EDISON (Continued) **1018280238**

Handler Activities Summary:
- U.S. importer of hazardous waste: No
- Mixed waste (haz. and radioactive): No
- Recycler of hazardous waste: No
- Transporter of hazardous waste: No
- Treater, storer or disposer of HW: No
- Underground injection activity: No
- On-site burner exemption: No
- Furnace exemption: No
- Used oil fuel burner: No
- Used oil processor: No
- User oil refiner: No
- Used oil fuel marketer to burner: No
- Used oil Specification marketer: No
- Used oil transfer facility: No
- Used oil transporter: No

Historical Generators:
- Date form received by agency: 03/13/2015
- Site name: CON EDISON
- Classification: Large Quantity Generator

Violation Status: No violations found

FINDS:

Registry ID: 110067703042

Environmental Interest/Information System
RCRAInfo is a national information system that supports the Resource Conservation and Recovery Act (RCRA) program through the tracking of events and activities related to facilities that generate, transport, and treat, store, or dispose of hazardous waste. RCRAInfo allows RCRA program staff to track the notification, permit, compliance, and corrective action activities required under RCRA.

Click this hyperlink while viewing on your computer to access additional FINDS: detail in the EDR Site Report.

ECHO:
- Envid: 1018280238
- Registry ID: 110067703042
- DFR URL: http://echo.epa.gov/detailed-facility-report?fid=110067703042

CM1181 **LOT 48,TAXBLOCK 198** **NY E DESIGNATION** **S108077646**
NE **311 BERGEN STREET** **N/A**
< 1/8 **BROOKLYN, NY**
0.043 mi.
227 ft. **Site 2 of 3 in cluster CM**

Relative: Higher
Actual: 29 ft.

E DESIGNATION:
- Tax Lot(s): 48
- Tax Block: 198
- Borough Code: Not reported
- E-No: E-42
- Effective Date: 4/1/1993

LOT 48,TAXBLOCK 198 (Continued) **S108077646**

Satisfaction Date:	Not reported
Ceqr Number:	90-254K
Ulurp Number:	900580 ZMK
Zoning Map No:	16c
Description:	Underground Gasoline Storage Tanks* Testing Protocol.
Lot Remediation Date:	Not reported

CM1182 **MORLEF REALTY - PHASE II** **NY Spills** **S121463874**
NE **311 BERGEN STREET** **N/A**
< 1/8 **BROOKLYN, NY**
0.043 mi.
227 ft. **Site 3 of 3 in cluster CM**

Relative: SPILLS:
Higher

Actual:
29 ft.

Spill Number/Closed Date:	1709532 / Not Reported
Facility ID:	1709532
Facility Type:	ER
DER Facility ID:	519444
Site ID:	565979
DEC Region:	2
Spill Cause:	Unknown
Spill Class:	Not reported
SWIS:	2401
Spill Date:	2018-01-17
Investigator:	vszhune
Referred To:	Not reported
Reported to Dept:	2018-01-17
CID:	Not reported
Water Affected:	Not reported
Spill Source:	Commercial/Industrial
Spill Notifier:	Other
Cleanup Ceased:	Not reported
Cleanup Meets Std:	False
Last Inspection:	Not reported
Recommended Penalty:	False
UST Trust:	False
Remediation Phase:	1
Date Entered In Computer:	2018-01-17
Spill Record Last Update:	2018-11-05
Spiller Name:	Not reported
Spiller Company:	MORLEF REALTY
Spiller Address:	311 BERGEN STREET
Spiller Company:	999
Contact Name:	MARK ELMENDORF
DEC Memo:	"1/17/2008 - Obligado - Desk Duty - I spoek to Mr. Mark Elmendorf 516 398 9066. They were doing due diligence soil broings. At 15 ft bgs, there is indication of petroleum contamination in one boring location. There used to be tanks in that area. They will be doing more investigation to delineate the extent of the contamination. Morleff Realty is the RP. He will submit RP info tomorrow morning. 1/22/18 - Obligado - I called Mr. Mark Elmendorf. He will email the report to Hiralkumar Patel. 01/31/18-Hiralkumar Patel. 11:33 AM:- received email from DEC Andre including email from Mark with copy of Phase II report. 12:31 PM:- sent email to Mark and asked him to submit Phase I report for review. 12:58 PM:- received email from Mark including link to Phase I report. summary of Phase I report dated 11/30/2017: - subject Phase I study included following lots on block

MORLEF REALTY - PHASE II (Continued) **S121463874**

#: 198: 47, 22, 23 and part of 48 (approx. 175 ft of the eastern end of the lot 48 to be retained) --------- - site consists of a parking lot for taxis (western half of lot 48) and small vacant lots under residential zoning (lots 47, 22 and 23) - eastern half of lot 48 is utilized as 1-story commercial building consisting of a taxi garage with a full-service mechanic shop with a spray chamber - three 4,000 gal USTs and four 550 gal USTs that were removed from the property (which lot/location??) ---------- - visual inspection of two ASTs (possibly one active and one inactive), located on a concrete platform on outside of the site building - staining was noted around the active AST on the concrete platform it is sits on - grade at the site slopes to the west-southwest - median elevation of the site is approx. 29 ft above mean sea level ---------- - nearest surface water body is the Gowanus Canal, 0.5 miles to the southwest - site was developed as currently configured by sometimes prior to 1965 and once included residential listings noted as early as 1888 - the taxi garage/repair shop is in operation since at least 1976 - repair shop contains a spray chamber on eastern end of the shop - seven hydraulic lifts, with seven underground tanks, are located in auto body shop ---------- - there are two gasoline tanks depicted on Sanborn maps, inside the garage adjacent to the Bergen St, from 1926 through 2007 ---------- as per tank removal affidavit included in Phase I report, three (3) 4,000 gal USTs were removed on 10/11/2004. ---------- summary of Phase II report dated 01/22/18: - seven (7) soil borings (SB-1 through SB-7) were installed - soil boring locations were hand cleared to a depth of 5 ft bg - borings SB-1, SB-5, SB-6 and SB-7 were installed to a depth of 15 ft bg and one composite soil sample (from 5 to 15 ft bg) was collected from each of these borings - no sings of contamination noted in borings SB-1, SB-5, SB-6 and SB-7 except 33 ppm on PID at about 4 ft bg in boring SB-1 - borings SB-2, SB-3 and SB-4 were installed to a depth of 20 ft bg - two soil samples were collected from borings SB-2, SB-3 and SB-4: one composite samples from 5 to 15 ft interval and second sample from 15 to 20 ft interval - field observations (PID/olfactory) suggests presence of contamination in borings SB-2, SB-3 and SB-4 - site is underlain by historic fill material to a depth of at least 15 ft bg --------- - temporary wells were installed in borings SB-2 (at 20 ft bg), SB-3 (at 25 ft bg) and SB-4 (at 25 ft bg) - no groundwater found in temporary wells in borings SB-2 and SB-4 - found colored liquid with a strong hydrocarbon odor in temporary well at boring SB-4 ---------- - liquid from boring SB-4 was collected but not sent for lab analysis ---------- - groundwater sample was collected from temporary well at boring SB-3 - soil samples were analyzed for SVOCs, VOCs, metal, PCBs and pesticides - groundwater sample was analyzed for VOC only soil analyticals (in ppb):
----------SB-1----------SB-4----------SB-4 5-15 ft 5-15 ft 15-20 ft
Benzene----------320----------260
Toluene----------2,400---------2,000
Ethylbenzene----------2,300---------5,500
Xylene----------11,000--------12,000
1,2,4-Trimethylbenzene----------6,800--------29,000
1,3,5-Trimethylbenzene----------1,700---------5,900
Naphthalene----------15,000---------2,000---------4,300
groundwater analyticals (in ppb): ----------SB-3
Benzene----------820 Toluene----------400
Ethylbenzene----------2,000 Xylene----------8,300

MORLEF REALTY - PHASE II (Continued) **S121463874**

1,2,4-Trimethylbenzene-----2,500 1,3,5-Trimethylbenzene-------600 Naphthalene------------------570 result shows presence of contamination in borings SB-3 and SB-4 which were installed south-central section of lot # 48, along Bergen St. Mark Elmendorf Roux Associates, Inc. Ph. (631) 232-2600 (631) 630-2384 (516) 398-9066 (C) email: melmendorf@rouxinc.com 02/02/18-Hiralkumar Patel. alternate addresses for involved lots: - lot 22: 336 Dean Street - lot 23: 338 Dean Street - lot 47: 343 Bergen Street - lot 48: 311-341 Bergen Street as per NYCDOB record, lots # 47 and 48 have 'hazmat' environmental restriction. ---------- as per NYCDOB record, a permit application was approved on 12/12/2012 for lot # 48 for installation of a spray paint booth on first floor. ---------- as per NYCDOB record, a permit application was approved on 05/04/2000 for lot # 48 for removal of three (3) existing USTs and associated piping, and installation of two (2) new 4,000 gal USTs and piping. ---------- PBS #: 2-247685 for lot #: 48. as per PBS record, lot #48 has/had following tanks: - two (2) 4,000 gal gasoline USTs, removed in Jun. 2000 - one (1) 4,000 gal gasoline AST (10% or more underground), removed in Jun. 2000 - three (3) 275 gal lube oil ASTs in contact with soil, in-service, installed in Sept. 1982 - one (1) 275 gal waste oil AST on legs, in-service, installed in Mar. 2009 other spill # 9706573 was reported for lot # 48 on 09/02/1997 as 20 gal gasoline spilled due to overfill. case closed. site has 'e' designation for 'hazmat'. Morlef Realty Corp. **owner for lot 48** 341 Bergen Street Brooklyn, NY 11217-1909 Attn.: Warren Prosky Ph. (718) 858-3502 email: w1234p@aol.com R.A.L. Realty Corp. **owner for lot 22, 23 and 47** 2:21 PM:- left message for Mark. 2:34 PM:- received call from Mark. inquired him about reason for conducting Phase I/II investigations, PID values listed in boring log for SB-4 (which reads 15 000 ppm below 5 ft depth), reason for not analyzing liquid sample from SB-4, DOB permit application for installation of two new 4,000 gal USTs, former UST location and tank closure report. property owner has conducted subsurface investigation to know site conditions and there is no plan of selling or redeveloping the site at this time. Mark will check field notes to confirm soil screening results during installation of SB-4. he mentioned that liquid collected from soil boring SB-4 was not sufficient and had strange characteristics. as such, liquid sample was not analyzed in the lab, but they are planning to install a permanent monitoring well at boring location SB-4 to further investigate this. he is also planning to install soil borings around SB-4 to delineate soil contamination. Mark stated that owner had not installed the two USTs and now use off-site facility to fuel their vehicles. Mark has asked property owner for tank closure report, but owner could only find tank removal affidavit. property owner claims that samples were collected after removal of three USTs. the former USTs were located in south-central portion of the site, along Bergen St, in area where soil borings SB-3 and SB-4 were installed. informed Mark, that based on review of available information , the Department requires complete delineation of soil and groundwater contamination via installation of soil borings and minimum of three permanent wells. suggested him to install one well at the former boring location SB-4, and two other wells on Bergen Street sidewalk (one towards eastern side and one towards western side of the property). Mark will discuss with client and will submit a written work plan. 3:11 PM:- sent email to Mark and asked him to submit following: - correct boring log for SB-4 - scaled site plan including boring locations and current/former tank systems

MORLEF REALTY - PHASE II (Continued) **S121463874**

including piping - delineation work plan email copied to Mr. Prosky. 02/12/18-Hiralkumar Patel. 2:36 PM:- received email from Mark including an investigation work plan proposing: - installation of five soil borings in the former tank grave - hand clearing of boring locations to a depth of 5 ft bg - collection of one composite soil sample from each boring - collection of additional soil samples, if soils exhibits evidence of impact (elevated PID/odor/staining) - installation of three (3) 2-inch monitoring wells: one in former tank grave and two on sidewalk - collection of groundwater samples from proposed wells - 8260/8270 analyses of soil and groundwater samples a revised work plan is needed as the submitted work plan is considered incomplete for following reasons: - no specifications on depth interval for composite samples - plan assumes boring depths will be less than 20 ft, but contamination was noted at 20 ft depth in boring SB-4 - no discussion about soil screening or sampling during installation of monitoring wells 02/13/18-Hiralkumar Patel. 9:39 AM:- spoke with Mark. he confirmed that 15,000 ppm was recorded on PID in soil boring SB-4. asked him to submit a revised boring log. asked Mark about square boxes noted on eastern side of lot # 48. he mentioned that as per property owner, there were smaller tanks located in that area and boring SB-2 was installed to investigate any impact from the former tanks. no contamination was found in boring SB-2. inquired Mark about soil screening procedure during subsurface investigation. he mentioned that they screen soil in 5 ft intervals and collect composite samples from one or two 5 ft intervals depends on field screening results. asked Mark to collect soil samples from highest PID/field indication of contamination, and from a deepest dry zone. asked him to screen and sample soil during installation of both soil borings and monitoring wells. informed him that the department requires complete delineation of contamination. as such, borings may need to be installed beyond proposed 20 ft depth (vertical delineation) and additional borings/wells (horizontal delineation) may be needed. Mark stated that a scaled site plan (instead of an aerial pic) will be submitted with the investigation report. 9:56 AM:- sent email to Mark and asked him to submit a revised work plan including following: - clarification on soil screening procedure - soil screening during installation of soil borings and monitoring wells - collection of soil samples from soil borings and monitoring wells: one at the highest PID/field indication of contamination and second from deepest dry zone - collection of groundwater samples from soil borings were contamination extends to water table, and from three proposed monitoring wells - complete delineation of contamination which may require additional soil borings/wells, and soil borings beyond assumed depth of 20 feet below grade - well survey to define site-specific groundwater flow direction 11:49 AM:- received email from Mark including a revised work plan. 12:31 PM:- sent work plan approval letter to Mr. Prosky. letter emailed to Mr. Prosky, Mark and DEC Zhune. case assigned to DEC Zhune (day-time runner on 01/17/18). **e-designated site.** 2/19/16-NYSDEC Requested Delineation Investigation. Following the spill report, The NYSDEC requested that the contamination found on Site be delineated. The requested scope included seven additional soil borings and three permanent groundwater permanent wells. Roux complete this work February 19 through 21, 2018 and sample the monitoring wells on March 5, 2018. Contaminated soil was found in SB-8, SB-10, SB-11 and SB-12. No exceedances were detected in soil from MA-2, MW-3 and SB-9. 5/14/18-The New York State Department of Environmental Conservation

MORLEF REALTY - PHASE II (Continued) **S121463874**

(the Department) has received and reviewed the NYSDEC Requested Additional Phase II Environmental Site Assessment and the Remedial Action Work Plan (the RAWP) dated May 3, 2018, submitted by Roux Environmental Engineering and Geology, for the above referenced site. The Department does not approve the RAWP and requires resubmission within 30 days from the date of this letter including the following: 1. The Department recommends additional injection points around MW1 with geoprobe. 2. Quarterly groundwater sampling for 1 year minimum post application. 3. Provide ORC dosing spreadsheet. 4. Follow EPA UIC notification protocol. 5. ORC pellets should mixed into the soil with excavator to promote contact If you have questions or comments please contact my supervisor Andre Obligado at 718-482-612 or via email at andre.obligado@dec.ny.gov. 6/11/18 - Obligado - Roux provided an amended RAP which addressed the above comments. I sent a RAP approval letter. 5/25/2018-Mark Elmendorf email-Roux Associates, Inc. has revised the referenced RAWP and provided a reply to each of your comments below. Please contact me if you have any questions. Thank you. Comment- The Department recommends additional injection points around MW1 with geoprobe. Reply- The RAWP includes installation of ORC Advanced Filter Socks will be installed within MW-1. The filter socks are permeable fabric filled with ORC Advanced controlled-release oxygen material designed to localize treatment for low-level, dissolved-phase petroleum hydrocarbons. Ten feet of socks will be installed to cover the ten-foot screen within MW-1. This action will address potential residual contamination in MW-1. The treatment will continue for 1-year. Comment- Quarterly groundwater sampling for 1-year minimum post application. Reply - Agreed Comment- Provide ORC dosing spreadsheet. Reply- The spreadsheet is provided Comment - Follow EPA UIC notification protocol. Reply- A review of the action and discussions with EPA indicate this is not applicable to the scope of the RAWP. Comment - ORC pellets should be mixed into the soil with excavator to promote contact. Reply- Agreed 7/11/1-Mark Elmendorf email- The schedule for the RAWP is to start site prep on July 16, 2018. Excavation should start on the 17th or 18th once asphalt is removed from area. 10/1/18-Roux sent the Remedial Action Report dated 8/23/18. The report stated that On July 16, 2018 Roux began excavation within the delineated area with the greatest levels of contamination at the site. The excavation consisted if two areas approximately 20 feet by 40 feet to a depth of 15 feet. The excavation was sampled and backfilled. Roux field personal applied Regenesis ORC Advanced Pellets a bioremediation additive, prior to back filling the excavation areas. The pellets were mixed into the soil using the excavator bucket to promote contact with groundwater, after which oxy-hydroxide based ORC advanced pellets produce a control release of molecular oxygen (up to 15% by weight) for periods of up to 12 months on a single application. Oxygen is required by microorganisms to transform organic (such as petroleum hydrocarbons) into carbon dioxide, water and microbial cell mass. To further address the contamination found within the work area, ORC Advanced Filter Socks were installed within MW-1. As requested by the NYSDEC, post excavation soil samples were collected and sent to Alpha Analytical. All samples were analyzed for volatile organic compounds (VOCs)via USEPA Method 8260 and semi volatile organic compounds (SVOCs)via USEPA Method 8270. The analytical results indicate the following VOCs above the standard (EP-1 Total Xylene 465 ug/kg),(EP-4 2200 ug/kg), (EP-5 1,2,4 Trimethylbenzene 270000 ug/kg, 1,2,5 Trimethylbenzene 74000 ug/kg, benzene 2700 ug/kg, Ethylbenzene 7400,

MORLEF REALTY - PHASE II (Continued) **S121463874**

Naphathalene 4900 ug/kg, T.Xylene 500000 ug/kg, (EP-6 Ethylbenzene 3400 ug/kg, benzene 140 ug/kg, T. Xylene 5400. (EP-7 Ethylbenzene 5100 ug/kg, T, Xylenes 38900 ug/kg). One year of quarterly groundwater sampling has been scheduled following of the ORC Advanced Pellets to monitor groundwater conditions at the site. The first sampling event is to be completed on August 24, 2018. 10/29/18- Mart Elmendorf emailed the first quarterly groundwater monitoring dated October 18, 2018. As noted higher concentrations of VOCs(1,2,4 trimethylbenzene, benzene, ethylbenzene, isopropylbenzene, T. Xylene, naphatalene, n-propylbenzene, toluene) were observed in MW-1 and MW-2. The second quarterly groundwater monitoring event will take place in November 2018. 11/5/18- A letter dated 11/2/18 with the following requirement was sent to Roux Asosciated. 1. Installation of two wells one well downgradient of monitoring well MW2 in the siewwalk across the street and one well west to MW2. "

Remarks: "during soil borings contamination was found. No tanks in place."

All Materials:

Site ID:	565979
Operable Unit ID:	1313916
Operable Unit:	01
Material ID:	2321420
Material Code:	0066A
Material Name:	unknown petroleum
Case No.:	Not reported
Material FA:	Petroleum
Quantity:	Not reported
Units:	Not reported
Recovered:	Not reported
Oxygenate:	Not reported

CJ1183 **ERNS 2006822306**
South **299 7TH STREET** **N/A**
< 1/8 **BROOKLYN, NY 11215**
0.043 mi.
228 ft. **Site 7 of 7 in cluster CJ**

Relative: Higher

Actual: 35 ft.

Incident Commons:

NRC Report #:	822306
Description of Incident:	CALLER STATED COMPANY WAS TAKING THE PAINT OFF OF THE BUILDING WITH A POWER HOSE AND RELEASED RED LEAD BASE PAINT ONTO THE GROUND IN THE YARD OF THE FACILITY AND INTO A STORM DRAIN.
Type of Incident:	FIXED
Incident Cause:	UNKNOWN
Incident Date Time:	2006-12-20 14:00:00
Incident DTG:	OCCURRED
Incident Location:	BETWEEN 4TH AND 5TH AVE.
Loaction Address:	299 7TH STREET
Location Street 1:	Not reported
Location Street 2:	Not reported
Location Nearest City:	BROOKLYN
Location State:	NY
Location County:	QUEENS
Location Zip:	11215
Distance From City:	Not reported
Distance Units:	Not reported
Direction From City:	Not reported

(Continued) **2006822306**

Lat Deg:	Not reported
Lat Min:	Not reported
Lat Sec:	Not reported
Lat Quad:	Not reported
Long Deg:	Not reported
Long Min:	Not reported
Long Sec:	Not reported
Long Quad:	Not reported
Location Section:	Not reported
Location Township:	Not reported
Location range:	Not reported
Potential Range:	N

Incidents:

NRC Report #:	822306
Aircraft Type:	Not reported
Aircraft Model:	Not reported
Aircraft ID:	Not reported
Aircraft Fuel Capacity:	Not reported
Aircraft Fuel Capacity Units:	Not reported
Aircraft Fuel on Board:	Not reported
Aircraft Fuel on Board Units:	Not reported
Aircraft Spot Number:	Not reported
Aircraft Hanger:	Not reported
Aircraft Runway Number:	Not reported
Road Mile Marker:	Not reported
Building ID:	Not reported
Type of Fixed Object:	OTHER
Power Generating Facility:	N
Generating Capacity:	Not reported
Type of Fuel:	Not reported
NPDES:	Not reported
NPDES Compliance:	U
Pipeline Type:	Not reported
DOT Regulated:	U
Pipeline Above Ground:	ABOVE
Exposed Underwater:	N
Pipeline Covered:	U
Railroad Hotline:	Not reported
Grade Crossing:	U
Location Subdivision:	Not reported
Railroad Milepost:	Not reported
Type Vehicle Involved:	Not reported
Crossing Device Type:	Not reported
Device Operational:	Y
DOT Crossing Number:	Not reported
Brake Failure:	U
Description of Tank:	Not reported
Tank Above Ground:	ABOVE
Transportable Container:	U
Tank Regulated:	U
Tank Regulated By:	Not reported
Tank ID:	Not reported
Capacity of Tank:	Not reported
Capacity of Tank Units:	Not reported
Actual Amount:	Not reported
Actual Amount Units:	Not reported
Platform Rig Name:	Not reported

(Continued) **2006822306**

Platform Letter:	Not reported
Location Area ID:	Not reported
Location Block ID:	Not reported
OCSG Number:	Not reported
OCSP Number:	Not reported
State Lease Number:	Not reported
Pier Dock Number:	Not reported
Berth Slip Number:	Not reported
Continuous Release Type:	Not reported
Initial Continuous Release No:	Not reported
Continuous Release Permit:	Not reported
Allision:	U
Type of Structure:	Not reported
Structure Name:	Not reported
Structure Operational:	U
Airbag Deployed:	U
Date Tiem Normal Service:	Not reported
Service Disruption Time:	Not reported
Service Disruption Units:	Not reported
Transit Bus Flag:	Not reported
CR Begin Date:	Not reported
CR End Date:	Not reported
CR Change Date:	Not reported
FBI Contact:	Not reported
FBI Contact Date Time:	Not reported
Sub Part C Testing Req:	XXX
Conductor Testing:	Not reported
Engineer Testing:	Not reported
Trainman Testing:	Not reported
Yard Foreman Testing:	Not reported
RCL Operator Testing:	Not reported
Brakeman Testing:	Not reported
Train Dispatcher Testing:	Not reported
Signalman Testing:	Not reported
Other Employee Testing:	Not reported
Unknown Testing:	Not reported
Passenger Handling:	Not reported
Passenger Route:	XXX
Passenger Delay:	XXX

Incident Details:

NRC Report #:	822306
Fire Involved:	N
Fire Extinguished:	U
Any Evacuations:	N
Number Evacuated:	Not reported
Who Evacuated:	Not reported
Radius of Evacuation:	Not reported
Any Injuries:	N
Number Injured:	Not reported
Number Hospitalized:	Not reported
Any Fatalities:	N
Number Fatalities:	Not reported
Any Damages:	N
Damage Amount:	Not reported
Air Corridor Closed:	N
Air Corridor Desc:	Not reported

(Continued) **2006822306**

Air Closure Time:	Not reported
Waterway Closed:	N
Waterway Desc:	Not reported
Waterway Closure Time:	Not reported
Road Closed:	N
Road Desc:	Not reported
Road Closure Time:	Not reported
Closure Direction:	Not reported
Major Artery:	N
Track Closed:	N
Track Desc:	Not reported
Track Closure Time:	Not reported
Media Interest:	NONE
Medium Desc:	WATER
Additional Medium Info:	STORM DRAIN
Body of Water:	STORM DRAIN
Tributary of:	CITY SEWER SYSTEM
Release Secured:	Y
Estimated Duration of Release:	Not reported
Release rate:	Not reported
Desc Remedial Action:	OWNER WAS CONTACTED AND WILL HIRE A CONTRACTOR FOR CLEAN UP
State Agency on Scene:	NONE
State Agency Report Number:	Not reported
Other Agency Notified:	Not reported
Weather Conditions:	CLEAR
Air Temperature:	Not reported
Wind Speed:	Not reported
Wind Direction:	Not reported
Water Supply Contaminated:	N
Sheen Size:	Not reported
Sheen Color:	Not reported
Direction of Sheen Travel:	Not reported
Sheen Odor Description:	Not reported
Wave Condition:	Not reported
Current Speed:	Not reported
Current Direction:	Not reported
Water Temperature:	Not reported
Track Close Dir:	Not reported
Empl Fatality:	Not reported
Pass Fatality:	Not reported
Community Impact:	N
Wind Speed Unit:	Not reported
Employee Injuries:	Not reported
Passenger Injuries:	Not reported
Occupant Fatality:	Not reported
Current Speed Unit:	Not reported
Road Closure Units:	Not reported
Track CLosure Units:	Not reported
Sheen Size Units:	Not reported
Additional Info:	CALLER STATED THAT THEY ARE WAITING FOR THE COMMISSIONERS ORDER FOR CLEAN UP WHICH SHOULD COME SOMETIME TODAY. DEP INDUSTRIAL WASTE WILL ALSO BE NOTIFIED.
State Agency Notified:	NONE
Federal Agency Notified:	NONE
nearest River Mile Marker:	Not reported
Sheen Size Length:	Not reported
Sheen Size Length Units:	Not reported

(Continued) **2006822306**

Sheen Size Width:	Not reported
Sheen Size Width Units:	Not reported
Offshore:	N
Duration Unit:	Not reported
Release Rate Unit:	Not reported
Release Rate Rate:	Not reported
Passengers Transferred:	NO

Calls:

NRC Report #:	822306
Site ID:	2006822306
Date Time Received:	2006-12-29 10:47:34
Date Time Complete:	2006-12-29 10:59:54
Call Type:	INC
Responsible Company:	Not reported
Responsible Org Type:	PRIVATE CITIZEN
Responsible City:	BROOKLYN
Responsible State:	NY
Responsible Zip:	11215
On Behalf:	Not reported
Source:	TELEPHONE

Material Involved:

NRC Report #:	822306
Chris Code:	NCC
Case Number:	000000-00-0
UN Number:	Not reported
Amount of Material:	500
Unit of Measure:	GALLON(S)
Name of Material:	LEAD BASE PAINT
If Reached Water:	YES
Amount in Water:	0
Unit of Measure Reach Water:	UNKNOWN AMOUNT

BW1184 **CON EDISON - TRANSFORMER MANHOLE 936** **NY MANIFEST** **S120958018**
WNW **376 PRESIDENT ST** **N/A**
< 1/8 **BROOKLYN, NY 11231**
0.044 mi.
230 ft. **Site 8 of 9 in cluster BW**

Relative:
Higher

Actual:
28 ft.

NY MANIFEST:

Country:	USA
EPA ID:	NYP004904049
Facility Status:	Not reported
Location Address 1:	376 PRESIDENT ST
Code:	BP
Location Address 2:	Not reported
Total Tanks:	Not reported
Location City:	BROOKLYN
Location State:	NY
Location Zip:	11231
Location Zip 4:	Not reported

NY MANIFEST:

EPAID:	NYP004904049
Mailing Name:	CON EDISON - TRANSFORMER MANHOLE 936

CON EDISON - TRANSFORMER MANHOLE 936 (Continued) **S120958018**

Mailing Contact:	CON EDISON
Mailing Address 1:	4 IRVING PL 15TH FL NE
Mailing Address 2:	Not reported
Mailing City:	NEW YORK
Mailing State:	NY
Mailing Zip:	10003
Mailing Zip 4:	Not reported
Mailing Country:	USA
Mailing Phone:	Not reported

Click this hyperlink while viewing on your computer to access
-1 additional NY MANIFEST: record(s) in the EDR Site Report.

CD1185 **CON EDISON** **RCRA NonGen / NLR** **1018279036**
West **16 1ST ST** **FINDS** **NYP004738290**
< 1/8 **BROOKLYN, NY 11231** **ECHO**
0.044 mi.
230 ft. **Site 7 of 17 in cluster CD**

Relative:
Higher

Actual:
35 ft.

RCRA NonGen / NLR:

Date form received by agency:	02/25/2015
Facility name:	CON EDISON
Facility address:	16 1ST ST SB38691 BROOKLYN, NY 11231
EPA ID:	NYP004738290
Mailing address:	IRVING PL, 15TH FL NE NEW YORK, NY 10003
Contact:	THOMAS TEELING
Contact address:	Not reported Not reported
Contact country:	Not reported
Contact telephone:	212-460-3770
Contact email:	Not reported
EPA Region:	02
Classification:	Non-Generator
Description:	Handler: Non-Generators do not presently generate hazardous waste

Handler Activities Summary:

U.S. importer of hazardous waste:	No
Mixed waste (haz. and radioactive):	No
Recycler of hazardous waste:	No
Transporter of hazardous waste:	No
Treater, storer or disposer of HW:	No
Underground injection activity:	No
On-site burner exemption:	No
Furnace exemption:	No
Used oil fuel burner:	No
Used oil processor:	No
User oil refiner:	No
Used oil fuel marketer to burner:	No
Used oil Specification marketer:	No
Used oil transfer facility:	No
Used oil transporter:	No

Historical Generators:

Date form received by agency:	02/25/2015

CON EDISON (Continued) **1018279036**

Site name: CON EDISON
Classification: Small Quantity Generator

Violation Status: No violations found

FINDS:

Registry ID: 110067685366

Environmental Interest/Information System
RCRAInfo is a national information system that supports the Resource Conservation and Recovery Act (RCRA) program through the tracking of events and activities related to facilities that generate, transport, and treat, store, or dispose of hazardous waste. RCRAInfo allows RCRA program staff to track the notification, permit, compliance, and corrective action activities required under RCRA.

Click this hyperlink while viewing on your computer to access additional FINDS: detail in the EDR Site Report.

ECHO:
Envid: 1018279036
Registry ID: 110067685366
DFR URL: http://echo.epa.gov/detailed-facility-report?fid=110067685366

CD1186 **CON EDISON** **RCRA NonGen / NLR** **1018279091**
West **16 1ST ST** **NYP004738894**
< 1/8 **BROOKLYN, NY 11231**
0.044 mi.
230 ft. **Site 8 of 17 in cluster CD**

Relative:
Higher

Actual:
35 ft.

RCRA NonGen / NLR:
Date form received by agency: 02/26/2015
Facility name: CON EDISON
Facility address: 16 1ST ST
BROOKLYN, NY 11231
EPA ID: NYP004738894
Mailing address: IRVING PL, 15TH FL NE
NEW YORK, NY 10003
Contact: THOMAS TEELING
Contact address: Not reported
Not reported
Contact country: Not reported
Contact telephone: 212-460-3770
Contact email: Not reported
EPA Region: 02
Classification: Non-Generator
Description: Handler: Non-Generators do not presently generate hazardous waste

Handler Activities Summary:
U.S. importer of hazardous waste: No
Mixed waste (haz. and radioactive): No
Recycler of hazardous waste: No
Transporter of hazardous waste: No
Treater, storer or disposer of HW: No
Underground injection activity: No

CON EDISON (Continued) **1018279091**

On-site burner exemption:	No
Furnace exemption:	No
Used oil fuel burner:	No
Used oil processor:	No
User oil refiner:	No
Used oil fuel marketer to burner:	No
Used oil Specification marketer:	No
Used oil transfer facility:	No
Used oil transporter:	No

Historical Generators:

Date form received by agency:	02/26/2015
Site name:	CON EDISON
Classification:	Small Quantity Generator
Violation Status:	No violations found

CD1187 **CON EDISON** **NY MANIFEST** **S117740653**
West **16 1ST ST SB38691** **N/A**
< 1/8 **BROOKLYN, NY 11231**
0.044 mi.
230 ft. **Site 9 of 17 in cluster CD**

Relative:
Higher

Actual:
35 ft.

NY MANIFEST:

Country:	USA
EPA ID:	NYP004738290
Facility Status:	Not reported
Location Address 1:	16 1ST ST
Code:	BP
Location Address 2:	SB 38691
Total Tanks:	Not reported
Location City:	BROOKLYN
Location State:	NY
Location Zip:	11231
Location Zip 4:	Not reported

NY MANIFEST:

EPAID:	NYP004738290
Mailing Name:	CON EDISON
Mailing Contact:	TOM TEELING
Mailing Address 1:	4 IRVING PLACE - 15TH FLOOR
Mailing Address 2:	Not reported
Mailing City:	NEW YORK
Mailing State:	NY
Mailing Zip:	10003
Mailing Zip 4:	Not reported
Mailing Country:	USA
Mailing Phone:	Not reported

NY MANIFEST:

Document ID:	Not reported
Manifest Status:	Not reported
seq:	Not reported
Year:	2015
Trans1 State ID:	NJD003812047
Trans2 State ID:	Not reported
Generator Ship Date:	02/25/2015
Trans1 Recv Date:	02/25/2015

CON EDISON (Continued) **S117740653**

Trans2 Recv Date:	Not reported
TSD Site Recv Date:	03/03/2015
Part A Recv Date:	Not reported
Part B Recv Date:	Not reported
Generator EPA ID:	NYP004738290
Trans1 EPA ID:	Not reported
Trans2 EPA ID:	Not reported
TSDF ID 1:	NJD991291105
TSDF ID 2:	Not reported
Manifest Tracking Number:	002610285GBF
Import Indicator:	N
Export Indicator:	N
Discr Quantity Indicator:	N
Discr Type Indicator:	N
Discr Residue Indicator:	N
Discr Partial Reject Indicator:	N
Discr Full Reject Indicator:	N
Manifest Ref Number:	Not reported
Alt Facility RCRA ID:	Not reported
Alt Facility Sign Date:	Not reported
MGMT Method Type Code:	H110
Waste Code:	Not reported
Waste Code:	Not reported
Waste Code:	Not reported
Waste Code:	Not reported
Waste Code:	Not reported
Waste Code:	Not reported
Quantity:	600
Units:	P - Pounds
Number of Containers:	1
Container Type:	TT - Cargo tank, tank trucks
Handling Method:	T Chemical, physical, or biological treatment.
Specific Gravity:	1
Waste Code:	D008
Waste Code 1_2:	Not reported
Waste Code 1_3:	Not reported
Waste Code 1_4:	Not reported
Waste Code 1_5:	Not reported
Waste Code 1_6:	Not reported

Country:	USA
EPA ID:	NYP004738894
Facility Status:	Not reported
Location Address 1:	16-18 1ST ST
Code:	BP
Location Address 2:	SB38691
Total Tanks:	Not reported
Location City:	BROOKLYN
Location State:	NY
Location Zip:	11231
Location Zip 4:	Not reported

NY MANIFEST:

EPAID:	NYP004738894
Mailing Name:	CON EDISON
Mailing Contact:	CON EDISON
Mailing Address 1:	4 IRVING PL

CON EDISON (Continued) **S117740653**

Mailing Address 2:	15TH FL
Mailing City:	NEW YORK
Mailing State:	NY
Mailing Zip:	10003
Mailing Zip 4:	Not reported
Mailing Country:	USA
Mailing Phone:	Not reported

NY MANIFEST:

Document ID:	Not reported
Manifest Status:	Not reported
seq:	Not reported
Year:	2015
Trans1 State ID:	NJD003812047
Trans2 State ID:	Not reported
Generator Ship Date:	02/26/2015
Trans1 Recv Date:	02/26/2015
Trans2 Recv Date:	Not reported
TSD Site Recv Date:	03/04/2015
Part A Recv Date:	Not reported
Part B Recv Date:	Not reported
Generator EPA ID:	NYP004738894
Trans1 EPA ID:	Not reported
Trans2 EPA ID:	Not reported
TSDF ID 1:	NJD991291105
TSDF ID 2:	Not reported
Manifest Tracking Number:	002610322GBF
Import Indicator:	N
Export Indicator:	N
Discr Quantity Indicator:	N
Discr Type Indicator:	N
Discr Residue Indicator:	N
Discr Partial Reject Indicator:	N
Discr Full Reject Indicator:	N
Manifest Ref Number:	Not reported
Alt Facility RCRA ID:	Not reported
Alt Facility Sign Date:	Not reported
MGMT Method Type Code:	H110
Waste Code:	Not reported
Waste Code:	Not reported
Waste Code:	Not reported
Waste Code:	Not reported
Waste Code:	Not reported
Waste Code:	Not reported
Quantity:	500
Units:	P - Pounds
Number of Containers:	1
Container Type:	TT - Cargo tank, tank trucks
Handling Method:	T Chemical, physical, or biological treatment.
Specific Gravity:	1
Waste Code:	D008
Waste Code 1_2:	Not reported
Waste Code 1_3:	Not reported
Waste Code 1_4:	Not reported
Waste Code 1_5:	Not reported
Waste Code 1_6:	Not reported

CON EDISON (Continued) **S117740653**

Click this hyperlink while viewing on your computer to access
-1 additional NY MANIFEST: record(s) in the EDR Site Report.

CD1188 **CON EDISON** **NJ MANIFEST** **S120667880**
West **16 1ST ST SB38691** **N/A**
< 1/8 **BROOKLYN, NY 11231**
0.044 mi.
230 ft. **Site 10 of 17 in cluster CD**

Relative:
Higher

Actual:
35 ft.

NJ MANIFEST:

EPA Id:	NYP004738290
Mail Address:	IRVING PL, 15TH FL NE
Mail City/State/Zip:	NEW YORK, NY 10003
Facility Phone:	Not reported
Emergency Phone:	Not reported
Contact:	THOMAS TEELING
Comments:	Not reported
SIC Code:	Not reported
County:	NY047
Municipal:	Not reported
Previous EPA Id:	Not reported
Gen Flag:	Not reported
Trans Flag:	Not reported
TSDF Flag:	Not reported
Name Change:	Not reported
Date Change:	Not reported

Manifest:

Manifest Number:	002610285GBF
EPA ID:	NYP004738290
Date Shipped:	2/25/2015
TSDF EPA ID:	NJD991291105
Transporter EPA ID:	NJD003812047
Transporter 2 EPA ID:	Not reported
Transporter 3 EPA ID:	Not reported
Transporter 4 EPA ID:	Not reported
Transporter 5 EPA ID:	Not reported
Transporter 6 EPA ID:	Not reported
Transporter 7 EPA ID:	Not reported
Transporter 8 EPA ID:	Not reported
Transporter 9 EPA ID:	Not reported
Transporter 10 EPA ID:	Not reported
Date Trans1 Transported Waste:	Not reported
Date Trans2 Transported Waste:	Not reported
Date Trans3 Transported Waste:	Not reported
Date Trans4 Transported Waste:	Not reported
Date Trans5 Transported Waste:	Not reported
Date Trans6 Transported Waste:	Not reported
Date Trans7 Transported Waste:	Not reported
Date Trans8 Transported Waste:	Not reported
Date Trans9 Transported Waste:	Not reported
Date Trans10 Transported Waste:	Not reported
Date TSDF Received Waste:	Not reported
TSDF EPA Facility Name:	Not reported
QTY Units:	Not reported
Transporter SEQ ID:	Not reported
Transporter-1 Date:	Not reported
Waste SEQ ID:	Not reported

CON EDISON (Continued) **S120667880**

Waste Type Code 2:	Not reported
Waste Type Code 3:	Not reported
Waste Type Code 4:	Not reported
Waste Type Code 5:	Not reported
Waste Type Code 6:	Not reported
Date Accepted:	Not reported
Manifest Discrepancy Type:	Not reported
Data Entry Number:	Not reported
Was Load Rejected:	NEW YORK, NY 10003
Reason Load Was Rejected:	Not reported

CD1189 **CON EDISON** **NJ MANIFEST** **S120667929**
West **16 1ST ST** **N/A**
< 1/8 **BROOKLYN, NY 11231**
0.044 mi.
230 ft. **Site 11 of 17 in cluster CD**

Relative:
Higher

Actual:
35 ft.

NJ MANIFEST:

EPA Id:	NYP004738894
Mail Address:	IRVING PL, 15TH FL NE
Mail City/State/Zip:	NEW YORK, NY 10003
Facility Phone:	Not reported
Emergency Phone:	Not reported
Contact:	THOMAS TEELING
Comments:	Not reported
SIC Code:	Not reported
County:	NY047
Municipal:	Not reported
Previous EPA Id:	Not reported
Gen Flag:	Not reported
Trans Flag:	Not reported
TSDF Flag:	Not reported
Name Change:	Not reported
Date Change:	Not reported

Manifest:

Manifest Number:	002610322GBF
EPA ID:	NYP004738894
Date Shipped:	2/26/2015
TSDF EPA ID:	NJD991291105
Transporter EPA ID:	NJD003812047
Transporter 2 EPA ID:	Not reported
Transporter 3 EPA ID:	Not reported
Transporter 4 EPA ID:	Not reported
Transporter 5 EPA ID:	Not reported
Transporter 6 EPA ID:	Not reported
Transporter 7 EPA ID:	Not reported
Transporter 8 EPA ID:	Not reported
Transporter 9 EPA ID:	Not reported
Transporter 10 EPA ID:	Not reported
Date Trans1 Transported Waste:	Not reported
Date Trans2 Transported Waste:	Not reported
Date Trans3 Transported Waste:	Not reported
Date Trans4 Transported Waste:	Not reported
Date Trans5 Transported Waste:	Not reported
Date Trans6 Transported Waste:	Not reported

CON EDISON (Continued) **S120667929**

Date Trans7 Transported Waste:	Not reported
Date Trans8 Transported Waste:	Not reported
Date Trans9 Transported Waste:	Not reported
Date Trans10 Transported Waste:	Not reported
Date TSDF Received Waste:	Not reported
TSDF EPA Facility Name:	Not reported
QTY Units:	Not reported
Transporter SEQ ID:	Not reported
Transporter-1 Date:	Not reported
Waste SEQ ID:	Not reported
Waste Type Code 2:	Not reported
Waste Type Code 3:	Not reported
Waste Type Code 4:	Not reported
Waste Type Code 5:	Not reported
Waste Type Code 6:	Not reported
Date Accepted:	Not reported
Manifest Discrepancy Type:	Not reported
Data Entry Number:	Not reported
Was Load Rejected:	NEW YORK, NY 10003
Reason Load Was Rejected:	Not reported

CB1190 **BELL ATLANTIC-NY** **FINDS** **1007251971**
SW **9TH ST/2ND AVE** **ECHO** **N/A**
< 1/8 **BROOKLYN, NY 11215**
0.044 mi.
230 ft. **Site 9 of 29 in cluster CB**

Relative:
Lower

Actual:
2 ft.

FINDS:

Registry ID: 110017243017

Environmental Interest/Information System
RCRAInfo is a national information system that supports the Resource Conservation and Recovery Act (RCRA) program through the tracking of events and activities related to facilities that generate, transport, and treat, store, or dispose of hazardous waste. RCRAInfo allows RCRA program staff to track the notification, permit, compliance, and corrective action activities required under RCRA.

Click this hyperlink while viewing on your computer to access additional FINDS: detail in the EDR Site Report.

ECHO:

Envid:	1007251971
Registry ID:	110017243017
DFR URL:	http://echo.epa.gov/detailed-facility-report?fid=110017243017

CS1191 **RESIDENTS** **NY Spills** **S106013417**
West **13 3RD STREET** **N/A**
< 1/8 **BROOKLYN, NY**
0.044 mi.
230 ft. **Site 2 of 4 in cluster CS**

Relative: **Higher**

Actual: **46 ft.**

SPILLS:

Spill Number/Closed Date:	0300826 / 2009-07-17
Facility ID:	0300826
Facility Type:	ER
DER Facility ID:	165090
Site ID:	198364
DEC Region:	2
Spill Cause:	Equipment Failure
Spill Class:	C3
SWIS:	2401
Spill Date:	2003-04-23
Investigator:	SFRAHMAN
Referred To:	Not reported
Reported to Dept:	2003-04-23
CID:	282
Water Affected:	Not reported
Spill Source:	Private Dwelling
Spill Notifier:	Other
Cleanup Ceased:	Not reported
Cleanup Meets Std:	False
Last Inspection:	Not reported
Recommended Penalty:	False
UST Trust:	False
Remediation Phase:	0
Date Entered In Computer:	2003-04-23
Spill Record Last Update:	2009-07-17
Spiller Name:	SAME
Spiller Company:	MR DECHILLO-OWNER
Spiller Address:	UNKNOWN FOR NOW
Spiller Company:	001
Contact Name:	ETHEL WATSON
DEC Memo:	"Prior to Sept, 2004 data translation this spill Lead_DEC Field was DEMEO 4/23/03 TJD Site visit. Failed suction line cause discharge of approx. 20 gallons #2 Fuel Oil to be released onto dirt basement floor at above private residence. 275 AST at this location. Owner of property lives in Texas (Mrs. Dechillo 512 327 7996). Mrs. Dechillo was contacted at her Texas home and notified of situation. She was instructed to retain a contractor to remediate soil contamination from petroleum release. Super/Mgmt. Agent: Lino (718 243 1135) called Demeo for guidance. Lino purchased ventilation fans from Home Depot to mitigate petroleum vapors in 1st floor Tenants apartment. Tenants are Michael and Sara and their 6 week old son (718 237 3009). PTC has been retained for dig out, work to begin 4/24/03. 11/17/05 spoke to Lino who said PETRO replaced tank and he would get a copy of the report to me. J Lister 9/7/06 - Austin - Assigned from Albany to Region 2 staff (Rahman) for review and closure - end 06/17/09 Performed site visit on 06/17/09, could not get access as nobody was home.Fill line and vent pipe IFO of the building. Need to send CSL.(sr) 06/18/09 CSL was sent to De Chillo Joan L (address taken from property shark) 8334 Talbot Ln Austin, TX 78746-4915 07/01/09 Rec'd call from Avelino Tubio-cid.His cell phone # is (917)916-1903. He called me on behalf of his sister, who is the owner of the property.He will forward me the available spill clean up

RESIDENTS (Continued) **S106013417**

documentation.(sr) 07/17/09 Performed site visit this morning. Mr. Avelino(917-916-1903) showed me the AST and spill area. There was no visual or olfactory evidence of spill present at the time of my inspection. Basement floor is exposed. Mr. Lino indicated that they removed all contaminated dirt and repaired the old suction line when the spill occurred in 2003. Case closed.Invoice in edocs.(sr)"

Remarks: "OIL LINE HAD A LEAK IN IT TENNANT IS THERE AT LOCATION UNKNOWN ON A NAME FOR TENNANT.LANDLORD LIVES IN TEXAS. "

All Materials:

Site ID:	198364
Operable Unit ID:	868956
Operable Unit:	01
Material ID:	508897
Material Code:	0001A
Material Name:	#2 fuel oil
Case No.:	Not reported
Material FA:	Petroleum
Quantity:	15.00
Units:	G
Recovered:	.00
Oxygenate:	Not reported

CT1192 **OIL LINE UNDER CONCRETE** **NY Spills** **S109829181**
NE **539 PACIFIC ST** **N/A**
< 1/8 **BROOKLYN, NY**
0.044 mi.
230 ft. **Site 2 of 11 in cluster CT**

Relative: **Higher**
Actual: **40 ft.**

SPILLS:

Spill Number/Closed Date:	0906260 / 2009-09-08
Facility ID:	0906260
Facility Type:	ER
DER Facility ID:	367678
Site ID:	418586
DEC Region:	2
Spill Cause:	Equipment Failure
Spill Class:	Not reported
SWIS:	2401
Spill Date:	2009-08-29
Investigator:	hrpatel
Referred To:	Not reported
Reported to Dept:	2009-08-29
CID:	Not reported
Water Affected:	Not reported
Spill Source:	Private Dwelling
Spill Notifier:	Other
Cleanup Ceased:	Not reported
Cleanup Meets Std:	False
Last Inspection:	Not reported
Recommended Penalty:	False
UST Trust:	False
Remediation Phase:	0
Date Entered In Computer:	2009-08-29
Spill Record Last Update:	2009-09-15
Spiller Name:	Not reported
Spiller Company:	OIL LINE

OIL LINE UNDER CONCRETE (Continued) **S109829181**

Spiller Address:	Not reported
Spiller Company:	999
Contact Name:	AUGUST SPIELER
DEC Memo:	"08/31/09-Vought-Primary off hours responder. Vought called and spoke to homeowner (Mr. August Spieler 646-223-0366) and hot water for builing was no longer functioning and as a result Petro was called and Petro replaced fuel line that runs under concrete with line that runs above concrete. Spieler indicated that he was not onsite however he had not received any odor complaints from tenants to date. Spieler indicated he was very busy and asked Vought to return call on Monday. Vought spoke to Spieler who went to site and new line was put in. Spieler also plans to convert to gas from oil that is going to start on 9/21. Entire basement is concrete. No major losses invetory. Tank is 275-gallon #2 fuel AST. Vought discussed jackhammering of concrete during conversion to natural gas and site visit by Vought to inspect trench for exacavated supply/return line. DEC requires: 1)CSL with two month due date. CSL sent to: August Spieler 114 West 29th ST 3rd Floor New York, NY 10001 email:jspieler@stoneparts.net 09/04/09-Vought-Received email from Spieler that excavation of the line was completed and he would like to schedule site visit. Vought called and spoke to Spieler and arranged tentative time and date of today at 2pm. Spieler will return call to Vought with confirmation. Vought received confirmation from Spieler and site visit to be performed by DEC Patel due to proximty enroute to home. 09/04/09-Hiralkumar Patel. 2:30 PM:- visited site. met Spieler. old supply line was about 6 inches below surface. no sign of leak or subsurface contamination observed along old supply line. Soil under line had no staining or olfactory signs of spill. 09/15/09-Vought-Mr. Spieler arrived at DEC offices requesteding SCL letter due to refinancing. Vought completed letter and gave original to Spieler."
Remarks:	"Oil line leaked under concrete pad. Customer August would like a call back."

All Materials:

Site ID:	418586
Operable Unit ID:	1174754
Operable Unit:	01
Material ID:	2167134
Material Code:	0001A
Material Name:	#2 fuel oil
Case No.:	Not reported
Material FA:	Petroleum
Quantity:	Not reported
Units:	Not reported
Recovered:	Not reported
Oxygenate:	Not reported

CH1193 **MANHOLE TM2145** **NY Spills** **S104881429**
SSW **187 7TH ST** **N/A**
< 1/8 **BROOKLYN, NY**
0.044 mi.
231 ft. **Site 7 of 18 in cluster CH**

Relative: Higher
Actual: 14 ft.

SPILLS:

Spill Number/Closed Date:	0010942 / 2001-02-28
Facility ID:	0010942
Facility Type:	ER

MANHOLE TM2145 (Continued) **S104881429**

DER Facility ID:	180214
Site ID:	217803
DEC Region:	2
Spill Cause:	Unknown
Spill Class:	C4
SWIS:	2401
Spill Date:	2001-01-05
Investigator:	KMFOLEY
Referred To:	Not reported
Reported to Dept:	2001-01-05
CID:	312
Water Affected:	Not reported
Spill Source:	Unknown
Spill Notifier:	Responsible Party
Cleanup Ceased:	Not reported
Cleanup Meets Std:	False
Last Inspection:	Not reported
Recommended Penalty:	False
UST Trust:	False
Remediation Phase:	0
Date Entered In Computer:	2001-01-05
Spill Record Last Update:	2001-04-10
Spiller Name:	Not reported
Spiller Company:	Not reported
Spiller Address:	Not reported
Spiller Company:	001
Contact Name:	Not reported
DEC Memo:	"Prior to Sept, 2004 data translation this spill Lead_DEC Field was FOLEY E2mis Notes: Found approx 2-oz unknown oil on 20gal water in TM-2145. Unit was pressure tested and found OK. Liquid sample returned <1ppm PCBs. Env Ops reports tanker removed all liquids from structure and vactored out all solids. KMF 4/10/01"
Remarks:	"2 OUNCES UNK OIL IN MANHOLE - CONTAINED - CASE #134995 - CONTAINS TRANSFORMER - PRESSURE TESTED OK"

All Materials:

Site ID:	217803
Operable Unit ID:	832919
Operable Unit:	01
Material ID:	544813
Material Code:	0066A
Material Name:	unknown petroleum
Case No.:	Not reported
Material FA:	Petroleum
Quantity:	1.00
Units:	G
Recovered:	.00
Oxygenate:	Not reported

CT1194 **132 FLATBUSH AVE/MERIT** **NY Spills** **S102144547**
NE **132 FLATBUSH AVENUE** **N/A**
< 1/8 **NEW YORK CITY, NY**
0.044 mi.
234 ft. **Site 3 of 11 in cluster CT**

Relative:
Higher

Actual:
43 ft.

SPILLS:

Spill Number/Closed Date:	8701148 / 1987-08-21
Facility ID:	8701148
Facility Type:	ER
DER Facility ID:	150383
Site ID:	179155
DEC Region:	2
Spill Cause:	Unknown
Spill Class:	Not reported
SWIS:	2401
Spill Date:	1987-05-11
Investigator:	UNASSIGNED
Referred To:	Not reported
Reported to Dept:	1987-05-11
CID:	Not reported
Water Affected:	Not reported
Spill Source:	Gasoline Station or other PBS Facility
Spill Notifier:	Responsible Party
Cleanup Ceased:	1987-08-21
Cleanup Meets Std:	True
Last Inspection:	Not reported
Recommended Penalty:	False
UST Trust:	False
Remediation Phase:	0
Date Entered In Computer:	1987-05-20
Spill Record Last Update:	1987-09-02
Spiller Name:	Not reported
Spiller Company:	MERIT OIL COMPANY
Spiller Address:	4165 HEMPSTEAD TURNPIKE
Spiller Company:	001
Contact Name:	Not reported
DEC Memo:	"Prior to Sept, 2004 data translation this spill Lead_DEC Field was "
Remarks:	"UNDERGROUND TANK LOSING PRODUCT FOR UNKNOWN REASON."

All Materials:

Site ID:	179155
Operable Unit ID:	907629
Operable Unit:	01
Material ID:	471104
Material Code:	0009
Material Name:	gasoline
Case No.:	Not reported
Material FA:	Petroleum
Quantity:	-1.00
Units:	Not reported
Recovered:	.00
Oxygenate:	Not reported

Spill Number/Closed Date:	8907321 / 2013-06-24
Facility ID:	8907321
Facility Type:	ER
DER Facility ID:	150383
Site ID:	179156

132 FLATBUSH AVE/MERIT (Continued) **S102144547**

DEC Region:	2
Spill Cause:	Unknown
Spill Class:	A3
SWIS:	2401
Spill Date:	1989-10-24
Investigator:	VXBREVDO
Referred To:	NO FILE
Reported to Dept:	1989-10-24
CID:	Not reported
Water Affected:	Not reported
Spill Source:	Gasoline Station or other PBS Facility
Spill Notifier:	Other
Cleanup Ceased:	Not reported
Cleanup Meets Std:	False
Last Inspection:	Not reported
Recommended Penalty:	False
UST Trust:	False
Remediation Phase:	0
Date Entered In Computer:	1989-10-25
Spill Record Last Update:	2013-06-24
Spiller Name:	Not reported
Spiller Company:	MERIT
Spiller Address:	Not reported
Spiller Company:	001
Contact Name:	Not reported
DEC Memo:	"Prior to Sept, 2004 data translation this spill Lead_DEC Field was SUN TRANSFERRED FROM SULLLIVAN TO SUN. 04/12/04 12/16/2005 - Feng - Reassigned from Sun to Feng as per Sun. (RJF) 06/24/2013 - The Department has no record or file for this spill case. No proof of impact to soil or groundwater could be established. Area of this spill case has been developed for many years with Atlantic Avenue Shopping Mall, Modell's Sporting Goods, and Barclay's Center. Streets are paved. Closure of this 24-year old case is appropriate. Spill Case is closed effective 06/24/2013. V. Brevdo"
Remarks:	"4K TANK SYSTEM HAVING VAPOR RECOVERY WORK DONE, CONTRACTOR DISCOVERED GASOLINE IN VAULT AREA, ODOR & LEAKAGE NOTICED, NYCFD NOTIFIED."

All Materials:

Site ID:	179156
Operable Unit ID:	934948
Operable Unit:	01
Material ID:	444108
Material Code:	0009
Material Name:	gasoline
Case No.:	Not reported
Material FA:	Petroleum
Quantity:	-1.00
Units:	L
Recovered:	.00
Oxygenate:	Not reported

CX1195
NE
< 1/8
0.045 mi.
236 ft.

NYCTA - A A BULK STORAGE
SE COR FLATBUSH & ATLANTIC AVE
BROOKLYN, NY 11217

Site 1 of 33 in cluster CX

ECHO **1017439879**
N/A

Relative:
Higher

Actual:
45 ft.

ECHO:

Envid:	1017439879
Registry ID:	110008474187
DFR URL:	http://echo.epa.gov/detailed-facility-report?fid=110008474187

CX1196
NE
< 1/8
0.045 mi.
236 ft.

NYCTA - A A BULK STORAGE
SE COR FLATBUSH & ATLANTIC AVE
BROOKLYN, NY 11217

Site 2 of 33 in cluster CX

FINDS **1016274596**
N/A

Relative:
Higher

Actual:
45 ft.

FINDS:

Registry ID: 110008474187

Environmental Interest/Information System

RCRAInfo is a national information system that supports the Resource Conservation and Recovery Act (RCRA) program through the tracking of events and activities related to facilities that generate, transport, and treat, store, or dispose of hazardous waste. RCRAInfo allows RCRA program staff to track the notification, permit, compliance, and corrective action activities required under RCRA.

Click this hyperlink while viewing on your computer to access additional FINDS: detail in the EDR Site Report.

CO1197
SE
< 1/8
0.045 mi.
240 ft.

CON EDISON
577 CARROLL ST
BROOKLYN, NY 11215

Site 6 of 11 in cluster CO

NJ MANIFEST **S120667643**
N/A

Relative:
Higher

Actual:
35 ft.

NJ MANIFEST:

EPA Id:	NYP004735734
Mail Address:	IRVING PL, 15TH FL NE
Mail City/State/Zip:	NEW YORK, NY 10003
Facility Phone:	Not reported
Emergency Phone:	Not reported
Contact:	THOMAS TEELING
Comments:	Not reported
SIC Code:	Not reported
County:	NY047
Municipal:	Not reported
Previous EPA Id:	Not reported
Gen Flag:	Not reported
Trans Flag:	Not reported
TSDF Flag:	Not reported
Name Change:	Not reported
Date Change:	Not reported

Manifest:

Manifest Number:	002610824GBF

CON EDISON (Continued) **S120667643**

EPA ID:	NYP004735734
Date Shipped:	2/23/2015
TSDF EPA ID:	NJD991291105
Transporter EPA ID:	NJD003812047
Transporter 2 EPA ID:	Not reported
Transporter 3 EPA ID:	Not reported
Transporter 4 EPA ID:	Not reported
Transporter 5 EPA ID:	Not reported
Transporter 6 EPA ID:	Not reported
Transporter 7 EPA ID:	Not reported
Transporter 8 EPA ID:	Not reported
Transporter 9 EPA ID:	Not reported
Transporter 10 EPA ID:	Not reported
Date Trans1 Transported Waste:	Not reported
Date Trans2 Transported Waste:	Not reported
Date Trans3 Transported Waste:	Not reported
Date Trans4 Transported Waste:	Not reported
Date Trans5 Transported Waste:	Not reported
Date Trans6 Transported Waste:	Not reported
Date Trans7 Transported Waste:	Not reported
Date Trans8 Transported Waste:	Not reported
Date Trans9 Transported Waste:	Not reported
Date Trans10 Transported Waste:	Not reported
Date TSDF Received Waste:	Not reported
TSDF EPA Facility Name:	Not reported
QTY Units:	Not reported
Transporter SEQ ID:	Not reported
Transporter-1 Date:	Not reported
Waste SEQ ID:	Not reported
Waste Type Code 2:	Not reported
Waste Type Code 3:	Not reported
Waste Type Code 4:	Not reported
Waste Type Code 5:	Not reported
Waste Type Code 6:	Not reported
Date Accepted:	Not reported
Manifest Discrepancy Type:	Not reported
Data Entry Number:	Not reported
Was Load Rejected:	NEW YORK, NY 10003
Reason Load Was Rejected:	Not reported

CO1198 **CON EDISON** **NY MANIFEST** **S117740407**
SE **577 CARROLL ST** **N/A**
< 1/8 **BROOKLYN, NY 11215**
0.045 mi.
240 ft. **Site 7 of 11 in cluster CO**

Relative:
Higher

Actual:
35 ft.

NY MANIFEST:

Country:	USA
EPA ID:	NYP004735734
Facility Status:	Not reported
Location Address 1:	577 CARROLL ST
Code:	BP
Location Address 2:	Not reported
Total Tanks:	Not reported
Location City:	BROOKLYN
Location State:	NY

CON EDISON (Continued) **S117740407**

Location Zip:	11215
Location Zip 4:	Not reported

NY MANIFEST:

EPAID:	NYP004735734
Mailing Name:	CON EDISON
Mailing Contact:	TOM TEELING
Mailing Address 1:	4 IRVING PLACE - 15TH FLOOR
Mailing Address 2:	Not reported
Mailing City:	NEW YORK
Mailing State:	NY
Mailing Zip:	10003
Mailing Zip 4:	Not reported
Mailing Country:	USA
Mailing Phone:	Not reported

NY MANIFEST:

Document ID:	Not reported
Manifest Status:	Not reported
seq:	Not reported
Year:	2015
Trans1 State ID:	NJD003812047
Trans2 State ID:	NJD003812047
Generator Ship Date:	02/23/2015
Trans1 Recv Date:	02/23/2015
Trans2 Recv Date:	02/26/2015
TSD Site Recv Date:	02/26/2015
Part A Recv Date:	Not reported
Part B Recv Date:	Not reported
Generator EPA ID:	NYP004735734
Trans1 EPA ID:	Not reported
Trans2 EPA ID:	Not reported
TSDF ID 1:	NJD991291105
TSDF ID 2:	Not reported
Manifest Tracking Number:	002610824GBF
Import Indicator:	N
Export Indicator:	N
Discr Quantity Indicator:	N
Discr Type Indicator:	N
Discr Residue Indicator:	N
Discr Partial Reject Indicator:	N
Discr Full Reject Indicator:	N
Manifest Ref Number:	Not reported
Alt Facility RCRA ID:	Not reported
Alt Facility Sign Date:	Not reported
MGMT Method Type Code:	H110
Waste Code:	Not reported
Waste Code:	Not reported
Waste Code:	Not reported
Waste Code:	Not reported
Waste Code:	Not reported
Waste Code:	Not reported
Quantity:	1000
Units:	P - Pounds
Number of Containers:	1
Container Type:	TT - Cargo tank, tank trucks
Handling Method:	T Chemical, physical, or biological treatment.

CON EDISON (Continued) **S117740407**

Specific Gravity:	1
Waste Code:	D008
Waste Code 1_2:	Not reported
Waste Code 1_3:	Not reported
Waste Code 1_4:	Not reported
Waste Code 1_5:	Not reported
Waste Code 1_6:	Not reported

Click this hyperlink while viewing on your computer to access
-1 additional NY MANIFEST: record(s) in the EDR Site Report.

CO1199 **CON EDISON** **RCRA NonGen / NLR** **1018278791**
SE **577 CARROLL ST** **FINDS** **NYP004735734**
< 1/8 **BROOKLYN, NY 11215** **ECHO**
0.045 mi.
240 ft. **Site 8 of 11 in cluster CO**

Relative:
Higher

Actual:
35 ft.

RCRA NonGen / NLR:

Date form received by agency:	02/23/2015
Facility name:	CON EDISON
Facility address:	577 CARROLL ST BROOKLYN, NY 11215
EPA ID:	NYP004735734
Mailing address:	IRVING PL, 15TH FL NE NEW YORK, NY 10003
Contact:	THOMAS TEELING
Contact address:	Not reported Not reported
Contact country:	Not reported
Contact telephone:	212-460-3770
Contact email:	Not reported
EPA Region:	02
Classification:	Non-Generator
Description:	Handler: Non-Generators do not presently generate hazardous waste

Handler Activities Summary:

U.S. importer of hazardous waste:	No
Mixed waste (haz. and radioactive):	No
Recycler of hazardous waste:	No
Transporter of hazardous waste:	No
Treater, storer or disposer of HW:	No
Underground injection activity:	No
On-site burner exemption:	No
Furnace exemption:	No
Used oil fuel burner:	No
Used oil processor:	No
User oil refiner:	No
Used oil fuel marketer to burner:	No
Used oil Specification marketer:	No
Used oil transfer facility:	No
Used oil transporter:	No

Historical Generators:

Date form received by agency:	02/23/2015
Site name:	CON EDISON
Classification:	Small Quantity Generator

CON EDISON (Continued) **1018278791**

Violation Status: No violations found

FINDS:

Registry ID: 110067681155

Environmental Interest/Information System
RCRAInfo is a national information system that supports the Resource Conservation and Recovery Act (RCRA) program through the tracking of events and activities related to facilities that generate, transport, and treat, store, or dispose of hazardous waste. RCRAInfo allows RCRA program staff to track the notification, permit, compliance, and corrective action activities required under RCRA.

Click this hyperlink while viewing on your computer to access additional FINDS: detail in the EDR Site Report.

ECHO:

Envid:	1018278791
Registry ID:	110067681155
DFR URL:	http://echo.epa.gov/detailed-facility-report?fid=110067681155

CB1200 **11TH ST. & 2ND AVE.** **NY LTANKS** **S104650590**
SW **11TH ST/2ND AVE** **NY Spills** **N/A**
< 1/8 **BROOKLYN, NY**
0.046 mi.
241 ft. **Site 10 of 29 in cluster CB**

Relative: **Lower**
Actual: **3 ft.**

LTANKS:

Spill Number/Closed Date:	9214380 / 2003-09-01
Facility ID:	9214380
Site ID:	296990
Spill Date:	1993-03-30
Spill Cause:	Tank Failure
Spill Source:	Institutional, Educational, Gov., Other
Spill Class:	C4
Cleanup Ceased:	Not reported
SWIS:	2401
Investigator:	ALKARWIE
Referred To:	Not reported
Reported to Dept:	1992-03-30
CID:	Not reported
Water Affected:	Not reported
Spill Notifier:	Other
Last Inspection:	Not reported
Recommended Penalty:	False
Meets Standard:	False
UST Involvement:	False
Remediation Phase:	0
Date Entered In Computer:	1993-04-01
Spill Record Last Update:	2003-11-17
Spiller Name:	Not reported
Spiller Company:	US POST OFFICE
Spiller Address:	11TH ST.& 2ND AVE.
Spiller County:	001
Spiller Contact:	Not reported
Spiller Phone:	Not reported

11TH ST. & 2ND AVE. (Continued) **S104650590**

Spiller Extention:	Not reported
DEC Region:	2
DER Facility ID:	240324
DEC Memo:	"Prior to Sept, 2004 data translation this spill Lead_DEC Field was KARWIEL 9/1/03 - AUSTIN - THIS SPILL IS BEING CLOSED IN THE DATABASE, BASED UPON THE REFERENCES PROVIDED BELOW BY ANTHONY KARWIEL OF THE DER/CENTRAL OFFICE. MR KARWIEL INDICATED THAT THESE DOCUMENTS SUPPORT THE CLOSURE OF THIS SPILL REPORT AND SPILL # 9704147. THE DOCUMENTS THAT SUPPORT CLOSURE OF THIS PROJECT ARE AS FOLLOWS: - DETACHED MAIL UNIT (DMU) SUBSURFACE INVESTIGATION RESULTS AND RECOMMENDATONS (11/27/02) PREPARED BT ROUX ASSOCIATES; - DMU SUBSURFACE REMEDIATION RESULTS AND EVALUATION (2/24/03) PREPARED BY ROUX ASSOCIATES; - FINAL COMPLETION REPORT (3/18/03) PREPARED BY ROUX ASSOCIATES; - OPERATIONS, MAINTENANCE AND MONITORING PLAN (REVISED 8/13/03) - DECLARATION OF RESTRICTIONS (EXECUTED 7/1/03) FIRST AMENDMENT TO DECLARATION OF RESTRICTIONS (EXECUTED 7/31/03) DOCUMENTS ARE ON FILE WITH DEPARTMENT, SUBJECT TO ARCHIVING RULES - END "
Remarks:	"PULLING TANKS, DISCOVERED CONTAMINATED SOIL & HOLES IN TANK. STOCK-PILING SOIL, WILL SAMPLE & TEST & DISPOSE. TANKS WERE CLEANED BEFORE PULLING. WILL HOLD TANKS ON SIGHT UNTIL TOMORROW FOR DEC INSPEC SITE BEING HANDLED BY HAZ. WASTE SECTION."

All Materials:

Site ID:	296990
Operable Unit ID:	981659
Operable Unit:	01
Material ID:	400595
Material Code:	0013
Material Name:	lube oil
Case No.:	Not reported
Material FA:	Petroleum
Quantity:	-1.00
Units:	L
Recovered:	.00
Oxygenate:	Not reported

SPILLS:

Spill Number/Closed Date:	0000664 / 2010-11-09
Facility ID:	0000664
Facility Type:	ER
DER Facility ID:	236315
Site ID:	291873
DEC Region:	2
Spill Cause:	Unknown
Spill Class:	B3
SWIS:	2401
Spill Date:	2000-04-17
Investigator:	ADZHITOM
Referred To:	Not reported
Reported to Dept:	2000-04-17
CID:	205
Water Affected:	Not reported
Spill Source:	Unknown
Spill Notifier:	Other
Cleanup Ceased:	Not reported
Cleanup Meets Std:	False

11TH ST. & 2ND AVE. (Continued) **S104650590**

Last Inspection:	Not reported
Recommended Penalty:	False
UST Trust:	False
Remediation Phase:	0
Date Entered In Computer:	2000-04-17
Spill Record Last Update:	2010-11-09
Spiller Name:	Not reported
Spiller Company:	UNKNOWN
Spiller Address:	Not reported
Spiller Company:	999
Contact Name:	CALLER
DEC Memo:	"Prior to Sept, 2004 data translation this spill Lead_DEC Field was ZHITOMIRSKY 4/10/03 transferred from tipple to Zhitomirsky, ddc project 10/06/05 Dual phase system is operating at the site. AZ 8-1-2007 Reviewed Monitoring Report for October 2006-March 2007 dated May 24, 2007. The report stated that the previous round of gw sampling conducted by LirO on November 16, 2005, indicated that VOC soil contamination was successfully remediated and that SVOC soil contamination was removed to the residual levels. The residual low-level VOCs and SVOC remaining in MW-20 (less than 200 ppb) can likely be attributed to an offsite source as this well is located in the extreme southern corner of the site and is side-gradient. Free phase was detected only in MW-19 (separate phase of transmission oil). The source of transmission oil is most likely from the current tenant(a private bus company).The product first appeared after the bus company commenced operations at the site. At the meeting with Greyhawk on May 30, 2007, DEC requested from DDC a memo summarizing site activities and information obtained on the new contaminant (transmission fluid). AZ 11-9-2010 Based on the LiRo report and investigation it was concluded that NYCDDC successfully remediated this spill. However, there is a new spill at the same property which will be remediated by another responsible party (spill#0601840). After consultation with J. Urda spill #0000664 is closed and further remediation will be tracked under spill#0601840. the following e-mail was sent to V.Brevdo, J. Urda, Fatemeh Ashkan and S. Frank: Dear Steve, Based on the LiRo report dated May 2007 and DEC's investigation, it was concluded that NYCDDC successfully remediated spill #0000664. However, there is another spill (spill#0601840) associated with the same property which will be remediated by another responsible party. After consultation with J. Urda, spill #0000664 is closed and further remediation will be tracked under spill#0601840. The Department hereby reserves all of its rights concerning, and such forbearance shall not extend to, any further investigation or remedial action the Department deems necessary due to: I.The off-site migration of petroleum contaminants that was not addressed by this evaluation. II. Environmental conditions related to the Site which were unknown to the Department at the time of this approval. III.Information received, in whole or part, after the Department s approval for inactivation, which indicates that inactivation decision and/or corrective action is not sufficiently protective of human health for the reasonably anticipated use of the site. IV.Fraud in obtaining this approval for inactivation. Please be advised that you should maintain a permanent file of all documentation and correspondence regarding this case for future use. The Department s files regarding this release may not be maintained indefinitely. AZ "
Remarks:	"caller doing site work found contaminated soil."

11TH ST. & 2ND AVE. (Continued) **S104650590**

All Materials:

Site ID:	291873
Operable Unit ID:	822394
Operable Unit:	01
Material ID:	288905
Material Code:	0066A
Material Name:	unknown petroleum
Case No.:	Not reported
Material FA:	Petroleum
Quantity:	.00
Units:	G
Recovered:	.00
Oxygenate:	Not reported

CS1201 **CON EDISON SERVICE BOX: 45251** **RCRA NonGen / NLR** **1016454970**
West **11 3RD ST FRONT OF** **FINDS** **NYP004340527**
< 1/8 **BROOKLYN, NY 11231** **ECHO**
0.046 mi. **NY MANIFEST**
241 ft. **Site 3 of 4 in cluster CS**

Relative:
Higher

Actual:
47 ft.

RCRA NonGen / NLR:

Date form received by agency:	09/01/2013
Facility name:	CON EDISON SERVICE BOX: 45251
Facility address:	11 3RD ST FRONT OF BROOKLYN, NY 11231
EPA ID:	NYP004340527
Mailing address:	VING PL, 15TH FL NE NEW YORK, NY 10003
Contact:	THOMAS TEELING
Contact address:	Not reported Not reported
Contact country:	Not reported
Contact telephone:	212-460-3770
Contact email:	Not reported
EPA Region:	02
Classification:	Non-Generator
Description:	Handler: Non-Generators do not presently generate hazardous waste

Handler Activities Summary:

U.S. importer of hazardous waste:	No
Mixed waste (haz. and radioactive):	No
Recycler of hazardous waste:	No
Transporter of hazardous waste:	No
Treater, storer or disposer of HW:	No
Underground injection activity:	No
On-site burner exemption:	No
Furnace exemption:	No
Used oil fuel burner:	No
Used oil processor:	No
User oil refiner:	No
Used oil fuel marketer to burner:	No
Used oil Specification marketer:	No
Used oil transfer facility:	No
Used oil transporter:	No

CON EDISON SERVICE BOX: 45251 (Continued) **1016454970**

Historical Generators:
Date form received by agency: 08/01/2013
Site name: CON EDISON SERVICE BOX: 45251
Classification: Conditionally Exempt Small Quantity Generator

Violation Status: No violations found

FINDS:

Registry ID: 110056495760

Environmental Interest/Information System
RCRAInfo is a national information system that supports the Resource Conservation and Recovery Act (RCRA) program through the tracking of events and activities related to facilities that generate, transport, and treat, store, or dispose of hazardous waste. RCRAInfo allows RCRA program staff to track the notification, permit, compliance, and corrective action activities required under RCRA.

Click this hyperlink while viewing on your computer to access additional FINDS: detail in the EDR Site Report.

ECHO:
Envid: 1016454970
Registry ID: 110056495760
DFR URL: http://echo.epa.gov/detailed-facility-report?fid=110056495760

NY MANIFEST:
Country: USA
EPA ID: NYP004340527
Facility Status: Not reported
Location Address 1: 11 3RD AST
Code: BP
Location Address 2: SB #45251
Total Tanks: Not reported
Location City: BROOKLYN
Location State: NY
Location Zip: 11231
Location Zip 4: Not reported

NY MANIFEST:
EPAID: NYP004340527
Mailing Name: CON EDISON
Mailing Contact: CON EDISON
Mailing Address 1: 4 IRVING PLACE 15TH FLOOR
Mailing Address 2: Not reported
Mailing City: NEW YORK
Mailing State: NY
Mailing Zip: 10003
Mailing Zip 4: Not reported
Mailing Country: USA
Mailing Phone: 2124603770

NY MANIFEST:
Document ID: Not reported

CON EDISON SERVICE BOX: 45251 (Continued) **1016454970**

Manifest Status:	Not reported
seq:	Not reported
Year:	2013
Trans1 State ID:	NJD003812047
Trans2 State ID:	Not reported
Generator Ship Date:	08/01/2013
Trans1 Recv Date:	08/01/2013
Trans2 Recv Date:	Not reported
TSD Site Recv Date:	08/05/2013
Part A Recv Date:	Not reported
Part B Recv Date:	Not reported
Generator EPA ID:	NYP004340527
Trans1 EPA ID:	Not reported
Trans2 EPA ID:	Not reported
TSDF ID 1:	NJD991291105
TSDF ID 2:	Not reported
Manifest Tracking Number:	002219217GBF
Import Indicator:	N
Export Indicator:	N
Discr Quantity Indicator:	N
Discr Type Indicator:	N
Discr Residue Indicator:	N
Discr Partial Reject Indicator:	N
Discr Full Reject Indicator:	N
Manifest Ref Number:	Not reported
Alt Facility RCRA ID:	Not reported
Alt Facility Sign Date:	Not reported
MGMT Method Type Code:	H110
Waste Code:	Not reported
Waste Code:	Not reported
Waste Code:	Not reported
Waste Code:	Not reported
Waste Code:	Not reported
Waste Code:	Not reported
Quantity:	60
Units:	G - Gallons (liquids only)* (8.3 pounds)
Number of Containers:	1
Container Type:	TT - Cargo tank, tank trucks
Handling Method:	T Chemical, physical, or biological treatment.
Specific Gravity:	1
Waste Code:	D008
Waste Code 1_2:	Not reported
Waste Code 1_3:	Not reported
Waste Code 1_4:	Not reported
Waste Code 1_5:	Not reported
Waste Code 1_6:	Not reported

Click this hyperlink while viewing on your computer to access
-1 additional NY MANIFEST: record(s) in the EDR Site Report.

BX1202 **CON EDISON** **NY MANIFEST** **S117318724**
SSW **119 15TH ST** **N/A**
< 1/8 **BROOKLYN, NY**
0.046 mi.
245 ft. **Site 7 of 8 in cluster BX**

Relative:
Higher

Actual:
35 ft.

NY MANIFEST:

Country:	USA
EPA ID:	NYP004662938
Facility Status:	Not reported
Location Address 1:	119 15TH ST
Code:	BP
Location Address 2:	STRUCTURE # 54604
Total Tanks:	Not reported
Location City:	BROOKLYN
Location State:	NY
Location Zip:	Not reported
Location Zip 4:	Not reported

NY MANIFEST:

EPAID:	NYP004662938
Mailing Name:	CON EDISON
Mailing Contact:	CON EDISON
Mailing Address 1:	4 IRVING PL 15TH FL
Mailing Address 2:	Not reported
Mailing City:	NEW YORK
Mailing State:	NY
Mailing Zip:	10003
Mailing Zip 4:	Not reported
Mailing Country:	USA
Mailing Phone:	2124603770

NY MANIFEST:

Document ID:	Not reported
Manifest Status:	Not reported
seq:	Not reported
Year:	2014
Trans1 State ID:	NJD003812047
Trans2 State ID:	NJD003812047
Generator Ship Date:	09/22/2014
Trans1 Recv Date:	09/22/2014
Trans2 Recv Date:	09/30/2014
TSD Site Recv Date:	09/30/2014
Part A Recv Date:	Not reported
Part B Recv Date:	Not reported
Generator EPA ID:	NYP004662938
Trans1 EPA ID:	Not reported
Trans2 EPA ID:	Not reported
TSDF ID 1:	NJD991291105
TSDF ID 2:	Not reported
Manifest Tracking Number:	002617600GBF
Import Indicator:	N
Export Indicator:	N
Discr Quantity Indicator:	N
Discr Type Indicator:	N
Discr Residue Indicator:	N
Discr Partial Reject Indicator:	N
Discr Full Reject Indicator:	N
Manifest Ref Number:	Not reported

CON EDISON (Continued) **S117318724**

Alt Facility RCRA ID:	Not reported
Alt Facility Sign Date:	Not reported
MGMT Method Type Code:	H110
Waste Code:	Not reported
Waste Code:	Not reported
Waste Code:	Not reported
Waste Code:	Not reported
Waste Code:	Not reported
Waste Code:	Not reported
Quantity:	50
Units:	G - Gallons (liquids only)* (8.3 pounds)
Number of Containers:	1
Container Type:	TT - Cargo tank, tank trucks
Handling Method:	T Chemical, physical, or biological treatment.
Specific Gravity:	1
Waste Code:	D008
Waste Code 1_2:	Not reported
Waste Code 1_3:	Not reported
Waste Code 1_4:	Not reported
Waste Code 1_5:	Not reported
Waste Code 1_6:	Not reported

Click this hyperlink while viewing on your computer to access
-1 additional NY MANIFEST: record(s) in the EDR Site Report.

CY1203 **WYCKOFF GARDENS** **NY UST** **U001840693**
NNE **272 WYCKOFF STREET** **N/A**
< 1/8 **BROOKLYN, NY 11217**
0.046 mi.
245 ft. **Site 1 of 15 in cluster CY**

Relative:
Higher

Actual:
21 ft.

UST:

Id/Status:	2-474460 / Active
Program Type:	PBS
Region:	STATE
DEC Region:	2
Expiration Date:	03/28/2024
UTM X:	585898.80365
UTM Y:	4504061.67592
Site Type:	Apartment Building/Office Building

Affiliation Records:

Site Id:	20913
Affiliation Type:	Facility Owner
Company Name:	NYC HOUSING AUTHORITY
Contact Type:	COORDINATOR
Contact Name:	YELENA TKACH
Address1:	23-02 49TH AVENUE
Address2:	Not reported
City:	LONG ISLAND CITY
State:	NY
Zip Code:	11101
Country Code:	001
Phone:	(718) 707-5806
EMail:	Not reported
Fax Number:	Not reported
Modified By:	JSMACRI

WYCKOFF GARDENS (Continued) **U001840693**

Date Last Modified: 2019-01-25

Site Id: 20913
Affiliation Type: Mail Contact
Company Name: NYC HOUSING AUTHORITY
Contact Type: Not reported
Contact Name: FUEL OIL REMEDIATION COORDINATOR
Address1: 23-02 49TH AVENUE
Address2: TECH SERVS DEPT - 5TH FLOOR
City: LONG ISLAND CITY
State: NY
Zip Code: 11101
Country Code: 001
Phone: (718) 707-5725
EMail: T.TKACH@NYCHANYC.GOV
Fax Number: Not reported
Modified By: JSMACRI
Date Last Modified: 2018-12-28

Site Id: 20913
Affiliation Type: Facility Operator
Company Name: WYCKOFF GARDENS
Contact Type: Not reported
Contact Name: FUEL OIL REMEDIATION UNIT
Address1: Not reported
Address2: Not reported
City: Not reported
State: NN
Zip Code: Not reported
Country Code: 001
Phone: (718) 707-5725
EMail: Not reported
Fax Number: Not reported
Modified By: NRLOMBAR
Date Last Modified: 2014-02-12

Site Id: 20913
Affiliation Type: Emergency Contact
Company Name: NYC HOUSING AUTHORITY
Contact Type: Not reported
Contact Name: EMERGENCY SERVICES DEPT.
Address1: Not reported
Address2: Not reported
City: Not reported
State: NN
Zip Code: Not reported
Country Code: 999
Phone: 718-707-5900
EMail: Not reported
Fax Number: Not reported
Modified By: NRLOMBAR
Date Last Modified: 2008-12-31

Tank Info:

Tank Number: 001
Tank ID: 37628

WYCKOFF GARDENS (Continued) **U001840693**

Tank Status: Closed - Removed
Material Name: Closed - Removed
Capacity Gallons: 25000
Install Date: 12/01/1966
Date Tank Closed: 11/01/1999
Registered: True
Tank Location: Underground
Tank Type: Steel/carbon steel
Material Code: 0000
Common Name of Substance: Empty

Tightness Test Method: NN
Date Test: Not reported
Next Test Date: Not reported
Pipe Model: Not reported
Modified By: TRANSLAT
Last Modified: 04/14/2017

Equipment Records:

H00 - Tank Leak Detection - None
I04 - Overfill - Product Level Gauge (A/G)
B00 - Tank External Protection - None
C02 - Pipe Location - Underground/On-ground
F06 - Pipe External Protection - Wrapped
G00 - Tank Secondary Containment - None
J02 - Dispenser - Suction Dispenser
A00 - Tank Internal Protection - None
D01 - Pipe Type - Steel/Carbon Steel/Iron

Tank Number: 002
Tank ID: 37629
Tank Status: Closed - Removed
Material Name: Closed - Removed
Capacity Gallons: 25000
Install Date: 12/01/1966
Date Tank Closed: 11/01/1999
Registered: True
Tank Location: Underground
Tank Type: Steel/carbon steel
Material Code: 0001
Common Name of Substance: #2 Fuel Oil (On-Site Consumption)

Tightness Test Method: 03
Date Test: 09/01/1993
Next Test Date: Not reported
Pipe Model: Not reported
Modified By: TRANSLAT
Last Modified: 04/14/2017

Equipment Records:

H00 - Tank Leak Detection - None
I04 - Overfill - Product Level Gauge (A/G)
B00 - Tank External Protection - None
C02 - Pipe Location - Underground/On-ground
F06 - Pipe External Protection - Wrapped
G00 - Tank Secondary Containment - None
J02 - Dispenser - Suction Dispenser

WYCKOFF GARDENS (Continued) **U001840693**

A00 - Tank Internal Protection - None
D01 - Pipe Type - Steel/Carbon Steel/Iron

Tank Number:	1
Tank ID:	58772
Tank Status:	In Service
Material Name:	In Service
Capacity Gallons:	15000
Install Date:	12/01/1999
Date Tank Closed:	Not reported
Registered:	True
Tank Location:	Underground
Tank Type:	Fiberglass coated steel
Material Code:	0001
Common Name of Substance:	#2 Fuel Oil (On-Site Consumption)
Tightness Test Method:	NN
Date Test:	Not reported
Next Test Date:	Not reported
Pipe Model:	E
Modified By:	JSMACRI
Last Modified:	01/25/2019

Equipment Records:

B04 - Tank External Protection - Fiberglass
I02 - Overfill - High Level Alarm
L09 - Piping Leak Detection - Exempt Suction Piping
C02 - Pipe Location - Underground/On-ground
J02 - Dispenser - Suction Dispenser
F05 - Pipe External Protection - Jacketed
A00 - Tank Internal Protection - None
H01 - Tank Leak Detection - Interstitial - Electronic Monitoring
I03 - Overfill - Automatic Shut-Off
K00 - Spill Prevention - None
D11 - Pipe Type - Flexible Piping
G04 - Tank Secondary Containment - Double-Walled (Underground)
E04 - Piping Secondary Containment - Double walled UG
H05 - Tank Leak Detection - In-Tank System (ATG)
L02 - Piping Leak Detection - Interstitial - Manual Monitoring

---

CY1204 **WYCKOFF GARDENS -NYCHA** **NY LTANKS** **S100146694**
NNE **272 WYCKOFF STREET** **N/A**
< 1/8 **NEW YORK CITY, NY**
0.046 mi.
245 ft. **Site 2 of 15 in cluster CY**

Relative:
Higher

Actual:
21 ft.

LTANKS:

Spill Number/Closed Date:	9010808 / 2004-01-08
Facility ID:	9010808
Site ID:	145838
Spill Date:	1991-01-09
Spill Cause:	Tank Test Failure
Spill Source:	Institutional, Educational, Gov., Other
Spill Class:	B3
Cleanup Ceased:	Not reported
SWIS:	2401
Investigator:	JAKOLLEE

WYCKOFF GARDENS -NYCHA (Continued) **S100146694**

Referred To:	Not reported
Reported to Dept:	1991-01-09
CID:	Not reported
Water Affected:	Not reported
Spill Notifier:	Tank Tester
Last Inspection:	Not reported
Recommended Penalty:	False
Meets Standard:	False
UST Involvement:	False
Remediation Phase:	0
Date Entered In Computer:	1991-01-16
Spill Record Last Update:	2005-03-04
Spiller Name:	Not reported
Spiller Company:	NYC HOUSING AUTHORITY
Spiller Address:	250 BROADWAY
Spiller County:	001
Spiller Contact:	Not reported
Spiller Phone:	Not reported
Spiller Extention:	Not reported
DEC Region:	2
DER Facility ID:	124226
DEC Memo:	""
Remarks:	"(2) 25K TANKS FAILED HORNER EZY CHECK WITH A VISUAL LEAK AT TOP OF TANK,TO REPAIR & RETEST. See 9307448."

All TTF:

Facility ID:	9010808
Spill Number:	9010808
Spill Tank Test:	1538140
Site ID:	145838
Tank Number:	001
Tank Size:	0
Material:	Not reported
EPA UST:	Not reported
UST:	Not reported
Cause:	Not reported
Source:	Not reported
Test Method:	00
Test Method 2:	Unknown
Leak Rate:	.00
Gross Fail:	Not reported
Modified By:	Spills
Last Modified Date:	Not reported

Facility ID:	9010808
Spill Number:	9010808
Spill Tank Test:	1538141
Site ID:	145838
Tank Number:	002
Tank Size:	0
Material:	Not reported
EPA UST:	Not reported
UST:	Not reported
Cause:	Not reported
Source:	Not reported
Test Method:	00
Test Method 2:	Unknown
Leak Rate:	.00

WYCKOFF GARDENS -NYCHA (Continued) **S100146694**

Gross Fail: Not reported
Modified By: Spills
Last Modified Date: Not reported

All Materials:
Site ID: 145838
Operable Unit ID: 951021
Operable Unit: 01
Material ID: 430923
Material Code: 0001A
Material Name: #2 fuel oil
Case No.: Not reported
Material FA: Petroleum
Quantity: -1.00
Units: L
Recovered: .00
Oxygenate: Not reported

CY1205 **WYCKOFF GARDENS -NYCHA** **NY LTANKS** **S100781767**
NNE **272 WYCKOFF STREET** **NY Spills** **N/A**
< 1/8 **BROOKLYN, NY**
0.046 mi.
245 ft. **Site 3 of 15 in cluster CY**

Relative:
Higher

Actual:
21 ft.

LTANKS:
Spill Number/Closed Date: 9307448 / 2004-01-08
Facility ID: 9307448
Site ID: 145839
Spill Date: 1993-09-20
Spill Cause: Tank Test Failure
Spill Source: Institutional, Educational, Gov., Other
Spill Class: C3
Cleanup Ceased: Not reported
SWIS: 2401
Investigator: JAKOLLEE
Referred To: Not reported
Reported to Dept: 1993-09-20
CID: Not reported
Water Affected: Not reported
Spill Notifier: Tank Tester
Last Inspection: Not reported
Recommended Penalty: False
Meets Standard: False
UST Involvement: False
Remediation Phase: 0
Date Entered In Computer: 1993-09-21
Spill Record Last Update: 2009-01-12
Spiller Name: Not reported
Spiller Company: NYCHA
Spiller Address: Not reported
Spiller County: 001
Spiller Contact: Not reported
Spiller Phone: Not reported
Spiller Extention: Not reported
DEC Region: 2
DER Facility ID: 118683

WYCKOFF GARDENS -NYCHA (Continued) **S100781767**

DEC Memo: ""
Remarks: "VISUAL LEAKS AT TOP OF TANK. EMPTY TANK - PRESSURE TEST, GAS LEAK & ULTRA SOUND TESTED."

All TTF:
Facility ID: 9307448
Spill Number: 9307448
Spill Tank Test: 1542005
Site ID: 145839
Tank Number: 001
Tank Size: 0
Material: 0001
EPA UST: Not reported
UST: Not reported
Cause: Not reported
Source: Not reported
Test Method: 00
Test Method 2: Unknown
Leak Rate: .00
Gross Fail: Not reported
Modified By: Spills
Last Modified Date: Not reported

All Materials:
Site ID: 145839
Operable Unit ID: 988530
Operable Unit: 01
Material ID: 393709
Material Code: 0001A
Material Name: #2 fuel oil
Case No.: Not reported
Material FA: Petroleum
Quantity: .00
Units: L
Recovered: .00
Oxygenate: Not reported

SPILLS:
Spill Number/Closed Date: 9909440 / Not Reported
Facility ID: 9909440
Facility Type: ER
DER Facility ID: 118683
Site ID: 138815
DEC Region: 2
Spill Cause: Equipment Failure
Spill Class: C4
SWIS: 2401
Spill Date: 1999-11-03
Investigator: AAOBLIGA
Referred To: NYCHA TO PREPARE WP
Reported to Dept: 1999-11-03
CID: 382
Water Affected: Not reported
Spill Source: Private Dwelling
Spill Notifier: Responsible Party
Cleanup Ceased: Not reported

WYCKOFF GARDENS -NYCHA (Continued) **S100781767**

Cleanup Meets Std:	False
Last Inspection:	Not reported
Recommended Penalty:	False
UST Trust:	False
Remediation Phase:	1
Date Entered In Computer:	1999-11-03
Spill Record Last Update:	2017-06-05
Spiller Name:	CALLER
Spiller Company:	NYC HOUSING
Spiller Address:	250 BROADWAY
Spiller Company:	001
Contact Name:	ED MALONE
DEC Memo:	"11/28/05: This spill transferred from J.Kolleeny to S.Kraszewski. 07/17/06: NYCHA update summary states that two 25K tanks installed in December 1966 were replaced by one 15K tank installed in December 1999. Contaminated soil was encountered during the tank replacement. A.L. Eastmond performed GW sampling that show no exceedances but the soil conditions remain unknown. NYCHA recommends a round of soil borings in the tank farm area. - SK 02/08/07 : J.kann - DEC lead changed from S. Kraszewski to J. Kann. 06/05/17: J.Kann - GSIP for investigation at this site was approved in an email 5/31/17. Contractor must provide sampling location diagram prior to work starting. SIR due 12/31/17. Spill reassigned to Andre Obligado."
Remarks:	"contaminated soil found during the removal of 1 25,000 gal tank. excavation and replacement of tank "

All Materials:

Site ID:	138815
Operable Unit ID:	1084044
Operable Unit:	01
Material ID:	298527
Material Code:	0003A
Material Name:	#6 fuel oil
Case No.:	Not reported
Material FA:	Petroleum
Quantity:	.00
Units:	G
Recovered:	.00
Oxygenate:	Not reported

CY1206 **WYCKOFF GARDENS HOUSES HEALTH CENTER (NYCH&H)** **ICIS 1010046502**
NNE **266 WYCKOFF STREET** **FINDS N/A**
< 1/8 **BROOKILYN, NY 11217**
0.046 mi.
245 ft. **Site 4 of 15 in cluster CY**

Relative:
Higher

Actual:
20 ft.

ICIS:

Enforcement Action ID:	02-2007-0800
FRS ID:	110028213635
Action Name:	NYCHHC Lincoln, Gouverneur, Satellites
Facility Name:	WYCKOFF GARDENS HOUSES HEALTH CENTER (NYCH&H)
Facility Address:	266 WYCKOFF STREET BROOKILYN, NY 11217
Enforcement Action Type:	RCRA 3008A AO For Comp And/Or Penalty
Facility County:	KINGS
Program System Acronym:	ICIS
Enforcement Action Forum Desc:	Administrative - Formal

WYCKOFF GARDENS HOUSES HEALTH CENTER (NYCH&H) (Continued) **1010046502**

EA Type Code:	3008A
Facility SIC Code:	8062
Federal Facility ID:	Not reported
Latitude in Decimal Degrees:	40.6834
Longitude in Decimal Degrees:	-73.984051
Permit Type Desc:	Not reported
Program System Acronym:	600011101
Facility NAICS Code:	622110
Tribal Land Code:	Not reported

Facility Name:	WYCKOFF GARDENS HOUSES HEALTH CENTER (NYCH&H)
Address:	266 WYCKOFF STREET
Tribal Indicator:	N
Fed Facility:	Not reported
NAIC Code:	Not reported
SIC Code:	8062

FINDS:

Registry ID: 110028213635

Environmental Interest/Information System

ICIS (Integrated Compliance Information System) is the Integrated Compliance Information System and provides a database that, when complete, will contain integrated Enforcement and Compliance information across most of EPA's programs. The vision for ICIS is to replace EPA's independent databases that contain Enforcement data with a single repository for that information. Currently, ICIS contains all Federal Administrative and Judicial enforcement actions. This information is maintained in ICIS by EPA in the Regional offices and it Headquarters. A future release of ICIS will replace the Permit Compliance System (PCS) which supports the NPDES and will integrate that information with Federal actions already in the system. ICIS also has the capability to track other activities occurring in the Region that support Compliance and Enforcement programs. These include; Incident Tracking, Compliance Assistance, and Compliance Monitoring.

Click this hyperlink while viewing on your computer to access additional FINDS: detail in the EDR Site Report.

CI1207 **CON EDISON** **FINDS** **1018387049**
West **122 3RD PL** **ECHO** **N/A**
< 1/8 **BROOKLYN, NY 11231**
0.047 mi.
246 ft. **Site 3 of 8 in cluster CI**

Relative: Higher

Actual: 46 ft.

FINDS:

Registry ID: 110069645593

Environmental Interest/Information System

RCRAInfo is a national information system that supports the Resource Conservation and Recovery Act (RCRA) program through the tracking of events and activities related to facilities that generate, transport, and treat, store, or dispose of hazardous waste. RCRAInfo allows RCRA

CON EDISON (Continued) **1018387049**

program staff to track the notification, permit, compliance, and corrective action activities required under RCRA.

Click this hyperlink while viewing on your computer to access additional FINDS: detail in the EDR Site Report.

ECHO:

Envid:	1018387049
Registry ID:	110069645593
DFR URL:	http://echo.epa.gov/detailed-facility-report?fid=110069645593

CI1208 **CON EDISON** **NJ MANIFEST** **S120678238**
West **122 3RD PL** **N/A**
< 1/8 **BROOKLYN, NY 11231**
0.047 mi.
246 ft. **Site 4 of 8 in cluster CI**

Relative:
Higher

Actual:
46 ft.

NJ MANIFEST:

EPA Id:	NYP004880635
Mail Address:	IRVING PL 15TH FL NE
Mail City/State/Zip:	NEW YORK, NY 10003
Facility Phone:	Not reported
Emergency Phone:	Not reported
Contact:	THOMAS TEELING
Comments:	Not reported
SIC Code:	Not reported
County:	NY047
Municipal:	Not reported
Previous EPA Id:	Not reported
Gen Flag:	Not reported
Trans Flag:	Not reported
TSDF Flag:	Not reported
Name Change:	Not reported
Date Change:	Not reported

Manifest:

Manifest Number:	015320445JJK
EPA ID:	NYP004880635
Date Shipped:	12/16/2015
TSDF EPA ID:	NJD002200046
Transporter EPA ID:	NJ0000027193
Transporter 2 EPA ID:	Not reported
Transporter 3 EPA ID:	Not reported
Transporter 4 EPA ID:	Not reported
Transporter 5 EPA ID:	Not reported
Transporter 6 EPA ID:	Not reported
Transporter 7 EPA ID:	Not reported
Transporter 8 EPA ID:	Not reported
Transporter 9 EPA ID:	Not reported
Transporter 10 EPA ID:	Not reported
Date Trans1 Transported Waste:	Not reported
Date Trans2 Transported Waste:	Not reported
Date Trans3 Transported Waste:	Not reported
Date Trans4 Transported Waste:	Not reported
Date Trans5 Transported Waste:	Not reported
Date Trans6 Transported Waste:	Not reported
Date Trans7 Transported Waste:	Not reported

CON EDISON (Continued) **S120678238**

Date Trans8 Transported Waste:	Not reported
Date Trans9 Transported Waste:	Not reported
Date Trans10 Transported Waste:	Not reported
Date TSDF Received Waste:	Not reported
TSDF EPA Facility Name:	Not reported
QTY Units:	Not reported
Transporter SEQ ID:	Not reported
Transporter-1 Date:	Not reported
Waste SEQ ID:	Not reported
Waste Type Code 2:	Not reported
Waste Type Code 3:	Not reported
Waste Type Code 4:	Not reported
Waste Type Code 5:	Not reported
Waste Type Code 6:	Not reported
Date Accepted:	Not reported
Manifest Discrepancy Type:	Not reported
Data Entry Number:	Not reported
Was Load Rejected:	NEW YORK, NY 10003
Reason Load Was Rejected:	Not reported

CI1209 **CON EDISON** **RCRA NonGen / NLR** **1019909066**
West **122 3RD PL** **NYP004880635**
< 1/8 **BROOKLYN, NY 11231**
0.047 mi.
246 ft. **Site 5 of 8 in cluster CI**

Relative:
Higher

Actual:
46 ft.

RCRA NonGen / NLR:

Date form received by agency:	12/16/2015
Facility name:	CON EDISON
Facility address:	122 3RD PL BROOKLYN, NY 11231
EPA ID:	NYP004880635
Mailing address:	IRVING PL 15TH FL NE NEW YORK, NY 10003
Contact:	THOMAS TEELING
Contact address:	Not reported Not reported
Contact country:	Not reported
Contact telephone:	212-460-3770
Contact email:	Not reported
EPA Region:	02
Classification:	Non-Generator
Description:	Handler: Non-Generators do not presently generate hazardous waste

Handler Activities Summary:

U.S. importer of hazardous waste:	No
Mixed waste (haz. and radioactive):	No
Recycler of hazardous waste:	No
Transporter of hazardous waste:	No
Treater, storer or disposer of HW:	No
Underground injection activity:	No
On-site burner exemption:	No
Furnace exemption:	No
Used oil fuel burner:	No
Used oil processor:	No

CON EDISON (Continued) **1019909066**

User oil refiner: No
Used oil fuel marketer to burner: No
Used oil Specification marketer: No
Used oil transfer facility: No
Used oil transporter: No

Historical Generators:
Date form received by agency: 12/16/2015
Site name: CON EDISON
Classification: Small Quantity Generator

Violation Status: No violations found

CU1210 **NYCHA - GOWANUS HOUSES** **RCRA NonGen / NLR** **1001113325**
North **423 BALTIC AVE** **FINDS** **NYR000023150**
< 1/8 **BROOKLYN, NY 11217** **ECHO**
0.047 mi.
246 ft. **Site 3 of 4 in cluster CU**

Relative:
Higher

Actual:
14 ft.

RCRA NonGen / NLR:
Date form received by agency: 01/01/2007
Facility name: NYCHA - GOWANUS HOUSES
Facility address: 423 BALTIC AVE
BROOKLYN, NY 11217
EPA ID: NYR000023150
Mailing address: 49TH AVE
LONG ISLAND CITY, NY 11101-4528
Contact: ANTHONY SOLOMITA
Contact address: 49TH AVE
LONG ISLAND CITY, NY 11101-4528
Contact country: US
Contact telephone: 718-707-5731
Contact email: Not reported
EPA Region: 02
Land type: Municipal
Classification: Non-Generator
Description: Handler: Non-Generators do not presently generate hazardous waste

Owner/Operator Summary:
Owner/operator name: NYCHA
Owner/operator address: 23-02 49TH AVE
LONG ISLAND CITY, NY 11101
Owner/operator country: US
Owner/operator telephone: 718-707-5731
Owner/operator email: Not reported
Owner/operator fax: Not reported
Owner/operator extension: Not reported
Legal status: Municipal
Owner/Operator Type: Operator
Owner/Op start date: 01/01/2001
Owner/Op end date: Not reported

Owner/operator name: NYCHA
Owner/operator address: 23-02 49TH AVE
LONG ISLAND CITY, NY 11101
Owner/operator country: US
Owner/operator telephone: 718-707-5731
Owner/operator email: Not reported

NYCHA - GOWANUS HOUSES (Continued) **1001113325**

Owner/operator fax: Not reported
Owner/operator extension: Not reported
Legal status: Municipal
Owner/Operator Type: Owner
Owner/Op start date: 01/01/2001
Owner/Op end date: Not reported

Handler Activities Summary:
U.S. importer of hazardous waste: No
Mixed waste (haz. and radioactive): No
Recycler of hazardous waste: No
Transporter of hazardous waste: No
Treater, storer or disposer of HW: No
Underground injection activity: No
On-site burner exemption: No
Furnace exemption: No
Used oil fuel burner: No
Used oil processor: No
User oil refiner: No
Used oil fuel marketer to burner: No
Used oil Specification marketer: No
Used oil transfer facility: No
Used oil transporter: No

Historical Generators:
Date form received by agency: 01/01/2006
Site name: NYCHA - GOWANUS HOUSES
Classification: Not a generator, verified

Date form received by agency: 07/31/2001
Site name: NYCHA - GOWANUS HOUSES
Classification: Conditionally Exempt Small Quantity Generator

. Waste code: D000
. Waste name: Not Defined

. Waste code: D008
. Waste name: LEAD

Date form received by agency: 07/08/1999
Site name: NYCHA - GOWANUS HOUSES
Classification: Not a generator, verified

Date form received by agency: 04/30/1996
Site name: NYCHA - GOWANUS HOUSES
Classification: Small Quantity Generator

Violation Status: No violations found

Evaluation Action Summary:
Evaluation date: 09/20/1998
Evaluation: COMPLIANCE EVALUATION INSPECTION ON-SITE
Area of violation: Not reported
Date achieved compliance: Not reported
Evaluation lead agency: EPA

NYCHA - GOWANUS HOUSES (Continued) **1001113325**

FINDS:

Registry ID: 110008094766

Environmental Interest/Information System
RCRAInfo is a national information system that supports the Resource Conservation and Recovery Act (RCRA) program through the tracking of events and activities related to facilities that generate, transport, and treat, store, or dispose of hazardous waste. RCRAInfo allows RCRA program staff to track the notification, permit, compliance, and corrective action activities required under RCRA.

Click this hyperlink while viewing on your computer to access additional FINDS: detail in the EDR Site Report.

ECHO:

Envid:	1001113325
Registry ID:	110008094766
DFR URL:	http://echo.epa.gov/detailed-facility-report?fid=110008094766

CT1211 **ROADWAY** **NY Spills** **S111457842**
NE **ATLANTIC & 4TH AVE** **N/A**
< 1/8 **BROOKLYN, NY**
0.047 mi.
248 ft. **Site 4 of 11 in cluster CT**

Relative:
Higher

Actual:
43 ft.

SPILLS:

Spill Number/Closed Date:	1112254 / 2012-01-23
Facility ID:	1112254
Facility Type:	ER
DER Facility ID:	414626
Site ID:	460185
DEC Region:	2
Spill Cause:	Traffic Accident
Spill Class:	Not reported
SWIS:	2401
Spill Date:	2012-01-20
Investigator:	vszhune
Referred To:	Not reported
Reported to Dept:	2012-01-20
CID:	Not reported
Water Affected:	Not reported
Spill Source:	Unknown
Spill Notifier:	Other
Cleanup Ceased:	Not reported
Cleanup Meets Std:	False
Last Inspection:	Not reported
Recommended Penalty:	False
UST Trust:	False
Remediation Phase:	0
Date Entered In Computer:	2012-01-20
Spill Record Last Update:	2012-01-23
Spiller Name:	PAULINE
Spiller Company:	UNKNOWN
Spiller Address:	ATLANTIC & 4TH AVE
Spiller Company:	999

ROADWAY (Continued) **S111457842**

Contact Name: PAULINE
DEC Memo: "01/20/12- Zhune spoke to Paulline Brown from FD. Spill was found on the road. They don't know if there was an accident or a passing vehicle spill the oil. Sanitation Department cleaned the spill. Spill Closed. "
Remarks: "road affected clean up in progress"

All Materials:
Site ID: 460185
Operable Unit ID: 1210277
Operable Unit: 01
Material ID: 2207879
Material Code: 0008
Material Name: diesel
Case No.: Not reported
Material FA: Petroleum
Quantity: 7.00
Units: G
Recovered: Not reported
Oxygenate: Not reported

CT1212 **MANHOLE 2773** **NY Spills** **S108129783**
NE **4TH AVENUE & ATLANTIC AVENUE** **N/A**
< 1/8 **BROOKLYN, NY**
0.047 mi.
248 ft. **Site 5 of 11 in cluster CT**

Relative: **Higher**
Actual: **43 ft.**

SPILLS:
Spill Number/Closed Date: 0605341 / 2006-11-15
Facility ID: 0605341
Facility Type: ER
DER Facility ID: 318408
Site ID: 368480
DEC Region: 2
Spill Cause: Equipment Failure
Spill Class: C4
SWIS: 2401
Spill Date: 2006-08-08
Investigator: GDBREEN
Referred To: Not reported
Reported to Dept: 2006-08-08
CID: 77
Water Affected: Not reported
Spill Source: Commercial/Industrial
Spill Notifier: Local Agency
Cleanup Ceased: Not reported
Cleanup Meets Std: False
Last Inspection: Not reported
Recommended Penalty: False
UST Trust: False
Remediation Phase: 0
Date Entered In Computer: 2006-08-08
Spill Record Last Update: 2006-11-15
Spiller Name: ERT DESK
Spiller Company: CON EDISON
Spiller Address: 4 IRVING PLACE
Spiller Company: 999

MANHOLE 2773 (Continued) **S108129783**

Contact Name: ERT DESK' MIKE DAUGHTERY
DEC Memo: "11/15/06 - See e-docs for Con Ed report detailing cleanup and closure. 201768. see eDocs"
Remarks: "1 pint of oil on 300 gals of water. clean up in progress. con ed ref 201768. no to 5 questions."

All Materials:
Site ID: 368480
Operable Unit ID: 1126354
Operable Unit: 01
Material ID: 2115886
Material Code: 0541A
Material Name: dielectric fluid
Case No.: Not reported
Material FA: Petroleum
Quantity: .00
Units: G
Recovered: .00
Oxygenate: Not reported

CT1213 **SPILL NUMBER 0311519** **NY Spills** **S106124768**
NE **4TH AVENUE & ATLANTIC AVENUE** **N/A**
< 1/8 **BROOKLYN, NY**
0.047 mi.
248 ft. **Site 6 of 11 in cluster CT**

Relative: Higher
Actual: 43 ft.

SPILLS:
Spill Number/Closed Date: 0311519 / 2004-03-10
Facility ID: 0311519
Facility Type: ER
DER Facility ID: 318408
Site ID: 92504
DEC Region: 2
Spill Cause: Equipment Failure
Spill Class: C4
SWIS: 2401
Spill Date: 2004-01-12
Investigator: SKARAKHA
Referred To: Not reported
Reported to Dept: 2004-01-12
CID: 72
Water Affected: Not reported
Spill Source: Commercial Vehicle
Spill Notifier: Responsible Party
Cleanup Ceased: Not reported
Cleanup Meets Std: False
Last Inspection: Not reported
Recommended Penalty: False
UST Trust: False
Remediation Phase: 0
Date Entered In Computer: 2004-01-12
Spill Record Last Update: 2004-03-11
Spiller Name: MARK SCHLAGEL
Spiller Company: CON EDISON 151710
Spiller Address: 128 WEST END AVENUE
Spiller Company: 001
Contact Name: MARK SCHLAGEL

SPILL NUMBER 0311519 (Continued) **S106124768**

DEC Memo: "e2mis no. 151710: 1/12/2004 20:25 HRS. MIKE BOVE #02203, O.S. WITH CABLE, REPORTS WHILE ON LOCATION TO PULL CABLE FOR FEEDER 1B58 AT 20:20 HRS. HYDRAULIC ON CABLE PULLER #60655 LEAKED, SPILLING APPROX. 25 GAL. HYDRAULIC FLUID ONTO STREET (CONCRETE SURFACE). SPILL CONTAINED. NO SEWERS OR WATERWAYS AFFECTED. CLEANUP IN PROGRESS. SPILL AMOUNT INCREASED TO 40 GAL'S, AS PER CONED MECHANIC TANK HOLDS 40 GAL'S OF FLUID. OPENED VALVE BOX AND FOUND OIL INSIDE. WILL DUMP ABSORBENT IN BOX TO SOAK UP AND SOLIDIFY OIL. 23:15 HRS OIL ABSORBENT WAS PLACED ON 1/2 OF THE AFFECTED AREA IN STREET AND WAS REMOVED WITH VACTOR USING SAFE WASH. THE VALVE BOX WAS UNCOVERED AND FOUND APPROX FIVE GALLONS OF HYDRAULIC OIL IN IT (NO WATER). THAT VALVE BOX WILL BE CLEANED SHORTLY ALONG WITH THE OTHER HALF OF THE STREET WHEN TRUCK MOVES. CABLE PULLING VEH# 60655 LEFT LOCATION & IS NOW IN TRANSPORTATION. 1/13/04 PLACED OIL ABSORBENT ON SPILL AREA & SWEPT UP, THEN BARELLED. SLICKS POURED IN TO VALVE BOX THEN ALL LIQ. & SOLID DEBRIS REMOVED BY ASTORIA TANKER. CLEANUP IS COMPLETE AT THIS TIME."

Remarks: "Faulty cable puller (#60655) caused 25 gallons of hydraulic fluid to leak. In process of being cleaned up."

All Materials:

Site ID:	92504
Operable Unit ID:	876877
Operable Unit:	01
Material ID:	500320
Material Code:	0010
Material Name:	hydraulic oil
Case No.:	Not reported
Material FA:	Petroleum
Quantity:	25.00
Units:	G
Recovered:	.00
Oxygenate:	Not reported

BQ1214 **CON EDISON - MANHOLE 21252** **RCRA-LQG** **1016450423**
WSW **195 HUNTINGTON ST** **NY MANIFEST** **NYP004294484**
< 1/8 **BROOKLYN, NY 11231**
0.047 mi.
249 ft. **Site 5 of 19 in cluster BQ**

Relative: **Higher**

Actual: **25 ft.**

RCRA-LQG:

Date form received by agency:	03/27/2014
Facility name:	CON EDISON - MANHOLE 21252
Facility address:	195 HUNTINGTON ST BROOKLYN, NY 11231
EPA ID:	NYP004294484
Mailing address:	IRVING PLACE, 15TH FL NE NEW YORK, NY 10003
Contact:	DENNIS HUACON
Contact address:	IRVING PLACE, 15TH FL NE NEW YORK, NY 10003
Contact country:	US
Contact telephone:	212-460-2757
Contact email:	HUACOND@CONED.COM
EPA Region:	02
Classification:	Large Quantity Generator
Description:	Handler: generates 1,000 kg or more of hazardous waste during any

CON EDISON - MANHOLE 21252 (Continued) **1016450423**

calendar month; or generates more than 1 kg of acutely hazardous waste during any calendar month; or generates more than 100 kg of any residue or contaminated soil, waste or other debris resulting from the cleanup of a spill, into or on any land or water, of acutely hazardous waste during any calendar month; or generates 1 kg or less of acutely hazardous waste during any calendar month, and accumulates more than 1 kg of acutely hazardous waste at any time; or generates 100 kg or less of any residue or contaminated soil, waste or other debris resulting from the cleanup of a spill, into or on any land or water, of acutely hazardous waste during any calendar month, and accumulates more than 100 kg of that material at any time

Owner/Operator Summary:

Owner/operator name:	CONSOLIDATED EDISON COMPANY OF NY, INC.
Owner/operator address:	IRVING PLACE NEW YORK, NY 10003
Owner/operator country:	US
Owner/operator telephone:	Not reported
Owner/operator email:	Not reported
Owner/operator fax:	Not reported
Owner/operator extension:	Not reported
Legal status:	Private
Owner/Operator Type:	Owner
Owner/Op start date:	03/19/2013
Owner/Op end date:	Not reported

Owner/operator name:	CONSOLIDATED EDISON COMPANY OF NY, INC.
Owner/operator address:	IRVING PLACE NEW YORK, NY 10003
Owner/operator country:	US
Owner/operator telephone:	Not reported
Owner/operator email:	Not reported
Owner/operator fax:	Not reported
Owner/operator extension:	Not reported
Legal status:	Private
Owner/Operator Type:	Operator
Owner/Op start date:	03/19/2013
Owner/Op end date:	Not reported

Handler Activities Summary:

U.S. importer of hazardous waste:	No
Mixed waste (haz. and radioactive):	No
Recycler of hazardous waste:	No
Transporter of hazardous waste:	No
Treater, storer or disposer of HW:	No
Underground injection activity:	No
On-site burner exemption:	No
Furnace exemption:	No
Used oil fuel burner:	No
Used oil processor:	No
User oil refiner:	No
Used oil fuel marketer to burner:	No
Used oil Specification marketer:	No
Used oil transfer facility:	No
Used oil transporter:	No

CON EDISON - MANHOLE 21252 (Continued) **1016450423**

. Waste code: D008
. Waste name: LEAD

Historical Generators:
Date form received by agency: 04/19/2013
Site name: CON EDISON MANHOLE: 21252
Classification: Not a generator, verified

Date form received by agency: 03/19/2013
Site name: CON EDISON MANHOLE: 21252
Classification: Conditionally Exempt Small Quantity Generator

Violation Status: No violations found

NY MANIFEST:
Country: USA
EPA ID: NYP004294484
Facility Status: Not reported
Location Address 1: 195 HUNTINGTON ST
Code: BP
Location Address 2: Not reported
Total Tanks: Not reported
Location City: BROOKLYN
Location State: NY
Location Zip: 11231
Location Zip 4: Not reported

NY MANIFEST:
EPAID: NYP004294484
Mailing Name: CON EDISON
Mailing Contact: TOM TEELING
Mailing Address 1: 4 IRVING PLACE 15TH FLOOR
Mailing Address 2: Not reported
Mailing City: NEW YORK
Mailing State: NY
Mailing Zip: 10003
Mailing Zip 4: Not reported
Mailing Country: USA
Mailing Phone: 2124603770

NY MANIFEST:
Document ID: Not reported
Manifest Status: Not reported
seq: Not reported
Year: 2013
Trans1 State ID: NJ0000027193
Trans2 State ID: Not reported
Generator Ship Date: 03/19/2013
Trans1 Recv Date: 03/19/2013
Trans2 Recv Date: Not reported
TSD Site Recv Date: 03/20/2013
Part A Recv Date: Not reported
Part B Recv Date: Not reported
Generator EPA ID: NYP004294484
Trans1 EPA ID: Not reported
Trans2 EPA ID: Not reported
TSDF ID 1: NJD002200046

CON EDISON - MANHOLE 21252 (Continued) **1016450423**

TSDF ID 2:	Not reported
Manifest Tracking Number:	010846450JJK
Import Indicator:	N
Export Indicator:	N
Discr Quantity Indicator:	N
Discr Type Indicator:	N
Discr Residue Indicator:	N
Discr Partial Reject Indicator:	N
Discr Full Reject Indicator:	N
Manifest Ref Number:	Not reported
Alt Facility RCRA ID:	Not reported
Alt Facility Sign Date:	Not reported
MGMT Method Type Code:	H110
Waste Code:	Not reported
Waste Code:	Not reported
Waste Code:	Not reported
Waste Code:	Not reported
Waste Code:	Not reported
Waste Code:	Not reported
Quantity:	3000
Units:	P - Pounds
Number of Containers:	1
Container Type:	TT - Cargo tank, tank trucks
Handling Method:	T Chemical, physical, or biological treatment.
Specific Gravity:	1
Waste Code:	D008
Waste Code 1_2:	Not reported
Waste Code 1_3:	Not reported
Waste Code 1_4:	Not reported
Waste Code 1_5:	Not reported
Waste Code 1_6:	Not reported

Click this hyperlink while viewing on your computer to access
-1 additional NY MANIFEST: record(s) in the EDR Site Report.

BQ1215 **CON EDISON - MANHOLE 21252** **FINDS** **1016439820**
WSW **195 HUNTINGTON ST** **ECHO** **N/A**
< 1/8 **BROOKLYN, NY 11231**
0.047 mi.
249 ft. **Site 6 of 19 in cluster BQ**

Relative: FINDS:
Higher

Actual: Registry ID: 110055944180
25 ft.

Environmental Interest/Information System

RCRAInfo is a national information system that supports the Resource Conservation and Recovery Act (RCRA) program through the tracking of events and activities related to facilities that generate, transport, and treat, store, or dispose of hazardous waste. RCRAInfo allows RCRA program staff to track the notification, permit, compliance, and corrective action activities required under RCRA.

HAZARDOUS WASTE BIENNIAL REPORTER

CON EDISON - MANHOLE 21252 (Continued) **1016439820**

Click this hyperlink while viewing on your computer to access additional FINDS: detail in the EDR Site Report.

ECHO:
Envid: 1016439820
Registry ID: 110055944180
DFR URL: http://echo.epa.gov/detailed-facility-report?fid=110055944180

BQ1216 **CON EDISON MANHOLE: 5342** **FINDS** **1016408253**
WSW **9TH ST & SMITH ST** **ECHO** **N/A**
< 1/8 **BROOKLYN, NY 11231**
0.047 mi.
250 ft. **Site 7 of 19 in cluster BQ**

Relative: Higher

Actual: 14 ft.

FINDS:

Registry ID: 110055469808

Environmental Interest/Information System
RCRAInfo is a national information system that supports the Resource Conservation and Recovery Act (RCRA) program through the tracking of events and activities related to facilities that generate, transport, and treat, store, or dispose of hazardous waste. RCRAInfo allows RCRA program staff to track the notification, permit, compliance, and corrective action activities required under RCRA.

Click this hyperlink while viewing on your computer to access additional FINDS: detail in the EDR Site Report.

ECHO:
Envid: 1016408253
Registry ID: 110055469808
DFR URL: http://echo.epa.gov/detailed-facility-report?fid=110055469808

BQ1217 **CON EDISON** **NY MANIFEST** **S118088301**
WSW **SMITH & 9 ST** **N/A**
< 1/8 **BROOKLYN, NY 11215**
0.047 mi.
250 ft. **Site 8 of 19 in cluster BQ**

Relative: Higher

Actual: 14 ft.

NY MANIFEST:
Country: USA
EPA ID: NYP004758538
Facility Status: Not reported
Location Address 1: SMITH & 9 ST
Code: BP
Location Address 2: Not reported
Total Tanks: Not reported
Location City: BROOKLYN
Location State: NY
Location Zip: 11215
Location Zip 4: Not reported

CON EDISON (Continued) **S118088301**

NY MANIFEST:

EPAID:	NYP004758538
Mailing Name:	CON EDISON
Mailing Contact:	DENNIS HUACON
Mailing Address 1:	4 IRVING PL 15TH FL
Mailing Address 2:	Not reported
Mailing City:	NEW YORK
Mailing State:	NY
Mailing Zip:	10003
Mailing Zip 4:	Not reported
Mailing Country:	USA
Mailing Phone:	2124603770

NY MANIFEST:

Document ID:	Not reported
Manifest Status:	Not reported
seq:	Not reported
Year:	2015
Trans1 State ID:	NJD003812047
Trans2 State ID:	Not reported
Generator Ship Date:	03/26/2015
Trans1 Recv Date:	03/26/2015
Trans2 Recv Date:	Not reported
TSD Site Recv Date:	03/31/2015
Part A Recv Date:	Not reported
Part B Recv Date:	Not reported
Generator EPA ID:	NYP004758538
Trans1 EPA ID:	Not reported
Trans2 EPA ID:	Not reported
TSDF ID 1:	NJD991291105
TSDF ID 2:	Not reported
Manifest Tracking Number:	002417039GBF
Import Indicator:	N
Export Indicator:	N
Discr Quantity Indicator:	N
Discr Type Indicator:	N
Discr Residue Indicator:	N
Discr Partial Reject Indicator:	N
Discr Full Reject Indicator:	N
Manifest Ref Number:	Not reported
Alt Facility RCRA ID:	Not reported
Alt Facility Sign Date:	Not reported
MGMT Method Type Code:	H110
Waste Code:	Not reported
Waste Code:	Not reported
Waste Code:	Not reported
Waste Code:	Not reported
Waste Code:	Not reported
Waste Code:	Not reported
Quantity:	5000
Units:	P - Pounds
Number of Containers:	1
Container Type:	TT - Cargo tank, tank trucks
Handling Method:	T Chemical, physical, or biological treatment.
Specific Gravity:	1
Waste Code:	D008

CON EDISON (Continued) **S118088301**

Waste Code 1_2:	Not reported
Waste Code 1_3:	Not reported
Waste Code 1_4:	Not reported
Waste Code 1_5:	Not reported
Waste Code 1_6:	Not reported

Click this hyperlink while viewing on your computer to access
-1 additional NY MANIFEST: record(s) in the EDR Site Report.

BQ1218 **MTA NYCTA - SMITH & 9TH ST STATION F LINE** **NJ MANIFEST** **S120678707**
WSW **SMITH & 9TH ST** **N/A**
< 1/8 **BROOKLYN, NY 11231**
0.047 mi.
250 ft. **Site 9 of 19 in cluster BQ**

Relative:
Higher

Actual:
14 ft.

NJ MANIFEST:

EPA Id:	NYR000078600
Mail Address:	BROADWAY 2ND FLOOR
Mail City/State/Zip:	NEW YORK, NY 10004
Facility Phone:	Not reported
Emergency Phone:	Not reported
Contact:	WILLIAM JEHLE
Comments:	Not reported
SIC Code:	Not reported
County:	NY047
Municipal:	Not reported
Previous EPA Id:	Not reported
Gen Flag:	Not reported
Trans Flag:	Not reported
TSDF Flag:	Not reported
Name Change:	Not reported
Date Change:	Not reported

Manifest:

Manifest Number:	000457035WAS
EPA ID:	NYR000078600
Date Shipped:	11/28/2011
TSDF EPA ID:	NJD991291105
Transporter EPA ID:	NYD046765574
Transporter 2 EPA ID:	Not reported
Transporter 3 EPA ID:	Not reported
Transporter 4 EPA ID:	Not reported
Transporter 5 EPA ID:	Not reported
Transporter 6 EPA ID:	Not reported
Transporter 7 EPA ID:	Not reported
Transporter 8 EPA ID:	Not reported
Transporter 9 EPA ID:	Not reported
Transporter 10 EPA ID:	Not reported
Date Trans1 Transported Waste:	Not reported
Date Trans2 Transported Waste:	Not reported
Date Trans3 Transported Waste:	Not reported
Date Trans4 Transported Waste:	Not reported
Date Trans5 Transported Waste:	Not reported
Date Trans6 Transported Waste:	Not reported
Date Trans7 Transported Waste:	Not reported
Date Trans8 Transported Waste:	Not reported
Date Trans9 Transported Waste:	Not reported

MTA NYCTA - SMITH & 9TH ST STATION F LINE (Continued) **S120678707**

Date Trans10 Transported Waste:	Not reported
Date TSDF Received Waste:	Not reported
TSDF EPA Facility Name:	Not reported
QTY Units:	Not reported
Transporter SEQ ID:	Not reported
Transporter-1 Date:	Not reported
Waste SEQ ID:	Not reported
Waste Type Code 2:	Not reported
Waste Type Code 3:	Not reported
Waste Type Code 4:	Not reported
Waste Type Code 5:	Not reported
Waste Type Code 6:	Not reported
Date Accepted:	Not reported
Manifest Discrepancy Type:	Not reported
Data Entry Number:	Not reported
Was Load Rejected:	NEW YORK, NY 10004
Reason Load Was Rejected:	Not reported

Waste:

Manifest Year:	Not reported
Waste Code:	D008
Hand Code:	H111
Quantity:	8,000.00 Pounds

Manifest Number:	000457777WAS
EPA ID:	NYR000078600
Date Shipped:	9/26/2012
TSDF EPA ID:	NJD991291105
Transporter EPA ID:	NJR986628162
Transporter 2 EPA ID:	Not reported
Transporter 3 EPA ID:	Not reported
Transporter 4 EPA ID:	Not reported
Transporter 5 EPA ID:	Not reported
Transporter 6 EPA ID:	Not reported
Transporter 7 EPA ID:	Not reported
Transporter 8 EPA ID:	Not reported
Transporter 9 EPA ID:	Not reported
Transporter 10 EPA ID:	Not reported
Date Trans1 Transported Waste:	Not reported
Date Trans2 Transported Waste:	Not reported
Date Trans3 Transported Waste:	Not reported
Date Trans4 Transported Waste:	Not reported
Date Trans5 Transported Waste:	Not reported
Date Trans6 Transported Waste:	Not reported
Date Trans7 Transported Waste:	Not reported
Date Trans8 Transported Waste:	Not reported
Date Trans9 Transported Waste:	Not reported
Date Trans10 Transported Waste:	Not reported
Date TSDF Received Waste:	Not reported
TSDF EPA Facility Name:	Not reported
QTY Units:	Not reported
Transporter SEQ ID:	Not reported
Transporter-1 Date:	Not reported
Waste SEQ ID:	Not reported
Waste Type Code 2:	Not reported
Waste Type Code 3:	Not reported
Waste Type Code 4:	Not reported

MTA NYCTA - SMITH & 9TH ST STATION F LINE (Continued) **S120678707**

Waste Type Code 5:	Not reported
Waste Type Code 6:	Not reported
Date Accepted:	Not reported
Manifest Discrepancy Type:	Not reported
Data Entry Number:	Not reported
Was Load Rejected:	NEW YORK, NY 10004
Reason Load Was Rejected:	Not reported

Waste:

Manifest Year:	Not reported
Waste Code:	D008
Hand Code:	Not reported
Quantity:	200.00 Pounds

Manifest Number:	000457255WAS
EPA ID:	NYR000078600
Date Shipped:	2/28/2012
TSDF EPA ID:	NJD991291105
Transporter EPA ID:	NYD046765574
Transporter 2 EPA ID:	Not reported
Transporter 3 EPA ID:	Not reported
Transporter 4 EPA ID:	Not reported
Transporter 5 EPA ID:	Not reported
Transporter 6 EPA ID:	Not reported
Transporter 7 EPA ID:	Not reported
Transporter 8 EPA ID:	Not reported
Transporter 9 EPA ID:	Not reported
Transporter 10 EPA ID:	Not reported
Date Trans1 Transported Waste:	Not reported
Date Trans2 Transported Waste:	Not reported
Date Trans3 Transported Waste:	Not reported
Date Trans4 Transported Waste:	Not reported
Date Trans5 Transported Waste:	Not reported
Date Trans6 Transported Waste:	Not reported
Date Trans7 Transported Waste:	Not reported
Date Trans8 Transported Waste:	Not reported
Date Trans9 Transported Waste:	Not reported
Date Trans10 Transported Waste:	Not reported
Date TSDF Received Waste:	Not reported
TSDF EPA Facility Name:	Not reported
QTY Units:	Not reported
Transporter SEQ ID:	Not reported
Transporter-1 Date:	Not reported
Waste SEQ ID:	Not reported
Waste Type Code 2:	Not reported
Waste Type Code 3:	Not reported
Waste Type Code 4:	Not reported
Waste Type Code 5:	Not reported
Waste Type Code 6:	Not reported
Date Accepted:	Not reported
Manifest Discrepancy Type:	Not reported
Data Entry Number:	Not reported
Was Load Rejected:	NEW YORK, NY 10004
Reason Load Was Rejected:	Not reported

Waste:

Manifest Year:	Not reported

MTA NYCTA - SMITH & 9TH ST STATION F LINE (Continued) **S120678707**

Waste Code:	D008
Hand Code:	Not reported
Quantity:	100.00 Pounds

Manifest Number:	008274968FLE
EPA ID:	NYR000078600
Date Shipped:	3/6/2015
TSDF EPA ID:	NJD991291105
Transporter EPA ID:	NJR986628162
Transporter 2 EPA ID:	Not reported
Transporter 3 EPA ID:	Not reported
Transporter 4 EPA ID:	Not reported
Transporter 5 EPA ID:	Not reported
Transporter 6 EPA ID:	Not reported
Transporter 7 EPA ID:	Not reported
Transporter 8 EPA ID:	Not reported
Transporter 9 EPA ID:	Not reported
Transporter 10 EPA ID:	Not reported
Date Trans1 Transported Waste:	Not reported
Date Trans2 Transported Waste:	Not reported
Date Trans3 Transported Waste:	Not reported
Date Trans4 Transported Waste:	Not reported
Date Trans5 Transported Waste:	Not reported
Date Trans6 Transported Waste:	Not reported
Date Trans7 Transported Waste:	Not reported
Date Trans8 Transported Waste:	Not reported
Date Trans9 Transported Waste:	Not reported
Date Trans10 Transported Waste:	Not reported
Date TSDF Received Waste:	Not reported
TSDF EPA Facility Name:	Not reported
QTY Units:	Not reported
Transporter SEQ ID:	Not reported
Transporter-1 Date:	Not reported
Waste SEQ ID:	Not reported
Waste Type Code 2:	Not reported
Waste Type Code 3:	Not reported
Waste Type Code 4:	Not reported
Waste Type Code 5:	Not reported
Waste Type Code 6:	Not reported
Date Accepted:	Not reported
Manifest Discrepancy Type:	Not reported
Data Entry Number:	Not reported
Was Load Rejected:	NEW YORK, NY 10004
Reason Load Was Rejected:	Not reported

Manifest Number:	000423113WAS
EPA ID:	NYR000078600
Date Shipped:	9/15/2011
TSDF EPA ID:	NJD991291105
Transporter EPA ID:	NYD046765574
Transporter 2 EPA ID:	Not reported
Transporter 3 EPA ID:	Not reported
Transporter 4 EPA ID:	Not reported
Transporter 5 EPA ID:	Not reported
Transporter 6 EPA ID:	Not reported
Transporter 7 EPA ID:	Not reported

MTA NYCTA - SMITH & 9TH ST STATION F LINE (Continued) **S120678707**

Transporter 8 EPA ID:	Not reported
Transporter 9 EPA ID:	Not reported
Transporter 10 EPA ID:	Not reported
Date Trans1 Transported Waste:	Not reported
Date Trans2 Transported Waste:	Not reported
Date Trans3 Transported Waste:	Not reported
Date Trans4 Transported Waste:	Not reported
Date Trans5 Transported Waste:	Not reported
Date Trans6 Transported Waste:	Not reported
Date Trans7 Transported Waste:	Not reported
Date Trans8 Transported Waste:	Not reported
Date Trans9 Transported Waste:	Not reported
Date Trans10 Transported Waste:	Not reported
Date TSDF Received Waste:	Not reported
TSDF EPA Facility Name:	Not reported
QTY Units:	Not reported
Transporter SEQ ID:	Not reported
Transporter-1 Date:	Not reported
Waste SEQ ID:	Not reported
Waste Type Code 2:	Not reported
Waste Type Code 3:	Not reported
Waste Type Code 4:	Not reported
Waste Type Code 5:	Not reported
Waste Type Code 6:	Not reported
Date Accepted:	Not reported
Manifest Discrepancy Type:	Not reported
Data Entry Number:	Not reported
Was Load Rejected:	NEW YORK, NY 10004
Reason Load Was Rejected:	Not reported

Waste:

Manifest Year:	Not reported
Waste Code:	D008
Hand Code:	H111
Quantity:	5,400.00 Pounds

BQ1219 **CON EDISON MANHOLE: 5342** **RCRA NonGen / NLR** **1016149950**
WSW **9TH ST & SMITH ST** **NY MANIFEST** **NYP004286183**
< 1/8 **BROOKLYN, NY 11231**
0.047 mi.
250 ft. **Site 10 of 19 in cluster BQ**

Relative:
Higher

Actual:
14 ft.

RCRA NonGen / NLR:

Date form received by agency:	07/28/2017
Facility name:	CON EDISON MANHOLE: 5342
Facility address:	9TH ST & SMITH ST BROOKLYN, NY 11231
EPA ID:	NYP004286183
Mailing address:	IRVING PL, RM 828 NEW YORK, NY 10003
Contact:	CHARLES L BARBERA
Contact address:	Not reported Not reported
Contact country:	Not reported
Contact telephone:	718-666-4510

CON EDISON MANHOLE: 5342 (Continued) **1016149950**

Contact email: Not reported
EPA Region: 02
Classification: Non-Generator
Description: Handler: Non-Generators do not presently generate hazardous waste

Handler Activities Summary:
U.S. importer of hazardous waste: No
Mixed waste (haz. and radioactive): No
Recycler of hazardous waste: No
Transporter of hazardous waste: No
Treater, storer or disposer of HW: No
Underground injection activity: No
On-site burner exemption: No
Furnace exemption: No
Used oil fuel burner: No
Used oil processor: No
User oil refiner: No
Used oil fuel marketer to burner: No
Used oil Specification marketer: No
Used oil transfer facility: No
Used oil transporter: No

Historical Generators:
Date form received by agency: 01/29/2013
Site name: CON EDISON MANHOLE: 5342
Classification: Conditionally Exempt Small Quantity Generator

Violation Status: No violations found

NY MANIFEST:
Country: USA
EPA ID: NYP004286183
Facility Status: Not reported
Location Address 1: 9TH ST & SMITH ST
Code: BP
Location Address 2: MH 5342
Total Tanks: Not reported
Location City: BROOKLYN
Location State: NY
Location Zip: 11231
Location Zip 4: Not reported

NY MANIFEST:
EPAID: NYP004286183
Mailing Name: CON EDISON
Mailing Contact: TOM TEELING
Mailing Address 1: 4 IRVING PLACE - 15TH FLOOR
Mailing Address 2: Not reported
Mailing City: NEW YORK
Mailing State: NY
Mailing Zip: 10003
Mailing Zip 4: Not reported
Mailing Country: USA
Mailing Phone: 2124603770

NY MANIFEST:
Document ID: Not reported

CON EDISON MANHOLE: 5342 (Continued) **1016149950**

Manifest Status:	Not reported
seq:	Not reported
Year:	2013
Trans1 State ID:	NYD006982359
Trans2 State ID:	Not reported
Generator Ship Date:	01/30/2013
Trans1 Recv Date:	01/30/2013
Trans2 Recv Date:	Not reported
TSD Site Recv Date:	01/31/2013
Part A Recv Date:	Not reported
Part B Recv Date:	Not reported
Generator EPA ID:	NYP004286183
Trans1 EPA ID:	Not reported
Trans2 EPA ID:	Not reported
TSDF ID 1:	NYD077444263
TSDF ID 2:	Not reported
Manifest Tracking Number:	004806603FLE
Import Indicator:	N
Export Indicator:	N
Discr Quantity Indicator:	N
Discr Type Indicator:	N
Discr Residue Indicator:	N
Discr Partial Reject Indicator:	N
Discr Full Reject Indicator:	N
Manifest Ref Number:	Not reported
Alt Facility RCRA ID:	Not reported
Alt Facility Sign Date:	Not reported
MGMT Method Type Code:	H141
Waste Code:	Not reported
Waste Code:	Not reported
Waste Code:	Not reported
Waste Code:	Not reported
Waste Code:	Not reported
Waste Code:	Not reported
Quantity:	150
Units:	K - Kilograms (2.2 pounds)
Number of Containers:	2
Container Type:	DM - Metal drums, barrels
Handling Method:	L Landfill.
Specific Gravity:	1
Waste Code:	B007
Waste Code 1_2:	Not reported
Waste Code 1_3:	Not reported
Waste Code 1_4:	Not reported
Waste Code 1_5:	D008
Waste Code 1_6:	Not reported

Click this hyperlink while viewing on your computer to access
-1 additional NY MANIFEST: record(s) in the EDR Site Report.

BQ1220 **ERNS** **2005769227**
WSW **SMITH & 9TH ST.** **N/A**
< 1/8 **BROOKLYN, NY 11231**
0.047 mi.
250 ft. **Site 11 of 19 in cluster BQ**

Relative: **Higher**

Actual: **14 ft.**

Incident Commons:

NRC Report #:	769227
Description of Incident:	THE CALLER STATED THAT THERE IS AN OIL SPILL IN THE REAR OF THE FACILITY THAT IS GOING INTO THE RIVER.
Type of Incident:	FIXED
Incident Cause:	UNKNOWN
Incident Date Time:	2005-08-16 09:23:00
Incident DTG:	OCCURRED
Incident Location:	Not reported
Loaction Address:	SMITH & 9TH ST.
Location Street 1:	Not reported
Location Street 2:	Not reported
Location Nearest City:	BROOKLYN
Location State:	NY
Location County:	KINGS(BROOKLYN)
Location Zip:	11231
Distance From City:	Not reported
Distance Units:	Not reported
Direction From City:	Not reported
Lat Deg:	Not reported
Lat Min:	Not reported
Lat Sec:	Not reported
Lat Quad:	Not reported
Long Deg:	Not reported
Long Min:	Not reported
Long Sec:	Not reported
Long Quad:	Not reported
Location Section:	Not reported
Location Township:	Not reported
Location range:	Not reported
Potential Range:	Not reported

Incidents:

NRC Report #:	769227
Aircraft Type:	Not reported
Aircraft Model:	Not reported
Aircraft ID:	Not reported
Aircraft Fuel Capacity:	Not reported
Aircraft Fuel Capacity Units:	Not reported
Aircraft Fuel on Board:	Not reported
Aircraft Fuel on Board Units:	Not reported
Aircraft Spot Number:	Not reported
Aircraft Hanger:	Not reported
Aircraft Runway Number:	Not reported
Road Mile Marker:	Not reported
Building ID:	Not reported
Type of Fixed Object:	OTHER
Power Generating Facility:	N
Generating Capacity:	Not reported
Type of Fuel:	Not reported
NPDES:	Not reported
NPDES Compliance:	U
Pipeline Type:	Not reported
DOT Regulated:	U

(Continued) **2005769227**

Pipeline Above Ground:	ABOVE
Exposed Underwater:	N
Pipeline Covered:	U
Railroad Hotline:	Not reported
Grade Crossing:	N
Location Subdivision:	Not reported
Railroad Milepost:	Not reported
Type Vehicle Involved:	Not reported
Crossing Device Type:	Not reported
Device Operational:	Y
DOT Crossing Number:	Not reported
Brake Failure:	N
Description of Tank:	Not reported
Tank Above Ground:	ABOVE
Transportable Container:	U
Tank Regulated:	U
Tank Regulated By:	Not reported
Tank ID:	Not reported
Capacity of Tank:	Not reported
Capacity of Tank Units:	Not reported
Actual Amount:	Not reported
Actual Amount Units:	Not reported
Platform Rig Name:	Not reported
Platform Letter:	Not reported
Location Area ID:	Not reported
Location Block ID:	Not reported
OCSG Number:	Not reported
OCSP Number:	Not reported
State Lease Number:	Not reported
Pier Dock Number:	Not reported
Berth Slip Number:	Not reported
Continuous Release Type:	Not reported
Initial Continuous Release No:	Not reported
Continuous Release Permit:	Not reported
Allision:	N
Type of Structure:	Not reported
Structure Name:	Not reported
Structure Operational:	U
Airbag Deployed:	Not reported
Date Tiem Normal Service:	Not reported
Service Disruption Time:	Not reported
Service Disruption Units:	Not reported
Transit Bus Flag:	Not reported
CR Begin Date:	Not reported
CR End Date:	Not reported
CR Change Date:	Not reported
FBI Contact:	Not reported
FBI Contact Date Time:	Not reported
Sub Part C Testing Req:	XXX
Conductor Testing:	Not reported
Engineer Testing:	Not reported
Trainman Testing:	Not reported
Yard Foreman Testing:	Not reported
RCL Operator Testing:	Not reported
Brakeman Testing:	Not reported
Train Dispatcher Testing:	Not reported
Signalman Testing:	Not reported

(Continued) **2005769227**

Other Employee Testing:	Not reported
Unknown Testing:	Not reported
Passenger Handling:	Not reported
Passenger Route:	XXX
Passenger Delay:	XXX

Incident Details:

NRC Report #:	769227
Fire Involved:	N
Fire Extinguished:	U
Any Evacuations:	N
Number Evacuated:	Not reported
Who Evacuated:	Not reported
Radius of Evacuation:	Not reported
Any Injuries:	N
Number Injured:	Not reported
Number Hospitalized:	Not reported
Any Fatalities:	N
Number Fatalities:	Not reported
Any Damages:	N
Damage Amount:	Not reported
Air Corridor Closed:	N
Air Corridor Desc:	Not reported
Air Closure Time:	Not reported
Waterway Closed:	N
Waterway Desc:	Not reported
Waterway Closure Time:	Not reported
Road Closed:	N
Road Desc:	Not reported
Road Closure Time:	Not reported
Closure Direction:	Not reported
Major Artery:	N
Track Closed:	N
Track Desc:	Not reported
Track Closure Time:	Not reported
Media Interest:	NONE
Medium Desc:	WATER
Additional Medium Info:	GOWANUS CANAL
Body of Water:	GOWANUS CANAL
Tributary of:	Not reported
Release Secured:	U
Estimated Duration of Release:	Not reported
Release rate:	Not reported
Desc Remedial Action:	UNKNOWN
State Agency on Scene:	Not reported
State Agency Report Number:	Not reported
Other Agency Notified:	Not reported
Weather Conditions:	SUNNY
Air Temperature:	75
Wind Speed:	Not reported
Wind Direction:	Not reported
Water Supply Contaminated:	N
Sheen Size:	Not reported
Sheen Color:	Not reported
Direction of Sheen Travel:	Not reported
Sheen Odor Description:	Not reported
Wave Condition:	Not reported

(Continued) **2005769227**

Current Speed:	Not reported
Current Direction:	Not reported
Water Temperature:	Not reported
Track Close Dir:	Not reported
Empl Fatality:	Not reported
Pass Fatality:	Not reported
Community Impact:	N
Wind Speed Unit:	Not reported
Employee Injuries:	Not reported
Passenger Injuries:	Not reported
Occupant Fatality:	Not reported
Current Speed Unit:	Not reported
Road Closure Units:	Not reported
Track CLosure Units:	Not reported
Sheen Size Units:	Not reported
Additional Info:	THE CALLER HAD NO ADDITIONAL INFORMATION
State Agency Notified:	Not reported
Federal Agency Notified:	Not reported
nearest River Mile Marker:	Not reported
Sheen Size Length:	Not reported
Sheen Size Length Units:	Not reported
Sheen Size Width:	Not reported
Sheen Size Width Units:	Not reported
Offshore:	N
Duration Unit:	Not reported
Release Rate Unit:	Not reported
Release Rate Rate:	Not reported
Passengers Transferred:	UNK

Calls:

NRC Report #:	769227
Site ID:	2005769227
Date Time Received:	2005-08-16 09:42:21
Date Time Complete:	2005-08-16 09:45:08
Call Type:	INC
Responsible Company:	PETRO OIL CO.
Responsible Org Type:	PRIVATE ENTERPRISE
Responsible City:	BROOKLYN
Responsible State:	NY
Responsible Zip:	11231
On Behalf:	N
Source:	TELEPHONE

Material Involved:

NRC Report #:	769227
Chris Code:	OUN
Case Number:	000000-00-0
UN Number:	Not reported
Amount of Material:	0
Unit of Measure:	UNKNOWN AMOUNT
Name of Material:	UNKNOWN OIL
If Reached Water:	YES
Amount in Water:	0
Unit of Measure Reach Water:	UNKNOWN AMOUNT

BQ1221 **SPILL NUMBER 0300104** **NY Spills** **S106012817**
WSW **SMITH & 9TH ST** **N/A**
< 1/8 **BROOKLYN, NY**
0.047 mi.
250 ft. **Site 12 of 19 in cluster BQ**

Relative:
Higher

Actual:
14 ft.

SPILLS:

Spill Number/Closed Date:	0300104 / 2003-11-02
Facility ID:	0300104
Facility Type:	ER
DER Facility ID:	229542
Site ID:	282752
DEC Region:	2
Spill Cause:	Unknown
Spill Class:	D4
SWIS:	2401
Spill Date:	2003-04-03
Investigator:	SMSANGES
Referred To:	Not reported
Reported to Dept:	2003-04-03
CID:	205
Water Affected:	Not reported
Spill Source:	Unknown
Spill Notifier:	Citizen
Cleanup Ceased:	Not reported
Cleanup Meets Std:	False
Last Inspection:	Not reported
Recommended Penalty:	False
UST Trust:	False
Remediation Phase:	0
Date Entered In Computer:	2003-04-03
Spill Record Last Update:	2003-11-03
Spiller Name:	Not reported
Spiller Company:	UNKNOWN
Spiller Address:	Not reported
Spiller Company:	001
Contact Name:	Not reported
DEC Memo:	"Prior to Sept, 2004 data translation this spill Lead_DEC Field was SANGESLAND "
Remarks:	"caller can smell oil in soil. const site."

All Materials:

Site ID:	282752
Operable Unit ID:	866182
Operable Unit:	01
Material ID:	508182
Material Code:	0066A
Material Name:	unknown petroleum
Case No.:	Not reported
Material FA:	Petroleum
Quantity:	.00
Units:	G
Recovered:	.00
Oxygenate:	Not reported

BQ1222 **CON EDISON** **RCRA NonGen / NLR** **1018280939**
WSW **SMITH ST & 9TH ST** **FINDS** **NYP004758538**
< 1/8 **BROOKLYN, NY 11215** **ECHO**
0.047 mi.
250 ft. **Site 13 of 19 in cluster BQ**

Relative:
Higher

Actual:
14 ft.

RCRA NonGen / NLR:

Date form received by agency:	02/05/2016
Facility name:	CON EDISON
Site name:	CON EDISON - MANHOLE 50778
Facility address:	SMITH & 9 ST BROOKLYN, NY 11215
EPA ID:	NYP004758538
Mailing address:	IRVING PLACE, 15TH FL NE NEW YORK, NY 10003
Contact:	THERESA BURKARD
Contact address:	IRVING PLACE, 15TH FL NE NEW YORK, NY 10003
Contact country:	US
Contact telephone:	212-460-2262
Contact email:	BURKARDT@CONED.COM
EPA Region:	02
Classification:	Non-Generator
Description:	Handler: Non-Generators do not presently generate hazardous waste

Owner/Operator Summary:

Owner/operator name:	CONSOLIDATED EDISON COMPANY OF NY, INC.
Owner/operator address:	IRVING PLACE NEW YORK, NY 10003
Owner/operator country:	US
Owner/operator telephone:	Not reported
Owner/operator email:	Not reported
Owner/operator fax:	Not reported
Owner/operator extension:	Not reported
Legal status:	Private
Owner/Operator Type:	Owner
Owner/Op start date:	03/26/2015
Owner/Op end date:	Not reported

Owner/operator name:	CONSOLIDATED EDISON COMPANY OF NY, INC.
Owner/operator address:	IRVING PLACE NEW YORK, NY 10003
Owner/operator country:	US
Owner/operator telephone:	Not reported
Owner/operator email:	Not reported
Owner/operator fax:	Not reported
Owner/operator extension:	Not reported
Legal status:	Private
Owner/Operator Type:	Operator
Owner/Op start date:	03/26/2015
Owner/Op end date:	Not reported

Handler Activities Summary:

U.S. importer of hazardous waste:	No
Mixed waste (haz. and radioactive):	No
Recycler of hazardous waste:	No
Transporter of hazardous waste:	No
Treater, storer or disposer of HW:	No

CON EDISON (Continued) **1018280939**

Underground injection activity: No
On-site burner exemption: No
Furnace exemption: No
Used oil fuel burner: No
Used oil processor: No
User oil refiner: No
Used oil fuel marketer to burner: No
Used oil Specification marketer: No
Used oil transfer facility: No
Used oil transporter: No

. Waste code: D008
. Waste name: LEAD

Historical Generators:
Date form received by agency: 03/26/2015
Site name: CON EDISON
Classification: Not a generator, verified

Date form received by agency: 03/26/2015
Site name: CON EDISON
Classification: Large Quantity Generator

Biennial Reports:

Last Biennial Reporting Year: 2017

Annual Waste Handled:
Waste code: D008
Waste name: LEAD
Amount (Lbs): 5000

Violation Status: No violations found

FINDS:

Registry ID: 110067684562

Environmental Interest/Information System
RCRAInfo is a national information system that supports the Resource Conservation and Recovery Act (RCRA) program through the tracking of events and activities related to facilities that generate, transport, and treat, store, or dispose of hazardous waste. RCRAInfo allows RCRA program staff to track the notification, permit, compliance, and corrective action activities required under RCRA.

HAZARDOUS WASTE BIENNIAL REPORTER

Click this hyperlink while viewing on your computer to access additional FINDS: detail in the EDR Site Report.

ECHO:
Envid: 1018280939
Registry ID: 110067684562
DFR URL: http://echo.epa.gov/detailed-facility-report?fid=110067684562

BQ1223
WSW
< 1/8
0.047 mi.
250 ft.

MTA NYCTA - SMITH & 9TH ST STATION F LINE
SMITH ST & 9TH ST
BROOKLYN, NY 11231

Site 14 of 19 in cluster BQ

FINDS **1016022833**
ECHO **N/A**

Relative: Higher

Actual: 14 ft.

FINDS:

Registry ID: 110046244220

Environmental Interest/Information System
RCRAInfo is a national information system that supports the Resource Conservation and Recovery Act (RCRA) program through the tracking of events and activities related to facilities that generate, transport, and treat, store, or dispose of hazardous waste. RCRAInfo allows RCRA program staff to track the notification, permit, compliance, and corrective action activities required under RCRA.

HAZARDOUS WASTE BIENNIAL REPORTER

Click this hyperlink while viewing on your computer to access additional FINDS: detail in the EDR Site Report.

ECHO:

Envid:	1016022833
Registry ID:	110046244220
DFR URL:	http://echo.epa.gov/detailed-facility-report?fid=110046244220

BQ1224
WSW
< 1/8
0.047 mi.
250 ft.

MTA NYCTA - SMITH & 9TH ST STATION F LINE
SMITH ST & 9TH ST
BROOKLYN, NY 11231

Site 15 of 19 in cluster BQ

RCRA-LQG **1001818319**
NY MANIFEST **NYR000078600**

Relative: Higher

Actual: 14 ft.

RCRA-LQG:

Date form received by agency:	03/02/2012
Facility name:	MTA NYCTA - SMITH & 9TH ST STATION F LINE
Facility address:	SMITH ST & 9TH ST BROOKLYN, NY 11231
EPA ID:	NYR000078600
Mailing address:	BROADWAY 27TH FL NEW YORK, NY 10004
Contact:	CLARE SAMMON
Contact address:	BROADWAY 27TH FL NEW YORK, NY 10004
Contact country:	US
Contact telephone:	646-252-5777
Contact email:	HAROON.ASLAM@NYCT.COM
EPA Region:	02
Classification:	Large Quantity Generator
Description:	Handler: generates 1,000 kg or more of hazardous waste during any calendar month; or generates more than 1 kg of acutely hazardous waste during any calendar month; or generates more than 100 kg of any residue or contaminated soil, waste or other debris resulting from the cleanup of a spill, into or on any land or water, of acutely hazardous waste during any calendar month; or generates 1 kg or less of acutely hazardous waste during any calendar month, and accumulates more than 1 kg of acutely hazardous waste at any time; or generates 100 kg or less

MTA NYCTA - SMITH & 9TH ST STATION F LINE (Continued) **1001818319**

of any residue or contaminated soil, waste or other debris resulting from the cleanup of a spill, into or on any land or water, of acutely hazardous waste during any calendar month, and accumulates more than 100 kg of that material at any time

Owner/Operator Summary:

Owner/operator name:	MTA-NYC TRANSIT
Owner/operator address:	Not reported
	Not reported
Owner/operator country:	Not reported
Owner/operator telephone:	Not reported
Owner/operator email:	Not reported
Owner/operator fax:	Not reported
Owner/operator extension:	Not reported
Legal status:	State
Owner/Operator Type:	Operator
Owner/Op start date:	01/01/1953
Owner/Op end date:	Not reported

Owner/operator name:	MTA-NYC TRANSIT
Owner/operator address:	BROADWAY 27TH FL
	NEW YORK, NY 10004
Owner/operator country:	US
Owner/operator telephone:	646-252-5777
Owner/operator email:	Not reported
Owner/operator fax:	Not reported
Owner/operator extension:	Not reported
Legal status:	State
Owner/Operator Type:	Owner
Owner/Op start date:	01/01/1953
Owner/Op end date:	Not reported

Owner/operator name:	MTA NEW YORK CITY TRANSIT
Owner/operator address:	2 BROADWAY 2ND FLOOR
	NEW YORK, NY 10004
Owner/operator country:	Not reported
Owner/operator telephone:	646-252-3500
Owner/operator email:	Not reported
Owner/operator fax:	Not reported
Owner/operator extension:	Not reported
Legal status:	Municipal
Owner/Operator Type:	Owner
Owner/Op start date:	Not reported
Owner/Op end date:	Not reported

Handler Activities Summary:

U.S. importer of hazardous waste:	No
Mixed waste (haz. and radioactive):	No
Recycler of hazardous waste:	No
Transporter of hazardous waste:	No
Treater, storer or disposer of HW:	No
Underground injection activity:	No
On-site burner exemption:	No
Furnace exemption:	No
Used oil fuel burner:	No
Used oil processor:	No

MTA NYCTA - SMITH & 9TH ST STATION F LINE (Continued) **1001818319**

User oil refiner: No
Used oil fuel marketer to burner: No
Used oil Specification marketer: No
Used oil transfer facility: No
Used oil transporter: No

. Waste code: D008
. Waste name: LEAD

Historical Generators:
Date form received by agency: 01/01/2007
Site name: MTA NYCT - SMITH & 9TH STREET STATION
Classification: Not a generator, verified

Date form received by agency: 01/01/2006
Site name: MTA NYCT - SMITH & 9TH STREET STATION
Classification: Not a generator, verified

Date form received by agency: 07/19/2000
Site name: MTA NYCT - SMITH & 9TH STREET STATION
Classification: Small Quantity Generator

. Waste code: D000
. Waste name: Not Defined

. Waste code: D001
. Waste name: IGNITABLE HAZARDOUS WASTES ARE THOSE WASTES WHICH HAVE A FLASHPOINT OF LESS THAN 140 DEGREES FAHRENHEIT AS DETERMINED BY A PENSKY-MARTENS CLOSED CUP FLASH POINT TESTER. ANOTHER METHOD OF DETERMINING THE FLASH POINT OF A WASTE IS TO REVIEW THE MATERIAL SAFETY DATA SHEET, WHICH CAN BE OBTAINED FROM THE MANUFACTURER OR DISTRIBUTOR OF THE MATERIAL. LACQUER THINNER IS AN EXAMPLE OF A COMMONLY USED SOLVENT WHICH WOULD BE CONSIDERED AS IGNITABLE HAZARDOUS WASTE.

. Waste code: D008
. Waste name: LEAD

Violation Status: No violations found

NY MANIFEST:
Country: USA
EPA ID: NYR000078600
Facility Status: Not reported
Location Address 1: SMITH STREET AND 9TH STREET
Code: BP
Location Address 2: Not reported
Total Tanks: Not reported
Location City: BROOKLYN
Location State: NY
Location Zip: 11231
Location Zip 4: Not reported

NY MANIFEST:
EPAID: NYR000078600
Mailing Name: NYCTA-9TH ST STA
Mailing Contact: A SANZONE
Mailing Address 1: 370 JAY ST - RM 819
Mailing Address 2: Not reported

MTA NYCTA - SMITH & 9TH ST STATION F LINE (Continued) **1001818319**

Mailing City:	BROOKLYN
Mailing State:	NY
Mailing Zip:	11201
Mailing Zip 4:	Not reported
Mailing Country:	USA
Mailing Phone:	7182434227

NY MANIFEST:

Document ID:	Not reported
Manifest Status:	Not reported
seq:	Not reported
Year:	2015
Trans1 State ID:	NJR986628162
Trans2 State ID:	Not reported
Generator Ship Date:	03/06/2015
Trans1 Recv Date:	03/06/2015
Trans2 Recv Date:	Not reported
TSD Site Recv Date:	03/06/2015
Part A Recv Date:	Not reported
Part B Recv Date:	Not reported
Generator EPA ID:	NYR000078600
Trans1 EPA ID:	Not reported
Trans2 EPA ID:	Not reported
TSDF ID 1:	NJD991291105
TSDF ID 2:	Not reported
Manifest Tracking Number:	008274968FLE
Import Indicator:	N
Export Indicator:	N
Discr Quantity Indicator:	N
Discr Type Indicator:	N
Discr Residue Indicator:	N
Discr Partial Reject Indicator:	N
Discr Full Reject Indicator:	N
Manifest Ref Number:	Not reported
Alt Facility RCRA ID:	Not reported
Alt Facility Sign Date:	Not reported
MGMT Method Type Code:	H110
Waste Code:	Not reported
Waste Code:	Not reported
Waste Code:	Not reported
Waste Code:	Not reported
Waste Code:	Not reported
Waste Code:	Not reported
Quantity:	160
Units:	P - Pounds
Number of Containers:	2
Container Type:	DM - Metal drums, barrels
Handling Method:	T Chemical, physical, or biological treatment.
Specific Gravity:	1
Waste Code:	D008
Waste Code 1_2:	Not reported
Waste Code 1_3:	Not reported
Waste Code 1_4:	Not reported
Waste Code 1_5:	Not reported
Waste Code 1_6:	Not reported

MTA NYCTA - SMITH & 9TH ST STATION F LINE (Continued) **1001818319**

Click this hyperlink while viewing on your computer to access
-1 additional NY MANIFEST: record(s) in the EDR Site Report.

BQ1225 **ERNS** **2013061305**
WSW **SMITH STREET AND 9TH STREET** **N/A**
< 1/8 **BROOKLYN, NY**
0.047 mi.
250 ft. **Site 16 of 19 in cluster BQ**

Relative:
Higher

Actual:
14 ft.

Incident Commons:

NRC Report #:	1061305
Description of Incident:	CALLER IS REPORTING AN UNKNOWN AMOUNT OF GASOLINE BY AN ANONYMOUS CALLER INTO THE GAWANUS CANAL FOR UNKNOWN REASONS.
Type of Incident:	UNKNOWN SHEEN
Incident Cause:	UNKNOWN
Incident Date Time:	2013-09-26 09:30:00
Incident DTG:	OCCURRED
Incident Location:	UNKNOWN SHEEN INCIDENT
Loaction Address:	SMITH STREET AND 9TH STREET
Location Street 1:	GAWANUS CANAL, UNDER THE BRIDGE
Location Street 2:	Not reported
Location Nearest City:	BROOKLYN
Location State:	NY
Location County:	KINGS(BROOKLYN)
Location Zip:	Not reported
Distance From City:	Not reported
Distance Units:	Not reported
Direction From City:	Not reported
Lat Deg:	Not reported
Lat Min:	Not reported
Lat Sec:	Not reported
Lat Quad:	Not reported
Long Deg:	Not reported
Long Min:	Not reported
Long Sec:	Not reported
Long Quad:	Not reported
Location Section:	Not reported
Location Township:	Not reported
Location range:	Not reported
Potential Range:	N

Incidents:

NRC Report #:	1061305
Aircraft Type:	Not reported
Aircraft Model:	Not reported
Aircraft ID:	Not reported
Aircraft Fuel Capacity:	Not reported
Aircraft Fuel Capacity Units:	Not reported
Aircraft Fuel on Board:	Not reported
Aircraft Fuel on Board Units:	Not reported
Aircraft Spot Number:	Not reported
Aircraft Hanger:	Not reported
Aircraft Runway Number:	Not reported
Road Mile Marker:	Not reported
Building ID:	Not reported
Type of Fixed Object:	Not reported
Power Generating Facility:	U
Generating Capacity:	Not reported

(Continued) **2013061305**

Type of Fuel:	Not reported
NPDES:	Not reported
NPDES Compliance:	U
Pipeline Type:	Not reported
DOT Regulated:	U
Pipeline Above Ground:	ABOVE
Exposed Underwater:	N
Pipeline Covered:	U
Railroad Hotline:	Not reported
Grade Crossing:	U
Location Subdivision:	Not reported
Railroad Milepost:	Not reported
Type Vehicle Involved:	Not reported
Crossing Device Type:	Not reported
Device Operational:	U
DOT Crossing Number:	Not reported
Brake Failure:	U
Description of Tank:	Not reported
Tank Above Ground:	ABOVE
Transportable Container:	U
Tank Regulated:	U
Tank Regulated By:	Not reported
Tank ID:	Not reported
Capacity of Tank:	Not reported
Capacity of Tank Units:	Not reported
Actual Amount:	Not reported
Actual Amount Units:	Not reported
Platform Rig Name:	Not reported
Platform Letter:	Not reported
Location Area ID:	Not reported
Location Block ID:	Not reported
OCSG Number:	Not reported
OCSP Number:	Not reported
State Lease Number:	Not reported
Pier Dock Number:	Not reported
Berth Slip Number:	Not reported
Continuous Release Type:	Not reported
Initial Continuous Release No:	Not reported
Continuous Release Permit:	Not reported
Allision:	U
Type of Structure:	Not reported
Structure Name:	Not reported
Structure Operational:	U
Airbag Deployed:	U
Date Tiem Normal Service:	Not reported
Service Disruption Time:	Not reported
Service Disruption Units:	Not reported
Transit Bus Flag:	Not reported
CR Begin Date:	Not reported
CR End Date:	Not reported
CR Change Date:	Not reported
FBI Contact:	Not reported
FBI Contact Date Time:	Not reported
Sub Part C Testing Req:	XXX
Conductor Testing:	Not reported
Engineer Testing:	Not reported
Trainman Testing:	Not reported

(Continued) **2013061305**

Yard Foreman Testing:	Not reported
RCL Operator Testing:	Not reported
Brakeman Testing:	Not reported
Train Dispatcher Testing:	Not reported
Signalman Testing:	Not reported
Other Employee Testing:	Not reported
Unknown Testing:	Not reported
Passenger Handling:	Not reported
Passenger Route:	XXX
Passenger Delay:	XXX

Incident Details:

NRC Report #:	1061305
Fire Involved:	N
Fire Extinguished:	U
Any Evacuations:	N
Number Evacuated:	Not reported
Who Evacuated:	Not reported
Radius of Evacuation:	Not reported
Any Injuries:	N
Number Injured:	Not reported
Number Hospitalized:	Not reported
Any Fatalities:	N
Number Fatalities:	Not reported
Any Damages:	N
Damage Amount:	Not reported
Air Corridor Closed:	N
Air Corridor Desc:	Not reported
Air Closure Time:	Not reported
Waterway Closed:	N
Waterway Desc:	Not reported
Waterway Closure Time:	Not reported
Road Closed:	N
Road Desc:	Not reported
Road Closure Time:	Not reported
Closure Direction:	Not reported
Major Artery:	N
Track Closed:	N
Track Desc:	Not reported
Track Closure Time:	Not reported
Media Interest:	UNKNOWN
Medium Desc:	WATER
Additional Medium Info:	GAWANUS CANAL
Body of Water:	GAWANUS CANAL
Tributary of:	UNKNOWN
Release Secured:	U
Estimated Duration of Release:	Not reported
Release rate:	Not reported
Desc Remedial Action:	NOTIFICATIONS, AND ITS IN A CONTAINED AREA IN THE CANAL
State Agency on Scene:	Not reported
State Agency Report Number:	Not reported
Other Agency Notified:	Not reported
Weather Conditions:	OVERCAST
Air Temperature:	70
Wind Speed:	Not reported
Wind Direction:	Not reported
Water Supply Contaminated:	U

(Continued) **2013061305**

Sheen Size:	Not reported
Sheen Color:	Not reported
Direction of Sheen Travel:	Not reported
Sheen Odor Description:	Not reported
Wave Condition:	Not reported
Current Speed:	Not reported
Current Direction:	Not reported
Water Temperature:	Not reported
Track Close Dir:	Not reported
Empl Fatality:	Not reported
Pass Fatality:	Not reported
Community Impact:	Not reported
Wind Speed Unit:	Not reported
Employee Injuries:	Not reported
Passenger Injuries:	Not reported
Occupant Fatality:	Not reported
Current Speed Unit:	Not reported
Road Closure Units:	Not reported
Track CLosure Units:	Not reported
Sheen Size Units:	Not reported
Additional Info:	Not reported
State Agency Notified:	Not reported
Federal Agency Notified:	Not reported
nearest River Mile Marker:	Not reported
Sheen Size Length:	Not reported
Sheen Size Length Units:	Not reported
Sheen Size Width:	Not reported
Sheen Size Width Units:	Not reported
Offshore:	N
Duration Unit:	Not reported
Release Rate Unit:	Not reported
Release Rate Rate:	Not reported
Passengers Transferred:	NO

Calls:

NRC Report #:	1061305
Site ID:	20131061305
Date Time Received:	2013-09-26 09:37:32
Date Time Complete:	2013-09-26 09:46:40
Call Type:	INC
Responsible Company:	Not reported
Responsible Org Type:	UNKNOWN
Responsible City:	Not reported
Responsible State:	XX
Responsible Zip:	Not reported
On Behalf:	Not reported
Source:	TELEPHONE

Material Involved:

NRC Report #:	1061305
Chris Code:	OUN
Case Number:	000000-00-0
UN Number:	Not reported
Amount of Material:	0
Unit of Measure:	UNKNOWN AMOUNT
Name of Material:	UNKNOWN OIL

(Continued) **2013061305**

If Reached Water: YES
Amount in Water: 0
Unit of Measure Reach Water: UNKNOWN AMOUNT

BQ1226 **CON EDISON** **NJ MANIFEST** **S120669650**
WSW **SMITH & 9 ST** **N/A**
< 1/8 **BROOKLYN, NY 11215**
0.047 mi.
250 ft. **Site 17 of 19 in cluster BQ**

Relative:
Higher

Actual:
14 ft.

NJ MANIFEST:
EPA Id: NYP004758538
Mail Address: IRVING PLACE, 15TH FL NE
Mail City/State/Zip: NEW YORK, NY 10003
Facility Phone: Not reported
Emergency Phone: Not reported
Contact: THERESA BURKARD
Comments: Not reported
SIC Code: Not reported
County: NY047
Municipal: Not reported
Previous EPA Id: Not reported
Gen Flag: Not reported
Trans Flag: Not reported
TSDF Flag: Not reported
Name Change: Not reported
Date Change: Not reported

Manifest:
Manifest Number: 002417039GBF
EPA ID: NYP004758538
Date Shipped: 3/26/2015
TSDF EPA ID: NJD991291105
Transporter EPA ID: NJD003812047
Transporter 2 EPA ID: Not reported
Transporter 3 EPA ID: Not reported
Transporter 4 EPA ID: Not reported
Transporter 5 EPA ID: Not reported
Transporter 6 EPA ID: Not reported
Transporter 7 EPA ID: Not reported
Transporter 8 EPA ID: Not reported
Transporter 9 EPA ID: Not reported
Transporter 10 EPA ID: Not reported
Date Trans1 Transported Waste: Not reported
Date Trans2 Transported Waste: Not reported
Date Trans3 Transported Waste: Not reported
Date Trans4 Transported Waste: Not reported
Date Trans5 Transported Waste: Not reported
Date Trans6 Transported Waste: Not reported
Date Trans7 Transported Waste: Not reported
Date Trans8 Transported Waste: Not reported
Date Trans9 Transported Waste: Not reported
Date Trans10 Transported Waste: Not reported
Date TSDF Received Waste: Not reported
TSDF EPA Facility Name: Not reported
QTY Units: Not reported
Transporter SEQ ID: Not reported

CON EDISON (Continued) **S120669650**

Transporter-1 Date:	Not reported
Waste SEQ ID:	Not reported
Waste Type Code 2:	Not reported
Waste Type Code 3:	Not reported
Waste Type Code 4:	Not reported
Waste Type Code 5:	Not reported
Waste Type Code 6:	Not reported
Date Accepted:	Not reported
Manifest Discrepancy Type:	Not reported
Data Entry Number:	Not reported
Was Load Rejected:	NEW YORK, NY 10003
Reason Load Was Rejected:	Not reported

BQ1227 **ERNS 2016153920**
WSW **SMITH AND 9TH ST STATION** **N/A**
< 1/8 **BROOKLYN, NY**
0.047 mi.
250 ft. **Site 18 of 19 in cluster BQ**

Relative: **Higher**

Actual: **14 ft.**

Incident Commons:

NRC Report #:	1153920
Description of Incident:	CALLER IS REPORTING AT 0931 A WHITE MALE AT AN ELEVATED RAIL STATION WAS OBSERVED JUMPING FROM THE STATION TO THE GROUND BELOW RESULTING IN FATAL INJURIES.
Type of Incident:	RAILROAD NON-RELEASE
Incident Cause:	SUICIDE
Incident Date Time:	2016-07-20 09:31:00
Incident DTG:	OCCURRED
Incident Location:	Not reported
Loaction Address:	SMITH AND 9TH ST STATION
Location Street 1:	Not reported
Location Street 2:	Not reported
Location Nearest City:	BROOKLYN
Location State:	NY
Location County:	KINGS(BROOKLYN)
Location Zip:	Not reported
Distance From City:	Not reported
Distance Units:	Not reported
Direction From City:	Not reported
Lat Deg:	Not reported
Lat Min:	Not reported
Lat Sec:	Not reported
Lat Quad:	Not reported
Long Deg:	Not reported
Long Min:	Not reported
Long Sec:	Not reported
Long Quad:	Not reported
Location Section:	Not reported
Location Township:	Not reported
Location range:	Not reported
Potential Range:	N

Incidents:

NRC Report #:	1153920
Aircraft Type:	Not reported
Aircraft Model:	Not reported

(Continued) **2016153920**

Aircraft ID:	Not reported
Aircraft Fuel Capacity:	Not reported
Aircraft Fuel Capacity Units:	Not reported
Aircraft Fuel on Board:	Not reported
Aircraft Fuel on Board Units:	Not reported
Aircraft Spot Number:	Not reported
Aircraft Hanger:	Not reported
Aircraft Runway Number:	Not reported
Road Mile Marker:	Not reported
Building ID:	Not reported
Type of Fixed Object:	Not reported
Power Generating Facility:	U
Generating Capacity:	Not reported
Type of Fuel:	Not reported
NPDES:	Not reported
NPDES Compliance:	U
Pipeline Type:	Not reported
DOT Regulated:	U
Pipeline Above Ground:	ABOVE
Exposed Underwater:	N
Pipeline Covered:	U
Railroad Hotline:	Not reported
Grade Crossing:	N
Location Subdivision:	Not reported
Railroad Milepost:	Not reported
Type Vehicle Involved:	Not reported
Crossing Device Type:	Not reported
Device Operational:	Y
DOT Crossing Number:	Not reported
Brake Failure:	N
Description of Tank:	Not reported
Tank Above Ground:	ABOVE
Transportable Container:	U
Tank Regulated:	U
Tank Regulated By:	Not reported
Tank ID:	Not reported
Capacity of Tank:	Not reported
Capacity of Tank Units:	Not reported
Actual Amount:	Not reported
Actual Amount Units:	Not reported
Platform Rig Name:	Not reported
Platform Letter:	Not reported
Location Area ID:	Not reported
Location Block ID:	Not reported
OCSG Number:	Not reported
OCSP Number:	Not reported
State Lease Number:	Not reported
Pier Dock Number:	Not reported
Berth Slip Number:	Not reported
Continuous Release Type:	Not reported
Initial Continuous Release No:	Not reported
Continuous Release Permit:	Not reported
Allision:	N
Type of Structure:	Not reported
Structure Name:	Not reported
Structure Operational:	U
Airbag Deployed:	U

(Continued) **2016153920**

Date Tiem Normal Service:	Not reported
Service Disruption Time:	Not reported
Service Disruption Units:	Not reported
Transit Bus Flag:	Not reported
CR Begin Date:	Not reported
CR End Date:	Not reported
CR Change Date:	Not reported
FBI Contact:	Not reported
FBI Contact Date Time:	Not reported
Sub Part C Testing Req:	NO
Conductor Testing:	Not reported
Engineer Testing:	Not reported
Trainman Testing:	Not reported
Yard Foreman Testing:	Not reported
RCL Operator Testing:	Not reported
Brakeman Testing:	Not reported
Train Dispatcher Testing:	Not reported
Signalman Testing:	Not reported
Other Employee Testing:	Not reported
Unknown Testing:	Not reported
Passenger Handling:	Not reported
Passenger Route:	YES
Passenger Delay:	NO

Incident Details:

NRC Report #:	1153920
Fire Involved:	N
Fire Extinguished:	U
Any Evacuations:	N
Number Evacuated:	Not reported
Who Evacuated:	Not reported
Radius of Evacuation:	Not reported
Any Injuries:	N
Number Injured:	Not reported
Number Hospitalized:	Not reported
Any Fatalities:	Y
Number Fatalities:	1
Any Damages:	N
Damage Amount:	Not reported
Air Corridor Closed:	N
Air Corridor Desc:	Not reported
Air Closure Time:	Not reported
Waterway Closed:	N
Waterway Desc:	Not reported
Waterway Closure Time:	Not reported
Road Closed:	N
Road Desc:	Not reported
Road Closure Time:	Not reported
Closure Direction:	Not reported
Major Artery:	N
Track Closed:	N
Track Desc:	Not reported
Track Closure Time:	Not reported
Media Interest:	NONE
Medium Desc:	NON-RELEASE (N/A)
Additional Medium Info:	Not reported
Body of Water:	Not reported

(Continued) **2016153920**

Tributary of:	Not reported
Release Secured:	U
Estimated Duration of Release:	Not reported
Release rate:	Not reported
Desc Remedial Action:	PD RESPONDED AND CORONER PRONOUNCED THEM DECEASED.
State Agency on Scene:	FIRE PD
State Agency Report Number:	Not reported
Other Agency Notified:	Not reported
Weather Conditions:	Not reported
Air Temperature:	Not reported
Wind Speed:	Not reported
Wind Direction:	Not reported
Water Supply Contaminated:	U
Sheen Size:	Not reported
Sheen Color:	Not reported
Direction of Sheen Travel:	Not reported
Sheen Odor Description:	Not reported
Wave Condition:	Not reported
Current Speed:	Not reported
Current Direction:	Not reported
Water Temperature:	Not reported
Track Close Dir:	Not reported
Empl Fatality:	Not reported
Pass Fatality:	Not reported
Community Impact:	Not reported
Wind Speed Unit:	Not reported
Employee Injuries:	Not reported
Passenger Injuries:	Not reported
Occupant Fatality:	Not reported
Current Speed Unit:	Not reported
Road Closure Units:	Not reported
Track CLosure Units:	Not reported
Sheen Size Units:	Not reported
Additional Info:	Not reported
State Agency Notified:	PD, FIRE, EMS
Federal Agency Notified:	Not reported
nearest River Mile Marker:	Not reported
Sheen Size Length:	Not reported
Sheen Size Length Units:	Not reported
Sheen Size Width:	Not reported
Sheen Size Width Units:	Not reported
Offshore:	N
Duration Unit:	Not reported
Release Rate Unit:	Not reported
Release Rate Rate:	Not reported
Passengers Transferred:	NO

Calls:

NRC Report #:	1153920
Site ID:	20161153920
Date Time Received:	2016-07-20 13:18:29
Date Time Complete:	2016-07-20 13:27:13
Call Type:	INC
Responsible Company:	Not reported
Responsible Org Type:	UNKNOWN
Responsible City:	Not reported
Responsible State:	XX

(Continued) **2016153920**

Responsible Zip: Not reported
On Behalf: Not reported
Source: TELEPHONE

Trains Detail:
Site ID: 20161153920
Train Name Number: N/A
Railroad Name: NYC TRANSIT (SUBWAY)
Train Type: OTHER
Track Speed: Not reported
Train Speed: Not reported
Train Direction: Not reported
Number Locomotives: Not reported
Number Cars: Not reported
Number Derailed: Not reported
Non Compliance With Hazmat: U

CD1228 **CONST SITE** **NY Spills** **S118461168**
WNW **316 CARROLL ST** **N/A**
< 1/8 **BROOKLYN, NY**
0.048 mi.
252 ft. **Site 12 of 17 in cluster CD**

Relative: **Higher**
Actual: **37 ft.**

SPILLS:
Spill Number/Closed Date: 1510105 / 2016-01-12
Facility ID: 1510105
Facility Type: ER
DER Facility ID: 475024
Site ID: 520759
DEC Region: 2
Spill Cause: Unknown
Spill Class: C3
SWIS: 2401
Spill Date: 2015-12-30
Investigator: SXMAHAT
Referred To: Not reported
Reported to Dept: 2016-01-11
CID: Not reported
Water Affected: Not reported
Spill Source: Private Dwelling
Spill Notifier: Citizen
Cleanup Ceased: Not reported
Cleanup Meets Std: False
Last Inspection: Not reported
Recommended Penalty: False
UST Trust: Not reported
Remediation Phase: 0
Date Entered In Computer: 2016-01-11
Spill Record Last Update: 2016-01-12
Spiller Name: Not reported
Spiller Company: Owner
Spiller Address: 316 Carroll St
Spiller Company: 999
Contact Name: CHRIS MADDELONE
DEC Memo: "DEC will have responder investigate site. As per address, there are no spills, tanks, nor gas stations at, near or adjacent to location.

CONST SITE (Continued) **S118461168**

1/11/2016: Mahat Owner's Information ***** Source DOB Website Name:RAFAEL MANOR Relationship to Owner: Business Name:316 CARROLL STREET VILLA LLC Business Phone:718-355-8877 Business Address:124-06 METROPOLITAN AVENUE KEW GARDENS NY 11415 Fax:718-441-1926 E-Mail:MREMOD2014@GMAIL.COM 1/12/16: Mahat Site Visit: DEC Mahat responded to the site and perform an investigation on the chemical smell complaint. No chemical, oil, gasoline or other nuisance odor was observed. Site used to be a Motorcycle repair shop and it is under redevelopment for a 4 stories residential building. DEC Mahat interviewed Mr. Dayshaun Williams (Guard - 929.341.7141) on the site. Based on the site visit, the Department does not warrant any further investigation. Pictures from the site visit will be uploaded on D2 for reference. Spill case is closed on NYSDEC Spill Database. "

Remarks: "New Construction, used to be a gas station. Smells like chemicals."

All Materials:

Site ID:	520759
Operable Unit ID:	1269796
Operable Unit:	01
Material ID:	2273879
Material Code:	0064A
Material Name:	unknown material
Case No.:	Not reported
Material FA:	Other
Quantity:	Not reported
Units:	G
Recovered:	Not reported
Oxygenate:	Not reported

CO1229 **CON EDISON** **NY MANIFEST** **S117741213**
SE **590 CARROLL ST** **N/A**
< 1/8 **BROOKLYN, NY 11215**
0.048 mi.
252 ft. **Site 9 of 11 in cluster CO**

Relative: Higher

Actual: 36 ft.

NY MANIFEST:

Country:	USA
EPA ID:	NYP004744306
Facility Status:	Not reported
Location Address 1:	590 CARROLL ST
Code:	BP
Location Address 2:	Not reported
Total Tanks:	Not reported
Location City:	BROOKLYN
Location State:	NY
Location Zip:	11215
Location Zip 4:	Not reported

NY MANIFEST:

EPAID:	NYP004744306
Mailing Name:	CON EDISON
Mailing Contact:	TOM TEELING
Mailing Address 1:	4 IRVING PLACE - 15TH FLOOR
Mailing Address 2:	Not reported
Mailing City:	NEW YORK
Mailing State:	NY
Mailing Zip:	10003
Mailing Zip 4:	Not reported

CON EDISON (Continued) **S117741213**

Mailing Country:	USA
Mailing Phone:	Not reported

NY MANIFEST:

Document ID:	Not reported
Manifest Status:	Not reported
seq:	Not reported
Year:	2015
Trans1 State ID:	NJ0000027193
Trans2 State ID:	Not reported
Generator Ship Date:	03/05/2015
Trans1 Recv Date:	03/05/2015
Trans2 Recv Date:	Not reported
TSD Site Recv Date:	03/06/2015
Part A Recv Date:	Not reported
Part B Recv Date:	Not reported
Generator EPA ID:	NYP004744306
Trans1 EPA ID:	Not reported
Trans2 EPA ID:	Not reported
TSDF ID 1:	NJD002200046
TSDF ID 2:	Not reported
Manifest Tracking Number:	014091025JJK
Import Indicator:	N
Export Indicator:	N
Discr Quantity Indicator:	N
Discr Type Indicator:	N
Discr Residue Indicator:	N
Discr Partial Reject Indicator:	N
Discr Full Reject Indicator:	N
Manifest Ref Number:	Not reported
Alt Facility RCRA ID:	Not reported
Alt Facility Sign Date:	Not reported
MGMT Method Type Code:	H110
Waste Code:	Not reported
Waste Code:	Not reported
Waste Code:	Not reported
Waste Code:	Not reported
Waste Code:	Not reported
Waste Code:	Not reported
Quantity:	4000
Units:	P - Pounds
Number of Containers:	1
Container Type:	TT - Cargo tank, tank trucks
Handling Method:	T Chemical, physical, or biological treatment.
Specific Gravity:	1
Waste Code:	D008
Waste Code 1_2:	Not reported
Waste Code 1_3:	Not reported
Waste Code 1_4:	Not reported
Waste Code 1_5:	Not reported
Waste Code 1_6:	Not reported

Click this hyperlink while viewing on your computer to access
-1 additional NY MANIFEST: record(s) in the EDR Site Report.

CO1230 **CON EDISON** **RCRA NonGen / NLR** **1018279598**
SE **590 CARROLL ST** **FINDS** **NYP004744306**
< 1/8 **BROOKLYN, NY 11215** **ECHO**
0.048 mi.
252 ft. **Site 10 of 11 in cluster CO**

Relative:
Higher

Actual:
36 ft.

RCRA NonGen / NLR:

Date form received by agency:	02/05/2016
Facility name:	CON EDISON
Site name:	CON EDISON - MANHOLE 22638
Facility address:	590 CARROLL ST BROOKLYN, NY 11215
EPA ID:	NYP004744306
Mailing address:	IRVING PLACE, 15TH FL NE NEW YORK, NY 10003
Contact:	THERESA BURKARD
Contact address:	IRVING PLACE, 15TH FL NE NEW YORK, NY 10003
Contact country:	US
Contact telephone:	212-460-2262
Contact email:	BURKARDT@CONED.COM
EPA Region:	02
Classification:	Non-Generator
Description:	Handler: Non-Generators do not presently generate hazardous waste

Owner/Operator Summary:

Owner/operator name:	CONSOLIDATED EDISON COMPANY OF NY, INC.
Owner/operator address:	IRVING PLACE NEW YORK, NY 10003
Owner/operator country:	US
Owner/operator telephone:	Not reported
Owner/operator email:	Not reported
Owner/operator fax:	Not reported
Owner/operator extension:	Not reported
Legal status:	Private
Owner/Operator Type:	Owner
Owner/Op start date:	03/05/2015
Owner/Op end date:	Not reported

Owner/operator name:	CONSOLIDATED EDISON COMPANY OF NY, INC.
Owner/operator address:	IRVING PLACE NEW YORK, NY 10003
Owner/operator country:	US
Owner/operator telephone:	Not reported
Owner/operator email:	Not reported
Owner/operator fax:	Not reported
Owner/operator extension:	Not reported
Legal status:	Private
Owner/Operator Type:	Operator
Owner/Op start date:	03/05/2015
Owner/Op end date:	Not reported

Handler Activities Summary:

U.S. importer of hazardous waste:	No
Mixed waste (haz. and radioactive):	No
Recycler of hazardous waste:	No
Transporter of hazardous waste:	No
Treater, storer or disposer of HW:	No

CON EDISON (Continued) **1018279598**

Underground injection activity: No
On-site burner exemption: No
Furnace exemption: No
Used oil fuel burner: No
Used oil processor: No
User oil refiner: No
Used oil fuel marketer to burner: No
Used oil Specification marketer: No
Used oil transfer facility: No
Used oil transporter: No

. Waste code: D008
. Waste name: LEAD

Historical Generators:
Date form received by agency: 03/05/2015
Site name: CON EDISON
Classification: Not a generator, verified

Date form received by agency: 03/05/2015
Site name: CON EDISON
Classification: Large Quantity Generator

Biennial Reports:

Last Biennial Reporting Year: 2017

Annual Waste Handled:
Waste code: D008
Waste name: LEAD
Amount (Lbs): 4000

Violation Status: No violations found

FINDS:

Registry ID: 110067693213

Environmental Interest/Information System
RCRAInfo is a national information system that supports the Resource Conservation and Recovery Act (RCRA) program through the tracking of events and activities related to facilities that generate, transport, and treat, store, or dispose of hazardous waste. RCRAInfo allows RCRA program staff to track the notification, permit, compliance, and corrective action activities required under RCRA.

HAZARDOUS WASTE BIENNIAL REPORTER

Click this hyperlink while viewing on your computer to access additional FINDS: detail in the EDR Site Report.

ECHO:
Envid: 1018279598
Registry ID: 110067693213
DFR URL: http://echo.epa.gov/detailed-facility-report?fid=110067693213

CO1231 **CON EDISON** **NJ MANIFEST** **S120668406**
SE **590 CARROLL ST** **N/A**
< 1/8 **BROOKLYN, NY 11215**
0.048 mi.
252 ft. **Site 11 of 11 in cluster CO**

Relative:
Higher

Actual:
36 ft.

NJ MANIFEST:

EPA Id:	NYP004744306
Mail Address:	IRVING PL, 15TH FL NE
Mail City/State/Zip:	NEW YORK, NY 10003
Facility Phone:	Not reported
Emergency Phone:	Not reported
Contact:	THOMAS TEELING
Comments:	Not reported
SIC Code:	Not reported
County:	NY047
Municipal:	Not reported
Previous EPA Id:	Not reported
Gen Flag:	Not reported
Trans Flag:	Not reported
TSDF Flag:	Not reported
Name Change:	Not reported
Date Change:	Not reported

Manifest:

Manifest Number:	014091025JJK
EPA ID:	NYP004744306
Date Shipped:	3/5/2015
TSDF EPA ID:	NJD002200046
Transporter EPA ID:	NJ0000027193
Transporter 2 EPA ID:	Not reported
Transporter 3 EPA ID:	Not reported
Transporter 4 EPA ID:	Not reported
Transporter 5 EPA ID:	Not reported
Transporter 6 EPA ID:	Not reported
Transporter 7 EPA ID:	Not reported
Transporter 8 EPA ID:	Not reported
Transporter 9 EPA ID:	Not reported
Transporter 10 EPA ID:	Not reported
Date Trans1 Transported Waste:	Not reported
Date Trans2 Transported Waste:	Not reported
Date Trans3 Transported Waste:	Not reported
Date Trans4 Transported Waste:	Not reported
Date Trans5 Transported Waste:	Not reported
Date Trans6 Transported Waste:	Not reported
Date Trans7 Transported Waste:	Not reported
Date Trans8 Transported Waste:	Not reported
Date Trans9 Transported Waste:	Not reported
Date Trans10 Transported Waste:	Not reported
Date TSDF Received Waste:	Not reported
TSDF EPA Facility Name:	Not reported
QTY Units:	Not reported
Transporter SEQ ID:	Not reported
Transporter-1 Date:	Not reported
Waste SEQ ID:	Not reported
Waste Type Code 2:	Not reported
Waste Type Code 3:	Not reported
Waste Type Code 4:	Not reported
Waste Type Code 5:	Not reported
Waste Type Code 6:	Not reported

CON EDISON (Continued) **S120668406**

Date Accepted:	Not reported
Manifest Discrepancy Type:	Not reported
Data Entry Number:	Not reported
Was Load Rejected:	NEW YORK, NY 10003
Reason Load Was Rejected:	Not reported

BQ1232 **SMITH ST & 9TH ST/BKLYN** **NY Spills** **S102142172**
WSW **SMITH ST / 9TH ST** **N/A**
< 1/8 **NEW YORK CITY, NY**
0.048 mi.
254 ft. **Site 19 of 19 in cluster BQ**

Relative:
Higher

Actual:
14 ft.

SPILLS:

Spill Number/Closed Date:	8911269 / 2001-11-06
Facility ID:	8911269
Facility Type:	ER
DER Facility ID:	258471
Site ID:	320840
DEC Region:	2
Spill Cause:	Unknown
Spill Class:	C4
SWIS:	2401
Spill Date:	1990-02-27
Investigator:	TOMASELLO
Referred To:	Not reported
Reported to Dept:	1990-02-27
CID:	Not reported
Water Affected:	GOWANUS CANAL
Spill Source:	Unknown
Spill Notifier:	Federal Government
Cleanup Ceased:	2001-11-06
Cleanup Meets Std:	True
Last Inspection:	Not reported
Recommended Penalty:	False
UST Trust:	False
Remediation Phase:	0
Date Entered In Computer:	1990-05-16
Spill Record Last Update:	2001-11-06
Spiller Name:	Not reported
Spiller Company:	Not reported
Spiller Address:	Not reported
Spiller Company:	001
Contact Name:	Not reported
DEC Memo:	""
Remarks:	"OIL COMING OUT FROM SEWER, DEC TO INVESTIGATE."

All Materials:

Site ID:	320840
Operable Unit ID:	938264
Operable Unit:	01
Material ID:	440799
Material Code:	0001A
Material Name:	#2 fuel oil
Case No.:	Not reported
Material FA:	Petroleum
Quantity:	-1.00

SMITH ST & 9TH ST/BKLYN (Continued) **S102142172**

Units:	L
Recovered:	.00
Oxygenate:	Not reported

BW1233 **368 PRESIDENT STREET** **NY Spills** **S102147909**
WNW **368 PRESIDENT STREET** **N/A**
< 1/8 **BROOKLYN, NY**
0.048 mi.
255 ft. **Site 9 of 9 in cluster BW**

Relative:
Higher

Actual:
30 ft.

SPILLS:

Spill Number/Closed Date:	9314487 / 1994-11-23
Facility ID:	9314487
Facility Type:	ER
DER Facility ID:	92973
Site ID:	105381
DEC Region:	2
Spill Cause:	Equipment Failure
Spill Class:	C4
SWIS:	2401
Spill Date:	1994-03-11
Investigator:	O'DOWD
Referred To:	Not reported
Reported to Dept:	1994-03-11
CID:	Not reported
Water Affected:	Not reported
Spill Source:	Private Dwelling
Spill Notifier:	Other
Cleanup Ceased:	1994-11-23
Cleanup Meets Std:	True
Last Inspection:	Not reported
Recommended Penalty:	False
UST Trust:	False
Remediation Phase:	0
Date Entered In Computer:	1994-03-11
Spill Record Last Update:	1994-11-23
Spiller Name:	Not reported
Spiller Company:	SAME
Spiller Address:	Not reported
Spiller Company:	999
Contact Name:	Not reported
DEC Memo:	""
Remarks:	"BASEMENT AREA CONTAINED & PICKED UP PUMP ON BURNER VACCUUM USED - CLEANED UP - OIL COMPANY REPLACED."

All Materials:

Site ID:	105381
Operable Unit ID:	996422
Operable Unit:	01
Material ID:	564405
Material Code:	0001A
Material Name:	#2 fuel oil
Case No.:	Not reported
Material FA:	Petroleum
Quantity:	-7.00
Units:	G
Recovered:	.00

368 PRESIDENT STREET (Continued) **S102147909**

Oxygenate: Not reported

CZ1234
WSW
< 1/8
0.048 mi.
255 ft.

SMITH STREET AND 9TH STREET **ERNS** **2008861865**
BROOKLYN, NY **N/A**

Site 1 of 3 in cluster CZ

Relative: Higher

Actual: 14 ft.

Incident Commons:

NRC Report #:	861865
Description of Incident:	CALLER STATED THERE IS AN AIR RELEASE OF MATERIALS FROM A CEMENT MIXING COMPANY DUE TO UNKNOWN CAUSES.
Type of Incident:	FIXED
Incident Cause:	UNKNOWN
Incident Date Time:	2008-02-08 12:00:00
Incident DTG:	DISCOVERED
Incident Location:	CEMENT MIXING COMPANY
Loaction Address:	SMITH STREET AND 9TH STREET
Location Street 1:	Not reported
Location Street 2:	Not reported
Location Nearest City:	BROOKLYN
Location State:	NY
Location County:	KINGS(BROOKLYN)
Location Zip:	Not reported
Distance From City:	Not reported
Distance Units:	Not reported
Direction From City:	Not reported
Lat Deg:	Not reported
Lat Min:	Not reported
Lat Sec:	Not reported
Lat Quad:	Not reported
Long Deg:	Not reported
Long Min:	Not reported
Long Sec:	Not reported
Long Quad:	Not reported
Location Section:	Not reported
Location Township:	Not reported
Location range:	Not reported
Potential Range:	N

Incidents:

NRC Report #:	861865
Aircraft Type:	Not reported
Aircraft Model:	Not reported
Aircraft ID:	Not reported
Aircraft Fuel Capacity:	Not reported
Aircraft Fuel Capacity Units:	Not reported
Aircraft Fuel on Board:	Not reported
Aircraft Fuel on Board Units:	Not reported
Aircraft Spot Number:	Not reported
Aircraft Hanger:	Not reported
Aircraft Runway Number:	Not reported
Road Mile Marker:	Not reported
Building ID:	Not reported
Type of Fixed Object:	MANUFACTURING FACILITY
Power Generating Facility:	N
Generating Capacity:	Not reported

(Continued) **2008861865**

Type of Fuel:	Not reported
NPDES:	Not reported
NPDES Compliance:	U
Pipeline Type:	Not reported
DOT Regulated:	U
Pipeline Above Ground:	ABOVE
Exposed Underwater:	N
Pipeline Covered:	U
Railroad Hotline:	Not reported
Grade Crossing:	U
Location Subdivision:	Not reported
Railroad Milepost:	Not reported
Type Vehicle Involved:	Not reported
Crossing Device Type:	Not reported
Device Operational:	Y
DOT Crossing Number:	Not reported
Brake Failure:	U
Description of Tank:	Not reported
Tank Above Ground:	ABOVE
Transportable Container:	U
Tank Regulated:	U
Tank Regulated By:	Not reported
Tank ID:	Not reported
Capacity of Tank:	Not reported
Capacity of Tank Units:	Not reported
Actual Amount:	Not reported
Actual Amount Units:	Not reported
Platform Rig Name:	Not reported
Platform Letter:	Not reported
Location Area ID:	Not reported
Location Block ID:	Not reported
OCSG Number:	Not reported
OCSP Number:	Not reported
State Lease Number:	Not reported
Pier Dock Number:	Not reported
Berth Slip Number:	Not reported
Continuous Release Type:	Not reported
Initial Continuous Release No:	Not reported
Continuous Release Permit:	Not reported
Allision:	U
Type of Structure:	Not reported
Structure Name:	Not reported
Structure Operational:	U
Airbag Deployed:	U
Date Tiem Normal Service:	Not reported
Service Disruption Time:	Not reported
Service Disruption Units:	Not reported
Transit Bus Flag:	Not reported
CR Begin Date:	Not reported
CR End Date:	Not reported
CR Change Date:	Not reported
FBI Contact:	Not reported
FBI Contact Date Time:	Not reported
Sub Part C Testing Req:	XXX
Conductor Testing:	Not reported
Engineer Testing:	Not reported
Trainman Testing:	Not reported

(Continued) **2008861865**

Yard Foreman Testing:	Not reported
RCL Operator Testing:	Not reported
Brakeman Testing:	Not reported
Train Dispatcher Testing:	Not reported
Signalman Testing:	Not reported
Other Employee Testing:	Not reported
Unknown Testing:	Not reported
Passenger Handling:	Not reported
Passenger Route:	XXX
Passenger Delay:	XXX

Incident Details:

NRC Report #:	861865
Fire Involved:	N
Fire Extinguished:	U
Any Evacuations:	N
Number Evacuated:	Not reported
Who Evacuated:	Not reported
Radius of Evacuation:	Not reported
Any Injuries:	N
Number Injured:	Not reported
Number Hospitalized:	Not reported
Any Fatalities:	N
Number Fatalities:	Not reported
Any Damages:	N
Damage Amount:	Not reported
Air Corridor Closed:	N
Air Corridor Desc:	Not reported
Air Closure Time:	Not reported
Waterway Closed:	N
Waterway Desc:	Not reported
Waterway Closure Time:	Not reported
Road Closed:	N
Road Desc:	Not reported
Road Closure Time:	Not reported
Closure Direction:	Not reported
Major Artery:	N
Track Closed:	N
Track Desc:	Not reported
Track Closure Time:	Not reported
Media Interest:	NONE
Medium Desc:	OTHER
Additional Medium Info:	INTO THE ATMOSPHERE AND LAND
Body of Water:	Not reported
Tributary of:	Not reported
Release Secured:	N
Estimated Duration of Release:	Not reported
Release rate:	Not reported
Desc Remedial Action:	NO ACTIONS TAKEN AS THIS TOOK PLACE YESTERDAY AS WELL.
State Agency on Scene:	NONE
State Agency Report Number:	1826592
Other Agency Notified:	Not reported
Weather Conditions:	CLEAR
Air Temperature:	40
Wind Speed:	0
Wind Direction:	Not reported
Water Supply Contaminated:	U

(Continued) **2008861865**

Sheen Size:	Not reported
Sheen Color:	Not reported
Direction of Sheen Travel:	Not reported
Sheen Odor Description:	Not reported
Wave Condition:	Not reported
Current Speed:	Not reported
Current Direction:	Not reported
Water Temperature:	Not reported
Track Close Dir:	Not reported
Empl Fatality:	Not reported
Pass Fatality:	Not reported
Community Impact:	Not reported
Wind Speed Unit:	MPH
Employee Injuries:	Not reported
Passenger Injuries:	Not reported
Occupant Fatality:	Not reported
Current Speed Unit:	Not reported
Road Closure Units:	Not reported
Track CLosure Units:	Not reported
Sheen Size Units:	Not reported
Additional Info:	CALLER STATED THIS IS CAUSING A WHITE MATERIAL TO COVER HOMES AND PROPERTY.
State Agency Notified:	CITY OF NEW YORK 311 NON EMERGENCY
Federal Agency Notified:	NONE
nearest River Mile Marker:	Not reported
Sheen Size Length:	Not reported
Sheen Size Length Units:	Not reported
Sheen Size Width:	Not reported
Sheen Size Width Units:	Not reported
Offshore:	N
Duration Unit:	Not reported
Release Rate Unit:	Not reported
Release Rate Rate:	Not reported
Passengers Transferred:	NO

Calls:

NRC Report #:	861865
Site ID:	2008861865
Date Time Received:	2008-02-08 13:03:58
Date Time Complete:	2008-02-08 13:16:31
Call Type:	INC
Responsible Company:	Not reported
Responsible Org Type:	UNKNOWN
Responsible City:	Not reported
Responsible State:	XX
Responsible Zip:	Not reported
On Behalf:	N
Source:	TELEPHONE

Material Involved:

NRC Report #:	861865
Chris Code:	UNK
Case Number:	000000-00-0
UN Number:	Not reported
Amount of Material:	0
Unit of Measure:	UNKNOWN AMOUNT

(Continued) **2008861865**

Name of Material:	UNKNOWN MATERIAL(FROM A CEMENT MIXING COMPANY)
If Reached Water:	NO
Amount in Water:	Not reported
Unit of Measure Reach Water:	Not reported

C1235 **CONSOLIDATED EDISON** **NY MANIFEST** **1009242032**
NNE **WYCKOFF ST BTW 3RD ST & NEVINS** **N/A**
< 1/8 **BROOKLYN, NY 10003**
0.048 mi.
255 ft. **Site 10 of 10 in cluster C**

Relative:
Higher

Actual:
20 ft.

NY MANIFEST:

Country:	USA
EPA ID:	NYP004106175
Facility Status:	Not reported
Location Address 1:	WYCKOFF ST BTW 3RD ST & NEVINS
Code:	BP
Location Address 2:	Not reported
Total Tanks:	Not reported
Location City:	BROOKLYN
Location State:	NY
Location Zip:	10003
Location Zip 4:	Not reported

NY MANIFEST:

EPAID:	NYP004106175
Mailing Name:	CONSOLIDATED EDISON
Mailing Contact:	FRANKLIN MURRAY
Mailing Address 1:	4 IRVING PLACE RM 828
Mailing Address 2:	Not reported
Mailing City:	NEW YORK
Mailing State:	NY
Mailing Zip:	10003
Mailing Zip 4:	Not reported
Mailing Country:	USA
Mailing Phone:	2124602808

NY MANIFEST:

Document ID:	NYE1323378
Manifest Status:	Not reported
seq:	01
Year:	2003
Trans1 State ID:	46690JM
Trans2 State ID:	Not reported
Generator Ship Date:	01/11/2003
Trans1 Recv Date:	01/11/2003
Trans2 Recv Date:	Not reported
TSD Site Recv Date:	01/14/2003
Part A Recv Date:	Not reported
Part B Recv Date:	Not reported
Generator EPA ID:	NYP004106175
Trans1 EPA ID:	NYD006982359
Trans2 EPA ID:	Not reported
TSDF ID 1:	NYD077444263
TSDF ID 2:	Not reported
Manifest Tracking Number:	Not reported
Import Indicator:	Not reported

CONSOLIDATED EDISON (Continued) **1009242032**

Export Indicator:	Not reported
Discr Quantity Indicator:	Not reported
Discr Type Indicator:	Not reported
Discr Residue Indicator:	Not reported
Discr Partial Reject Indicator:	Not reported
Discr Full Reject Indicator:	Not reported
Manifest Ref Number:	Not reported
Alt Facility RCRA ID:	Not reported
Alt Facility Sign Date:	Not reported
MGMT Method Type Code:	Not reported
Waste Code:	B007 - OTHER MISCELLANEOUS PCB WASTES
Waste Code:	Not reported
Waste Code:	Not reported
Waste Code:	Not reported
Waste Code:	Not reported
Waste Code:	Not reported
Quantity:	00102
Units:	K - Kilograms (2.2 pounds)
Number of Containers:	001
Container Type:	DM - Metal drums, barrels
Handling Method:	L Landfill.
Specific Gravity:	01.00

Click this hyperlink while viewing on your computer to access
-1 additional NY MANIFEST: record(s) in the EDR Site Report.

CR1236 **ERNS** **2009898050**
NE **3RD AVE AND WYCKOFF ST** **N/A**
< 1/8 **BROOKLYN, NY**
0.049 mi.
258 ft. **Site 4 of 19 in cluster CR**

Relative: **Higher**

Actual: **24 ft.**

Incident Commons:

NRC Report #:	898050
Description of Incident:	THE CALLER IS REPORTING A DISCHARGE OF OIL INTO A SEWER FROM A CONTRACTOR VEHICLE DUE TO UNKNOWN CAUSES.
Type of Incident:	MOBILE
Incident Cause:	UNKNOWN
Incident Date Time:	2009-02-20 14:00:00
Incident DTG:	OCCURRED
Incident Location:	Not reported
Loaction Address:	3RD AVE AND WYCKOFF ST
Location Street 1:	Not reported
Location Street 2:	Not reported
Location Nearest City:	BROOKLYN
Location State:	NY
Location County:	KINGS(BROOKLYN)
Location Zip:	Not reported
Distance From City:	Not reported
Distance Units:	Not reported
Direction From City:	Not reported
Lat Deg:	Not reported
Lat Min:	Not reported
Lat Sec:	Not reported
Lat Quad:	Not reported
Long Deg:	Not reported
Long Min:	Not reported

(Continued) **2009898050**

Long Sec:	Not reported
Long Quad:	Not reported
Location Section:	Not reported
Location Township:	Not reported
Location range:	Not reported
Potential Range:	N

Incidents:

NRC Report #:	898050
Aircraft Type:	Not reported
Aircraft Model:	Not reported
Aircraft ID:	Not reported
Aircraft Fuel Capacity:	Not reported
Aircraft Fuel Capacity Units:	Not reported
Aircraft Fuel on Board:	Not reported
Aircraft Fuel on Board Units:	Not reported
Aircraft Spot Number:	Not reported
Aircraft Hanger:	Not reported
Aircraft Runway Number:	Not reported
Road Mile Marker:	Not reported
Building ID:	Not reported
Type of Fixed Object:	Not reported
Power Generating Facility:	U
Generating Capacity:	Not reported
Type of Fuel:	Not reported
NPDES:	Not reported
NPDES Compliance:	U
Pipeline Type:	Not reported
DOT Regulated:	U
Pipeline Above Ground:	ABOVE
Exposed Underwater:	N
Pipeline Covered:	U
Railroad Hotline:	Not reported
Grade Crossing:	U
Location Subdivision:	Not reported
Railroad Milepost:	Not reported
Type Vehicle Involved:	Not reported
Crossing Device Type:	Not reported
Device Operational:	U
DOT Crossing Number:	Not reported
Brake Failure:	U
Description of Tank:	Not reported
Tank Above Ground:	ABOVE
Transportable Container:	U
Tank Regulated:	U
Tank Regulated By:	Not reported
Tank ID:	Not reported
Capacity of Tank:	Not reported
Capacity of Tank Units:	Not reported
Actual Amount:	Not reported
Actual Amount Units:	Not reported
Platform Rig Name:	Not reported
Platform Letter:	Not reported
Location Area ID:	Not reported
Location Block ID:	Not reported
OCSG Number:	Not reported
OCSP Number:	Not reported
State Lease Number:	Not reported

(Continued) **2009898050**

Pier Dock Number:	Not reported
Berth Slip Number:	Not reported
Continuous Release Type:	Not reported
Initial Continuous Release No:	Not reported
Continuous Release Permit:	Not reported
Allision:	U
Type of Structure:	Not reported
Structure Name:	Not reported
Structure Operational:	U
Airbag Deployed:	U
Date Tiem Normal Service:	Not reported
Service Disruption Time:	Not reported
Service Disruption Units:	Not reported
Transit Bus Flag:	Not reported
CR Begin Date:	Not reported
CR End Date:	Not reported
CR Change Date:	Not reported
FBI Contact:	Not reported
FBI Contact Date Time:	Not reported
Sub Part C Testing Req:	XXX
Conductor Testing:	Not reported
Engineer Testing:	Not reported
Trainman Testing:	Not reported
Yard Foreman Testing:	Not reported
RCL Operator Testing:	Not reported
Brakeman Testing:	Not reported
Train Dispatcher Testing:	Not reported
Signalman Testing:	Not reported
Other Employee Testing:	Not reported
Unknown Testing:	Not reported
Passenger Handling:	Not reported
Passenger Route:	XXX
Passenger Delay:	XXX

Incident Details:

NRC Report #:	898050
Fire Involved:	N
Fire Extinguished:	U
Any Evacuations:	N
Number Evacuated:	Not reported
Who Evacuated:	Not reported
Radius of Evacuation:	Not reported
Any Injuries:	N
Number Injured:	Not reported
Number Hospitalized:	Not reported
Any Fatalities:	N
Number Fatalities:	Not reported
Any Damages:	N
Damage Amount:	Not reported
Air Corridor Closed:	N
Air Corridor Desc:	Not reported
Air Closure Time:	Not reported
Waterway Closed:	N
Waterway Desc:	Not reported
Waterway Closure Time:	Not reported
Road Closed:	N
Road Desc:	Not reported

(Continued) **2009898050**

Road Closure Time:	Not reported
Closure Direction:	Not reported
Major Artery:	N
Track Closed:	N
Track Desc:	Not reported
Track Closure Time:	Not reported
Media Interest:	NONE
Medium Desc:	WATER
Additional Medium Info:	SEWER
Body of Water:	SEWER
Tributary of:	Not reported
Release Secured:	U
Estimated Duration of Release:	Not reported
Release rate:	Not reported
Desc Remedial Action:	UNKNOWN
State Agency on Scene:	NONE
State Agency Report Number:	NONE
Other Agency Notified:	Not reported
Weather Conditions:	UNKNOWN
Air Temperature:	Not reported
Wind Speed:	Not reported
Wind Direction:	Not reported
Water Supply Contaminated:	U
Sheen Size:	Not reported
Sheen Color:	Not reported
Direction of Sheen Travel:	Not reported
Sheen Odor Description:	Not reported
Wave Condition:	Not reported
Current Speed:	Not reported
Current Direction:	Not reported
Water Temperature:	Not reported
Track Close Dir:	Not reported
Empl Fatality:	Not reported
Pass Fatality:	Not reported
Community Impact:	Not reported
Wind Speed Unit:	Not reported
Employee Injuries:	Not reported
Passenger Injuries:	Not reported
Occupant Fatality:	Not reported
Current Speed Unit:	Not reported
Road Closure Units:	Not reported
Track CLosure Units:	Not reported
Sheen Size Units:	Not reported
Additional Info:	THE CALLER HAD NO OTHER INFORMATION TO PASS.
State Agency Notified:	NONE
Federal Agency Notified:	NONE
nearest River Mile Marker:	Not reported
Sheen Size Length:	Not reported
Sheen Size Length Units:	Not reported
Sheen Size Width:	Not reported
Sheen Size Width Units:	Not reported
Offshore:	N
Duration Unit:	Not reported
Release Rate Unit:	Not reported
Release Rate Rate:	Not reported
Passengers Transferred:	NO

(Continued) **2009898050**

Mobile Detail:

NRC Report #:	898050
Vehicle Number:	NONE
Trailer Number:	Not reported
Vehicle Own Fuel Capacity:	Not reported
Cargo Capacity:	Not reported
Amount of Cargo on Board:	Not reported
Hazmat Carrier:	U
Carrier Licensed:	U
Noncompliance With Hazmat:	U
Mobile Type:	UNKNOWN
Cargo Capacity Units:	Not reported
Amount of Cargo on Board Units:	Not reported
Vehicle Year:	Not reported
Vehicle Make:	Not reported
Vehicle Model:	Not reported

Calls:

NRC Report #:	898050
Site ID:	2009898050
Date Time Received:	2009-02-20 14:24:27
Date Time Complete:	2009-02-20 14:27:45
Call Type:	INC
Responsible Company:	Not reported
Responsible Org Type:	UNKNOWN
Responsible City:	Not reported
Responsible State:	XX
Responsible Zip:	Not reported
On Behalf:	N
Source:	TELEPHONE

Material Involved:

NRC Report #:	898050
Chris Code:	OUN
Case Number:	000000-00-0
UN Number:	Not reported
Amount of Material:	50
Unit of Measure:	GALLON(S)
Name of Material:	UNKNOWN OIL
If Reached Water:	YES
Amount in Water:	50
Unit of Measure Reach Water:	GALLON(S)

CR1237 **CON EDISON** **RCRA NonGen / NLR** **1018278027**
NE **825 WYCKOFF ST** **FINDS** **NYP004727764**
< 1/8 **BROOKLYN, NY 11237** **ECHO**
0.049 mi.
258 ft. **Site 5 of 19 in cluster CR**

Relative:
Higher

Actual:
24 ft.

RCRA NonGen / NLR:

Date form received by agency:	02/07/2015
Facility name:	CON EDISON
Facility address:	825 WYCKOFF ST BROOKLYN, NY 11237
EPA ID:	NYP004727764

CON EDISON (Continued) **1018278027**

Mailing address: IRVING PL, 15TH FL NE
NEW YORK, NY 10003
Contact: THOMAS TEELING
Contact address: Not reported
Not reported
Contact country: Not reported
Contact telephone: 212-460-3770
Contact email: Not reported
EPA Region: 02
Classification: Non-Generator
Description: Handler: Non-Generators do not presently generate hazardous waste

Handler Activities Summary:
U.S. importer of hazardous waste: No
Mixed waste (haz. and radioactive): No
Recycler of hazardous waste: No
Transporter of hazardous waste: No
Treater, storer or disposer of HW: No
Underground injection activity: No
On-site burner exemption: No
Furnace exemption: No
Used oil fuel burner: No
Used oil processor: No
User oil refiner: No
Used oil fuel marketer to burner: No
Used oil Specification marketer: No
Used oil transfer facility: No
Used oil transporter: No

Historical Generators:
Date form received by agency: 02/07/2015
Site name: CON EDISON
Classification: Small Quantity Generator

Violation Status: No violations found

FINDS:

Registry ID: 110067698361

Environmental Interest/Information System
RCRAInfo is a national information system that supports the Resource Conservation and Recovery Act (RCRA) program through the tracking of events and activities related to facilities that generate, transport, and treat, store, or dispose of hazardous waste. RCRAInfo allows RCRA program staff to track the notification, permit, compliance, and corrective action activities required under RCRA.

Click this hyperlink while viewing on your computer to access additional FINDS: detail in the EDR Site Report.

ECHO:
Envid: 1018278027
Registry ID: 110067698361
DFR URL: http://echo.epa.gov/detailed-facility-report?fid=110067698361

CR1238
NE
< 1/8
0.049 mi.
258 ft.

CON EDISON - MANHOLE 40668
21 ST. MARKS PLACE & 3RD AVE
NEW YORK, NY 10009

Site 6 of 19 in cluster CR

FINDS **1018380132**
ECHO **N/A**

Relative:
Higher

Actual:
24 ft.

FINDS:

Registry ID: 110069390233

Environmental Interest/Information System
RCRAInfo is a national information system that supports the Resource Conservation and Recovery Act (RCRA) program through the tracking of events and activities related to facilities that generate, transport, and treat, store, or dispose of hazardous waste. RCRAInfo allows RCRA program staff to track the notification, permit, compliance, and corrective action activities required under RCRA.

Click this hyperlink while viewing on your computer to access additional FINDS: detail in the EDR Site Report.

ECHO:

Envid:	1018380132
Registry ID:	110069390233
DFR URL:	http://echo.epa.gov/detailed-facility-report?fid=110069390233

CR1239
NE
< 1/8
0.049 mi.
259 ft.

TEN GALLONS OIL FOUND IN MANHOLE
WYCKOFF STREET NEAR 3 AVENUE
BROOKLYN, NY

Site 7 of 19 in cluster CR

NY Spills **S108637285**
N/A

Relative:
Higher

Actual:
24 ft.

SPILLS:

Spill Number/Closed Date:	0702000 / 2007-07-23
Facility ID:	0702000
Facility Type:	ER
DER Facility ID:	331027
Site ID:	381641
DEC Region:	2
Spill Cause:	Unknown
Spill Class:	C4
SWIS:	2401
Spill Date:	2007-05-18
Investigator:	gdbreen
Referred To:	Not reported
Reported to Dept:	2007-05-18
CID:	76
Water Affected:	Not reported
Spill Source:	Commercial/Industrial
Spill Notifier:	Other
Cleanup Ceased:	Not reported
Cleanup Meets Std:	False
Last Inspection:	Not reported
Recommended Penalty:	False
UST Trust:	False
Remediation Phase:	0
Date Entered In Computer:	2007-05-18
Spill Record Last Update:	2007-07-23

TEN GALLONS OIL FOUND IN MANHOLE (Continued) **S108637285**

Spiller Name:	Not reported
Spiller Company:	CON EDISON
Spiller Address:	WYKOFF ST/3RD AVE
Spiller Company:	999
Contact Name:	ERT DESK
DEC Memo:	"07/23/07 - See eDocs for Con Ed report detailing cleanup and closure. 205946. see eDocs"
Remarks:	"CALLER REPORTS SPILL OF 10 GALLONS ON 50 GALLONS OF WATER. NO TO THE FIVE QUESTIONS. SPILL CONTAINED IN MANHOLE. 205946"

All Materials:

Site ID:	381641
Operable Unit ID:	1139079
Operable Unit:	01
Material ID:	2129086
Material Code:	0066A
Material Name:	unknown petroleum
Case No.:	Not reported
Material FA:	Petroleum
Quantity:	10.00
Units:	G
Recovered:	.00
Oxygenate:	Not reported

CR1240 **MANHOLE # 2567** **NY Spills** **S104284889**
NE **3RD AVE/WICKOFF ST** **N/A**
< 1/8 **BROOKLYN, NY**
0.049 mi.
259 ft. **Site 8 of 19 in cluster CR**

Relative: **Higher**

Actual: **24 ft.**

SPILLS:

Spill Number/Closed Date:	9911078 / 2002-03-28
Facility ID:	9911078
Facility Type:	ER
DER Facility ID:	227154
Site ID:	279729
DEC Region:	2
Spill Cause:	Unknown
Spill Class:	C4
SWIS:	2401
Spill Date:	1999-12-19
Investigator:	COMENALE
Referred To:	Not reported
Reported to Dept:	1999-12-19
CID:	281
Water Affected:	Not reported
Spill Source:	Unknown
Spill Notifier:	Affected Persons
Cleanup Ceased:	Not reported
Cleanup Meets Std:	False
Last Inspection:	Not reported
Recommended Penalty:	False
UST Trust:	False
Remediation Phase:	0
Date Entered In Computer:	1999-12-19
Spill Record Last Update:	2002-03-28
Spiller Name:	Not reported

MANHOLE # 2567 (Continued) **S104284889**

Spiller Company: UNKNOWN
Spiller Address: Not reported
Spiller Company: 999
Contact Name: MARK SCHLAGEL
DEC Memo: ""
Remarks: "1 QUART ABOVE MATERIAL DISCOVERED AT ABOVE LOCATION ON TOP OF 200 GALLON OF WATER. SAMPLE TAKEN AND CLEANUP PENDING TEST RESULTS. CON ED # 129336."

All Materials:
Site ID: 279729
Operable Unit ID: 1089770
Operable Unit: 01
Material ID: 296548
Material Code: 0066A
Material Name: unknown petroleum
Case No.: Not reported
Material FA: Petroleum
Quantity: 1.00
Units: G
Recovered: .00
Oxygenate: Not reported

CP1241 **CON EDISION - 65433** **FINDS** **1007254619**
North **WYCKOFF ST. 214TH S/O BOND ST.** **ECHO** **N/A**
< 1/8 **BROOKLYN, NY 10003**
0.049 mi.
260 ft. **Site 6 of 11 in cluster CP**

Relative: Higher

Actual: 17 ft.

FINDS:

Registry ID: 110017274395

Environmental Interest/Information System
RCRAInfo is a national information system that supports the Resource Conservation and Recovery Act (RCRA) program through the tracking of events and activities related to facilities that generate, transport, and treat, store, or dispose of hazardous waste. RCRAInfo allows RCRA program staff to track the notification, permit, compliance, and corrective action activities required under RCRA.

HAZARDOUS WASTE BIENNIAL REPORTER

Click this hyperlink while viewing on your computer to access additional FINDS: detail in the EDR Site Report.

ECHO:
Envid: 1007254619
Registry ID: 110017274395
DFR URL: http://echo.epa.gov/detailed-facility-report?fid=110017274395

CY1242 **MANHOLE #70465** **NY Spills** **S103828839**
NNE **WYCOFF ST / NEVIN ST** **N/A**
< 1/8 **BROOKLYN, NY**
0.049 mi.
261 ft. **Site 5 of 15 in cluster CY**

Relative: **Higher**

Actual: **20 ft.**

SPILLS:

Spill Number/Closed Date:	9814640 / 2006-01-05
Facility ID:	9814640
Facility Type:	ER
DER Facility ID:	167887
Site ID:	201784
DEC Region:	2
Spill Cause:	Unknown
Spill Class:	C4
SWIS:	2401
Spill Date:	1999-03-09
Investigator:	JHOCONNE
Referred To:	Not reported
Reported to Dept:	1999-03-09
CID:	312
Water Affected:	Not reported
Spill Source:	Commercial/Industrial
Spill Notifier:	Responsible Party
Cleanup Ceased:	Not reported
Cleanup Meets Std:	False
Last Inspection:	Not reported
Recommended Penalty:	False
UST Trust:	False
Remediation Phase:	0
Date Entered In Computer:	1999-03-09
Spill Record Last Update:	2006-01-05
Spiller Name:	Not reported
Spiller Company:	CON EDISON
Spiller Address:	4 IRVING PLACE
Spiller Company:	999
Contact Name:	Not reported
DEC Memo:	"Prior to Sept, 2004 data translation this spill Lead_DEC Field was ENGELHARDT e2mis no. 123517: On 3/9/99 found 10 gallons of oil on top 1000 gallons of water contained inside mh 70465. The techs. are standing by for a crew to take samples. Dan Shah (ERT), DEC, & Nancy Barsoum (DEP) representatives on site to confirm quantity of fluids. Clean Harbors notified to respond ASAP. Clean Harbors on site at 13:00. DEP rep requested sample. Manhole was double washed by Clean Harbors @ 18:30 3/10/99. Chem Lab reports 99-02479 72ppm PCB's and 99-02480 presence of a substance similar to a dielectric feeder cable oil. ~~~~~~~~~~~~~ 1/23/04: Submitted for closure by COn Ed. Sent back requesting if source of leaking cable oil was identified. (JHO)"
Remarks:	"10 GAL OF UNK OIL ON 10,000 GAL OF WATER - CONTAINED IN VAULT - CASE #123517 - CREW WAITING FOR ANOTHER CREW TO TAKE SAMPLES"

All Materials:

Site ID:	201784
Operable Unit ID:	1072230
Operable Unit:	01
Material ID:	311323
Material Code:	0066A
Material Name:	unknown petroleum
Case No.:	Not reported
Material FA:	Petroleum

MANHOLE #70465 (Continued) **S103828839**

Quantity: 10.00
Units: G
Recovered: .00
Oxygenate: Not reported

CY1243 **MANHOLE #70465** **NY Spills** **S106011966**
NNE **WYCKOFF ST/EVAN ST** **N/A**
< 1/8 **BROOKLYN, NY**
0.049 mi.
261 ft. **Site 6 of 15 in cluster CY**

Relative: **Higher**
Actual: **20 ft.**

SPILLS:

Spill Number/Closed Date: 0211997 / 2003-05-05
Facility ID: 0211997
Facility Type: ER
DER Facility ID: 83561
Site ID: 93179
DEC Region: 2
Spill Cause: Unknown
Spill Class: D4
SWIS: 2401
Spill Date: 2003-03-05
Investigator: KMFOLEY
Referred To: Not reported
Reported to Dept: 2003-03-05
CID: 297
Water Affected: Not reported
Spill Source: Unknown
Spill Notifier: Affected Persons
Cleanup Ceased: Not reported
Cleanup Meets Std: False
Last Inspection: Not reported
Recommended Penalty: False
UST Trust: False
Remediation Phase: 0
Date Entered In Computer: 2003-03-05
Spill Record Last Update: 2003-05-05
Spiller Name: Not reported
Spiller Company: UNKNOWN
Spiller Address: Not reported
Spiller Company: 001
Contact Name: ANDREW MORRIS
DEC Memo: "Prior to Sept, 2004 data translation this spill Lead_DEC Field was FOLEY Con Ed e2mis #147401: March 5, 2003 @ 14:13 Hrs.: Bernadette Byrne, Employee # 54151, supervisor working for Transmission Operations Department, reported that while on routine manhole inspections, she discovered approximately 5 gallons of oil on top of approximately 2500 gallons of water in Manhole 70465, Feeder 41/42. The spill is contained in the manhole. There were no injuries or outside impact, there was no active fire or smoke and no sewers, waterways or private property were affected. Chem Lab was notified of the incident and will go out to sample the substance. Cleanup is pending sample results. Incident No.: 147401 Employee Completing Checklist: J. MARSCH, 52092 Material spilled-less that 50 ppm: YES Sample ID No.:03-01830-001 PCB: <24 PPM Amount spilled: 5 GALLONS Spill Discovered: 03/05/03 Location of Spill: MH 704656 - WYCKOFF ST & 3RD AVE. Area Affected: MANHOLE FLOOR 18’ X 6’ Cleanup Activities:

MANHOLE #70465 (Continued) **S106011966**

Removed/recovered liquid/solids: YES Removed visible traces of oil: YES Washed stained areas: YES Performed cleanup: T.O. - J MARSCH, 52092"

Remarks: "UNKNOWN FOUND FLOATING ON WATER IN THE ABOVE MANHOLE - CON ED SPILL #147401 / SAMPLES TAKEN, CLEANUP PENDING SAMPL RESULTS"

All Materials:

Site ID:	93179
Operable Unit ID:	865440
Operable Unit:	01
Material ID:	511772
Material Code:	0066A
Material Name:	unknown petroleum
Case No.:	Not reported
Material FA:	Petroleum
Quantity:	5.00
Units:	G
Recovered:	.00
Oxygenate:	Not reported

DA1244 **ERNS 92139380**
West **193 LUQUER ST** **N/A**
< 1/8 **BROOKLYN, NY 11231**
0.049 mi.
261 ft. **Site 1 of 7 in cluster DA**

Relative: **Higher**

Actual: **37 ft.**

Incident Commons:

NRC Report #:	139380
Description of Incident:	UNKNOWN/UNKNOWN
Type of Incident:	UNKNOWN SHEEN
Incident Cause:	UNKNOWN
Incident Date Time:	1992-10-05 15:30:00
Incident DTG:	OCCURRED
Incident Location:	Not reported
Loaction Address:	193 LUQUER ST
Location Street 1:	CITY OWNED BUILDING
Location Street 2:	Not reported
Location Nearest City:	BROOKLYN
Location State:	NY
Location County:	KINGS(BROOKLYN)
Location Zip:	11231
Distance From City:	Not reported
Distance Units:	Not reported
Direction From City:	Not reported
Lat Deg:	Not reported
Lat Min:	Not reported
Lat Sec:	Not reported
Lat Quad:	Not reported
Long Deg:	Not reported
Long Min:	Not reported
Long Sec:	Not reported
Long Quad:	Not reported
Location Section:	Not reported
Location Township:	Not reported
Location range:	Not reported
Potential Range:	Not reported

(Continued) **92139380**

Incidents:

NRC Report #:	139380
Aircraft Type:	UNKNOWN
Aircraft Model:	Not reported
Aircraft ID:	Not reported
Aircraft Fuel Capacity:	Not reported
Aircraft Fuel Capacity Units:	Not reported
Aircraft Fuel on Board:	Not reported
Aircraft Fuel on Board Units:	Not reported
Aircraft Spot Number:	Not reported
Aircraft Hanger:	Not reported
Aircraft Runway Number:	Not reported
Road Mile Marker:	Not reported
Building ID:	Not reported
Type of Fixed Object:	UNKNOWN
Power Generating Facility:	U
Generating Capacity:	Not reported
Type of Fuel:	Not reported
NPDES:	Not reported
NPDES Compliance:	U
Pipeline Type:	UNKNOWN
DOT Regulated:	U
Pipeline Above Ground:	ABOVE
Exposed Underwater:	U
Pipeline Covered:	U
Railroad Hotline:	N
Grade Crossing:	N
Location Subdivision:	Not reported
Railroad Milepost:	UNKNOWN
Type Vehicle Involved:	UNKNOWN
Crossing Device Type:	Not reported
Device Operational:	Y
DOT Crossing Number:	Not reported
Brake Failure:	N
Description of Tank:	Not reported
Tank Above Ground:	ABOVE
Transportable Container:	U
Tank Regulated:	U
Tank Regulated By:	Not reported
Tank ID:	Not reported
Capacity of Tank:	Not reported
Capacity of Tank Units:	Not reported
Actual Amount:	Not reported
Actual Amount Units:	Not reported
Platform Rig Name:	Not reported
Platform Letter:	Not reported
Location Area ID:	Not reported
Location Block ID:	Not reported
OCSG Number:	Not reported
OCSP Number:	Not reported
State Lease Number:	Not reported
Pier Dock Number:	Not reported
Berth Slip Number:	Not reported
Continuous Release Type:	Not reported
Initial Continuous Release No:	Not reported
Continuous Release Permit:	Not reported
Allision:	N

(Continued) **92139380**

Type of Structure:	Not reported
Structure Name:	Not reported
Structure Operational:	Y
Airbag Deployed:	Not reported
Date Tiem Normal Service:	Not reported
Service Disruption Time:	Not reported
Service Disruption Units:	Not reported
Transit Bus Flag:	Not reported
CR Begin Date:	Not reported
CR End Date:	Not reported
CR Change Date:	Not reported
FBI Contact:	Not reported
FBI Contact Date Time:	Not reported
Sub Part C Testing Req:	XXX
Conductor Testing:	Not reported
Engineer Testing:	Not reported
Trainman Testing:	Not reported
Yard Foreman Testing:	Not reported
RCL Operator Testing:	Not reported
Brakeman Testing:	Not reported
Train Dispatcher Testing:	Not reported
Signalman Testing:	Not reported
Other Employee Testing:	Not reported
Unknown Testing:	Not reported
Passenger Handling:	Not reported
Passenger Route:	XXX
Passenger Delay:	XXX

Incident Details:

NRC Report #:	139380
Fire Involved:	N
Fire Extinguished:	U
Any Evacuations:	N
Number Evacuated:	Not reported
Who Evacuated:	Not reported
Radius of Evacuation:	Not reported
Any Injuries:	U
Number Injured:	Not reported
Number Hospitalized:	Not reported
Any Fatalities:	U
Number Fatalities:	Not reported
Any Damages:	N
Damage Amount:	Not reported
Air Corridor Closed:	N
Air Corridor Desc:	Not reported
Air Closure Time:	Not reported
Waterway Closed:	N
Waterway Desc:	Not reported
Waterway Closure Time:	Not reported
Road Closed:	N
Road Desc:	Not reported
Road Closure Time:	Not reported
Closure Direction:	Not reported
Major Artery:	N
Track Closed:	N
Track Desc:	Not reported
Track Closure Time:	Not reported

(Continued) **92139380**

Media Interest:	Not reported
Medium Desc:	UNKNOWN
Additional Medium Info:	Not reported
Body of Water:	Not reported
Tributary of:	Not reported
Release Secured:	U
Estimated Duration of Release:	Not reported
Release rate:	Not reported
Desc Remedial Action:	UNKNOWN
State Agency on Scene:	Not reported
State Agency Report Number:	Not reported
Other Agency Notified:	Not reported
Weather Conditions:	Not reported
Air Temperature:	Not reported
Wind Speed:	Not reported
Wind Direction:	Not reported
Water Supply Contaminated:	U
Sheen Size:	Not reported
Sheen Color:	Not reported
Direction of Sheen Travel:	Not reported
Sheen Odor Description:	Not reported
Wave Condition:	Not reported
Current Speed:	Not reported
Current Direction:	Not reported
Water Temperature:	Not reported
Track Close Dir:	Not reported
Empl Fatality:	Not reported
Pass Fatality:	Not reported
Community Impact:	N
Wind Speed Unit:	Not reported
Employee Injuries:	Not reported
Passenger Injuries:	Not reported
Occupant Fatality:	Not reported
Current Speed Unit:	Not reported
Road Closure Units:	Not reported
Track CLosure Units:	Not reported
Sheen Size Units:	Not reported
Additional Info:	FIRE DEPT WAS ONSCENE. NEIGHBOR COMPLAINED OF DIZZINESS AND BREATHINGPROBLEMS. CALLER STATED IT MAY HAVE BEEN A CRACK LAB??????
State Agency Notified:	Not reported
Federal Agency Notified:	Not reported
nearest River Mile Marker:	Not reported
Sheen Size Length:	Not reported
Sheen Size Length Units:	Not reported
Sheen Size Width:	Not reported
Sheen Size Width Units:	Not reported
Offshore:	Y
Duration Unit:	Not reported
Release Rate Unit:	Not reported
Release Rate Rate:	Not reported
Passengers Transferred:	UNK

Calls:

NRC Report #:	139380
Site ID:	92139380
Date Time Received:	1992-10-05 16:05:33
Date Time Complete:	1992-10-05 16:11:05

(Continued) **92139380**

Call Type:	INC
Responsible Company:	Not reported
Responsible Org Type:	UNKNOWN
Responsible City:	BROOKLYN
Responsible State:	NY
Responsible Zip:	11231
On Behalf:	Not reported
Source:	UNAVAILABLE

Material Involved:

NRC Report #:	139380
Chris Code:	UNK
Case Number:	Not reported
UN Number:	Not reported
Amount of Material:	0
Unit of Measure:	UNKNOWN AMOUNT
Name of Material:	UNKNOWN MATERIAL
If Reached Water:	YES
Amount in Water:	0
Unit of Measure Reach Water:	UNKNOWN AMOUNT

CP1245 **MANHOLE 65433** **NY Spills** **S105236787**
North **WYCKOFF ST/BOND** **N/A**
< 1/8 **BROOKLYN, NY**
0.049 mi.
261 ft. **Site 7 of 11 in cluster CP**

Relative:
Higher

Actual:
17 ft.

SPILLS:

Spill Number/Closed Date:	0109444 / 2002-02-19
Facility ID:	0109444
Facility Type:	ER
DER Facility ID:	266300
Site ID:	331118
DEC Region:	2
Spill Cause:	Unknown
Spill Class:	C4
SWIS:	2401
Spill Date:	2001-12-26
Investigator:	KMFOLEY
Referred To:	Not reported
Reported to Dept:	2001-12-26
CID:	211
Water Affected:	Not reported
Spill Source:	Unknown
Spill Notifier:	Other
Cleanup Ceased:	Not reported
Cleanup Meets Std:	False
Last Inspection:	Not reported
Recommended Penalty:	False
UST Trust:	False
Remediation Phase:	0
Date Entered In Computer:	2001-12-26
Spill Record Last Update:	2002-02-19
Spiller Name:	Not reported
Spiller Company:	UNKNOWN
Spiller Address:	Not reported

MANHOLE 65433 (Continued) **S105236787**

Spiller Company: 999
Contact Name: CHARLIE MCCARTHY
DEC Memo: "Prior to Sept, 2004 data translation this spill Lead_DEC Field was FOLEY Con Ed e2mis #140697 Notes: 12-26-01 1230hrs 2qt unknown oil on 2000gal water in manhole 65433. Only oil filled equipment in hole is hi-fdr. Does not see sump or sewer connection. To take liquid sample. Clean Harbors to do cleanup. LSN 00-12217-001 81ppm PCBs. Con Ed tanker ordered to pump out manhole. Clean Harbors notified to respond to wash manhole."
Remarks: "2 QTS UNK OIL ON 2000 GALS WATER CONTAINED TO MANHOLE - SAMPLE TAKEN CLEAN UP PENDING RESULTS CON ED 140697"

All Materials:
Site ID: 331118
Operable Unit ID: 846732
Operable Unit: 01
Material ID: 530650
Material Code: 0066A
Material Name: unknown petroleum
Case No.: Not reported
Material FA: Petroleum
Quantity: 1.00
Units: G
Recovered: .00
Oxygenate: Not reported

CP1246 **CON EDISON MANHOLE 65433** **FINDS 1008913612**
North **WYCHOFF ST & BOND ST** **ECHO N/A**
< 1/8 **BROOKLYN, NY 11217**
0.050 mi.
262 ft. **Site 8 of 11 in cluster CP**

Relative: Higher

Actual: 17 ft.

FINDS:

Registry ID: 110024257132

Environmental Interest/Information System
RCRAInfo is a national information system that supports the Resource Conservation and Recovery Act (RCRA) program through the tracking of events and activities related to facilities that generate, transport, and treat, store, or dispose of hazardous waste. RCRAInfo allows RCRA program staff to track the notification, permit, compliance, and corrective action activities required under RCRA.

Click this hyperlink while viewing on your computer to access additional FINDS: detail in the EDR Site Report.

ECHO:
Envid: 1008913612
Registry ID: 110024257132
DFR URL: http://echo.epa.gov/detailed-facility-report?fid=110024257132

CR1247 **MANHOLE 70465** **NY Spills** **S109415601**
NE **WYCKOFF ST & 3RD AVE** **N/A**
< 1/8 **BROOKLYN, NY**
0.050 mi.
262 ft. **Site 9 of 19 in cluster CR**

Relative:
Higher

Actual:
24 ft.

SPILLS:

Spill Number/Closed Date:	0812674 / 2009-03-30
Facility ID:	0812674
Facility Type:	ER
DER Facility ID:	359536
Site ID:	410307
DEC Region:	2
Spill Cause:	Equipment Failure
Spill Class:	C4
SWIS:	2401
Spill Date:	2009-02-20
Investigator:	asnagi
Referred To:	Not reported
Reported to Dept:	2009-02-20
CID:	Not reported
Water Affected:	Not reported
Spill Source:	Commercial/Industrial
Spill Notifier:	Local Agency
Cleanup Ceased:	Not reported
Cleanup Meets Std:	False
Last Inspection:	Not reported
Recommended Penalty:	False
UST Trust:	False
Remediation Phase:	0
Date Entered In Computer:	2009-02-20
Spill Record Last Update:	2009-03-30
Spiller Name:	ERT
Spiller Company:	ALLSTATE POWER VAC
Spiller Address:	WYCKOFF ST & 3RD AVE
Spiller Company:	999
Contact Name:	ERT
DEC Memo:	"03/30/09 - See eDocs for Con Ed report detailing cleanup and closure. alll state power vac truck leaked 1 gal dielectric and 50 gal of water into sewer."
Remarks:	"Caller states one gallon of oil mixed with 50 gallons of water entered a storm sewer."

All Materials:

Site ID:	410307
Operable Unit ID:	1166797
Operable Unit:	01
Material ID:	2158301
Material Code:	0541A
Material Name:	dielectric fluid
Case No.:	Not reported
Material FA:	Petroleum
Quantity:	1.00
Units:	G
Recovered:	Not reported
Oxygenate:	Not reported

Site ID:	410307
Operable Unit ID:	1166797
Operable Unit:	01

MANHOLE 70465 (Continued) **S109415601**

Material ID:	2158302
Material Code:	9999
Material Name:	other - Water
Case No.:	Not reported
Material FA:	Other
Quantity:	50.00
Units:	G
Recovered:	Not reported
Oxygenate:	Not reported

CR1248 **NYNEX** **NY MANIFEST** **1009234185**
NE **3RD AVE & WYCKOFF ST** **N/A**
< 1/8 **BROOKLYN, NY**
0.050 mi.
262 ft. **Site 10 of 19 in cluster CR**

Relative:
Higher

Actual:
24 ft.

NY MANIFEST:

Country:	USA
EPA ID:	NYP000926568
Facility Status:	Not reported
Location Address 1:	3RD AVE & WYCKOFF ST
Code:	BP
Location Address 2:	Not reported
Total Tanks:	Not reported
Location City:	BROOKLYN
Location State:	NY
Location Zip:	Not reported
Location Zip 4:	Not reported

NY MANIFEST:

EPAID:	NYP000926568
Mailing Name:	NYNEX
Mailing Contact:	S BISWAS
Mailing Address 1:	221 EAST 37TH STREET
Mailing Address 2:	Not reported
Mailing City:	NEW YORK
Mailing State:	NY
Mailing Zip:	10016
Mailing Zip 4:	Not reported
Mailing Country:	USA
Mailing Phone:	2123387126

NY MANIFEST:

Document ID:	MIA4089601
Manifest Status:	K
seq:	Not reported
Year:	1996
Trans1 State ID:	Not reported
Trans2 State ID:	Not reported
Generator Ship Date:	07/24/1996
Trans1 Recv Date:	07/24/1996
Trans2 Recv Date:	/ /
TSD Site Recv Date:	09/16/1996
Part A Recv Date:	/ /
Part B Recv Date:	10/09/1996
Generator EPA ID:	NYP000926568
Trans1 EPA ID:	NYD010951986

NYNEX (Continued) **1009234185**

Trans2 EPA ID:	NYD046765574
TSDF ID 1:	MID096963194
TSDF ID 2:	Not reported
Manifest Tracking Number:	Not reported
Import Indicator:	Not reported
Export Indicator:	Not reported
Discr Quantity Indicator:	Not reported
Discr Type Indicator:	Not reported
Discr Residue Indicator:	Not reported
Discr Partial Reject Indicator:	Not reported
Discr Full Reject Indicator:	Not reported
Manifest Ref Number:	Not reported
Alt Facility RCRA ID:	Not reported
Alt Facility Sign Date:	Not reported
MGMT Method Type Code:	Not reported
Waste Code:	D008 - LEAD 5.0 MG/L TCLP
Waste Code:	Not reported
Waste Code:	Not reported
Waste Code:	Not reported
Waste Code:	Not reported
Waste Code:	Not reported
Quantity:	02800
Units:	P - Pounds
Number of Containers:	007
Container Type:	DM - Metal drums, barrels
Handling Method:	T Chemical, physical, or biological treatment.
Specific Gravity:	100

Click this hyperlink while viewing on your computer to access
-1 additional NY MANIFEST: record(s) in the EDR Site Report.

DB1249 **RESIDENCE** **NY Spills** **S106736788**
ENE **398 BERGEN STREET** **N/A**
< 1/8 **BROOKLYN, NY**
0.050 mi.
262 ft. **Site 1 of 8 in cluster DB**

Relative: **Higher**
Actual: **36 ft.**

SPILLS:

Spill Number/Closed Date:	0411142 / 2005-01-26
Facility ID:	0411142
Facility Type:	ER
DER Facility ID:	271582
Site ID:	336237
DEC Region:	2
Spill Cause:	Unknown
Spill Class:	D4
SWIS:	2401
Spill Date:	2005-01-13
Investigator:	TJDEMEO
Referred To:	Not reported
Reported to Dept:	2005-01-13
CID:	409
Water Affected:	Not reported
Spill Source:	Unknown
Spill Notifier:	Affected Persons
Cleanup Ceased:	Not reported
Cleanup Meets Std:	True

RESIDENCE (Continued) **S106736788**

Last Inspection:	Not reported
Recommended Penalty:	Not reported
UST Trust:	Not reported
Remediation Phase:	0
Date Entered In Computer:	2005-01-14
Spill Record Last Update:	2005-01-25
Spiller Name:	UNKNOWN
Spiller Company:	UNKNOWN VESSEL
Spiller Address:	UNKNOWN
Spiller Company:	001
Contact Name:	DORIS ALEJANDRO
DEC Memo:	"call 311 - water is not a dec problem"
Remarks:	"WATER IS FLOODING THE BOILER. THE WATER IS COMING IN FROM THE STREET. GOING INTO BASEMENT."

All Materials:

Site ID:	336237
Operable Unit ID:	1098274
Operable Unit:	01
Material ID:	578444
Material Code:	0064A
Material Name:	unknown material
Case No.:	Not reported
Material FA:	Other
Quantity:	Not reported
Units:	G
Recovered:	.00
Oxygenate:	Not reported

DB1250 **CON EDISON SERVICE BOX: 18186** **RCRA NonGen / NLR 1016961657**
ENE **398 BERGEN ST** **NY MANIFEST NYP004345187**
< 1/8 **BROOKLYN, NY 11201**
0.050 mi.
262 ft. **Site 2 of 8 in cluster DB**

Relative: Higher

Actual: 36 ft.

RCRA NonGen / NLR:

Date form received by agency:	09/13/2013
Facility name:	CON EDISON SERVICE BOX: 18186
Facility address:	398 BERGEN ST BROOKLYN, NY 11201
EPA ID:	NYP004345187
Mailing address:	IRVING PL, RM 828 NEW YORK, NY 10003
Contact:	ANTHONY SIGNORE
Contact address:	Not reported Not reported
Contact country:	Not reported
Contact telephone:	718-666-4714
Contact email:	Not reported
EPA Region:	02
Classification:	Non-Generator
Description:	Handler: Non-Generators do not presently generate hazardous waste

Handler Activities Summary:

U.S. importer of hazardous waste:	No
Mixed waste (haz. and radioactive):	No
Recycler of hazardous waste:	No

CON EDISON SERVICE BOX: 18186 (Continued) **1016961657**

Transporter of hazardous waste: No
Treater, storer or disposer of HW: No
Underground injection activity: No
On-site burner exemption: No
Furnace exemption: No
Used oil fuel burner: No
Used oil processor: No
User oil refiner: No
Used oil fuel marketer to burner: No
Used oil Specification marketer: No
Used oil transfer facility: No
Used oil transporter: No

Historical Generators:
Date form received by agency: 08/13/2013
Site name: CON EDISON SERVICE BOX: 18186
Classification: Conditionally Exempt Small Quantity Generator

Violation Status: No violations found

NY MANIFEST:
Country: USA
EPA ID: NYP004345187
Facility Status: Not reported
Location Address 1: 398 BERGEN ST
Code: BP
Location Address 2: Not reported
Total Tanks: Not reported
Location City: BROOKLYN
Location State: NY
Location Zip: 11215
Location Zip 4: Not reported

NY MANIFEST:
EPAID: NYP004345187
Mailing Name: CON EDISON
Mailing Contact: CON EDISON
Mailing Address 1: 4 IRVING PLACE 15TH FLOOR
Mailing Address 2: Not reported
Mailing City: NEW YORK
Mailing State: NY
Mailing Zip: 10003
Mailing Zip 4: Not reported
Mailing Country: USA
Mailing Phone: 2124603770

NY MANIFEST:
Document ID: Not reported
Manifest Status: Not reported
seq: Not reported
Year: 2013
Trans1 State ID: NJD003812047
Trans2 State ID: Not reported
Generator Ship Date: 08/13/2013
Trans1 Recv Date: 08/13/2013
Trans2 Recv Date: Not reported
TSD Site Recv Date: 08/13/2013

CON EDISON SERVICE BOX: 18186 (Continued) **1016961657**

Part A Recv Date:	Not reported
Part B Recv Date:	Not reported
Generator EPA ID:	NYP004345187
Trans1 EPA ID:	Not reported
Trans2 EPA ID:	Not reported
TSDF ID 1:	NJD991291105
TSDF ID 2:	Not reported
Manifest Tracking Number:	002219444GBF
Import Indicator:	N
Export Indicator:	N
Discr Quantity Indicator:	N
Discr Type Indicator:	N
Discr Residue Indicator:	N
Discr Partial Reject Indicator:	N
Discr Full Reject Indicator:	N
Manifest Ref Number:	Not reported
Alt Facility RCRA ID:	Not reported
Alt Facility Sign Date:	Not reported
MGMT Method Type Code:	H111
Waste Code:	Not reported
Waste Code:	Not reported
Waste Code:	Not reported
Waste Code:	Not reported
Waste Code:	Not reported
Waste Code:	Not reported
Quantity:	60
Units:	G - Gallons (liquids only)* (8.3 pounds)
Number of Containers:	1
Container Type:	TT - Cargo tank, tank trucks
Handling Method:	T Chemical, physical, or biological treatment.
Specific Gravity:	1
Waste Code:	D008
Waste Code 1_2:	Not reported
Waste Code 1_3:	Not reported
Waste Code 1_4:	Not reported
Waste Code 1_5:	Not reported
Waste Code 1_6:	Not reported

Click this hyperlink while viewing on your computer to access
-1 additional NY MANIFEST: record(s) in the EDR Site Report.

DB1251 **CON EDISON SERVICE BOX: 18186** **FINDS** **1016897121**
ENE **398 BERGEN ST** **ECHO** **N/A**
< 1/8 **BROOKLYN, NY 11201**
0.050 mi.
262 ft. **Site 3 of 8 in cluster DB**

Relative: Higher

Actual: 36 ft.

FINDS:

Registry ID: 110060215841

Environmental Interest/Information System
RCRAInfo is a national information system that supports the Resource Conservation and Recovery Act (RCRA) program through the tracking of events and activities related to facilities that generate, transport, and treat, store, or dispose of hazardous waste. RCRAInfo allows RCRA program staff to track the notification, permit, compliance, and

CON EDISON SERVICE BOX: 18186 (Continued) **1016897121**

corrective action activities required under RCRA.

Click this hyperlink while viewing on your computer to access additional FINDS: detail in the EDR Site Report.

ECHO:

Envid:	1016897121
Registry ID:	110060215841
DFR URL:	http://echo.epa.gov/detailed-facility-report?fid=110060215841

CG1252 **SB 52956** **NY Spills** **S103937628**
SSW **157 14TH ST** **N/A**
< 1/8 **BROOKLYN, NY**
0.050 mi.
263 ft. **Site 6 of 7 in cluster CG**

Relative:
Higher

Actual:
35 ft.

SPILLS:

Spill Number/Closed Date:	9902145 / 1999-07-20
Facility ID:	9902145
Facility Type:	ER
DER Facility ID:	249688
Site ID:	309164
DEC Region:	2
Spill Cause:	Unknown
Spill Class:	C4
SWIS:	2401
Spill Date:	1999-05-25
Investigator:	JHOCONNE
Referred To:	Not reported
Reported to Dept:	1999-05-25
CID:	382
Water Affected:	Not reported
Spill Source:	Unknown
Spill Notifier:	Other
Cleanup Ceased:	Not reported
Cleanup Meets Std:	False
Last Inspection:	Not reported
Recommended Penalty:	False
UST Trust:	False
Remediation Phase:	0
Date Entered In Computer:	1999-05-25
Spill Record Last Update:	2000-06-13
Spiller Name:	Not reported
Spiller Company:	UNKNOWN
Spiller Address:	Not reported
Spiller Company:	999
Contact Name:	JOE DEVOTI
DEC Memo:	"Prior to Sept, 2004 data translation this spill Lead_DEC Field was O'CONNELL Con ed e2mis notes: Approx 2 pints of unknown oil on 15 gallons water. Incident is closed. Flush dept. reported oil clean up completed. AROCLOR 1242 1PPM AROCLOR 1254 1PPM AROCLOR 1260 1PPM "
Remarks:	"2 PT OF UNK OIL CONTAINED IN SB ON 200 GALS OF WATER SAMPLE TAKEN AND CLEAN UP PENDING LAB RESULTS. CON ED 125-106"

All Materials:

Site ID:	309164
Operable Unit ID:	1080902

SB 52956 (Continued) **S103937628**

Operable Unit:	01
Material ID:	305655
Material Code:	0066A
Material Name:	unknown petroleum
Case No.:	Not reported
Material FA:	Petroleum
Quantity:	.00
Units:	G
Recovered:	.00
Oxygenate:	Not reported

CX1253 **CON EDISON** **FINDS** **1018387381**
NE **140 FLATBUSH AVE** **ECHO** **N/A**
< 1/8 **BROOKLYN, NY 11217**
0.050 mi.
266 ft. **Site 3 of 33 in cluster CX**

Relative: **Higher**

Actual: **44 ft.**

FINDS:

Registry ID: 110069693781

Environmental Interest/Information System
RCRAInfo is a national information system that supports the Resource Conservation and Recovery Act (RCRA) program through the tracking of events and activities related to facilities that generate, transport, and treat, store, or dispose of hazardous waste. RCRAInfo allows RCRA program staff to track the notification, permit, compliance, and corrective action activities required under RCRA.

Click this hyperlink while viewing on your computer to access additional FINDS: detail in the EDR Site Report.

ECHO:

Envid:	1018387381
Registry ID:	110069693781
DFR URL:	http://echo.epa.gov/detailed-facility-report?fid=110069693781

CX1254 **CON EDISON** **NY MANIFEST** **S121967354**
NE **140 FLATBUSH AVE** **N/A**
< 1/8 **BROOKLYN, NY 11217**
0.050 mi.
266 ft. **Site 4 of 33 in cluster CX**

Relative: **Higher**

Actual: **44 ft.**

NY MANIFEST:

Country:	USA
EPA ID:	NYP004833998
Facility Status:	Not reported
Location Address 1:	140 FLATBUSH AVE
Code:	BP
Location Address 2:	SB # 26634
Total Tanks:	Not reported
Location City:	BROOKLYN
Location State:	NY
Location Zip:	11217

CON EDISON (Continued) **S121967354**

Location Zip 4: Not reported

NY MANIFEST:
EPAID: NYP004833998
Mailing Name: CON EDISON
Mailing Contact: TOM TELLING
Mailing Address 1: 4 IRVING PLACE-15TH FLOOR
Mailing Address 2: Not reported
Mailing City: NEW YORK
Mailing State: NY
Mailing Zip: 10003
Mailing Zip 4: Not reported
Mailing Country: USA
Mailing Phone: 2124603770

NY MANIFEST:
Document ID: Not reported
Manifest Status: Not reported
seq: Not reported
Year: 2015
Trans1 State ID: MAD039322250
Trans2 State ID: Not reported
Generator Ship Date: 09/03/2015
Trans1 Recv Date: 09/03/2015
Trans2 Recv Date: Not reported
TSD Site Recv Date: 10/30/2015
Part A Recv Date: Not reported
Part B Recv Date: Not reported
Generator EPA ID: NYP004833998
Trans1 EPA ID: Not reported
Trans2 EPA ID: Not reported
TSDF ID 1: MAD053452637
TSDF ID 2: Not reported
Manifest Tracking Number: 007748343FLE
Import Indicator: N
Export Indicator: N
Discr Quantity Indicator: N
Discr Type Indicator: N
Discr Residue Indicator: N
Discr Partial Reject Indicator: N
Discr Full Reject Indicator: N
Manifest Ref Number: Not reported
Alt Facility RCRA ID: Not reported
Alt Facility Sign Date: Not reported
MGMT Method Type Code: H141
Waste Code: Not reported
Waste Code: Not reported
Waste Code: Not reported
Waste Code: Not reported
Waste Code: Not reported
Waste Code: Not reported
Quantity: 181
Units: K - Kilograms (2.2 pounds)
Number of Containers: 1
Container Type: TT - Cargo tank, tank trucks
Handling Method: B Incineration, heat recovery, burning.
Specific Gravity: 1

CON EDISON (Continued) **S121967354**

Waste Code:	D008
Waste Code 1_2:	Not reported
Waste Code 1_3:	Not reported
Waste Code 1_4:	Not reported
Waste Code 1_5:	B002
Waste Code 1_6:	Not reported

Click this hyperlink while viewing on your computer to access
-1 additional NY MANIFEST: record(s) in the EDR Site Report.

CX1255 **CON EDISON** **RCRA NonGen / NLR** **1019907425**
NE **140 FLATBUSH AVE** **NYP004833998**
< 1/8 **BROOKLYN, NY 11217**
0.050 mi.
266 ft. **Site 5 of 33 in cluster CX**

Relative:
Higher

Actual:
44 ft.

RCRA NonGen / NLR:

Date form received by agency:	09/03/2015
Facility name:	CON EDISON
Facility address:	140 FLATBUSH AVE BROOKLYN, NY 11217
EPA ID:	NYP004833998
Mailing address:	IRVING PL 15TH FL NE NEW YORK, NY 10003
Contact:	THOMAS TEELING
Contact address:	Not reported Not reported
Contact country:	Not reported
Contact telephone:	212-460-3770
Contact email:	Not reported
EPA Region:	02
Classification:	Non-Generator
Description:	Handler: Non-Generators do not presently generate hazardous waste

Handler Activities Summary:

U.S. importer of hazardous waste:	No
Mixed waste (haz. and radioactive):	No
Recycler of hazardous waste:	No
Transporter of hazardous waste:	No
Treater, storer or disposer of HW:	No
Underground injection activity:	No
On-site burner exemption:	No
Furnace exemption:	No
Used oil fuel burner:	No
Used oil processor:	No
User oil refiner:	No
Used oil fuel marketer to burner:	No
Used oil Specification marketer:	No
Used oil transfer facility:	No
Used oil transporter:	No

Historical Generators:

Date form received by agency:	09/03/2015
Site name:	CON EDISON
Classification:	Large Quantity Generator

CON EDISON (Continued) **1019907425**

Violation Status: No violations found

CS1256 **7 3RD STREET** **NY LTANKS** **S100493230**
West **7 3RD STREET** **NY Spills** **N/A**
< 1/8 **BROOKLYN, NY**
0.050 mi.
266 ft. **Site 4 of 4 in cluster CS**

Relative:
Higher

Actual:
48 ft.

LTANKS:

Spill Number/Closed Date:	9112287 / 2002-12-27
Facility ID:	9112287
Site ID:	235850
Spill Date:	1992-02-29
Spill Cause:	Tank Failure
Spill Source:	Unknown
Spill Class:	B3
Cleanup Ceased:	Not reported
SWIS:	2401
Investigator:	SJMILLER
Referred To:	Not reported
Reported to Dept:	1992-02-29
CID:	Not reported
Water Affected:	Not reported
Spill Notifier:	Other
Last Inspection:	Not reported
Recommended Penalty:	False
Meets Standard:	False
UST Involvement:	True
Remediation Phase:	0
Date Entered In Computer:	1992-04-28
Spill Record Last Update:	2003-02-12
Spiller Name:	Not reported
Spiller Company:	PEP S/S
Spiller Address:	Not reported
Spiller County:	001
Spiller Contact:	Not reported
Spiller Phone:	Not reported
Spiller Extention:	Not reported
DEC Region:	2
DER Facility ID:	194279
DEC Memo:	"Prior to Sept, 2004 data translation this spill Lead_DEC Field was MILLER 2/29/92 @1530HRS, MILLER MEETS DEP, P. WONG, AT SITE: APPARENT NIGHT TIME DELIVERIES WITH OVERFILL SPILLAGE; SPEAK WITH OPERATOR OWNER AND AFFECTED NEIGHBOR."
Remarks:	""

All Materials:

Site ID:	235850
Operable Unit ID:	962599
Operable Unit:	01
Material ID:	417270
Material Code:	0009
Material Name:	gasoline
Case No.:	Not reported
Material FA:	Petroleum
Quantity:	-1.00
Units:	L
Recovered:	.00
Oxygenate:	Not reported

7 3RD STREET (Continued) **S100493230**

SPILLS:

Spill Number/Closed Date:	9501658 / 2008-07-03
Facility ID:	9501658
Facility Type:	ER
DER Facility ID:	194279
Site ID:	62234
DEC Region:	2
Spill Cause:	Unknown
Spill Class:	C3
SWIS:	2401
Spill Date:	1995-05-02
Investigator:	JAKOLLEE
Referred To:	Not reported
Reported to Dept:	1995-05-09
CID:	Not reported
Water Affected:	Not reported
Spill Source:	Private Dwelling
Spill Notifier:	DEC
Cleanup Ceased:	Not reported
Cleanup Meets Std:	False
Last Inspection:	Not reported
Recommended Penalty:	False
UST Trust:	False
Remediation Phase:	0
Date Entered In Computer:	1995-05-19
Spill Record Last Update:	2008-07-03
Spiller Name:	Not reported
Spiller Company:	UNKNOWN
Spiller Address:	Not reported
Spiller Company:	999
Contact Name:	Not reported
DEC Memo:	"Prior to Sept, 2004 data translation this spill Lead_DEC Field was MILLER 07/03/08: This spill case transferred from S. Miller to J. Kolleeny. Spill was called in by Dan Weissman of DEC, no contact information available for occupant of residence where vapors were detected. Based on absence of additional complaints about this site over past 13 years, it seems unlikely there is any long-term impact. After conferring with supervisor Vadim Brevdo, this spill is closed. - J. Kolleeny "
Remarks:	"VAPORS IN RESIDENCE"

All Materials:

Site ID:	62234
Operable Unit ID:	1016048
Operable Unit:	01
Material ID:	366729
Material Code:	0066A
Material Name:	unknown petroleum
Case No.:	Not reported
Material FA:	Petroleum
Quantity:	-1.00
Units:	G
Recovered:	.00
Oxygenate:	Not reported

CY1257 **MANHOLE #70465** **NY Spills** **S104192736**
NNE **WYCKOFF ST & NEVINS** **N/A**
< 1/8 **BROOKLYN, NY**
0.051 mi.
267 ft. **Site 7 of 15 in cluster CY**

Relative:
Higher

Actual:
20 ft.

SPILLS:

Spill Number/Closed Date:	9904386 / 2004-02-02
Facility ID:	9904386
Facility Type:	ER
DER Facility ID:	226399
Site ID:	278833
DEC Region:	2
Spill Cause:	Unknown
Spill Class:	C4
SWIS:	2401
Spill Date:	1999-07-14
Investigator:	CAENGELH
Referred To:	Not reported
Reported to Dept:	1999-07-14
CID:	211
Water Affected:	Not reported
Spill Source:	Unknown
Spill Notifier:	Other
Cleanup Ceased:	Not reported
Cleanup Meets Std:	False
Last Inspection:	Not reported
Recommended Penalty:	False
UST Trust:	False
Remediation Phase:	0
Date Entered In Computer:	1999-07-14
Spill Record Last Update:	2004-02-02
Spiller Name:	Not reported
Spiller Company:	UNKNOWN
Spiller Address:	Not reported
Spiller Company:	999
Contact Name:	RICHARD ROCHE
DEC Memo:	"Prior to Sept, 2004 data translation this spill Lead_DEC Field was ENGELHARDT e2mis no. 126453: 2 gallons of unknown oil and 640 gallons of water in manhole 70465, feeder 41/42. Cleanup pending lab results. Sample ID No. 99-07288 AROCLOR 1260 1 ppm BENZENE 1 ppb X Removed/recovered liquid/solids. X Removed visible traces of oil. X Other PUMPED OUT MANHOLE INTO CON ED TANKER Cleanup completed 7/21/99"
	Not reported
Remarks:	"2 gals of product on 640 gals of water - sample taken con ed#126453"

All Materials:

Site ID:	278833
Operable Unit ID:	1078806
Operable Unit:	01
Material ID:	304269
Material Code:	0066A
Material Name:	unknown petroleum
Case No.:	Not reported
Material FA:	Petroleum
Quantity:	2.00
Units:	G
Recovered:	.00
Oxygenate:	Not reported

CY1258 **CON EDISON** **RCRA NonGen / NLR** **1019325210**
NNE **WYCKOFF AVE & NEVINS ST** **NYP004804837**
< 1/8 **BROOKLYN, NY 11217**
0.051 mi.
267 ft. **Site 8 of 15 in cluster CY**

Relative:
Higher

Actual:
20 ft.

RCRA NonGen / NLR:

Date form received by agency:	02/05/2016
Facility name:	CON EDISON
Site name:	CON EDISON - VAULT SUBMERSIBLE 3775
Facility address:	WYCKOFF AVE & NEVINS ST BROOKLYN, NY 11217
EPA ID:	NYP004804837
Mailing address:	IRVING PLACE, 15TH FL NE NEW YORK, NY 10003
Contact:	THERESA BURKARD
Contact address:	IRVING PLACE, 15TH FL NE NEW YORK, NY 10003
Contact country:	US
Contact telephone:	212-460-2262
Contact email:	BURKARDT@CONED.COM
EPA Region:	02
Classification:	Non-Generator
Description:	Handler: Non-Generators do not presently generate hazardous waste

Owner/Operator Summary:

Owner/operator name:	CONSOLIDATED EDISON COMPANY OF NY, INC.
Owner/operator address:	IRVING PLACE NEW YORK, NY 10003
Owner/operator country:	US
Owner/operator telephone:	Not reported
Owner/operator email:	Not reported
Owner/operator fax:	Not reported
Owner/operator extension:	Not reported
Legal status:	Private
Owner/Operator Type:	Operator
Owner/Op start date:	07/09/2015
Owner/Op end date:	Not reported

Owner/operator name:	CONSOLIDATED EDISON COMPANY OF NY, INC.
Owner/operator address:	IRVING PLACE NEW YORK, NY 10003
Owner/operator country:	US
Owner/operator telephone:	Not reported
Owner/operator email:	Not reported
Owner/operator fax:	Not reported
Owner/operator extension:	Not reported
Legal status:	Private
Owner/Operator Type:	Owner
Owner/Op start date:	07/09/2015
Owner/Op end date:	Not reported

Handler Activities Summary:

U.S. importer of hazardous waste:	No
Mixed waste (haz. and radioactive):	No
Recycler of hazardous waste:	No
Transporter of hazardous waste:	No
Treater, storer or disposer of HW:	No

CON EDISON (Continued) **1019325210**

Underground injection activity: No
On-site burner exemption: No
Furnace exemption: No
Used oil fuel burner: No
Used oil processor: No
User oil refiner: No
Used oil fuel marketer to burner: No
Used oil Specification marketer: No
Used oil transfer facility: No
Used oil transporter: No

. Waste code: D008
. Waste name: LEAD

Historical Generators:
Date form received by agency: 07/09/2015
Site name: CON EDISON
Classification: Not a generator, verified

Date form received by agency: 07/09/2015
Site name: CON EDISON
Classification: Large Quantity Generator

Biennial Reports:

Last Biennial Reporting Year: 2017

Annual Waste Handled:
Waste code: D008
Waste name: LEAD
Amount (Lbs): 5000

Violation Status: No violations found

CY1259 **CON EDISON** **RCRA NonGen / NLR** **1012185691**
NNE **WYCKOFF & NEVINS ST** **NY MANIFEST** **NYP004165247**
< 1/8 **BROOKLYN, NY 11208**
0.051 mi.
267 ft. **Site 9 of 15 in cluster CY**

Relative:
Higher

Actual:
20 ft.

RCRA NonGen / NLR:
Date form received by agency: 06/01/2016
Facility name: CON EDISON
Facility address: WYCKOFF & NEVINS ST
BROOKLYN, NY 11208
EPA ID: NYP004165247
Mailing address: 4 IRVING PL, RM 828
NEW YORK, NY 10003
Contact: TIMOTHY REGAN
Contact address: Not reported
Not reported
Contact country: US
Contact telephone: 917-416-5436
Contact email: Not reported
EPA Region: 02
Classification: Non-Generator
Description: Handler: Non-Generators do not presently generate hazardous waste

CON EDISON (Continued) **1012185691**

Handler Activities Summary:
U.S. importer of hazardous waste: No
Mixed waste (haz. and radioactive): No
Recycler of hazardous waste: No
Transporter of hazardous waste: No
Treater, storer or disposer of HW: No
Underground injection activity: No
On-site burner exemption: No
Furnace exemption: No
Used oil fuel burner: No
Used oil processor: No
User oil refiner: No
Used oil fuel marketer to burner: No
Used oil Specification marketer: No
Used oil transfer facility: No
Used oil transporter: No

Historical Generators:
Date form received by agency: 03/31/2009
Site name: CON EDISON
Classification: Conditionally Exempt Small Quantity Generator

Violation Status: No violations found

NY MANIFEST:
Country: USA
EPA ID: NYP004165247
Facility Status: Not reported
Location Address 1: WYCKOFF ST & NIVINS ST MH70465
Code: BP
Location Address 2: Not reported
Total Tanks: Not reported
Location City: BROOKLYN
Location State: NY
Location Zip: Not reported
Location Zip 4: Not reported

NY MANIFEST:
EPAID: NYP004165247
Mailing Name: CONSOLIDATED EDISON
Mailing Contact: FRANKLYN MURRAY
Mailing Address 1: 4 IRVING PLACE RM 828
Mailing Address 2: Not reported
Mailing City: MANHATTAN
Mailing State: NY
Mailing Zip: 10003
Mailing Zip 4: Not reported
Mailing Country: USA
Mailing Phone: 2124602808

NY MANIFEST:
Document ID: Not reported
Manifest Status: Not reported
seq: Not reported
Year: 2009
Trans1 State ID: NYD006982359
Trans2 State ID: Not reported

CON EDISON (Continued) **1012185691**

Generator Ship Date:	03/31/2009
Trans1 Recv Date:	03/31/2009
Trans2 Recv Date:	Not reported
TSD Site Recv Date:	04/01/2009
Part A Recv Date:	Not reported
Part B Recv Date:	Not reported
Generator EPA ID:	NYP004165247
Trans1 EPA ID:	Not reported
Trans2 EPA ID:	Not reported
TSDF ID 1:	NYD077444263
TSDF ID 2:	Not reported
Manifest Tracking Number:	001433692FLE
Import Indicator:	N
Export Indicator:	N
Discr Quantity Indicator:	N
Discr Type Indicator:	N
Discr Residue Indicator:	N
Discr Partial Reject Indicator:	N
Discr Full Reject Indicator:	N
Manifest Ref Number:	Not reported
Alt Facility RCRA ID:	Not reported
Alt Facility Sign Date:	Not reported
MGMT Method Type Code:	H141
Waste Code:	Not reported
Waste Code:	Not reported
Waste Code:	Not reported
Waste Code:	Not reported
Waste Code:	Not reported
Waste Code:	Not reported
Quantity:	200.0
Units:	K - Kilograms (2.2 pounds)
Number of Containers:	2.0
Container Type:	DM - Metal drums, barrels
Handling Method:	L Landfill.
Specific Gravity:	1.0
Waste Code:	D008
Waste Code 1_2:	D007
Waste Code 1_3:	D006
Waste Code 1_4:	B007
Waste Code 1_5:	Not reported
Waste Code 1_6:	Not reported

Click this hyperlink while viewing on your computer to access
-1 additional NY MANIFEST: record(s) in the EDR Site Report.

CY1260 **CON EDISON** **RCRA NonGen / NLR** **1012185829**
NNE **WYCKOFF & NEVINS ST** **NY MANIFEST** **NYP004166641**
< 1/8 **BROOKLYN, NY 11217**
0.051 mi.
267 ft. **Site 10 of 15 in cluster CY**

Relative: **Higher**

Actual: **20 ft.**

RCRA NonGen / NLR:

Date form received by agency:	06/01/2016
Facility name:	CON EDISON
Facility address:	WYCKOFF & NEVINS ST BROOKLYN, NY 11217
EPA ID:	NYP004166641

CON EDISON (Continued) **1012185829**

Mailing address: 4 IRVING PL, RM 828
NEW YORK, NY 10003
Contact: DENNIS MICHAELIDES
Contact address: Not reported
Not reported
Contact country: US
Contact telephone: 718-204-4297
Contact email: Not reported
EPA Region: 02
Classification: Non-Generator
Description: Handler: Non-Generators do not presently generate hazardous waste

Handler Activities Summary:
U.S. importer of hazardous waste: No
Mixed waste (haz. and radioactive): No
Recycler of hazardous waste: No
Transporter of hazardous waste: No
Treater, storer or disposer of HW: No
Underground injection activity: No
On-site burner exemption: No
Furnace exemption: No
Used oil fuel burner: No
Used oil processor: No
User oil refiner: No
Used oil fuel marketer to burner: No
Used oil Specification marketer: No
Used oil transfer facility: No
Used oil transporter: No

Historical Generators:
Date form received by agency: 04/09/2009
Site name: CON EDISON
Classification: Conditionally Exempt Small Quantity Generator

Violation Status: No violations found

NY MANIFEST:
Country: USA
EPA ID: NYP004166641
Facility Status: Not reported
Location Address 1: NYCKOFF & NEVANS M/H 70465
Code: BP
Location Address 2: Not reported
Total Tanks: Not reported
Location City: BROOKLYN
Location State: NY
Location Zip: Not reported
Location Zip 4: Not reported

NY MANIFEST:
EPAID: NYP004166641
Mailing Name: CONSOLIDATED EDISON
Mailing Contact: FRANKLYN MURRAY
Mailing Address 1: 4 IRVING PLACE RM 828
Mailing Address 2: Not reported
Mailing City: MANHATTAN
Mailing State: NY

CON EDISON (Continued) **1012185829**

Mailing Zip:	10003
Mailing Zip 4:	Not reported
Mailing Country:	USA
Mailing Phone:	2124602808

NY MANIFEST:

Document ID:	Not reported
Manifest Status:	Not reported
seq:	Not reported
Year:	2009
Trans1 State ID:	NJD003812047
Trans2 State ID:	NJD003812047
Generator Ship Date:	04/09/2009
Trans1 Recv Date:	04/09/2009
Trans2 Recv Date:	04/16/2009
TSD Site Recv Date:	04/17/2009
Part A Recv Date:	Not reported
Part B Recv Date:	Not reported
Generator EPA ID:	NYP004166641
Trans1 EPA ID:	Not reported
Trans2 EPA ID:	Not reported
TSDF ID 1:	NYD049836679
TSDF ID 2:	Not reported
Manifest Tracking Number:	000411279GBF
Import Indicator:	N
Export Indicator:	N
Discr Quantity Indicator:	N
Discr Type Indicator:	N
Discr Residue Indicator:	N
Discr Partial Reject Indicator:	N
Discr Full Reject Indicator:	N
Manifest Ref Number:	Not reported
Alt Facility RCRA ID:	Not reported
Alt Facility Sign Date:	Not reported
MGMT Method Type Code:	H132
Waste Code:	Not reported
Waste Code:	Not reported
Waste Code:	Not reported
Waste Code:	Not reported
Waste Code:	Not reported
Waste Code:	Not reported
Quantity:	300.0
Units:	K - Kilograms (2.2 pounds)
Number of Containers:	6.0
Container Type:	DM - Metal drums, barrels
Handling Method:	L Landfill.
Specific Gravity:	1.0
Waste Code:	B007
Waste Code 1_2:	Not reported
Waste Code 1_3:	Not reported
Waste Code 1_4:	Not reported
Waste Code 1_5:	Not reported
Waste Code 1_6:	Not reported

CON EDISON (Continued) **1012185829**

Click this hyperlink while viewing on your computer to access
-1 additional NY MANIFEST: record(s) in the EDR Site Report.

CY1261 **CON EDISON** **FINDS** **1012238840**
NNE **WYCKOFF & NEVINS ST** **ECHO** **N/A**
< 1/8 **BROOKLYN, NY 11217**
0.051 mi.
267 ft. **Site 11 of 15 in cluster CY**

Relative: **Higher**

Actual: **20 ft.**

FINDS:

Registry ID: 110039567402

Environmental Interest/Information System
RCRAInfo is a national information system that supports the Resource Conservation and Recovery Act (RCRA) program through the tracking of events and activities related to facilities that generate, transport, and treat, store, or dispose of hazardous waste. RCRAInfo allows RCRA program staff to track the notification, permit, compliance, and corrective action activities required under RCRA.

Click this hyperlink while viewing on your computer to access
additional FINDS: detail in the EDR Site Report.

ECHO:

Envid:	1012238840
Registry ID:	110039567402
DFR URL:	http://echo.epa.gov/detailed-facility-report?fid=110039567402

CY1262 **CON EDISON** **NJ MANIFEST** **S120673711**
NNE **WYCKOFF AVE & NEVINS ST** **N/A**
< 1/8 **BROOKLYN, NY 11217**
0.051 mi.
267 ft. **Site 12 of 15 in cluster CY**

Relative: **Higher**

Actual: **20 ft.**

NJ MANIFEST:

EPA Id:	NYP004804837
Mail Address:	IRVING PLACE, 15TH FL NE
Mail City/State/Zip:	NEW YORK, NY 10003
Facility Phone:	Not reported
Emergency Phone:	Not reported
Contact:	THERESA BURKARD
Comments:	Not reported
SIC Code:	Not reported
County:	NY047
Municipal:	Not reported
Previous EPA Id:	Not reported
Gen Flag:	Not reported
Trans Flag:	Not reported
TSDF Flag:	Not reported
Name Change:	Not reported
Date Change:	Not reported

Manifest:

Manifest Number:	014469480JJK

CON EDISON (Continued) **S120673711**

EPA ID:	NYP004804837
Date Shipped:	7/9/2015
TSDF EPA ID:	NJD002200046
Transporter EPA ID:	NJ0000027193
Transporter 2 EPA ID:	Not reported
Transporter 3 EPA ID:	Not reported
Transporter 4 EPA ID:	Not reported
Transporter 5 EPA ID:	Not reported
Transporter 6 EPA ID:	Not reported
Transporter 7 EPA ID:	Not reported
Transporter 8 EPA ID:	Not reported
Transporter 9 EPA ID:	Not reported
Transporter 10 EPA ID:	Not reported
Date Trans1 Transported Waste:	Not reported
Date Trans2 Transported Waste:	Not reported
Date Trans3 Transported Waste:	Not reported
Date Trans4 Transported Waste:	Not reported
Date Trans5 Transported Waste:	Not reported
Date Trans6 Transported Waste:	Not reported
Date Trans7 Transported Waste:	Not reported
Date Trans8 Transported Waste:	Not reported
Date Trans9 Transported Waste:	Not reported
Date Trans10 Transported Waste:	Not reported
Date TSDF Received Waste:	Not reported
TSDF EPA Facility Name:	Not reported
QTY Units:	Not reported
Transporter SEQ ID:	Not reported
Transporter-1 Date:	Not reported
Waste SEQ ID:	Not reported
Waste Type Code 2:	Not reported
Waste Type Code 3:	Not reported
Waste Type Code 4:	Not reported
Waste Type Code 5:	Not reported
Waste Type Code 6:	Not reported
Date Accepted:	Not reported
Manifest Discrepancy Type:	Not reported
Data Entry Number:	Not reported
Was Load Rejected:	NEW YORK, NY 10003
Reason Load Was Rejected:	Not reported

CY1263 **CON EDISON** **FINDS 1018378985**
NNE **WYCKOFF AVE & NEVINS ST** **ECHO N/A**
< 1/8 **BROOKLYN, NY 11217**
0.051 mi.
267 ft. **Site 13 of 15 in cluster CY**

Relative: Higher

Actual: 20 ft.

FINDS:

Registry ID: 110069378765

Environmental Interest/Information System

RCRAInfo is a national information system that supports the Resource Conservation and Recovery Act (RCRA) program through the tracking of events and activities related to facilities that generate, transport, and treat, store, or dispose of hazardous waste. RCRAInfo allows RCRA program staff to track the notification, permit, compliance, and

CON EDISON (Continued) **1018378985**

corrective action activities required under RCRA.

HAZARDOUS WASTE BIENNIAL REPORTER

Click this hyperlink while viewing on your computer to access additional FINDS: detail in the EDR Site Report.

ECHO:
Envid: 1018378985
Registry ID: 110069378765
DFR URL: http://echo.epa.gov/detailed-facility-report?fid=110069378765

CY1264 **CON EDISON** **NY MANIFEST** **S118257691**
NNE **WYCKOFF AVE & NEVINS ST** **N/A**
< 1/8 **BROOKLYN, NY 11217**
0.051 mi.
267 ft. **Site 14 of 15 in cluster CY**

Relative:
Higher

Actual:
20 ft.

NY MANIFEST:
Country: USA
EPA ID: NYP004804837
Facility Status: Not reported
Location Address 1: WYCKOFF AVE & NEVINS ST
Code: BP
Location Address 2: Not reported
Total Tanks: Not reported
Location City: BROOKLYN
Location State: NY
Location Zip: 11217
Location Zip 4: Not reported

NY MANIFEST:
EPAID: NYP004804837
Mailing Name: CON EDISON
Mailing Contact: DENNIS HUACON
Mailing Address 1: 4 IRVING PL 15TH FL
Mailing Address 2: Not reported
Mailing City: NEW YORK
Mailing State: NY
Mailing Zip: 10003
Mailing Zip 4: Not reported
Mailing Country: USA
Mailing Phone: 2124603770

NY MANIFEST:
Document ID: Not reported
Manifest Status: Not reported
seq: Not reported
Year: 2015
Trans1 State ID: NJ0000027193
Trans2 State ID: Not reported
Generator Ship Date: 07/09/2015
Trans1 Recv Date: 07/09/2015
Trans2 Recv Date: Not reported
TSD Site Recv Date: 07/10/2015
Part A Recv Date: Not reported

CON EDISON (Continued) **S118257691**

Part B Recv Date:	Not reported
Generator EPA ID:	NYP004804837
Trans1 EPA ID:	Not reported
Trans2 EPA ID:	Not reported
TSDF ID 1:	NJD002200046
TSDF ID 2:	Not reported
Manifest Tracking Number:	014469480JJK
Import Indicator:	N
Export Indicator:	N
Discr Quantity Indicator:	N
Discr Type Indicator:	N
Discr Residue Indicator:	N
Discr Partial Reject Indicator:	N
Discr Full Reject Indicator:	N
Manifest Ref Number:	Not reported
Alt Facility RCRA ID:	Not reported
Alt Facility Sign Date:	Not reported
MGMT Method Type Code:	H110
Waste Code:	Not reported
Waste Code:	Not reported
Waste Code:	Not reported
Waste Code:	Not reported
Waste Code:	Not reported
Waste Code:	Not reported
Quantity:	5000
Units:	P - Pounds
Number of Containers:	1
Container Type:	TT - Cargo tank, tank trucks
Handling Method:	T Chemical, physical, or biological treatment.
Specific Gravity:	1
Waste Code:	D008
Waste Code 1_2:	Not reported
Waste Code 1_3:	Not reported
Waste Code 1_4:	Not reported
Waste Code 1_5:	Not reported
Waste Code 1_6:	Not reported

Click this hyperlink while viewing on your computer to access
-1 additional NY MANIFEST: record(s) in the EDR Site Report.

CH1265 **CON ED - MH 65436** **FINDS** **1005629738**
SSW **3RD AVE & 8TH ST** **ECHO** **N/A**
< 1/8 **BROOKLYN, NY 11215**
0.051 mi.
271 ft. **Site 8 of 18 in cluster CH**

Relative: Higher

Actual: 18 ft.

FINDS:

Registry ID: 110017252621

Environmental Interest/Information System

RCRAInfo is a national information system that supports the Resource Conservation and Recovery Act (RCRA) program through the tracking of events and activities related to facilities that generate, transport, and treat, store, or dispose of hazardous waste. RCRAInfo allows RCRA program staff to track the notification, permit, compliance, and corrective action activities required under RCRA.

CON ED - MH 65436 (Continued) **1005629738**

Click this hyperlink while viewing on your computer to access additional FINDS: detail in the EDR Site Report.

ECHO:
Envid: 1005629738
Registry ID: 110017252621
DFR URL: http://echo.epa.gov/detailed-facility-report?fid=110017252621

CH1266 **CON EDISON** **RCRA NonGen / NLR** **1014397795**
SSW **3RD AVE & 8TH ST** **NYP004201349**
< 1/8 **BROOKLYN, NY 11207**
0.051 mi.
271 ft. **Site 9 of 18 in cluster CH**

Relative: Higher
Actual: 18 ft.

RCRA NonGen / NLR:
Date form received by agency: 01/21/2010
Facility name: CON EDISON
Facility address: 3RD AVE & 8TH ST
BROOKLYN, NY 11207
EPA ID: NYP004201349
Mailing address: 4 IRVING PL, RM 828
NEW YORK, NY 10003
Contact: STEVEN MARTIS
Contact address: Not reported
Not reported
Contact country: Not reported
Contact telephone: 917-416-5423
Contact email: Not reported
EPA Region: 02
Classification: Non-Generator
Description: Handler: Non-Generators do not presently generate hazardous waste

Handler Activities Summary:
U.S. importer of hazardous waste: No
Mixed waste (haz. and radioactive): No
Recycler of hazardous waste: No
Transporter of hazardous waste: No
Treater, storer or disposer of HW: No
Underground injection activity: No
On-site burner exemption: No
Furnace exemption: No
Used oil fuel burner: No
Used oil processor: No
User oil refiner: No
Used oil fuel marketer to burner: No
Used oil Specification marketer: No
Used oil transfer facility: No
Used oil transporter: No

Violation Status: No violations found

CH1267 **CON ED - MH 65436** **RCRA NonGen / NLR** **1007206457**
SSW **3RD AVE & 8TH ST** **NY MANIFEST** **NYP004010203**
< 1/8 **BROOKLYN, NY 11215**
0.051 mi.
271 ft. **Site 10 of 18 in cluster CH**

Relative:
Higher

Actual:
18 ft.

RCRA NonGen / NLR:

Date form received by agency:	02/28/1998
Facility name:	CON ED - MH 65436
Facility address:	3RD AVE & 8TH ST BROOKLYN, NY 11215-0000
EPA ID:	NYP004010203
Mailing address:	CONSOLIDATED EDISON INC 4 IRVING PL RM 300 NEW YORK, NY 10003-0000
Contact:	ANTHONY DRUMMINGS
Contact address:	CONSOLIDATED EDISON INC NEW YORK, NY 10003-0000
Contact country:	US
Contact telephone:	212-460-3770
Contact email:	Not reported
EPA Region:	02
Classification:	Non-Generator
Description:	Handler: Non-Generators do not presently generate hazardous waste

Handler Activities Summary:

U.S. importer of hazardous waste:	No
Mixed waste (haz. and radioactive):	No
Recycler of hazardous waste:	No
Transporter of hazardous waste:	No
Treater, storer or disposer of HW:	No
Underground injection activity:	No
On-site burner exemption:	No
Furnace exemption:	No
Used oil fuel burner:	No
Used oil processor:	No
User oil refiner:	No
Used oil fuel marketer to burner:	No
Used oil Specification marketer:	No
Used oil transfer facility:	No
Used oil transporter:	No

Historical Generators:

Date form received by agency:	02/27/1998
Site name:	CON ED - MH 65436
Classification:	Not a generator, verified

Date form received by agency:	02/26/1998
Site name:	CON ED - MH 65436
Classification:	Large Quantity Generator

Violation Status: No violations found

NY MANIFEST:

Country:	USA
EPA ID:	NYP004010203
Facility Status:	Not reported
Location Address 1:	3RD AVE & 8TH ST
Code:	BP

CON ED - MH 65436 (Continued) **1007206457**

Location Address 2: Not reported
Total Tanks: Not reported
Location City: BROOKLYN
Location State: NY
Location Zip: 11201
Location Zip 4: Not reported

NY MANIFEST:
EPAID: NYP004010203
Mailing Name: CONSOLIDATED EDISON
Mailing Contact: FRANKLIN MURRAY
Mailing Address 1: 4 IRVING PLACE RM 828
Mailing Address 2: Not reported
Mailing City: NEW YORK
Mailing State: NY
Mailing Zip: 10003
Mailing Zip 4: Not reported
Mailing Country: USA
Mailing Phone: 2124602808

NY MANIFEST:
Document ID: MAJ5591630
Manifest Status: K
seq: Not reported
Year: 1997
Trans1 State ID: AB299KNJ
Trans2 State ID: Not reported
Generator Ship Date: 08/09/1997
Trans1 Recv Date: 08/09/1997
Trans2 Recv Date: / /
TSD Site Recv Date: 08/12/1997
Part A Recv Date: 08/28/1997
Part B Recv Date: 09/10/1997
Generator EPA ID: NYP004010203
Trans1 EPA ID: MAD039322250
Trans2 EPA ID: Not reported
TSDF ID 1: MAD053452637
TSDF ID 2: Not reported
Manifest Tracking Number: Not reported
Import Indicator: Not reported
Export Indicator: Not reported
Discr Quantity Indicator: Not reported
Discr Type Indicator: Not reported
Discr Residue Indicator: Not reported
Discr Partial Reject Indicator: Not reported
Discr Full Reject Indicator: Not reported
Manifest Ref Number: Not reported
Alt Facility RCRA ID: Not reported
Alt Facility Sign Date: Not reported
MGMT Method Type Code: Not reported
Waste Code: B007 - OTHER MISCELLANEOUS PCB WASTES
Waste Code: Not reported
Waste Code: Not reported
Waste Code: Not reported
Waste Code: Not reported
Waste Code: Not reported
Quantity: 01350

CON ED - MH 65436 (Continued) **1007206457**

Units:	K - Kilograms (2.2 pounds)
Number of Containers:	001
Container Type:	DT - Dump trucks
Handling Method:	L Landfill.
Specific Gravity:	100

Click this hyperlink while viewing on your computer to access
-1 additional NY MANIFEST: record(s) in the EDR Site Report.

CH1268 **MANHOLE #65436** **NY Spills** **S103939042**
SSW **3RD AVE & 8TH ST** **N/A**
< 1/8 **BROOKLYN, NY**
0.051 mi.
271 ft. **Site 11 of 18 in cluster CH**

Relative:
Higher

Actual:
18 ft.

SPILLS:

Spill Number/Closed Date:	9903695 / 2004-01-30
Facility ID:	9903695
Facility Type:	ER
DER Facility ID:	91679
Site ID:	103706
DEC Region:	2
Spill Cause:	Unknown
Spill Class:	C4
SWIS:	2401
Spill Date:	1999-06-30
Investigator:	JHOCONNE
Referred To:	Not reported
Reported to Dept:	1999-06-30
CID:	252
Water Affected:	Not reported
Spill Source:	Commercial/Industrial
Spill Notifier:	Other
Cleanup Ceased:	Not reported
Cleanup Meets Std:	False
Last Inspection:	Not reported
Recommended Penalty:	False
UST Trust:	False
Remediation Phase:	0
Date Entered In Computer:	1999-06-30
Spill Record Last Update:	2004-01-30
Spiller Name:	UNKNOWN
Spiller Company:	Unknown
Spiller Address:	UNKNOWN
Spiller Company:	999
Contact Name:	FRANK MASSERIA
DEC Memo:	"Prior to Sept, 2004 data translation this spill Lead_DEC Field was O'CONNELL e2mis no. 125923: discovered approx. 2800 gallons of water and 3 gallons of oil in MH 65436. Chem lab will be notified, cleanup pending lab results. AROCLOR 1260 1 ppm Benzene .1 ppb X Removed/recovered liquid/solids. X Removed visible traces of oil. X Other PUMPED MANHOLE INTO CON EDISON TANKER Cleanup complete 7/15/99"
Remarks:	"SPILL CONTAINED IN MANHOLE-NO SEWERS OR WATERWAYS AFFECTED-SAMPLES TAKEN-CLEANUP PENDING RESULTS CON ED #125923."

All Materials:

Site ID:	103706

MANHOLE #65436 (Continued) **S103939042**

Operable Unit ID:	1078253
Operable Unit:	01
Material ID:	303604
Material Code:	0066A
Material Name:	unknown petroleum
Case No.:	Not reported
Material FA:	Petroleum
Quantity:	3.00
Units:	G
Recovered:	.00
Oxygenate:	Not reported

CX1269 **MANHOLE 60650** **NY Spills** **S104285042**
NE **FLATBUSH AVE/ATLANTIC AVE** **N/A**
< 1/8 **BROOKLYN, NY**
0.052 mi.
272 ft. **Site 6 of 33 in cluster CX**

Relative: **Higher**

Actual: **45 ft.**

SPILLS:

Spill Number/Closed Date:	0002780 / 2001-05-08
Facility ID:	0002780
Facility Type:	ER
DER Facility ID:	115384
Site ID:	134284
DEC Region:	2
Spill Cause:	Unknown
Spill Class:	C4
SWIS:	2401
Spill Date:	2000-06-05
Investigator:	JHOCONNE
Referred To:	Not reported
Reported to Dept:	2000-06-05
CID:	389
Water Affected:	Not reported
Spill Source:	Unknown
Spill Notifier:	Other
Cleanup Ceased:	Not reported
Cleanup Meets Std:	False
Last Inspection:	Not reported
Recommended Penalty:	False
UST Trust:	False
Remediation Phase:	0
Date Entered In Computer:	2000-06-05
Spill Record Last Update:	2001-06-11
Spiller Name:	UNKNOWN
Spiller Company:	Unknown
Spiller Address:	UNKNOWN
Spiller Company:	999
Contact Name:	CALLER
DEC Memo:	"Prior to Sept, 2004 data translation this spill Lead_DEC Field was O'CONNELL DEC INSPECTOR'S NOTES CON ED E2MIS REPORT 6-05-00 Found 2oz. unknown oil on 100 gal. water in MH 60650. Appears to be contained. Dead feeder visible in hole, cannot see sump due to water. Sample taken, no sewers or waterways affected. 6-05-00 2115hrs. <1ppm Update 9-14-00 0030 Env. Ops reports finding no tag in structure. Manhole cover has been replaced with a 5 section grating. He is unable to do the cleanup due to customer complaint. New tag will be

MANHOLE 60650 (Continued) **S104285042**

installed. A. Walker Env. Supervisor reports all cables capped, hole double washed but left tag in place due to freah waster leak which brings back sheen in MH #12255 1-28-01 1940hrs. Cleanup completed and tag removed. Found no sump."

Remarks: "caller reporting a spill of material from unk source samples taken clean up pending lab results. coned#131722 no callback necessary"

All Materials:

Site ID:	134284
Operable Unit ID:	824873
Operable Unit:	01
Material ID:	551130
Material Code:	0066A
Material Name:	unknown petroleum
Case No.:	Not reported
Material FA:	Petroleum
Quantity:	2.00
Units:	G
Recovered:	.00
Oxygenate:	Not reported

Spill Number/Closed Date:	9911275 / 2002-03-28
Facility ID:	9911275
Facility Type:	ER
DER Facility ID:	247831
Site ID:	306867
DEC Region:	2
Spill Cause:	Equipment Failure
Spill Class:	C4
SWIS:	2401
Spill Date:	1999-12-26
Investigator:	COMENALE
Referred To:	Not reported
Reported to Dept:	1999-12-26
CID:	312
Water Affected:	Not reported
Spill Source:	Commercial/Industrial
Spill Notifier:	Responsible Party
Cleanup Ceased:	Not reported
Cleanup Meets Std:	False
Last Inspection:	Not reported
Recommended Penalty:	False
UST Trust:	False
Remediation Phase:	0
Date Entered In Computer:	1999-12-26
Spill Record Last Update:	2002-03-28
Spiller Name:	Not reported
Spiller Company:	CON EDISON
Spiller Address:	4 IRVING PLACE
Spiller Company:	999
Contact Name:	Not reported
DEC Memo:	""
Remarks:	"1/2 PINT FROM LEAKING CABLE - SAMPLE TAKEN - CASE #129392"

All Materials:

Site ID:	306867
Operable Unit ID:	1089957

MANHOLE 60650 (Continued) **S104285042**

Operable Unit:	01
Material ID:	563439
Material Code:	0541A
Material Name:	dielectric fluid
Case No.:	Not reported
Material FA:	Petroleum
Quantity:	1.00
Units:	G
Recovered:	.00
Oxygenate:	Not reported

CX1270 **ATLANTIC AVE STATION-BARCLAY CENTER** **NY Spills** **S106968135**
NE **A-4 TRACK SOUTH (D,N,R LINES)** **N/A**
< 1/8 **BROOKLYN, NY**
0.052 mi.
272 ft. **Site 7 of 33 in cluster CX**

Relative: **Higher**

Actual: **45 ft.**

SPILLS:

Spill Number/Closed Date:	0502166 / 2013-08-07
Facility ID:	0502166
Facility Type:	ER
DER Facility ID:	292729
Site ID:	346468
DEC Region:	2
Spill Cause:	Unknown
Spill Class:	C4
SWIS:	2401
Spill Date:	2005-05-19
Investigator:	RVKETANI
Referred To:	071913 SITE VISIT
Reported to Dept:	2005-05-24
CID:	444
Water Affected:	Not reported
Spill Source:	Unknown
Spill Notifier:	Responsible Party
Cleanup Ceased:	Not reported
Cleanup Meets Std:	False
Last Inspection:	Not reported
Recommended Penalty:	False
UST Trust:	False
Remediation Phase:	0
Date Entered In Computer:	2005-05-24
Spill Record Last Update:	2013-08-07
Spiller Name:	Not reported
Spiller Company:	UNKNOWN WHERE IT IS FROM
Spiller Address:	Not reported
Spiller Company:	001
Contact Name:	RACHEL KRON
DEC Memo:	"11/12/10 - spill re-assigned from Tibbe to Joe O'Connell 7/11/13 - Raphael Ketani. I made a site investigation today in order to check and see whether oil was still seeping into the station. I tried to find column #344 + 40. However, there are 2 Atlantic Avenue stations in downtown Brooklyn. At first, I checked the station served by the B,Q,2,3,4,5 trains. I walked all 3 platforms, but didn't find the column. The few column numbers I did find started with 1 - as in 156 or such. However, there were no signs of oil leakage. I went over to the station served by the D,N,R trains. Once there, I met a NYCT

ATLANTIC AVE STATION-BARCLAY CENTER (Continued) **S106968135**

worker who showed me where the #4 track was. However, there were no column numbers. I looked up at the ceiling over track #4 and saw two large dark areas. They appeared to be oil stains and the stains descended down the wall separating this track from the adjacent one. One stain was entirely black, but the other had orange coloration. This suggested that groundwater had also been seeping into the subway at this location. I took four pictures. I then went to the platform on the other side of this wall and saw another large dark stain which ran from the ceiling over the track and down the separating wall. I took a picture. The stain also contained some orange coloring which suggested that groundwater had also been seeping through the ceiling. At all three locations, there were no signs of current seepage. Also, at all three locations, the tracks and their beds were free of oil. There were no oil odors, either. 7/19/13 - Raphael Ketani. I made an unannounced site visit to the street above the Atlantic Avenue station. I looked at both sides of 4th Avenue in the vicinity of the intersection of 4th Avenue and Pacific Street. I did not see any fill ports or vent pipes. I assumed that every store had gas service. 8/7/13 - Raphael Ketani. I presented the spill case for closure to Hassan Hussein, E.E. III and head of Unit C in Region 2. I explained to him what I had found during my inspections and that the seeping was not presently active and that the source had never been found. He gave me permission to close the spill case. As the spill had stoped flowing from wherever the source had been, and as no oil was presently impacting the public or the physical structure of the station, I determined that there was no threat to the public or the environment. Therefore, I closed the spill case effective today. "

Remarks: "COLUMN # 344 + 40: APPEARS TO BE COMING OUT OF THE EAST WALL AND ABOUT 20 FEET UP;"

All Materials:

Site ID:	346468
Operable Unit ID:	1104241
Operable Unit:	01
Material ID:	584402
Material Code:	0001A
Material Name:	#2 fuel oil
Case No.:	Not reported
Material FA:	Petroleum
Quantity:	Not reported
Units:	G
Recovered:	.00
Oxygenate:	Not reported

CX1271 **MANHOLE #14737** **NY Spills** **S106014334**
NE **ATLANTIC AVE/FLATBUSH AVE** **N/A**
< 1/8 **BROOKLYN, NY**
0.052 mi.
272 ft. **Site 8 of 33 in cluster CX**

Relative: **Higher**

Actual: **45 ft.**

SPILLS:

Spill Number/Closed Date:	0301980 / 2003-09-26
Facility ID:	0301980
Facility Type:	ER
DER Facility ID:	174312
Site ID:	210275
DEC Region:	2

MANHOLE #14737 (Continued) **S106014334**

Spill Cause:	Unknown
Spill Class:	C4
SWIS:	2401
Spill Date:	2003-05-25
Investigator:	AERODRIG
Referred To:	Not reported
Reported to Dept:	2003-05-25
CID:	246
Water Affected:	Not reported
Spill Source:	Unknown
Spill Notifier:	Responsible Party
Cleanup Ceased:	Not reported
Cleanup Meets Std:	False
Last Inspection:	Not reported
Recommended Penalty:	False
UST Trust:	False
Remediation Phase:	0
Date Entered In Computer:	2003-05-25
Spill Record Last Update:	2003-09-29
Spiller Name:	UNKNOWN
Spiller Company:	Unknown
Spiller Address:	UNKNOWN
Spiller Company:	999
Contact Name:	CALLER
DEC Memo:	"Prior to Sept, 2004 data translation this spill Lead_DEC Field was RODRIQUEZ E2MIS 148474 5-25-03 1325 HRS M. BOVE # 02203 OS CABLE DEPT REPORTS WHILE GETTING READY TO PULL CABLE FOR FUTURE FRD.1B62 IN MH14737 S/S ATLANTIC AVE 80' W/O FLATBUSH AVE HE FOUND APPROX 2 GALLONS UNKNOWN OIL ON 200 GALLONS WATER. THERE WAS NO FIRE OR SMOKE AT THIS LOCATION. NO INJURIES. NO PRIVATE PROPERTY AFFECTED. HE DOES NOT SEE A SEWER CONNECTION OR SUMP AT THIS TIME, LIQUID SEEMS CONTAINED NO SEWERS OR WATERWAYS AFFECTED. HE TOOK A LIQUID SAMPLE AND REQUESTED EMERG PRIORITY FOR PCB SAMPLE RESULTS. CLEANUP PENDING SAMPLE RESULT. CHAIN OF CUSTODY # AA08906. HE PLACED E.S.TAG # 39154. NO PARKING ANYTIME (NEED BACK TO DO JOB) 5/25/03=1757hrs LAB RESULT RETURNED 82 PPM LSN-03-04360-001 5/25/03 1800HRS INCIDENT WILL BE TAKEN OFF 24HRS DEC PROGRAM.DUE TO PCB OVER 50PPM. 5/25/03 1824HRS CIG E. ELLIOT NOTIFIED OF CHANGE. 5/26/03 Environmental Operations crew J. Lipori, D. Williams, and H. Fernandez were assigned to clean up MH# 14373, After the Astoria tanker drained all liquids from the structure; I went down to inspect the joint for leaks. I noticed a joint regulator with oil dripping from the cap used to fill the tank; #9 was called to check the connection; while making repairs to the cap trouble shooter Herman Jones found the tubing from the tank connected to a feeder was broken; # 9 supervisor who was on location D-faulted the structure; and hung D-Fault tag# 00028. 2500 gallons of liquid, and (1) drum with PPE, and zone material was removed from the structure. ?GENE? 7/09/03 14:55 HRS. -- FAXED EPA ID REQUEST TO ERT. 16:35 HRS -- RECEIVED EPA ID # NYP 004 112 835. 7/10/03=1830HRS O.S. GENE WILLIAMS REPORTS NEW ENVIR TAG#30393 PLACED IN MH-14737. 7/10/03 2350HRS O.S. TINO FERNANDEZ REPORTS WHILE IN PROGRESS OF CLEANUP CREW FOUND DRAIN CLOGGED CLEANED AND SEALED DRAIN NO OIL WAS FOUND IN DRAIN. 0145 HRS = 7/11/03 = ENV OPS SUPV C.FERNANDEZ REPORTS THAT 2 BARRELS OF DEBRIS WERE REMOVED FROM STRUCTURE. MANHOLE WAS DOUBLE WASHED WITH BIOGEN 760. ENVIRONMENTAL TAG # 30393 AND D FAULT TAG # 00028 WERE REMOVED. ASTORIA TANKER REMOVED 400 GALLONS OF LIQUID AND BARREL PICKUP IS SCHEDULED. "

MANHOLE #14737 (Continued) **S106014334**

Remarks: "2 gal of unk oil on 200 gal water. sample taken 82/ppm cleanup is in progress "

All Materials:

Site ID:	210275
Operable Unit ID:	869953
Operable Unit:	01
Material ID:	506464
Material Code:	0066A
Material Name:	unknown petroleum
Case No.:	Not reported
Material FA:	Petroleum
Quantity:	2.00
Units:	G
Recovered:	.00
Oxygenate:	Not reported

CX1272 **LONG ISALND RAILROAD** **NY Spills** **S107409354**
NE **ATLANTIC AVE/FLATBUSH AVE** **N/A**
< 1/8 **BROOKLYN, NY**
0.052 mi.
272 ft. **Site 9 of 33 in cluster CX**

Relative: **Higher**

Actual: **45 ft.**

SPILLS:

Spill Number/Closed Date:	0507923 / 2005-12-29
Facility ID:	0507923
Facility Type:	ER
DER Facility ID:	174312
Site ID:	353427
DEC Region:	2
Spill Cause:	Equipment Failure
Spill Class:	C4
SWIS:	2401
Spill Date:	2005-10-03
Investigator:	SMSANGES
Referred To:	Not reported
Reported to Dept:	2005-10-03
CID:	444
Water Affected:	Not reported
Spill Source:	Institutional, Educational, Gov., Other
Spill Notifier:	Other
Cleanup Ceased:	Not reported
Cleanup Meets Std:	True
Last Inspection:	Not reported
Recommended Penalty:	Not reported
UST Trust:	Not reported
Remediation Phase:	0
Date Entered In Computer:	2005-10-03
Spill Record Last Update:	2005-12-29
Spiller Name:	LEWIS WUNDERLICH
Spiller Company:	LONG ISALND RAILROAD
Spiller Address:	ATLANTIC/FLATBUSH AVE
Spiller Company:	001
Contact Name:	LEWIS WUNDERLICH
DEC Memo:	"Sangesland spoke to Lew Wunderlich about the spill. Spill was to the platform, most was captured, small amount went down onto the tracks. Close out paperwork will be forwarded to DEC Soon Fax closure report

LONG ISALND RAILROAD (Continued) **S107409354**

(1 page) was sent to DEC - closed"
Remarks: "POLYPROPERLE GYCOL- 30% SOULTION: SPILLED ON A PLATFORM: BEING CLEANED UP"

All Materials:
Site ID: 353427
Operable Unit ID: 1110887
Operable Unit: 01
Material ID: 2100928
Material Code: 0043A
Material Name: antifreeze
Case No.: Not reported
Material FA: Other
Quantity: 15.00
Units: G
Recovered: .00
Oxygenate: Not reported

CX1273 **FLATBUSH TERMINAL - LIRR** **NY Spills** **S106867426**
NE **ATLANTIC AVE/FLATBUSH AVE** **N/A**
< 1/8 **BROOKLYN, NY**
0.052 mi.
272 ft. **Site 10 of 33 in cluster CX**

Relative:
Higher

Actual:
45 ft.

SPILLS:
Spill Number/Closed Date: 0413358 / 2005-06-08
Facility ID: 0413358
Facility Type: ER
DER Facility ID: 174312
Site ID: 342441
DEC Region: 2
Spill Cause: Other
Spill Class: C4
SWIS: 2401
Spill Date: 2005-03-23
Investigator: MCTIBBE
Referred To: Not reported
Reported to Dept: 2005-03-23
CID: 444
Water Affected: Not reported
Spill Source: Institutional, Educational, Gov., Other
Spill Notifier: Other
Cleanup Ceased: Not reported
Cleanup Meets Std: False
Last Inspection: Not reported
Recommended Penalty: False
UST Trust: False
Remediation Phase: 0
Date Entered In Computer: 2005-03-23
Spill Record Last Update: 2005-06-08
Spiller Name: PAUL MANSKI
Spiller Company: FLATBUSH TERMINAL
Spiller Address: ATLANTIC/FLATBUSH AVE
Spiller Company: 001
Contact Name: PAUL MANSKI
DEC Memo: "06/08/05: Residual oil leaked from a deteriorated drum to a concrete loading dock. Absorbants were used to clean oil and were put in the

FLATBUSH TERMINAL - LIRR (Continued) **S106867426**

drum, which was overpacked and disposed."
Remarks: "LESS THEN ONE GALLON LEAKED FROM A 55 GALLON DRUM, ON LOADING DOCK ON TO CONCRETE: ENVIR. CO ENROUTE TO CLEAN UP: VERY MINIMAL:"

All Materials:
Site ID: 342441
Operable Unit ID: 1101169
Operable Unit: 01
Material ID: 581295
Material Code: 0010
Material Name: hydraulic oil
Case No.: Not reported
Material FA: Petroleum
Quantity: .00
Units: G
Recovered: .00
Oxygenate: Not reported

CV1274 **CON EDISON** **NY MANIFEST** **S117316824**
NNW **158 DOUGLASS ST** **N/A**
< 1/8 **BROOKLYN, NY 11201**
0.052 mi.
273 ft. **Site 2 of 3 in cluster CV**

Relative:
Higher

Actual:
14 ft.

NY MANIFEST:
Country: USA
EPA ID: NYP004641155
Facility Status: Not reported
Location Address 1: 158 DOUGLASS ST
Code: BP
Location Address 2: SB13601
Total Tanks: Not reported
Location City: BROOKLYN
Location State: NY
Location Zip: 11201
Location Zip 4: Not reported

NY MANIFEST:
EPAID: NYP004641155
Mailing Name: CON EDISON
Mailing Contact: CON EDISON
Mailing Address 1: 4 IRVING PL
Mailing Address 2: 15TH FL
Mailing City: NEW YORK
Mailing State: NY
Mailing Zip: 10003
Mailing Zip 4: Not reported
Mailing Country: USA
Mailing Phone: Not reported

NY MANIFEST:
Document ID: Not reported
Manifest Status: Not reported
seq: Not reported
Year: 2014
Trans1 State ID: NJ0000027193
Trans2 State ID: Not reported

CON EDISON (Continued) **S117316824**

Generator Ship Date:	08/27/2014
Trans1 Recv Date:	08/27/2014
Trans2 Recv Date:	Not reported
TSD Site Recv Date:	08/29/2014
Part A Recv Date:	Not reported
Part B Recv Date:	Not reported
Generator EPA ID:	NYP004641155
Trans1 EPA ID:	Not reported
Trans2 EPA ID:	Not reported
TSDF ID 1:	NJD002200046
TSDF ID 2:	Not reported
Manifest Tracking Number:	013243589JJK
Import Indicator:	N
Export Indicator:	N
Discr Quantity Indicator:	N
Discr Type Indicator:	N
Discr Residue Indicator:	N
Discr Partial Reject Indicator:	N
Discr Full Reject Indicator:	N
Manifest Ref Number:	Not reported
Alt Facility RCRA ID:	Not reported
Alt Facility Sign Date:	Not reported
MGMT Method Type Code:	H110
Waste Code:	Not reported
Waste Code:	Not reported
Waste Code:	Not reported
Waste Code:	Not reported
Waste Code:	Not reported
Waste Code:	Not reported
Quantity:	50
Units:	G - Gallons (liquids only)* (8.3 pounds)
Number of Containers:	1
Container Type:	TT - Cargo tank, tank trucks
Handling Method:	T Chemical, physical, or biological treatment.
Specific Gravity:	1
Waste Code:	D008
Waste Code 1_2:	Not reported
Waste Code 1_3:	Not reported
Waste Code 1_4:	Not reported
Waste Code 1_5:	Not reported
Waste Code 1_6:	Not reported

Click this hyperlink while viewing on your computer to access
-1 additional NY MANIFEST: record(s) in the EDR Site Report.

CX1275 **NYCTA - A A BULK STORAGE** **RCRA-CESQG** **1000981361**
NE **SE COR FLATBUSH & ATLANTIC AVE** **NJ MANIFEST** **NY0000973693**
< 1/8 **BROOKLYN, NY 11217**
0.052 mi.
273 ft. **Site 11 of 33 in cluster CX**

Relative: RCRA-CESQG:
Higher

Date form received by agency:	01/01/2007
Facility name:	NYCTA - A A BULK STORAGE
Facility address:	SE COR FLATBUSH & ATLANTIC AVE BROOKLYN, NY 11217
EPA ID:	NY0000973693

Actual:
45 ft.

NYCTA - A A BULK STORAGE (Continued) **1000981361**

Mailing address:	JAY ST ROOM 819 BROOKLYN, NY 11201
Contact:	JAMES CRANDALL
Contact address:	JAY ST ROOM 819 BROOKLYN, NY 11201
Contact country:	US
Contact telephone:	718-243-4581
Contact email:	Not reported
EPA Region:	02
Land type:	Other land type
Classification:	Conditionally Exempt Small Quantity Generator
Description:	Handler: generates 100 kg or less of hazardous waste per calendar month, and accumulates 1000 kg or less of hazardous waste at any time; or generates 1 kg or less of acutely hazardous waste per calendar month, and accumulates at any time: 1 kg or less of acutely hazardous waste; or 100 kg or less of any residue or contaminated soil, waste or other debris resulting from the cleanup of a spill, into or on any land or water, of acutely hazardous waste; or generates 100 kg or less of any residue or contaminated soil, waste or other debris resulting from the cleanup of a spill, into or on any land or water, of acutely hazardous waste during any calendar month, and accumulates at any time: 1 kg or less of acutely hazardous waste; or 100 kg or less of any residue or contaminated soil, waste or other debris resulting from the cleanup of a spill, into or on any land or water, of acutely hazardous waste

Owner/Operator Summary:

Owner/operator name:	NEW YORK CITY TRANSIT AUTHORITY
Owner/operator address:	370 JAY ST ROOM 819 BROOKLYN, NY 11201
Owner/operator country:	US
Owner/operator telephone:	718-243-4581
Owner/operator email:	Not reported
Owner/operator fax:	Not reported
Owner/operator extension:	Not reported
Legal status:	Other
Owner/Operator Type:	Operator
Owner/Op start date:	01/01/2001
Owner/Op end date:	Not reported

Owner/operator name:	NEW YORK CITY TRANSIT AUTHORITY
Owner/operator address:	370 JAY ST ROOM 819 BROOKLYN, NY 11201
Owner/operator country:	US
Owner/operator telephone:	718-243-4581
Owner/operator email:	Not reported
Owner/operator fax:	Not reported
Owner/operator extension:	Not reported
Legal status:	Other
Owner/Operator Type:	Owner
Owner/Op start date:	01/01/2001
Owner/Op end date:	Not reported

Handler Activities Summary:

U.S. importer of hazardous waste:	No
Mixed waste (haz. and radioactive):	No

NYCTA - A A BULK STORAGE (Continued) **1000981361**

Recycler of hazardous waste:	No
Transporter of hazardous waste:	No
Treater, storer or disposer of HW:	No
Underground injection activity:	No
On-site burner exemption:	No
Furnace exemption:	No
Used oil fuel burner:	No
Used oil processor:	No
User oil refiner:	No
Used oil fuel marketer to burner:	No
Used oil Specification marketer:	No
Used oil transfer facility:	No
Used oil transporter:	No

Historical Generators:

Date form received by agency: 01/01/2006
Site name: NYCTA - A A BULK STORAGE
Classification: Conditionally Exempt Small Quantity Generator

Date form received by agency: 10/15/2001
Site name: NYCTA - A A BULK STORAGE
Classification: Small Quantity Generator

. Waste code: D000
. Waste name: Not Defined

. Waste code: D001
. Waste name: IGNITABLE HAZARDOUS WASTES ARE THOSE WASTES WHICH HAVE A FLASHPOINT OF LESS THAN 140 DEGREES FAHRENHEIT AS DETERMINED BY A PENSKY-MARTENS CLOSED CUP FLASH POINT TESTER. ANOTHER METHOD OF DETERMINING THE FLASH POINT OF A WASTE IS TO REVIEW THE MATERIAL SAFETY DATA SHEET, WHICH CAN BE OBTAINED FROM THE MANUFACTURER OR DISTRIBUTOR OF THE MATERIAL. LACQUER THINNER IS AN EXAMPLE OF A COMMONLY USED SOLVENT WHICH WOULD BE CONSIDERED AS IGNITABLE HAZARDOUS WASTE.

. Waste code: D035
. Waste name: METHYL ETHYL KETONE

. Waste code: F003
. Waste name: THE FOLLOWING SPENT NON-HALOGENATED SOLVENTS: XYLENE, ACETONE, ETHYL ACETATE, ETHYL BENZENE, ETHYL ETHER, METHYL ISOBUTYL KETONE, N-BUTYL ALCOHOL, CYCLOHEXANONE, AND METHANOL; ALL SPENT SOLVENT MIXTURES/BLENDS CONTAINING, BEFORE USE, ONLY THE ABOVE SPENT NON-HALOGENATED SOLVENTS; AND ALL SPENT SOLVENT MIXTURES/BLENDS CONTAINING, BEFORE USE, ONE OR MORE OF THE ABOVE NON-HALOGENATED SOLVENTS, AND, A TOTAL OF TEN PERCENT OR MORE (BY VOLUME) OF ONE OR MORE OF THOSE SOLVENTS LISTED IN F001, F002, F004, AND F005, AND STILL BOTTOMS FROM THE RECOVERY OF THESE SPENT SOLVENTS AND SPENT SOLVENT MIXTURES.

. Waste code: F005
. Waste name: THE FOLLOWING SPENT NON-HALOGENATED SOLVENTS: TOLUENE, METHYL ETHYL KETONE, CARBON DISULFIDE, ISOBUTANOL, PYRIDINE, BENZENE, 2-ETHOXYETHANOL, AND 2-NITROPROPANE; ALL SPENT SOLVENT MIXTURES/BLENDS CONTAINING, BEFORE USE, A TOTAL OF TEN PERCENT OR MORE (BY VOLUME) OF ONE OR MORE OF THE ABOVE NON-HALOGENATED SOLVENTS OR THOSE SOLVENTS LISTED IN F001, F002, OR F004; AND STILL BOTTOMS FROM THE RECOVERY OF

NYCTA - A A BULK STORAGE (Continued) **1000981361**

THESE SPENT SOLVENTS AND SPENT SOLVENT MIXTURES.

Date form received by agency: 07/08/1999
Site name: NYCTA - A A BULK STORAGE
Classification: Not a generator, verified

Date form received by agency: 03/20/1996
Site name: ATLANTIC AVE STA/NYCT
Classification: Large Quantity Generator

Date form received by agency: 12/12/1994
Site name: NYCTA - A A BULK STORAGE
Classification: Small Quantity Generator

Violation Status: No violations found

Evaluation Action Summary:
Evaluation date: 09/20/1998
Evaluation: COMPLIANCE EVALUATION INSPECTION ON-SITE
Area of violation: Not reported
Date achieved compliance: Not reported
Evaluation lead agency: EPA

NJ MANIFEST:
EPA Id: NY0000973693
Mail Address: 370 JAY ST
Mail City/State/Zip: BROOKLYN 11201
Facility Phone: 7183304581
Emergency Phone: Not reported
Contact: Not reported
Comments: Not reported
SIC Code: Not reported
County: 00
Municipal: 00
Previous EPA Id: Not reported
Gen Flag: X
Trans Flag: Not reported
TSDF Flag: Not reported
Name Change: Not reported
Date Change: Not reported

Manifest:
Manifest Number: NJA5005023
EPA ID: NY0000973693
Date Shipped: 07/13/2004
TSDF EPA ID: NJD002200046
Transporter EPA ID: NJ0000027193
Transporter 2 EPA ID: Not reported
Transporter 3 EPA ID: Not reported
Transporter 4 EPA ID: Not reported
Transporter 5 EPA ID: Not reported
Transporter 6 EPA ID: Not reported
Transporter 7 EPA ID: Not reported
Transporter 8 EPA ID: Not reported
Transporter 9 EPA ID: Not reported
Transporter 10 EPA ID: Not reported
Date Trans1 Transported Waste: 07/13/2004
Date Trans2 Transported Waste: Not reported

NYCTA - A A BULK STORAGE (Continued) **1000981361**

Date Trans3 Transported Waste:	Not reported
Date Trans4 Transported Waste:	Not reported
Date Trans5 Transported Waste:	Not reported
Date Trans6 Transported Waste:	Not reported
Date Trans7 Transported Waste:	Not reported
Date Trans8 Transported Waste:	Not reported
Date Trans9 Transported Waste:	Not reported
Date Trans10 Transported Waste:	Not reported
Date TSDF Received Waste:	07/13/2004
TSDF EPA Facility Name:	Not reported
QTY Units:	Not reported
Transporter SEQ ID:	Not reported
Transporter-1 Date:	Not reported
Waste SEQ ID:	Not reported
Waste Type Code 2:	Not reported
Waste Type Code 3:	Not reported
Waste Type Code 4:	Not reported
Waste Type Code 5:	Not reported
Waste Type Code 6:	Not reported
Date Accepted:	Not reported
Manifest Discrepancy Type:	Not reported
Data Entry Number:	08050421
Was Load Rejected:	BROOKLYN 11201
Reason Load Was Rejected:	Not reported

Manifest Number:	008922899JJK
EPA ID:	NY0000973693
Date Shipped:	4/17/2012
TSDF EPA ID:	NJD002200046
Transporter EPA ID:	NJ0000027193
Transporter 2 EPA ID:	Not reported
Transporter 3 EPA ID:	Not reported
Transporter 4 EPA ID:	Not reported
Transporter 5 EPA ID:	Not reported
Transporter 6 EPA ID:	Not reported
Transporter 7 EPA ID:	Not reported
Transporter 8 EPA ID:	Not reported
Transporter 9 EPA ID:	Not reported
Transporter 10 EPA ID:	Not reported
Date Trans1 Transported Waste:	Not reported
Date Trans2 Transported Waste:	Not reported
Date Trans3 Transported Waste:	Not reported
Date Trans4 Transported Waste:	Not reported
Date Trans5 Transported Waste:	Not reported
Date Trans6 Transported Waste:	Not reported
Date Trans7 Transported Waste:	Not reported
Date Trans8 Transported Waste:	Not reported
Date Trans9 Transported Waste:	Not reported
Date Trans10 Transported Waste:	Not reported
Date TSDF Received Waste:	Not reported
TSDF EPA Facility Name:	Not reported
QTY Units:	Not reported
Transporter SEQ ID:	Not reported
Transporter-1 Date:	Not reported
Waste SEQ ID:	Not reported
Waste Type Code 2:	Not reported
Waste Type Code 3:	Not reported

NYCTA - A A BULK STORAGE (Continued) **1000981361**

Waste Type Code 4:	Not reported
Waste Type Code 5:	Not reported
Waste Type Code 6:	Not reported
Date Accepted:	Not reported
Manifest Discrepancy Type:	Not reported
Data Entry Number:	Not reported
Was Load Rejected:	BROOKLYN 11201
Reason Load Was Rejected:	Not reported

Waste:

Manifest Year:	Not reported
Waste Code:	D008
Hand Code:	Not reported
Quantity:	500.00 Pounds

Manifest Number:	003636311JJK
EPA ID:	NY0000973693
Date Shipped:	12/20/2011
TSDF EPA ID:	NJD002200046
Transporter EPA ID:	NJ0000027193
Transporter 2 EPA ID:	Not reported
Transporter 3 EPA ID:	Not reported
Transporter 4 EPA ID:	Not reported
Transporter 5 EPA ID:	Not reported
Transporter 6 EPA ID:	Not reported
Transporter 7 EPA ID:	Not reported
Transporter 8 EPA ID:	Not reported
Transporter 9 EPA ID:	Not reported
Transporter 10 EPA ID:	Not reported
Date Trans1 Transported Waste:	Not reported
Date Trans2 Transported Waste:	Not reported
Date Trans3 Transported Waste:	Not reported
Date Trans4 Transported Waste:	Not reported
Date Trans5 Transported Waste:	Not reported
Date Trans6 Transported Waste:	Not reported
Date Trans7 Transported Waste:	Not reported
Date Trans8 Transported Waste:	Not reported
Date Trans9 Transported Waste:	Not reported
Date Trans10 Transported Waste:	Not reported
Date TSDF Received Waste:	Not reported
TSDF EPA Facility Name:	Not reported
QTY Units:	Not reported
Transporter SEQ ID:	Not reported
Transporter-1 Date:	Not reported
Waste SEQ ID:	Not reported
Waste Type Code 2:	Not reported
Waste Type Code 3:	Not reported
Waste Type Code 4:	Not reported
Waste Type Code 5:	Not reported
Waste Type Code 6:	Not reported
Date Accepted:	Not reported
Manifest Discrepancy Type:	Not reported
Data Entry Number:	Not reported
Was Load Rejected:	BROOKLYN 11201
Reason Load Was Rejected:	Not reported

Waste:

NYCTA - A A BULK STORAGE (Continued) **1000981361**

Manifest Year:	Not reported
Waste Code:	D008
Hand Code:	H111
Quantity:	55.00 Pounds
Manifest Number:	000518018WAS
EPA ID:	NY0000973693
Date Shipped:	6/4/2013
TSDF EPA ID:	NJD991291105
Transporter EPA ID:	NJR986628162
Transporter 2 EPA ID:	Not reported
Transporter 3 EPA ID:	Not reported
Transporter 4 EPA ID:	Not reported
Transporter 5 EPA ID:	Not reported
Transporter 6 EPA ID:	Not reported
Transporter 7 EPA ID:	Not reported
Transporter 8 EPA ID:	Not reported
Transporter 9 EPA ID:	Not reported
Transporter 10 EPA ID:	Not reported
Date Trans1 Transported Waste:	Not reported
Date Trans2 Transported Waste:	Not reported
Date Trans3 Transported Waste:	Not reported
Date Trans4 Transported Waste:	Not reported
Date Trans5 Transported Waste:	Not reported
Date Trans6 Transported Waste:	Not reported
Date Trans7 Transported Waste:	Not reported
Date Trans8 Transported Waste:	Not reported
Date Trans9 Transported Waste:	Not reported
Date Trans10 Transported Waste:	Not reported
Date TSDF Received Waste:	Not reported
TSDF EPA Facility Name:	Not reported
QTY Units:	Not reported
Transporter SEQ ID:	Not reported
Transporter-1 Date:	Not reported
Waste SEQ ID:	Not reported
Waste Type Code 2:	Not reported
Waste Type Code 3:	Not reported
Waste Type Code 4:	Not reported
Waste Type Code 5:	Not reported
Waste Type Code 6:	Not reported
Date Accepted:	Not reported
Manifest Discrepancy Type:	Not reported
Data Entry Number:	Not reported
Was Load Rejected:	BROOKLYN 11201
Reason Load Was Rejected:	Not reported

Waste:

Manifest Year:	Not reported
Waste Code:	D008
Hand Code:	Not reported
Quantity:	20.00 Pounds
Manifest Number:	NJA5241504
EPA ID:	NY0000973693
Date Shipped:	12/08/2005
TSDF EPA ID:	NJD002200046

NYCTA - A A BULK STORAGE (Continued) **1000981361**

Transporter EPA ID:	NJ0000027193
Transporter 2 EPA ID:	Not reported
Transporter 3 EPA ID:	Not reported
Transporter 4 EPA ID:	Not reported
Transporter 5 EPA ID:	Not reported
Transporter 6 EPA ID:	Not reported
Transporter 7 EPA ID:	Not reported
Transporter 8 EPA ID:	Not reported
Transporter 9 EPA ID:	Not reported
Transporter 10 EPA ID:	Not reported
Date Trans1 Transported Waste:	12/08/2005
Date Trans2 Transported Waste:	Not reported
Date Trans3 Transported Waste:	Not reported
Date Trans4 Transported Waste:	Not reported
Date Trans5 Transported Waste:	Not reported
Date Trans6 Transported Waste:	Not reported
Date Trans7 Transported Waste:	Not reported
Date Trans8 Transported Waste:	Not reported
Date Trans9 Transported Waste:	Not reported
Date Trans10 Transported Waste:	Not reported
Date TSDF Received Waste:	12/08/2005
TSDF EPA Facility Name:	Not reported
QTY Units:	Not reported
Transporter SEQ ID:	Not reported
Transporter-1 Date:	Not reported
Waste SEQ ID:	Not reported
Waste Type Code 2:	Not reported
Waste Type Code 3:	Not reported
Waste Type Code 4:	Not reported
Waste Type Code 5:	Not reported
Waste Type Code 6:	Not reported
Date Accepted:	Not reported
Manifest Discrepancy Type:	Not reported
Data Entry Number:	02030621
Was Load Rejected:	BROOKLYN 11201
Reason Load Was Rejected:	Not reported

Manifest Number:	NJA5075223
EPA ID:	NY0000973693
Date Shipped:	04/14/2004
TSDF EPA ID:	NJD002200046
Transporter EPA ID:	NJ0000027193
Transporter 2 EPA ID:	Not reported
Transporter 3 EPA ID:	Not reported
Transporter 4 EPA ID:	Not reported
Transporter 5 EPA ID:	Not reported
Transporter 6 EPA ID:	Not reported
Transporter 7 EPA ID:	Not reported
Transporter 8 EPA ID:	Not reported
Transporter 9 EPA ID:	Not reported
Transporter 10 EPA ID:	Not reported
Date Trans1 Transported Waste:	04/14/2004
Date Trans2 Transported Waste:	Not reported
Date Trans3 Transported Waste:	Not reported
Date Trans4 Transported Waste:	Not reported
Date Trans5 Transported Waste:	Not reported
Date Trans6 Transported Waste:	Not reported

NYCTA - A A BULK STORAGE (Continued) **1000981361**

Date Trans7 Transported Waste:	Not reported
Date Trans8 Transported Waste:	Not reported
Date Trans9 Transported Waste:	Not reported
Date Trans10 Transported Waste:	Not reported
Date TSDF Received Waste:	04/14/2004
TSDF EPA Facility Name:	Not reported
QTY Units:	Not reported
Transporter SEQ ID:	Not reported
Transporter-1 Date:	Not reported
Waste SEQ ID:	Not reported
Waste Type Code 2:	Not reported
Waste Type Code 3:	Not reported
Waste Type Code 4:	Not reported
Waste Type Code 5:	Not reported
Waste Type Code 6:	Not reported
Date Accepted:	Not reported
Manifest Discrepancy Type:	Not reported
Data Entry Number:	05030422
Was Load Rejected:	BROOKLYN 11201
Reason Load Was Rejected:	Not reported

Manifest Number:	000517946WAS
EPA ID:	NY0000973693
Date Shipped:	5/10/2013
TSDF EPA ID:	NJD991291105
Transporter EPA ID:	NJR986628162
Transporter 2 EPA ID:	Not reported
Transporter 3 EPA ID:	Not reported
Transporter 4 EPA ID:	Not reported
Transporter 5 EPA ID:	Not reported
Transporter 6 EPA ID:	Not reported
Transporter 7 EPA ID:	Not reported
Transporter 8 EPA ID:	Not reported
Transporter 9 EPA ID:	Not reported
Transporter 10 EPA ID:	Not reported
Date Trans1 Transported Waste:	Not reported
Date Trans2 Transported Waste:	Not reported
Date Trans3 Transported Waste:	Not reported
Date Trans4 Transported Waste:	Not reported
Date Trans5 Transported Waste:	Not reported
Date Trans6 Transported Waste:	Not reported
Date Trans7 Transported Waste:	Not reported
Date Trans8 Transported Waste:	Not reported
Date Trans9 Transported Waste:	Not reported
Date Trans10 Transported Waste:	Not reported
Date TSDF Received Waste:	Not reported
TSDF EPA Facility Name:	Not reported
QTY Units:	Not reported
Transporter SEQ ID:	Not reported
Transporter-1 Date:	Not reported
Waste SEQ ID:	Not reported
Waste Type Code 2:	Not reported
Waste Type Code 3:	Not reported
Waste Type Code 4:	Not reported
Waste Type Code 5:	Not reported
Waste Type Code 6:	Not reported
Date Accepted:	Not reported

NYCTA - A A BULK STORAGE (Continued) **1000981361**

Manifest Discrepancy Type:	Not reported
Data Entry Number:	Not reported
Was Load Rejected:	BROOKLYN 11201
Reason Load Was Rejected:	Not reported

Waste:

Manifest Year:	Not reported
Waste Code:	D008
Hand Code:	Not reported
Quantity:	24.00 Pounds

Manifest Number:	003537078JJK
EPA ID:	NY0000973693
Date Shipped:	6/30/2011
TSDF EPA ID:	NJD002200046
Transporter EPA ID:	NJ0000027193
Transporter 2 EPA ID:	Not reported
Transporter 3 EPA ID:	Not reported
Transporter 4 EPA ID:	Not reported
Transporter 5 EPA ID:	Not reported
Transporter 6 EPA ID:	Not reported
Transporter 7 EPA ID:	Not reported
Transporter 8 EPA ID:	Not reported
Transporter 9 EPA ID:	Not reported
Transporter 10 EPA ID:	Not reported
Date Trans1 Transported Waste:	Not reported
Date Trans2 Transported Waste:	Not reported
Date Trans3 Transported Waste:	Not reported
Date Trans4 Transported Waste:	Not reported
Date Trans5 Transported Waste:	Not reported
Date Trans6 Transported Waste:	Not reported
Date Trans7 Transported Waste:	Not reported
Date Trans8 Transported Waste:	Not reported
Date Trans9 Transported Waste:	Not reported
Date Trans10 Transported Waste:	Not reported
Date TSDF Received Waste:	Not reported
TSDF EPA Facility Name:	Not reported
QTY Units:	Not reported
Transporter SEQ ID:	Not reported
Transporter-1 Date:	Not reported
Waste SEQ ID:	Not reported
Waste Type Code 2:	Not reported
Waste Type Code 3:	Not reported
Waste Type Code 4:	Not reported
Waste Type Code 5:	Not reported
Waste Type Code 6:	Not reported
Date Accepted:	Not reported
Manifest Discrepancy Type:	Not reported
Data Entry Number:	Not reported
Was Load Rejected:	BROOKLYN 11201
Reason Load Was Rejected:	Not reported

Waste:

Manifest Year:	Not reported
Waste Code:	D008
Hand Code:	H111
Quantity:	40.00 Pounds

NYCTA - A A BULK STORAGE (Continued) **1000981361**

Manifest Number:	001033560JJK
EPA ID:	NY0000973693
Date Shipped:	07/11/2007
TSDF EPA ID:	NJD002200046
Transporter EPA ID:	NJ0000027193
Transporter 2 EPA ID:	Not reported
Transporter 3 EPA ID:	Not reported
Transporter 4 EPA ID:	Not reported
Transporter 5 EPA ID:	Not reported
Transporter 6 EPA ID:	Not reported
Transporter 7 EPA ID:	Not reported
Transporter 8 EPA ID:	Not reported
Transporter 9 EPA ID:	Not reported
Transporter 10 EPA ID:	Not reported
Date Trans1 Transported Waste:	07/11/2007
Date Trans2 Transported Waste:	Not reported
Date Trans3 Transported Waste:	Not reported
Date Trans4 Transported Waste:	Not reported
Date Trans5 Transported Waste:	Not reported
Date Trans6 Transported Waste:	Not reported
Date Trans7 Transported Waste:	Not reported
Date Trans8 Transported Waste:	Not reported
Date Trans9 Transported Waste:	Not reported
Date Trans10 Transported Waste:	Not reported
Date TSDF Received Waste:	07/11/2007
TSDF EPA Facility Name:	Not reported
QTY Units:	Not reported
Transporter SEQ ID:	Not reported
Transporter-1 Date:	Not reported
Waste SEQ ID:	Not reported
Waste Type Code 2:	Not reported
Waste Type Code 3:	Not reported
Waste Type Code 4:	Not reported
Waste Type Code 5:	Not reported
Waste Type Code 6:	Not reported
Date Accepted:	Not reported
Manifest Discrepancy Type:	Not reported
Data Entry Number:	Not reported
Was Load Rejected:	BROOKLYN 11201
Reason Load Was Rejected:	Not reported

Waste:

Manifest Year:	Not reported
Waste Code:	D008
Hand Code:	H11
Quantity:	554 P

Manifest Number:	001057631GBF
EPA ID:	NY0000973693
Date Shipped:	12/03/2010
TSDF EPA ID:	NJD002200046
Transporter EPA ID:	NJ0000027193
Transporter 2 EPA ID:	Not reported
Transporter 3 EPA ID:	Not reported
Transporter 4 EPA ID:	Not reported
Transporter 5 EPA ID:	Not reported
Transporter 6 EPA ID:	Not reported

NYCTA - A A BULK STORAGE (Continued) **1000981361**

Transporter 7 EPA ID:	Not reported
Transporter 8 EPA ID:	Not reported
Transporter 9 EPA ID:	Not reported
Transporter 10 EPA ID:	Not reported
Date Trans1 Transported Waste:	12/03/2010
Date Trans2 Transported Waste:	Not reported
Date Trans3 Transported Waste:	Not reported
Date Trans4 Transported Waste:	Not reported
Date Trans5 Transported Waste:	Not reported
Date Trans6 Transported Waste:	Not reported
Date Trans7 Transported Waste:	Not reported
Date Trans8 Transported Waste:	Not reported
Date Trans9 Transported Waste:	Not reported
Date Trans10 Transported Waste:	Not reported
Date TSDF Received Waste:	12/03/2010
TSDF EPA Facility Name:	Not reported
QTY Units:	Not reported
Transporter SEQ ID:	Not reported
Transporter-1 Date:	Not reported
Waste SEQ ID:	Not reported
Waste Type Code 2:	Not reported
Waste Type Code 3:	Not reported
Waste Type Code 4:	Not reported
Waste Type Code 5:	Not reported
Waste Type Code 6:	Not reported
Date Accepted:	Not reported
Manifest Discrepancy Type:	Not reported
Data Entry Number:	Not reported
Was Load Rejected:	BROOKLYN 11201
Reason Load Was Rejected:	Not reported

Waste:

Manifest Year:	Not reported
Waste Code:	D008
Hand Code:	H141
Quantity:	50 P

Manifest Year:	Not reported
Waste Code:	D008
Hand Code:	H111
Quantity:	300 P

Manifest Number:	001055038GBF
EPA ID:	NY0000973693
Date Shipped:	3/31/2011
TSDF EPA ID:	NJD002200046
Transporter EPA ID:	NJ0000027193
Transporter 2 EPA ID:	Not reported
Transporter 3 EPA ID:	Not reported
Transporter 4 EPA ID:	Not reported
Transporter 5 EPA ID:	Not reported
Transporter 6 EPA ID:	Not reported
Transporter 7 EPA ID:	Not reported
Transporter 8 EPA ID:	Not reported
Transporter 9 EPA ID:	Not reported
Transporter 10 EPA ID:	Not reported
Date Trans1 Transported Waste:	Not reported

NYCTA - A A BULK STORAGE (Continued) **1000981361**

Date Trans2 Transported Waste:	Not reported
Date Trans3 Transported Waste:	Not reported
Date Trans4 Transported Waste:	Not reported
Date Trans5 Transported Waste:	Not reported
Date Trans6 Transported Waste:	Not reported
Date Trans7 Transported Waste:	Not reported
Date Trans8 Transported Waste:	Not reported
Date Trans9 Transported Waste:	Not reported
Date Trans10 Transported Waste:	Not reported
Date TSDF Received Waste:	Not reported
TSDF EPA Facility Name:	Not reported
QTY Units:	Not reported
Transporter SEQ ID:	Not reported
Transporter-1 Date:	Not reported
Waste SEQ ID:	Not reported
Waste Type Code 2:	Not reported
Waste Type Code 3:	Not reported
Waste Type Code 4:	Not reported
Waste Type Code 5:	Not reported
Waste Type Code 6:	Not reported
Date Accepted:	Not reported
Manifest Discrepancy Type:	Not reported
Data Entry Number:	Not reported
Was Load Rejected:	BROOKLYN 11201
Reason Load Was Rejected:	Not reported

Waste:

Manifest Year:	Not reported
Waste Code:	D008
Hand Code:	H111
Quantity:	55.00 Pounds

CX1276 **CON EDISON - MH M14737** **FINDS** **1008231739**
NE **ATLANTIC AVE & FLATBUSH AVE** **N/A**
< 1/8 **BROOKLYN, NY 11217**
0.052 mi.
273 ft. **Site 12 of 33 in cluster CX**

Relative: **Higher**

Actual: **45 ft.**

FINDS:

Registry ID: 110021008229

Environmental Interest/Information System

RCRAInfo is a national information system that supports the Resource Conservation and Recovery Act (RCRA) program through the tracking of events and activities related to facilities that generate, transport, and treat, store, or dispose of hazardous waste. RCRAInfo allows RCRA program staff to track the notification, permit, compliance, and corrective action activities required under RCRA.

HAZARDOUS WASTE BIENNIAL REPORTER

Click this hyperlink while viewing on your computer to access additional FINDS: detail in the EDR Site Report.

CX1277 **LIRR** **NY MANIFEST** **S117564967**
NE **ATLANTIC & FLATBUSH AVE** **N/A**
< 1/8 **BROOKLYN, NY 11217**
0.052 mi.
273 ft. **Site 13 of 33 in cluster CX**

Relative:
Higher

Actual:
45 ft.

NY MANIFEST:

Country:	USA
EPA ID:	NYR000116426
Facility Status:	Not reported
Location Address 1:	ATLANTIC TERMINAL
Code:	BP
Location Address 2:	Not reported
Total Tanks:	Not reported
Location City:	HOLLIS
Location State:	NY
Location Zip:	11423
Location Zip 4:	Not reported

NY MANIFEST:

EPAID:	NYR000116426
Mailing Name:	LIRR
Mailing Contact:	RIM CASSOR
Mailing Address 1:	93 59 183 ST
Mailing Address 2:	Not reported
Mailing City:	HOLLIS
Mailing State:	NY
Mailing Zip:	11423
Mailing Zip 4:	Not reported
Mailing Country:	USA
Mailing Phone:	7185584787

NY MANIFEST:

Document ID:	Not reported
Manifest Status:	Not reported
seq:	Not reported
Year:	2011
Trans1 State ID:	NYR000003582
Trans2 State ID:	Not reported
Generator Ship Date:	08/18/2011
Trans1 Recv Date:	08/18/2011
Trans2 Recv Date:	Not reported
TSD Site Recv Date:	08/18/2011
Part A Recv Date:	Not reported
Part B Recv Date:	Not reported
Generator EPA ID:	NYR000116426
Trans1 EPA ID:	Not reported
Trans2 EPA ID:	Not reported
TSDF ID 1:	NYD082785429
TSDF ID 2:	Not reported
Manifest Tracking Number:	004145784FLE
Import Indicator:	N
Export Indicator:	N
Discr Quantity Indicator:	N
Discr Type Indicator:	N
Discr Residue Indicator:	N
Discr Partial Reject Indicator:	N
Discr Full Reject Indicator:	N
Manifest Ref Number:	Not reported

LIRR (Continued) **S117564967**

Alt Facility RCRA ID:	Not reported
Alt Facility Sign Date:	Not reported
MGMT Method Type Code:	H141
Waste Code:	Not reported
Waste Code:	Not reported
Waste Code:	Not reported
Waste Code:	Not reported
Waste Code:	Not reported
Waste Code:	Not reported
Quantity:	100.0
Units:	G - Gallons (liquids only)* (8.3 pounds)
Number of Containers:	2.0
Container Type:	DM - Metal drums, barrels
Handling Method:	B Incineration, heat recovery, burning.
Specific Gravity:	1.0
Waste Code:	D001
Waste Code 1_2:	Not reported
Waste Code 1_3:	Not reported
Waste Code 1_4:	Not reported
Waste Code 1_5:	Not reported
Waste Code 1_6:	Not reported

Click this hyperlink while viewing on your computer to access
-1 additional NY MANIFEST: record(s) in the EDR Site Report.

CX1278 **NYNEX** **NY MANIFEST** **1009234101**
NE **ATLANTIC AVE & FLATBUSH AVE** **N/A**
< 1/8 **BROOKLYN, NY 11201**
0.052 mi.
273 ft. **Site 14 of 33 in cluster CX**

Relative:
Higher

Actual:
45 ft.

NY MANIFEST:

Country:	USA
EPA ID:	NYP000925537
Facility Status:	Not reported
Location Address 1:	ATLANTIC AVE & FLATBUSH AVE
Code:	BP
Location Address 2:	Not reported
Total Tanks:	Not reported
Location City:	BROOKLYN
Location State:	NY
Location Zip:	11201
Location Zip 4:	Not reported

NY MANIFEST:

EPAID:	NYP000925537
Mailing Name:	NYNEX
Mailing Contact:	ODEL WALKER
Mailing Address 1:	221 EAST 37TH STREET
Mailing Address 2:	Not reported
Mailing City:	NEW YORK
Mailing State:	NY
Mailing Zip:	10016
Mailing Zip 4:	Not reported
Mailing Country:	USA
Mailing Phone:	2123387126

NYNEX (Continued) **1009234101**

NY MANIFEST:

Document ID:	MIA4134148
Manifest Status:	K
seq:	Not reported
Year:	1996
Trans1 State ID:	Not reported
Trans2 State ID:	Not reported
Generator Ship Date:	06/14/1996
Trans1 Recv Date:	06/14/1996
Trans2 Recv Date:	/ /
TSD Site Recv Date:	07/01/1996
Part A Recv Date:	07/24/1996
Part B Recv Date:	08/01/1996
Generator EPA ID:	NYP000925537
Trans1 EPA ID:	NYD010951986
Trans2 EPA ID:	NYD046765574
TSDF ID 1:	MID096963194
TSDF ID 2:	Not reported
Manifest Tracking Number:	Not reported
Import Indicator:	Not reported
Export Indicator:	Not reported
Discr Quantity Indicator:	Not reported
Discr Type Indicator:	Not reported
Discr Residue Indicator:	Not reported
Discr Partial Reject Indicator:	Not reported
Discr Full Reject Indicator:	Not reported
Manifest Ref Number:	Not reported
Alt Facility RCRA ID:	Not reported
Alt Facility Sign Date:	Not reported
MGMT Method Type Code:	Not reported
Waste Code:	D008 - LEAD 5.0 MG/L TCLP
Waste Code:	Not reported
Waste Code:	Not reported
Waste Code:	Not reported
Waste Code:	Not reported
Waste Code:	Not reported
Quantity:	00400
Units:	P - Pounds
Number of Containers:	001
Container Type:	DM - Metal drums, barrels
Handling Method:	L Landfill.
Specific Gravity:	100

Click this hyperlink while viewing on your computer to access
-1 additional NY MANIFEST: record(s) in the EDR Site Report.

CX1279 **MTA LIRR - FLATBUSH TERMINAL** **RCRA-CESQG** **1006817524**
NE **ATLANTIC & FLATBUSH AVE** **NYR000116426**
< 1/8 **BROOKLYN, NY 11217**
0.052 mi.
273 ft. **Site 15 of 33 in cluster CX**

Relative: RCRA-CESQG:
Higher

Date form received by agency:	01/01/2007
Facility name:	MTA LIRR - FLATBUSH TERMINAL
Facility address:	ATLANTIC & FLATBUSH AVE

Actual:
45 ft.

MTA LIRR - FLATBUSH TERMINAL (Continued) **1006817524**

BROOKLYN, NY 11217
EPA ID: NYR000116426
Mailing address: 183RD ST DEPT 3147
HOLLIS, NY 11423
Contact: WILLIAM P KEENAN
Contact address: 183RD ST DEPT 3147
HOLLIS, NY 11423
Contact country: US
Contact telephone: 718-558-3081
Contact email: Not reported
EPA Region: 02
Classification: Conditionally Exempt Small Quantity Generator
Description: Handler: generates 100 kg or less of hazardous waste per calendar month, and accumulates 1000 kg or less of hazardous waste at any time; or generates 1 kg or less of acutely hazardous waste per calendar month, and accumulates at any time: 1 kg or less of acutely hazardous waste; or 100 kg or less of any residue or contaminated soil, waste or other debris resulting from the cleanup of a spill, into or on any land or water, of acutely hazardous waste; or generates 100 kg or less of any residue or contaminated soil, waste or other debris resulting from the cleanup of a spill, into or on any land or water, of acutely hazardous waste during any calendar month, and accumulates at any time: 1 kg or less of acutely hazardous waste; or 100 kg or less of any residue or contaminated soil, waste or other debris resulting from the cleanup of a spill, into or on any land or water, of acutely hazardous waste

Owner/Operator Summary:
Owner/operator name: MTA LIRR
Owner/operator address: UNKNOWN
UNKNOWN, NY 99999
Owner/operator country: US
Owner/operator telephone: 212-555-1212
Owner/operator email: Not reported
Owner/operator fax: Not reported
Owner/operator extension: Not reported
Legal status: State
Owner/Operator Type: Owner
Owner/Op start date: 01/01/1968
Owner/Op end date: Not reported

Owner/operator name: LONG ISLAND RAILROAD
Owner/operator address: UNKNOWN
UNKNOWN, NY 99999
Owner/operator country: US
Owner/operator telephone: 212-555-1212
Owner/operator email: Not reported
Owner/operator fax: Not reported
Owner/operator extension: Not reported
Legal status: State
Owner/Operator Type: Operator
Owner/Op start date: 01/01/1850
Owner/Op end date: Not reported

Handler Activities Summary:
U.S. importer of hazardous waste: No

MTA LIRR - FLATBUSH TERMINAL (Continued) **1006817524**

Mixed waste (haz. and radioactive): No
Recycler of hazardous waste: No
Transporter of hazardous waste: No
Treater, storer or disposer of HW: No
Underground injection activity: No
On-site burner exemption: No
Furnace exemption: No
Used oil fuel burner: No
Used oil processor: No
User oil refiner: No
Used oil fuel marketer to burner: No
Used oil Specification marketer: No
Used oil transfer facility: No
Used oil transporter: No

Historical Generators:
Date form received by agency: 01/01/2006
Site name: MTA LIRR - FLATBUSH TERMINAL
Classification: Conditionally Exempt Small Quantity Generator

Date form received by agency: 06/20/2003
Site name: MTA LIRR - FLATBUSH TERMINAL
Classification: Small Quantity Generator

. Waste code: D008
. Waste name: LEAD

Violation Status: No violations found

CX1280
NE
< 1/8
0.052 mi.
273 ft.

MTA LIRR - FLATBUSH TERMINAL **FINDS 1007056947**
ATLANTIC & FLATBUSH AVE **ECHO N/A**
BROOKLYN, NY 11217

Site 16 of 33 in cluster CX

Relative: Higher

Actual: 45 ft.

FINDS:

Registry ID: 110015324102

Environmental Interest/Information System
RCRAInfo is a national information system that supports the Resource Conservation and Recovery Act (RCRA) program through the tracking of events and activities related to facilities that generate, transport, and treat, store, or dispose of hazardous waste. RCRAInfo allows RCRA program staff to track the notification, permit, compliance, and corrective action activities required under RCRA.

Click this hyperlink while viewing on your computer to access additional FINDS: detail in the EDR Site Report.

ECHO:
Envid: 1007056947
Registry ID: 110015324102
DFR URL: http://echo.epa.gov/detailed-facility-report?fid=110015324102

CX1281
NE
< 1/8
0.052 mi.
273 ft.

MTA NYCT - A A COMPLEX
ATLANTIC & FLATBUSH AVE
BROOKLYN, NY 11217

Site 17 of 33 in cluster CX

RCRA NonGen / NLR | **1004762027** | **NYR000092809**

Relative:
Higher

Actual:
45 ft.

RCRA NonGen / NLR:

Date form received by agency:	01/01/2007
Facility name:	MTA NYCT - A A COMPLEX
Facility address:	ATLANTIC & FLATBUSH AVE CARLTON YARD BROOKLYN, NY 11217
EPA ID:	NYR000092809
Mailing address:	BROADWAY 2ND FLOOR NEW YORK, NY 10004
Contact:	WILLIAM JEHLE
Contact address:	BROADWAY 2ND FLOOR NEW YORK, NY 10004
Contact country:	US
Contact telephone:	646-252-3500
Contact email:	Not reported
EPA Region:	02
Classification:	Non-Generator
Description:	Handler: Non-Generators do not presently generate hazardous waste

Owner/Operator Summary:

Owner/operator name:	MTA NEW YORK CITY TRANSIT
Owner/operator address:	2 BROADWAY 2ND FLOOR NEW YORK, NY 10004
Owner/operator country:	US
Owner/operator telephone:	646-252-3500
Owner/operator email:	Not reported
Owner/operator fax:	Not reported
Owner/operator extension:	Not reported
Legal status:	Other
Owner/Operator Type:	Operator
Owner/Op start date:	01/01/2001
Owner/Op end date:	Not reported

Owner/operator name:	MTA NEW YORK CITY TRANSIT
Owner/operator address:	2 BROADWAY 2ND FLOOR NEW YORK, NY 10004
Owner/operator country:	US
Owner/operator telephone:	646-252-3500
Owner/operator email:	Not reported
Owner/operator fax:	Not reported
Owner/operator extension:	Not reported
Legal status:	Other
Owner/Operator Type:	Owner
Owner/Op start date:	01/01/2001
Owner/Op end date:	Not reported

Handler Activities Summary:

U.S. importer of hazardous waste:	No
Mixed waste (haz. and radioactive):	No
Recycler of hazardous waste:	No
Transporter of hazardous waste:	No
Treater, storer or disposer of HW:	No

MTA NYCT - A A COMPLEX (Continued) **1004762027**

Underground injection activity: No
On-site burner exemption: No
Furnace exemption: No
Used oil fuel burner: No
Used oil processor: No
User oil refiner: No
Used oil fuel marketer to burner: No
Used oil Specification marketer: No
Used oil transfer facility: No
Used oil transporter: No

Historical Generators:
Date form received by agency: 01/01/2006
Site name: MTA NYCT - A A COMPLEX
Classification: Not a generator, verified

Date form received by agency: 12/14/2000
Site name: MTA NYCT - A A COMPLEX
Classification: Small Quantity Generator

. Waste code: D000
. Waste name: Not Defined

. Waste code: D008
. Waste name: LEAD

Violation Status: No violations found

CX1282 **CON EDISON - MH M14737** **ECHO** **1017453799**
NE **ATLANTIC AVE & FLATBUSH AVE** **N/A**
< 1/8 **BROOKLYN, NY 11217**
0.052 mi.
273 ft. **Site 18 of 33 in cluster CX**

Relative: **Higher**
Actual: **45 ft.**

ECHO:
Envid: 1017453799
Registry ID: 110021008229
DFR URL: http://echo.epa.gov/detailed-facility-report?fid=110021008229

CX1283 **NYNEX** **NY MANIFEST** **1009234605**
NE **FLATBUSH AVE & ATLANTIC AVE** **N/A**
< 1/8 **BROOKLYN, NY**
0.052 mi.
273 ft. **Site 19 of 33 in cluster CX**

Relative: **Higher**
Actual: **45 ft.**

NY MANIFEST:
Country: USA
EPA ID: NYP000933275
Facility Status: Not reported
Location Address 1: FLATBUSH AVE & ATLANTIC AVE
Code: BP
Location Address 2: Not reported
Total Tanks: Not reported
Location City: BROOKLYN
Location State: NY
Location Zip: Not reported
Location Zip 4: Not reported

NYNEX (Continued) **1009234605**

NY MANIFEST:

EPAID:	NYP000933275
Mailing Name:	NYNEX
Mailing Contact:	V. ORCHIER
Mailing Address 1:	221 E 37TH ST
Mailing Address 2:	Not reported
Mailing City:	NEW YORK
Mailing State:	NY
Mailing Zip:	10016
Mailing Zip 4:	Not reported
Mailing Country:	USA
Mailing Phone:	2123387126

NY MANIFEST:

Document ID:	MIA4512899
Manifest Status:	K
seq:	Not reported
Year:	1997
Trans1 State ID:	Not reported
Trans2 State ID:	Not reported
Generator Ship Date:	02/03/1997
Trans1 Recv Date:	02/03/1997
Trans2 Recv Date:	02/11/1997
TSD Site Recv Date:	02/20/1997
Part A Recv Date:	/ /
Part B Recv Date:	03/10/1997
Generator EPA ID:	NYP000933275
Trans1 EPA ID:	NYD010951986
Trans2 EPA ID:	NYD046765574
TSDF ID 1:	MID096963194
TSDF ID 2:	Not reported
Manifest Tracking Number:	Not reported
Import Indicator:	Not reported
Export Indicator:	Not reported
Discr Quantity Indicator:	Not reported
Discr Type Indicator:	Not reported
Discr Residue Indicator:	Not reported
Discr Partial Reject Indicator:	Not reported
Discr Full Reject Indicator:	Not reported
Manifest Ref Number:	Not reported
Alt Facility RCRA ID:	Not reported
Alt Facility Sign Date:	Not reported
MGMT Method Type Code:	Not reported
Waste Code:	D008 - LEAD 5.0 MG/L TCLP
Waste Code:	Not reported
Waste Code:	Not reported
Waste Code:	Not reported
Waste Code:	Not reported
Waste Code:	Not reported
Quantity:	00800
Units:	P - Pounds
Number of Containers:	002
Container Type:	DM - Metal drums, barrels
Handling Method:	L Landfill.
Specific Gravity:	100

NYNEX (Continued) **1009234605**

Click this hyperlink while viewing on your computer to access
-1 additional NY MANIFEST: record(s) in the EDR Site Report.

CX1284 **CON EDISON - MH M14737** **RCRA NonGen / NLR** **1008195695**
NE **ATLANTIC AVE & FLATBUSH AVE** **NY MANIFEST** **NYP004112835**
< 1/8 **BROOKLYN, NY 11217**
0.052 mi.
273 ft. **Site 20 of 33 in cluster CX**

Relative:
Higher

Actual:
45 ft.

RCRA NonGen / NLR:

Date form received by agency:	02/27/2004
Facility name:	CON EDISON - MH M14737
Facility address:	ATLANTIC AVE & FLATBUSH AVE BROOKLYN, NY 11217
EPA ID:	NYP004112835
Mailing address:	4 IRVING PLACE NEW YORK, NY 10003
Contact:	ANTHONY DRUMMINGS
Contact address:	4 IRVING PLACE NEW YORK, NY 10003
Contact country:	US
Contact telephone:	212-460-3770
Contact email:	Not reported
EPA Region:	02
Classification:	Non-Generator
Description:	Handler: Non-Generators do not presently generate hazardous waste

Owner/Operator Summary:

Owner/operator name:	CONSOLIDATED EDISON COMPANY OF NY, INC.
Owner/operator address:	4 IRVING PLACE NEW YORK, NY 10003
Owner/operator country:	US
Owner/operator telephone:	Not reported
Owner/operator email:	Not reported
Owner/operator fax:	Not reported
Owner/operator extension:	Not reported
Legal status:	Private
Owner/Operator Type:	Operator
Owner/Op start date:	07/09/2003
Owner/Op end date:	Not reported

Owner/operator name:	CONSOLIDATED EDISON COMPANY OF NY, INC.
Owner/operator address:	4 IRVING PLACE NEW YORK, NY 10003
Owner/operator country:	US
Owner/operator telephone:	Not reported
Owner/operator email:	Not reported
Owner/operator fax:	Not reported
Owner/operator extension:	Not reported
Legal status:	Private
Owner/Operator Type:	Owner
Owner/Op start date:	07/09/2003
Owner/Op end date:	Not reported

Handler Activities Summary:

U.S. importer of hazardous waste:	No
Mixed waste (haz. and radioactive):	No

CON EDISON - MH M14737 (Continued) **1008195695**

Recycler of hazardous waste: No
Transporter of hazardous waste: No
Treater, storer or disposer of HW: No
Underground injection activity: No
On-site burner exemption: No
Furnace exemption: No
Used oil fuel burner: No
Used oil processor: No
User oil refiner: No
Used oil fuel marketer to burner: No
Used oil Specification marketer: No
Used oil transfer facility: No
Used oil transporter: No

Historical Generators:
Date form received by agency: 02/26/2004
Site name: CON EDISON - MH M14737
Classification: Not a generator, verified

Date form received by agency: 02/25/2004
Site name: CON EDISON - MH M14737
Classification: Large Quantity Generator

. Waste code: D008
. Waste name: LEAD

. Waste code: B002
. Waste name: B002

. Waste code: B007
. Waste name: B007

Violation Status: No violations found

NY MANIFEST:
Country: USA
EPA ID: NYP004112835
Facility Status: Not reported
Location Address 1: ATLANTIC & FLATBUSH MH14737
Code: BP
Location Address 2: Not reported
Total Tanks: Not reported
Location City: BROOKLYN
Location State: NY
Location Zip: 11201
Location Zip 4: Not reported

NY MANIFEST:
EPAID: NYP004112835
Mailing Name: CONSOLIDATED EDISON
Mailing Contact: FRANKLIN MURRAY
Mailing Address 1: 4 IRVING PLACE RM 828
Mailing Address 2: Not reported
Mailing City: NEW YORK
Mailing State: NY
Mailing Zip: 10003
Mailing Zip 4: Not reported
Mailing Country: USA

CON EDISON - MH M14737 (Continued) **1008195695**

Mailing Phone: 2124602808

NY MANIFEST:

Document ID:	NYE0676737
Manifest Status:	Not reported
seq:	01
Year:	2003
Trans1 State ID:	96951JE
Trans2 State ID:	Not reported
Generator Ship Date:	07/11/2003
Trans1 Recv Date:	07/11/2003
Trans2 Recv Date:	Not reported
TSD Site Recv Date:	07/11/2003
Part A Recv Date:	Not reported
Part B Recv Date:	Not reported
Generator EPA ID:	NYP004112835
Trans1 EPA ID:	NYD006982359
Trans2 EPA ID:	Not reported
TSDF ID 1:	NYD077444263
TSDF ID 2:	Not reported
Manifest Tracking Number:	Not reported
Import Indicator:	Not reported
Export Indicator:	Not reported
Discr Quantity Indicator:	Not reported
Discr Type Indicator:	Not reported
Discr Residue Indicator:	Not reported
Discr Partial Reject Indicator:	Not reported
Discr Full Reject Indicator:	Not reported
Manifest Ref Number:	Not reported
Alt Facility RCRA ID:	Not reported
Alt Facility Sign Date:	Not reported
MGMT Method Type Code:	Not reported
Waste Code:	D008 - LEAD 5.0 MG/L TCLP
Waste Code:	Not reported
Waste Code:	Not reported
Waste Code:	Not reported
Waste Code:	Not reported
Waste Code:	Not reported
Quantity:	00200
Units:	K - Kilograms (2.2 pounds)
Number of Containers:	002
Container Type:	DM - Metal drums, barrels
Handling Method:	L Landfill.
Specific Gravity:	01.00

Click this hyperlink while viewing on your computer to access
-1 additional NY MANIFEST: record(s) in the EDR Site Report.

CX1285
NE
< 1/8
0.052 mi.
273 ft.

BELL ATLANTIC-NY
FLATBUSH AND ATLANTIC
NEW YORK, NY 10016

Site 21 of 33 in cluster CX

FINDS **1007252271**
ECHO **N/A**

Relative:
Higher

Actual:
45 ft.

FINDS:

Registry ID: 110017246452

Environmental Interest/Information System
RCRAInfo is a national information system that supports the Resource Conservation and Recovery Act (RCRA) program through the tracking of events and activities related to facilities that generate, transport, and treat, store, or dispose of hazardous waste. RCRAInfo allows RCRA program staff to track the notification, permit, compliance, and corrective action activities required under RCRA.

Click this hyperlink while viewing on your computer to access additional FINDS: detail in the EDR Site Report.

ECHO:

Envid:	1007252271
Registry ID:	110017246452
DFR URL:	http://echo.epa.gov/detailed-facility-report?fid=110017246452

CW1286
SSW
< 1/8
0.052 mi.
275 ft.

131 W56TH ST
NEW YORK, NY 10017

Site 4 of 6 in cluster CW

NY COOLING TOWERS **S121992161**
N/A

Relative:
Higher

Actual:
13 ft.

COOLING TOWERS:

Equipment Unique ID:	2459
Equipment Borough:	Manhattan
Intended Use:	Air Conditioning
Manufacturer:	Baltimore Air Coil
Model:	VTO-088-LMCWXP
Cooling Capacity:	88
Cooling Capacity Unit:	Tonnage
Commissioned Date:	09/01/1998
Inspection Date:	10/18/2018
Date of Bacteriological Collection:	10/18/2018
Date of Legionella Collection:	10/18/2018
Last Legionella Result > 1,000 CFU/mL:	no
Latitude:	40.6737
Longitude:	-73.9903

CK1287 **BETWEEN 4TH AND 5TH AVE** **NY Spills** **S110752281**
SSW **151 16TH ST** **N/A**
< 1/8 **BROOKLYN, NY**
0.052 mi.
275 ft. **Site 3 of 7 in cluster CK**

Relative:
Higher

Actual:
61 ft.

SPILLS:

Spill Number/Closed Date:	1011588 / 2011-02-25
Facility ID:	1011588
Facility Type:	ER
DER Facility ID:	400309
Site ID:	445473
DEC Region:	2
Spill Cause:	Other
Spill Class:	C4
SWIS:	2401
Spill Date:	2011-02-19
Investigator:	SFRAHMAN
Referred To:	Not reported
Reported to Dept:	2011-02-19
CID:	Not reported
Water Affected:	Not reported
Spill Source:	Private Dwelling
Spill Notifier:	Other
Cleanup Ceased:	Not reported
Cleanup Meets Std:	False
Last Inspection:	Not reported
Recommended Penalty:	False
UST Trust:	False
Remediation Phase:	0
Date Entered In Computer:	2011-02-19
Spill Record Last Update:	2011-02-25
Spiller Name:	KUMAR PARAKKAT
Spiller Company:	UNKNOWN
Spiller Address:	151 16TH ST
Spiller Company:	999
Contact Name:	KUMAR PARAKKAT
DEC Memo:	"Spoke with Kumar from DEP. Annonymous caller reported spill on asphalt. No PBS record available. No contact info available to confirm the complaint."
Remarks:	"Caller reporting a spill of an unknown amount of home heating oil on ashphalt. Clean up status unknown."

All Materials:

Site ID:	445473
Operable Unit ID:	1195858
Operable Unit:	01
Material ID:	2191942
Material Code:	0001A
Material Name:	#2 fuel oil
Case No.:	Not reported
Material FA:	Petroleum
Quantity:	Not reported
Units:	G
Recovered:	Not reported
Oxygenate:	Not reported

BZ1288 **252 12TH STREET** **NY AST** **A100360386**
South **252 12TH STREET** **N/A**
< 1/8 **BROOKLYN, NY 11215**
0.052 mi.
275 ft. **Site 3 of 6 in cluster BZ**

Relative:
Higher

Actual:
58 ft.

AST:

Region:	STATE
DEC Region:	2
Site Status:	Active
Facility Id:	2-610588
Program Type:	PBS
UTM X:	585454.79900
UTM Y:	4502375.99093
Expiration Date:	04/20/2022
Site Type:	Apartment Building/Office Building

Affiliation Records:

Site Id:	382874
Affiliation Type:	Mail Contact
Company Name:	A & E REAL ESTATE MANAGMENT
Contact Type:	Not reported
Contact Name:	BRIAN GARLAND
Address1:	5 BRYANT PARK 31ST FLOOR
Address2:	Not reported
City:	NEW YORK
State:	NY
Zip Code:	10018
Country Code:	001
Phone:	(212) 721-5500
EMail:	BRIAN.GARLAND@AE-RE.COM
Fax Number:	Not reported
Modified By:	JAAVERSA
Date Last Modified:	2017-06-24

Site Id:	382874
Affiliation Type:	Facility Operator
Company Name:	252 12TH STREET
Contact Type:	Not reported
Contact Name:	MANUAL PEREZ
Address1:	Not reported
Address2:	Not reported
City:	Not reported
State:	NN
Zip Code:	Not reported
Country Code:	001
Phone:	(917) 993-2465
EMail:	Not reported
Fax Number:	Not reported
Modified By:	DMPOKRZY
Date Last Modified:	2017-01-25

Site Id:	382874
Affiliation Type:	Emergency Contact
Company Name:	12TH & 14TH STREET INVESTOR, LLC
Contact Type:	Not reported
Contact Name:	JONAH ROSENBERG
Address1:	Not reported
Address2:	Not reported
City:	Not reported

252 12TH STREET (Continued) **A100360386**

State:	NN
Zip Code:	Not reported
Country Code:	999
Phone:	(917) 993-2465
EMail:	Not reported
Fax Number:	Not reported
Modified By:	DMPOKRZY
Date Last Modified:	2017-01-25

Site Id:	382874
Affiliation Type:	Facility Owner
Company Name:	12TH & 14TH STREET INVESTOR, LLC
Contact Type:	PROPERTY MGR
Contact Name:	BRIAN GARLAND
Address1:	5 BRYANT PARK 31ST FLOOR
Address2:	Not reported
City:	NEW YORK
State:	NY
Zip Code:	10018
Country Code:	001
Phone:	(212) 721-5500
EMail:	Not reported
Fax Number:	Not reported
Modified By:	DMPOKRZY
Date Last Modified:	2017-01-25

Tank Info:

Tank Number:	001
Tank Id:	217699
Material Code:	0001
Common Name of Substance:	#2 Fuel Oil (On-Site Consumption)

Equipment Records:

C03 - Pipe Location - Aboveground/Underground Combination
G00 - Tank Secondary Containment - None
J02 - Dispenser - Suction Dispenser
A00 - Tank Internal Protection - None
D01 - Pipe Type - Steel/Carbon Steel/Iron
K00 - Spill Prevention - None
E00 - Piping Secondary Containment - None
H00 - Tank Leak Detection - None
L00 - Piping Leak Detection - None
I05 - Overfill - Vent Whistle
B02 - Tank External Protection - Original Sacrificial Anode
F00 - Pipe External Protection - None

Tank Location:	Aboveground - on saddles, legs, racks, etc.... Tank bottom is elevated above grade or tank pad, allowing visual inspection.
Tank Type:	Steel/Carbon Steel/Iron
Tank Status:	In Service
Pipe Model:	Not reported
Install Date:	01/01/1960
Capacity Gallons:	3000
Tightness Test Method:	NN
Date Test:	Not reported
Next Test Date:	Not reported

252 12TH STREET (Continued) **A100360386**

Date Tank Closed:	Not reported
Register:	True
Modified By:	DMPOKRZY
Last Modified:	04/14/2017
Material Name:	#2 fuel oil (on-site consumption)

CB1289 **BROOKLYN NORTH 02 DOS -DDC** **NY Spills** **S110612335**
SW **15 SECOND AVENUE** **N/A**
< 1/8 **BROOKLYN, NY**
0.052 mi.
275 ft. **Site 11 of 29 in cluster CB**

Relative: **Lower**

Actual: **3 ft.**

SPILLS:

Spill Number/Closed Date:	9614826 / 2010-11-09
Facility ID:	9614826
Facility Type:	ER
DER Facility ID:	143936
Site ID:	171046
DEC Region:	2
Spill Cause:	Other
Spill Class:	C3
SWIS:	2401
Spill Date:	1997-03-25
Investigator:	ADZHITOM
Referred To:	Not reported
Reported to Dept:	1997-03-25
CID:	365
Water Affected:	Not reported
Spill Source:	Commercial/Industrial
Spill Notifier:	Other
Cleanup Ceased:	Not reported
Cleanup Meets Std:	False
Last Inspection:	Not reported
Recommended Penalty:	False
UST Trust:	False
Remediation Phase:	0
Date Entered In Computer:	1997-03-25
Spill Record Last Update:	2010-11-09
Spiller Name:	Not reported
Spiller Company:	CITY OF NEW YORK
Spiller Address:	Not reported
Spiller Company:	999
Contact Name:	CALLER
DEC Memo:	"Prior to Sept, 2004 data translation this spill Lead_DEC Field was ZHITOMIRSKY 7/7/2005 Reviewed Quarterly Monitoring Report. Numerous extraction wells and sections of the header piping are plugged and require replacement. LiRo has installed the new extraction wells and prepared a design and bid out the connection of the new wells to the header piping. AZ 8/8/2005 Reviewed a Monitoring Report for the above referenced site received on July 15, 2005. The report presented remedial system performance and groundwater monitoring data. The report stated that based on the site monitoring data, the MPE system is effectively treating contamination. LiRo recommended that several extraction wells be turned off in order to increase the system?s vacuum influence in the remaining area of soil contamination. However, the report did not include a map showing the area of soil contamination. Future requests to shut down extraction wells should be accompanied by such maps. At this time, the Department concured

BROOKLYN NORTH 02 DOS -DDC (Continued) **S110612335**

with the shutdown of wells EW-2 and EW-3. AZ 11-7-2005 New extraction wells were added and significant increase in influent VOCs has been achieved. AZ 12-13-2005 Reviewed system monitoring report dated 10/11/2005. Facility is located next to Gowanus Canal. GW and soil sampling are scheduled for November. EW-11,9 and 10 remained blocked. Water level in the extraction wells dropped below the level of drop tubes reducing the quantity of gw being treated. AZ 2/13/2006 Reviewed system monitoring report dated 11/16/2005. Facility is located next to Gowanus Canal. EW-11,9 and 10 remained blocked. Induced vacuum measuremnts at monitoring wells inside the estimated area of contamination ranged from 0.1 to 0.3 inches of water. LiRo recommends continued operation of the remediation system. AZ 4/5/2006 Reviewed system monitoring report dated 3/23/2006. Facility is located next to Gowanus Canal. EW-11,9,12 and 10 remained blocked. Induced vacuum measuremnts at monitoring wells inside the estimated area of contamination ranged from 0.02 to 0.11 inches of water. LiRo is no longer responsible for this site as of the end of December 2005. The site was transferred to Grayhawk. AZ 6/8/2006 At the meeting with DDC/Greyhawk/Roux on 5/23/2006 CM informed DEC that the system is shut down. CM will use the system to pump out transmission fluid from MW-19 and then monitor for the free phase for 2-3 weeks. MW-20 has 341 ppb total VOC (increase over last two years). AZ 7/7/2006 Received a correspondence from Andy Leddins.The current tenant is: 15 2nd Avenue Corp. 1 Second Avenue Brooklyn, NY 11215 Mr. Levin @ (718) 917-8215 On June 20, 2006 Greyhawk field team became aware that the existing wells on the north westerly side of the building were covered by a newly paved parking area. This pavement has covered both extraction wells as well as monitoring wells and is preventing contractors from executing our required monitoring efforts and maintenance of the existing remedial system. At this point they cannot access the existing extraction wells to assess if any damage has been done to the system. Greyhawk, therefore, has been forced to suspend the operation of a remedial system. It was Greyhawk intent to suspend the operation of this system in accordance with DDC/DEC May 23, 2006, meeting and petition that the system can be shut down. In the meantime the system will be secured and made ready to restart if necessary. In the meantime, Greyhawk/ROUX will also move forward on the NYSDEC directed task of removing as much hydrocarbon as possible (transmission oil) from MW-19 located within the building. After a collective review of the proposal during the May 23 meeting, NYSDEC suggested that Greyhawk/ROUX: Petition to suspend operations of the existing remedial system; Based on the groundwater contaminant levels identified ORC would not be necessary; Continue gauging the floating hydrocarbons in MW-19 and if necessary use enhanced fluid recovery to remove the floating product. Petition for closure of the site. (Note: If transmission fluid keeps appearing in MW 19 NYSDEC stated that it would consider issuing a new spill number to the existing tenant) Greyhawk/ROUX is presently executing the tasks recommended by NYSDEC at May 23rd meeting. AZ 12/12/2006 Reviewed Monitoring Report dated November 10, 2006, and received on November 20, 2006. The report covers period for July through September 2006. In compliance with the DEC's request to recover transmission fluid in monitoring well MW-19, on June 30, 2006, approxilamtely 70 gallons of fluid (of which less than one gallon was transmission fluid) were recovered using EFR. Potential point sources for transmission fluid observed in MW-19 are two vehicle maintenance pits located immeadiately downgradient of the well. The MPE sytem was shut down. Monthly well gauging is

BROOKLYN NORTH 02 DOS -DDC (Continued) **S110612335**

perfrommed. At NYSDEC's request, transmission fluid in MW-19 will continue to be recovered. MW-19 had 0.25' of product on August 9 and 0.15' on September 5, 2006, and it was fingerprinted as transmission fluid. 10 monitring wells were not sampled for a variety of reasons: 2 wells could not be found, 6 wells were paved over, one was located under a tire pile. VOCs were detected in six of the nine monitoring wells. MW-05 had total VOC concentration of 190 ppb. Benzene was detected in 5 wells and ranged from 1 ppb to 26 ppb. In MW-05 MTBE was the only VOC detected at a concentration of 190 ppb. The MPE system was hampered by mineral and silt build-up. Existing extraction and monitoring wells on the northwest side of the garage were paved over. GReyhawk proposed: permanently shut down MPE system, reduce frequency of sampling from quarterly to semi-annual, reduce gaugung to quarterly., inspect the vehicles maintenance pits and condition of the concrete floor adjacent to MW-19 to confirm whether the pits are a potential source of transmission fluid. Recommended also that DEC close out the existing spill and issue a new spill number to the current tenant for the transmisson fluid in MW-19. Remove MW-01R, MW-11 and MW-16R from the sampling program since no VOCs or SVOCs were detected in these wells for the last two consecutive sampling events. AZ 2/23/2007 Responded to Roux request regarding reducing sampling frequency. An e-mail was sent to Brian Morrissey (Roux): Sampling program could be reduced to semi-annual. Wells MW-01R, MW-16R, MW-02R and MW-17R could be removed from the sampling program. AZ 8-1-2007 Reviewed Monitoring Report for October 2006-March 2007 dated May 24, 2007. The report stated that the previous round of gw sampling conducted by LirO on November 16, 2005, indicated that VOC soil contamination was successfully remediated and that SVOC soil contamination was removed to the residual levels. The residual low-level VOCs and SVOC remaining in MW-20 (less than 200 ppb) can likely be attributed to an offsite source as this well is located in the extreme southern corner of the site and is side-gradient. Free phase was detected only in MW-19 (separate phase of transmission oil). The source of transmission oil is most likely from the current tenant(a private bus company).The product first appeared after the bus company commenced operations at the site. At the meeting with Greyhawk on May 30, 2007, DEC requested from DDC a memo summarizing site activities and information obtained on the new contaminant (transmission fluid). AZ 4-7-2008 Reviewed Monitoring Report for April-September 2007 dated December 21, 2007. Gauging and sampling was performed on August 3, 2007. 2.15' of transmission fluid was detected in MW-19. Approximately 0.1 gallon of transmission fluid was recovered from MW-19 using a peristaltic pump. According to Roux, the source is likely from the current tenant (a private bus company) since the product first appeared after the bus company commenced operations at the site. Roux detected transmission fluid in March 2006 but it had not been detected in this well since at least April 2005, which according to Roux indicates that the spill occurred sometime between April 2005 and March 2006. Potential point sources for the spill are two vehicle maintenance pits located immediately downgradient of the well. Wells MW-06R,MW-07R, MW-08, MW-09, MW-10, and MW13R have been paved over. MW-03R could not be located and MW-11 and MW-18 were inaccessible.The highest MTBE concentrations were encountered in MW-05 350 ppb. Roux will conduct semi-annual gw sampling. Install ORC sock in MW-05. Roux suggested permanently shut down MPE system and issue a new spill number to the current tenant. I have discussed the site with Brian Morrissey (Roux). DEC reiterated

BROOKLYN NORTH 02 DOS -DDC (Continued) **S110612335**

its request that a separate Memo to be submitted to DEC summarizing the information obtained on transmission fluid including detailed history of the site ownership, chronology of transmission fluid appearance, details of fingerprint analysis and the age of the spill and to clarify the address of the current owner. The site was discussed with John Urda and Vadim Brevdo. It was decided that upon receiving additional information from DDC regarding the transmission fluid spill and depending on its content, a new spill will be opened with a new responsible party will be opened. Also, a STIP will be sent to the bus company. AZ 4-7-2008 E-mail from B. Morrissey: As discussed earlier today, Greyhawk and Roux Associates will prepare a supplemental report regarding operations at the former Brooklyn North 2 Department of Sanitation (DOS) facility. The report will include a summary the following information: *Existing groundwater conditions *Remedial activities/ system operation *Product recovery activities/ EFR events *Details on discovery and monitoring of transmission fluid in monitoring well MW-19. *History of site ownership *History of DOS presence at site *Name of current owner and tenant We will prepare the technical information based on available information from our periodic monitoring and also from reports prepared by prior CMs on this project. In addition, we will send a request to the NYCDOS to obtain specific ownership information. The goals of this exercise are to close out spill number 9614826 and have a new spill number issued to the current tenant at the site for the transmission fluid detected in monitoring well MW-19. AZ 4-18-2008 e-mail from Roux: Greyhawk and Roux are preparing the requested letter report. We expect to send the report on Bklyn 2 to you by May 2, 2008. AZ 1-23-2009 Reviewed semi-annual report covering the period of October 2007 through June 2008. The report states that the transmission fluid detected in monitoring well MW-19 was most likely caused by the current property tenant due to poor housekeeping practices. Roux detected transmission fluid in MW-19 in April 2006. Several EFR (enhanced fluid recovery) events took place (June 30-2006 and February 9, 2007). Less than one gallon of transmission fluid was recovered each time. Total dissolved VOCs were encountered in 4 wells (total VOC concentrations were less than 200 ppb). I have discussed the site with Vadim Brevdo and Brian Morrissey (Roux). Next week Roux will submit additional info regarding the history and attribution of the transmission fluid spill to DEC. AZ 11-9-2010 Based on the LiRo report and investigation it was concluded that NYCDDC successfully remediated this spill. However, there is a new spill at the same property which will be remediated by another responsible party (spill#0601840). After consultation with J. Urda spill #0000664 is closed and further remediation will be tracked under spill#0601840. the following e-mail was sent to V.Brevdo, J. Urda, Fatemeh Ashkan and S. Frank: Dear Steve, Based on the LiRo report dated May 2007 and DEC's investigation, it was concluded that NYCDDC successfully remediated spill #0000664. However, there is another spill (spill#0601840) associated with the same property which will be remediated by another responsible party. After consultation with J. Urda, spill #0000664 is closed and further remediation will be tracked under spill#0601840. The Department hereby reserves all of its rights concerning, and such forbearance shall not extend to, any further investigation or remedial action the Department deems necessary due to: I.The off-site migration of petroleum contaminants that was not addressed by this evaluation. II. Environmental conditions related to the Site which were unknown to the Department at the time of this approval.

BROOKLYN NORTH 02 DOS -DDC (Continued) **S110612335**

III.Information received, in whole or part, after the Department s approval for inactivation, which indicates that inactivation decision and/or corrective action is not sufficiently protective of human health for the reasonably anticipated use of the site. IV.Fraud in obtaining this approval for inactivation. Please be advised that you should maintain a permanent file of all documentation and correspondence regarding this case for future use. The Department s files regarding this release may not be maintained indefinitely. Also spill#9614826 remediated by NYCDDC is closed. All further remediation for this site will be tracked under spill#0601840 (Responsible party - MCIZ). An e-mail was snet to S.Frnak, J. Urda and F.Ashkan: Steve, Spill #9614826, remediated by NYCDDC, is also closed (as well as spill#0000664). Contamination at this site will be tracked under spill#0601840 with a different responsible party. AZ "

Remarks: "RESULTS JUST GOT BACK FROM SOIL SAMPLES - SHOWED MIX OF GAS, DIESEL AND OIL CONSTRUCTION MANAGER IS DEMATTEIS CONSTRUCTION"

All Materials:

Site ID:	171046
Operable Unit ID:	1042463
Operable Unit:	01
Material ID:	339930
Material Code:	9999
Material Name:	other -
Case No.:	Not reported
Material FA:	Other
Quantity:	.00
Units:	G
Recovered:	.00
Oxygenate:	Not reported

CB1290 **MCIZ CORP. GARAGE & MAIN OFFICE** **NY UST** **U004077865**
SW **15 2ND AVENUE** **N/A**
< 1/8 **BROOKLYN, NY 11215**
0.052 mi.
275 ft. **Site 12 of 29 in cluster CB**

Relative:
Lower

Actual:
3 ft.

UST:

Id/Status:	2-456101 / Unregulated/Closed
Program Type:	PBS
Region:	STATE
DEC Region:	2
Expiration Date:	N/A
UTM X:	584475.52701
UTM Y:	4503776.65134
Site Type:	Trucking/Transportation/Fleet Operation

Affiliation Records:

Site Id:	20093
Affiliation Type:	Mail Contact
Company Name:	MCIZ CORP.
Contact Type:	Not reported
Contact Name:	JACK MARMURSTEIN
Address1:	15 SECOND AVENUE
Address2:	Not reported
City:	BROOKLYN
State:	NY
Zip Code:	11215

MCIZ CORP. GARAGE & MAIN OFFICE (Continued) **U004077865**

Country Code:	001
Phone:	(718) 875-8200
EMail:	Not reported
Fax Number:	Not reported
Modified By:	NRLOMBAR
Date Last Modified:	2010-11-03

Site Id:	20093
Affiliation Type:	Facility Operator
Company Name:	MCIZ CORP. GARAGE & MAIN OFFICE
Contact Type:	Not reported
Contact Name:	MR. BRAUN
Address1:	Not reported
Address2:	Not reported
City:	Not reported
State:	NN
Zip Code:	Not reported
Country Code:	001
Phone:	(718) 974-9913
EMail:	Not reported
Fax Number:	Not reported
Modified By:	NRLOMBAR
Date Last Modified:	2010-11-03

Site Id:	20093
Affiliation Type:	Emergency Contact
Company Name:	FIFTEEN SECOND AVENUE LLC
Contact Type:	Not reported
Contact Name:	MR. BRAUN
Address1:	Not reported
Address2:	Not reported
City:	Not reported
State:	NN
Zip Code:	Not reported
Country Code:	999
Phone:	(718) 974-9913
EMail:	Not reported
Fax Number:	Not reported
Modified By:	NRLOMBAR
Date Last Modified:	2010-11-03

Site Id:	20093
Affiliation Type:	Facility Owner
Company Name:	FIFTEEN SECOND AVENUE LLC
Contact Type:	Not reported
Contact Name:	Not reported
Address1:	15 2ND AVE
Address2:	Not reported
City:	BROOKLYN
State:	NY
Zip Code:	11215
Country Code:	001
Phone:	(718) 875-8200
EMail:	Not reported
Fax Number:	Not reported
Modified By:	NRLOMBAR
Date Last Modified:	2010-11-03

MCIZ CORP. GARAGE & MAIN OFFICE (Continued) **U004077865**

Tank Info:

Tank Number:	001
Tank ID:	36502
Tank Status:	Closed - In Place
Material Name:	Closed - In Place
Capacity Gallons:	4000
Install Date:	Not reported
Date Tank Closed:	04/01/1997
Registered:	True
Tank Location:	Underground
Tank Type:	Steel/carbon steel
Material Code:	0008
Common Name of Substance:	Diesel
Tightness Test Method:	NN
Date Test:	Not reported
Next Test Date:	Not reported
Pipe Model:	Not reported
Modified By:	TRANSLAT
Last Modified:	04/14/2017

Equipment Records:

G07 - Tank Secondary Containment - Excavation Liner
C02 - Pipe Location - Underground/On-ground
J02 - Dispenser - Suction Dispenser
D02 - Pipe Type - Galvanized Steel
F00 - Pipe External Protection - None
H00 - Tank Leak Detection - None
A00 - Tank Internal Protection - None
B01 - Tank External Protection - Painted/Asphalt Coating
I04 - Overfill - Product Level Gauge (A/G)

Tank Number:	002
Tank ID:	36503
Tank Status:	Closed - In Place
Material Name:	Closed - In Place
Capacity Gallons:	2000
Install Date:	Not reported
Date Tank Closed:	04/01/1997
Registered:	True
Tank Location:	Underground
Tank Type:	Steel/carbon steel
Material Code:	0008
Common Name of Substance:	Diesel
Tightness Test Method:	NN
Date Test:	Not reported
Next Test Date:	Not reported
Pipe Model:	Not reported
Modified By:	TRANSLAT
Last Modified:	04/14/2017

Equipment Records:

I04 - Overfill - Product Level Gauge (A/G)
A00 - Tank Internal Protection - None
B01 - Tank External Protection - Painted/Asphalt Coating

MCIZ CORP. GARAGE & MAIN OFFICE (Continued) **U004077865**

D02 - Pipe Type - Galvanized Steel
F00 - Pipe External Protection - None
C02 - Pipe Location - Underground/On-ground
J02 - Dispenser - Suction Dispenser
G07 - Tank Secondary Containment - Excavation Liner
H00 - Tank Leak Detection - None

Tank Number:	003
Tank ID:	36504
Tank Status:	Closed - In Place
Material Name:	Closed - In Place
Capacity Gallons:	2000
Install Date:	Not reported
Date Tank Closed:	04/01/1997
Registered:	True
Tank Location:	Underground
Tank Type:	Steel/carbon steel
Material Code:	0009
Common Name of Substance:	Gasoline
Tightness Test Method:	NN
Date Test:	Not reported
Next Test Date:	Not reported
Pipe Model:	Not reported
Modified By:	TRANSLAT
Last Modified:	04/14/2017

Equipment Records:

H00 - Tank Leak Detection - None
A00 - Tank Internal Protection - None
B01 - Tank External Protection - Painted/Asphalt Coating
C02 - Pipe Location - Underground/On-ground
J02 - Dispenser - Suction Dispenser
I04 - Overfill - Product Level Gauge (A/G)
D00 - Pipe Type - No Piping
G07 - Tank Secondary Containment - Excavation Liner
B02 - Tank External Protection - Original Sacrificial Anode
F00 - Pipe External Protection - None

Tank Number:	004
Tank ID:	36505
Tank Status:	Closed - In Place
Material Name:	Closed - In Place
Capacity Gallons:	550
Install Date:	Not reported
Date Tank Closed:	12/01/1993
Registered:	True
Tank Location:	Underground
Tank Type:	Steel/carbon steel
Material Code:	0009
Common Name of Substance:	Gasoline
Tightness Test Method:	NN
Date Test:	Not reported
Next Test Date:	Not reported
Pipe Model:	Not reported

MCIZ CORP. GARAGE & MAIN OFFICE (Continued) **U004077865**

Modified By: TRANSLAT
Last Modified: 04/14/2017

Equipment Records:

I04 - Overfill - Product Level Gauge (A/G)
B00 - Tank External Protection - None
C00 - Pipe Location - No Piping
D02 - Pipe Type - Galvanized Steel
F00 - Pipe External Protection - None
H00 - Tank Leak Detection - None
A00 - Tank Internal Protection - None
J02 - Dispenser - Suction Dispenser
G07 - Tank Secondary Containment - Excavation Liner

Tank Number: 005
Tank ID: 36506
Tank Status: Closed - In Place
Material Name: Closed - In Place
Capacity Gallons: 550
Install Date: Not reported
Date Tank Closed: 04/01/1997
Registered: True
Tank Location: Underground
Tank Type: Steel/carbon steel
Material Code: 0008
Common Name of Substance: Diesel

Tightness Test Method: NN
Date Test: Not reported
Next Test Date: Not reported
Pipe Model: Not reported
Modified By: TRANSLAT
Last Modified: 04/14/2017

Equipment Records:

G07 - Tank Secondary Containment - Excavation Liner
C02 - Pipe Location - Underground/On-ground
J02 - Dispenser - Suction Dispenser
I04 - Overfill - Product Level Gauge (A/G)
D02 - Pipe Type - Galvanized Steel
F00 - Pipe External Protection - None
A00 - Tank Internal Protection - None
B01 - Tank External Protection - Painted/Asphalt Coating
H00 - Tank Leak Detection - None

Tank Number: 006
Tank ID: 36507
Tank Status: Closed - In Place
Material Name: Closed - In Place
Capacity Gallons: 550
Install Date: Not reported
Date Tank Closed: 04/01/1997
Registered: True
Tank Location: Underground
Tank Type: Steel/carbon steel
Material Code: 0009

MCIZ CORP. GARAGE & MAIN OFFICE (Continued) **U004077865**

Common Name of Substance: Gasoline

Tightness Test Method: NN
Date Test: Not reported
Next Test Date: Not reported
Pipe Model: Not reported
Modified By: TRANSLAT
Last Modified: 04/14/2017

Equipment Records:

J02 - Dispenser - Suction Dispenser
C02 - Pipe Location - Underground/On-ground
D02 - Pipe Type - Galvanized Steel
F00 - Pipe External Protection - None
I04 - Overfill - Product Level Gauge (A/G)
G07 - Tank Secondary Containment - Excavation Liner
A00 - Tank Internal Protection - None
B01 - Tank External Protection - Painted/Asphalt Coating
H00 - Tank Leak Detection - None

Tank Number: 007
Tank ID: 36508
Tank Status: Closed - In Place
Material Name: Closed - In Place
Capacity Gallons: 550
Install Date: Not reported
Date Tank Closed: 04/01/1997
Registered: True
Tank Location: Underground
Tank Type: Steel/carbon steel
Material Code: 9999
Common Name of Substance: Other

Tightness Test Method: NN
Date Test: Not reported
Next Test Date: Not reported
Pipe Model: Not reported
Modified By: TRANSLAT
Last Modified: 04/14/2017

Equipment Records:

J02 - Dispenser - Suction Dispenser
B02 - Tank External Protection - Original Sacrificial Anode
F00 - Pipe External Protection - None
H00 - Tank Leak Detection - None
A00 - Tank Internal Protection - None
B01 - Tank External Protection - Painted/Asphalt Coating
C01 - Pipe Location - Aboveground
I04 - Overfill - Product Level Gauge (A/G)
G07 - Tank Secondary Containment - Excavation Liner
D00 - Pipe Type - No Piping

Tank Number: 008
Tank ID: 36509
Tank Status: Closed - Removed
Material Name: Closed - Removed

MCIZ CORP. GARAGE & MAIN OFFICE (Continued) **U004077865**

Capacity Gallons:	550
Install Date:	Not reported
Date Tank Closed:	Not reported
Registered:	True
Tank Location:	Underground
Tank Type:	Steel/carbon steel
Material Code:	0012
Common Name of Substance:	Kerosene [#1 Fuel Oil] (On-Site Consumption)
Tightness Test Method:	NN
Date Test:	Not reported
Next Test Date:	Not reported
Pipe Model:	Not reported
Modified By:	TRANSLAT
Last Modified:	04/14/2017

Equipment Records:

I04 - Overfill - Product Level Gauge (A/G)
G07 - Tank Secondary Containment - Excavation Liner
C02 - Pipe Location - Underground/On-ground
J02 - Dispenser - Suction Dispenser
D02 - Pipe Type - Galvanized Steel
F00 - Pipe External Protection - None
A00 - Tank Internal Protection - None
B01 - Tank External Protection - Painted/Asphalt Coating
H00 - Tank Leak Detection - None

Tank Number:	009
Tank ID:	36510
Tank Status:	Closed - In Place
Material Name:	Closed - In Place
Capacity Gallons:	550
Install Date:	Not reported
Date Tank Closed:	12/01/1993
Registered:	True
Tank Location:	Underground
Tank Type:	Steel/carbon steel
Material Code:	9999
Common Name of Substance:	Other
Tightness Test Method:	NN
Date Test:	Not reported
Next Test Date:	Not reported
Pipe Model:	Not reported
Modified By:	TRANSLAT
Last Modified:	04/14/2017

Equipment Records:

J02 - Dispenser - Suction Dispenser
D02 - Pipe Type - Galvanized Steel
F00 - Pipe External Protection - None
B00 - Tank External Protection - None
C00 - Pipe Location - No Piping
I04 - Overfill - Product Level Gauge (A/G)
G07 - Tank Secondary Containment - Excavation Liner
H00 - Tank Leak Detection - None
A00 - Tank Internal Protection - None

MCIZ CORP. GARAGE & MAIN OFFICE (Continued) **U004077865**

Tank Number:	010
Tank ID:	36511
Tank Status:	Closed - Removed
Material Name:	Closed - Removed
Capacity Gallons:	275
Install Date:	Not reported
Date Tank Closed:	Not reported
Registered:	True
Tank Location:	Underground
Tank Type:	Steel/carbon steel
Material Code:	0013
Common Name of Substance:	Lube Oil
Tightness Test Method:	NN
Date Test:	Not reported
Next Test Date:	Not reported
Pipe Model:	Not reported
Modified By:	TRANSLAT
Last Modified:	04/14/2017

Equipment Records:

F03 - Pipe External Protection - Original Impressed Current
J02 - Dispenser - Suction Dispenser
B99 - Tank External Protection - Other
H06 - Tank Leak Detection - Impervious Barrier/Concrete Pad (A/G)
D01 - Pipe Type - Steel/Carbon Steel/Iron
G99 - Tank Secondary Containment - Other
I01 - Overfill - Float Vent Valve
A99 - Tank Internal Protection - Other
C01 - Pipe Location - Aboveground

Tank Number:	012
Tank ID:	36513
Tank Status:	Closed - Removed
Material Name:	Closed - Removed
Capacity Gallons:	550
Install Date:	Not reported
Date Tank Closed:	Not reported
Registered:	True
Tank Location:	Underground
Tank Type:	Steel/carbon steel
Material Code:	0013
Common Name of Substance:	Lube Oil
Tightness Test Method:	NN
Date Test:	Not reported
Next Test Date:	Not reported
Pipe Model:	Not reported
Modified By:	TRANSLAT
Last Modified:	04/14/2017

Equipment Records:

J02 - Dispenser - Suction Dispenser
F03 - Pipe External Protection - Original Impressed Current
C01 - Pipe Location - Aboveground
A99 - Tank Internal Protection - Other
I01 - Overfill - Float Vent Valve

MCIZ CORP. GARAGE & MAIN OFFICE (Continued) **U004077865**

D01 - Pipe Type - Steel/Carbon Steel/Iron
G99 - Tank Secondary Containment - Other
B99 - Tank External Protection - Other
H06 - Tank Leak Detection - Impervious Barrier/Concrete Pad (A/G)

Tank Number:	013
Tank ID:	36514
Tank Status:	Closed - Removed
Material Name:	Closed - Removed
Capacity Gallons:	275
Install Date:	Not reported
Date Tank Closed:	Not reported
Registered:	True
Tank Location:	Underground
Tank Type:	Steel/carbon steel
Material Code:	0013
Common Name of Substance:	Lube Oil
Tightness Test Method:	NN
Date Test:	Not reported
Next Test Date:	Not reported
Pipe Model:	Not reported
Modified By:	TRANSLAT
Last Modified:	04/14/2017

Equipment Records:

A99 - Tank Internal Protection - Other
C01 - Pipe Location - Aboveground
H06 - Tank Leak Detection - Impervious Barrier/Concrete Pad (A/G)
F03 - Pipe External Protection - Original Impressed Current
J02 - Dispenser - Suction Dispenser
D01 - Pipe Type - Steel/Carbon Steel/Iron
G99 - Tank Secondary Containment - Other
I01 - Overfill - Float Vent Valve
B99 - Tank External Protection - Other

Tank Number:	014
Tank ID:	36515
Tank Status:	Closed - Removed
Material Name:	Closed - Removed
Capacity Gallons:	10000
Install Date:	Not reported
Date Tank Closed:	Not reported
Registered:	True
Tank Location:	Underground
Tank Type:	Steel/carbon steel
Material Code:	0001
Common Name of Substance:	#2 Fuel Oil (On-Site Consumption)
Tightness Test Method:	NN
Date Test:	Not reported
Next Test Date:	Not reported
Pipe Model:	Not reported
Modified By:	TRANSLAT
Last Modified:	04/14/2017

MCIZ CORP. GARAGE & MAIN OFFICE (Continued) **U004077865**

Equipment Records:

C02 - Pipe Location - Underground/On-ground
J02 - Dispenser - Suction Dispenser
D02 - Pipe Type - Galvanized Steel
F00 - Pipe External Protection - None
I04 - Overfill - Product Level Gauge (A/G)
G07 - Tank Secondary Containment - Excavation Liner
A00 - Tank Internal Protection - None
B01 - Tank External Protection - Painted/Asphalt Coating
H00 - Tank Leak Detection - None

Tank Number:	015
Tank ID:	52068
Tank Status:	Closed - In Place
Material Name:	Closed - In Place
Capacity Gallons:	550
Install Date:	Not reported
Date Tank Closed:	04/01/1997
Registered:	True
Tank Location:	Underground
Tank Type:	Steel/carbon steel
Material Code:	9999
Common Name of Substance:	Other
Tightness Test Method:	NN
Date Test:	Not reported
Next Test Date:	Not reported
Pipe Model:	Not reported
Modified By:	TRANSLAT
Last Modified:	04/14/2017

Equipment Records:

C01 - Pipe Location - Aboveground
I04 - Overfill - Product Level Gauge (A/G)
D00 - Pipe Type - No Piping
G07 - Tank Secondary Containment - Excavation Liner
J02 - Dispenser - Suction Dispenser
A00 - Tank Internal Protection - None
B01 - Tank External Protection - Painted/Asphalt Coating
B02 - Tank External Protection - Original Sacrificial Anode
F00 - Pipe External Protection - None
H00 - Tank Leak Detection - None

Tank Number:	016
Tank ID:	52069
Tank Status:	Closed - In Place
Material Name:	Closed - In Place
Capacity Gallons:	2000
Install Date:	Not reported
Date Tank Closed:	04/01/1997
Registered:	True
Tank Location:	Underground
Tank Type:	Steel/carbon steel
Material Code:	0008
Common Name of Substance:	Diesel

MCIZ CORP. GARAGE & MAIN OFFICE (Continued) **U004077865**

Tightness Test Method: NN
Date Test: Not reported
Next Test Date: Not reported
Pipe Model: Not reported
Modified By: TRANSLAT
Last Modified: 04/14/2017

Equipment Records:

I04 - Overfill - Product Level Gauge (A/G)
A00 - Tank Internal Protection - None
B01 - Tank External Protection - Painted/Asphalt Coating
D01 - Pipe Type - Steel/Carbon Steel/Iron
F00 - Pipe External Protection - None
G07 - Tank Secondary Containment - Excavation Liner
C02 - Pipe Location - Underground/On-ground
J02 - Dispenser - Suction Dispenser
H00 - Tank Leak Detection - None

CB1291 **MCIZ CORP. GARAGE & MAIN OFFICE** **NY AST** **A100193996**
SW **15 2ND AVENUE** **N/A**
< 1/8 **BROOKLYN, NY 11215**
0.052 mi.
275 ft. **Site 13 of 29 in cluster CB**

Relative:
Lower

Actual:
3 ft.

AST:
Region: STATE
DEC Region: 2
Site Status: Unregulated/Closed
Facility Id: 2-456101
Program Type: PBS
UTM X: 584475.52701
UTM Y: 4503776.65134
Expiration Date: N/A
Site Type: Trucking/Transportation/Fleet Operation

Affiliation Records:
Site Id: 20093
Affiliation Type: Mail Contact
Company Name: MCIZ CORP.
Contact Type: Not reported
Contact Name: JACK MARMURSTEIN
Address1: 15 SECOND AVENUE
Address2: Not reported
City: BROOKLYN
State: NY
Zip Code: 11215
Country Code: 001
Phone: (718) 875-8200
EMail: Not reported
Fax Number: Not reported
Modified By: NRLOMBAR
Date Last Modified: 2010-11-03

Site Id: 20093
Affiliation Type: Facility Operator
Company Name: MCIZ CORP. GARAGE & MAIN OFFICE
Contact Type: Not reported
Contact Name: MR. BRAUN
Address1: Not reported

MCIZ CORP. GARAGE & MAIN OFFICE (Continued) **A100193996**

Address2:	Not reported
City:	Not reported
State:	NN
Zip Code:	Not reported
Country Code:	001
Phone:	(718) 974-9913
EMail:	Not reported
Fax Number:	Not reported
Modified By:	NRLOMBAR
Date Last Modified:	2010-11-03

Site Id:	20093
Affiliation Type:	Emergency Contact
Company Name:	FIFTEEN SECOND AVENUE LLC
Contact Type:	Not reported
Contact Name:	MR. BRAUN
Address1:	Not reported
Address2:	Not reported
City:	Not reported
State:	NN
Zip Code:	Not reported
Country Code:	999
Phone:	(718) 974-9913
EMail:	Not reported
Fax Number:	Not reported
Modified By:	NRLOMBAR
Date Last Modified:	2010-11-03

Site Id:	20093
Affiliation Type:	Facility Owner
Company Name:	FIFTEEN SECOND AVENUE LLC
Contact Type:	Not reported
Contact Name:	Not reported
Address1:	15 2ND AVE
Address2:	Not reported
City:	BROOKLYN
State:	NY
Zip Code:	11215
Country Code:	001
Phone:	(718) 875-8200
EMail:	Not reported
Fax Number:	Not reported
Modified By:	NRLOMBAR
Date Last Modified:	2010-11-03

Tank Info:

Tank Number:	011
Tank Id:	36512
Material Code:	9999
Common Name of Substance:	Other

Equipment Records:

I04 - Overfill - Product Level Gauge (A/G)
G07 - Tank Secondary Containment - Excavation Liner
J02 - Dispenser - Suction Dispenser

MCIZ CORP. GARAGE & MAIN OFFICE (Continued) **A100193996**

B00 - Tank External Protection - None
C00 - Pipe Location - No Piping
D02 - Pipe Type - Galvanized Steel
F00 - Pipe External Protection - None
A00 - Tank Internal Protection - None
H00 - Tank Leak Detection - None

Tank Location:	Aboveground - contact with soil.... Tank bottom rests on soil, allowing no visual inspection.
Tank Type:	Steel/Carbon Steel/Iron
Tank Status:	Closed - Removed
Pipe Model:	Not reported
Install Date:	Not reported
Capacity Gallons:	550
Tightness Test Method:	NN
Date Test:	Not reported
Next Test Date:	Not reported
Date Tank Closed:	12/01/1993
Register:	True
Modified By:	TRANSLAT
Last Modified:	04/14/2017
Material Name:	other

Tank Number:	A
Tank Id:	62394
Material Code:	0015
Common Name of Substance:	Motor Oil

Equipment Records:

J02 - Dispenser - Suction Dispenser
A00 - Tank Internal Protection - None
B01 - Tank External Protection - Painted/Asphalt Coating
D01 - Pipe Type - Steel/Carbon Steel/Iron
K00 - Spill Prevention - None
E00 - Piping Secondary Containment - None
L09 - Piping Leak Detection - Exempt Suction Piping
F99 - Pipe External Protection - Other
C01 - Pipe Location - Aboveground
I04 - Overfill - Product Level Gauge (A/G)
G01 - Tank Secondary Containment - Diking (Aboveground)
H06 - Tank Leak Detection - Impervious Barrier/Concrete Pad (A/G)

Tank Location:	Aboveground - on saddles, legs, racks, etc.... Tank bottom is elevated above grade or tank pad, allowing visual inspection.
Tank Type:	Steel/Carbon Steel/Iron
Tank Status:	Closed - Removed
Pipe Model:	Not reported
Install Date:	06/01/1998
Capacity Gallons:	550
Tightness Test Method:	NN
Date Test:	Not reported
Next Test Date:	Not reported
Date Tank Closed:	09/27/2011
Register:	True
Modified By:	NRLOMBAR
Last Modified:	04/14/2017
Material Name:	motor oil

MCIZ CORP. GARAGE & MAIN OFFICE (Continued) **A100193996**

Tank Number: B
Tank Id: 62395
Material Code: 0021
Common Name of Substance: Transmission Fluid

Equipment Records:

J02 - Dispenser - Suction Dispenser
G01 - Tank Secondary Containment - Diking (Aboveground)
H06 - Tank Leak Detection - Impervious Barrier/Concrete Pad (A/G)
I04 - Overfill - Product Level Gauge (A/G)
C01 - Pipe Location - Aboveground
L09 - Piping Leak Detection - Exempt Suction Piping
E00 - Piping Secondary Containment - None
K00 - Spill Prevention - None
D01 - Pipe Type - Steel/Carbon Steel/Iron
A00 - Tank Internal Protection - None
B01 - Tank External Protection - Painted/Asphalt Coating
F99 - Pipe External Protection - Other

Tank Location: Aboveground - on saddles, legs, racks, etc.... Tank bottom is elevated above grade or tank pad, allowing visual inspection.
Tank Type: Steel/Carbon Steel/Iron
Tank Status: Closed - Removed
Pipe Model: Not reported
Install Date: 06/01/1998
Capacity Gallons: 550
Tightness Test Method: NN
Date Test: Not reported
Next Test Date: Not reported
Date Tank Closed: 09/27/2011
Register: True
Modified By: NRLOMBAR
Last Modified: 04/14/2017
Material Name: transmission fluid

Tank Number: C
Tank Id: 62396
Material Code: 0022
Common Name of Substance: Waste Oil/Used Oil

Equipment Records:

C00 - Pipe Location - No Piping
I04 - Overfill - Product Level Gauge (A/G)
J00 - Dispenser - None
A00 - Tank Internal Protection - None
B01 - Tank External Protection - Painted/Asphalt Coating
D00 - Pipe Type - No Piping
G01 - Tank Secondary Containment - Diking (Aboveground)
H06 - Tank Leak Detection - Impervious Barrier/Concrete Pad (A/G)
L00 - Piping Leak Detection - None
E00 - Piping Secondary Containment - None
K01 - Spill Prevention - Catch Basin
F99 - Pipe External Protection - Other

Tank Location: Aboveground - on saddles, legs, racks, etc.... Tank bottom is elevated above grade or tank pad, allowing visual inspection.
Tank Type: Steel/Carbon Steel/Iron

MCIZ CORP. GARAGE & MAIN OFFICE (Continued) **A100193996**

Tank Status:	Closed - Removed
Pipe Model:	Not reported
Install Date:	06/01/1998
Capacity Gallons:	550
Tightness Test Method:	NN
Date Test:	Not reported
Next Test Date:	Not reported
Date Tank Closed:	09/27/2011
Register:	True
Modified By:	NRLOMBAR
Last Modified:	04/14/2017
Material Name:	waste oil/used oil

CB1292 **NYC DEPT OF SANITATION - J SCHIAVONE** **RCRA NonGen / NLR** **1000140989**
SW **15 2ND AVE BK-N-2** **FINDS** **NYD982529687**
< 1/8 **BROOKLYN, NY 11215** **ECHO**
0.052 mi.
275 ft. **Site 14 of 29 in cluster CB**

Relative: **Lower**

Actual: **3 ft.**

RCRA NonGen / NLR:

Date form received by agency:	01/01/2007
Facility name:	NYC DEPT OF SANITATION - J SCHIAVONE
Facility address:	15 2ND AVE BK-N-2 BROOKLYN, NY 11215-2711
EPA ID:	NYD982529687
Mailing address:	58TH ST WOODSIDE, NY 11377
Contact:	Not reported
Contact address:	58TH ST WOODSIDE, NY 11377
Contact country:	US
Contact telephone:	Not reported
Contact email:	Not reported
EPA Region:	02
Classification:	Non-Generator
Description:	Handler: Non-Generators do not presently generate hazardous waste

Owner/Operator Summary:

Owner/operator name:	HOWARD LEVINE
Owner/operator address:	NOT REQUIRED NOT REQUIRED, WY 99999
Owner/operator country:	US
Owner/operator telephone:	212-555-1212
Owner/operator email:	Not reported
Owner/operator fax:	Not reported
Owner/operator extension:	Not reported
Legal status:	Private
Owner/Operator Type:	Operator
Owner/Op start date:	Not reported
Owner/Op end date:	Not reported

Owner/operator name:	HOWARD LEVINE
Owner/operator address:	NOT REQUIRED NOT REQUIRED, WY 99999
Owner/operator country:	US
Owner/operator telephone:	212-555-1212
Owner/operator email:	Not reported

NYC DEPT OF SANITATION - J SCHIAVONE (Continued) **1000140989**

Owner/operator fax: Not reported
Owner/operator extension: Not reported
Legal status: Private
Owner/Operator Type: Owner
Owner/Op start date: Not reported
Owner/Op end date: Not reported

Handler Activities Summary:
U.S. importer of hazardous waste: No
Mixed waste (haz. and radioactive): No
Recycler of hazardous waste: No
Transporter of hazardous waste: No
Treater, storer or disposer of HW: No
Underground injection activity: No
On-site burner exemption: No
Furnace exemption: No
Used oil fuel burner: No
Used oil processor: No
User oil refiner: No
Used oil fuel marketer to burner: No
Used oil Specification marketer: No
Used oil transfer facility: No
Used oil transporter: No

Historical Generators:
Date form received by agency: 01/01/2006
Site name: NYC DEPT OF SANITATION - J SCHIAVONE
Classification: Not a generator, verified

Date form received by agency: 07/08/1999
Site name: NYC DEPT OF SANITATION - J SCHIAVONE
Classification: Not a generator, verified

Date form received by agency: 02/02/1988
Site name: NYC DEPT OF SANITATION - J SCHIAVONE
Classification: Large Quantity Generator

. Waste code: X003
. Waste name: OTHER STATE REGULATED WASTES [i.e., DIESEL FUEL, GASOLINE AND HOME HEATING OIL]

Violation Status: No violations found

FINDS:

Registry ID: 110004421304

Environmental Interest/Information System
RCRAInfo is a national information system that supports the Resource Conservation and Recovery Act (RCRA) program through the tracking of events and activities related to facilities that generate, transport, and treat, store, or dispose of hazardous waste. RCRAInfo allows RCRA program staff to track the notification, permit, compliance, and corrective action activities required under RCRA.

FIS (New York - Facility Information System) is New York's Department of Environmental Conservation (DEC) information system for tracking

NYC DEPT OF SANITATION - J SCHIAVONE (Continued) **1000140989**

environmental facility information found across the State.

Click this hyperlink while viewing on your computer to access additional FINDS: detail in the EDR Site Report.

ECHO:

Envid:	1000140989
Registry ID:	110004421304
DFR URL:	http://echo.epa.gov/detailed-facility-report?fid=110004421304

CB1293 **BROOKLYN NORTH 02 DOS -DDC** **NY Spills** **U003074883**
SW **15 SECOND AVENUE** **N/A**
< 1/8 **BROOKLYN, NY**
0.052 mi.
275 ft. **Site 15 of 29 in cluster CB**

Relative: **Lower**

Actual: **3 ft.**

SPILLS:

Spill Number/Closed Date:	9905494 / 2003-05-06
Facility ID:	9905494
Facility Type:	ER
DER Facility ID:	143936
Site ID:	261853
DEC Region:	2
Spill Cause:	Abandoned Drums
Spill Class:	B1
SWIS:	2401
Spill Date:	1999-08-06
Investigator:	SIGONA
Referred To:	Not reported
Reported to Dept:	1999-08-06
CID:	257
Water Affected:	Not reported
Spill Source:	Unknown
Spill Notifier:	Local Agency
Cleanup Ceased:	Not reported
Cleanup Meets Std:	False
Last Inspection:	Not reported
Recommended Penalty:	False
UST Trust:	False
Remediation Phase:	0
Date Entered In Computer:	1999-08-06
Spill Record Last Update:	2005-07-07
Spiller Name:	JOHN M. GIBBONS
Spiller Company:	MC12 CORPORATION
Spiller Address:	15 2ND AVENUE
Spiller Company:	001
Contact Name:	JOHN M. GIBBONS
DEC Memo:	""
Remarks:	"6 - 55 gallon drums filled with waste oil were left in front of bus repair facility. "

All Materials:

Site ID:	261853
Operable Unit ID:	1084086
Operable Unit:	01
Material ID:	301789
Material Code:	0066A

BROOKLYN NORTH 02 DOS -DDC (Continued) **U003074883**

Material Name:	unknown petroleum
Case No.:	Not reported
Material FA:	Petroleum
Quantity:	.00
Units:	G
Recovered:	.00
Oxygenate:	Not reported

CU1294 **HOUSING AUTHORITY FACILIT** **NY Spills** **S108764099**
North **420 BALTIC ST** **N/A**
< 1/8 **BROOKLYN, NY**
0.052 mi.
276 ft. **Site 4 of 4 in cluster CU**

Relative:
Higher

Actual:
14 ft.

SPILLS:

Spill Number/Closed Date:	0706071 / 2007-08-29
Facility ID:	0706071
Facility Type:	ER
DER Facility ID:	335902
Site ID:	386518
DEC Region:	2
Spill Cause:	Human Error
Spill Class:	C4
SWIS:	2401
Spill Date:	2007-08-28
Investigator:	SFRAHMAN
Referred To:	Not reported
Reported to Dept:	2007-08-28
CID:	408
Water Affected:	Not reported
Spill Source:	Commercial/Industrial
Spill Notifier:	Local Agency
Cleanup Ceased:	Not reported
Cleanup Meets Std:	False
Last Inspection:	Not reported
Recommended Penalty:	False
UST Trust:	False
Remediation Phase:	0
Date Entered In Computer:	2007-08-28
Spill Record Last Update:	2007-08-29
Spiller Name:	CHARLES MCINNIS
Spiller Company:	HOUSING AUTHORITY FACILIT
Spiller Address:	420 BALTIC ST
Spiller Company:	001
Contact Name:	CHARLES MCINNIS
DEC Memo:	"PBS 2-474622 I spoke with Charles Mcinnis and he told me oil came out of the vent pipe due to over flow. No soil was impacted.All cleaned up.(SR)"
Remarks:	"CLEAN UP IS IN PROGRESS; ONLY CONCRETE EFFECTED;"

All Materials:

Site ID:	386518
Operable Unit ID:	1143759
Operable Unit:	01
Material ID:	2134027
Material Code:	0001A
Material Name:	#2 fuel oil

HOUSING AUTHORITY FACILIT (Continued) **S108764099**

Case No.:	Not reported
Material FA:	Petroleum
Quantity:	30.00
Units:	G
Recovered:	.00
Oxygenate:	Not reported

CT1295 **CONSOLIDATED EDISON** **NY MANIFEST** **S119073306**
NE **557-69 ATLANTIC AVE & EASTERN** **N/A**
< 1/8 **BROOKLYN, NY 11233**
0.053 mi.
279 ft. **Site 7 of 11 in cluster CT**

Relative:
Higher

Actual:
42 ft.

NY MANIFEST:

Country:	USA
EPA ID:	NYP004194684
Facility Status:	Not reported
Location Address 1:	55769 ATLANTIC AVENUE & EASTER
Code:	BP
Location Address 2:	N PARKWAY
Total Tanks:	Not reported
Location City:	BROOKLYN
Location State:	NY
Location Zip:	11233
Location Zip 4:	Not reported

NY MANIFEST:

EPAID:	NYP004194684
Mailing Name:	CONSOLIDATED EDISON
Mailing Contact:	FRANKLYN MURRAY
Mailing Address 1:	4 IRVING PLACE RM 828
Mailing Address 2:	Not reported
Mailing City:	NEW YORK
Mailing State:	NY
Mailing Zip:	10003
Mailing Zip 4:	Not reported
Mailing Country:	USA
Mailing Phone:	2124602808

NY MANIFEST:

Document ID:	Not reported
Manifest Status:	Not reported
seq:	Not reported
Year:	2009
Trans1 State ID:	NJD003812047
Trans2 State ID:	Not reported
Generator Ship Date:	10/02/2009
Trans1 Recv Date:	10/02/2009
Trans2 Recv Date:	Not reported
TSD Site Recv Date:	10/07/2009
Part A Recv Date:	Not reported
Part B Recv Date:	Not reported
Generator EPA ID:	NYP004194684
Trans1 EPA ID:	Not reported
Trans2 EPA ID:	Not reported
TSDF ID 1:	NJD991291105
TSDF ID 2:	Not reported

CONSOLIDATED EDISON (Continued) **S119073306**

Manifest Tracking Number:	000893810GBF
Import Indicator:	N
Export Indicator:	N
Discr Quantity Indicator:	N
Discr Type Indicator:	N
Discr Residue Indicator:	N
Discr Partial Reject Indicator:	N
Discr Full Reject Indicator:	N
Manifest Ref Number:	Not reported
Alt Facility RCRA ID:	Not reported
Alt Facility Sign Date:	Not reported
MGMT Method Type Code:	H141
Waste Code:	Not reported
Waste Code:	Not reported
Waste Code:	Not reported
Waste Code:	Not reported
Waste Code:	Not reported
Waste Code:	Not reported
Quantity:	400.0
Units:	G - Gallons (liquids only)* (8.3 pounds)
Number of Containers:	1.0
Container Type:	TT - Cargo tank, tank trucks
Handling Method:	T Chemical, physical, or biological treatment.
Specific Gravity:	1.0
Waste Code:	D008
Waste Code 1_2:	Not reported
Waste Code 1_3:	Not reported
Waste Code 1_4:	Not reported
Waste Code 1_5:	Not reported
Waste Code 1_6:	Not reported

Click this hyperlink while viewing on your computer to access
-1 additional NY MANIFEST: record(s) in the EDR Site Report.

CT1296 **NY COOLING TOWERS** **S121996534**
NE **557 ATLANTIC AVENUE** **N/A**
< 1/8 **BROOKLYN, NY 11217**
0.053 mi.
279 ft. **Site 8 of 11 in cluster CT**

Relative: **Higher**

Actual: **42 ft.**

COOLING TOWERS:

Equipment Unique ID:	701
Equipment Borough:	Brooklyn
Intended Use:	Air Conditioning
Manufacturer:	Baltimore Aircoil
Model:	FXV 422
Cooling Capacity:	560000
Cooling Capacity Unit:	Tonnage
Commissioned Date:	08/01/2012
Inspection Date:	06/05/2017
Date of Bacteriological Collection:	05/10/2017
Date of Legionella Collection:	05/10/2017
Last Legionella Result > 1,000 CFU/mL:	no
Latitude:	40.6848
Longitude:	-73.9792

CT1297 **CON EDISON - MANHOLE 55769** **RCRA-LQG** **1014397150**
NE **55769 ATLANTIC AVENUE & EASTER** **NYP004194684**
< 1/8 **BROOKLYN, NY 11233**
0.053 mi.
279 ft. **Site 9 of 11 in cluster CT**

Relative:
Higher

Actual:
42 ft.

RCRA-LQG:

Date form received by agency:	03/23/2010
Facility name:	CON EDISON - MANHOLE 55769
Facility address:	55769 ATLANTIC AVENUE & EASTER N PARKWAY BROOKLYN, NY 11233
EPA ID:	NYP004194684
Mailing address:	4 IRVING PLACE NEW YORK, NY 10003
Contact:	FRANKLYN MURRAY
Contact address:	Not reported Not reported
Contact country:	Not reported
Contact telephone:	212-460-2808
Contact email:	MURRAYFR@CONED.COM
EPA Region:	02
Classification:	Large Quantity Generator
Description:	Handler: generates 1,000 kg or more of hazardous waste during any calendar month; or generates more than 1 kg of acutely hazardous waste during any calendar month; or generates more than 100 kg of any residue or contaminated soil, waste or other debris resulting from the cleanup of a spill, into or on any land or water, of acutely hazardous waste during any calendar month; or generates 1 kg or less of acutely hazardous waste during any calendar month, and accumulates more than 1 kg of acutely hazardous waste at any time; or generates 100 kg or less of any residue or contaminated soil, waste or other debris resulting from the cleanup of a spill, into or on any land or water, of acutely hazardous waste during any calendar month, and accumulates more than 100 kg of that material at any time

Owner/Operator Summary:

Owner/operator name:	CONSOLIDATED EDISON COMPANY OF NY, INC.
Owner/operator address:	4 IRVING PLACE NEW YORK, NY 10003
Owner/operator country:	US
Owner/operator telephone:	Not reported
Owner/operator email:	Not reported
Owner/operator fax:	Not reported
Owner/operator extension:	Not reported
Legal status:	Private
Owner/Operator Type:	Owner
Owner/Op start date:	09/17/2009
Owner/Op end date:	Not reported

Owner/operator name:	CONSOLIDATED EDISON COMPANY OF NY, INC.
Owner/operator address:	4 IRVING PLACE NEW YORK, NY 10003
Owner/operator country:	US
Owner/operator telephone:	Not reported
Owner/operator email:	Not reported
Owner/operator fax:	Not reported
Owner/operator extension:	Not reported
Legal status:	Private

CON EDISON - MANHOLE 55769 (Continued) **1014397150**

Owner/Operator Type: Operator
Owner/Op start date: 09/17/2009
Owner/Op end date: Not reported

Handler Activities Summary:
U.S. importer of hazardous waste: No
Mixed waste (haz. and radioactive): No
Recycler of hazardous waste: No
Transporter of hazardous waste: No
Treater, storer or disposer of HW: No
Underground injection activity: No
On-site burner exemption: No
Furnace exemption: No
Used oil fuel burner: No
Used oil processor: No
User oil refiner: No
Used oil fuel marketer to burner: No
Used oil Specification marketer: No
Used oil transfer facility: No
Used oil transporter: No

. Waste code: D008
. Waste name: LEAD

Historical Generators:
Date form received by agency: 09/17/2009
Site name: CON EDISON
Classification: Conditionally Exempt Small Quantity Generator

Violation Status: No violations found

DC1298 **CON EDISON** **NY MANIFEST** **S117061950**
South **289 11TH ST** **N/A**
< 1/8 **BROOKLYN, NY 11215**
0.054 mi.
283 ft. **Site 1 of 4 in cluster DC**

Relative:
Higher

Actual:
54 ft.

NY MANIFEST:
Country: USA
EPA ID: NYP004542791
Facility Status: Not reported
Location Address 1: FO 289 11 ST
Code: BP
Location Address 2: SB 54119
Total Tanks: Not reported
Location City: BROOKLYN
Location State: NY
Location Zip: 11215
Location Zip 4: Not reported

NY MANIFEST:
EPAID: NYP004542791
Mailing Name: CON EDISON
Mailing Contact: TOM TEELING
Mailing Address 1: 4 IRVING PLACE 15TH FLOOR
Mailing Address 2: Not reported
Mailing City: NEW YORK
Mailing State: NY

CON EDISON (Continued) **S117061950**

Mailing Zip:	10003
Mailing Zip 4:	Not reported
Mailing Country:	USA
Mailing Phone:	Not reported

NY MANIFEST:

Document ID:	Not reported
Manifest Status:	Not reported
seq:	Not reported
Year:	2014
Trans1 State ID:	NJD003812047
Trans2 State ID:	Not reported
Generator Ship Date:	05/24/2014
Trans1 Recv Date:	05/24/2014
Trans2 Recv Date:	Not reported
TSD Site Recv Date:	05/28/2014
Part A Recv Date:	Not reported
Part B Recv Date:	Not reported
Generator EPA ID:	NYP004542791
Trans1 EPA ID:	Not reported
Trans2 EPA ID:	Not reported
TSDF ID 1:	NJD991291105
TSDF ID 2:	Not reported
Manifest Tracking Number:	002422012GBF
Import Indicator:	N
Export Indicator:	N
Discr Quantity Indicator:	N
Discr Type Indicator:	N
Discr Residue Indicator:	N
Discr Partial Reject Indicator:	N
Discr Full Reject Indicator:	N
Manifest Ref Number:	Not reported
Alt Facility RCRA ID:	Not reported
Alt Facility Sign Date:	Not reported
MGMT Method Type Code:	H110
Waste Code:	Not reported
Waste Code:	Not reported
Waste Code:	Not reported
Waste Code:	Not reported
Waste Code:	Not reported
Waste Code:	Not reported
Quantity:	500
Units:	P - Pounds
Number of Containers:	1
Container Type:	TT - Cargo tank, tank trucks
Handling Method:	T Chemical, physical, or biological treatment.
Specific Gravity:	1
Waste Code:	D008
Waste Code 1_2:	Not reported
Waste Code 1_3:	Not reported
Waste Code 1_4:	Not reported
Waste Code 1_5:	Not reported
Waste Code 1_6:	Not reported

CON EDISON (Continued) **S117061950**

Click this hyperlink while viewing on your computer to access
-1 additional NY MANIFEST: record(s) in the EDR Site Report.

DC1299 **CON EDISON SERVICE BOX: 54719** **RCRA NonGen / NLR** **1017776421**
South **289 11TH ST** **NYP004542791**
< 1/8 **BROOKLYN, NY 11215**
0.054 mi.
283 ft. **Site 2 of 4 in cluster DC**

Relative:
Higher

Actual:
54 ft.

RCRA NonGen / NLR:

Date form received by agency:	06/24/2014
Facility name:	CON EDISON SERVICE BOX: 54719
Facility address:	289 11TH ST BROOKLYN, NY 11215
EPA ID:	NYP004542791
Mailing address:	IRVING PL, 15TH FL NE NEW YORK, NY 10003
Contact:	THOMAS TEELING
Contact address:	Not reported Not reported
Contact country:	Not reported
Contact telephone:	212-460-3770
Contact email:	Not reported
EPA Region:	02
Classification:	Non-Generator
Description:	Handler: Non-Generators do not presently generate hazardous waste

Handler Activities Summary:

U.S. importer of hazardous waste:	No
Mixed waste (haz. and radioactive):	No
Recycler of hazardous waste:	No
Transporter of hazardous waste:	No
Treater, storer or disposer of HW:	No
Underground injection activity:	No
On-site burner exemption:	No
Furnace exemption:	No
Used oil fuel burner:	No
Used oil processor:	No
User oil refiner:	No
Used oil fuel marketer to burner:	No
Used oil Specification marketer:	No
Used oil transfer facility:	No
Used oil transporter:	No

Historical Generators:

Date form received by agency:	05/24/2014
Site name:	CON EDISON
Classification:	Small Quantity Generator

Date form received by agency:	05/24/2014
Site name:	CON EDISON
Classification:	Not a generator, verified

Violation Status: No violations found

DC1300 **CON EDISON SERVICE BOX: 54719** **FINDS** **1017755626**
South **289 11TH ST** **ECHO** **N/A**
< 1/8 **BROOKLYN, NY 11215**
0.054 mi.
283 ft. **Site 3 of 4 in cluster DC**

Relative: FINDS:
Higher

Actual: Registry ID: 110063768882
54 ft.

Environmental Interest/Information System
RCRAInfo is a national information system that supports the Resource Conservation and Recovery Act (RCRA) program through the tracking of events and activities related to facilities that generate, transport, and treat, store, or dispose of hazardous waste. RCRAInfo allows RCRA program staff to track the notification, permit, compliance, and corrective action activities required under RCRA.

Click this hyperlink while viewing on your computer to access additional FINDS: detail in the EDR Site Report.

ECHO:
Envid: 1017755626
Registry ID: 110063768882
DFR URL: http://echo.epa.gov/detailed-facility-report?fid=110063768882

CZ1301 **RED HOOK CONCRETE LOADING CORP** **NY UST** **U001835512**
WSW **SMITH ST / 9TH ST** **N/A**
< 1/8 **BROOKLYN, NY 11231**
0.054 mi.
286 ft. **Site 2 of 3 in cluster CZ**

Relative: UST:
Lower

Actual:
11 ft.

Id/Status: 2-283231 / Unregulated/Closed
Program Type: PBS
Region: STATE
DEC Region: 2
Expiration Date: N/A
UTM X: 584727.02740
UTM Y: 4503115.85152
Site Type: Other

Affiliation Records:
Site Id: 12496
Affiliation Type: Facility Owner
Company Name: RED HOOK CONCRETE LOADING CORP
Contact Type: Not reported
Contact Name: CONSTANINE QUADROZZI
Address1: P.O. BOX 920381
Address2: Not reported
City: ARVERNE
State: NY
Zip Code: 11692-0381
Country Code: 001
Phone: (718) 474-4333
EMail: Not reported
Fax Number: Not reported
Modified By: kxtang
Date Last Modified: 2004-03-12

RED HOOK CONCRETE LOADING CORP (Continued) **U001835512**

Site Id:	12496
Affiliation Type:	Mail Contact
Company Name:	RED HOOK CONCRETE
Contact Type:	Not reported
Contact Name:	MICHAEL CASSATO / GLARA GARCIA
Address1:	P.O. BOX 920381
Address2:	Not reported
City:	ARVERNE
State:	NY
Zip Code:	11692-0381
Country Code:	001
Phone:	(718) 474-4333
EMail:	Not reported
Fax Number:	Not reported
Modified By:	kxtang
Date Last Modified:	2004-03-12

Site Id:	12496
Affiliation Type:	Facility Operator
Company Name:	RED HOOK CONCRETE LOADING CORP
Contact Type:	Not reported
Contact Name:	JOHN QUADROZZI
Address1:	Not reported
Address2:	Not reported
City:	Not reported
State:	NN
Zip Code:	Not reported
Country Code:	001
Phone:	(718) 474-4333
EMail:	Not reported
Fax Number:	Not reported
Modified By:	kxtang
Date Last Modified:	2004-03-12

Site Id:	12496
Affiliation Type:	Emergency Contact
Company Name:	Not reported
Contact Type:	Not reported
Contact Name:	PATRICK
Address1:	Not reported
Address2:	Not reported
City:	Not reported
State:	NN
Zip Code:	Not reported
Country Code:	999
Phone:	(718) 474-4333
EMail:	Not reported
Fax Number:	Not reported
Modified By:	kxtang
Date Last Modified:	2004-03-12

Tank Info:

Tank Number:	D11
Tank ID:	14874
Tank Status:	Closed - Removed
Material Name:	Closed - Removed

RED HOOK CONCRETE LOADING CORP (Continued) **U001835512**

Capacity Gallons:	1100
Install Date:	Not reported
Date Tank Closed:	12/01/1996
Registered:	True
Tank Location:	Underground
Tank Type:	Steel/carbon steel
Material Code:	0008
Common Name of Substance:	Diesel
Tightness Test Method:	NN
Date Test:	Not reported
Next Test Date:	Not reported
Pipe Model:	Not reported
Modified By:	kxtang
Last Modified:	04/14/2017

Equipment Records:

H00 - Tank Leak Detection - None
I00 - Overfill - None
G00 - Tank Secondary Containment - None
J02 - Dispenser - Suction Dispenser
B00 - Tank External Protection - None
C00 - Pipe Location - No Piping
F00 - Pipe External Protection - None
A00 - Tank Internal Protection - None
D01 - Pipe Type - Steel/Carbon Steel/Iron

Tank Number:	H20
Tank ID:	14875
Tank Status:	Closed - Removed
Material Name:	Closed - Removed
Capacity Gallons:	1000
Install Date:	Not reported
Date Tank Closed:	12/01/1996
Registered:	True
Tank Location:	Underground
Tank Type:	Steel/carbon steel
Material Code:	0008
Common Name of Substance:	Diesel
Tightness Test Method:	NN
Date Test:	Not reported
Next Test Date:	Not reported
Pipe Model:	Not reported
Modified By:	kxtang
Last Modified:	04/14/2017

Equipment Records:

B00 - Tank External Protection - None
C00 - Pipe Location - No Piping
F00 - Pipe External Protection - None
G00 - Tank Secondary Containment - None
J02 - Dispenser - Suction Dispenser
A00 - Tank Internal Protection - None
D01 - Pipe Type - Steel/Carbon Steel/Iron
H00 - Tank Leak Detection - None
I00 - Overfill - None

CK1302 **CON EDISON** **NY MANIFEST** **S117315177**
SSW **182 15 ST** **N/A**
< 1/8 **BROOKLYN, NY 11201**
0.055 mi.
288 ft. **Site 4 of 7 in cluster CK**

Relative:
Higher

Actual:
67 ft.

NY MANIFEST:

Country:	USA
EPA ID:	NYP004623072
Facility Status:	Not reported
Location Address 1:	182 15 ST
Code:	BP
Location Address 2:	SB54618
Total Tanks:	Not reported
Location City:	BROOKLYN
Location State:	NY
Location Zip:	11201
Location Zip 4:	Not reported

NY MANIFEST:

EPAID:	NYP004623072
Mailing Name:	CON EDISON
Mailing Contact:	CON EDISON
Mailing Address 1:	4 IRVING PL
Mailing Address 2:	15TH FL
Mailing City:	NEW YORK
Mailing State:	NY
Mailing Zip:	10003
Mailing Zip 4:	Not reported
Mailing Country:	USA
Mailing Phone:	Not reported

NY MANIFEST:

Document ID:	Not reported
Manifest Status:	Not reported
seq:	Not reported
Year:	2014
Trans1 State ID:	NJD003812047
Trans2 State ID:	Not reported
Generator Ship Date:	08/08/2014
Trans1 Recv Date:	08/08/2014
Trans2 Recv Date:	Not reported
TSD Site Recv Date:	08/15/2014
Part A Recv Date:	Not reported
Part B Recv Date:	Not reported
Generator EPA ID:	NYP004623072
Trans1 EPA ID:	Not reported
Trans2 EPA ID:	Not reported
TSDF ID 1:	NJD991291105
TSDF ID 2:	Not reported
Manifest Tracking Number:	002616096GBF
Import Indicator:	N
Export Indicator:	N
Discr Quantity Indicator:	N
Discr Type Indicator:	N
Discr Residue Indicator:	N
Discr Partial Reject Indicator:	N
Discr Full Reject Indicator:	N
Manifest Ref Number:	Not reported

CON EDISON (Continued) **S117315177**

Alt Facility RCRA ID:	Not reported
Alt Facility Sign Date:	Not reported
MGMT Method Type Code:	H110
Waste Code:	Not reported
Waste Code:	Not reported
Waste Code:	Not reported
Waste Code:	Not reported
Waste Code:	Not reported
Waste Code:	Not reported
Quantity:	50
Units:	G - Gallons (liquids only)* (8.3 pounds)
Number of Containers:	1
Container Type:	TT - Cargo tank, tank trucks
Handling Method:	T Chemical, physical, or biological treatment.
Specific Gravity:	1
Waste Code:	D008
Waste Code 1_2:	Not reported
Waste Code 1_3:	Not reported
Waste Code 1_4:	Not reported
Waste Code 1_5:	Not reported
Waste Code 1_6:	Not reported

Click this hyperlink while viewing on your computer to access
-1 additional NY MANIFEST: record(s) in the EDR Site Report.

CK1303 **CON EDISON SERVICE BOX: 52970** **RCRA NonGen / NLR** **1016966281**
South **224 14TH ST** **NY MANIFEST** **NYP004391330**
< 1/8 **BROOKLYN, NY 11215**
0.055 mi.
290 ft. **Site 5 of 7 in cluster CK**

Relative:
Higher

Actual:
67 ft.

RCRA NonGen / NLR:

Date form received by agency:	12/14/2013
Facility name:	CON EDISON SERVICE BOX: 52970
Facility address:	224 14TH ST BROOKLYN, NY 11215
EPA ID:	NYP004391330
Mailing address:	IRVING PL, 15TH FL NE NEW YORK, NY 10003
Contact:	THOMAS TEELING
Contact address:	Not reported Not reported
Contact country:	Not reported
Contact telephone:	212-460-3770
Contact email:	Not reported
EPA Region:	02
Classification:	Non-Generator
Description:	Handler: Non-Generators do not presently generate hazardous waste

Handler Activities Summary:

U.S. importer of hazardous waste:	No
Mixed waste (haz. and radioactive):	No
Recycler of hazardous waste:	No
Transporter of hazardous waste:	No
Treater, storer or disposer of HW:	No
Underground injection activity:	No

CON EDISON SERVICE BOX: 52970 (Continued) **1016966281**

On-site burner exemption: No
Furnace exemption: No
Used oil fuel burner: No
Used oil processor: No
User oil refiner: No
Used oil fuel marketer to burner: No
Used oil Specification marketer: No
Used oil transfer facility: No
Used oil transporter: No

Historical Generators:
Date form received by agency: 11/14/2013
Site name: CON EDISON SERVICE BOX: 52970
Classification: Conditionally Exempt Small Quantity Generator

Violation Status: No violations found

NY MANIFEST:
Country: USA
EPA ID: NYP004391330
Facility Status: Not reported
Location Address 1: 224 14TH ST
Code: BP
Location Address 2: SB52970
Total Tanks: Not reported
Location City: BROOKLYN
Location State: NY
Location Zip: 11215
Location Zip 4: Not reported

NY MANIFEST:
EPAID: NYP004391330
Mailing Name: CON EDISON
Mailing Contact: CON EDISON
Mailing Address 1: 4 IRVING PLACE
Mailing Address 2: 15TH FL
Mailing City: NEW YORK
Mailing State: NY
Mailing Zip: 10003
Mailing Zip 4: Not reported
Mailing Country: USA
Mailing Phone: Not reported

NY MANIFEST:
Document ID: Not reported
Manifest Status: Not reported
seq: Not reported
Year: 2013
Trans1 State ID: NJD003812047
Trans2 State ID: Not reported
Generator Ship Date: 11/14/2013
Trans1 Recv Date: 11/14/2013
Trans2 Recv Date: Not reported
TSD Site Recv Date: 11/20/2013
Part A Recv Date: Not reported
Part B Recv Date: Not reported
Generator EPA ID: NYP004391330

CON EDISON SERVICE BOX: 52970 (Continued) **1016966281**

Trans1 EPA ID:	Not reported
Trans2 EPA ID:	Not reported
TSDF ID 1:	NJD991291105
TSDF ID 2:	Not reported
Manifest Tracking Number:	002298946GBF
Import Indicator:	N
Export Indicator:	N
Discr Quantity Indicator:	N
Discr Type Indicator:	N
Discr Residue Indicator:	N
Discr Partial Reject Indicator:	N
Discr Full Reject Indicator:	N
Manifest Ref Number:	Not reported
Alt Facility RCRA ID:	Not reported
Alt Facility Sign Date:	Not reported
MGMT Method Type Code:	H110
Waste Code:	Not reported
Waste Code:	Not reported
Waste Code:	Not reported
Waste Code:	Not reported
Waste Code:	Not reported
Waste Code:	Not reported
Quantity:	50
Units:	G - Gallons (liquids only)* (8.3 pounds)
Number of Containers:	1
Container Type:	TT - Cargo tank, tank trucks
Handling Method:	T Chemical, physical, or biological treatment.
Specific Gravity:	1
Waste Code:	D008
Waste Code 1_2:	Not reported
Waste Code 1_3:	Not reported
Waste Code 1_4:	Not reported
Waste Code 1_5:	Not reported
Waste Code 1_6:	Not reported

Click this hyperlink while viewing on your computer to access
-1 additional NY MANIFEST: record(s) in the EDR Site Report.

CK1304 **CON EDISON SERVICE BOX: 52970** **FINDS** **1016893493**
South **224 14TH ST** **ECHO** **N/A**
< 1/8 **BROOKLYN, NY 11215**
0.055 mi.
290 ft. **Site 6 of 7 in cluster CK**

Relative:
Higher

Actual:
67 ft.

FINDS:

Registry ID: 110060179097

Environmental Interest/Information System

RCRAInfo is a national information system that supports the Resource Conservation and Recovery Act (RCRA) program through the tracking of events and activities related to facilities that generate, transport, and treat, store, or dispose of hazardous waste. RCRAInfo allows RCRA program staff to track the notification, permit, compliance, and corrective action activities required under RCRA.

CON EDISON SERVICE BOX: 52970 (Continued) **1016893493**

Click this hyperlink while viewing on your computer to access additional FINDS: detail in the EDR Site Report.

ECHO:
- Envid: 1016893493
- Registry ID: 110060179097
- DFR URL: http://echo.epa.gov/detailed-facility-report?fid=110060179097

CV1305 **CON EDISON** **NY MANIFEST** **S117737263**
NNW **156 DOUGLASS ST** **N/A**
< 1/8 **BROOKLYN, NY 11217**
0.055 mi.
293 ft. **Site 3 of 3 in cluster CV**

Relative:
Higher

Actual:
15 ft.

NY MANIFEST:
- Country: USA
- EPA ID: NYP004627600
- Facility Status: Not reported
- Location Address 1: 156 DOUGLASS ST
- Code: BP
- Location Address 2: Not reported
- Total Tanks: Not reported
- Location City: BROOKLYN
- Location State: NY
- Location Zip: 11217
- Location Zip 4: Not reported

NY MANIFEST:
- EPAID: NYP004627600
- Mailing Name: CON EDISON
- Mailing Contact: TOM TEELING
- Mailing Address 1: 4 IRVING PLACE 15TH FLOOR
- Mailing Address 2: Not reported
- Mailing City: NEW YORK
- Mailing State: NY
- Mailing Zip: 10003
- Mailing Zip 4: Not reported
- Mailing Country: USA
- Mailing Phone: Not reported

NY MANIFEST:
- Document ID: Not reported
- Manifest Status: Not reported
- seq: Not reported
- Year: 2014
- Trans1 State ID: NJ0000027193
- Trans2 State ID: Not reported
- Generator Ship Date: 08/14/2014
- Trans1 Recv Date: 08/14/2014
- Trans2 Recv Date: Not reported
- TSD Site Recv Date: 08/15/2014
- Part A Recv Date: Not reported
- Part B Recv Date: Not reported
- Generator EPA ID: NYP004627600
- Trans1 EPA ID: Not reported
- Trans2 EPA ID: Not reported

CON EDISON (Continued) **S117737263**

TSDF ID 1:	NJD002200046
TSDF ID 2:	Not reported
Manifest Tracking Number:	013254292JJK
Import Indicator:	N
Export Indicator:	N
Discr Quantity Indicator:	N
Discr Type Indicator:	N
Discr Residue Indicator:	N
Discr Partial Reject Indicator:	N
Discr Full Reject Indicator:	N
Manifest Ref Number:	Not reported
Alt Facility RCRA ID:	Not reported
Alt Facility Sign Date:	Not reported
MGMT Method Type Code:	H110
Waste Code:	Not reported
Waste Code:	Not reported
Waste Code:	Not reported
Waste Code:	Not reported
Waste Code:	Not reported
Waste Code:	Not reported
Quantity:	300
Units:	G - Gallons (liquids only)* (8.3 pounds)
Number of Containers:	1
Container Type:	TT - Cargo tank, tank trucks
Handling Method:	T Chemical, physical, or biological treatment.
Specific Gravity:	1
Waste Code:	D008
Waste Code 1_2:	Not reported
Waste Code 1_3:	Not reported
Waste Code 1_4:	Not reported
Waste Code 1_5:	Not reported
Waste Code 1_6:	Not reported

Click this hyperlink while viewing on your computer to access
-1 additional NY MANIFEST: record(s) in the EDR Site Report.

CR1306
NE
< 1/8
0.056 mi.
298 ft.

CON EDISON SERVICE BOX: 41878 **FINDS 1017754300**
27 ST MARKS PL **ECHO N/A**
BROOKLYN, NY 11217

Site 11 of 19 in cluster CR

Relative:
Higher

Actual:
26 ft.

FINDS:

Registry ID: 110063824385

Environmental Interest/Information System
RCRAInfo is a national information system that supports the Resource Conservation and Recovery Act (RCRA) program through the tracking of events and activities related to facilities that generate, transport, and treat, store, or dispose of hazardous waste. RCRAInfo allows RCRA program staff to track the notification, permit, compliance, and corrective action activities required under RCRA.

Click this hyperlink while viewing on your computer to access
additional FINDS: detail in the EDR Site Report.

CON EDISON SERVICE BOX: 41878 (Continued) **1017754300**

ECHO:
Envid: 1017754300
Registry ID: 110063824385
DFR URL: http://echo.epa.gov/detailed-facility-report?fid=110063824385

CR1307
NE
< 1/8
0.056 mi.
298 ft.

CON EDISON SERVICE BOX: 41878
27 ST MARKS PL
BROOKLYN, NY 11217

RCRA NonGen / NLR **1017777857**
NYP004557617

Site 12 of 19 in cluster CR

Relative:
Higher

Actual:
26 ft.

RCRA NonGen / NLR:
Date form received by agency: 07/09/2014
Facility name: CON EDISON SERVICE BOX: 41878
Facility address: 27 ST MARKS PL
BROOKLYN, NY 11217
EPA ID: NYP004557617
Mailing address: IRVING PL, 15TH FL NE
NEW YORK, NY 10003
Contact: THOMAS TEELING
Contact address: Not reported
Not reported
Contact country: Not reported
Contact telephone: 212-460-3770
Contact email: Not reported
EPA Region: 02
Classification: Non-Generator
Description: Handler: Non-Generators do not presently generate hazardous waste

Handler Activities Summary:
U.S. importer of hazardous waste: No
Mixed waste (haz. and radioactive): No
Recycler of hazardous waste: No
Transporter of hazardous waste: No
Treater, storer or disposer of HW: No
Underground injection activity: No
On-site burner exemption: No
Furnace exemption: No
Used oil fuel burner: No
Used oil processor: No
User oil refiner: No
Used oil fuel marketer to burner: No
Used oil Specification marketer: No
Used oil transfer facility: No
Used oil transporter: No

Historical Generators:
Date form received by agency: 06/09/2014
Site name: CON EDISON
Classification: Large Quantity Generator

Date form received by agency: 06/09/2014
Site name: CON EDISON
Classification: Not a generator, verified

Violation Status: No violations found

CR1308 **CON EDISON** **NY MANIFEST** **S117063346**
NE **27 ST MARKS PL** **N/A**
< 1/8 **BROOKLYN, NY 11217**
0.056 mi.
298 ft. **Site 13 of 19 in cluster CR**

Relative:
Higher

Actual:
26 ft.

NY MANIFEST:

Country:	USA
EPA ID:	NYP004557617
Facility Status:	Not reported
Location Address 1:	FO 37 ST MARKS PL
Code:	BP
Location Address 2:	SB 41878
Total Tanks:	Not reported
Location City:	BROOKLYN
Location State:	NY
Location Zip:	11217
Location Zip 4:	Not reported

NY MANIFEST:

EPAID:	NYP004557617
Mailing Name:	CON EDISON
Mailing Contact:	TOM TEELING
Mailing Address 1:	4 IRVING PLACE 15TH FLOOR
Mailing Address 2:	Not reported
Mailing City:	NEW YORK
Mailing State:	NY
Mailing Zip:	10003
Mailing Zip 4:	Not reported
Mailing Country:	USA
Mailing Phone:	Not reported

NY MANIFEST:

Document ID:	Not reported
Manifest Status:	Not reported
seq:	Not reported
Year:	2014
Trans1 State ID:	NJ0000027193
Trans2 State ID:	Not reported
Generator Ship Date:	06/09/2014
Trans1 Recv Date:	06/09/2014
Trans2 Recv Date:	Not reported
TSD Site Recv Date:	06/10/2014
Part A Recv Date:	Not reported
Part B Recv Date:	Not reported
Generator EPA ID:	NYP004557617
Trans1 EPA ID:	Not reported
Trans2 EPA ID:	Not reported
TSDF ID 1:	NJD002200046
TSDF ID 2:	Not reported
Manifest Tracking Number:	013245663JJK
Import Indicator:	N
Export Indicator:	N
Discr Quantity Indicator:	N
Discr Type Indicator:	N
Discr Residue Indicator:	N
Discr Partial Reject Indicator:	N
Discr Full Reject Indicator:	N
Manifest Ref Number:	Not reported

CON EDISON (Continued) **S117063346**

Alt Facility RCRA ID:	Not reported
Alt Facility Sign Date:	Not reported
MGMT Method Type Code:	H110
Waste Code:	Not reported
Waste Code:	Not reported
Waste Code:	Not reported
Waste Code:	Not reported
Waste Code:	Not reported
Waste Code:	Not reported
Quantity:	75
Units:	G - Gallons (liquids only)* (8.3 pounds)
Number of Containers:	1
Container Type:	TT - Cargo tank, tank trucks
Handling Method:	T Chemical, physical, or biological treatment.
Specific Gravity:	1
Waste Code:	D008
Waste Code 1_2:	Not reported
Waste Code 1_3:	Not reported
Waste Code 1_4:	Not reported
Waste Code 1_5:	Not reported
Waste Code 1_6:	Not reported

Click this hyperlink while viewing on your computer to access
-1 additional NY MANIFEST: record(s) in the EDR Site Report.

CI1309 **CON EDISON** **NJ MANIFEST** **S120678567**
West **SMITH ST & 3RD ST** **N/A**
< 1/8 **KINGS, NY 11231**
0.056 mi.
298 ft. **Site 6 of 8 in cluster CI**

Relative:
Higher

Actual:
48 ft.

NJ MANIFEST:

EPA Id:	NYP004884538
Mail Address:	IRVING PL 15TH FL NE
Mail City/State/Zip:	NEW YORK, NY 10003
Facility Phone:	Not reported
Emergency Phone:	Not reported
Contact:	THOMAS TEELING
Comments:	Not reported
SIC Code:	Not reported
County:	NY047
Municipal:	Not reported
Previous EPA Id:	Not reported
Gen Flag:	Not reported
Trans Flag:	Not reported
TSDF Flag:	Not reported
Name Change:	Not reported
Date Change:	Not reported

Manifest:

Manifest Number:	002621675GBF
EPA ID:	NYP004884538
Date Shipped:	12/29/2015
TSDF EPA ID:	NJD991291105
Transporter EPA ID:	NJD003812047
Transporter 2 EPA ID:	Not reported
Transporter 3 EPA ID:	Not reported

CON EDISON (Continued) **S120678567**

Transporter 4 EPA ID:	Not reported
Transporter 5 EPA ID:	Not reported
Transporter 6 EPA ID:	Not reported
Transporter 7 EPA ID:	Not reported
Transporter 8 EPA ID:	Not reported
Transporter 9 EPA ID:	Not reported
Transporter 10 EPA ID:	Not reported
Date Trans1 Transported Waste:	Not reported
Date Trans2 Transported Waste:	Not reported
Date Trans3 Transported Waste:	Not reported
Date Trans4 Transported Waste:	Not reported
Date Trans5 Transported Waste:	Not reported
Date Trans6 Transported Waste:	Not reported
Date Trans7 Transported Waste:	Not reported
Date Trans8 Transported Waste:	Not reported
Date Trans9 Transported Waste:	Not reported
Date Trans10 Transported Waste:	Not reported
Date TSDF Received Waste:	Not reported
TSDF EPA Facility Name:	Not reported
QTY Units:	Not reported
Transporter SEQ ID:	Not reported
Transporter-1 Date:	Not reported
Waste SEQ ID:	Not reported
Waste Type Code 2:	Not reported
Waste Type Code 3:	Not reported
Waste Type Code 4:	Not reported
Waste Type Code 5:	Not reported
Waste Type Code 6:	Not reported
Date Accepted:	Not reported
Manifest Discrepancy Type:	Not reported
Data Entry Number:	Not reported
Was Load Rejected:	NEW YORK, NY 10003
Reason Load Was Rejected:	Not reported

CI1310 **CON EDISON** **NY MANIFEST** **S117537942**
West **3RD PL & SMITH ST** **N/A**
< 1/8 **BROOKLYN, NY 11201**
0.056 mi.
298 ft. **Site 7 of 8 in cluster CI**

Relative:
Higher

Actual:
48 ft.

NY MANIFEST:

Country:	USA
EPA ID:	NYP004705604
Facility Status:	Not reported
Location Address 1:	3RD PL & SMITH ST
Code:	BP
Location Address 2:	SB45267
Total Tanks:	Not reported
Location City:	BROOKLYN
Location State:	NY
Location Zip:	11201
Location Zip 4:	Not reported

NY MANIFEST:

EPAID:	NYP004705604
Mailing Name:	CON EDISON

CON EDISON (Continued) **S117537942**

Mailing Contact:	CON EDISON
Mailing Address 1:	4 IRVING PL
Mailing Address 2:	15TH FL
Mailing City:	NEW YORK
Mailing State:	NY
Mailing Zip:	10003
Mailing Zip 4:	Not reported
Mailing Country:	USA
Mailing Phone:	Not reported

NY MANIFEST:

Document ID:	Not reported
Manifest Status:	Not reported
seq:	Not reported
Year:	2014
Trans1 State ID:	NJ0000027193
Trans2 State ID:	Not reported
Generator Ship Date:	12/11/2014
Trans1 Recv Date:	12/11/2014
Trans2 Recv Date:	Not reported
TSD Site Recv Date:	12/12/2014
Part A Recv Date:	Not reported
Part B Recv Date:	Not reported
Generator EPA ID:	NYP004705604
Trans1 EPA ID:	Not reported
Trans2 EPA ID:	Not reported
TSDF ID 1:	NJD002200046
TSDF ID 2:	Not reported
Manifest Tracking Number:	001084466GBF
Import Indicator:	N
Export Indicator:	N
Discr Quantity Indicator:	N
Discr Type Indicator:	N
Discr Residue Indicator:	N
Discr Partial Reject Indicator:	N
Discr Full Reject Indicator:	N
Manifest Ref Number:	Not reported
Alt Facility RCRA ID:	Not reported
Alt Facility Sign Date:	Not reported
MGMT Method Type Code:	H110
Waste Code:	Not reported
Waste Code:	Not reported
Waste Code:	Not reported
Waste Code:	Not reported
Waste Code:	Not reported
Waste Code:	Not reported
Quantity:	1500
Units:	P - Pounds
Number of Containers:	1
Container Type:	TT - Cargo tank, tank trucks
Handling Method:	T Chemical, physical, or biological treatment.
Specific Gravity:	1
Waste Code:	D008
Waste Code 1_2:	Not reported
Waste Code 1_3:	Not reported
Waste Code 1_4:	Not reported
Waste Code 1_5:	Not reported

CON EDISON (Continued) **S117537942**

Waste Code 1_6: Not reported

Click this hyperlink while viewing on your computer to access
-1 additional NY MANIFEST: record(s) in the EDR Site Report.

CI1311 **CON EDISON** **RCRA NonGen / NLR** **1019909412**
West **SMITH ST & 3RD ST** **FINDS** **NYP004884538**
< 1/8 **KINGS, NY 11231** **ECHO**
0.056 mi.
298 ft. **Site 8 of 8 in cluster CI**

Relative:
Higher

Actual:
48 ft.

RCRA NonGen / NLR:

Date form received by agency:	12/29/2015
Facility name:	CON EDISON
Facility address:	SMITH ST & 3RD ST KINGS, NY 11231
EPA ID:	NYP004884538
Mailing address:	IRVING PL 15TH FL NE NEW YORK, NY 10003
Contact:	THOMAS TEELING
Contact address:	Not reported Not reported
Contact country:	Not reported
Contact telephone:	212-460-3770
Contact email:	Not reported
EPA Region:	02
Classification:	Non-Generator
Description:	Handler: Non-Generators do not presently generate hazardous waste

Handler Activities Summary:

U.S. importer of hazardous waste:	No
Mixed waste (haz. and radioactive):	No
Recycler of hazardous waste:	No
Transporter of hazardous waste:	No
Treater, storer or disposer of HW:	No
Underground injection activity:	No
On-site burner exemption:	No
Furnace exemption:	No
Used oil fuel burner:	No
Used oil processor:	No
User oil refiner:	No
Used oil fuel marketer to burner:	No
Used oil Specification marketer:	No
Used oil transfer facility:	No
Used oil transporter:	No

Historical Generators:

Date form received by agency:	12/29/2015
Site name:	CON EDISON
Classification:	Large Quantity Generator

Violation Status: No violations found

FINDS:

Registry ID: 110069661333

CON EDISON (Continued) **1019909412**

Environmental Interest/Information System
RCRAInfo is a national information system that supports the Resource Conservation and Recovery Act (RCRA) program through the tracking of events and activities related to facilities that generate, transport, and treat, store, or dispose of hazardous waste. RCRAInfo allows RCRA program staff to track the notification, permit, compliance, and corrective action activities required under RCRA.

Click this hyperlink while viewing on your computer to access additional FINDS: detail in the EDR Site Report.

ECHO:
Envid: 1019909412
Registry ID: 110069661333
DFR URL: http://echo.epa.gov/detailed-facility-report?fid=110069661333

DD1312 **CON EDISON** **RCRA NonGen / NLR** **1019903038**
NW **424 UNION ST FRONT OF** **NYP004780755**
< 1/8 **BROOKLYN, NY 11231**
0.057 mi.
299 ft. **Site 1 of 3 in cluster DD**

Relative: **Higher**

Actual: **21 ft.**

RCRA NonGen / NLR:
Date form received by agency: 05/08/2015
Facility name: CON EDISON
Facility address: 424 UNION ST FRONT OF
BROOKLYN, NY 11231
EPA ID: NYP004780755
Mailing address: IRVING PL 15TH FL NE
NEW YORK, NY 10003
Contact: THOMAS TEELING
Contact address: Not reported
Not reported
Contact country: Not reported
Contact telephone: 212-460-3770
Contact email: Not reported
EPA Region: 02
Classification: Non-Generator
Description: Handler: Non-Generators do not presently generate hazardous waste

Handler Activities Summary:
U.S. importer of hazardous waste: No
Mixed waste (haz. and radioactive): No
Recycler of hazardous waste: No
Transporter of hazardous waste: No
Treater, storer or disposer of HW: No
Underground injection activity: No
On-site burner exemption: No
Furnace exemption: No
Used oil fuel burner: No
Used oil processor: No
User oil refiner: No
Used oil fuel marketer to burner: No
Used oil Specification marketer: No
Used oil transfer facility: No
Used oil transporter: No

CON EDISON (Continued) **1019903038**

Historical Generators:
Date form received by agency: 05/08/2015
Site name: CON EDISON
Classification: Small Quantity Generator

Violation Status: No violations found

DD1313 **CON ED** **NY MANIFEST** **S118090451**
NW **424 UNION ST** **N/A**
< 1/8 **BROOKLYN, NY 11231**
0.057 mi.
299 ft. **Site 2 of 3 in cluster DD**

Relative: **Higher**
Actual: **21 ft.**

NY MANIFEST:
Country: USA
EPA ID: NYP004780775
Facility Status: Not reported
Location Address 1: 424 UNION ST
Code: BP
Location Address 2: SB 43321
Total Tanks: Not reported
Location City: BROOKLYN
Location State: NY
Location Zip: 11231
Location Zip 4: Not reported

NY MANIFEST:
EPAID: NYP004780775
Mailing Name: CON ED
Mailing Contact: TOM TEELING
Mailing Address 1: 4 IRVING PLACE - 15TH FLOOR
Mailing Address 2: Not reported
Mailing City: NEW YORK
Mailing State: NY
Mailing Zip: 10003
Mailing Zip 4: Not reported
Mailing Country: USA
Mailing Phone: 2124603770

NY MANIFEST:
Document ID: Not reported
Manifest Status: Not reported
seq: Not reported
Year: 2015
Trans1 State ID: NJD003812047
Trans2 State ID: Not reported
Generator Ship Date: 05/08/2015
Trans1 Recv Date: 05/08/2015
Trans2 Recv Date: Not reported
TSD Site Recv Date: 06/06/2015
Part A Recv Date: Not reported
Part B Recv Date: Not reported
Generator EPA ID: NYP004780775
Trans1 EPA ID: Not reported
Trans2 EPA ID: Not reported
TSDF ID 1: NJD991291105
TSDF ID 2: Not reported
Manifest Tracking Number: 002624261GBF

CON ED (Continued) **S118090451**

Import Indicator:	N
Export Indicator:	N
Discr Quantity Indicator:	N
Discr Type Indicator:	N
Discr Residue Indicator:	N
Discr Partial Reject Indicator:	N
Discr Full Reject Indicator:	N
Manifest Ref Number:	Not reported
Alt Facility RCRA ID:	Not reported
Alt Facility Sign Date:	Not reported
MGMT Method Type Code:	H141
Waste Code:	Not reported
Waste Code:	Not reported
Waste Code:	Not reported
Waste Code:	Not reported
Waste Code:	Not reported
Waste Code:	Not reported
Quantity:	1000
Units:	P - Pounds
Number of Containers:	1
Container Type:	TT - Cargo tank, tank trucks
Handling Method:	T Chemical, physical, or biological treatment.
Specific Gravity:	1
Waste Code:	D008
Waste Code 1_2:	Not reported
Waste Code 1_3:	Not reported
Waste Code 1_4:	Not reported
Waste Code 1_5:	Not reported
Waste Code 1_6:	Not reported

Click this hyperlink while viewing on your computer to access
-1 additional NY MANIFEST: record(s) in the EDR Site Report.

DD1314 **CON EDISON** **FINDS** **1018390212**
NW **424 UNION ST FRONT OF** **ECHO** **N/A**
< 1/8 **BROOKLYN, NY 11231**
0.057 mi.
299 ft. **Site 3 of 3 in cluster DD**

Relative: FINDS:
Higher

Actual: Registry ID: 110069642097
21 ft.

Environmental Interest/Information System
RCRAInfo is a national information system that supports the Resource Conservation and Recovery Act (RCRA) program through the tracking of events and activities related to facilities that generate, transport, and treat, store, or dispose of hazardous waste. RCRAInfo allows RCRA program staff to track the notification, permit, compliance, and corrective action activities required under RCRA.

Click this hyperlink while viewing on your computer to access
additional FINDS: detail in the EDR Site Report.

ECHO:

CON EDISON (Continued) **1018390212**

Envid: 1018390212
Registry ID: 110069642097
DFR URL: http://echo.epa.gov/detailed-facility-report?fid=110069642097

CX1315 **BTWN 4TH & 5TH AV'S** **NY Spills** **S104651766**
NE **ATLANTIC AVE** **N/A**
< 1/8 **BROOKLYN, NY**
0.057 mi.
302 ft. **Site 22 of 33 in cluster CX**

Relative:
Higher

Actual:
45 ft.

SPILLS:
Spill Number/Closed Date: 0000484 / 2002-07-10
Facility ID: 0000484
Facility Type: ER
DER Facility ID: 159853
Site ID: 166736
DEC Region: 2
Spill Cause: Equipment Failure
Spill Class: C3
SWIS: 2401
Spill Date: 2000-04-12
Investigator: MCTIBBE
Referred To: Not reported
Reported to Dept: 2000-04-12
CID: 312
Water Affected: Not reported
Spill Source: Commercial Vehicle
Spill Notifier: Responsible Party
Cleanup Ceased: Not reported
Cleanup Meets Std: False
Last Inspection: Not reported
Recommended Penalty: False
UST Trust: False
Remediation Phase: 0
Date Entered In Computer: 2000-04-12
Spill Record Last Update: 2002-07-10
Spiller Name: Not reported
Spiller Company: NYC TRANSIT
Spiller Address: 370 JAY ST
Spiller Company: 001
Contact Name: Not reported
DEC Memo: "Prior to Sept, 2004 data translation this spill Lead_DEC Field was TIBBE NOT ASSIGNED UNTIL 4/5/01. SPILLED CLEANED AND NO SEWERS IMPACTED. Spill on asphalt. "
Remarks: "BROKEN FUEL LINE ON A BUS - CLEANED UP"

All Materials:
Site ID: 166736
Operable Unit ID: 822153
Operable Unit: 01
Material ID: 288731
Material Code: 0008
Material Name: diesel
Case No.: Not reported
Material FA: Petroleum
Quantity: 30.00
Units: G
Recovered: 30.00

BTWN 4TH & 5TH AV'S (Continued) **S104651766**

Oxygenate: Not reported

CZ1316 **NYCTA** **NJ MANIFEST** **S112010342**
WSW **4TH AVE - 9TH STREET** **N/A**
< 1/8 **BROOKLYN, NY 11215**
0.057 mi.
302 ft. **Site 3 of 3 in cluster CZ**

Relative: **Lower**

Actual: **11 ft.**

NJ MANIFEST:

EPA Id:	NYR000014167
Mail Address:	370 JAY STREET
Mail City/State/Zip:	BROOKLYN 11201
Facility Phone:	7182434227
Emergency Phone:	Not reported
Contact:	RICHARD ANDERSON
Comments:	Not reported
SIC Code:	Not reported
County:	00
Municipal:	00
Previous EPA Id:	Not reported
Gen Flag:	X
Trans Flag:	Not reported
TSDF Flag:	Not reported
Name Change:	Not reported
Date Change:	Not reported

Manifest:

Manifest Number:	000457510WAS
EPA ID:	NYR000014167
Date Shipped:	6/27/2012
TSDF EPA ID:	NJD991291105
Transporter EPA ID:	NYD046765574
Transporter 2 EPA ID:	Not reported
Transporter 3 EPA ID:	Not reported
Transporter 4 EPA ID:	Not reported
Transporter 5 EPA ID:	Not reported
Transporter 6 EPA ID:	Not reported
Transporter 7 EPA ID:	Not reported
Transporter 8 EPA ID:	Not reported
Transporter 9 EPA ID:	Not reported
Transporter 10 EPA ID:	Not reported
Date Trans1 Transported Waste:	Not reported
Date Trans2 Transported Waste:	Not reported
Date Trans3 Transported Waste:	Not reported
Date Trans4 Transported Waste:	Not reported
Date Trans5 Transported Waste:	Not reported
Date Trans6 Transported Waste:	Not reported
Date Trans7 Transported Waste:	Not reported
Date Trans8 Transported Waste:	Not reported
Date Trans9 Transported Waste:	Not reported
Date Trans10 Transported Waste:	Not reported
Date TSDF Received Waste:	Not reported
TSDF EPA Facility Name:	Not reported
QTY Units:	Not reported
Transporter SEQ ID:	Not reported
Transporter-1 Date:	Not reported
Waste SEQ ID:	Not reported

NYCTA (Continued) **S112010342**

Waste Type Code 2:	Not reported
Waste Type Code 3:	Not reported
Waste Type Code 4:	Not reported
Waste Type Code 5:	Not reported
Waste Type Code 6:	Not reported
Date Accepted:	Not reported
Manifest Discrepancy Type:	Not reported
Data Entry Number:	Not reported
Was Load Rejected:	BROOKLYN 11201
Reason Load Was Rejected:	Not reported

Waste:

Manifest Year:	Not reported
Waste Code:	D008
Hand Code:	Not reported
Quantity:	1,500.00 Pounds

Manifest Number:	007441657FLE
EPA ID:	NYR000014167
Date Shipped:	2/7/2013
TSDF EPA ID:	NJD991291105
Transporter EPA ID:	NJR986628162
Transporter 2 EPA ID:	Not reported
Transporter 3 EPA ID:	Not reported
Transporter 4 EPA ID:	Not reported
Transporter 5 EPA ID:	Not reported
Transporter 6 EPA ID:	Not reported
Transporter 7 EPA ID:	Not reported
Transporter 8 EPA ID:	Not reported
Transporter 9 EPA ID:	Not reported
Transporter 10 EPA ID:	Not reported
Date Trans1 Transported Waste:	Not reported
Date Trans2 Transported Waste:	Not reported
Date Trans3 Transported Waste:	Not reported
Date Trans4 Transported Waste:	Not reported
Date Trans5 Transported Waste:	Not reported
Date Trans6 Transported Waste:	Not reported
Date Trans7 Transported Waste:	Not reported
Date Trans8 Transported Waste:	Not reported
Date Trans9 Transported Waste:	Not reported
Date Trans10 Transported Waste:	Not reported
Date TSDF Received Waste:	Not reported
TSDF EPA Facility Name:	Not reported
QTY Units:	Not reported
Transporter SEQ ID:	Not reported
Transporter-1 Date:	Not reported
Waste SEQ ID:	Not reported
Waste Type Code 2:	Not reported
Waste Type Code 3:	Not reported
Waste Type Code 4:	Not reported
Waste Type Code 5:	Not reported
Waste Type Code 6:	Not reported
Date Accepted:	Not reported
Manifest Discrepancy Type:	Not reported
Data Entry Number:	Not reported
Was Load Rejected:	BROOKLYN 11201
Reason Load Was Rejected:	Not reported

NYCTA (Continued) **S112010342**

Waste:
Manifest Year: Not reported
Waste Code: D008
Hand Code: Not reported
Quantity: 800.00 Pounds

Manifest Number: 000423341WAS
EPA ID: NYR000014167
Date Shipped: 4/12/2011
TSDF EPA ID: NJD991291105
Transporter EPA ID: NYD046765574
Transporter 2 EPA ID: Not reported
Transporter 3 EPA ID: Not reported
Transporter 4 EPA ID: Not reported
Transporter 5 EPA ID: Not reported
Transporter 6 EPA ID: Not reported
Transporter 7 EPA ID: Not reported
Transporter 8 EPA ID: Not reported
Transporter 9 EPA ID: Not reported
Transporter 10 EPA ID: Not reported
Date Trans1 Transported Waste: Not reported
Date Trans2 Transported Waste: Not reported
Date Trans3 Transported Waste: Not reported
Date Trans4 Transported Waste: Not reported
Date Trans5 Transported Waste: Not reported
Date Trans6 Transported Waste: Not reported
Date Trans7 Transported Waste: Not reported
Date Trans8 Transported Waste: Not reported
Date Trans9 Transported Waste: Not reported
Date Trans10 Transported Waste: Not reported
Date TSDF Received Waste: Not reported
TSDF EPA Facility Name: Not reported
QTY Units: Not reported
Transporter SEQ ID: Not reported
Transporter-1 Date: Not reported
Waste SEQ ID: Not reported
Waste Type Code 2: Not reported
Waste Type Code 3: Not reported
Waste Type Code 4: Not reported
Waste Type Code 5: Not reported
Waste Type Code 6: Not reported
Date Accepted: Not reported
Manifest Discrepancy Type: Not reported
Data Entry Number: Not reported
Was Load Rejected: BROOKLYN 11201
Reason Load Was Rejected: Not reported

Waste:
Manifest Year: Not reported
Waste Code: D008
Hand Code: H111
Quantity: 2,100.00 Pounds

Manifest Number: 000422498WAS
EPA ID: NYR000014167

NYCTA (Continued) **S112010342**

Date Shipped:	9/12/2011
TSDF EPA ID:	NJD991291105
Transporter EPA ID:	NYD046765574
Transporter 2 EPA ID:	Not reported
Transporter 3 EPA ID:	Not reported
Transporter 4 EPA ID:	Not reported
Transporter 5 EPA ID:	Not reported
Transporter 6 EPA ID:	Not reported
Transporter 7 EPA ID:	Not reported
Transporter 8 EPA ID:	Not reported
Transporter 9 EPA ID:	Not reported
Transporter 10 EPA ID:	Not reported
Date Trans1 Transported Waste:	Not reported
Date Trans2 Transported Waste:	Not reported
Date Trans3 Transported Waste:	Not reported
Date Trans4 Transported Waste:	Not reported
Date Trans5 Transported Waste:	Not reported
Date Trans6 Transported Waste:	Not reported
Date Trans7 Transported Waste:	Not reported
Date Trans8 Transported Waste:	Not reported
Date Trans9 Transported Waste:	Not reported
Date Trans10 Transported Waste:	Not reported
Date TSDF Received Waste:	Not reported
TSDF EPA Facility Name:	Not reported
QTY Units:	Not reported
Transporter SEQ ID:	Not reported
Transporter-1 Date:	Not reported
Waste SEQ ID:	Not reported
Waste Type Code 2:	Not reported
Waste Type Code 3:	Not reported
Waste Type Code 4:	Not reported
Waste Type Code 5:	Not reported
Waste Type Code 6:	Not reported
Date Accepted:	Not reported
Manifest Discrepancy Type:	Not reported
Data Entry Number:	Not reported
Was Load Rejected:	BROOKLYN 11201
Reason Load Was Rejected:	Not reported

Waste:

Manifest Year:	Not reported
Waste Code:	D008
Hand Code:	H111
Quantity:	600.00 Pounds

Manifest Number:	000517784WAS
EPA ID:	NYR000014167
Date Shipped:	1/23/2013
TSDF EPA ID:	NJD991291105
Transporter EPA ID:	NJR986628162
Transporter 2 EPA ID:	Not reported
Transporter 3 EPA ID:	Not reported
Transporter 4 EPA ID:	Not reported
Transporter 5 EPA ID:	Not reported
Transporter 6 EPA ID:	Not reported
Transporter 7 EPA ID:	Not reported
Transporter 8 EPA ID:	Not reported

NYCTA (Continued) **S112010342**

Transporter 9 EPA ID:	Not reported
Transporter 10 EPA ID:	Not reported
Date Trans1 Transported Waste:	Not reported
Date Trans2 Transported Waste:	Not reported
Date Trans3 Transported Waste:	Not reported
Date Trans4 Transported Waste:	Not reported
Date Trans5 Transported Waste:	Not reported
Date Trans6 Transported Waste:	Not reported
Date Trans7 Transported Waste:	Not reported
Date Trans8 Transported Waste:	Not reported
Date Trans9 Transported Waste:	Not reported
Date Trans10 Transported Waste:	Not reported
Date TSDF Received Waste:	Not reported
TSDF EPA Facility Name:	Not reported
QTY Units:	Not reported
Transporter SEQ ID:	Not reported
Transporter-1 Date:	Not reported
Waste SEQ ID:	Not reported
Waste Type Code 2:	Not reported
Waste Type Code 3:	Not reported
Waste Type Code 4:	Not reported
Waste Type Code 5:	Not reported
Waste Type Code 6:	Not reported
Date Accepted:	Not reported
Manifest Discrepancy Type:	Not reported
Data Entry Number:	Not reported
Was Load Rejected:	BROOKLYN 11201
Reason Load Was Rejected:	Not reported

Waste:

Manifest Year:	Not reported
Waste Code:	D008
Hand Code:	Not reported
Quantity:	100.00 Pounds

Manifest Number:	008273857FLE
EPA ID:	NYR000014167
Date Shipped:	12/31/2015
TSDF EPA ID:	NJD991291105
Transporter EPA ID:	NJR986628162
Transporter 2 EPA ID:	Not reported
Transporter 3 EPA ID:	Not reported
Transporter 4 EPA ID:	Not reported
Transporter 5 EPA ID:	Not reported
Transporter 6 EPA ID:	Not reported
Transporter 7 EPA ID:	Not reported
Transporter 8 EPA ID:	Not reported
Transporter 9 EPA ID:	Not reported
Transporter 10 EPA ID:	Not reported
Date Trans1 Transported Waste:	Not reported
Date Trans2 Transported Waste:	Not reported
Date Trans3 Transported Waste:	Not reported
Date Trans4 Transported Waste:	Not reported
Date Trans5 Transported Waste:	Not reported
Date Trans6 Transported Waste:	Not reported
Date Trans7 Transported Waste:	Not reported
Date Trans8 Transported Waste:	Not reported

NYCTA (Continued) **S112010342**

Date Trans9 Transported Waste:	Not reported
Date Trans10 Transported Waste:	Not reported
Date TSDF Received Waste:	Not reported
TSDF EPA Facility Name:	Not reported
QTY Units:	Not reported
Transporter SEQ ID:	Not reported
Transporter-1 Date:	Not reported
Waste SEQ ID:	Not reported
Waste Type Code 2:	Not reported
Waste Type Code 3:	Not reported
Waste Type Code 4:	Not reported
Waste Type Code 5:	Not reported
Waste Type Code 6:	Not reported
Date Accepted:	Not reported
Manifest Discrepancy Type:	Not reported
Data Entry Number:	Not reported
Was Load Rejected:	BROOKLYN 11201
Reason Load Was Rejected:	Not reported

Manifest Number:	000457776WAS
EPA ID:	NYR000014167
Date Shipped:	9/26/2012
TSDF EPA ID:	NJD991291105
Transporter EPA ID:	NJR986628162
Transporter 2 EPA ID:	Not reported
Transporter 3 EPA ID:	Not reported
Transporter 4 EPA ID:	Not reported
Transporter 5 EPA ID:	Not reported
Transporter 6 EPA ID:	Not reported
Transporter 7 EPA ID:	Not reported
Transporter 8 EPA ID:	Not reported
Transporter 9 EPA ID:	Not reported
Transporter 10 EPA ID:	Not reported
Date Trans1 Transported Waste:	Not reported
Date Trans2 Transported Waste:	Not reported
Date Trans3 Transported Waste:	Not reported
Date Trans4 Transported Waste:	Not reported
Date Trans5 Transported Waste:	Not reported
Date Trans6 Transported Waste:	Not reported
Date Trans7 Transported Waste:	Not reported
Date Trans8 Transported Waste:	Not reported
Date Trans9 Transported Waste:	Not reported
Date Trans10 Transported Waste:	Not reported
Date TSDF Received Waste:	Not reported
TSDF EPA Facility Name:	Not reported
QTY Units:	Not reported
Transporter SEQ ID:	Not reported
Transporter-1 Date:	Not reported
Waste SEQ ID:	Not reported
Waste Type Code 2:	Not reported
Waste Type Code 3:	Not reported
Waste Type Code 4:	Not reported
Waste Type Code 5:	Not reported
Waste Type Code 6:	Not reported
Date Accepted:	Not reported
Manifest Discrepancy Type:	Not reported
Data Entry Number:	Not reported

NYCTA (Continued) **S112010342**

Was Load Rejected: BROOKLYN 11201
Reason Load Was Rejected: Not reported

Waste:
Manifest Year: Not reported
Waste Code: D008
Hand Code: Not reported
Quantity: 200.00 Pounds

Manifest Number: 008273601FLE
EPA ID: NYR000014167
Date Shipped: 10/21/2015
TSDF EPA ID: NJD991291105
Transporter EPA ID: NJR986628162
Transporter 2 EPA ID: Not reported
Transporter 3 EPA ID: Not reported
Transporter 4 EPA ID: Not reported
Transporter 5 EPA ID: Not reported
Transporter 6 EPA ID: Not reported
Transporter 7 EPA ID: Not reported
Transporter 8 EPA ID: Not reported
Transporter 9 EPA ID: Not reported
Transporter 10 EPA ID: Not reported
Date Trans1 Transported Waste: Not reported
Date Trans2 Transported Waste: Not reported
Date Trans3 Transported Waste: Not reported
Date Trans4 Transported Waste: Not reported
Date Trans5 Transported Waste: Not reported
Date Trans6 Transported Waste: Not reported
Date Trans7 Transported Waste: Not reported
Date Trans8 Transported Waste: Not reported
Date Trans9 Transported Waste: Not reported
Date Trans10 Transported Waste: Not reported
Date TSDF Received Waste: Not reported
TSDF EPA Facility Name: Not reported
QTY Units: Not reported
Transporter SEQ ID: Not reported
Transporter-1 Date: Not reported
Waste SEQ ID: Not reported
Waste Type Code 2: Not reported
Waste Type Code 3: Not reported
Waste Type Code 4: Not reported
Waste Type Code 5: Not reported
Waste Type Code 6: Not reported
Date Accepted: Not reported
Manifest Discrepancy Type: Not reported
Data Entry Number: Not reported
Was Load Rejected: BROOKLYN 11201
Reason Load Was Rejected: Not reported

Manifest Number: 008274879FLE
EPA ID: NYR000014167
Date Shipped: 8/18/2015
TSDF EPA ID: NJD991291105
Transporter EPA ID: NJR986628162
Transporter 2 EPA ID: Not reported
Transporter 3 EPA ID: Not reported

NYCTA (Continued) **S112010342**

Transporter 4 EPA ID:	Not reported
Transporter 5 EPA ID:	Not reported
Transporter 6 EPA ID:	Not reported
Transporter 7 EPA ID:	Not reported
Transporter 8 EPA ID:	Not reported
Transporter 9 EPA ID:	Not reported
Transporter 10 EPA ID:	Not reported
Date Trans1 Transported Waste:	Not reported
Date Trans2 Transported Waste:	Not reported
Date Trans3 Transported Waste:	Not reported
Date Trans4 Transported Waste:	Not reported
Date Trans5 Transported Waste:	Not reported
Date Trans6 Transported Waste:	Not reported
Date Trans7 Transported Waste:	Not reported
Date Trans8 Transported Waste:	Not reported
Date Trans9 Transported Waste:	Not reported
Date Trans10 Transported Waste:	Not reported
Date TSDF Received Waste:	Not reported
TSDF EPA Facility Name:	Not reported
QTY Units:	Not reported
Transporter SEQ ID:	Not reported
Transporter-1 Date:	Not reported
Waste SEQ ID:	Not reported
Waste Type Code 2:	Not reported
Waste Type Code 3:	Not reported
Waste Type Code 4:	Not reported
Waste Type Code 5:	Not reported
Waste Type Code 6:	Not reported
Date Accepted:	Not reported
Manifest Discrepancy Type:	Not reported
Data Entry Number:	Not reported
Was Load Rejected:	BROOKLYN 11201
Reason Load Was Rejected:	Not reported

Manifest Number:	000457034WAS
EPA ID:	NYR000014167
Date Shipped:	11/28/2011
TSDF EPA ID:	NJD991291105
Transporter EPA ID:	NYD046765574
Transporter 2 EPA ID:	Not reported
Transporter 3 EPA ID:	Not reported
Transporter 4 EPA ID:	Not reported
Transporter 5 EPA ID:	Not reported
Transporter 6 EPA ID:	Not reported
Transporter 7 EPA ID:	Not reported
Transporter 8 EPA ID:	Not reported
Transporter 9 EPA ID:	Not reported
Transporter 10 EPA ID:	Not reported
Date Trans1 Transported Waste:	Not reported
Date Trans2 Transported Waste:	Not reported
Date Trans3 Transported Waste:	Not reported
Date Trans4 Transported Waste:	Not reported
Date Trans5 Transported Waste:	Not reported
Date Trans6 Transported Waste:	Not reported
Date Trans7 Transported Waste:	Not reported
Date Trans8 Transported Waste:	Not reported
Date Trans9 Transported Waste:	Not reported

NYCTA (Continued) **S112010342**

Date Trans10 Transported Waste:	Not reported
Date TSDF Received Waste:	Not reported
TSDF EPA Facility Name:	Not reported
QTY Units:	Not reported
Transporter SEQ ID:	Not reported
Transporter-1 Date:	Not reported
Waste SEQ ID:	Not reported
Waste Type Code 2:	Not reported
Waste Type Code 3:	Not reported
Waste Type Code 4:	Not reported
Waste Type Code 5:	Not reported
Waste Type Code 6:	Not reported
Date Accepted:	Not reported
Manifest Discrepancy Type:	Not reported
Data Entry Number:	Not reported
Was Load Rejected:	BROOKLYN 11201
Reason Load Was Rejected:	Not reported

Waste:

Manifest Year:	Not reported
Waste Code:	D008
Hand Code:	H111
Quantity:	3,000.00 Pounds

Manifest Number:	000959800GBF
EPA ID:	NYR000014167
Date Shipped:	4/6/2015
TSDF EPA ID:	NJD002200046
Transporter EPA ID:	NJ0000027193
Transporter 2 EPA ID:	Not reported
Transporter 3 EPA ID:	Not reported
Transporter 4 EPA ID:	Not reported
Transporter 5 EPA ID:	Not reported
Transporter 6 EPA ID:	Not reported
Transporter 7 EPA ID:	Not reported
Transporter 8 EPA ID:	Not reported
Transporter 9 EPA ID:	Not reported
Transporter 10 EPA ID:	Not reported
Date Trans1 Transported Waste:	Not reported
Date Trans2 Transported Waste:	Not reported
Date Trans3 Transported Waste:	Not reported
Date Trans4 Transported Waste:	Not reported
Date Trans5 Transported Waste:	Not reported
Date Trans6 Transported Waste:	Not reported
Date Trans7 Transported Waste:	Not reported
Date Trans8 Transported Waste:	Not reported
Date Trans9 Transported Waste:	Not reported
Date Trans10 Transported Waste:	Not reported
Date TSDF Received Waste:	Not reported
TSDF EPA Facility Name:	Not reported
QTY Units:	Not reported
Transporter SEQ ID:	Not reported
Transporter-1 Date:	Not reported
Waste SEQ ID:	Not reported
Waste Type Code 2:	Not reported
Waste Type Code 3:	Not reported
Waste Type Code 4:	Not reported

NYCTA (Continued) **S112010342**

Waste Type Code 5:	Not reported
Waste Type Code 6:	Not reported
Date Accepted:	Not reported
Manifest Discrepancy Type:	Not reported
Data Entry Number:	Not reported
Was Load Rejected:	BROOKLYN 11201
Reason Load Was Rejected:	Not reported
Manifest Number:	000423502WAS
EPA ID:	NYR000014167
Date Shipped:	6/10/2011
TSDF EPA ID:	NJD991291105
Transporter EPA ID:	NYD046765574
Transporter 2 EPA ID:	Not reported
Transporter 3 EPA ID:	Not reported
Transporter 4 EPA ID:	Not reported
Transporter 5 EPA ID:	Not reported
Transporter 6 EPA ID:	Not reported
Transporter 7 EPA ID:	Not reported
Transporter 8 EPA ID:	Not reported
Transporter 9 EPA ID:	Not reported
Transporter 10 EPA ID:	Not reported
Date Trans1 Transported Waste:	Not reported
Date Trans2 Transported Waste:	Not reported
Date Trans3 Transported Waste:	Not reported
Date Trans4 Transported Waste:	Not reported
Date Trans5 Transported Waste:	Not reported
Date Trans6 Transported Waste:	Not reported
Date Trans7 Transported Waste:	Not reported
Date Trans8 Transported Waste:	Not reported
Date Trans9 Transported Waste:	Not reported
Date Trans10 Transported Waste:	Not reported
Date TSDF Received Waste:	Not reported
TSDF EPA Facility Name:	Not reported
QTY Units:	Not reported
Transporter SEQ ID:	Not reported
Transporter-1 Date:	Not reported
Waste SEQ ID:	Not reported
Waste Type Code 2:	Not reported
Waste Type Code 3:	Not reported
Waste Type Code 4:	Not reported
Waste Type Code 5:	Not reported
Waste Type Code 6:	Not reported
Date Accepted:	Not reported
Manifest Discrepancy Type:	Not reported
Data Entry Number:	Not reported
Was Load Rejected:	BROOKLYN 11201
Reason Load Was Rejected:	Not reported

Waste:

Manifest Year:	Not reported
Waste Code:	D008
Hand Code:	H111
Quantity:	2,400.00 Pounds
Manifest Number:	000457256WAS
EPA ID:	NYR000014167

NYCTA (Continued) **S112010342**

Date Shipped:	2/28/2012
TSDF EPA ID:	NJD991291105
Transporter EPA ID:	NYD046765574
Transporter 2 EPA ID:	Not reported
Transporter 3 EPA ID:	Not reported
Transporter 4 EPA ID:	Not reported
Transporter 5 EPA ID:	Not reported
Transporter 6 EPA ID:	Not reported
Transporter 7 EPA ID:	Not reported
Transporter 8 EPA ID:	Not reported
Transporter 9 EPA ID:	Not reported
Transporter 10 EPA ID:	Not reported
Date Trans1 Transported Waste:	Not reported
Date Trans2 Transported Waste:	Not reported
Date Trans3 Transported Waste:	Not reported
Date Trans4 Transported Waste:	Not reported
Date Trans5 Transported Waste:	Not reported
Date Trans6 Transported Waste:	Not reported
Date Trans7 Transported Waste:	Not reported
Date Trans8 Transported Waste:	Not reported
Date Trans9 Transported Waste:	Not reported
Date Trans10 Transported Waste:	Not reported
Date TSDF Received Waste:	Not reported
TSDF EPA Facility Name:	Not reported
QTY Units:	Not reported
Transporter SEQ ID:	Not reported
Transporter-1 Date:	Not reported
Waste SEQ ID:	Not reported
Waste Type Code 2:	Not reported
Waste Type Code 3:	Not reported
Waste Type Code 4:	Not reported
Waste Type Code 5:	Not reported
Waste Type Code 6:	Not reported
Date Accepted:	Not reported
Manifest Discrepancy Type:	Not reported
Data Entry Number:	Not reported
Was Load Rejected:	BROOKLYN 11201
Reason Load Was Rejected:	Not reported

Waste:

Manifest Year:	Not reported
Waste Code:	D008
Hand Code:	Not reported
Quantity:	800.00 Pounds

CB1317 **SPILL NUMBER 9903495** **NY Spills** **S104649220**
SW **2ND AVE @ FIFTH ST** **N/A**
< 1/8 **BROOKLYN, NY**
0.057 mi.
303 ft. **Site 16 of 29 in cluster CB**

Relative: SPILLS:
Lower

Spill Number/Closed Date:	9903495 / 1999-08-06
Facility ID:	9903495
Facility Type:	ER

Actual:
4 ft.

SPILL NUMBER 9903495 (Continued) **S104649220**

DER Facility ID:	232558
Site ID:	272708
DEC Region:	2
Spill Cause:	Equipment Failure
Spill Class:	B3
SWIS:	2401
Spill Date:	1999-06-26
Investigator:	CAENGELH
Referred To:	Not reported
Reported to Dept:	1999-06-26
CID:	322
Water Affected:	GOWANUS CANAL
Spill Source:	Institutional, Educational, Gov., Other
Spill Notifier:	Responsible Party
Cleanup Ceased:	Not reported
Cleanup Meets Std:	False
Last Inspection:	Not reported
Recommended Penalty:	False
UST Trust:	False
Remediation Phase:	0
Date Entered In Computer:	1999-06-26
Spill Record Last Update:	1999-08-06
Spiller Name:	JAMES EMEAS
Spiller Company:	DEP PUMP STATION
Spiller Address:	2ND AVE & 5TH ST
Spiller Company:	001
Contact Name:	JAMES EMEAS
DEC Memo:	"Prior to Sept, 2004 data translation this spill Lead_DEC Field was ENGELHARDT CC: SPDES"
Remarks:	"equipment failure - electrical failure and the pumps are not pumping - on going spill at this time - electricans have been called in for repairs "

All Materials:

Site ID:	272708
Operable Unit ID:	1078084
Operable Unit:	01
Material ID:	303409
Material Code:	0062A
Material Name:	raw sewage
Case No.:	Not reported
Material FA:	Other
Quantity:	.00
Units:	G
Recovered:	.00
Oxygenate:	Not reported

CB1318 **2ND AVE PUMP STATION** **NY Spills** **S102663587**
SW **2ND AVE @ FIFTH ST** **N/A**
< 1/8 **BROOKLYN, NY**
0.057 mi.
303 ft. **Site 17 of 29 in cluster CB**

Relative: **Lower**

Actual: **4 ft.**

SPILLS:

Spill Number/Closed Date:	9706778 / 1997-12-31
Facility ID:	9706778
Facility Type:	ER

2ND AVE PUMP STATION (Continued) **S102663587**

DER Facility ID:	232558
Site ID:	272707
DEC Region:	2
Spill Cause:	Equipment Failure
Spill Class:	C3
SWIS:	2401
Spill Date:	1997-09-07
Investigator:	BURNS
Referred To:	Not reported
Reported to Dept:	1997-09-07
CID:	207
Water Affected:	GOWANUS CANAL
Spill Source:	Commercial/Industrial
Spill Notifier:	Responsible Party
Cleanup Ceased:	Not reported
Cleanup Meets Std:	False
Last Inspection:	Not reported
Recommended Penalty:	False
UST Trust:	False
Remediation Phase:	0
Date Entered In Computer:	1997-09-07
Spill Record Last Update:	1998-01-06
Spiller Name:	Not reported
Spiller Company:	NYCDEP
Spiller Address:	Not reported
Spiller Company:	999
Contact Name:	JIM DALEY
DEC Memo:	"Prior to Sept, 2004 data translation this spill Lead_DEC Field was BURNS/MULQUEEN 9/6/97 mmm:SPOKE TO JIM DALY AT DEP. PUMP STATION DOES .60 MGD SO HE DIVIDED BY 24 AND MULTIPLIED BY 4.5 TO GET TOTAL DISCHARGE. THE DISCHARGE WAS NOT CHLORINATED AND ENTERED THE CANAL AROUND 2ND AVE AND 5TH STREET. PUMP STATION UP AND RUNNING AS OF 12:30 AM."
Remarks:	"PUMP FAILURE - REPLACED - BYPASS RESULTED IN .1275 MILLION GALS OF RAW SEWAGE INTO THE GOWANUS CANAL"

All Materials:

Site ID:	272707
Operable Unit ID:	1052988
Operable Unit:	01
Material ID:	332358
Material Code:	0062A
Material Name:	raw sewage
Case No.:	Not reported
Material FA:	Other
Quantity:	12750.00
Units:	G
Recovered:	.00
Oxygenate:	Not reported

CB1319 **CONSOLIDATED EDISON** **NY MANIFEST** **1009242689**
SW **2ND AVE & 5TH ST MH5389** **N/A**
< 1/8 **BROOKLYN, NY 11201**
0.057 mi.
303 ft. **Site 18 of 29 in cluster CB**

Relative:
Lower

Actual:
4 ft.

NY MANIFEST:

Country:	USA
EPA ID:	NYP004119061
Facility Status:	Not reported
Location Address 1:	2ND AVE & 5TH ST MH5389
Code:	BP
Location Address 2:	Not reported
Total Tanks:	Not reported
Location City:	BROOKLYN
Location State:	NY
Location Zip:	11201
Location Zip 4:	Not reported

NY MANIFEST:

EPAID:	NYP004119061
Mailing Name:	CONSOLIDATED EDISON
Mailing Contact:	FRANKLIN MURRAY
Mailing Address 1:	4 IRVING PLACE RM 828
Mailing Address 2:	Not reported
Mailing City:	NEW YORK
Mailing State:	NY
Mailing Zip:	10003
Mailing Zip 4:	Not reported
Mailing Country:	USA
Mailing Phone:	2124602808

NY MANIFEST:

Document ID:	NYE0638154
Manifest Status:	Not reported
seq:	Not reported
Year:	2004
Trans1 State ID:	46109JM
Trans2 State ID:	Not reported
Generator Ship Date:	03/31/2004
Trans1 Recv Date:	03/31/2004
Trans2 Recv Date:	Not reported
TSD Site Recv Date:	04/01/2004
Part A Recv Date:	Not reported
Part B Recv Date:	Not reported
Generator EPA ID:	NYP004119061
Trans1 EPA ID:	NYD006982359
Trans2 EPA ID:	Not reported
TSDF ID 1:	NYD980593
TSDF ID 2:	Not reported
Manifest Tracking Number:	Not reported
Import Indicator:	Not reported
Export Indicator:	Not reported
Discr Quantity Indicator:	Not reported
Discr Type Indicator:	Not reported
Discr Residue Indicator:	Not reported
Discr Partial Reject Indicator:	Not reported
Discr Full Reject Indicator:	Not reported
Manifest Ref Number:	Not reported

CONSOLIDATED EDISON (Continued) **1009242689**

Alt Facility RCRA ID:	Not reported
Alt Facility Sign Date:	Not reported
MGMT Method Type Code:	Not reported
Waste Code:	B002 - PETROLEUM OIL WITH 50 BUT < 500 PPM PCB
Waste Code:	Not reported
Waste Code:	Not reported
Waste Code:	Not reported
Waste Code:	Not reported
Waste Code:	Not reported
Quantity:	00800
Units:	K - Kilograms (2.2 pounds)
Number of Containers:	001
Container Type:	TT - Cargo tank, tank trucks
Handling Method:	T Chemical, physical, or biological treatment.
Specific Gravity:	01.00

Click this hyperlink while viewing on your computer to access
-1 additional NY MANIFEST: record(s) in the EDR Site Report.

CB1320 **CONSOLIDATED EDISON** **NY MANIFEST** **1009242778**
SW **2 AVE & 5 ST TM280** **N/A**
< 1/8 **BROOKLYN, NY 11201**
0.057 mi.
303 ft. **Site 19 of 29 in cluster CB**

Relative:
Lower

Actual:
4 ft.

NY MANIFEST:

Country:	USA
EPA ID:	NYP004120341
Facility Status:	Not reported
Location Address 1:	2 AVE & 5 ST TM280
Code:	BP
Location Address 2:	Not reported
Total Tanks:	Not reported
Location City:	BROOKLYN
Location State:	NY
Location Zip:	11201
Location Zip 4:	Not reported

NY MANIFEST:

EPAID:	NYP004120341
Mailing Name:	CONSOLIDATED EDISON
Mailing Contact:	FRANKLIN MURRAY
Mailing Address 1:	4 IRVING PLACE RM 828
Mailing Address 2:	Not reported
Mailing City:	NEW YORK
Mailing State:	NY
Mailing Zip:	10003
Mailing Zip 4:	Not reported
Mailing Country:	USA
Mailing Phone:	2124602808

NY MANIFEST:

Document ID:	MAQ0255743
Manifest Status:	Not reported
seq:	Not reported
Year:	2004
Trans1 State ID:	55444MA

CONSOLIDATED EDISON (Continued) **1009242778**

Trans2 State ID:	Not reported
Generator Ship Date:	05/13/2004
Trans1 Recv Date:	05/13/2004
Trans2 Recv Date:	Not reported
TSD Site Recv Date:	05/14/2004
Part A Recv Date:	Not reported
Part B Recv Date:	Not reported
Generator EPA ID:	NYP004120341
Trans1 EPA ID:	MAD039322250
Trans2 EPA ID:	Not reported
TSDF ID 1:	MAD053452
TSDF ID 2:	Not reported
Manifest Tracking Number:	Not reported
Import Indicator:	Not reported
Export Indicator:	Not reported
Discr Quantity Indicator:	Not reported
Discr Type Indicator:	Not reported
Discr Residue Indicator:	Not reported
Discr Partial Reject Indicator:	Not reported
Discr Full Reject Indicator:	Not reported
Manifest Ref Number:	Not reported
Alt Facility RCRA ID:	Not reported
Alt Facility Sign Date:	Not reported
MGMT Method Type Code:	Not reported
Waste Code:	B007 - OTHER MISCELLANEOUS PCB WASTES
Waste Code:	Not reported
Waste Code:	Not reported
Waste Code:	Not reported
Waste Code:	Not reported
Waste Code:	Not reported
Quantity:	07456
Units:	K - Kilograms (2.2 pounds)
Number of Containers:	001
Container Type:	TT - Cargo tank, tank trucks
Handling Method:	B Incineration, heat recovery, burning.
Specific Gravity:	01.00

Click this hyperlink while viewing on your computer to access
-1 additional NY MANIFEST: record(s) in the EDR Site Report.

CB1321 **CONSOLIDATED EDISON** **NY MANIFEST** **1009242773**
SW **2 AVE & 5 ST MH5389** **N/A**
< 1/8 **BROOKLYN, NY 11201**
0.057 mi.
303 ft. **Site 20 of 29 in cluster CB**

Relative: NY MANIFEST:
Lower

Actual: Country:	USA
4 ft. EPA ID:	NYP004120291
Facility Status:	Not reported
Location Address 1:	2 AVE & 5 ST MH5389
Code:	BP
Location Address 2:	Not reported
Total Tanks:	Not reported
Location City:	BROOKLYN
Location State:	NY
Location Zip:	11201

CONSOLIDATED EDISON (Continued) **1009242773**

Location Zip 4: Not reported

NY MANIFEST:
EPAID: NYP004120291
Mailing Name: CONSOLIDATED EDISON
Mailing Contact: FRANKLIN MURRAY
Mailing Address 1: 4 IRVING PLACE RM 828
Mailing Address 2: Not reported
Mailing City: NEW YORK
Mailing State: NY
Mailing Zip: 10003
Mailing Zip 4: Not reported
Mailing Country: USA
Mailing Phone: 2124602808

NY MANIFEST:
Document ID: NYE0630567
Manifest Status: Not reported
seq: Not reported
Year: 2004
Trans1 State ID: 46690JM
Trans2 State ID: Not reported
Generator Ship Date: 05/13/2004
Trans1 Recv Date: 05/13/2004
Trans2 Recv Date: Not reported
TSD Site Recv Date: 05/13/2004
Part A Recv Date: Not reported
Part B Recv Date: Not reported
Generator EPA ID: NYP004120291
Trans1 EPA ID: NYD006982359
Trans2 EPA ID: Not reported
TSDF ID 1: NYD077444
TSDF ID 2: Not reported
Manifest Tracking Number: Not reported
Import Indicator: Not reported
Export Indicator: Not reported
Discr Quantity Indicator: Not reported
Discr Type Indicator: Not reported
Discr Residue Indicator: Not reported
Discr Partial Reject Indicator: Not reported
Discr Full Reject Indicator: Not reported
Manifest Ref Number: Not reported
Alt Facility RCRA ID: Not reported
Alt Facility Sign Date: Not reported
MGMT Method Type Code: Not reported
Waste Code: B007 - OTHER MISCELLANEOUS PCB WASTES
Waste Code: Not reported
Waste Code: Not reported
Waste Code: Not reported
Waste Code: Not reported
Waste Code: Not reported
Quantity: 00051
Units: K - Kilograms (2.2 pounds)
Number of Containers: 001
Container Type: DM - Metal drums, barrels
Handling Method: L Landfill.
Specific Gravity: 01.00

CONSOLIDATED EDISON (Continued) **1009242773**

Click this hyperlink while viewing on your computer to access
-1 additional NY MANIFEST: record(s) in the EDR Site Report.

CB1322 **2ND AVENUE PUMP STATION** **NY Spills** **S102239487**
SW **5TH STREET** **N/A**
< 1/8 **BROOKLYN, NY**
0.057 mi.
303 ft. **Site 21 of 29 in cluster CB**

Relative: **Lower**

Actual: **4 ft.**

SPILLS:

Spill Number/Closed Date:	9516348 / 1996-03-20
Facility ID:	9516348
Facility Type:	ER
DER Facility ID:	101953
Site ID:	117193
DEC Region:	2
Spill Cause:	Equipment Failure
Spill Class:	C3
SWIS:	2401
Spill Date:	1996-03-20
Investigator:	KSTANG
Referred To:	Not reported
Reported to Dept:	1996-03-20
CID:	266
Water Affected:	GOWANUS CANAL
Spill Source:	Commercial/Industrial
Spill Notifier:	Responsible Party
Cleanup Ceased:	Not reported
Cleanup Meets Std:	False
Last Inspection:	Not reported
Recommended Penalty:	False
UST Trust:	False
Remediation Phase:	0
Date Entered In Computer:	1996-03-20
Spill Record Last Update:	1996-04-01
Spiller Name:	CHARLES LINDBLAD
Spiller Company:	NYC DEP
Spiller Address:	84TH AVENUE
Spiller Company:	001
Contact Name:	Not reported
DEC Memo:	"Prior to Sept, 2004 data translation this spill Lead_DEC Field was TANG "
Remarks:	"POWER OUTAGE CUASED BYPASS IN SEWAGE SYSTEM. STILL CONTINUING. ATTEMPTS BEING MADE TO RESTORE POWER."

All Materials:

Site ID:	117193
Operable Unit ID:	1030949
Operable Unit:	01
Material ID:	352865
Material Code:	0062A
Material Name:	raw sewage
Case No.:	Not reported
Material FA:	Other
Quantity:	.00
Units:	G
Recovered:	.00
Oxygenate:	Not reported

DB1323 **CON EDISON** **NJ MANIFEST** **S120667803**
ENE **107 ST MARKS PL** **N/A**
< 1/8 **BROOKLYN, NY 11217**
0.058 mi.
304 ft. **Site 4 of 8 in cluster DB**

Relative:
Higher

Actual:
35 ft.

NJ MANIFEST:

EPA Id:	NYP004737425
Mail Address:	IRVING PL, 15TH FL NE
Mail City/State/Zip:	NEW YORK, NY 10003
Facility Phone:	Not reported
Emergency Phone:	Not reported
Contact:	THOMAS TEELING
Comments:	Not reported
SIC Code:	Not reported
County:	NY047
Municipal:	Not reported
Previous EPA Id:	Not reported
Gen Flag:	Not reported
Trans Flag:	Not reported
TSDF Flag:	Not reported
Name Change:	Not reported
Date Change:	Not reported

Manifest:

Manifest Number:	002610784GBF
EPA ID:	NYP004737425
Date Shipped:	2/24/2015
TSDF EPA ID:	NJD991291105
Transporter EPA ID:	NJD003812047
Transporter 2 EPA ID:	Not reported
Transporter 3 EPA ID:	Not reported
Transporter 4 EPA ID:	Not reported
Transporter 5 EPA ID:	Not reported
Transporter 6 EPA ID:	Not reported
Transporter 7 EPA ID:	Not reported
Transporter 8 EPA ID:	Not reported
Transporter 9 EPA ID:	Not reported
Transporter 10 EPA ID:	Not reported
Date Trans1 Transported Waste:	Not reported
Date Trans2 Transported Waste:	Not reported
Date Trans3 Transported Waste:	Not reported
Date Trans4 Transported Waste:	Not reported
Date Trans5 Transported Waste:	Not reported
Date Trans6 Transported Waste:	Not reported
Date Trans7 Transported Waste:	Not reported
Date Trans8 Transported Waste:	Not reported
Date Trans9 Transported Waste:	Not reported
Date Trans10 Transported Waste:	Not reported
Date TSDF Received Waste:	Not reported
TSDF EPA Facility Name:	Not reported
QTY Units:	Not reported
Transporter SEQ ID:	Not reported
Transporter-1 Date:	Not reported
Waste SEQ ID:	Not reported
Waste Type Code 2:	Not reported
Waste Type Code 3:	Not reported
Waste Type Code 4:	Not reported
Waste Type Code 5:	Not reported
Waste Type Code 6:	Not reported

CON EDISON (Continued) **S120667803**

Date Accepted:	Not reported
Manifest Discrepancy Type:	Not reported
Data Entry Number:	Not reported
Was Load Rejected:	NEW YORK, NY 10003
Reason Load Was Rejected:	Not reported

DB1324 **CON EDISON** **NY MANIFEST** **S117740571**
ENE **107 ST MARKS PL** **N/A**
< 1/8 **BROOKLYN, NY 11217**
0.058 mi.
304 ft. **Site 5 of 8 in cluster DB**

Relative:
Higher

Actual:
35 ft.

NY MANIFEST:

Country:	USA
EPA ID:	NYP004737425
Facility Status:	Not reported
Location Address 1:	F/O 107 ST MARKS PL
Code:	BP
Location Address 2:	SB41712
Total Tanks:	Not reported
Location City:	BROOKLYN
Location State:	NY
Location Zip:	11217
Location Zip 4:	Not reported

NY MANIFEST:

EPAID:	NYP004737425
Mailing Name:	CON EDISON
Mailing Contact:	CON EDISON
Mailing Address 1:	4 IRVING PL
Mailing Address 2:	15TH FL
Mailing City:	NEW YORK
Mailing State:	NY
Mailing Zip:	10003
Mailing Zip 4:	Not reported
Mailing Country:	USA
Mailing Phone:	Not reported

NY MANIFEST:

Document ID:	Not reported
Manifest Status:	Not reported
seq:	Not reported
Year:	2015
Trans1 State ID:	NJD003812047
Trans2 State ID:	Not reported
Generator Ship Date:	02/24/2015
Trans1 Recv Date:	02/24/2015
Trans2 Recv Date:	Not reported
TSD Site Recv Date:	03/02/2015
Part A Recv Date:	Not reported
Part B Recv Date:	Not reported
Generator EPA ID:	NYP004737425
Trans1 EPA ID:	Not reported
Trans2 EPA ID:	Not reported
TSDF ID 1:	NJD991291105
TSDF ID 2:	Not reported

CON EDISON (Continued) **S117740571**

Manifest Tracking Number:	002610784GBF
Import Indicator:	N
Export Indicator:	N
Discr Quantity Indicator:	N
Discr Type Indicator:	N
Discr Residue Indicator:	N
Discr Partial Reject Indicator:	N
Discr Full Reject Indicator:	N
Manifest Ref Number:	Not reported
Alt Facility RCRA ID:	Not reported
Alt Facility Sign Date:	Not reported
MGMT Method Type Code:	H110
Waste Code:	Not reported
Waste Code:	Not reported
Waste Code:	Not reported
Waste Code:	Not reported
Waste Code:	Not reported
Waste Code:	Not reported
Quantity:	500
Units:	P - Pounds
Number of Containers:	1
Container Type:	TT - Cargo tank, tank trucks
Handling Method:	T Chemical, physical, or biological treatment.
Specific Gravity:	1
Waste Code:	D008
Waste Code 1_2:	Not reported
Waste Code 1_3:	Not reported
Waste Code 1_4:	Not reported
Waste Code 1_5:	Not reported
Waste Code 1_6:	Not reported

Click this hyperlink while viewing on your computer to access
-1 additional NY MANIFEST: record(s) in the EDR Site Report.

DB1325 **CON EDISON** **RCRA NonGen / NLR** **1018278956**
ENE **107 ST MARKS PL** **FINDS** **NYP004737425**
< 1/8 **BROOKLYN, NY 11217** **ECHO**
0.058 mi.
304 ft. **Site 6 of 8 in cluster DB**

Relative: RCRA NonGen / NLR:
Higher

Date form received by agency:	02/24/2015
Facility name:	CON EDISON
Facility address:	107 ST MARKS PL BROOKLYN, NY 11217
EPA ID:	NYP004737425
Mailing address:	IRVING PL, 15TH FL NE NEW YORK, NY 10003
Contact:	THOMAS TEELING
Contact address:	Not reported Not reported
Contact country:	Not reported
Contact telephone:	212-460-3770
Contact email:	Not reported
EPA Region:	02
Classification:	Non-Generator
Description:	Handler: Non-Generators do not presently generate hazardous waste

Actual:
35 ft.

CON EDISON (Continued) **1018278956**

Handler Activities Summary:
- U.S. importer of hazardous waste: No
- Mixed waste (haz. and radioactive): No
- Recycler of hazardous waste: No
- Transporter of hazardous waste: No
- Treater, storer or disposer of HW: No
- Underground injection activity: No
- On-site burner exemption: No
- Furnace exemption: No
- Used oil fuel burner: No
- Used oil processor: No
- User oil refiner: No
- Used oil fuel marketer to burner: No
- Used oil Specification marketer: No
- Used oil transfer facility: No
- Used oil transporter: No

Historical Generators:
- Date form received by agency: 02/24/2015
- Site name: CON EDISON
- Classification: Small Quantity Generator

Violation Status: No violations found

FINDS:

Registry ID: 110067683689

Environmental Interest/Information System
RCRAInfo is a national information system that supports the Resource Conservation and Recovery Act (RCRA) program through the tracking of events and activities related to facilities that generate, transport, and treat, store, or dispose of hazardous waste. RCRAInfo allows RCRA program staff to track the notification, permit, compliance, and corrective action activities required under RCRA.

Click this hyperlink while viewing on your computer to access additional FINDS: detail in the EDR Site Report.

ECHO:
- Envid: 1018278956
- Registry ID: 110067683689
- DFR URL: http://echo.epa.gov/detailed-facility-report?fid=110067683689

DB1326 **VEHICLE** **NY Spills** **S121462016**
ENE **IN FRONT OF 107 ST MARK'S PLACE** **N/A**
< 1/8 **BROOKLYN, NY**
0.058 mi.
304 ft. **Site 7 of 8 in cluster DB**

Relative: **Higher**
Actual: **35 ft.**

SPILLS:
- Spill Number/Closed Date: 1707566 / 2017-11-07
- Facility ID: 1707566
- Facility Type: ER
- DER Facility ID: 517532
- Site ID: 563930

VEHICLE (Continued) **S121462016**

DEC Region:	2
Spill Cause:	Equipment Failure
Spill Class:	C4
SWIS:	2401
Spill Date:	2017-11-06
Investigator:	PXLAKHAN
Referred To:	Not reported
Reported to Dept:	2017-11-06
CID:	Not reported
Water Affected:	Not reported
Spill Source:	Passenger Vehicle
Spill Notifier:	Other
Cleanup Ceased:	Not reported
Cleanup Meets Std:	False
Last Inspection:	Not reported
Recommended Penalty:	False
UST Trust:	False
Remediation Phase:	0
Date Entered In Computer:	2017-11-06
Spill Record Last Update:	2017-11-07
Spiller Name:	MORITZ, FIREFIGHTER
Spiller Company:	VEHICLE
Spiller Address:	IN FRONT OF 107 ST MARK'S PLACE
Spiller Company:	999
Contact Name:	MORITZ, FIREFIGHTER
DEC Memo:	"11/07/17 - Lakhani 20 gallons of gasoline was removed from a leaking gas tank of a private vehicle. The tank was leaving to the roadway, but did not affect any soils or drains. FDNY HAZMAT drummed up the gasoline and left it to be picked up. FDNY laid absorbent onto the ground and cleaned up the spill. The spill is closed. Called DEP to pick up the drum."
Remarks:	"leaking gas tank. recovered. in drum at same location."

All Materials:

Site ID:	563930
Operable Unit ID:	1311886
Operable Unit:	01
Material ID:	2319084
Material Code:	0009
Material Name:	gasoline
Case No.:	Not reported
Material FA:	Petroleum
Quantity:	20.00
Units:	G
Recovered:	Not reported
Oxygenate:	Not reported

DE1327 **253 EIGHTH STREET** **NY Spills** **S106736711**
South **253 8 STREET** **N/A**
< 1/8 **BROOKLYN, NY**
0.058 mi.
305 ft. **Site 1 of 3 in cluster DE**

Relative: **Higher**

Actual: **43 ft.**

SPILLS:

Spill Number/Closed Date:	0411038 / 2005-01-13
Facility ID:	0411038
Facility Type:	ER

253 EIGHTH STREET (Continued) **S106736711**

DER Facility ID:	271518
Site ID:	336185
DEC Region:	2
Spill Cause:	Other
Spill Class:	C4
SWIS:	2401
Spill Date:	2005-01-11
Investigator:	MXTIPPLE
Referred To:	Not reported
Reported to Dept:	2005-01-11
CID:	444
Water Affected:	Not reported
Spill Source:	Private Dwelling
Spill Notifier:	Other
Cleanup Ceased:	Not reported
Cleanup Meets Std:	True
Last Inspection:	Not reported
Recommended Penalty:	False
UST Trust:	False
Remediation Phase:	0
Date Entered In Computer:	2005-01-12
Spill Record Last Update:	2005-01-13
Spiller Name:	Not reported
Spiller Company:	UNKNOWN AT THIS TIME
Spiller Address:	Not reported
Spiller Company:	999
Contact Name:	MRS.LEJKAWSKI
DEC Memo:	"Minor spill all cleaned Sangesland confirmed cleanup with homeowner Mrs. Lejkowski"
Remarks:	"UNSURE WHAT HAPPENED AT THIS TIME STILL INVESTIGATINg:"

All Materials:

Site ID:	336185
Operable Unit ID:	1098231
Operable Unit:	01
Material ID:	578402
Material Code:	0001A
Material Name:	#2 fuel oil
Case No.:	Not reported
Material FA:	Petroleum
Quantity:	4.00
Units:	G
Recovered:	.00
Oxygenate:	Not reported

BZ1328 **244A 13TH STREET** **NY LTANKS** **S102672019**
South **244A 13TH STREET** **N/A**
< 1/8 **BROOKLYN, NY**
0.058 mi.
305 ft. **Site 4 of 6 in cluster BZ**

Relative: LTANKS:
Higher

Spill Number/Closed Date:	9210439 / 1992-12-10
Facility ID:	9210439
Site ID:	131864
Spill Date:	1992-12-09
Spill Cause:	Tank Overfill

Actual:
64 ft.

244A 13TH STREET (Continued) **S102672019**

Spill Source:	Private Dwelling
Spill Class:	C4
Cleanup Ceased:	1992-12-10
SWIS:	2401
Investigator:	CAMMISA
Referred To:	Not reported
Reported to Dept:	1992-12-10
CID:	Not reported
Water Affected:	Not reported
Spill Notifier:	Affected Persons
Last Inspection:	Not reported
Recommended Penalty:	False
Meets Standard:	True
UST Involvement:	False
Remediation Phase:	0
Date Entered In Computer:	1992-12-15
Spill Record Last Update:	2004-09-30
Spiller Name:	Not reported
Spiller Company:	Not reported
Spiller Address:	Not reported
Spiller County:	001
Spiller Contact:	Not reported
Spiller Phone:	Not reported
Spiller Extention:	Not reported
DEC Region:	2
DER Facility ID:	113611
DEC Memo:	""
Remarks:	"OIL LEAKED FROM VENT TO COAL CHUTE AND FROM GAGE ON TANK TO CONCRETE FLOOR BERGEN OIL CO. APPLIED SPEEDI-DRI AND VINEGAR APPLIED CALLERS WIFE IS PREGNANT AND SICK"

All Materials:

Site ID:	131864
Operable Unit ID:	977062
Operable Unit:	01
Material ID:	403901
Material Code:	0001A
Material Name:	#2 fuel oil
Case No.:	Not reported
Material FA:	Petroleum
Quantity:	5.00
Units:	G
Recovered:	.00
Oxygenate:	Not reported

CR1329 **FASHION CLEANERS** **FINDS 1016113973**
NE **118 3RD AVE** **ECHO N/A**
< 1/8 **BROOKLYN, NY 11217**
0.058 mi.
305 ft. **Site 14 of 19 in cluster CR**

Relative: Higher

Actual: 24 ft.

FINDS:

Registry ID: 110004562562

Environmental Interest/Information System
RCRAInfo is a national information system that supports the Resource

FASHION CLEANERS (Continued) **1016113973**

Conservation and Recovery Act (RCRA) program through the tracking of events and activities related to facilities that generate, transport, and treat, store, or dispose of hazardous waste. RCRAInfo allows RCRA program staff to track the notification, permit, compliance, and corrective action activities required under RCRA.

FIS (New York - Facility Information System) is New York's Department of Environmental Conservation (DEC) information system for tracking environmental facility information found across the State.

Click this hyperlink while viewing on your computer to access additional FINDS: detail in the EDR Site Report.

ECHO:

Envid:	1016113973
Registry ID:	110004562562
DFR URL:	http://echo.epa.gov/detailed-facility-report?fid=110004562562

CR1330 **FASHION CARE DRY CLEANERS** **EDR Hist Cleaner** **1019986657**
NE **118 3RD AVE** **N/A**
< 1/8 **BROOKLYN, NY 11217**
0.058 mi.
305 ft. **Site 15 of 19 in cluster CR**

Relative: EDR Hist Cleaner
Higher

Actual: **24 ft.**

Year:	Name:	Type:
1997	FASHION CARE DRY CLEANERS	Drycleaning Plants, Except Rugs
1998	FASHION CARE DRY CLEANERS	Drycleaning Plants, Except Rugs
1999	FASHION CARE DRY CLEANERS	Drycleaning Plants, Except Rugs
2000	FASHION CARE DRY CLEANERS	Drycleaning Plants, Except Rugs
2001	FASHION CARE DRY CLEANERS	Drycleaning Plants, Except Rugs
2002	FASHION CARE DRY CLEANERS	Drycleaning Plants, Except Rugs

---

CR1331 **FASHION DRY CLEANERS** **RCRA NonGen / NLR** **1004761428**
NE **118 3RD AVE** **NYR000086777**
< 1/8 **BROOKLYN, NY 11217**
0.058 mi.
305 ft. **Site 16 of 19 in cluster CR**

Relative: RCRA NonGen / NLR:
Higher

Actual: **24 ft.**

Date form received by agency:	01/01/2007
Facility name:	FASHION DRY CLEANERS
Facility address:	118 3RD AVE BROOKLYN, NY 11217
EPA ID:	NYR000086777
Mailing address:	3RD AVE BROOKLYN, NY 11217
Contact:	CARLOS VASQUEZ
Contact address:	3RD AVE BROOKLYN, NY 11217
Contact country:	US
Contact telephone:	718-797-5755
Contact email:	Not reported
EPA Region:	02

FASHION DRY CLEANERS (Continued) **1004761428**

Classification: Non-Generator
Description: Handler: Non-Generators do not presently generate hazardous waste

Owner/Operator Summary:
Owner/operator name: CARLOS VASQUEZ
Owner/operator address: 118 3RD AVE
BROOKLYN, NY 11217
Owner/operator country: US
Owner/operator telephone: 718-797-5755
Owner/operator email: Not reported
Owner/operator fax: Not reported
Owner/operator extension: Not reported
Legal status: Private
Owner/Operator Type: Operator
Owner/Op start date: Not reported
Owner/Op end date: Not reported

Owner/operator name: CARLOS VASQUEZ
Owner/operator address: 118 3RD AVE
BROOKLYN, NY 11217
Owner/operator country: US
Owner/operator telephone: 718-797-5755
Owner/operator email: Not reported
Owner/operator fax: Not reported
Owner/operator extension: Not reported
Legal status: Private
Owner/Operator Type: Owner
Owner/Op start date: Not reported
Owner/Op end date: Not reported

Handler Activities Summary:
U.S. importer of hazardous waste: No
Mixed waste (haz. and radioactive): No
Recycler of hazardous waste: No
Transporter of hazardous waste: No
Treater, storer or disposer of HW: No
Underground injection activity: No
On-site burner exemption: No
Furnace exemption: No
Used oil fuel burner: No
Used oil processor: No
User oil refiner: No
Used oil fuel marketer to burner: No
Used oil Specification marketer: No
Used oil transfer facility: No
Used oil transporter: No

Historical Generators:
Date form received by agency: 01/01/2006
Site name: FASHION DRY CLEANERS
Classification: Not a generator, verified

Date form received by agency: 06/12/2000
Site name: FASHION DRY CLEANERS
Classification: Small Quantity Generator

FASHION DRY CLEANERS (Continued) **1004761428**

. Waste code: D000
. Waste name: Not Defined

. Waste code: D007
. Waste name: CHROMIUM

. Waste code: D039
. Waste name: TETRACHLOROETHYLENE

. Waste code: D040
. Waste name: TRICHLOROETHYLENE

. Waste code: F002
. Waste name: THE FOLLOWING SPENT HALOGENATED SOLVENTS: TETRACHLOROETHYLENE, METHYLENE CHLORIDE, TRICHLOROETHYLENE, 1,1,1-TRICHLOROETHANE, CHLOROBENZENE, 1,1,2-TRICHLORO-1,2,2-TRIFLUOROETHANE, ORTHO-DICHLOROBENZENE, TRICHLOROFLUOROMETHANE, AND 1,1,2-TRICHLOROETHANE; ALL SPENT SOLVENT MIXTURES/BLENDS CONTAINING, BEFORE USE, A TOTAL OF TEN PERCENT OR MORE (BY VOLUME) OF ONE OR MORE OF THE ABOVE HALOGENATED SOLVENTS OR THOSE LISTED IN F001, F004, OR F005, AND STILL BOTTOMS FROM THE RECOVERY OF THESE SPENT SOLVENTS AND SPENT SOLVENT MIXTURES.

Violation Status: No violations found

CR1332 **FASHION CLEANERS** **NY DRYCLEANERS** **S110246584**
NE **118 THIRD AVENUE** **N/A**
< 1/8 **BROOKLYN, NY 11217**
0.058 mi.
305 ft. **Site 17 of 19 in cluster CR**

Relative: **Higher**
Actual: **24 ft.**

DRYCLEANERS:
Facility ID: 2-6103-00706
Phone Number: 718-797-5755
Region: Not reported
Registration Effective Date: N/A
Inspection Date: 05MAY11
Install Date: 00/05
Drop Shop: Not reported
Shutdown: Y
Alternate Solvent: Not reported
Current Business: Not reported

CX1333 **LI RAIL STORAGE YARD** **NY Spills** **S104953372**
NE **HANSON PLACE** **N/A**
< 1/8 **BROOKLYN, NY**
0.058 mi.
305 ft. **Site 23 of 33 in cluster CX**

Relative: **Higher**
Actual: **45 ft.**

SPILLS:
Spill Number/Closed Date: 0013052 / 2001-04-10
Facility ID: 0013052
Facility Type: ER
DER Facility ID: 227469
Site ID: 280163
DEC Region: 2
Spill Cause: Equipment Failure

LI RAIL STORAGE YARD (Continued) **S104953372**

Spill Class:	C4
SWIS:	2401
Spill Date:	2001-03-13
Investigator:	SIGONA
Referred To:	Not reported
Reported to Dept:	2001-03-13
CID:	252
Water Affected:	Not reported
Spill Source:	Commercial/Industrial
Spill Notifier:	Responsible Party
Cleanup Ceased:	Not reported
Cleanup Meets Std:	False
Last Inspection:	Not reported
Recommended Penalty:	False
UST Trust:	False
Remediation Phase:	0
Date Entered In Computer:	2001-03-13
Spill Record Last Update:	2001-04-10
Spiller Name:	RICH SCANNELL
Spiller Company:	SCHIAVONE CONSTRUCTION
Spiller Address:	150 MEADOWLANDS PKWY
Spiller Company:	001
Contact Name:	RICH SCANNELL
DEC Memo:	""
Remarks:	"MALFUNCTION IN COMPRESSOR CAUSED SPILL WHICH IS BEEN CLEANED UP."

All Materials:

Site ID:	280163
Operable Unit ID:	834997
Operable Unit:	01
Material ID:	563223
Material Code:	0021
Material Name:	transmission fluid
Case No.:	Not reported
Material FA:	Petroleum
Quantity:	1.00
Units:	G
Recovered:	1.00
Oxygenate:	Not reported

DF1334 **ERNS 89103956**
SW **NEAR INTERSECTION OF 2ND AVE AND 6TH ST** **N/A**
< 1/8 **BROOKLYN, NY**
0.058 mi.
307 ft. **Site 1 of 3 in cluster DF**

Relative:
Lower

Actual:
4 ft.

ERNS 1987-1989:

NRC Report #:	00103956
Envid:	89103956
Spill Date:	19890315
Spill Time:	0900
EPA Region:	Not reported
EPA Region 2:	Not reported
County:	KINGS
Spill Address 1:	Not reported
Spill City:	BROOKLYN
Spill State:	NY

(Continued) **89103956**

Spill Zip:	Not reported
Number of Fatalities:	0
Number of Injured:	0
Number of Evacuees:	0
Damage Dollar Amount:	0.00
Initial Report:	True
Updated Report:	True
Damage:	False
EPA Notified:	False
Air:	False
Land:	False
Water:	True
Groundwater:	False
Facility:	False
Other:	False
Notes:	GOWANUS CANNEL
Transport Related:	False
Equipment Failure:	False
Operator Error:	False
Natural Phenomenon:	False
Dumping:	False
Other:	False
Unknown:	False
Cause Code:	Not reported
Source:	Not reported
Mode:	F
SRC:	N
Report Number:	03690
C.G. Unit:	NYCCP
Type of Agency:	Not reported
Responding Agency:	Not reported
EPA Report Number:	Not reported
DC:	19930126
Discharger ID:	103956
Discharger DUNS:	Not reported
Discharger:	UNKNOWN
Discharger Affiliation:	Not reported
Discharger Address:	Not reported
Discharger County:	Not reported
Discharger City:	Not reported
Discharger State:	Not reported
Discharger Zip:	Not reported
CID1:	2
Material Spilled 1:	WHITISH LIQUID
CC1:	UNK
Spill Total Quantity 1:	0.00
Units 1:	UNK
In Water 1:	0.00
Units in Water 1:	UNK
Quantity Lbs 1:	0.00
CAS 1:	Not reported
DOT Number 1:	Not reported
CID2:	Not reported
Material Spilled 2:	Not reported
CC2:	Not reported
Spill Total Quantity 2:	Not reported
Units 2:	Not reported

(Continued) **89103956**

In Water 2:	Not reported
Units in Water 2:	Not reported
Quantity Lbs 2:	Not reported
CAS 2:	Not reported
DOT Number 2:	Not reported
CID3:	Not reported
Material Spilled 3:	Not reported
CC3:	Not reported
Spill Total Quantity 3:	Not reported
Units 3:	Not reported
In Water 3:	Not reported
Units in Water 3:	Not reported
Quantity Lbs 3:	Not reported
CAS 3:	Not reported
DOT Number 3:	Not reported
Description:	MATERIAL WAS COMING OUT OF DRAINAGE PIPE
Site Location:	NEAR INTERSECTION OF 2ND AVE AND 6TH ST
Action:	COTP NEW YORK IS RESPONDING
Comments:	Not reported

CB1335 **SECOND AV PUMP STA** **NY Spills** **S106699372**
SW **SECOND AVE & 5TH ST** **N/A**
< 1/8 **BROOKLYN, NY**
0.058 mi.
307 ft. **Site 22 of 29 in cluster CB**

Relative: **Lower**
Actual: **4 ft.**

SPILLS:

Spill Number/Closed Date:	0406715 / 2004-09-20
Facility ID:	0406715
Facility Type:	ER
DER Facility ID:	117875
Site ID:	137849
DEC Region:	2
Spill Cause:	Other
Spill Class:	C4
SWIS:	2401
Spill Date:	2004-09-18
Investigator:	MXTIPPLE
Referred To:	Not reported
Reported to Dept:	2004-09-18
CID:	404
Water Affected:	GOWANUS CANAL
Spill Source:	Commercial/Industrial
Spill Notifier:	Responsible Party
Cleanup Ceased:	Not reported
Cleanup Meets Std:	False
Last Inspection:	Not reported
Recommended Penalty:	False
UST Trust:	False
Remediation Phase:	0
Date Entered In Computer:	2004-09-18
Spill Record Last Update:	2004-09-20
Spiller Name:	Not reported
Spiller Company:	NYCDEP FACILITY
Spiller Address:	Not reported
Spiller Company:	001
Contact Name:	JIM DALY
DEC Memo:	"Prior to Sept, 2004 data translation this spill Lead_DEC Field was

SECOND AV PUMP STA (Continued) **S106699372**

Remarks:	TIPPLE 9/20/04 tipple updating//referred to water//nfa" "ongoing due to the rain."

All Materials:

Site ID:	137849
Operable Unit ID:	890172
Operable Unit:	01
Material ID:	487938
Material Code:	0062A
Material Name:	raw sewage
Case No.:	Not reported
Material FA:	Other
Quantity:	.00
Units:	Not reported
Recovered:	.00
Oxygenate:	Not reported

Site ID:	137849
Operable Unit ID:	890172
Operable Unit:	01
Material ID:	487939
Material Code:	0062A
Material Name:	raw sewage
Case No.:	Not reported
Material FA:	Other
Quantity:	.00
Units:	L
Recovered:	.00
Oxygenate:	Not reported

CB1336 **MANHOLE 5389** **NY Spills** **S106384447**
SW **SECOND AVE & 5TH ST** **N/A**
< 1/8 **BROOKLYN, NY**
0.058 mi.
307 ft. **Site 23 of 29 in cluster CB**

Relative: **Lower**
Actual: **4 ft.**

SPILLS:

Spill Number/Closed Date:	0314333 / 2004-07-16
Facility ID:	0314333
Facility Type:	ER
DER Facility ID:	117875
Site ID:	137848
DEC Region:	2
Spill Cause:	Unknown
Spill Class:	C4
SWIS:	2401
Spill Date:	2004-03-31
Investigator:	SKARAKHA
Referred To:	Not reported
Reported to Dept:	2004-03-31
CID:	41
Water Affected:	Not reported
Spill Source:	Unknown
Spill Notifier:	Local Agency
Cleanup Ceased:	Not reported
Cleanup Meets Std:	False
Last Inspection:	Not reported

MANHOLE 5389 (Continued) **S106384447**

Recommended Penalty:	False
UST Trust:	False
Remediation Phase:	0
Date Entered In Computer:	2004-03-31
Spill Record Last Update:	2004-07-16
Spiller Name:	Not reported
Spiller Company:	UNKNOWN
Spiller Address:	Not reported
Spiller Company:	999
Contact Name:	ERT DESK
DEC Memo:	"e2mis 152713 3/31/04 0100HRS J.IOCCO #56611 REPORTS FOUND APPROX 2-QUARTS OF UNKNOWN OIL ON 500 GALLONS OF WATER & MUD IN MH-5389. IT APPEARS TO BE CONTAINED AT THIS TIME NO SEWERS OR WATERWAYS AFFECTED. THERE IS SMOKE IN MH-5389 DUE TO BURNING WIRES. 1-SAMPLE TAKEN ENVIR TAG #33745 PLACED. LAB RESULT RECEIVED 3/31/04 LAB ID: 04-02439 RESULTS: 135 PPM PCBs. 3/31/04 2225 HRS OPERATING SUPERVISOR J. DEKANCHUK REPORTS TANKER REMOVED WATER FROM MH. ENVIRONMENTAL OPS CREW DOUBLE WASHED MH FROM TOP DUE TO SMOKING CABLE. CREW INSPECTED MH AND IT REQUIRED ADDITONAL WASHING. DEKANCHUK REPORTS: OILY WATER FROM MH 5389 WAS PUMPED INTO TANKER AND MH WAS DOUBLE WASHED WITH BIO GEN 760. WASH WATER WAS PUMPED INTO TANKER. DOWNEY REPORTS HE PRESSURE TESTED TM280 WITH 7 LBS OF PRESSURE FOR 1/2 HOUR. THE UNIT HELD PRESSURE AND IS NOT LEAKING. WILLIMAS REPORTS, TANKER DRAINED 31 HUNDRED GALLONS OF LIQUID FROM STRUCTURE. AS PER H.BROWN FDR. REP DFAULT HAS BEEN REPAIRED. On 13 May 2004 Env Ops Crew, and Clean Harbors, double washed TM 280 and MH 5390 using Biogen 760. The transformer remains in TM 280. Both structures were cleaned 100%."
Remarks:	"WHILE INSPECTING, CREWS FOUND 2 QTS OF UNKNOWN PETROLEUM ON 500 GALS WATER. CLEANUP IS PENDING SAFE ENTRY TO MANHOLE."

All Materials:

Site ID:	137848
Operable Unit ID:	881137
Operable Unit:	01
Material ID:	495906
Material Code:	0066A
Material Name:	unknown petroleum
Case No.:	Not reported
Material FA:	Petroleum
Quantity:	1.00
Units:	G
Recovered:	.00
Oxygenate:	Not reported

CB1337 **ERNS 2012033687**
SW **2ND AVE. & 5TH ST.** **N/A**
< 1/8 **BROOKLYN, NY**
0.058 mi.
307 ft. **Site 24 of 29 in cluster CB**

Relative: Incident Commons:
Lower

Actual: NRC Report #: 1033687
4 ft. Description of Incident: CALLER IS REPORTING A DISCHARGE OF UNKNOWN OIL FROM AN UNKNOWN SOURCE THAT WAS DISCOVERED IN A MANHOLE DUE TO AN UNKNOWN CAUSE AT THIS TIME.

Type of Incident:	FIXED
Incident Cause:	UNKNOWN
Incident Date Time:	2012-12-19 09:38:00

(Continued) **2012033687**

Incident DTG:	DISCOVERED
Incident Location:	MANHOLE NUMBER: TM0280
Loaction Address:	2ND AVE. & 5TH ST.
Location Street 1:	Not reported
Location Street 2:	Not reported
Location Nearest City:	BROOKLYN
Location State:	NY
Location County:	KINGS(BROOKLYN)
Location Zip:	Not reported
Distance From City:	Not reported
Distance Units:	Not reported
Direction From City:	Not reported
Lat Deg:	Not reported
Lat Min:	Not reported
Lat Sec:	Not reported
Lat Quad:	Not reported
Long Deg:	Not reported
Long Min:	Not reported
Long Sec:	Not reported
Long Quad:	Not reported
Location Section:	Not reported
Location Township:	Not reported
Location range:	Not reported
Potential Range:	N

Incidents:

NRC Report #:	1033687
Aircraft Type:	Not reported
Aircraft Model:	Not reported
Aircraft ID:	Not reported
Aircraft Fuel Capacity:	Not reported
Aircraft Fuel Capacity Units:	Not reported
Aircraft Fuel on Board:	Not reported
Aircraft Fuel on Board Units:	Not reported
Aircraft Spot Number:	Not reported
Aircraft Hanger:	Not reported
Aircraft Runway Number:	Not reported
Road Mile Marker:	Not reported
Building ID:	Not reported
Type of Fixed Object:	UNKNOWN
Power Generating Facility:	U
Generating Capacity:	Not reported
Type of Fuel:	Not reported
NPDES:	Not reported
NPDES Compliance:	U
Pipeline Type:	Not reported
DOT Regulated:	U
Pipeline Above Ground:	ABOVE
Exposed Underwater:	N
Pipeline Covered:	U
Railroad Hotline:	Not reported
Grade Crossing:	U
Location Subdivision:	Not reported
Railroad Milepost:	Not reported
Type Vehicle Involved:	Not reported
Crossing Device Type:	Not reported
Device Operational:	U
DOT Crossing Number:	Not reported

(Continued) **2012033687**

Brake Failure:	U
Description of Tank:	Not reported
Tank Above Ground:	ABOVE
Transportable Container:	U
Tank Regulated:	U
Tank Regulated By:	Not reported
Tank ID:	Not reported
Capacity of Tank:	Not reported
Capacity of Tank Units:	Not reported
Actual Amount:	Not reported
Actual Amount Units:	Not reported
Platform Rig Name:	Not reported
Platform Letter:	Not reported
Location Area ID:	Not reported
Location Block ID:	Not reported
OCSG Number:	Not reported
OCSP Number:	Not reported
State Lease Number:	Not reported
Pier Dock Number:	Not reported
Berth Slip Number:	Not reported
Continuous Release Type:	Not reported
Initial Continuous Release No:	Not reported
Continuous Release Permit:	Not reported
Allision:	U
Type of Structure:	Not reported
Structure Name:	Not reported
Structure Operational:	U
Airbag Deployed:	U
Date Tiem Normal Service:	Not reported
Service Disruption Time:	Not reported
Service Disruption Units:	Not reported
Transit Bus Flag:	Not reported
CR Begin Date:	Not reported
CR End Date:	Not reported
CR Change Date:	Not reported
FBI Contact:	Not reported
FBI Contact Date Time:	Not reported
Sub Part C Testing Req:	XXX
Conductor Testing:	Not reported
Engineer Testing:	Not reported
Trainman Testing:	Not reported
Yard Foreman Testing:	Not reported
RCL Operator Testing:	Not reported
Brakeman Testing:	Not reported
Train Dispatcher Testing:	Not reported
Signalman Testing:	Not reported
Other Employee Testing:	Not reported
Unknown Testing:	Not reported
Passenger Handling:	Not reported
Passenger Route:	XXX
Passenger Delay:	XXX

Incident Details:

NRC Report #:	1033687
Fire Involved:	N
Fire Extinguished:	U
Any Evacuations:	N

(Continued) **2012033687**

Number Evacuated:	Not reported
Who Evacuated:	Not reported
Radius of Evacuation:	Not reported
Any Injuries:	N
Number Injured:	Not reported
Number Hospitalized:	Not reported
Any Fatalities:	N
Number Fatalities:	Not reported
Any Damages:	N
Damage Amount:	Not reported
Air Corridor Closed:	N
Air Corridor Desc:	Not reported
Air Closure Time:	Not reported
Waterway Closed:	N
Waterway Desc:	Not reported
Waterway Closure Time:	Not reported
Road Closed:	N
Road Desc:	Not reported
Road Closure Time:	Not reported
Closure Direction:	Not reported
Major Artery:	N
Track Closed:	N
Track Desc:	Not reported
Track Closure Time:	Not reported
Media Interest:	NONE
Medium Desc:	WATER
Additional Medium Info:	MANHOLE
Body of Water:	MANHOLE
Tributary of:	POSSIBLY THE GOWANUS CANAL
Release Secured:	U
Estimated Duration of Release:	Not reported
Release rate:	Not reported
Desc Remedial Action:	CALLER STATES CLEANUP IS PENDING AND THEY HAVE TAKEN SAMPLES.
State Agency on Scene:	Not reported
State Agency Report Number:	1213697
Other Agency Notified:	Not reported
Weather Conditions:	PARTLY CLOUDY
Air Temperature:	Not reported
Wind Speed:	Not reported
Wind Direction:	Not reported
Water Supply Contaminated:	U
Sheen Size:	Not reported
Sheen Color:	Not reported
Direction of Sheen Travel:	Not reported
Sheen Odor Description:	Not reported
Wave Condition:	Not reported
Current Speed:	Not reported
Current Direction:	Not reported
Water Temperature:	Not reported
Track Close Dir:	Not reported
Empl Fatality:	Not reported
Pass Fatality:	Not reported
Community Impact:	Not reported
Wind Speed Unit:	Not reported
Employee Injuries:	Not reported
Passenger Injuries:	Not reported
Occupant Fatality:	Not reported

(Continued) **2012033687**

Current Speed Unit:	Not reported
Road Closure Units:	Not reported
Track CLosure Units:	Not reported
Sheen Size Units:	Not reported
Additional Info:	Not reported
State Agency Notified:	DEC
Federal Agency Notified:	Not reported
nearest River Mile Marker:	Not reported
Sheen Size Length:	Not reported
Sheen Size Length Units:	Not reported
Sheen Size Width:	Not reported
Sheen Size Width Units:	Not reported
Offshore:	N
Duration Unit:	Not reported
Release Rate Unit:	Not reported
Release Rate Rate:	Not reported
Passengers Transferred:	NO

Calls:

NRC Report #:	1033687
Site ID:	20121033687
Date Time Received:	2012-12-19 10:03:54
Date Time Complete:	2012-12-19 10:08:09
Call Type:	INC
Responsible Company:	Not reported
Responsible Org Type:	UNKNOWN
Responsible City:	Not reported
Responsible State:	XX
Responsible Zip:	Not reported
On Behalf:	Not reported
Source:	TELEPHONE

Material Involved:

NRC Report #:	1033687
Chris Code:	OUN
Case Number:	000000-00-0
UN Number:	Not reported
Amount of Material:	1
Unit of Measure:	QUART(S)
Name of Material:	UNKNOWN OIL
If Reached Water:	YES
Amount in Water:	1
Unit of Measure Reach Water:	QUART(S)

CB1338 **2ND AVE PUMPING STATION** **NY Spills** **S117975526**
SW **2ND AVE & 5TH ST** **N/A**
< 1/8 **BROOKLYN, NY**
0.058 mi.
307 ft. **Site 25 of 29 in cluster CB**

Relative: **Lower**

Actual: **4 ft.**

SPILLS:

Spill Number/Closed Date:	1504050 / 2015-07-16
Facility ID:	1504050
Facility Type:	ER
DER Facility ID:	464950
Site ID:	510379

2ND AVE PUMPING STATION (Continued) **S117975526**

DEC Region:	2
Spill Cause:	Equipment Failure
Spill Class:	D5
SWIS:	2401
Spill Date:	2015-07-15
Investigator:	TJDEMEO
Referred To:	Not reported
Reported to Dept:	2015-07-15
CID:	Not reported
Water Affected:	GOWANUS CREEK
Spill Source:	Institutional, Educational, Gov., Other
Spill Notifier:	Local Agency
Cleanup Ceased:	Not reported
Cleanup Meets Std:	False
Last Inspection:	Not reported
Recommended Penalty:	False
UST Trust:	False
Remediation Phase:	0
Date Entered In Computer:	2015-07-15
Spill Record Last Update:	2015-07-16
Spiller Name:	NYC DEP
Spiller Company:	NYCDEP
Spiller Address:	2ND AVE & 5TH ST
Spiller Company:	999
Contact Name:	NYC DEP
DEC Memo:	"7/16/15 TJD Referred to DOW. Not petroleum related - sewage bypass. Spill closed."
Remarks:	"Sewer by pass that is still in progress. Spilling into Gowanus Creek. NYSDEP indicates no cleanup will be done."

All Materials:

Site ID:	510379
Operable Unit ID:	1259645
Operable Unit:	01
Material ID:	2262975
Material Code:	0062A
Material Name:	raw sewage
Case No.:	Not reported
Material FA:	Other
Quantity:	Not reported
Units:	Not reported
Recovered:	Not reported
Oxygenate:	Not reported

CB1339 **ERNS 99488991**
SW **SECOND AVE AND EAST 5TH** **N/A**
< 1/8 **BROOKLYN, NY 11215**
0.058 mi.
307 ft. **Site 26 of 29 in cluster CB**

Relative: **Lower**

Actual: **4 ft.**

Incident Commons:

NRC Report #:	488991
Description of Incident:	SEWAGE PUMPING STATION/MOTOR CONTROLLER FAILED CAUSING PUMPS TO TURNOFF ALLOWING EFFLUENT TO OVERFLOW INTO GOWANUS CANAL
Type of Incident:	FIXED
Incident Cause:	EQUIPMENT FAILURE
Incident Date Time:	1999-06-26 07:00:00

(Continued) **99488991**

Incident DTG:	OCCURRED
Incident Location:	Not reported
Loaction Address:	SECOND AVE AND EAST 5TH
Location Street 1:	Not reported
Location Street 2:	Not reported
Location Nearest City:	BROOKLYN
Location State:	NY
Location County:	KINGS(BROOKLYN)
Location Zip:	11215
Distance From City:	Not reported
Distance Units:	Not reported
Direction From City:	Not reported
Lat Deg:	Not reported
Lat Min:	Not reported
Lat Sec:	Not reported
Lat Quad:	Not reported
Long Deg:	Not reported
Long Min:	Not reported
Long Sec:	Not reported
Long Quad:	Not reported
Location Section:	Not reported
Location Township:	Not reported
Location range:	Not reported
Potential Range:	Not reported

Incidents:

NRC Report #:	488991
Aircraft Type:	UNKNOWN
Aircraft Model:	Not reported
Aircraft ID:	Not reported
Aircraft Fuel Capacity:	Not reported
Aircraft Fuel Capacity Units:	Not reported
Aircraft Fuel on Board:	Not reported
Aircraft Fuel on Board Units:	Not reported
Aircraft Spot Number:	Not reported
Aircraft Hanger:	Not reported
Aircraft Runway Number:	Not reported
Road Mile Marker:	Not reported
Building ID:	Not reported
Type of Fixed Object:	UNKNOWN
Power Generating Facility:	U
Generating Capacity:	Not reported
Type of Fuel:	Not reported
NPDES:	Not reported
NPDES Compliance:	U
Pipeline Type:	UNKNOWN
DOT Regulated:	U
Pipeline Above Ground:	ABOVE
Exposed Underwater:	U
Pipeline Covered:	U
Railroad Hotline:	N
Grade Crossing:	N
Location Subdivision:	Not reported
Railroad Milepost:	UNKNOWN
Type Vehicle Involved:	UNKNOWN
Crossing Device Type:	Not reported
Device Operational:	Y
DOT Crossing Number:	Not reported

(Continued) **99488991**

Brake Failure:	N
Description of Tank:	Not reported
Tank Above Ground:	ABOVE
Transportable Container:	U
Tank Regulated:	U
Tank Regulated By:	Not reported
Tank ID:	Not reported
Capacity of Tank:	Not reported
Capacity of Tank Units:	Not reported
Actual Amount:	Not reported
Actual Amount Units:	Not reported
Platform Rig Name:	Not reported
Platform Letter:	Not reported
Location Area ID:	Not reported
Location Block ID:	Not reported
OCSG Number:	Not reported
OCSP Number:	Not reported
State Lease Number:	Not reported
Pier Dock Number:	Not reported
Berth Slip Number:	Not reported
Continuous Release Type:	Not reported
Initial Continuous Release No:	Not reported
Continuous Release Permit:	Not reported
Allision:	N
Type of Structure:	Not reported
Structure Name:	Not reported
Structure Operational:	Y
Airbag Deployed:	Not reported
Date Tiem Normal Service:	Not reported
Service Disruption Time:	Not reported
Service Disruption Units:	Not reported
Transit Bus Flag:	Not reported
CR Begin Date:	Not reported
CR End Date:	Not reported
CR Change Date:	Not reported
FBI Contact:	Not reported
FBI Contact Date Time:	Not reported
Sub Part C Testing Req:	XXX
Conductor Testing:	Not reported
Engineer Testing:	Not reported
Trainman Testing:	Not reported
Yard Foreman Testing:	Not reported
RCL Operator Testing:	Not reported
Brakeman Testing:	Not reported
Train Dispatcher Testing:	Not reported
Signalman Testing:	Not reported
Other Employee Testing:	Not reported
Unknown Testing:	Not reported
Passenger Handling:	Not reported
Passenger Route:	XXX
Passenger Delay:	XXX

Incident Details:

NRC Report #:	488991
Fire Involved:	N
Fire Extinguished:	U
Any Evacuations:	N

(Continued) **99488991**

Number Evacuated:	Not reported
Who Evacuated:	Not reported
Radius of Evacuation:	Not reported
Any Injuries:	U
Number Injured:	Not reported
Number Hospitalized:	Not reported
Any Fatalities:	N
Number Fatalities:	0
Any Damages:	N
Damage Amount:	Not reported
Air Corridor Closed:	N
Air Corridor Desc:	Not reported
Air Closure Time:	Not reported
Waterway Closed:	N
Waterway Desc:	Not reported
Waterway Closure Time:	Not reported
Road Closed:	N
Road Desc:	Not reported
Road Closure Time:	Not reported
Closure Direction:	Not reported
Major Artery:	N
Track Closed:	N
Track Desc:	Not reported
Track Closure Time:	Not reported
Media Interest:	Not reported
Medium Desc:	WATER
Additional Medium Info:	GOWANUS CANAL LEADS TO LOWER NY HARBOR
Body of Water:	Not reported
Tributary of:	Not reported
Release Secured:	U
Estimated Duration of Release:	Not reported
Release rate:	Not reported
Desc Remedial Action:	FIXED MOTOR CONTROLLERS AND RESTORED PUMPS TO SERVICE.
State Agency on Scene:	Not reported
State Agency Report Number:	Not reported
Other Agency Notified:	Not reported
Weather Conditions:	Not reported
Air Temperature:	Not reported
Wind Speed:	Not reported
Wind Direction:	Not reported
Water Supply Contaminated:	U
Sheen Size:	Not reported
Sheen Color:	Not reported
Direction of Sheen Travel:	Not reported
Sheen Odor Description:	Not reported
Wave Condition:	Not reported
Current Speed:	Not reported
Current Direction:	Not reported
Water Temperature:	Not reported
Track Close Dir:	Not reported
Empl Fatality:	Not reported
Pass Fatality:	Not reported
Community Impact:	N
Wind Speed Unit:	Not reported
Employee Injuries:	Not reported
Passenger Injuries:	Not reported
Occupant Fatality:	Not reported

(Continued) **99488991**

Current Speed Unit:	Not reported
Road Closure Units:	Not reported
Track CLosure Units:	Not reported
Sheen Size Units:	Not reported
Additional Info:	NONE
State Agency Notified:	Not reported
Federal Agency Notified:	Not reported
nearest River Mile Marker:	Not reported
Sheen Size Length:	Not reported
Sheen Size Length Units:	Not reported
Sheen Size Width:	Not reported
Sheen Size Width Units:	Not reported
Offshore:	N
Duration Unit:	Not reported
Release Rate Unit:	Not reported
Release Rate Rate:	Not reported
Passengers Transferred:	UNK

Calls:

NRC Report #:	488991
Site ID:	99488991
Date Time Received:	1999-06-26 11:14:53
Date Time Complete:	1999-06-26 11:27:31
Call Type:	INC
Responsible Company:	CITY OF NY EPA
Responsible Org Type:	LOCAL GOVERNMENT
Responsible City:	ELMHURST
Responsible State:	NY
Responsible Zip:	11368
On Behalf:	Not reported
Source:	UNAVAILABLE

Material Involved:

NRC Report #:	488991
Chris Code:	NCC
Case Number:	Not reported
UN Number:	Not reported
Amount of Material:	50000
Unit of Measure:	GALLON(S)
Name of Material:	SEWAGE
If Reached Water:	YES
Amount in Water:	50000
Unit of Measure Reach Water:	GALLON(S)

CB1340 **SPILL NUMBER 0008008** **NY Spills** **S104790386**
SW **2ND AVENUE & 5TH STREET** **N/A**
< 1/8 **BROOKLYN, NY**
0.058 mi.
307 ft. **Site 27 of 29 in cluster CB**

Relative: **Lower**

Actual: **4 ft.**

SPILLS:

Spill Number/Closed Date:	0008008 / 2002-04-05
Facility ID:	0008008
Facility Type:	ER
DER Facility ID:	174988
Site ID:	211105

SPILL NUMBER 0008008 (Continued) **S104790386**

DEC Region:	2
Spill Cause:	Unknown
Spill Class:	C4
SWIS:	2401
Spill Date:	2000-10-08
Investigator:	KMFOLEY
Referred To:	Not reported
Reported to Dept:	2000-10-08
CID:	266
Water Affected:	Not reported
Spill Source:	Commercial/Industrial
Spill Notifier:	Responsible Party
Cleanup Ceased:	Not reported
Cleanup Meets Std:	False
Last Inspection:	Not reported
Recommended Penalty:	False
UST Trust:	False
Remediation Phase:	0
Date Entered In Computer:	2000-10-08
Spill Record Last Update:	2002-04-05
Spiller Name:	Not reported
Spiller Company:	CON EDISON
Spiller Address:	4 IRVING PLACE
Spiller Company:	001
Contact Name:	Not reported
DEC Memo:	"Prior to Sept, 2004 data translation this spill Lead_DEC Field was FOLEY Con Ed e2mis #133835 Notes: BROOKLYN FLUSH A MECH FRED HERSHKOWITZ EMP# 12739 REPORTS : FOUND 1 GAL UNKNOWN OIL ON APPROX. 1000 GAL'S OF WATER IN TM-280 WHILE ON LOCATION FOR CLEAN & FLUSH. SPILL APEARS TO BE CONTAINED. NO SEWERS OR WATERWAY AFFECTED.DUE TO WATER CONDITION UNKNOWN IF SUMP OR PUMP IN HOLE. 1 LIQUID SAMPLE TAKEN, MARKED FOR 4-6 HR TURN AROUND. ENVIRO TAG# 21049 PLACED. CLEANUP PENDING TEST RESULTS. HISTORICAL PCB COUNT FOR TRANSFORMER IS 9 PPM. INSTALLED 0CT-26-1994. PRINT FOR TM-280 INDICATES SEWER CONNECTION. WILL REFER TO NETWORKS FOR PRESURE TEST. UPDATE 08-OCT-2000 03:50 HRS ***** CIG NOTIFICATION ****** 08-OCT-2000 04:00 HRS : CONTACTED COURIER SERV. FOR SAMPLE PICK UP 03:00 HRS. CALLED BACK 04:00 HRS TO FIND NO COURIER AVAILABLE. 10/8/00 07:45 hrs -- J. Driscoll, Feeder Control Rep., reports Equipment Group responded to location but not able to pressure-test transformer until water is removed from structure. 10/8/00 1405 HRS TEST RESULTS RECEIVED SEQ # 00-09673 @ <1PPM PCB. 09-OCT-2000 04:22 HRS THOMAS SACCARA MECH-A FLUSH REPORTS: CLEANUP COMPLETE , ENVIR TAG# 21049 REMOVED , (NO SUMP IN HOLE) 10/10/00 Cleanup completed by double washing structure with slix. Liquids were removed by tanker, and solids were removed by vactor. No leaking company equipment. 3/4/01 No need to replace transformer thus pressure test found no leak"
Remarks:	"TM-280. ONE GALLON UNKNOWN OIL ON 1000 GALLONS OF WATER. CONTAINED WITHIN MANHOLE. SAMPLES TAKEN. CLEAN UP PENDING TEST RESULTS."

All Materials:

Site ID:	211105
Operable Unit ID:	830486
Operable Unit:	01
Material ID:	545526
Material Code:	0066A
Material Name:	unknown petroleum
Case No.:	Not reported

SPILL NUMBER 0008008 (Continued) **S104790386**

Material FA:	Petroleum
Quantity:	1.00
Units:	G
Recovered:	1.00
Oxygenate:	Not reported

CB1341 **REGULATOR** **NY Spills** **S116155514**
SW **SECOND AVENUE AND 5TH STREET** **N/A**
< 1/8 **BROOKLYN, NY**
0.058 mi.
307 ft. **Site 28 of 29 in cluster CB**

Relative: **Lower**

Actual: **4 ft.**

SPILLS:

Spill Number/Closed Date:	1309160 / 2013-12-23
Facility ID:	1309160
Facility Type:	ER
DER Facility ID:	445026
Site ID:	489935
DEC Region:	2
Spill Cause:	Equipment Failure
Spill Class:	Not reported
SWIS:	2401
Spill Date:	2013-12-15
Investigator:	SXMAHAT
Referred To:	Not reported
Reported to Dept:	2013-12-15
CID:	Not reported
Water Affected:	Not reported
Spill Source:	Institutional, Educational, Gov., Other
Spill Notifier:	Other
Cleanup Ceased:	Not reported
Cleanup Meets Std:	False
Last Inspection:	Not reported
Recommended Penalty:	False
UST Trust:	False
Remediation Phase:	0
Date Entered In Computer:	2013-12-15
Spill Record Last Update:	2013-12-23
Spiller Name:	TATESURE
Spiller Company:	NYC DEP
Spiller Address:	SECOND AVENUE AND 5TH STREET
Spiller Company:	999
Contact Name:	TATESURE
DEC Memo:	"12/15/13: DEC contactred Mr. Tatesure from DEP reagrding the spill. He mentioned that 10% of the storm water is discharged to the river due to heavy rain. No further investigation is required however the spill is transferred to Water Department. "
Remarks:	"10% of daily flow, equipment failure and high flow time changed from midnight start time Noon. End time 1500. Greg Reardon same call back. Compliance section 718-595-5020"

All Materials:

Site ID:	489935
Operable Unit ID:	1239507
Operable Unit:	01
Material ID:	2239544
Material Code:	0062A

REGULATOR (Continued) **S116155514**

Material Name:	raw sewage
Case No.:	Not reported
Material FA:	Other
Quantity:	Not reported
Units:	Not reported
Recovered:	Not reported
Oxygenate:	Not reported

DG1342 **CON EDISON** **NY MANIFEST** **S117740481**
SSW **155 16TH ST** **N/A**
< 1/8 **BROOKLYN, NY 11215**
0.058 mi.
308 ft. **Site 1 of 12 in cluster DG**

Relative:
Higher

Actual:
63 ft.

NY MANIFEST:

Country:	USA
EPA ID:	NYP004736492
Facility Status:	Not reported
Location Address 1:	155 16TH
Code:	BP
Location Address 2:	SB 46120
Total Tanks:	Not reported
Location City:	BROOKLYN
Location State:	NY
Location Zip:	11215
Location Zip 4:	Not reported

NY MANIFEST:

EPAID:	NYP004736492
Mailing Name:	CON EDISON
Mailing Contact:	TOM TEELING
Mailing Address 1:	4 IRVING PLACE - 15TH FLOOR
Mailing Address 2:	Not reported
Mailing City:	NEW YORK
Mailing State:	NY
Mailing Zip:	10003
Mailing Zip 4:	Not reported
Mailing Country:	USA
Mailing Phone:	Not reported

NY MANIFEST:

Document ID:	Not reported
Manifest Status:	Not reported
seq:	Not reported
Year:	2015
Trans1 State ID:	NJD003812047
Trans2 State ID:	NJD003812047
Generator Ship Date:	02/23/2015
Trans1 Recv Date:	02/23/2015
Trans2 Recv Date:	03/03/2015
TSD Site Recv Date:	03/03/2015
Part A Recv Date:	Not reported
Part B Recv Date:	Not reported
Generator EPA ID:	NYP004736492
Trans1 EPA ID:	Not reported
Trans2 EPA ID:	Not reported
TSDF ID 1:	NJD991291105

CON EDISON (Continued) **S117740481**

TSDF ID 2:	Not reported
Manifest Tracking Number:	002621139GBF
Import Indicator:	N
Export Indicator:	N
Discr Quantity Indicator:	N
Discr Type Indicator:	N
Discr Residue Indicator:	N
Discr Partial Reject Indicator:	N
Discr Full Reject Indicator:	N
Manifest Ref Number:	Not reported
Alt Facility RCRA ID:	Not reported
Alt Facility Sign Date:	Not reported
MGMT Method Type Code:	H110
Waste Code:	Not reported
Waste Code:	Not reported
Waste Code:	Not reported
Waste Code:	Not reported
Waste Code:	Not reported
Waste Code:	Not reported
Quantity:	1000
Units:	P - Pounds
Number of Containers:	1
Container Type:	TT - Cargo tank, tank trucks
Handling Method:	T Chemical, physical, or biological treatment.
Specific Gravity:	1
Waste Code:	D008
Waste Code 1_2:	Not reported
Waste Code 1_3:	Not reported
Waste Code 1_4:	Not reported
Waste Code 1_5:	Not reported
Waste Code 1_6:	Not reported

Click this hyperlink while viewing on your computer to access
-1 additional NY MANIFEST: record(s) in the EDR Site Report.

DG1343 **CON EDISON** **NJ MANIFEST** **S120667714**
SSW **155 16TH ST** **N/A**
< 1/8 **BROOKLYN, NY 11215**
0.058 mi.
308 ft. **Site 2 of 12 in cluster DG**

Relative: NJ MANIFEST:
Higher

EPA Id:	NYP004736492
Mail Address:	IRVING PL, 15TH FL NE
Mail City/State/Zip:	NEW YORK, NY 10003
Facility Phone:	Not reported
Emergency Phone:	Not reported
Contact:	THOMAS TEELING
Comments:	Not reported
SIC Code:	Not reported
County:	NY047
Municipal:	Not reported
Previous EPA Id:	Not reported
Gen Flag:	Not reported
Trans Flag:	Not reported
TSDF Flag:	Not reported
Name Change:	Not reported

Actual:
63 ft.

CON EDISON (Continued) **S120667714**

Date Change:	Not reported

Manifest:

Manifest Number:	002621139GBF
EPA ID:	NYP004736492
Date Shipped:	2/23/2015
TSDF EPA ID:	NJD991291105
Transporter EPA ID:	NJD003812047
Transporter 2 EPA ID:	Not reported
Transporter 3 EPA ID:	Not reported
Transporter 4 EPA ID:	Not reported
Transporter 5 EPA ID:	Not reported
Transporter 6 EPA ID:	Not reported
Transporter 7 EPA ID:	Not reported
Transporter 8 EPA ID:	Not reported
Transporter 9 EPA ID:	Not reported
Transporter 10 EPA ID:	Not reported
Date Trans1 Transported Waste:	Not reported
Date Trans2 Transported Waste:	Not reported
Date Trans3 Transported Waste:	Not reported
Date Trans4 Transported Waste:	Not reported
Date Trans5 Transported Waste:	Not reported
Date Trans6 Transported Waste:	Not reported
Date Trans7 Transported Waste:	Not reported
Date Trans8 Transported Waste:	Not reported
Date Trans9 Transported Waste:	Not reported
Date Trans10 Transported Waste:	Not reported
Date TSDF Received Waste:	Not reported
TSDF EPA Facility Name:	Not reported
QTY Units:	Not reported
Transporter SEQ ID:	Not reported
Transporter-1 Date:	Not reported
Waste SEQ ID:	Not reported
Waste Type Code 2:	Not reported
Waste Type Code 3:	Not reported
Waste Type Code 4:	Not reported
Waste Type Code 5:	Not reported
Waste Type Code 6:	Not reported
Date Accepted:	Not reported
Manifest Discrepancy Type:	Not reported
Data Entry Number:	Not reported
Was Load Rejected:	NEW YORK, NY 10003
Reason Load Was Rejected:	Not reported

DG1344 **CON EDISON** **RCRA NonGen / NLR** **1018278864**
SSW **155 16TH ST** **FINDS** **NYP004736492**
< 1/8 **BROOKLYN, NY 11215** **ECHO**
0.058 mi.
308 ft. **Site 3 of 12 in cluster DG**

Relative:
Higher

Actual:
63 ft.

RCRA NonGen / NLR:

Date form received by agency:	02/23/2015
Facility name:	CON EDISON
Facility address:	155 16TH ST BROOKLYN, NY 11215
EPA ID:	NYP004736492

CON EDISON (Continued) **1018278864**

Mailing address: IRVING PL, 15TH FL NE
NEW YORK, NY 10003
Contact: THOMAS TEELING
Contact address: Not reported
Not reported
Contact country: Not reported
Contact telephone: 212-460-3770
Contact email: Not reported
EPA Region: 02
Classification: Non-Generator
Description: Handler: Non-Generators do not presently generate hazardous waste

Handler Activities Summary:
U.S. importer of hazardous waste: No
Mixed waste (haz. and radioactive): No
Recycler of hazardous waste: No
Transporter of hazardous waste: No
Treater, storer or disposer of HW: No
Underground injection activity: No
On-site burner exemption: No
Furnace exemption: No
Used oil fuel burner: No
Used oil processor: No
User oil refiner: No
Used oil fuel marketer to burner: No
Used oil Specification marketer: No
Used oil transfer facility: No
Used oil transporter: No

Historical Generators:
Date form received by agency: 02/23/2015
Site name: CON EDISON
Classification: Large Quantity Generator

Violation Status: No violations found

FINDS:

Registry ID: 110067681832

Environmental Interest/Information System
RCRAInfo is a national information system that supports the Resource Conservation and Recovery Act (RCRA) program through the tracking of events and activities related to facilities that generate, transport, and treat, store, or dispose of hazardous waste. RCRAInfo allows RCRA program staff to track the notification, permit, compliance, and corrective action activities required under RCRA.

Click this hyperlink while viewing on your computer to access additional FINDS: detail in the EDR Site Report.

ECHO:
Envid: 1018278864
Registry ID: 110067681832
DFR URL: http://echo.epa.gov/detailed-facility-report?fid=110067681832

CH1345 **DRUM RUN** **NY Spills** **S109414878**
SSW **441 3RD AVE** **N/A**
< 1/8 **BROOKLYN, NY**
0.059 mi.
309 ft. **Site 12 of 18 in cluster CH**

Relative:
Higher

Actual:
19 ft.

SPILLS:

Spill Number/Closed Date:	0811881 / 2009-03-02
Facility ID:	0811881
Facility Type:	ER
DER Facility ID:	358724
Site ID:	409472
DEC Region:	2
Spill Cause:	Unknown
Spill Class:	C3
SWIS:	2401
Spill Date:	2009-01-30
Investigator:	HRAHMED
Referred To:	Not reported
Reported to Dept:	2009-01-30
CID:	Not reported
Water Affected:	Not reported
Spill Source:	Unknown
Spill Notifier:	Other
Cleanup Ceased:	Not reported
Cleanup Meets Std:	False
Last Inspection:	Not reported
Recommended Penalty:	False
UST Trust:	False
Remediation Phase:	0
Date Entered In Computer:	2009-01-30
Spill Record Last Update:	2009-03-02
Spiller Name:	Not reported
Spiller Company:	UNKNOWN
Spiller Address:	Not reported
Spiller Company:	999
Contact Name:	MOHAMED ABDULA
DEC Memo:	"03/02/2009-HRAHMED-One 55 gal drum found, partially filled with waste oil and emptied during Drum Run on 02/26/09. DEP and sanitation were notidied. This case is closed"
Remarks:	"DRUM RUN 55 GALLON DRUM FULL OF PERTROLEUM SLUDGE."

All Materials:

Site ID:	409472
Operable Unit ID:	1165978
Operable Unit:	01
Material ID:	2157410
Material Code:	0066A
Material Name:	unknown petroleum
Case No.:	Not reported
Material FA:	Petroleum
Quantity:	Not reported
Units:	G
Recovered:	Not reported
Oxygenate:	Not reported

BX1346
SSW
< 1/8
0.059 mi.
309 ft.

SERVICE BOX 54606
112 15TH STREET
BROOKLYN, NY

Site 8 of 8 in cluster BX

NY Spills **S104510339**
N/A

Relative:
Higher

Actual:
34 ft.

SPILLS:

Spill Number/Closed Date:	9913515 / 2002-02-28
Facility ID:	9913515
Facility Type:	ER
DER Facility ID:	118815
Site ID:	138986
DEC Region:	2
Spill Cause:	Unknown
Spill Class:	C4
SWIS:	2401
Spill Date:	2000-02-29
Investigator:	JHOCONNE
Referred To:	Not reported
Reported to Dept:	2000-02-29
CID:	204
Water Affected:	Not reported
Spill Source:	Unknown
Spill Notifier:	Local Agency
Cleanup Ceased:	Not reported
Cleanup Meets Std:	False
Last Inspection:	Not reported
Recommended Penalty:	False
UST Trust:	False
Remediation Phase:	0
Date Entered In Computer:	2000-02-29
Spill Record Last Update:	2002-02-28
Spiller Name:	Not reported
Spiller Company:	UNKNOWN
Spiller Address:	Not reported
Spiller Company:	999
Contact Name:	BILL MURPHY
DEC Memo:	"Prior to Sept, 2004 data translation this spill Lead_DEC Field was O'CONNELL "
Remarks:	"ON 60 GALLONS WATER SAMPLE TAKEN - CLEANUP PENDING TEST RESULTS CON ED NUMBER 130184"

All Materials:

Site ID:	138986
Operable Unit ID:	1092059
Operable Unit:	01
Material ID:	295358
Material Code:	0066A
Material Name:	unknown petroleum
Case No.:	Not reported
Material FA:	Petroleum
Quantity:	2.00
Units:	G
Recovered:	.00
Oxygenate:	Not reported

DH1347 **121 ST MARKS** **NY Spills** **S104650278**
ENE **121 ST MARKS PL** **N/A**
< 1/8 **BROOKLYN, NY**
0.059 mi.
310 ft. **Site 1 of 2 in cluster DH**

Relative:
Higher

Actual:
34 ft.

SPILLS:

Spill Number/Closed Date:	9912236 / 2003-02-19
Facility ID:	9912236
Facility Type:	ER
DER Facility ID:	213511
Site ID:	261429
DEC Region:	2
Spill Cause:	Human Error
Spill Class:	B3
SWIS:	2401
Spill Date:	2000-01-24
Investigator:	TOMASELLO
Referred To:	Not reported
Reported to Dept:	2000-01-24
CID:	323
Water Affected:	Not reported
Spill Source:	Private Dwelling
Spill Notifier:	Responsible Party
Cleanup Ceased:	Not reported
Cleanup Meets Std:	False
Last Inspection:	Not reported
Recommended Penalty:	False
UST Trust:	False
Remediation Phase:	0
Date Entered In Computer:	2000-01-24
Spill Record Last Update:	2003-02-19
Spiller Name:	CALLER
Spiller Company:	PETRO OIL
Spiller Address:	5560 58TH ST
Spiller Company:	001
Contact Name:	ROBERT CARINI
DEC Memo:	""
Remarks:	"DRIVER DELIVERED TO THE WRONG RESIDENCE. THERE WAS NO TANK AS THE RESIDENT SWITCHED TO GAS. CLEAN UP CREW ON SITE (MILLER ENVIROMENTAL)."

All Materials:

Site ID:	261429
Operable Unit ID:	1090944
Operable Unit:	01
Material ID:	294129
Material Code:	0001A
Material Name:	#2 fuel oil
Case No.:	Not reported
Material FA:	Petroleum
Quantity:	10.00
Units:	G
Recovered:	10.00
Oxygenate:	Not reported

Spill Number/Closed Date:	9912776 / 2005-05-06
Facility ID:	9912776
Facility Type:	ER

121 ST MARKS (Continued) **S104650278**

DER Facility ID:	213511
Site ID:	261430
DEC Region:	2
Spill Cause:	Human Error
Spill Class:	C3
SWIS:	2401
Spill Date:	2000-01-20
Investigator:	SMSANGES
Referred To:	Not reported
Reported to Dept:	2000-02-09
CID:	211
Water Affected:	Not reported
Spill Source:	Private Dwelling
Spill Notifier:	Affected Persons
Cleanup Ceased:	Not reported
Cleanup Meets Std:	False
Last Inspection:	Not reported
Recommended Penalty:	False
UST Trust:	False
Remediation Phase:	0
Date Entered In Computer:	2000-02-09
Spill Record Last Update:	2005-05-06
Spiller Name:	Not reported
Spiller Company:	PETRO OIL CO
Spiller Address:	Not reported
Spiller Company:	001
Contact Name:	CELINE DAILEY
DEC Memo:	"Prior to Sept, 2004 data translation this spill Lead_DEC Field was SANGESLAND 8/13/2002 - Sangesland spoke with Mr. Sam Spirgel, attorney for homeowner (fax 212-732-6746) Mr. Spirgel requested information about this spill event. No notes or file appears to exist beyond the original spill report. Note the time gap between the spill and the call to DEC. (1/20 - 2/9). Mr. Spirgel stated that a partial clean up was conducted by Petro, but the homeowner still believes there is additional contamination which needs to be addressed. Sangesland suggested bringing in a contractor to finish the cleaning. The job should include a power wash of the basement floor & walls in the area of the spill and a two part epoxy paint job of the floor and wall areas impacted. 7/29/2003 administrative closure"
Remarks:	"CALLER STATES PETRO MADE DELIVERY TO WRONG LOCATION - PETRO OIL HAS BEEN ON SITE TO CLEAN UP BUT THERE IS STILL A STRONG ODOR OF PETROLEUM IN RESIDENCE"

All Materials:

Site ID:	261430
Operable Unit ID:	1091485
Operable Unit:	01
Material ID:	294649
Material Code:	0001A
Material Name:	#2 fuel oil
Case No.:	Not reported
Material FA:	Petroleum
Quantity:	12.00
Units:	G
Recovered:	.00
Oxygenate:	Not reported

BU1348 **NEWRUB TIRE RECYCLING, LLC** **FINDS** **1014809017**
ENE **592 PACIFIC STREET** **N/A**
< 1/8 **BROOKLYN, NY 11217**
0.059 mi.
310 ft. **Site 3 of 3 in cluster BU**

Relative:
Higher

Actual:
43 ft.

FINDS:

Registry ID: 110035824971

Environmental Interest/Information System
TSCA SUBMITTER

Click this hyperlink while viewing on your computer to access additional FINDS: detail in the EDR Site Report.

DI1349 **LEE BROTHERS AUTO AND BODY REPAIR INC.** **NY UST** **U001840819**
West **375 SMITH STREET** **N/A**
< 1/8 **BROOKLYN, NY 11231**
0.059 mi.
310 ft. **Site 1 of 2 in cluster DI**

Relative:
Higher

Actual:
48 ft.

UST:

Id/Status:	2-476803 / Unregulated/Closed
Program Type:	PBS
Region:	STATE
DEC Region:	2
Expiration Date:	N/A
UTM X:	584884.18662
UTM Y:	4503609.15209
Site Type:	Retail Gasoline Sales

Affiliation Records:

Site Id:	21124
Affiliation Type:	Facility Owner
Company Name:	LEE BROTHERS AUTO AND BODY REPAIR, INC.
Contact Type:	Not reported
Contact Name:	Not reported
Address1:	375 SMITH STREET
Address2:	Not reported
City:	BROOKLYN
State:	NY
Zip Code:	11231
Country Code:	001
Phone:	(718) 643-3774
EMail:	Not reported
Fax Number:	Not reported
Modified By:	TRANSLAT
Date Last Modified:	2004-03-04

Site Id:	21124
Affiliation Type:	Mail Contact
Company Name:	LEE BROTHERS AUTO AND BODY REPAIR, INC.
Contact Type:	Not reported
Contact Name:	Not reported
Address1:	375 SMITH STREET
Address2:	Not reported
City:	BROOKLYN
State:	NY

LEE BROTHERS AUTO AND BODY REPAIR INC. (Continued) **U001840819**

Zip Code:	11231
Country Code:	001
Phone:	(718) 643-3774
EMail:	Not reported
Fax Number:	Not reported
Modified By:	TRANSLAT
Date Last Modified:	2004-03-04

Site Id:	21124
Affiliation Type:	Facility Operator
Company Name:	LEE BROTHERS AUTO AND BODY REPAIR INC.
Contact Type:	Not reported
Contact Name:	C. LEE
Address1:	Not reported
Address2:	Not reported
City:	Not reported
State:	NN
Zip Code:	Not reported
Country Code:	001
Phone:	(718) 643-3774
EMail:	Not reported
Fax Number:	Not reported
Modified By:	TRANSLAT
Date Last Modified:	2004-03-04

Site Id:	21124
Affiliation Type:	Emergency Contact
Company Name:	LEE BROTHERS AUTO AND BODY REPAIR, INC.
Contact Type:	Not reported
Contact Name:	RICHARD MIGLIORATO
Address1:	Not reported
Address2:	Not reported
City:	Not reported
State:	NN
Zip Code:	Not reported
Country Code:	001
Phone:	(718) 643-3774
EMail:	Not reported
Fax Number:	Not reported
Modified By:	TRANSLAT
Date Last Modified:	2004-03-04

Tank Info:

Tank Number:	001
Tank ID:	38121
Tank Status:	Closed - Removed
Material Name:	Closed - Removed
Capacity Gallons:	550
Install Date:	06/01/1947
Date Tank Closed:	08/01/1995
Registered:	True
Tank Location:	Underground
Tank Type:	Fiberglass coated steel
Material Code:	0009
Common Name of Substance:	Gasoline

LEE BROTHERS AUTO AND BODY REPAIR INC. (Continued) **U001840819**

Tightness Test Method: NN
Date Test: Not reported
Next Test Date: Not reported
Pipe Model: Not reported
Modified By: TRANSLAT
Last Modified: 04/14/2017

Equipment Records:

I00 - Overfill - None
B04 - Tank External Protection - Fiberglass
J02 - Dispenser - Suction Dispenser
G00 - Tank Secondary Containment - None
C00 - Pipe Location - No Piping
F00 - Pipe External Protection - None
A00 - Tank Internal Protection - None
D01 - Pipe Type - Steel/Carbon Steel/Iron
H99 - Tank Leak Detection - Other

Tank Number: 002
Tank ID: 38122
Tank Status: Closed - Removed
Material Name: Closed - Removed
Capacity Gallons: 550
Install Date: 06/01/1947
Date Tank Closed: 08/01/1995
Registered: True
Tank Location: Underground
Tank Type: Fiberglass coated steel
Material Code: 0009
Common Name of Substance: Gasoline

Tightness Test Method: NN
Date Test: Not reported
Next Test Date: Not reported
Pipe Model: Not reported
Modified By: TRANSLAT
Last Modified: 04/14/2017

Equipment Records:

I00 - Overfill - None
B04 - Tank External Protection - Fiberglass
J02 - Dispenser - Suction Dispenser
G00 - Tank Secondary Containment - None
C00 - Pipe Location - No Piping
F00 - Pipe External Protection - None
A00 - Tank Internal Protection - None
D01 - Pipe Type - Steel/Carbon Steel/Iron
H99 - Tank Leak Detection - Other

Tank Number: 003
Tank ID: 38123
Tank Status: Closed - Removed
Material Name: Closed - Removed
Capacity Gallons: 550
Install Date: 06/01/1947
Date Tank Closed: 08/01/1995

LEE BROTHERS AUTO AND BODY REPAIR INC. (Continued) **U001840819**

Registered:	True
Tank Location:	Underground
Tank Type:	Fiberglass coated steel
Material Code:	0009
Common Name of Substance:	Gasoline
Tightness Test Method:	NN
Date Test:	Not reported
Next Test Date:	Not reported
Pipe Model:	Not reported
Modified By:	TRANSLAT
Last Modified:	04/14/2017

Equipment Records:

G00 - Tank Secondary Containment - None
J02 - Dispenser - Suction Dispenser
I00 - Overfill - None
B04 - Tank External Protection - Fiberglass
F00 - Pipe External Protection - None
C00 - Pipe Location - No Piping
D01 - Pipe Type - Steel/Carbon Steel/Iron
A00 - Tank Internal Protection - None
H99 - Tank Leak Detection - Other

Tank Number:	004
Tank ID:	38124
Tank Status:	Closed - Removed
Material Name:	Closed - Removed
Capacity Gallons:	550
Install Date:	06/01/1947
Date Tank Closed:	08/01/1995
Registered:	True
Tank Location:	Underground
Tank Type:	Fiberglass coated steel
Material Code:	0009
Common Name of Substance:	Gasoline
Tightness Test Method:	NN
Date Test:	Not reported
Next Test Date:	Not reported
Pipe Model:	Not reported
Modified By:	TRANSLAT
Last Modified:	04/14/2017

Equipment Records:

J02 - Dispenser - Suction Dispenser
G00 - Tank Secondary Containment - None
I00 - Overfill - None
B04 - Tank External Protection - Fiberglass
C00 - Pipe Location - No Piping
F00 - Pipe External Protection - None
A00 - Tank Internal Protection - None
D01 - Pipe Type - Steel/Carbon Steel/Iron
H99 - Tank Leak Detection - Other

Tank Number:	005

LEE BROTHERS AUTO AND BODY REPAIR INC. (Continued) **U001840819**

Tank ID:	38125
Tank Status:	Closed - Removed
Material Name:	Closed - Removed
Capacity Gallons:	550
Install Date:	06/01/1947
Date Tank Closed:	08/01/1995
Registered:	True
Tank Location:	Underground
Tank Type:	Fiberglass coated steel
Material Code:	0009
Common Name of Substance:	Gasoline
Tightness Test Method:	NN
Date Test:	Not reported
Next Test Date:	Not reported
Pipe Model:	Not reported
Modified By:	TRANSLAT
Last Modified:	04/14/2017

Equipment Records:

G00 - Tank Secondary Containment - None
J02 - Dispenser - Suction Dispenser
I00 - Overfill - None
B04 - Tank External Protection - Fiberglass
F00 - Pipe External Protection - None
C00 - Pipe Location - No Piping
D01 - Pipe Type - Steel/Carbon Steel/Iron
A00 - Tank Internal Protection - None
H99 - Tank Leak Detection - Other

Tank Number:	006
Tank ID:	38126
Tank Status:	Closed - Removed
Material Name:	Closed - Removed
Capacity Gallons:	550
Install Date:	06/01/1947
Date Tank Closed:	08/01/1995
Registered:	True
Tank Location:	Underground
Tank Type:	Fiberglass coated steel
Material Code:	0009
Common Name of Substance:	Gasoline
Tightness Test Method:	NN
Date Test:	Not reported
Next Test Date:	Not reported
Pipe Model:	Not reported
Modified By:	TRANSLAT
Last Modified:	04/14/2017

Equipment Records:

J02 - Dispenser - Suction Dispenser
G00 - Tank Secondary Containment - None
I00 - Overfill - None
B04 - Tank External Protection - Fiberglass
C00 - Pipe Location - No Piping
F00 - Pipe External Protection - None

LEE BROTHERS AUTO AND BODY REPAIR INC. (Continued) **U001840819**

A00 - Tank Internal Protection - None
D01 - Pipe Type - Steel/Carbon Steel/Iron
H99 - Tank Leak Detection - Other

Tank Number:	007
Tank ID:	38127
Tank Status:	Closed - Removed
Material Name:	Closed - Removed
Capacity Gallons:	550
Install Date:	06/01/1947
Date Tank Closed:	08/01/1995
Registered:	True
Tank Location:	Underground
Tank Type:	Fiberglass coated steel
Material Code:	0009
Common Name of Substance:	Gasoline
Tightness Test Method:	NN
Date Test:	Not reported
Next Test Date:	Not reported
Pipe Model:	Not reported
Modified By:	TRANSLAT
Last Modified:	04/14/2017

Equipment Records:

J02 - Dispenser - Suction Dispenser
G00 - Tank Secondary Containment - None
I00 - Overfill - None
B04 - Tank External Protection - Fiberglass
C00 - Pipe Location - No Piping
F00 - Pipe External Protection - None
D01 - Pipe Type - Steel/Carbon Steel/Iron
A00 - Tank Internal Protection - None
H99 - Tank Leak Detection - Other

DI1350 **PEP GARAGE & SERVICE STATION*** **EDR Hist Auto** **1021393980**
West **375 SMITH ST** **N/A**
< 1/8 **BROOKLYN, NY 11231**
0.059 mi.
310 ft. **Site 2 of 2 in cluster DI**

Relative: EDR Hist Auto
Higher

Actual: **48 ft.**

Year:	Name:	Type:
1969	PEP GARAGE & SERVICE STATION	Gasoline Service Stations
1970	PEP GARAGE & SERVICE STATION	Gasoline Service Stations
1971	PEP GARAGE & SERVICE STATION	Gasoline Service Stations
1972	PEP GARAGE & SERVICE STN INC	Gasoline Service Stations
1973	PEP GARAGE & SERVICE STN INC	Gasoline Service Stations
1974	PEP GARAGE & SERVICE STATION*	Gasoline Service Stations
1975	PEP GARAGE & SERVICE STATION*	Gasoline Service Stations
1976	PEP GARAGE & SERVICE STATION*	Gasoline Service Stations
1977	PEP GARAGE & SERVICE STATION*	Gasoline Service Stations
1978	PEP GARAGE & SERVICE STATION*	Gasoline Service Stations
1979	PEP GARAGE & SERVICE STATION*	Gasoline Service Stations
1980	PEP GARAGE & SERVICE STATION*	Gasoline Service Stations
1982	PEP GARAGE & SVC STN INC	Gasoline Service Stations

PEP GARAGE & SERVICE STATION* (Continued) **1021393980**

1983	PEP GARAGE & SVC STN INC	Gasoline Service Stations
1985	PEP GARAGE & SVC STN INC	Gasoline Service Stations
1986	PEP GARAGE & SVC STN INC	Gasoline Service Stations
1987	PEP GARAGE & SERVICE	Gasoline Service Stations
1988	PEP GARAGE & SERVICE	Gasoline Service Stations
1989	PEP GARAGE & SERVICE	Gasoline Service Stations, NEC
1990	PEP GARAGE & SERVICE	Gasoline Service Stations, NEC
1991	PEP GARAGE & SERVICE STATION	Gasoline Service Stations, NEC
1992	PEP GARAGE & SERVICE STATION	Gasoline Service Stations, NEC
1993	PEP GARAGE & SERVICE STATION	Gasoline Service Stations, NEC
1994	PEP GARAGE & SERVICE STATION	Gasoline Service Stations, NEC

CT1351 **ISLAMIC BROTHERHOOD, INC** **NY AST** **U004125666**
NE **552 ATLANTIC AVE** **N/A**
< 1/8 **BROOKLYN, NY 11217**
0.059 mi.
311 ft. **Site 10 of 11 in cluster CT**

Relative:
Higher

Actual:
41 ft.

AST:

Region:	STATE
DEC Region:	2
Site Status:	Unregulated/Closed
Facility Id:	2-610927
Program Type:	PBS
UTM X:	586237.44405
UTM Y:	4504264.02730
Expiration Date:	N/A
Site Type:	Other

Affiliation Records:

Site Id:	403541
Affiliation Type:	Facility Owner
Company Name:	ISLAMIC BROTHERHOOD, INC
Contact Type:	ATTY
Contact Name:	TARIK DAVIS
Address1:	552 ATLANTIC AVE
Address2:	Not reported
City:	BROOKLYN
State:	NY
Zip Code:	11217
Country Code:	001
Phone:	(718) 855-9474
EMail:	Not reported
Fax Number:	Not reported
Modified By:	CGFREEDM
Date Last Modified:	2008-09-25

Site Id:	403541
Affiliation Type:	Mail Contact
Company Name:	Not reported
Contact Type:	Not reported
Contact Name:	TARIK DAVIS
Address1:	26 COURT STREET SUITE 603
Address2:	Not reported
City:	BROOKLYN
State:	NY
Zip Code:	11242
Country Code:	001

ISLAMIC BROTHERHOOD, INC (Continued) **U004125666**

Phone:	(718) 783-6819
EMail:	Not reported
Fax Number:	Not reported
Modified By:	MSBAPTIS
Date Last Modified:	2008-10-07

Site Id:	403541
Affiliation Type:	Facility Operator
Company Name:	ISLAMIC BROTHERHOOD, INC
Contact Type:	Not reported
Contact Name:	TARIK DAVIS
Address1:	Not reported
Address2:	Not reported
City:	Not reported
State:	NN
Zip Code:	Not reported
Country Code:	001
Phone:	(718) 855-9474
EMail:	Not reported
Fax Number:	Not reported
Modified By:	MSBAPTIS
Date Last Modified:	2008-09-04

Site Id:	403541
Affiliation Type:	Emergency Contact
Company Name:	ISLAMIC BROTHER , INC
Contact Type:	Not reported
Contact Name:	TARIK DAVIS
Address1:	Not reported
Address2:	Not reported
City:	Not reported
State:	NN
Zip Code:	Not reported
Country Code:	001
Phone:	(718) 855-9474
EMail:	Not reported
Fax Number:	Not reported
Modified By:	MSBAPTIS
Date Last Modified:	2008-09-04

Tank Info:

Tank Number:	001
Tank Id:	224987
Material Code:	0001
Common Name of Substance:	#2 Fuel Oil (On-Site Consumption)

Equipment Records:

B00 - Tank External Protection - None
F00 - Pipe External Protection - None
C02 - Pipe Location - Underground/On-ground
G00 - Tank Secondary Containment - None
J02 - Dispenser - Suction Dispenser
L00 - Piping Leak Detection - None
E00 - Piping Secondary Containment - None
A00 - Tank Internal Protection - None

ISLAMIC BROTHERHOOD, INC (Continued) **U004125666**

D01 - Pipe Type - Steel/Carbon Steel/Iron
H03 - Tank Leak Detection - Vapor Well
I03 - Overfill - Automatic Shut-Off
K00 - Spill Prevention - None

Tank Location:	Aboveground in subterranean vault with access for inspections..... Tank in subterranean vault but accessible for inspection.
Tank Type:	Steel/Carbon Steel/Iron
Tank Status:	Closed - Removed
Pipe Model:	Not reported
Install Date:	06/27/2005
Capacity Gallons:	3000
Tightness Test Method:	NN
Date Test:	Not reported
Next Test Date:	Not reported
Date Tank Closed:	06/21/2008
Register:	True
Modified By:	MSBAPTIS
Last Modified:	04/14/2017
Material Name:	#2 fuel oil (on-site consumption)

CT1352 **MOSQUE** **NY Spills** **S109063554**
NE **552-554 ATLANTIC AVE** **N/A**
< 1/8 **BROOKLYN, NY**
0.059 mi.
311 ft. **Site 11 of 11 in cluster CT**

Relative: **Higher**
Actual: **41 ft.**

SPILLS:

Spill Number/Closed Date:	0802555 / 2008-10-09
Facility ID:	0802555
Facility Type:	ER
DER Facility ID:	348054
Site ID:	398707
DEC Region:	2
Spill Cause:	Other
Spill Class:	Not reported
SWIS:	2401
Spill Date:	2008-06-05
Investigator:	hrpatel
Referred To:	Not reported
Reported to Dept:	2008-06-05
CID:	444
Water Affected:	Not reported
Spill Source:	Private Dwelling
Spill Notifier:	Fire Department
Cleanup Ceased:	Not reported
Cleanup Meets Std:	False
Last Inspection:	Not reported
Recommended Penalty:	False
UST Trust:	Not reported
Remediation Phase:	0
Date Entered In Computer:	2008-06-05
Spill Record Last Update:	2008-10-09
Spiller Name:	NYSHAZMAT
Spiller Company:	MOSK - CHURCH
Spiller Address:	552 ATLANTIC AVE
Spiller Company:	001
Contact Name:	NYSHAZMAT
DEC Memo:	"06/06/08-Hiralkumar Patel. visited site yesterday (06/05/08) at 4:45

MOSQUE (Continued) **S109063554**

PM. its six story commercial building. met with building owner Mr. Awad. Mr. Awad mentioned that they are converting to gas heating system and are removing 3000 gal #2 oil tank (which found unregistered). Mr. Awad hired P&T Home Improvement for required work and P&T hired PBG Construction to remove tank. Marvin from PBG removed leftover oil from tank and to remove sludge from bottom, he was cutting piece of tank using torch and fire broke out. FDNY extinguished fire and due to oil fumes/smoke inside building, they cut power supply. found oil/water mix inside tank and boiler room inside basement. as per Marvin tank is sitting on floor along foundation wall along Atlantic ave. and boiler is about 15-20 ft away from tank. fill/vent pipes running aboveground and found no sign of leak under these pipes. no information about supply/return lines as area around tank and boiler was flooded with oil/water and as no power in basement. owner sealed fill port. NYC DOB Boiler division ordered to evacuate the building until they perform safety inspection of the site. Mr. Falnnery from Boiler division asked owner to hire another contractor and asked not to allow PBG construction again for futher work (tank removal). at the end of site visit, Boiler division asked owner to pump out oil/water from basement only, so they can perform safety inspection. NYC DOB Boiler division don't want any other work performed inside building until they inspect the building. tank must be removed once DOB inspect the site and approves further work. visited site this morning (06/06/08). met with Ali, member of owner's corp. they hired Recovery Environmental. met Tom from Recovery environmental. asked him to remove oil/water only from tank/boiler room and to notify the department once they done. Tom will either collect oil/water into drums and store in building for later disposal or will collect it into vacuum truck. received call from Tom. he mentioned that there is a water leak from main water line inside boiler room. Tom requested to turn off water supply. spoke with Ali. he asked for help to have water supply turned off. spoke with Garcia (212-689-1520) at NYC DEP. he asked to contact Jemmy (718-391-7610/7615), incharge of boiler division in brooklyn area. spoke with Jemmy. he will send crew after 4 PM, as other crew members are busy. NYPD is at site since 8 PM yesterday night to secure the site. met Mr. Thein from OSHA at the site. Islamic Brotherhood INc. **property owner** Amin Awad President 265 Flatbush Avenue, Apt. 2 Brooklyn, NY 11217 PH. (718) 857-6311 Omar Ali Tresurer of Islamic Brotherhood INc. PH. (718) 469-4204 Jesus Morales **owner's insurance company** Jesco Brokerage PH. (718) 499-2777 P&T Home Improvement **contractor hired by property owner** Waverly Palmer Ph. (917) 676-4876 PBG Construction **sub-contractor hired by P&T home improvement, who was cutting tank.** Marvin Parsley Ph. (718) 322-8108 (O) (718) 413-8872 (C) John Flannery Badge #: 2234 NYC DOB Boiler Division PH. (212) 566-3839/5433/4916 Tom Curica NYC DOB ERT Ph. (212) 566-3415 Todd Hassold Recovery Environmental Ph. (973) 940-3144 (O) (973) 896-6185 (C) Fax (973) 940-3146 email: thassold@recoverysrvs.com Thomas Domke Recovery Environmental Services Inc. Ph. (973) 896-0895 email: tdomke@recoverysrvs.com Jerry Recovery Environmental Services Inc. Ph. (732) 208-2306 Ali Mugbel member of board Ph. (718) 344-2103 (C) Mercedes **NYPD officer whom met during visit on 06/06/08.** NYPD Ph. (718) 915-4354 Kyaw Thein Industrial Hygienist OSHA Ph. (212) 620-3200 Fax (212) 620-4121 email: thein.kyaw@dol.gov no PBS. discussed with DEC Austin. Austin asked to visit site only after DOB boiler division gives ok after their safety inspection. 06/09/08-Hiralkumar Patel. visited site. met

MOSQUE (Continued) **S109063554**

Tom from Recovery environmental. they removed all stuff from tank/boiler room. walked into boiler and tank room and found both room floors in good condition. no cracks noticed. no odors noticed during site visit. Tom mentioned that they pumped out total 1500 gal of oil/water from tank room, boiler room as well as from tank itself. as per Tom, tank had oil in it and 6-8 inches thick sludge at the bottom. asked Tom to seal all drums which are filled with contaminated material and asked to wait for DOB inspection prior to powerwash. visited site at 2 PM. met Mr. Awad at site. he mentioned that inspector from NYC DOB boiler division inspected site before i reached to the site and DOB gave them ok to occupy the building again. gave Mr. Awad PBS registration form and asked him to register tank prior to any tank removal. met Mr. Anton, insurance adjuster. informed him the same. Joseph Anton Anton Adjustment Co., Inc. Ph. (718) 641-5700 (O) (516) 624-0541 (C) Fax (718) 641-5691 06/10/08-Hiralkumar Patel. discussed with DEC Austin and DEC Vought regarding investigation under tank, once tank removed. Austin mentioned that as no cracks found in floor anywhere else in tank and boiler room, he believes that tank must have installed on solid concrete and he doesn't believe any cracks in floor. DEC Austin asked to close the case once gets tank registered. 06/17/08-Hiralkumar Patel. received cleanup report from Recovery environmental. 06/24/08-Hiralkumar Patel. spoke with Mr. Awad about tank registration. he mentioned that tank has been removed from site and he doesn't know company's name who removed the tank. Mr. Awad asked to contact Omar Ali. spoke with Todd at Recovery environmental. he didn't removed tank. 06/25/08-Hiralkumar Patel. visited site. tank has been removed. inspected visible area only in tank room (as no light in tank room) and found floor in good condition. no odors noticed. received call from Ali. asked him to register tank. sent email to Ali (ahmedels@hotmail.com) with PBS form and instruction. spoke with Marvin from PBG construction, who removed the tank. this is the same company who was cutting tank when fire broke out. Mrvin mentioned that NYC DOB allowed them to remove tank (NYC DOB asked them not to enter into building again for tank removal after fire incident). 06/27/08-Hiralkumar Patel. received call from Mr. Davis, attorney representing property owner. explained him to register tank. asked him to provide PBS number to close the case. Tarik Davis **owner's attorney** Ph. (718) 783-6819 email: swatgus@msn.com 07/11/08-Hiralkumar Patel. received call from Abraham from mosque regarding tank registration. asked him to contact DEC Jacob with tank questions. 08/20/08-Hiralkumar Patel. discussed with DEC Austin and DEC Jacob regarding unregistered tank. both agreed to issue Notice of Violation. visited site. met Mr. Awad at the site at 3:30 PM. issued Notice of Violation. Mr. Awad refused to sign NOV. left white copy of NOV to the site. settlement conference has been set for 09/25/08 at 10:30 AM. 08/27/08-Hiralkumar Patel. received message from Jerry from recovery environmental. spoke with Jerry at recovery environmental. he was contacted by mosque and claimed that further cleanup required by the department. explained to Jerry that the department requires registration of previous tank and thats why the department issued a notice of violation. and this is not regarding spill cleanup. Jerry will talk to mosque people. 10/09/08-Hiralkumar Patel. found tank registration for the site. PBS #L: 2-610927. case closed."

Remarks: "10- 55 GALLONS IN BARRELS AND MIXED WITH WATER AND WHILE SPLITTING TH TANK CAUGHT FIRE: SCENE UNDERCONTROL"

MOSQUE (Continued) **S109063554**

All Materials:
Site ID: 398707
Operable Unit ID: 1155580
Operable Unit: 01
Material ID: 2146457
Material Code: 0001A
Material Name: #2 fuel oil
Case No.: Not reported
Material FA: Petroleum
Quantity: .00
Units: G
Recovered: .00
Oxygenate: Not reported

CD1353 **CON EDISON** **RCRA NonGen / NLR** **1018278895**
West **355 HOYT ST** **FINDS** **NYP004736807**
< 1/8 **BROOKLYN, NY 11231** **ECHO**
0.060 mi.
317 ft. **Site 13 of 17 in cluster CD**

Relative:
Higher

Actual:
40 ft.

RCRA NonGen / NLR:
Date form received by agency: 02/24/2015
Facility name: CON EDISON
Facility address: 355 HOYT ST
BROOKLYN, NY 11231
EPA ID: NYP004736807
Mailing address: IRVING PL, 15TH FL NE
NEW YORK, NY 10003
Contact: THOMAS TEELING
Contact address: Not reported
Not reported
Contact country: Not reported
Contact telephone: 212-460-3770
Contact email: Not reported
EPA Region: 02
Classification: Non-Generator
Description: Handler: Non-Generators do not presently generate hazardous waste

Handler Activities Summary:
U.S. importer of hazardous waste: No
Mixed waste (haz. and radioactive): No
Recycler of hazardous waste: No
Transporter of hazardous waste: No
Treater, storer or disposer of HW: No
Underground injection activity: No
On-site burner exemption: No
Furnace exemption: No
Used oil fuel burner: No
Used oil processor: No
User oil refiner: No
Used oil fuel marketer to burner: No
Used oil Specification marketer: No
Used oil transfer facility: No
Used oil transporter: No

CON EDISON (Continued) **1018278895**

Historical Generators:
Date form received by agency: 02/24/2015
Site name: CON EDISON
Classification: Small Quantity Generator

Violation Status: No violations found

FINDS:

Registry ID: 110067683108

Environmental Interest/Information System
RCRAInfo is a national information system that supports the Resource Conservation and Recovery Act (RCRA) program through the tracking of events and activities related to facilities that generate, transport, and treat, store, or dispose of hazardous waste. RCRAInfo allows RCRA program staff to track the notification, permit, compliance, and corrective action activities required under RCRA.

Click this hyperlink while viewing on your computer to access additional FINDS: detail in the EDR Site Report.

ECHO:
Envid: 1018278895
Registry ID: 110067683108
DFR URL: http://echo.epa.gov/detailed-facility-report?fid=110067683108

CD1354 **CON EDISON** **NY MANIFEST** **S117739024**
West **355 HOYT ST** **N/A**
< 1/8 **BROOKLYN, NY 11231**
0.060 mi.
317 ft. **Site 14 of 17 in cluster CD**

Relative: Higher
Actual: 40 ft.

NY MANIFEST:
Country: USA
EPA ID: NYP004721114
Facility Status: Not reported
Location Address 1: 355 HOYT ST
Code: BP
Location Address 2: SB 21205
Total Tanks: Not reported
Location City: BROOKLYN
Location State: NY
Location Zip: 11231
Location Zip 4: Not reported

NY MANIFEST:
EPAID: NYP004721114
Mailing Name: CON EDISON
Mailing Contact: TOM TEELING
Mailing Address 1: 4 IRVING PLACE - 15TH FLOOR
Mailing Address 2: Not reported
Mailing City: NEW YORK
Mailing State: NY
Mailing Zip: 10003
Mailing Zip 4: Not reported
Mailing Country: USA

CON EDISON (Continued) **S117739024**

Mailing Phone: Not reported

NY MANIFEST:

Document ID:	Not reported
Manifest Status:	Not reported
seq:	Not reported
Year:	2015
Trans1 State ID:	NJD003812047
Trans2 State ID:	Not reported
Generator Ship Date:	01/29/2015
Trans1 Recv Date:	01/29/2015
Trans2 Recv Date:	Not reported
TSD Site Recv Date:	02/10/2015
Part A Recv Date:	Not reported
Part B Recv Date:	Not reported
Generator EPA ID:	NYP004721114
Trans1 EPA ID:	Not reported
Trans2 EPA ID:	Not reported
TSDF ID 1:	PAD085690592
TSDF ID 2:	Not reported
Manifest Tracking Number:	002659374GBF
Import Indicator:	N
Export Indicator:	N
Discr Quantity Indicator:	Y
Discr Type Indicator:	N
Discr Residue Indicator:	N
Discr Partial Reject Indicator:	N
Discr Full Reject Indicator:	N
Manifest Ref Number:	Not reported
Alt Facility RCRA ID:	Not reported
Alt Facility Sign Date:	Not reported
MGMT Method Type Code:	H110
Waste Code:	Not reported
Waste Code:	Not reported
Waste Code:	Not reported
Waste Code:	Not reported
Waste Code:	Not reported
Waste Code:	Not reported
Quantity:	1190
Units:	P - Pounds
Number of Containers:	1
Container Type:	TT - Cargo tank, tank trucks
Handling Method:	T Chemical, physical, or biological treatment.
Specific Gravity:	1
Waste Code:	D008
Waste Code 1_2:	Not reported
Waste Code 1_3:	Not reported
Waste Code 1_4:	Not reported
Waste Code 1_5:	Not reported
Waste Code 1_6:	Not reported

Click this hyperlink while viewing on your computer to access
-1 additional NY MANIFEST: record(s) in the EDR Site Report.

CD1355 **CON EDISON** **NY MANIFEST** **S117740511**
West **355 HOYT ST** **N/A**
< 1/8 **BROOKLYN, NY 11231**
0.060 mi.
317 ft. **Site 15 of 17 in cluster CD**

Relative:
Higher

Actual:
40 ft.

NY MANIFEST:

Country:	USA
EPA ID:	NYP004736807
Facility Status:	Not reported
Location Address 1:	355 HOYT ST
Code:	BP
Location Address 2:	SB21205
Total Tanks:	Not reported
Location City:	BROOKLYN
Location State:	NY
Location Zip:	11231
Location Zip 4:	Not reported

NY MANIFEST:

EPAID:	NYP004736807
Mailing Name:	CON EDISON
Mailing Contact:	CON EDISON
Mailing Address 1:	4 IRVING PL
Mailing Address 2:	15TH FL
Mailing City:	NEW YORK
Mailing State:	NY
Mailing Zip:	10003
Mailing Zip 4:	Not reported
Mailing Country:	USA
Mailing Phone:	Not reported

NY MANIFEST:

Document ID:	Not reported
Manifest Status:	Not reported
seq:	Not reported
Year:	2015
Trans1 State ID:	NJD003812047
Trans2 State ID:	Not reported
Generator Ship Date:	02/24/2015
Trans1 Recv Date:	02/24/2015
Trans2 Recv Date:	Not reported
TSD Site Recv Date:	02/27/2015
Part A Recv Date:	Not reported
Part B Recv Date:	Not reported
Generator EPA ID:	NYP004736807
Trans1 EPA ID:	Not reported
Trans2 EPA ID:	Not reported
TSDF ID 1:	NJD991291105
TSDF ID 2:	Not reported
Manifest Tracking Number:	002610771GBF
Import Indicator:	N
Export Indicator:	N
Discr Quantity Indicator:	N
Discr Type Indicator:	N
Discr Residue Indicator:	N
Discr Partial Reject Indicator:	N
Discr Full Reject Indicator:	N
Manifest Ref Number:	Not reported

CON EDISON (Continued) **S117740511**

Alt Facility RCRA ID:	Not reported
Alt Facility Sign Date:	Not reported
MGMT Method Type Code:	H110
Waste Code:	Not reported
Waste Code:	Not reported
Waste Code:	Not reported
Waste Code:	Not reported
Waste Code:	Not reported
Waste Code:	Not reported
Quantity:	500
Units:	P - Pounds
Number of Containers:	1
Container Type:	TT - Cargo tank, tank trucks
Handling Method:	T Chemical, physical, or biological treatment.
Specific Gravity:	1
Waste Code:	D008
Waste Code 1_2:	Not reported
Waste Code 1_3:	Not reported
Waste Code 1_4:	Not reported
Waste Code 1_5:	Not reported
Waste Code 1_6:	Not reported

Click this hyperlink while viewing on your computer to access
-1 additional NY MANIFEST: record(s) in the EDR Site Report.

CD1356 **CON EDISON** **NJ MANIFEST** **S120667743**
West **355 HOYT ST** **N/A**
< 1/8 **BROOKLYN, NY 11231**
0.060 mi.
317 ft. **Site 16 of 17 in cluster CD**

Relative: **Higher**
Actual: **40 ft.**

NJ MANIFEST:

EPA Id:	NYP004736807
Mail Address:	IRVING PL, 15TH FL NE
Mail City/State/Zip:	NEW YORK, NY 10003
Facility Phone:	Not reported
Emergency Phone:	Not reported
Contact:	THOMAS TEELING
Comments:	Not reported
SIC Code:	Not reported
County:	NY047
Municipal:	Not reported
Previous EPA Id:	Not reported
Gen Flag:	Not reported
Trans Flag:	Not reported
TSDF Flag:	Not reported
Name Change:	Not reported
Date Change:	Not reported

Manifest:

Manifest Number:	002610771GBF
EPA ID:	NYP004736807
Date Shipped:	2/24/2015
TSDF EPA ID:	NJD991291105
Transporter EPA ID:	NJD003812047
Transporter 2 EPA ID:	Not reported
Transporter 3 EPA ID:	Not reported

CON EDISON (Continued) **S120667743**

Transporter 4 EPA ID:	Not reported
Transporter 5 EPA ID:	Not reported
Transporter 6 EPA ID:	Not reported
Transporter 7 EPA ID:	Not reported
Transporter 8 EPA ID:	Not reported
Transporter 9 EPA ID:	Not reported
Transporter 10 EPA ID:	Not reported
Date Trans1 Transported Waste:	Not reported
Date Trans2 Transported Waste:	Not reported
Date Trans3 Transported Waste:	Not reported
Date Trans4 Transported Waste:	Not reported
Date Trans5 Transported Waste:	Not reported
Date Trans6 Transported Waste:	Not reported
Date Trans7 Transported Waste:	Not reported
Date Trans8 Transported Waste:	Not reported
Date Trans9 Transported Waste:	Not reported
Date Trans10 Transported Waste:	Not reported
Date TSDF Received Waste:	Not reported
TSDF EPA Facility Name:	Not reported
QTY Units:	Not reported
Transporter SEQ ID:	Not reported
Transporter-1 Date:	Not reported
Waste SEQ ID:	Not reported
Waste Type Code 2:	Not reported
Waste Type Code 3:	Not reported
Waste Type Code 4:	Not reported
Waste Type Code 5:	Not reported
Waste Type Code 6:	Not reported
Date Accepted:	Not reported
Manifest Discrepancy Type:	Not reported
Data Entry Number:	Not reported
Was Load Rejected:	NEW YORK, NY 10003
Reason Load Was Rejected:	Not reported

CD1357 **CON EDISON** **PA MANIFEST** **S118889149**
West **355 HOYT ST** **N/A**
< 1/8 **BROOKLYN, NY 11231**
0.060 mi.
317 ft. **Site 17 of 17 in cluster CD**

Relative:
Higher

Actual:
40 ft.

Manifest Details:

Year:	2015
Manifest Number:	002659374GBF
Manifest Type:	TSD Copy
Generator EPA Id:	NYP004721114
Generator Date:	01/29/2015
Mailing Address:	Not reported
Mailing City,St,Zip:	Not reported
Contact Name:	Not reported
Contact Phone:	212-894-9467
TSD EPA Id:	Not reported
TSD Date:	Not reported
TSD Facility Name:	Republic Environmental Systems (Pennsylvania) LLC
TSD Facility Address:	2869 Sandstone Dr
TSD Facility City:	Hatfield
TSD Facility State:	PA

CON EDISON (Continued) **S118889149**

Facility Telephone:	Not reported
Page Number:	1
Line Number:	1
Waste Number:	D008
Container Number:	1
Container Type:	Cargo tanks (tank trucks)
Waste Quantity:	500
Unit:	Pounds
Handling Code:	Not reported
TSP EPA Id:	PAD085690592
Date TSP Sig:	Not reported

DC1358 **STELLAR 341 LLC** **NY LTANKS** **U003178461**
South **341 10TH STREET** **NY UST** **N/A**
< 1/8 **BROOKLYN, NY 11215** **NY AST**
0.060 mi.
318 ft. **Site 4 of 4 in cluster DC**

Relative:
Higher

Actual:
51 ft.

LTANKS:

Spill Number/Closed Date:	0413183 / 2005-11-09
Facility ID:	0413183
Site ID:	339044
Spill Date:	2004-04-09
Spill Cause:	Tank Test Failure
Spill Source:	Private Dwelling
Spill Class:	D4
Cleanup Ceased:	Not reported
SWIS:	2401
Investigator:	SFRAHMAN
Referred To:	Not reported
Reported to Dept:	2005-03-18
CID:	444
Water Affected:	Not reported
Spill Notifier:	Tank Tester
Last Inspection:	Not reported
Recommended Penalty:	False
Meets Standard:	False
UST Involvement:	False
Remediation Phase:	0
Date Entered In Computer:	2005-03-18
Spill Record Last Update:	2005-11-09
Spiller Name:	STUART
Spiller Company:	APARTMENT
Spiller Address:	341 10TH STREET
Spiller County:	001
Spiller Contact:	STUART
Spiller Phone:	(631) 926-2196
Spiller Extention:	Not reported
DEC Region:	2
DER Facility ID:	285665
DEC Memo:	"Why was there almost a 1 year gap between failure date and report date? sent ttf ltr on 3/25/2005 6/9/05 - Austin - Transferred from Sawyer to Rahman for review of 6/9 submission from SNS Energy Distribution - end 10.20.05 Sharif- Reviewed the submission prepared by SNS Energy Corp.The report does n't show from exactly where the five samples were taken. For UST closure in place samples should be taken from side wall and centerline of the bottom of the tank and also along the buried oil line. UST was 20000 gal. tank. Left a

STELLAR 341 LLC (Continued) **U003178461**

messege for Stuart, 631-691-1700 to call back DEC to follow up about the tank closure. 11.09.05 Sharif- Rec'd site plan, soil borings log. Spill closed."

Remarks: "PBS No: 2-115886 "

All TTF:

Facility ID:	0413183
Spill Number:	0413183
Spill Tank Test:	1548701
Site ID:	339044
Tank Number:	001
Tank Size:	20000
Material:	0001
EPA UST:	Not reported
UST:	Not reported
Cause:	Not reported
Source:	Not reported
Test Method:	03
Test Method 2:	Horner EZ Check I or II
Leak Rate:	.00
Gross Fail:	Not reported
Modified By:	Watchdog
Last Modified Date:	Not reported

All Materials:

Site ID:	339044
Operable Unit ID:	1100962
Operable Unit:	01
Material ID:	581112
Material Code:	0001A
Material Name:	#2 fuel oil
Case No.:	Not reported
Material FA:	Petroleum
Quantity:	Not reported
Units:	G
Recovered:	.00
Oxygenate:	Not reported

UST:

Id/Status:	2-115886 / Unregulated/Closed
Program Type:	PBS
Region:	STATE
DEC Region:	2
Expiration Date:	N/A
UTM X:	585598.49559
UTM Y:	4502477.36694
Site Type:	Apartment Building/Office Building

Affiliation Records:

Site Id:	3865
Affiliation Type:	Mail Contact
Company Name:	STELLAR MANAGEMENT
Contact Type:	Not reported
Contact Name:	KATINA V. VAZQUEZ
Address1:	156 WILLIAM STREET
Address2:	TENTH FLOOR

STELLAR 341 LLC (Continued) **U003178461**

City:	NEW YORK
State:	NY
Zip Code:	10038
Country Code:	001
Phone:	(212) 843-3783
EMail:	KVAZQUEZ@STELLARMANAGEMENT.COM
Fax Number:	Not reported
Modified By:	MXLAY
Date Last Modified:	2017-04-03

Site Id:	3865
Affiliation Type:	Facility Operator
Company Name:	STELLAR 341 LLC
Contact Type:	Not reported
Contact Name:	SALVADOR DELAROSA
Address1:	Not reported
Address2:	Not reported
City:	Not reported
State:	NN
Zip Code:	Not reported
Country Code:	001
Phone:	(877) 246-3053
EMail:	Not reported
Fax Number:	Not reported
Modified By:	dxliving
Date Last Modified:	2008-03-19

Site Id:	3865
Affiliation Type:	Emergency Contact
Company Name:	STELLAR 341 LLC % STELLAR MANAGEMENT
Contact Type:	Not reported
Contact Name:	BESIM BESKOVIC
Address1:	Not reported
Address2:	Not reported
City:	Not reported
State:	NN
Zip Code:	Not reported
Country Code:	999
Phone:	(646) 208-8984
EMail:	Not reported
Fax Number:	Not reported
Modified By:	dxliving
Date Last Modified:	2008-03-19

Site Id:	3865
Affiliation Type:	Facility Owner
Company Name:	STELLAR 341 LLC % STELLAR MANAGEMENT
Contact Type:	PERMIT COORDINATOR
Contact Name:	KATINA V. VAZQUEZ
Address1:	156 WILLIAM STREET, 10TH FLOOR
Address2:	Not reported
City:	NEW YORK
State:	NY
Zip Code:	10038
Country Code:	001
Phone:	(212) 406-0030
EMail:	Not reported

STELLAR 341 LLC (Continued) **U003178461**

Fax Number: Not reported
Modified By: DMMOLOUG
Date Last Modified: 2013-01-16

Tank Info:

Tank Number: 1
Tank ID: 5296
Tank Status: Closed - In Place
Material Name: Closed - In Place
Capacity Gallons: 20000
Install Date: 03/01/1968
Date Tank Closed: 06/08/2005
Registered: True
Tank Location: Underground
Tank Type: Steel/carbon steel
Material Code: 0003
Common Name of Substance: #6 Fuel Oil (On-Site Consumption)

Tightness Test Method: NN
Date Test: Not reported
Next Test Date: Not reported
Pipe Model: Not reported
Modified By: NRLOMBAR
Last Modified: 04/14/2017

Equipment Records:

D02 - Pipe Type - Galvanized Steel
F00 - Pipe External Protection - None
L00 - Piping Leak Detection - None
C02 - Pipe Location - Underground/On-ground
G00 - Tank Secondary Containment - None
J02 - Dispenser - Suction Dispenser
E00 - Piping Secondary Containment - None
H00 - Tank Leak Detection - None
K01 - Spill Prevention - Catch Basin
I05 - Overfill - Vent Whistle
A00 - Tank Internal Protection - None
B01 - Tank External Protection - Painted/Asphalt Coating

AST:

Region: STATE
DEC Region: 2
Site Status: Unregulated/Closed
Facility Id: 2-115886
Program Type: PBS
UTM X: 585598.49559
UTM Y: 4502477.36694
Expiration Date: N/A
Site Type: Apartment Building/Office Building

Affiliation Records:

Site Id: 3865
Affiliation Type: Mail Contact
Company Name: STELLAR MANAGEMENT
Contact Type: Not reported
Contact Name: KATINA V. VAZQUEZ

STELLAR 341 LLC (Continued) **U003178461**

Address1:	156 WILLIAM STREET
Address2:	TENTH FLOOR
City:	NEW YORK
State:	NY
Zip Code:	10038
Country Code:	001
Phone:	(212) 843-3783
EMail:	KVAZQUEZ@STELLARMANAGEMENT.COM
Fax Number:	Not reported
Modified By:	MXLAY
Date Last Modified:	2017-04-03

Site Id:	3865
Affiliation Type:	Facility Operator
Company Name:	STELLAR 341 LLC
Contact Type:	Not reported
Contact Name:	SALVADOR DELAROSA
Address1:	Not reported
Address2:	Not reported
City:	Not reported
State:	NN
Zip Code:	Not reported
Country Code:	001
Phone:	(877) 246-3053
EMail:	Not reported
Fax Number:	Not reported
Modified By:	dxliving
Date Last Modified:	2008-03-19

Site Id:	3865
Affiliation Type:	Emergency Contact
Company Name:	STELLAR 341 LLC % STELLAR MANAGEMENT
Contact Type:	Not reported
Contact Name:	BESIM BESKOVIC
Address1:	Not reported
Address2:	Not reported
City:	Not reported
State:	NN
Zip Code:	Not reported
Country Code:	999
Phone:	(646) 208-8984
EMail:	Not reported
Fax Number:	Not reported
Modified By:	dxliving
Date Last Modified:	2008-03-19

Site Id:	3865
Affiliation Type:	Facility Owner
Company Name:	STELLAR 341 LLC % STELLAR MANAGEMENT
Contact Type:	PERMIT COORDINATOR
Contact Name:	KATINA V. VAZQUEZ
Address1:	156 WILLIAM STREET, 10TH FLOOR
Address2:	Not reported
City:	NEW YORK
State:	NY
Zip Code:	10038
Country Code:	001

STELLAR 341 LLC (Continued) **U003178461**

Phone: (212) 406-0030
EMail: Not reported
Fax Number: Not reported
Modified By: DMMOLOUG
Date Last Modified: 2013-01-16

Tank Info:

Tank Number: 2
Tank Id: 222087
Material Code: 0003
Common Name of Substance: #6 Fuel Oil (On-Site Consumption)

Equipment Records:

B00 - Tank External Protection - None
F00 - Pipe External Protection - None
E00 - Piping Secondary Containment - None
H00 - Tank Leak Detection - None
I00 - Overfill - None
K01 - Spill Prevention - Catch Basin
D00 - Pipe Type - No Piping
L00 - Piping Leak Detection - None
C02 - Pipe Location - Underground/On-ground
G00 - Tank Secondary Containment - None
J02 - Dispenser - Suction Dispenser
A00 - Tank Internal Protection - None

Tank Location: Aboveground - on saddles, legs, racks, etc.... Tank bottom is elevated above grade or tank pad, allowing visual inspection.
Tank Type: Steel/Carbon Steel/Iron
Tank Status: Closed - Removed
Pipe Model: Not reported
Install Date: 01/17/2008
Capacity Gallons: 4000
Tightness Test Method: -
Date Test: Not reported
Next Test Date: Not reported
Date Tank Closed: 01/09/2017
Register: True
Modified By: MXLAY
Last Modified: 04/14/2017
Material Name: #6 fuel oil (on-site consumption)

DJ1359 **CON EDISON SERVICE BOX: 46115** **FINDS** **1017754749**
SSW **93 16TH ST** **ECHO** **N/A**
< 1/8 **BROOKLYN, NY 11215**
0.060 mi.
318 ft. **Site 1 of 5 in cluster DJ**

Relative: Higher

Actual: 35 ft.

FINDS:

Registry ID: 110063820548

Environmental Interest/Information System
RCRAInfo is a national information system that supports the Resource Conservation and Recovery Act (RCRA) program through the tracking of events and activities related to facilities that generate, transport, and treat, store, or dispose of hazardous waste. RCRAInfo allows RCRA

CON EDISON SERVICE BOX: 46115 (Continued) **1017754749**

program staff to track the notification, permit, compliance, and corrective action activities required under RCRA.

~~Click this hyperlink~~ while viewing on your computer to access additional FINDS: detail in the EDR Site Report.

ECHO:

Envid:	1017754749
Registry ID:	110063820548
DFR URL:	http://echo.epa.gov/detailed-facility-report?fid=110063820548

DJ1360 **BOX #46115** **NY Spills** **S103827544**
SSW **93 16TH ST** **N/A**
< 1/8 **BROOKLYN, NY**
0.060 mi.
318 ft. **Site 2 of 5 in cluster DJ**

Relative:
Higher

Actual:
35 ft.

SPILLS:

Spill Number/Closed Date:	9813067 / 2000-05-19
Facility ID:	9813067
Facility Type:	ER
DER Facility ID:	191270
Site ID:	232097
DEC Region:	2
Spill Cause:	Unknown
Spill Class:	C4
SWIS:	2401
Spill Date:	1999-01-25
Investigator:	JHOCONNE
Referred To:	Not reported
Reported to Dept:	1999-01-25
CID:	312
Water Affected:	Not reported
Spill Source:	Commercial/Industrial
Spill Notifier:	Responsible Party
Cleanup Ceased:	Not reported
Cleanup Meets Std:	False
Last Inspection:	Not reported
Recommended Penalty:	False
UST Trust:	False
Remediation Phase:	0
Date Entered In Computer:	1999-01-25
Spill Record Last Update:	2002-10-18
Spiller Name:	Not reported
Spiller Company:	CON EDISON
Spiller Address:	4 IRVING PLACE
Spiller Company:	999
Contact Name:	Not reported
DEC Memo:	"Prior to Sept, 2004 data translation this spill Lead_DEC Field was O'CONNELL e2mis no. 122-643: 1-25-99 09:15HRS R. BOCIGNONE REPORTS, FOUND UNDIAPERABLE UNKNOWN SHEEN ON 35 GAL OF WATER IN S/B 46115. SPILL IS CONTAINED TO STRUCTURE & NO SEWERS OR WATERWAYS WERE AFFECTED. SPILL WAS DISCOVERED WHILE DOING SERVICE WORK. ONE LIQUID SAMPLE WAS TAKEN ON A 4-6HR TURNAROUND. ENV. STOP TAG # 21438 PLACED. AT THIS TIME UNABLE TO DETERMINE IF ANY SEWERS CONNECTION. UPDATE 1/25/99-16:15HRS-LAB SEQ 99-00727-RESULTS <1.00PPM.

BOX #46115 (Continued) **S103827544**

Remarks: UPDATE:31-JAN-1999 2020 DELATORRA FLUSH REPORTS MH CLEANED WITH SLIX AND TAG REMOVED. NO LEAKING COMPANY EQUIPMENT. INCIDENT IS CLOSED.Y " "UNDIAPERABLE SHEEN ON 35GAL OF WATER - CLEANUP PENDING RESULTS - NO SEWERS OR WATERWAY AFFECTED - CONTAINED IN BOX - CASE #122643"

All Materials:

Site ID:	232097
Operable Unit ID:	1073508
Operable Unit:	01
Material ID:	313344
Material Code:	0066A
Material Name:	unknown petroleum
Case No.:	Not reported
Material FA:	Petroleum
Quantity:	.00
Units:	G
Recovered:	.00
Oxygenate:	Not reported

DJ1361 **CON EDISON** **NY MANIFEST** **S117062638**
SSW **93 16TH ST** **N/A**
< 1/8 **BROOKLYN, NY 11215**
0.060 mi.
318 ft. **Site 3 of 5 in cluster DJ**

Relative:
Higher

Actual:
35 ft.

NY MANIFEST:

Country:	USA
EPA ID:	NYP004550067
Facility Status:	Not reported
Location Address 1:	93 16 ST
Code:	BP
Location Address 2:	SB46115
Total Tanks:	Not reported
Location City:	BROOKLYN
Location State:	NY
Location Zip:	11201
Location Zip 4:	Not reported

NY MANIFEST:

EPAID:	NYP004550067
Mailing Name:	CON EDISON
Mailing Contact:	CON EDISON
Mailing Address 1:	4 IRVING ST
Mailing Address 2:	15TH FL
Mailing City:	NEW YORK
Mailing State:	NY
Mailing Zip:	10003
Mailing Zip 4:	Not reported
Mailing Country:	USA
Mailing Phone:	Not reported

NY MANIFEST:

Document ID:	Not reported
Manifest Status:	Not reported
seq:	Not reported
Year:	2014
Trans1 State ID:	NJ0000027193

CON EDISON (Continued) **S117062638**

Trans2 State ID:	Not reported
Generator Ship Date:	06/02/2014
Trans1 Recv Date:	06/02/2014
Trans2 Recv Date:	Not reported
TSD Site Recv Date:	06/04/2014
Part A Recv Date:	Not reported
Part B Recv Date:	Not reported
Generator EPA ID:	NYP004550067
Trans1 EPA ID:	Not reported
Trans2 EPA ID:	Not reported
TSDF ID 1:	NJD002200046
TSDF ID 2:	Not reported
Manifest Tracking Number:	013245600JJK
Import Indicator:	N
Export Indicator:	N
Discr Quantity Indicator:	N
Discr Type Indicator:	N
Discr Residue Indicator:	N
Discr Partial Reject Indicator:	N
Discr Full Reject Indicator:	N
Manifest Ref Number:	Not reported
Alt Facility RCRA ID:	Not reported
Alt Facility Sign Date:	Not reported
MGMT Method Type Code:	H110
Waste Code:	Not reported
Waste Code:	Not reported
Waste Code:	Not reported
Waste Code:	Not reported
Waste Code:	Not reported
Waste Code:	Not reported
Quantity:	100
Units:	G - Gallons (liquids only)* (8.3 pounds)
Number of Containers:	1
Container Type:	TT - Cargo tank, tank trucks
Handling Method:	T Chemical, physical, or biological treatment.
Specific Gravity:	1
Waste Code:	D008
Waste Code 1_2:	Not reported
Waste Code 1_3:	Not reported
Waste Code 1_4:	Not reported
Waste Code 1_5:	Not reported
Waste Code 1_6:	Not reported

Click this hyperlink while viewing on your computer to access
-1 additional NY MANIFEST: record(s) in the EDR Site Report.

DJ1362 **CON EDISON SERVICE BOX: 46115** **RCRA NonGen / NLR** **1017777119**
SSW **93 16TH ST** **NYP004550067**
< 1/8 **BROOKLYN, NY 11215**
0.060 mi.
318 ft. **Site 4 of 5 in cluster DJ**

Relative: RCRA NonGen / NLR:
Higher Date form received by agency: 07/02/2014
Actual: Facility name: CON EDISON SERVICE BOX: 46115
35 ft. Facility address: 93 16TH ST
BROOKLYN, NY 11215

CON EDISON SERVICE BOX: 46115 (Continued) **1017777119**

EPA ID: NYP004550067
Mailing address: IRVING PL, 15TH FL NE
NEW YORK, NY 10003
Contact: THOMAS TEELING
Contact address: Not reported
Not reported
Contact country: Not reported
Contact telephone: 212-460-3770
Contact email: Not reported
EPA Region: 02
Classification: Non-Generator
Description: Handler: Non-Generators do not presently generate hazardous waste

Handler Activities Summary:
U.S. importer of hazardous waste: No
Mixed waste (haz. and radioactive): No
Recycler of hazardous waste: No
Transporter of hazardous waste: No
Treater, storer or disposer of HW: No
Underground injection activity: No
On-site burner exemption: No
Furnace exemption: No
Used oil fuel burner: No
Used oil processor: No
User oil refiner: No
Used oil fuel marketer to burner: No
Used oil Specification marketer: No
Used oil transfer facility: No
Used oil transporter: No

Historical Generators:
Date form received by agency: 06/02/2014
Site name: CON EDISON
Classification: Small Quantity Generator

Date form received by agency: 06/02/2014
Site name: CON EDISON
Classification: Not a generator, verified

Violation Status: No violations found

CB1363 **BUG, CITIZENS GATE STATION** **NY HSWDS** **S108147010**
SW **6TH STREET AND 2ND AVENUE** **N/A**
< 1/8 **BROOKLYN, NY 11215**
0.061 mi.
320 ft. **Site 29 of 29 in cluster CB**

Relative:
Lower

Actual:
4 ft.

HSWDS:
Facility ID: Not reported
Region: 2
Facility Status: Unknown
Owner Type: Publ Utily
Owner: Brooklyn Union Gas Co.
Owner Address: 195 Montague Street
Owner Phone: (718)403-3053
Operator Type: Unknown
Operator: Unknown
Operator: Unknown

BUG, CITIZENS GATE STATION (Continued) **S108147010**

Operator Phone:	Unknown
EPA ID:	NYD980532212
Registry:	Not on NYS Registry of Inactive Haz Waste Disposal Sites
Registry Site ID:	Unknown
RCRA Permitted:	Unknown
Site Code:	Coal Gasification Plant
Owner City State:	Brooklyn
Operator City State:	Not reported
Quadrange:	Unknown
Latitude:	40 40 30 N
Longitude:	73 59 30 W
Acres:	0.00
Operator Date:	1981
Close Date:	Unknown
Completed:	PA
Active:	Unknown
PCB's Disposed:	Unknown
Pesticides Disposed:	No
Metals Disposed:	No
Asbestos Disposed:	No
Volatile Organic Compounds Disposed:	No
Semi Volatile Organic Compounds Disposed:	No
Analytical Info Exists for Air:	Not reported
Analytical Info Exists for Ground:	None
Analytical Info Exists for Surface:	Not reported
Analytical Info Exists for Sediments:	Not reported
Analytical Info Exists for Surface:	Not reported
Analytical Info Exists for Substance:	Not reported
Analytical Info Exists for Waste:	Not reported
Analytical Info Exists for Leachate:	Not reported
Analytical Info Exists for EP Toxicity:	Not reported
Analytical Info Exists for TCLP:	Not reported
Threat to Environment/Public Health:	Environmental
Surface Water Contamination:	Unknown
Surface Water Body Class:	Unknown
Groundwater Contamination:	Unknown
Groundwater Classification:	Unknown
Drinking Water Contamination:	Unknown
Drinking Water Supply is Active:	Unknown
Any Known Fish or Wildlife:	Unknown
Hazardous Exposure:	Unknown
Site Has Controlled Acess:	Unknown
Ambient Air Contamination:	Unknown
Direct Contact:	Unknown
EPA Hazardous Ranking System Score:	Unknown
Inventory:	F
Nefrap:	Not reported
Mailing:	Not reported
Tax Map No:	Not reported
Qualify:	0
Next Action:	Not reported
Agencies:	Not reported
Air:	Not reported
Building:	Not reported
Site Desc:	Not reported
Drink:	Not reported
Eptox:	Not reported

BUG, CITIZENS GATE STATION (Continued) **S108147010**

Fish:	Not reported
Ground:	Not reported
Ground Desc:	Not reported
Hazardous Threat:	Not reported
Haz Threat Desc:	Not reported
Leachate:	Not reported
Preparer:	Not reported
Sediment:	Not reported
Soil:	Not reported
Surface:	Not reported
Status:	Not reported
Surface Soil:	Not reported
Surface:	Not reported
TCLP:	Not reported
Waste:	Not reported

DK1364 **CON EDISON** **NY MANIFEST** **S118258350**
WSW **182 NELSON ST** **N/A**
< 1/8 **BROOKLYN, NY 11231**
0.061 mi.
322 ft. **Site 1 of 3 in cluster DK**

Relative:
Higher

Actual:
29 ft.

NY MANIFEST:

Country:	USA
EPA ID:	NYP004814097
Facility Status:	Not reported
Location Address 1:	182 NELSON ST
Code:	BP
Location Address 2:	SB 30797
Total Tanks:	Not reported
Location City:	BROOKLYN
Location State:	NY
Location Zip:	11231
Location Zip 4:	Not reported

NY MANIFEST:

EPAID:	NYP004814097
Mailing Name:	CON EDISON
Mailing Contact:	DENNIS HUACON
Mailing Address 1:	4 IRVING PL 15TH FL
Mailing Address 2:	Not reported
Mailing City:	NEW YORK
Mailing State:	NY
Mailing Zip:	10003
Mailing Zip 4:	Not reported
Mailing Country:	USA
Mailing Phone:	2124603770

NY MANIFEST:

Document ID:	Not reported
Manifest Status:	Not reported
seq:	Not reported
Year:	2015
Trans1 State ID:	NJD003812047
Trans2 State ID:	Not reported
Generator Ship Date:	07/28/2015
Trans1 Recv Date:	07/28/2015
Trans2 Recv Date:	Not reported

CON EDISON (Continued) **S118258350**

TSD Site Recv Date:	08/08/2015
Part A Recv Date:	Not reported
Part B Recv Date:	Not reported
Generator EPA ID:	NYP004814097
Trans1 EPA ID:	Not reported
Trans2 EPA ID:	Not reported
TSDF ID 1:	NJD991291105
TSDF ID 2:	Not reported
Manifest Tracking Number:	002612102GBF
Import Indicator:	N
Export Indicator:	N
Discr Quantity Indicator:	N
Discr Type Indicator:	N
Discr Residue Indicator:	N
Discr Partial Reject Indicator:	N
Discr Full Reject Indicator:	N
Manifest Ref Number:	Not reported
Alt Facility RCRA ID:	Not reported
Alt Facility Sign Date:	Not reported
MGMT Method Type Code:	H110
Waste Code:	Not reported
Waste Code:	Not reported
Waste Code:	Not reported
Waste Code:	Not reported
Waste Code:	Not reported
Waste Code:	Not reported
Quantity:	500
Units:	P - Pounds
Number of Containers:	1
Container Type:	TT - Cargo tank, tank trucks
Handling Method:	T Chemical, physical, or biological treatment.
Specific Gravity:	1
Waste Code:	D008
Waste Code 1_2:	Not reported
Waste Code 1_3:	Not reported
Waste Code 1_4:	Not reported
Waste Code 1_5:	Not reported
Waste Code 1_6:	Not reported

Click this hyperlink while viewing on your computer to access
-1 additional NY MANIFEST: record(s) in the EDR Site Report.

DK1365 **CON EDISON** **NJ MANIFEST** **S120674571**
WSW **182 NELSON ST** **N/A**
< 1/8 **BROOKLYN, NY 11231**
0.061 mi.
322 ft. **Site 2 of 3 in cluster DK**

Relative: NJ MANIFEST:
Higher

EPA Id:	NYP004814097
Mail Address:	IRVING PL 15TH FL NE
Mail City/State/Zip:	NEW YORK, NY 10003
Facility Phone:	Not reported
Emergency Phone:	Not reported
Contact:	THOMAS TEELING
Comments:	Not reported
SIC Code:	Not reported

Actual:
29 ft.

CON EDISON (Continued) **S120674571**

County:	NY047
Municipal:	Not reported
Previous EPA Id:	Not reported
Gen Flag:	Not reported
Trans Flag:	Not reported
TSDF Flag:	Not reported
Name Change:	Not reported
Date Change:	Not reported

Manifest:

Manifest Number:	002612102GBF
EPA ID:	NYP004814097
Date Shipped:	7/28/2015
TSDF EPA ID:	NJD991291105
Transporter EPA ID:	NJD003812047
Transporter 2 EPA ID:	Not reported
Transporter 3 EPA ID:	Not reported
Transporter 4 EPA ID:	Not reported
Transporter 5 EPA ID:	Not reported
Transporter 6 EPA ID:	Not reported
Transporter 7 EPA ID:	Not reported
Transporter 8 EPA ID:	Not reported
Transporter 9 EPA ID:	Not reported
Transporter 10 EPA ID:	Not reported
Date Trans1 Transported Waste:	Not reported
Date Trans2 Transported Waste:	Not reported
Date Trans3 Transported Waste:	Not reported
Date Trans4 Transported Waste:	Not reported
Date Trans5 Transported Waste:	Not reported
Date Trans6 Transported Waste:	Not reported
Date Trans7 Transported Waste:	Not reported
Date Trans8 Transported Waste:	Not reported
Date Trans9 Transported Waste:	Not reported
Date Trans10 Transported Waste:	Not reported
Date TSDF Received Waste:	Not reported
TSDF EPA Facility Name:	Not reported
QTY Units:	Not reported
Transporter SEQ ID:	Not reported
Transporter-1 Date:	Not reported
Waste SEQ ID:	Not reported
Waste Type Code 2:	Not reported
Waste Type Code 3:	Not reported
Waste Type Code 4:	Not reported
Waste Type Code 5:	Not reported
Waste Type Code 6:	Not reported
Date Accepted:	Not reported
Manifest Discrepancy Type:	Not reported
Data Entry Number:	Not reported
Was Load Rejected:	NEW YORK, NY 10003
Reason Load Was Rejected:	Not reported

DK1366 **CON EDISON** **RCRA NonGen / NLR** **1019905836**
WSW **182 NELSON ST** **FINDS** **NYP004814097**
< 1/8 **BROOKLYN, NY 11231** **ECHO**
0.061 mi.
322 ft. **Site 3 of 3 in cluster DK**

Relative:
Higher

Actual:
29 ft.

RCRA NonGen / NLR:

Date form received by agency:	07/28/2015
Facility name:	CON EDISON
Facility address:	182 NELSON ST BROOKLYN, NY 11231
EPA ID:	NYP004814097
Mailing address:	IRVING PL 15TH FL NE NEW YORK, NY 10003
Contact:	THOMAS TEELING
Contact address:	Not reported Not reported
Contact country:	Not reported
Contact telephone:	212-460-3770
Contact email:	Not reported
EPA Region:	02
Classification:	Non-Generator
Description:	Handler: Non-Generators do not presently generate hazardous waste

Handler Activities Summary:

U.S. importer of hazardous waste:	No
Mixed waste (haz. and radioactive):	No
Recycler of hazardous waste:	No
Transporter of hazardous waste:	No
Treater, storer or disposer of HW:	No
Underground injection activity:	No
On-site burner exemption:	No
Furnace exemption:	No
Used oil fuel burner:	No
Used oil processor:	No
User oil refiner:	No
Used oil fuel marketer to burner:	No
Used oil Specification marketer:	No
Used oil transfer facility:	No
Used oil transporter:	No

Historical Generators:

Date form received by agency:	07/28/2015
Site name:	CON EDISON
Classification:	Small Quantity Generator

Violation Status: No violations found

FINDS:

Registry ID: 110069693102

Environmental Interest/Information System

RCRAInfo is a national information system that supports the Resource Conservation and Recovery Act (RCRA) program through the tracking of events and activities related to facilities that generate, transport, and treat, store, or dispose of hazardous waste. RCRAInfo allows RCRA program staff to track the notification, permit, compliance, and corrective action activities required under RCRA.

CON EDISON (Continued) **1019905836**

Click this hyperlink while viewing on your computer to access additional FINDS: detail in the EDR Site Report.

ECHO:
Envid: 1019905836
Registry ID: 110069693102
DFR URL: http://echo.epa.gov/detailed-facility-report?fid=110069693102

DL1367 **168 8TH STREET** **NY BROWNFIELDS** **S121933776**
SSW **168 8TH STREET** **N/A**
< 1/8 **BROOKLYN, NY 11215**
0.061 mi.
323 ft. **Site 1 of 2 in cluster DL**

Relative: **Higher**
Actual: **20 ft.**

BROWNFIELDS:
Program: BCP
Site Code: 563661
Acres: 0.31
HW Code: C224266
SWIS: 2401
Town: New York City
Record Added Date: 10/30/2017
Record Updated Date: 03/16/2018
Update By: BXANDERS
Site Description: Location and Site Features The Site is located in Gowanus, a mixed-use urban area of Brooklyn, New York, which includes residential, commercial, and manufacturing areas. The Site consists of one lot (Block 1003, Lot 11) totaling approximately 13,500 square feet (sf) or 0.31 acre. The Site is a vacant concrete and gravel covered lot and is fenced. The northern portion of the Site is approximately one to two feet lower in elevation in comparison to the southern portion of the lot and a concrete ramp located on the east-central portion of the lot connects these two areas for vehicle access. The Site is bordered to the north by 8th Street followed by a two-story commercial building and three-story residential buildings; to the east by three- and four-story residential buildings; to the west by a one-story institutional building (American Legion Hall) with a parking lot followed by a one-story commercial building with a parking lot (Enterprise Rent-A-Car) and four-story residential buildings with one first-floor commercial tenant; and, to the south by 9th Street followed by a one story commercial building (Top Notch Auto Repair) and three-story residential buildings. Beyond the properties immediately adjacent to the Site, property uses are commercial, residential, institutional, and manufacturing. Current Zoning and Land Use According to the New York City Department of City Planning (NYCDCP) Zoning Map 16C, the Site is zoned for residential use (R6A for the southern portion of the Site and R6B for the northern portion of the Site). Residential districts permit community facilities such as schools. The Site has been vacant for approximately 25 years and there are no structures on the Site. Past Use of the Site Historic records indicate that the Site was first developed as farmland. A residential building, which was demolished in the late 1800s, was present on the southern portion of the Site. From the late 1800s to the early 1900s, the Site was occupied by an ink manufacturer (1888 to 1906), a storage facility (1906 to 1926) with a gauge manufacturer (circa 1917), a chemical laboratory (1926),

168 8TH STREET (Continued) **S121933776**

and a machine works facility (1928 to 1934). In the mid- to late-1900s the Site was occupied by a garage and a gasoline station (from approximately 1926 to at least 1951), a plumbing supply/metal products manufacturer (1945 to 1965), and a textile factory (1976 to 1992). A fire occurred on the Site in the early 1990s and the lot has been vacant since approximately 1992. Site Geology and Hydrogeology The geology of Kings County consists of unconsolidated glacial deposits overlying crystalline bedrock. The subsurface geology for the Site property likely includes the following formations: Pleistocene upper glacial deposits, Gardiners Clay, Jameco Gravel, Cretaceous Raritan Formation consisting of sands and clays, and crystalline bedrock. Bedrock was not encountered in the soil borings or trench excavations advanced at the Site as the depth to crystalline bedrock for the area is estimated to be 200 feet below ground surface (bgs). Fill material consisting of brown sand, silts with fine gravel, coal, and brick fragments was encountered at the Site to a maximum depth of approximately 10 feet bgs. Deeper, native material consisting of sand, silt and clay was encountered to 20 feet bgs. Based on topography in the area and review of the USGS Hydraulic Conditions Map for Long Island, NY, 2013 (USGS Groundwater Conditions on Long Island, New York in 2013), it is expected that the predominant direction of groundwater flow is northwesterly; however, groundwater flow direction will be confirmed during implementation of the Remedial Investigation. Based on information gathered during the Phase II Environmental Site Investigation (ESI), the depth to groundwater at the Site ranges from approximately 13 to 19 feet bgs.

Env Problem:

Between 2011 and 2013, TRC conducted a Phase 1 Environmental Site Assessment and Phase II Environmental Site Investigation (ESI). Additionally, since the Site has been identified by local community groups as a potential burial ground for Revolutionary War soldiers, an archaeological investigation was completed by AKRF Engineering, P.C. in June 2017. The results from the investigations include the following: SOIL - Three metals (chromium, mercury, and nickel) were detected in shallow soil (1 to 4 feet bgs) at concentrations above the Restricted-Residential Use Soil Cleanup Objectives (RRSCOs). Trichloroethene (TCE) was detected in one shallow soil sample with the concentration of 8.44 ppm from 3.5 to 4 feet bgs above the Protection of Groundwater SCO of 0.47 ppm. TCE was lower than RRSCO value of 21 ppm. GROUNDWATER - Cis-1,2-dichloroethene (cis-1,2-DCE) was detected above the NYSDEC Class GA Value in two locations at a maximum concentration of 18 ug/L and TCE was detected above the Class GA Value in three locations at a maximum concentration of 99 ug/L. Three metals (magnesium, manganese and sodium) were detected in filtered groundwater concentration exceeding Class GA values. SOIL VAPOR - Chlorinated solvent-related VOCs were detected at elevated concentrations in soil vapor samples. A comparison of maximum concentrations of exceedances for TCE (16,000 ug/m3), cis,1-2-DCE (110 ug/m3), and PCE (940 ug/m3) respectively with the NYSDOH Vapor Intrusion Matrices indicates the recommended action would be mitigation for further development purposes for indoor air and sub-slab conditions. Several petroleum-related VOCs were detected at elevated concentrations in soil vapor samples. Additional Environmental Conditions - The Site is listed in the NYSDEC PBS tank database (PBS Registration No. 2-612781) for three gasoline underground storage tanks (USTs) encountered during the archaeological investigation. As part of the remedial action for the Site, the USTs will be closed and removed in accordance with NYSDEC

168 8TH STREET (Continued) **S121933776**

	regulations and guidance. An at-risk IRM was completed in November 2017 (prior to application to the BCP) in the northern portion of the site to remove potential source material. Activities of the IRM included removal of drainage features and piping, excavation, and sampling.
Health Problem:	People who enter the site could contact contaminants in the soil by walking on the soil, digging or otherwise disturbing the soil. Contaminated groundwater at the site is not used for drinking or other purposes and the site is served by a public water supply that obtains water from a different source not affected by this contamination. Volatile organic compounds in the soil vapor may move into overlying buildings and affect the indoor air quality. This process, which is similar to the movement of radon gas from the subsurface into the indoor air of buildings, is referred to as soil vapor intrusion. Because the site is vacant, inhalation of site contaminants in indoor air due to soil vapor intrusion does not represent a concern for the site in its current condition. Additional investigation is needed to evaluate the potential for soil vapor intrusion off-site.
Dump:	False
Structure:	False
Lagoon:	False
Landfill:	False
Pond:	False
Disp Start:	Not reported
Disp Term:	Not reported
Lat/Long:	Not reported
Dell:	Not reported
Record Add:	2017-11-06 08:31:00
Record Upd:	2018-02-12 08:33:00
Updated By:	WYZHENG
Own Op:	Applicant/Requestor
Sub Type:	P03
Owner Name:	Alexander Lempert
Owner Company:	NYC School Construction Authority (NYCSCA)
Owner Address:	30-30 Thomson Avenue
Owner Addr2:	Not reported
Owner City,St,Zip:	Long Island City, NY 11101
Owner Country:	United States of America
Own Op:	Document Repository
Sub Type:	NNN
Owner Name:	Not reported
Owner Company:	Brooklyn Public Library - Pacific Branch
Owner Address:	25 4th Avenue
Owner Addr2:	Not reported
Owner City,St,Zip:	Brooklyn, NY 11217
Owner Country:	United States of America
Own Op:	Owner
Sub Type:	P03
Owner Name:	Alexander Lempert
Owner Company:	New York City School Construction Authority
Owner Address:	30-30 Thomson Avenue
Owner Addr2:	Not reported
Owner City,St,Zip:	Long Island City, NY 11101
Owner Country:	United States of America
Own Op:	Document Repository
Sub Type:	NNN
Owner Name:	Gary Reilly

168 8TH STREET (Continued) **S121933776**

Owner Company:	Brooklyn Community Board 6
Owner Address:	250 Baltic Street
Owner Addr2:	Not reported
Owner City,St,Zip:	Brooklyn, NY 11201
Owner Country:	United States of America
Own Op:	Document Repository
Sub Type:	NNN
Owner Name:	Not reported
Owner Company:	Brooklyn Public Library Central Library
Owner Address:	10 Grand Army Plaza
Owner Addr2:	Not reported
Owner City,St,Zip:	Brooklyn, NY 11238
Owner Country:	United States of America
HW Code:	C224266
Waste Type:	cis-1,2-dichloroethene
Waste Quantity:	UNKNOWN
Waste Code:	Not reported
HW Code:	C224266
Waste Type:	nickel
Waste Quantity:	UNKNOWN
Waste Code:	Not reported
HW Code:	C224266
Waste Type:	1,1-dichloroethene
Waste Quantity:	UNKNOWN
Waste Code:	Not reported
HW Code:	C224266
Waste Type:	trichloroethene (TCE)
Waste Quantity:	UNKNOWN
Waste Code:	Not reported
HW Code:	C224266
Waste Type:	trichloroethene (TCE)
Waste Quantity:	UNKNOWN
Waste Code:	Not reported
HW Code:	C224266
Waste Type:	chromium
Waste Quantity:	UNKNOWN
Waste Code:	Not reported
HW Code:	C224266
Waste Type:	mercury
Waste Quantity:	UNKNOWN
Waste Code:	Not reported
Crossref ID:	Not reported
Cross Ref Type Code:	Not reported
Cross Ref Type:	Not reported
Record Added Date:	Not reported
Record Updated:	Not reported
Updated By:	Not reported

DL1368 **PS K710** **NY UST** **U004272344**
SSW **168 8TH STREET** **N/A**
< 1/8 **BROOKLYN, NY 11215**
0.061 mi.
323 ft. **Site 2 of 2 in cluster DL**

Relative:
Higher

Actual:
20 ft.

UST:

Id/Status:	2-612781 / Inactive
Program Type:	PBS
Region:	STATE
DEC Region:	2
Expiration Date:	N/A
UTM X:	Not reported
UTM Y:	Not reported
Site Type:	Other

Affiliation Records:

Site Id:	558963
Affiliation Type:	Facility Owner
Company Name:	NYC SCHOOL CONSTRUCTION AUTHORITY
Contact Type:	SENIOR DIRECTOR
Contact Name:	ALEXANDER LEMPERT
Address1:	30-30 THOMSON AVENUE
Address2:	Not reported
City:	LONG ISLAND CITY
State:	NY
Zip Code:	11101-3045
Country Code:	001
Phone:	(718) 472-8501
EMail:	Not reported
Fax Number:	Not reported
Modified By:	MFLEONAR
Date Last Modified:	2017-10-10

Site Id:	558963
Affiliation Type:	Mail Contact
Company Name:	NEW YORK CITY SCHOOL CONSTRUCTION AUTHORITY
Contact Type:	Not reported
Contact Name:	ALEXANDER LEMPERT
Address1:	30-30 THOMSON AVENUE
Address2:	Not reported
City:	LONG ISLAND CITY
State:	NY
Zip Code:	11101-3045
Country Code:	001
Phone:	(718) 472-8501
EMail:	ALEMPERT@NYCSCA.ORG
Fax Number:	Not reported
Modified By:	MFLEONAR
Date Last Modified:	2017-10-10

Site Id:	558963
Affiliation Type:	Facility Operator
Company Name:	PS K710
Contact Type:	Not reported
Contact Name:	ALEXANDER LEMPERT
Address1:	Not reported
Address2:	Not reported
City:	Not reported
State:	NN

PS K710 (Continued) **U004272344**

Zip Code:	Not reported
Country Code:	001
Phone:	(718) 472-8501
EMail:	Not reported
Fax Number:	Not reported
Modified By:	ACDANIEL
Date Last Modified:	2017-09-08

Site Id:	558963
Affiliation Type:	Emergency Contact
Company Name:	NYC SCHOOL CONSTRUCTION AUTHORITY
Contact Type:	Not reported
Contact Name:	ALEXANDER LEMPERT
Address1:	Not reported
Address2:	Not reported
City:	Not reported
State:	NN
Zip Code:	Not reported
Country Code:	999
Phone:	(718) 472-8501
EMail:	Not reported
Fax Number:	Not reported
Modified By:	MFLEONAR
Date Last Modified:	2017-10-10

Tank Info:

Tank Number:	001
Tank ID:	271693
Tank Status:	Temporarily Out of Service
Material Name:	Temporarily Out of Service
Capacity Gallons:	550
Install Date:	01/01/1926
Date Tank Closed:	Not reported
Registered:	True
Tank Location:	Underground
Tank Type:	Steel/carbon steel
Tightness Test Method:	-
Date Test:	Not reported
Next Test Date:	Not reported
Pipe Model:	Not reported
Modified By:	MFLEONAR
Last Modified:	10/10/2017

Equipment Records:

H00 - Tank Leak Detection - None
I00 - Overfill - None
E00 - Piping Secondary Containment - None
J00 - Dispenser - None
G00 - Tank Secondary Containment - None
K00 - Spill Prevention - None
A00 - Tank Internal Protection - None
B00 - Tank External Protection - None
C00 - Pipe Location - No Piping
F00 - Pipe External Protection - None
L00 - Piping Leak Detection - None
D00 - Pipe Type - No Piping

PS K710 (Continued) **U004272344**

Tank Number: 002
Tank ID: 271694
Tank Status: Temporarily Out of Service
Material Name: Temporarily Out of Service
Capacity Gallons: 550
Install Date: 01/01/1926
Date Tank Closed: Not reported
Registered: True
Tank Location: Underground
Tank Type: Steel/carbon steel
Tightness Test Method: -
Date Test: Not reported
Next Test Date: Not reported
Pipe Model: Not reported
Modified By: MFLEONAR
Last Modified: 10/10/2017

Equipment Records:

H00 - Tank Leak Detection - None
I00 - Overfill - None
E00 - Piping Secondary Containment - None
J00 - Dispenser - None
G00 - Tank Secondary Containment - None
K00 - Spill Prevention - None
A00 - Tank Internal Protection - None
B00 - Tank External Protection - None
C00 - Pipe Location - No Piping
F00 - Pipe External Protection - None
L00 - Piping Leak Detection - None
D00 - Pipe Type - No Piping

Tank Number: 003
Tank ID: 271695
Tank Status: Temporarily Out of Service
Material Name: Temporarily Out of Service
Capacity Gallons: 550
Install Date: 01/01/1926
Date Tank Closed: Not reported
Registered: True
Tank Location: Underground
Tank Type: Steel/carbon steel
Tightness Test Method: -
Date Test: Not reported
Next Test Date: Not reported
Pipe Model: Not reported
Modified By: MFLEONAR
Last Modified: 10/10/2017

Equipment Records:

H00 - Tank Leak Detection - None
I00 - Overfill - None
E00 - Piping Secondary Containment - None
J00 - Dispenser - None
G00 - Tank Secondary Containment - None
K00 - Spill Prevention - None
A00 - Tank Internal Protection - None
B00 - Tank External Protection - None

PS K710 (Continued) **U004272344**

C00 - Pipe Location - No Piping
F00 - Pipe External Protection - None
L00 - Piping Leak Detection - None
D00 - Pipe Type - No Piping

BY1369 **CON EDISON** **NY MANIFEST** **S117316243**
SSW **172 8 ST** **N/A**
< 1/8 **BROOKLYN, NY 11215**
0.061 mi.
324 ft. **Site 3 of 3 in cluster BY**

Relative:
Higher

Actual:
21 ft.

NY MANIFEST:

Country:	USA
EPA ID:	NYP004634887
Facility Status:	Not reported
Location Address 1:	172 8 ST
Code:	BP
Location Address 2:	SB 50700
Total Tanks:	Not reported
Location City:	BROOKLYN
Location State:	NY
Location Zip:	11215
Location Zip 4:	Not reported

NY MANIFEST:

EPAID:	NYP004634887
Mailing Name:	CON EDISON
Mailing Contact:	TOM TEELING
Mailing Address 1:	4 IRVING PLACE 15TH FLOOR
Mailing Address 2:	Not reported
Mailing City:	NEW YORK
Mailing State:	NY
Mailing Zip:	10003
Mailing Zip 4:	Not reported
Mailing Country:	USA
Mailing Phone:	Not reported

NY MANIFEST:

Document ID:	Not reported
Manifest Status:	Not reported
seq:	Not reported
Year:	2014
Trans1 State ID:	NJD003812047
Trans2 State ID:	Not reported
Generator Ship Date:	08/21/2014
Trans1 Recv Date:	08/21/2014
Trans2 Recv Date:	Not reported
TSD Site Recv Date:	08/22/2014
Part A Recv Date:	Not reported
Part B Recv Date:	Not reported
Generator EPA ID:	NYP004634887
Trans1 EPA ID:	Not reported
Trans2 EPA ID:	Not reported
TSDF ID 1:	NJD991291105
TSDF ID 2:	Not reported
Manifest Tracking Number:	002616592GBF
Import Indicator:	N
Export Indicator:	N

CON EDISON (Continued) **S117316243**

Discr Quantity Indicator:	N
Discr Type Indicator:	N
Discr Residue Indicator:	N
Discr Partial Reject Indicator:	N
Discr Full Reject Indicator:	N
Manifest Ref Number:	Not reported
Alt Facility RCRA ID:	Not reported
Alt Facility Sign Date:	Not reported
MGMT Method Type Code:	H110
Waste Code:	Not reported
Waste Code:	Not reported
Waste Code:	Not reported
Waste Code:	Not reported
Waste Code:	Not reported
Waste Code:	Not reported
Quantity:	100
Units:	G - Gallons (liquids only)* (8.3 pounds)
Number of Containers:	1
Container Type:	TT - Cargo tank, tank trucks
Handling Method:	T Chemical, physical, or biological treatment.
Specific Gravity:	1
Waste Code:	D008
Waste Code 1_2:	Not reported
Waste Code 1_3:	Not reported
Waste Code 1_4:	Not reported
Waste Code 1_5:	Not reported
Waste Code 1_6:	Not reported

Click this hyperlink while viewing on your computer to access
-1 additional NY MANIFEST: record(s) in the EDR Site Report.

CH1370 **SUNSET PARK MANUFACTURING & DESIGN CENTER LLC** **NY UST** **U004078871**
SSW **168 7TH STREET** **N/A**
< 1/8 **BROOKLYN, NY 11215**
0.061 mi.
324 ft. **Site 13 of 18 in cluster CH**

Relative:
Higher

Actual:
14 ft.

UST:

Id/Status:	2-600004 / Unregulated/Closed
Program Type:	PBS
Region:	STATE
DEC Region:	2
Expiration Date:	N/A
UTM X:	585295.59204
UTM Y:	4502947.25917
Site Type:	Manufacturing (Other than Chemical)/Processing

Affiliation Records:

Site Id:	21994
Affiliation Type:	Mail Contact
Company Name:	SUNSET PARK MANUFACTURING
Contact Type:	Not reported
Contact Name:	DAVID SWEENY
Address1:	& DESIGN CENTER LLC
Address2:	562 4TH STREEET
City:	BROOKLYN
State:	NY

SUNSET PARK MANUFACTURING & DESIGN CENTER LLC (Continued) **U004078871**

Zip Code:	11215
Country Code:	001
Phone:	(718) 768-6726
EMail:	JDAVIDSWEENY@VERIZON.NET
Fax Number:	Not reported
Modified By:	KXTANG
Date Last Modified:	2006-04-25

Site Id:	21994
Affiliation Type:	Facility Operator
Company Name:	SUNSET PARK MANUFACTURING & DESIGN CENTER LLC
Contact Type:	Not reported
Contact Name:	DAVID SWEENY
Address1:	Not reported
Address2:	Not reported
City:	Not reported
State:	NN
Zip Code:	Not reported
Country Code:	001
Phone:	(718) 768-6726
EMail:	Not reported
Fax Number:	Not reported
Modified By:	KXTANG
Date Last Modified:	2006-04-25

Site Id:	21994
Affiliation Type:	Emergency Contact
Company Name:	SUNSET PARK MANUFACTURING & DESIGN CENTER LLC
Contact Type:	Not reported
Contact Name:	TOM NAKLICKI
Address1:	Not reported
Address2:	Not reported
City:	Not reported
State:	NN
Zip Code:	Not reported
Country Code:	999
Phone:	(646) 932-7708
EMail:	Not reported
Fax Number:	Not reported
Modified By:	KXTANG
Date Last Modified:	2006-04-25

Site Id:	21994
Affiliation Type:	Facility Owner
Company Name:	SUNSET PARK MANUFACTURING & DESIGN CENTER LLC
Contact Type:	MANAGING MEMBER
Contact Name:	DAVID SWEENY
Address1:	562 4TH STREEET
Address2:	Not reported
City:	BROOKLYN
State:	NY
Zip Code:	11215
Country Code:	001
Phone:	(718) 768-6726
EMail:	JDAVIDSWEENY@VERIZON.NET
Fax Number:	Not reported
Modified By:	KXTANG

SUNSET PARK MANUFACTURING & DESIGN CENTER LLC (Continued) **U004078871**

Date Last Modified: 2006-04-25

Tank Info:

Tank Number:	001
Tank ID:	39939
Tank Status:	Closed - In Place
Material Name:	Closed - In Place
Capacity Gallons:	10000
Install Date:	Not reported
Date Tank Closed:	Not reported
Registered:	True
Tank Location:	Underground
Tank Type:	Steel/carbon steel
Material Code:	0001
Common Name of Substance:	#2 Fuel Oil (On-Site Consumption)
Tightness Test Method:	21
Date Test:	01/05/2004
Next Test Date:	Not reported
Pipe Model:	Not reported
Modified By:	dxliving
Last Modified:	04/14/2017

Equipment Records:

A00 - Tank Internal Protection - None
D01 - Pipe Type - Steel/Carbon Steel/Iron
B00 - Tank External Protection - None
F00 - Pipe External Protection - None
I05 - Overfill - Vent Whistle
J02 - Dispenser - Suction Dispenser
G03 - Tank Secondary Containment - Vault (w/o access)
H00 - Tank Leak Detection - None
C01 - Pipe Location - Aboveground

CH1371 **MANHOLE 50514** **NY Spills** **U001841251**
SSW **168 7TH STREET** **N/A**
< 1/8 **BROOKLYN, NY**
0.061 mi.
324 ft. **Site 14 of 18 in cluster CH**

Relative: SPILLS:
Higher

Actual: Spill Number/Closed Date:	0010941 / 2001-02-28
14 ft. Facility ID:	0010941
Facility Type:	ER
DER Facility ID:	148562
Site ID:	176779
DEC Region:	2
Spill Cause:	Unknown
Spill Class:	C4
SWIS:	2401
Spill Date:	2001-01-05
Investigator:	KMFOLEY
Referred To:	Not reported
Reported to Dept:	2001-01-05
CID:	389
Water Affected:	Not reported
Spill Source:	Unknown

MANHOLE 50514 (Continued) **U001841251**

Spill Notifier:	Affected Persons
Cleanup Ceased:	Not reported
Cleanup Meets Std:	False
Last Inspection:	Not reported
Recommended Penalty:	False
UST Trust:	False
Remediation Phase:	0
Date Entered In Computer:	2001-01-05
Spill Record Last Update:	2001-04-10
Spiller Name:	UNKNOWN
Spiller Company:	Unknown
Spiller Address:	UNKNOWN
Spiller Company:	999
Contact Name:	CALLER
DEC Memo:	"Prior to Sept, 2004 data translation this spill Lead_DEC Field was FOLEY e2mis Notes: While inspection structure, found approx 2ounces unknown oil on 100gal water in MH-50514. Liquid sample taken and returned <1ppm PCB. B/Q Env Ops reports cleanup completed. Cemented sump. Double washed structure with slix. Liquids removed by tanker, solids by vactor. No leaking company equipment. KMF 4/10/01"
Remarks:	"caller reporting a spill of unk material samples taken clean up pending lab results coned#134996 no callback necessary"

All Materials:

Site ID:	176779
Operable Unit ID:	832918
Operable Unit:	01
Material ID:	544812
Material Code:	0066A
Material Name:	unknown petroleum
Case No.:	Not reported
Material FA:	Petroleum
Quantity:	2.00
Units:	G
Recovered:	.00
Oxygenate:	Not reported

CH1372 **SUNSET PARK MANUFACTURING & DESIGN CENTER LLC** **NY AST** **A100296202**
SSW **168 7TH STREET** **N/A**
< 1/8 **BROOKLYN, NY 11215**
0.061 mi.
324 ft. **Site 15 of 18 in cluster CH**

Relative:
Higher

Actual:
14 ft.

AST:

Region:	STATE
DEC Region:	2
Site Status:	Unregulated/Closed
Facility Id:	2-600004
Program Type:	PBS
UTM X:	585295.59204
UTM Y:	4502947.25917
Expiration Date:	N/A
Site Type:	Manufacturing (Other than Chemical)/Processing

Affiliation Records:

Site Id:	21994
Affiliation Type:	Mail Contact
Company Name:	SUNSET PARK MANUFACTURING

SUNSET PARK MANUFACTURING & DESIGN CENTER LLC (Continued) **A100296202**

Contact Type:	Not reported
Contact Name:	DAVID SWEENY
Address1:	& DESIGN CENTER LLC
Address2:	562 4TH STREEET
City:	BROOKLYN
State:	NY
Zip Code:	11215
Country Code:	001
Phone:	(718) 768-6726
EMail:	JDAVIDSWEENY@VERIZON.NET
Fax Number:	Not reported
Modified By:	KXTANG
Date Last Modified:	2006-04-25

Site Id:	21994
Affiliation Type:	Facility Operator
Company Name:	SUNSET PARK MANUFACTURING & DESIGN CENTER LLC
Contact Type:	Not reported
Contact Name:	DAVID SWEENY
Address1:	Not reported
Address2:	Not reported
City:	Not reported
State:	NN
Zip Code:	Not reported
Country Code:	001
Phone:	(718) 768-6726
EMail:	Not reported
Fax Number:	Not reported
Modified By:	KXTANG
Date Last Modified:	2006-04-25

Site Id:	21994
Affiliation Type:	Emergency Contact
Company Name:	SUNSET PARK MANUFACTURING & DESIGN CENTER LLC
Contact Type:	Not reported
Contact Name:	TOM NAKLICKI
Address1:	Not reported
Address2:	Not reported
City:	Not reported
State:	NN
Zip Code:	Not reported
Country Code:	999
Phone:	(646) 932-7708
EMail:	Not reported
Fax Number:	Not reported
Modified By:	KXTANG
Date Last Modified:	2006-04-25

Site Id:	21994
Affiliation Type:	Facility Owner
Company Name:	SUNSET PARK MANUFACTURING & DESIGN CENTER LLC
Contact Type:	MANAGING MEMBER
Contact Name:	DAVID SWEENY
Address1:	562 4TH STREEET
Address2:	Not reported
City:	BROOKLYN
State:	NY

SUNSET PARK MANUFACTURING & DESIGN CENTER LLC (Continued) **A100296202**

Zip Code:	11215
Country Code:	001
Phone:	(718) 768-6726
EMail:	JDAVIDSWEENY@VERIZON.NET
Fax Number:	Not reported
Modified By:	KXTANG
Date Last Modified:	2006-04-25

Tank Info:

Tank Number:	002
Tank Id:	178339
Material Code:	0001
Common Name of Substance:	#2 Fuel Oil (On-Site Consumption)

Equipment Records:

D01 - Pipe Type - Steel/Carbon Steel/Iron
I05 - Overfill - Vent Whistle
J02 - Dispenser - Suction Dispenser
C01 - Pipe Location - Aboveground
G03 - Tank Secondary Containment - Vault (w/o access)
L09 - Piping Leak Detection - Exempt Suction Piping

Tank Location:	Aboveground - on saddles, legs, racks, etc.... Tank bottom is elevated above grade or tank pad, allowing visual inspection.
Tank Type:	Steel/Carbon Steel/Iron
Tank Status:	Closed - Removed
Pipe Model:	Not reported
Install Date:	Not reported
Capacity Gallons:	7500
Tightness Test Method:	00
Date Test:	Not reported
Next Test Date:	Not reported
Date Tank Closed:	03/19/2008
Register:	True
Modified By:	NRLOMBAR
Last Modified:	04/14/2017
Material Name:	#2 fuel oil (on-site consumption)

DM1373 **CON EDISON - SERVICE BOX 45987** **RCRA-LQG** **1016963307**
South **314 5 ST** **NYP004363230**
< 1/8 **BROOKLYN, NY 11205**
0.062 mi.
328 ft. **Site 1 of 3 in cluster DM**

Relative:
Higher

Actual:
32 ft.

RCRA-LQG:

Date form received by agency:	03/27/2014
Facility name:	CON EDISON - SERVICE BOX 45987
Facility address:	314 5 ST BROOKLYN, NY 11205
EPA ID:	NYP004363230
Mailing address:	IRVING PLACE, 15TH FL NE NEW YORK, NY 10003
Contact:	DENNIS HUACON
Contact address:	IRVING PLACE, 15TH FL NE NEW YORK, NY 10003
Contact country:	US
Contact telephone:	212-460-2757

CON EDISON - SERVICE BOX 45987 (Continued) **1016963307**

Contact email: HUACOND@CONED.COM
EPA Region: 02
Classification: Large Quantity Generator
Description: Handler: generates 1,000 kg or more of hazardous waste during any calendar month; or generates more than 1 kg of acutely hazardous waste during any calendar month; or generates more than 100 kg of any residue or contaminated soil, waste or other debris resulting from the cleanup of a spill, into or on any land or water, of acutely hazardous waste during any calendar month; or generates 1 kg or less of acutely hazardous waste during any calendar month, and accumulates more than 1 kg of acutely hazardous waste at any time; or generates 100 kg or less of any residue or contaminated soil, waste or other debris resulting from the cleanup of a spill, into or on any land or water, of acutely hazardous waste during any calendar month, and accumulates more than 100 kg of that material at any time

Owner/Operator Summary:
Owner/operator name: CONSOLIDATED EDISON COMPANY OF NY, INC.
Owner/operator address: IRVING PLACE
NEW YORK, NY 10003
Owner/operator country: US
Owner/operator telephone: Not reported
Owner/operator email: Not reported
Owner/operator fax: Not reported
Owner/operator extension: Not reported
Legal status: Private
Owner/Operator Type: Owner
Owner/Op start date: 09/19/2013
Owner/Op end date: Not reported

Owner/operator name: CONSOLIDATED EDISON COMPANY OF NY, INC.
Owner/operator address: IRVING PLACE
NEW YORK, NY 10003
Owner/operator country: US
Owner/operator telephone: Not reported
Owner/operator email: Not reported
Owner/operator fax: Not reported
Owner/operator extension: Not reported
Legal status: Private
Owner/Operator Type: Operator
Owner/Op start date: 09/19/2013
Owner/Op end date: Not reported

Handler Activities Summary:
U.S. importer of hazardous waste: No
Mixed waste (haz. and radioactive): No
Recycler of hazardous waste: No
Transporter of hazardous waste: No
Treater, storer or disposer of HW: No
Underground injection activity: No
On-site burner exemption: No
Furnace exemption: No
Used oil fuel burner: No
Used oil processor: No
User oil refiner: No
Used oil fuel marketer to burner: No

CON EDISON - SERVICE BOX 45987 (Continued) **1016963307**

Used oil Specification marketer: No
Used oil transfer facility: No
Used oil transporter: No

. Waste code: D008
. Waste name: LEAD

Historical Generators:
Date form received by agency: 10/19/2013
Site name: CON EDISON SERVICE BOX: 45987
Classification: Not a generator, verified

Date form received by agency: 09/19/2013
Site name: CON EDISON SERVICE BOX: 45987
Classification: Conditionally Exempt Small Quantity Generator

Violation Status: No violations found

DM1374 **CON EDISON** **NY MANIFEST** **S119073767**
South **314 5TH ST** **N/A**
< 1/8 **BROOKLYN, NY 11205**
0.062 mi.
328 ft. **Site 2 of 3 in cluster DM**

Relative:
Higher

Actual:
32 ft.

NY MANIFEST:
Country: USA
EPA ID: NYP004363230
Facility Status: Not reported
Location Address 1: 314 5 ST
Code: BP
Location Address 2: Not reported
Total Tanks: Not reported
Location City: BROOKLYN
Location State: NY
Location Zip: 11205
Location Zip 4: Not reported

NY MANIFEST:
EPAID: NYP004363230
Mailing Name: CON EDISON
Mailing Contact: TOM TEELING
Mailing Address 1: 4 IRVING PLACE 15TH FLOOR
Mailing Address 2: Not reported
Mailing City: NEW YORK
Mailing State: NY
Mailing Zip: 10003
Mailing Zip 4: Not reported
Mailing Country: USA
Mailing Phone: 2124603770

NY MANIFEST:
Document ID: Not reported
Manifest Status: Not reported
seq: Not reported
Year: 2013
Trans1 State ID: NJD003812047
Trans2 State ID: Not reported
Generator Ship Date: 09/19/2013

CON EDISON (Continued) **S119073767**

Trans1 Recv Date:	09/19/2013
Trans2 Recv Date:	Not reported
TSD Site Recv Date:	09/24/2013
Part A Recv Date:	Not reported
Part B Recv Date:	Not reported
Generator EPA ID:	NYP004363230
Trans1 EPA ID:	Not reported
Trans2 EPA ID:	Not reported
TSDF ID 1:	NJD991291105
TSDF ID 2:	Not reported
Manifest Tracking Number:	002220646GBF
Import Indicator:	N
Export Indicator:	N
Discr Quantity Indicator:	N
Discr Type Indicator:	N
Discr Residue Indicator:	N
Discr Partial Reject Indicator:	N
Discr Full Reject Indicator:	N
Manifest Ref Number:	Not reported
Alt Facility RCRA ID:	Not reported
Alt Facility Sign Date:	Not reported
MGMT Method Type Code:	H110
Waste Code:	Not reported
Waste Code:	Not reported
Waste Code:	Not reported
Waste Code:	Not reported
Waste Code:	Not reported
Waste Code:	Not reported
Quantity:	300
Units:	G - Gallons (liquids only)* (8.3 pounds)
Number of Containers:	1
Container Type:	TT - Cargo tank, tank trucks
Handling Method:	T Chemical, physical, or biological treatment.
Specific Gravity:	1
Waste Code:	D008
Waste Code 1_2:	Not reported
Waste Code 1_3:	Not reported
Waste Code 1_4:	Not reported
Waste Code 1_5:	Not reported
Waste Code 1_6:	Not reported

Click this hyperlink while viewing on your computer to access
-1 additional NY MANIFEST: record(s) in the EDR Site Report.

DM1375 **CON EDISON - SERVICE BOX 45987** **FINDS** **1016894480**
South **314 5 ST** **ECHO** **N/A**
< 1/8 **BROOKLYN, NY 11205**
0.062 mi.
328 ft. **Site 3 of 3 in cluster DM**

Relative: FINDS:
Higher

Actual: Registry ID: 110060189102
32 ft.

Environmental Interest/Information System
RCRAInfo is a national information system that supports the Resource Conservation and Recovery Act (RCRA) program through the tracking of

CON EDISON - SERVICE BOX 45987 (Continued) **1016894480**

events and activities related to facilities that generate, transport, and treat, store, or dispose of hazardous waste. RCRAInfo allows RCRA program staff to track the notification, permit, compliance, and corrective action activities required under RCRA.

HAZARDOUS WASTE BIENNIAL REPORTER

Click this hyperlink while viewing on your computer to access additional FINDS: detail in the EDR Site Report.

ECHO:

Envid:	1016894480
Registry ID:	110060189102
DFR URL:	http://echo.epa.gov/detailed-facility-report?fid=110060189102

CY1376 **AMOS HOME** **NY Spills** **S109061904**
NNE **283 WYCOFF STREET** **N/A**
< 1/8 **BROOKLYN, NY**
0.062 mi.
328 ft. **Site 15 of 15 in cluster CY**

Relative: **Higher**

Actual: **23 ft.**

SPILLS:

Spill Number/Closed Date:	0800644 / 2008-04-22
Facility ID:	0800644
Facility Type:	ER
DER Facility ID:	345916
Site ID:	396427
DEC Region:	2
Spill Cause:	Equipment Failure
Spill Class:	B4
SWIS:	2401
Spill Date:	2008-04-16
Investigator:	RMPIPER
Referred To:	Not reported
Reported to Dept:	2008-04-16
CID:	444
Water Affected:	Not reported
Spill Source:	Private Dwelling
Spill Notifier:	Other
Cleanup Ceased:	Not reported
Cleanup Meets Std:	False
Last Inspection:	Not reported
Recommended Penalty:	False
UST Trust:	Not reported
Remediation Phase:	0
Date Entered In Computer:	2008-04-16
Spill Record Last Update:	2008-04-22
Spiller Name:	CYNTHIA AMOS
Spiller Company:	AMOS HOME
Spiller Address:	283 WYCOFF STREET
Spiller Company:	001
Contact Name:	CYNTHIA AMOS
DEC Memo:	"Sangesland spoke to homeowner Cynthia Amos. She said the fill line leaked and oil came through the basement wall into the basement. She said the oil company (Petro) was going to schedule a time to dig out and install a new fill line within the next few days. Sangesland told

AMOS HOME (Continued) **S109061904**

Ms. Amos to do the following work: 1) Dig out all contaminated soil when they replace the fill line. 2) Take a photograph of the clean hole before they back fill 3) Have the company send in a closure report to DEC 4) Call Sangesland when the appointment is made to do the work 4.22.08- DEC Piper - I performed site visit. Petro was on scene replacing fill line. a small amout of contamiantion was found due to th ehole in the line being at the wall. The affected area on the wall is approx 2 x2 feet. I instructed the owner to scrub wall and epoxy paint. No digout warranted as gross soil cont was not observed. closed."

Remarks: "UNDERGROUND FILL LINE BROKE"

All Materials:

Site ID:	396427
Operable Unit ID:	1153394
Operable Unit:	01
Material ID:	2144154
Material Code:	0001A
Material Name:	#2 fuel oil
Case No.:	Not reported
Material FA:	Petroleum
Quantity:	.00
Units:	G
Recovered:	.00
Oxygenate:	Not reported

DH1377 **SINSI RESIDENCE** **NY LTANKS** **S102673358**
ENE **112 ST MARKS PL** **N/A**
< 1/8 **BROOKLYN, NY**
0.062 mi.
329 ft. **Site 2 of 2 in cluster DH**

Relative: **Higher**

Actual: **34 ft.**

LTANKS:

Spill Number/Closed Date:	9600499 / 1996-04-11
Facility ID:	9600499
Site ID:	208826
Spill Date:	1996-04-10
Spill Cause:	Tank Overfill
Spill Source:	Private Dwelling
Spill Class:	C4
Cleanup Ceased:	Not reported
SWIS:	2401
Investigator:	SMMARTIN
Referred To:	Not reported
Reported to Dept:	1996-04-11
CID:	297
Water Affected:	Not reported
Spill Notifier:	Responsible Party
Last Inspection:	Not reported
Recommended Penalty:	False
Meets Standard:	False
UST Involvement:	False
Remediation Phase:	0
Date Entered In Computer:	1996-04-11
Spill Record Last Update:	2004-04-19
Spiller Name:	PETER LEPORE
Spiller Company:	WHALECO FUEL

SINSI RESIDENCE (Continued) **S102673358**

Spiller Address:	1 COFFEE ST
Spiller County:	001
Spiller Contact:	SINSI
Spiller Phone:	(718) 789-1728
Spiller Extention:	Not reported
DEC Region:	2
DER Facility ID:	173238
DEC Memo:	"Prior to Sept, 2004 data translation this spill Lead_DEC Field was MARTINKAT "
Remarks:	"DRIVER OVERFILLED THE FUEL TANK AND IT SPILLED OUTSIDE ONTO THE SIDEWALK - SPILL CLEANED UP WITH ABSORBANTS"

All Materials:

Site ID:	208826
Operable Unit ID:	1028179
Operable Unit:	01
Material ID:	353894
Material Code:	0001A
Material Name:	#2 fuel oil
Case No.:	Not reported
Material FA:	Petroleum
Quantity:	1.00
Units:	G
Recovered:	1.00
Oxygenate:	Not reported

DG1378 **CON EDISON** **NJ MANIFEST** **S120667713**
SSW **118 16TH ST** **N/A**
< 1/8 **BROOKLYN, NY 11215**
0.063 mi.
333 ft. **Site 4 of 12 in cluster DG**

Relative: Higher
Actual: 56 ft.

NJ MANIFEST:

EPA Id:	NYP004736484
Mail Address:	IRVING PL, 15TH FL NE
Mail City/State/Zip:	NEW YORK, NY 10003
Facility Phone:	Not reported
Emergency Phone:	Not reported
Contact:	THOMAS TEELING
Comments:	Not reported
SIC Code:	Not reported
County:	NY047
Municipal:	Not reported
Previous EPA Id:	Not reported
Gen Flag:	Not reported
Trans Flag:	Not reported
TSDF Flag:	Not reported
Name Change:	Not reported
Date Change:	Not reported

Manifest:

Manifest Number:	002621140GBF
EPA ID:	NYP004736484
Date Shipped:	2/23/2015
TSDF EPA ID:	NJD991291105
Transporter EPA ID:	NJD003812047
Transporter 2 EPA ID:	Not reported
Transporter 3 EPA ID:	Not reported

CON EDISON (Continued) **S120667713**

Transporter 4 EPA ID:	Not reported
Transporter 5 EPA ID:	Not reported
Transporter 6 EPA ID:	Not reported
Transporter 7 EPA ID:	Not reported
Transporter 8 EPA ID:	Not reported
Transporter 9 EPA ID:	Not reported
Transporter 10 EPA ID:	Not reported
Date Trans1 Transported Waste:	Not reported
Date Trans2 Transported Waste:	Not reported
Date Trans3 Transported Waste:	Not reported
Date Trans4 Transported Waste:	Not reported
Date Trans5 Transported Waste:	Not reported
Date Trans6 Transported Waste:	Not reported
Date Trans7 Transported Waste:	Not reported
Date Trans8 Transported Waste:	Not reported
Date Trans9 Transported Waste:	Not reported
Date Trans10 Transported Waste:	Not reported
Date TSDF Received Waste:	Not reported
TSDF EPA Facility Name:	Not reported
QTY Units:	Not reported
Transporter SEQ ID:	Not reported
Transporter-1 Date:	Not reported
Waste SEQ ID:	Not reported
Waste Type Code 2:	Not reported
Waste Type Code 3:	Not reported
Waste Type Code 4:	Not reported
Waste Type Code 5:	Not reported
Waste Type Code 6:	Not reported
Date Accepted:	Not reported
Manifest Discrepancy Type:	Not reported
Data Entry Number:	Not reported
Was Load Rejected:	NEW YORK, NY 10003
Reason Load Was Rejected:	Not reported

DG1379 **CON EDISON** **NY MANIFEST** **S117740480**
SSW **118 16TH ST** **N/A**
< 1/8 **BROOKLYN, NY 11215**
0.063 mi.
333 ft. **Site 5 of 12 in cluster DG**

Relative:
Higher

Actual:
56 ft.

NY MANIFEST:

Country:	USA
EPA ID:	NYP004736484
Facility Status:	Not reported
Location Address 1:	118 16TH ST
Code:	BP
Location Address 2:	SB 46123
Total Tanks:	Not reported
Location City:	BROOKLYN
Location State:	NY
Location Zip:	11215
Location Zip 4:	Not reported

NY MANIFEST:

EPAID:	NYP004736484
Mailing Name:	CON EDISON

CON EDISON (Continued) **S117740480**

Mailing Contact:	TOM TEELING
Mailing Address 1:	4 IRVING PLACE - 15TH FLOOR
Mailing Address 2:	Not reported
Mailing City:	NEW YORK
Mailing State:	NY
Mailing Zip:	10003
Mailing Zip 4:	Not reported
Mailing Country:	USA
Mailing Phone:	Not reported

NY MANIFEST:

Document ID:	Not reported
Manifest Status:	Not reported
seq:	Not reported
Year:	2015
Trans1 State ID:	NJD003812047
Trans2 State ID:	NJD003812047
Generator Ship Date:	02/23/2015
Trans1 Recv Date:	02/23/2015
Trans2 Recv Date:	03/03/2015
TSD Site Recv Date:	03/03/2015
Part A Recv Date:	Not reported
Part B Recv Date:	Not reported
Generator EPA ID:	NYP004736484
Trans1 EPA ID:	Not reported
Trans2 EPA ID:	Not reported
TSDF ID 1:	NJD991291105
TSDF ID 2:	Not reported
Manifest Tracking Number:	002621140GBF
Import Indicator:	N
Export Indicator:	N
Discr Quantity Indicator:	N
Discr Type Indicator:	N
Discr Residue Indicator:	N
Discr Partial Reject Indicator:	N
Discr Full Reject Indicator:	N
Manifest Ref Number:	Not reported
Alt Facility RCRA ID:	Not reported
Alt Facility Sign Date:	Not reported
MGMT Method Type Code:	H110
Waste Code:	Not reported
Waste Code:	Not reported
Waste Code:	Not reported
Waste Code:	Not reported
Waste Code:	Not reported
Waste Code:	Not reported
Quantity:	500
Units:	P - Pounds
Number of Containers:	1
Container Type:	TT - Cargo tank, tank trucks
Handling Method:	T Chemical, physical, or biological treatment.
Specific Gravity:	1
Waste Code:	D008
Waste Code 1_2:	Not reported
Waste Code 1_3:	Not reported
Waste Code 1_4:	Not reported
Waste Code 1_5:	Not reported

CON EDISON (Continued) **S117740480**

Waste Code 1_6: Not reported

Click this hyperlink while viewing on your computer to access
-1 additional NY MANIFEST: record(s) in the EDR Site Report.

DG1380 **CON EDISON** **RCRA NonGen / NLR** **1018278863**
SSW **118 16TH ST** **FINDS** **NYP004736484**
< 1/8 **BROOKLYN, NY 11215** **ECHO**
0.063 mi.
333 ft. **Site 6 of 12 in cluster DG**

Relative:
Higher

Actual:
56 ft.

RCRA NonGen / NLR:
Date form received by agency: 02/23/2015
Facility name: CON EDISON
Facility address: 118 16TH ST
BROOKLYN, NY 11215
EPA ID: NYP004736484
Mailing address: IRVING PL, 15TH FL NE
NEW YORK, NY 10003
Contact: THOMAS TEELING
Contact address: Not reported
Not reported
Contact country: Not reported
Contact telephone: 212-460-3770
Contact email: Not reported
EPA Region: 02
Classification: Non-Generator
Description: Handler: Non-Generators do not presently generate hazardous waste

Handler Activities Summary:
U.S. importer of hazardous waste: No
Mixed waste (haz. and radioactive): No
Recycler of hazardous waste: No
Transporter of hazardous waste: No
Treater, storer or disposer of HW: No
Underground injection activity: No
On-site burner exemption: No
Furnace exemption: No
Used oil fuel burner: No
Used oil processor: No
User oil refiner: No
Used oil fuel marketer to burner: No
Used oil Specification marketer: No
Used oil transfer facility: No
Used oil transporter: No

Historical Generators:
Date form received by agency: 02/23/2015
Site name: CON EDISON
Classification: Large Quantity Generator

Violation Status: No violations found

FINDS:

Registry ID: 110067681823

CON EDISON (Continued) **1018278863**

Environmental Interest/Information System
RCRAInfo is a national information system that supports the Resource Conservation and Recovery Act (RCRA) program through the tracking of events and activities related to facilities that generate, transport, and treat, store, or dispose of hazardous waste. RCRAInfo allows RCRA program staff to track the notification, permit, compliance, and corrective action activities required under RCRA.

Click this hyperlink while viewing on your computer to access additional FINDS: detail in the EDR Site Report.

ECHO:

Envid:	1018278863
Registry ID:	110067681823
DFR URL:	http://echo.epa.gov/detailed-facility-report?fid=110067681823

CE1381 **CON EDISON - SERVICE BOX 13615** **NY MANIFEST** **S120958921**
East **385 DOUGLASS ST** **N/A**
< 1/8 **BROOKLYN, NY 11217**
0.064 mi.
339 ft. **Site 4 of 4 in cluster CE**

Relative:
Higher

Actual:
34 ft.

NY MANIFEST:

Country:	USA
EPA ID:	NYP004975775
Facility Status:	Not reported
Location Address 1:	385 DOUGLASS ST
Code:	BP
Location Address 2:	Not reported
Total Tanks:	Not reported
Location City:	BROOKLYN
Location State:	NY
Location Zip:	11217
Location Zip 4:	Not reported

NY MANIFEST:

EPAID:	NYP004975775
Mailing Name:	CON EDISON - SERVICE BOX 13615
Mailing Contact:	CON EDISON
Mailing Address 1:	4 IRVING PL 15TH FL NE
Mailing Address 2:	Not reported
Mailing City:	NEW YORK
Mailing State:	NY
Mailing Zip:	10003
Mailing Zip 4:	Not reported
Mailing Country:	USA
Mailing Phone:	Not reported

Click this hyperlink while viewing on your computer to access -1 additional NY MANIFEST: record(s) in the EDR Site Report.

BZ1382 **APPT BUILDING** **NY LTANKS** **S109064166**
South **243-249 13TH STREET** **N/A**
< 1/8 **BROOKLYN, NY 11215**
0.064 mi.
340 ft. **Site 5 of 6 in cluster BZ**

Relative:
Higher

Actual:
64 ft.

LTANKS:

Spill Number/Closed Date:	0712715 / 2008-06-04
Facility ID:	0712715
Site ID:	394373
Spill Date:	2008-03-04
Spill Cause:	Tank Test Failure
Spill Source:	Commercial/Industrial
Spill Class:	C4
Cleanup Ceased:	Not reported
SWIS:	2401
Investigator:	bkfalvey
Referred To:	Not reported
Reported to Dept:	2008-03-04
CID:	404
Water Affected:	Not reported
Spill Notifier:	Other
Last Inspection:	Not reported
Recommended Penalty:	False
Meets Standard:	False
UST Involvement:	Not reported
Remediation Phase:	0
Date Entered In Computer:	2008-03-04
Spill Record Last Update:	2008-06-04
Spiller Name:	CARMON SANTIAGO
Spiller Company:	APPT BUILDING
Spiller Address:	243-249 13TH STREET
Spiller County:	001
Spiller Contact:	CARMON SANTIAGO
Spiller Phone:	(646) 673-6714
Spiller Extention:	Not reported
DEC Region:	2
DER Facility ID:	343941
DEC Memo:	"3/5/08 bf: Called Carmen Santiago of the Dermot Company (646)673-6714. Left message on machine to call me back. Sent ttf letter to: Carmen Santiago 243-249 13th Street Investor, LLC c/o/ The Dermot Company 320 West 57th Street, 5th Floor New York, NY 10019 3/28/08 received fax from Ted Dros of Pro Test stating that they will be handling the job. bf 6/4/08 Received letter opn 5/13/08 from Robert urban of Pro Test. Tank and lines werre isolated. During isolation procedures, petrometer gauge line still attached under the concrete wrapping. Line was cut and plugged. Tank system pasdsed tightness test on 4/17/08. No visible signs of contamination found in tank room or in wrapping. NFA. bf"
Remarks:	"it falled with a wet portion leak;"

All TTF:

Facility ID:	0712715
Spill Number:	0712715
Spill Tank Test:	2384797
Site ID:	394373
Tank Number:	2
Tank Size:	1500
Material:	0001
EPA UST:	Not reported

APPT BUILDING (Continued) **S109064166**

UST:	False
Cause:	99
Source:	99
Test Method:	03
Test Method 2:	Horner EZ Check I or II
Leak Rate:	.00
Gross Fail:	Not reported
Modified By:	Watchdog
Last Modified Date:	Not reported

All Materials:

Site ID:	394373
Operable Unit ID:	1151324
Operable Unit:	01
Material ID:	2142022
Material Code:	0001A
Material Name:	#2 fuel oil
Case No.:	Not reported
Material FA:	Petroleum
Quantity:	.00
Units:	G
Recovered:	.00
Oxygenate:	Not reported

BZ1383 **243-249 13TH ST INVESTOR, LLC** **NY AST** **A100291900**
South **243-249 13TH STREET** **N/A**
< 1/8 **BROOKLYN, NY 11215**
0.064 mi.
340 ft. **Site 6 of 6 in cluster BZ**

Relative:
Higher

Actual:
64 ft.

AST:

Region:	STATE
DEC Region:	2
Site Status:	Active
Facility Id:	2-608346
Program Type:	PBS
UTM X:	585439.46696
UTM Y:	4502310.56437
Expiration Date:	03/14/2022
Site Type:	Apartment Building/Office Building

Affiliation Records:

Site Id:	30198
Affiliation Type:	Mail Contact
Company Name:	A & E REAL ESTATE MANAGMENT
Contact Type:	Not reported
Contact Name:	BRIAN GARLAND
Address1:	1065 AVENUE OF THE AMERICAS, 31ST FLOOR
Address2:	Not reported
City:	NEW YORK
State:	NY
Zip Code:	10018
Country Code:	001
Phone:	(212) 721-5500
EMail:	BRIAN.GARLAND@AE-RE.COM
Fax Number:	Not reported
Modified By:	TLYE

243-249 13TH ST INVESTOR, LLC (Continued) **A100291900**

Date Last Modified: 2018-04-18

Site Id: 30198
Affiliation Type: Facility Operator
Company Name: 243-249 13TH ST
Contact Type: Not reported
Contact Name: MANUAL PEREZ (JUNIOR)
Address1: Not reported
Address2: Not reported
City: Not reported
State: NN
Zip Code: Not reported
Country Code: 001
Phone: (917) 993-2465
EMail: Not reported
Fax Number: Not reported
Modified By: DMPOKRZY
Date Last Modified: 2017-01-25

Site Id: 30198
Affiliation Type: Emergency Contact
Company Name: 243-249 13TH ST INVESTOR, LLC
Contact Type: Not reported
Contact Name: MANUAL PEREZ (JUNIOR)
Address1: Not reported
Address2: Not reported
City: Not reported
State: NN
Zip Code: Not reported
Country Code: 999
Phone: (917) 993-2465
EMail: Not reported
Fax Number: Not reported
Modified By: DMPOKRZY
Date Last Modified: 2017-01-25

Site Id: 30198
Affiliation Type: Facility Owner
Company Name: 243-249 13TH ST INVESTOR, LLC
Contact Type: Not reported
Contact Name: Not reported
Address1: 1065 AVENUE OF THE AMERICAS, 31ST FL
Address2: Not reported
City: NEW YORK
State: NY
Zip Code: 10018
Country Code: 001
Phone: (212) 721-5500
EMail: Not reported
Fax Number: Not reported
Modified By: TLYE
Date Last Modified: 2018-04-18

Tank Info:

Tank Number: 001
Tank Id: 65060

243-249 13TH ST INVESTOR, LLC (Continued) **A100291900**

Material Code: 0001
Common Name of Substance: #2 Fuel Oil (On-Site Consumption)

Equipment Records:

C01 - Pipe Location - Aboveground
L00 - Piping Leak Detection - None
B00 - Tank External Protection - None
F00 - Pipe External Protection - None
G00 - Tank Secondary Containment - None
J02 - Dispenser - Suction Dispenser
E00 - Piping Secondary Containment - None
H00 - Tank Leak Detection - None
I00 - Overfill - None
A00 - Tank Internal Protection - None
D01 - Pipe Type - Steel/Carbon Steel/Iron
K00 - Spill Prevention - None

Tank Location: Aboveground - contact with impervious barrier... Tank bottom rests on impervious barrier, allowing visual indication of leaks.
Tank Type: Steel/Carbon Steel/Iron
Tank Status: In Service
Pipe Model: Not reported
Install Date: 01/01/1996
Capacity Gallons: 3000
Tightness Test Method: -
Date Test: Not reported
Next Test Date: Not reported
Date Tank Closed: Not reported
Register: True
Modified By: TLYE
Last Modified: 04/18/2018
Material Name: #2 fuel oil (on-site consumption)

Tank Number: 002
Tank Id: 65061
Material Code: 0001
Common Name of Substance: #2 Fuel Oil (On-Site Consumption)

Equipment Records:

F00 - Pipe External Protection - None
E00 - Piping Secondary Containment - None
H00 - Tank Leak Detection - None
I00 - Overfill - None
C03 - Pipe Location - Aboveground/Underground Combination
G00 - Tank Secondary Containment - None
J02 - Dispenser - Suction Dispenser
B05 - Tank External Protection - Jacketed
A00 - Tank Internal Protection - None
D01 - Pipe Type - Steel/Carbon Steel/Iron
K00 - Spill Prevention - None
L00 - Piping Leak Detection - None

Tank Location: Aboveground - contact with soil.... Tank bottom rests on soil, allowing no visual inspection.
Tank Type: Steel/Carbon Steel/Iron
Tank Status: In Service
Pipe Model: Not reported

243-249 13TH ST INVESTOR, LLC (Continued) **A100291900**

Install Date:	01/01/1980
Capacity Gallons:	1080
Tightness Test Method:	-
Date Test:	Not reported
Next Test Date:	Not reported
Date Tank Closed:	Not reported
Register:	True
Modified By:	TLYE
Last Modified:	04/18/2018
Material Name:	#2 fuel oil (on-site consumption)

Tank Number:	003
Tank Id:	229050
Material Code:	0001
Common Name of Substance:	#2 Fuel Oil (On-Site Consumption)

Equipment Records:

B05 - Tank External Protection - Jacketed
C03 - Pipe Location - Aboveground/Underground Combination
G00 - Tank Secondary Containment - None
J02 - Dispenser - Suction Dispenser
F00 - Pipe External Protection - None
E00 - Piping Secondary Containment - None
H00 - Tank Leak Detection - None
I00 - Overfill - None
A00 - Tank Internal Protection - None
D01 - Pipe Type - Steel/Carbon Steel/Iron
K00 - Spill Prevention - None
L00 - Piping Leak Detection - None

Tank Location:	Aboveground - contact with soil.... Tank bottom rests on soil, allowing no visual inspection.
Tank Type:	Steel/Carbon Steel/Iron
Tank Status:	In Service
Pipe Model:	Not reported
Install Date:	01/01/1980
Capacity Gallons:	1080
Tightness Test Method:	-
Date Test:	Not reported
Next Test Date:	Not reported
Date Tank Closed:	Not reported
Register:	True
Modified By:	TLYE
Last Modified:	04/18/2018
Material Name:	#2 fuel oil (on-site consumption)

DN1384 **CON EDISON SERVICE BOX: 13574** **RCRA NonGen / NLR** **1016962226**
East **675 DEGRAW ST** **NY MANIFEST** **NYP004352324**
< 1/8 **BROOKLYN, NY 11217**
0.065 mi.
341 ft. **Site 1 of 2 in cluster DN**

Relative: RCRA NonGen / NLR:
Higher

Date form received by agency:	09/28/2013
Facility name:	CON EDISON SERVICE BOX: 13574
Facility address:	675 DEGRAW ST BROOKLYN, NY 11217

Actual:
35 ft.

CON EDISON SERVICE BOX: 13574 (Continued) **1016962226**

EPA ID: NYP004352324
Mailing address: IRVING PL, RM 828
NEW YORK, NY 10003
Contact: ROBERTA BELL
Contact address: Not reported
Not reported
Contact country: Not reported
Contact telephone: 718-666-4590
Contact email: Not reported
EPA Region: 02
Classification: Non-Generator
Description: Handler: Non-Generators do not presently generate hazardous waste

Handler Activities Summary:
U.S. importer of hazardous waste: No
Mixed waste (haz. and radioactive): No
Recycler of hazardous waste: No
Transporter of hazardous waste: No
Treater, storer or disposer of HW: No
Underground injection activity: No
On-site burner exemption: No
Furnace exemption: No
Used oil fuel burner: No
Used oil processor: No
User oil refiner: No
Used oil fuel marketer to burner: No
Used oil Specification marketer: No
Used oil transfer facility: No
Used oil transporter: No

Historical Generators:
Date form received by agency: 08/28/2013
Site name: CON EDISON SERVICE BOX: 13574
Classification: Conditionally Exempt Small Quantity Generator

Violation Status: No violations found

NY MANIFEST:
Country: USA
EPA ID: NYP004352324
Facility Status: Not reported
Location Address 1: 675 DEGRAW ST
Code: BP
Location Address 2: SB 13574
Total Tanks: Not reported
Location City: BROOKLYN
Location State: NY
Location Zip: 11217
Location Zip 4: Not reported

NY MANIFEST:
EPAID: NYP004352324
Mailing Name: CON EDISON
Mailing Contact: CON EDISON
Mailing Address 1: 4 IRVING PL 15TH FL
Mailing Address 2: Not reported
Mailing City: NEW YORK

CON EDISON SERVICE BOX: 13574 (Continued) **1016962226**

Mailing State:	NY
Mailing Zip:	10003
Mailing Zip 4:	Not reported
Mailing Country:	USA
Mailing Phone:	2124603770

NY MANIFEST:

Document ID:	Not reported
Manifest Status:	Not reported
seq:	Not reported
Year:	2013
Trans1 State ID:	NJD003812047
Trans2 State ID:	Not reported
Generator Ship Date:	08/28/2013
Trans1 Recv Date:	08/28/2013
Trans2 Recv Date:	Not reported
TSD Site Recv Date:	08/28/2013
Part A Recv Date:	Not reported
Part B Recv Date:	Not reported
Generator EPA ID:	NYP004352324
Trans1 EPA ID:	Not reported
Trans2 EPA ID:	Not reported
TSDF ID 1:	NJD991291105
TSDF ID 2:	Not reported
Manifest Tracking Number:	002086606GBF
Import Indicator:	N
Export Indicator:	N
Discr Quantity Indicator:	N
Discr Type Indicator:	N
Discr Residue Indicator:	N
Discr Partial Reject Indicator:	N
Discr Full Reject Indicator:	N
Manifest Ref Number:	Not reported
Alt Facility RCRA ID:	Not reported
Alt Facility Sign Date:	Not reported
MGMT Method Type Code:	H110
Waste Code:	Not reported
Waste Code:	Not reported
Waste Code:	Not reported
Waste Code:	Not reported
Waste Code:	Not reported
Waste Code:	Not reported
Quantity:	50
Units:	G - Gallons (liquids only)* (8.3 pounds)
Number of Containers:	1
Container Type:	TT - Cargo tank, tank trucks
Handling Method:	T Chemical, physical, or biological treatment.
Specific Gravity:	1
Waste Code:	D008
Waste Code 1_2:	Not reported
Waste Code 1_3:	Not reported
Waste Code 1_4:	Not reported
Waste Code 1_5:	Not reported
Waste Code 1_6:	Not reported

CON EDISON SERVICE BOX: 13574 (Continued) **1016962226**

Click this hyperlink while viewing on your computer to access
-1 additional NY MANIFEST: record(s) in the EDR Site Report.

DN1385 **CON EDISON SERVICE BOX: 13574** **FINDS** **1016898014**
East **675 DEGRAW ST** **ECHO** **N/A**
< 1/8 **BROOKLYN, NY 11217**
0.065 mi.
341 ft. **Site 2 of 2 in cluster DN**

Relative:
Higher

Actual:
35 ft.

FINDS:

Registry ID: 110060224886

Environmental Interest/Information System
RCRAInfo is a national information system that supports the Resource Conservation and Recovery Act (RCRA) program through the tracking of events and activities related to facilities that generate, transport, and treat, store, or dispose of hazardous waste. RCRAInfo allows RCRA program staff to track the notification, permit, compliance, and corrective action activities required under RCRA.

Click this hyperlink while viewing on your computer to access
additional FINDS: detail in the EDR Site Report.

ECHO:

Envid:	1016898014
Registry ID:	110060224886
DFR URL:	http://echo.epa.gov/detailed-facility-report?fid=110060224886

DO1386 **MENTRON INC** **RCRA NonGen / NLR** **1000420139**
SW **65 9TH ST** **FINDS** **NYD986893253**
< 1/8 **BROOKLYN, NY 11215** **ECHO**
0.065 mi.
344 ft. **Site 1 of 3 in cluster DO**

Relative:
Lower

Actual:
2 ft.

RCRA NonGen / NLR:

Date form received by agency:	01/01/2007
Facility name:	MENTRON INC
Facility address:	65 9TH ST BROOKLYN, NY 11215-3108
EPA ID:	NYD986893253
Mailing address:	PO BOX 555 BROOKLYN, NY 11215
Contact:	Not reported
Contact address:	PO BOX 555 BROOKLYN, NY 11215
Contact country:	US
Contact telephone:	Not reported
Contact email:	Not reported
EPA Region:	02
Land type:	Facility is not located on Indian land. Additional information is not known.
Classification:	Non-Generator
Description:	Handler: Non-Generators do not presently generate hazardous waste

MENTRON INC (Continued) **1000420139**

Owner/Operator Summary:
Owner/operator name: MENTRON INC
Owner/operator address: NOT REQUIRED
NOT REQUIRED, WY 99999
Owner/operator country: US
Owner/operator telephone: 212-555-1212
Owner/operator email: Not reported
Owner/operator fax: Not reported
Owner/operator extension: Not reported
Legal status: Private
Owner/Operator Type: Owner
Owner/Op start date: Not reported
Owner/Op end date: Not reported

Owner/operator name: MENTRON INC
Owner/operator address: NOT REQUIRED
NOT REQUIRED, WY 99999
Owner/operator country: US
Owner/operator telephone: 212-555-1212
Owner/operator email: Not reported
Owner/operator fax: Not reported
Owner/operator extension: Not reported
Legal status: Private
Owner/Operator Type: Operator
Owner/Op start date: Not reported
Owner/Op end date: Not reported

Handler Activities Summary:
U.S. importer of hazardous waste: No
Mixed waste (haz. and radioactive): No
Recycler of hazardous waste: No
Transporter of hazardous waste: No
Treater, storer or disposer of HW: No
Underground injection activity: No
On-site burner exemption: No
Furnace exemption: No
Used oil fuel burner: No
Used oil processor: No
User oil refiner: No
Used oil fuel marketer to burner: No
Used oil Specification marketer: No
Used oil transfer facility: No
Used oil transporter: No

Historical Generators:
Date form received by agency: 01/01/2006
Site name: MENTRON INC
Classification: Not a generator, verified

Date form received by agency: 07/08/1999
Site name: MENTRON INC
Classification: Not a generator, verified

Date form received by agency: 03/23/1990
Site name: MENTRON INC
Classification: Large Quantity Generator

MENTRON INC (Continued) **1000420139**

. Waste code: D000
. Waste name: Not Defined

. Waste code: D002
. Waste name: A WASTE WHICH HAS A PH OF LESS THAN 2 OR GREATER THAN 12.5 IS CONSIDERED TO BE A CORROSIVE HAZARDOUS WASTE. SODIUM HYDROXIDE, A CAUSTIC SOLUTION WITH A HIGH PH, IS OFTEN USED BY INDUSTRIES TO CLEAN OR DEGREASE PARTS. HYDROCHLORIC ACID, A SOLUTION WITH A LOW PH, IS USED BY MANY INDUSTRIES TO CLEAN METAL PARTS PRIOR TO PAINTING. WHEN THESE CAUSTIC OR ACID SOLUTIONS BECOME CONTAMINATED AND MUST BE DISPOSED, THE WASTE WOULD BE A CORROSIVE HAZARDOUS WASTE.

. Waste code: F006
. Waste name: WASTEWATER TREATMENT SLUDGES FROM ELECTROPLATING OPERATIONS EXCEPT FROM THE FOLLOWING PROCESSES: (1) SULFURIC ACID ANODIZING OF ALUMINUM; (2) TIN PLATING ON CARBON STEEL; (3) ZINC PLATING (SEGREGATED BASIS) ON CARBON STEEL; (4) ALUMINUM OR ZINC-ALUMINUM PLATING ON CARBON STEEL; (5) CLEANING/STRIPPING ASSOCIATED WITH TIN, ZINC AND ALUMINUM PLATING ON CARBON STEEL; AND (6) CHEMICAL ETCHING AND MILLING OF ALUMINUM.

Violation Status: No violations found

Evaluation Action Summary:
Evaluation date: 08/29/2016
Evaluation: COMPLIANCE EVALUATION INSPECTION ON-SITE
Area of violation: Not reported
Date achieved compliance: Not reported
Evaluation lead agency: EPA

FINDS:

Registry ID: 110004443745

Environmental Interest/Information System
RCRAInfo is a national information system that supports the Resource Conservation and Recovery Act (RCRA) program through the tracking of events and activities related to facilities that generate, transport, and treat, store, or dispose of hazardous waste. RCRAInfo allows RCRA program staff to track the notification, permit, compliance, and corrective action activities required under RCRA.

Click this hyperlink while viewing on your computer to access additional FINDS: detail in the EDR Site Report.

ECHO:
Envid: 1000420139
Registry ID: 110004443745
DFR URL: http://echo.epa.gov/detailed-facility-report?fid=110004443745

DO1387 **CON EDISON - MANHOLE 50779** **RCRA-LQG** **1016450359**
SW **N 9 ST W 2 AV F 6** **NYP004293833**
< 1/8 **BROOKLYN, NY 11201**
0.065 mi.
344 ft. **Site 2 of 3 in cluster DO**

Relative:
Lower

Actual:
2 ft.

RCRA-LQG:

Date form received by agency:	03/27/2014
Facility name:	CON EDISON - MANHOLE 50779
Facility address:	N 9 ST W 2 AV F 6 BROOKLYN, NY 11201
EPA ID:	NYP004293833
Mailing address:	IRVING PLACE, 15TH FL NE NEW YORK, NY 10003
Contact:	DENNIS HUACON
Contact address:	IRVING PLACE, 15TH FL NE NEW YORK, NY 10003
Contact country:	US
Contact telephone:	212-460-2757
Contact email:	HUACOND@CONED.COM
EPA Region:	02
Classification:	Large Quantity Generator
Description:	Handler: generates 1,000 kg or more of hazardous waste during any calendar month; or generates more than 1 kg of acutely hazardous waste during any calendar month; or generates more than 100 kg of any residue or contaminated soil, waste or other debris resulting from the cleanup of a spill, into or on any land or water, of acutely hazardous waste during any calendar month; or generates 1 kg or less of acutely hazardous waste during any calendar month, and accumulates more than 1 kg of acutely hazardous waste at any time; or generates 100 kg or less of any residue or contaminated soil, waste or other debris resulting from the cleanup of a spill, into or on any land or water, of acutely hazardous waste during any calendar month, and accumulates more than 100 kg of that material at any time

Owner/Operator Summary:

Owner/operator name:	CONSOLIDATED EDISON COMPANY OF NY, INC.
Owner/operator address:	IRVING PLACE NEW YORK, NY 10003
Owner/operator country:	US
Owner/operator telephone:	Not reported
Owner/operator email:	Not reported
Owner/operator fax:	Not reported
Owner/operator extension:	Not reported
Legal status:	Private
Owner/Operator Type:	Owner
Owner/Op start date:	03/15/2013
Owner/Op end date:	Not reported

Owner/operator name:	CONSOLIDATED EDISON COMPANY OF NY, INC.
Owner/operator address:	IRVING PLACE NEW YORK, NY 10003
Owner/operator country:	US
Owner/operator telephone:	Not reported
Owner/operator email:	Not reported
Owner/operator fax:	Not reported
Owner/operator extension:	Not reported
Legal status:	Private
Owner/Operator Type:	Operator

CON EDISON - MANHOLE 50779 (Continued) **1016450359**

Owner/Op start date: 03/15/2013
Owner/Op end date: Not reported

Handler Activities Summary:
U.S. importer of hazardous waste: No
Mixed waste (haz. and radioactive): No
Recycler of hazardous waste: No
Transporter of hazardous waste: No
Treater, storer or disposer of HW: No
Underground injection activity: No
On-site burner exemption: No
Furnace exemption: No
Used oil fuel burner: No
Used oil processor: No
User oil refiner: No
Used oil fuel marketer to burner: No
Used oil Specification marketer: No
Used oil transfer facility: No
Used oil transporter: No

. Waste code: D008
. Waste name: LEAD

Historical Generators:
Date form received by agency: 04/15/2013
Site name: CON EDISON MANHOLE: 50779
Classification: Not a generator, verified

Date form received by agency: 03/15/2013
Site name: CON EDISON MANHOLE: 50779
Classification: Conditionally Exempt Small Quantity Generator

Violation Status: No violations found

DG1388 **LOT 10,TAXBLOCK 1052** **NY E DESIGNATION** **S108077059**
SSW **563 4 AVENUE** **N/A**
< 1/8 **BROOKLYN, NY 11215**
0.065 mi.
344 ft. **Site 7 of 12 in cluster DG**

Relative:
Higher

Actual:
54 ft.

E DESIGNATION:
Tax Lot(s): 10
Tax Block: 1052
Borough Code: BK
E-No: E-152
Effective Date: 11/16/2005
Satisfaction Date: Not reported
Ceqr Number: 06DCP014K
Ulurp Number: 060053ZRK, 060054ZMK
Zoning Map No: 16d

Description: Air Quality - HVAC fuel limited to natural gas
Lot Remediation Date: Not reported

Description: Underground Gasoline Storage Tanks* Testing Protocol.
Lot Remediation Date: Not reported

Description: Window Wall Attenuation & Alternate Ventilation

LOT 10,TAXBLOCK 1052 (Continued) **S108077059**

Lot Remediation Date: Not reported

DP1389 **DAILY NEWS** **NY Spills** **S102149663**
ENE **600 PACIFIC STREET** **N/A**
< 1/8 **BROOKLYN, NY**
0.065 mi.
345 ft. **Site 1 of 2 in cluster DP**

Relative:
Higher

Actual:
43 ft.

SPILLS:

Spill Number/Closed Date:	9415469 / 2003-02-10
Facility ID:	9415469
Facility Type:	ER
DER Facility ID:	237241
Site ID:	293105
DEC Region:	2
Spill Cause:	Unknown
Spill Class:	C3
SWIS:	2401
Spill Date:	1995-02-26
Investigator:	TOMASELLO
Referred To:	Not reported
Reported to Dept:	1995-02-26
CID:	Not reported
Water Affected:	Not reported
Spill Source:	Institutional, Educational, Gov., Other
Spill Notifier:	Local Agency
Cleanup Ceased:	Not reported
Cleanup Meets Std:	False
Last Inspection:	Not reported
Recommended Penalty:	False
UST Trust:	False
Remediation Phase:	0
Date Entered In Computer:	1995-04-20
Spill Record Last Update:	2003-02-10
Spiller Name:	Not reported
Spiller Company:	UNKNOWN
Spiller Address:	Not reported
Spiller Company:	999
Contact Name:	Not reported
DEC Memo:	""
Remarks:	"THINKS IT IS FUEL OIL - UNKNOWN HOW MUCH ON ROADWAY"

All Materials:

Site ID:	293105
Operable Unit ID:	1012777
Operable Unit:	01
Material ID:	370651
Material Code:	0066A
Material Name:	unknown petroleum
Case No.:	Not reported
Material FA:	Petroleum
Quantity:	-1.00
Units:	G
Recovered:	.00
Oxygenate:	Not reported

CG1390 **CON EDISON** **NY MANIFEST** **S117066131**
SSW **173-13 ST** **N/A**
< 1/8 **BROOKLYN, NY 11201**
0.066 mi.
349 ft. **Site 7 of 7 in cluster CG**

Relative:
Higher

Actual:
32 ft.

NY MANIFEST:

Country:	USA
EPA ID:	NYP004587532
Facility Status:	Not reported
Location Address 1:	173-13 ST
Code:	BP
Location Address 2:	SB52817
Total Tanks:	Not reported
Location City:	BROOKLYN
Location State:	NY
Location Zip:	11201
Location Zip 4:	Not reported

NY MANIFEST:

EPAID:	NYP004587532
Mailing Name:	CON EDISON
Mailing Contact:	CON EDISION
Mailing Address 1:	4 IRVING PL
Mailing Address 2:	15TH FL
Mailing City:	NEW YORK
Mailing State:	NY
Mailing Zip:	10003
Mailing Zip 4:	Not reported
Mailing Country:	USA
Mailing Phone:	Not reported

NY MANIFEST:

Document ID:	Not reported
Manifest Status:	Not reported
seq:	Not reported
Year:	2014
Trans1 State ID:	NJD003812047
Trans2 State ID:	Not reported
Generator Ship Date:	07/07/2014
Trans1 Recv Date:	07/07/2014
Trans2 Recv Date:	Not reported
TSD Site Recv Date:	07/07/2014
Part A Recv Date:	Not reported
Part B Recv Date:	Not reported
Generator EPA ID:	NYP004587532
Trans1 EPA ID:	Not reported
Trans2 EPA ID:	Not reported
TSDF ID 1:	NJD991291105
TSDF ID 2:	Not reported
Manifest Tracking Number:	002504093GBF
Import Indicator:	N
Export Indicator:	N
Discr Quantity Indicator:	N
Discr Type Indicator:	N
Discr Residue Indicator:	N
Discr Partial Reject Indicator:	N
Discr Full Reject Indicator:	N
Manifest Ref Number:	Not reported

CON EDISON (Continued) **S117066131**

Alt Facility RCRA ID:	Not reported
Alt Facility Sign Date:	Not reported
MGMT Method Type Code:	H110
Waste Code:	Not reported
Waste Code:	Not reported
Waste Code:	Not reported
Waste Code:	Not reported
Waste Code:	Not reported
Waste Code:	Not reported
Quantity:	50
Units:	G - Gallons (liquids only)* (8.3 pounds)
Number of Containers:	1
Container Type:	TT - Cargo tank, tank trucks
Handling Method:	T Chemical, physical, or biological treatment.
Specific Gravity:	1
Waste Code:	D008
Waste Code 1_2:	Not reported
Waste Code 1_3:	Not reported
Waste Code 1_4:	Not reported
Waste Code 1_5:	Not reported
Waste Code 1_6:	Not reported

Click this hyperlink while viewing on your computer to access
-1 additional NY MANIFEST: record(s) in the EDR Site Report.

CR1391 **REWBEL CLEANERS** **EDR Hist Cleaner** **1018712376**
NE **105 THIRD AV** **N/A**
< 1/8 **NEW YORK - BROOKLYN, NY 11217**
0.067 mi.
352 ft. **Site 18 of 19 in cluster CR**

Relative: EDR Hist Cleaner
Higher

Actual:
25 ft.

Year:	Name:	Type:
1986	REWBEL CLEANERS	Garment Pressing And Cleaners' Agents
1987	REWBEL CLEANERS	Garment Pressing And Cleaners' Agents
1988	REWBEL CLEANERS	Garment Pressing And Cleaners' Agents
1989	REWBEL CLEANERS	Garment Pressing And Cleaners' Agents
1990	REWBEL CLEANERS	Garment Pressing And Cleaners' Agents
1991	REWBEL CLEANERS	Garment Pressing And Cleaners' Agents
1992	REWBEL CLEANERS	Garment Pressing And Cleaners' Agents
1993	REWBEL CLEANERS	Garment Pressing And Cleaners' Agents

CR1392 **105 3RD AVE/BROOKLYN** **NY LTANKS** **S102672023**
NE **105 3RD AVENUE** **NY Spills** **N/A**
< 1/8 **BROOKLYN, NY**
0.067 mi.
352 ft. **Site 19 of 19 in cluster CR**

Relative: LTANKS:
Higher

Actual:
25 ft.

Spill Number/Closed Date:	9210549 / 1998-11-12
Facility ID:	9210549
Site ID:	327377
Spill Date:	1992-12-12
Spill Cause:	Tank Overfill

105 3RD AVE/BROOKLYN (Continued) **S102672023**

Spill Source:	Private Dwelling
Spill Class:	D3
Cleanup Ceased:	Not reported
SWIS:	2401
Investigator:	SIGONA
Referred To:	Not reported
Reported to Dept:	1992-12-13
CID:	Not reported
Water Affected:	Not reported
Spill Notifier:	Responsible Party
Last Inspection:	Not reported
Recommended Penalty:	False
Meets Standard:	True
UST Involvement:	False
Remediation Phase:	0
Date Entered In Computer:	1992-12-15
Spill Record Last Update:	1998-11-12
Spiller Name:	Not reported
Spiller Company:	Not reported
Spiller Address:	Not reported
Spiller County:	001
Spiller Contact:	Not reported
Spiller Phone:	Not reported
Spiller Extention:	Not reported
DEC Region:	2
DER Facility ID:	101565
DEC Memo:	""
Remarks:	"BAERENKLAU OIL APPLIED SPEEDY-DRY"

All Materials:

Site ID:	327377
Operable Unit ID:	977180
Operable Unit:	01
Material ID:	404007
Material Code:	0001A
Material Name:	#2 fuel oil
Case No.:	Not reported
Material FA:	Petroleum
Quantity:	-1.00
Units:	G
Recovered:	.00
Oxygenate:	Not reported

SPILLS:

Spill Number/Closed Date:	9009533 / 1990-12-03
Facility ID:	9009533
Facility Type:	ER
DER Facility ID:	101565
Site ID:	116745
DEC Region:	2
Spill Cause:	Human Error
Spill Class:	Not reported
SWIS:	2401
Spill Date:	1990-12-03
Investigator:	FINGER
Referred To:	Not reported

105 3RD AVE/BROOKLYN (Continued) **S102672023**

Reported to Dept:	1990-12-03
CID:	Not reported
Water Affected:	Not reported
Spill Source:	Private Dwelling
Spill Notifier:	Other
Cleanup Ceased:	1990-12-03
Cleanup Meets Std:	True
Last Inspection:	Not reported
Recommended Penalty:	False
UST Trust:	False
Remediation Phase:	0
Date Entered In Computer:	1990-12-11
Spill Record Last Update:	2003-03-20
Spiller Name:	Not reported
Spiller Company:	Not reported
Spiller Address:	Not reported
Spiller Company:	001
Contact Name:	Not reported
DEC Memo:	""
Remarks:	"BAERENKLAU SPILL TEAM ENROUTE TO CLEAN UP SPILL."

All Materials:

Site ID:	116745
Operable Unit ID:	949952
Operable Unit:	01
Material ID:	429745
Material Code:	0001A
Material Name:	#2 fuel oil
Case No.:	Not reported
Material FA:	Petroleum
Quantity:	2.00
Units:	G
Recovered:	.00
Oxygenate:	Not reported

DA1393 **ST MARY STAR OF THE SEA RC CHURCH** **NY UST** **U004064418**
West **467 COURT ST** **N/A**
< 1/8 **BROOKLYN, NY 11231**
0.067 mi.
352 ft. **Site 2 of 7 in cluster DA**

Relative:
Higher

Actual:
35 ft.

UST:

Id/Status:	2-306266 / Unregulated/Closed
Program Type:	PBS
Region:	STATE
DEC Region:	2
Expiration Date:	N/A
UTM X:	584669.22493
UTM Y:	4503366.03348
Site Type:	School

Affiliation Records:

Site Id:	14028
Affiliation Type:	Facility Owner
Company Name:	R.C.DIOCESE OF BROOKLYN
Contact Type:	PASTOR
Contact Name:	REV CHRISTOPHER T. CASHMAN
Address1:	310 PROSPECT PARK WEST

ST MARY STAR OF THE SEA RC CHURCH (Continued) **U004064418**

Address2:	Not reported
City:	BROOKLYN
State:	NY
Zip Code:	11231
Country Code:	001
Phone:	(718) 965-7300
EMail:	Not reported
Fax Number:	Not reported
Modified By:	NRLOMBAR
Date Last Modified:	2010-11-03

Site Id:	14028
Affiliation Type:	Mail Contact
Company Name:	ST. MARY STAR OF THE SEA RC CHURCH
Contact Type:	Not reported
Contact Name:	REV. CHRISTOPHER T. CASHMAN
Address1:	467 COURT STREET
Address2:	Not reported
City:	BROOKLYN
State:	NY
Zip Code:	11231
Country Code:	001
Phone:	(718) 625-2270
EMail:	Not reported
Fax Number:	Not reported
Modified By:	NRLOMBAR
Date Last Modified:	2010-11-03

Site Id:	14028
Affiliation Type:	Facility Operator
Company Name:	ST MARY STAR OF THE SEA RC CHURCH
Contact Type:	Not reported
Contact Name:	REV CHRISTOPHER T. CASHMAN
Address1:	Not reported
Address2:	Not reported
City:	Not reported
State:	NN
Zip Code:	Not reported
Country Code:	001
Phone:	(718) 625-2270
EMail:	Not reported
Fax Number:	Not reported
Modified By:	NRLOMBAR
Date Last Modified:	2010-11-03

Site Id:	14028
Affiliation Type:	Emergency Contact
Company Name:	R.C.DIOCESE OF BROOKLYN
Contact Type:	Not reported
Contact Name:	REV CHRISTOPHER T. CASHMAN
Address1:	Not reported
Address2:	Not reported
City:	Not reported
State:	NN
Zip Code:	Not reported
Country Code:	999
Phone:	(718) 625-2270

ST MARY STAR OF THE SEA RC CHURCH (Continued) **U004064418**

EMail: Not reported
Fax Number: Not reported
Modified By: NRLOMBAR
Date Last Modified: 2010-11-03

Tank Info:

Tank Number: 001
Tank ID: 16417
Tank Status: Closed - In Place
Material Name: Closed - In Place
Capacity Gallons: 3000
Install Date: Not reported
Date Tank Closed: 09/08/2010
Registered: True
Tank Location: Underground
Tank Type: Steel/carbon steel
Material Code: 0001
Common Name of Substance: #2 Fuel Oil (On-Site Consumption)

Tightness Test Method: 21
Date Test: 07/28/2010
Next Test Date: Not reported
Pipe Model: Not reported
Modified By: NRLOMBAR
Last Modified: 04/14/2017

Equipment Records:

B00 - Tank External Protection - None
D02 - Pipe Type - Galvanized Steel
F00 - Pipe External Protection - None
A00 - Tank Internal Protection - None
H01 - Tank Leak Detection - Interstitial - Electronic Monitoring
C02 - Pipe Location - Underground/On-ground
G00 - Tank Secondary Containment - None
J02 - Dispenser - Suction Dispenser
I01 - Overfill - Float Vent Valve
L09 - Piping Leak Detection - Exempt Suction Piping

DA1394 **ST MARY STAR OF THE SEA RC CHURCH** **NY AST** **U003074523**
West **467 COURT ST** **N/A**
< 1/8 **BROOKLYN, NY 11231**
0.067 mi.
352 ft. **Site 3 of 7 in cluster DA**

Relative:
Higher

Actual:
35 ft.

AST:
Region: STATE
DEC Region: 2
Site Status: Unregulated/Closed
Facility Id: 2-306266
Program Type: PBS
UTM X: 584669.22493
UTM Y: 4503366.03348
Expiration Date: N/A
Site Type: School

Affiliation Records:
Site Id: 14028

ST MARY STAR OF THE SEA RC CHURCH (Continued) **U003074523**

Affiliation Type:	Facility Owner
Company Name:	R.C.DIOCESE OF BROOKLYN
Contact Type:	PASTOR
Contact Name:	REV CHRISTOPHER T. CASHMAN
Address1:	310 PROSPECT PARK WEST
Address2:	Not reported
City:	BROOKLYN
State:	NY
Zip Code:	11231
Country Code:	001
Phone:	(718) 965-7300
EMail:	Not reported
Fax Number:	Not reported
Modified By:	NRLOMBAR
Date Last Modified:	2010-11-03

Site Id:	14028
Affiliation Type:	Mail Contact
Company Name:	ST. MARY STAR OF THE SEA RC CHURCH
Contact Type:	Not reported
Contact Name:	REV. CHRISTOPHER T. CASHMAN
Address1:	467 COURT STREET
Address2:	Not reported
City:	BROOKLYN
State:	NY
Zip Code:	11231
Country Code:	001
Phone:	(718) 625-2270
EMail:	Not reported
Fax Number:	Not reported
Modified By:	NRLOMBAR
Date Last Modified:	2010-11-03

Site Id:	14028
Affiliation Type:	Facility Operator
Company Name:	ST MARY STAR OF THE SEA RC CHURCH
Contact Type:	Not reported
Contact Name:	REV CHRISTOPHER T. CASHMAN
Address1:	Not reported
Address2:	Not reported
City:	Not reported
State:	NN
Zip Code:	Not reported
Country Code:	001
Phone:	(718) 625-2270
EMail:	Not reported
Fax Number:	Not reported
Modified By:	NRLOMBAR
Date Last Modified:	2010-11-03

Site Id:	14028
Affiliation Type:	Emergency Contact
Company Name:	R.C.DIOCESE OF BROOKLYN
Contact Type:	Not reported
Contact Name:	REV CHRISTOPHER T. CASHMAN
Address1:	Not reported
Address2:	Not reported

ST MARY STAR OF THE SEA RC CHURCH (Continued) **U003074523**

City:	Not reported
State:	NN
Zip Code:	Not reported
Country Code:	999
Phone:	(718) 625-2270
EMail:	Not reported
Fax Number:	Not reported
Modified By:	NRLOMBAR
Date Last Modified:	2010-11-03

Tank Info:

Tank Number:	002
Tank Id:	44244
Material Code:	0001
Common Name of Substance:	#2 Fuel Oil (On-Site Consumption)

Equipment Records:

A00 - Tank Internal Protection - None
H01 - Tank Leak Detection - Interstitial - Electronic Monitoring
I01 - Overfill - Float Vent Valve
C02 - Pipe Location - Underground/On-ground
G00 - Tank Secondary Containment - None
J02 - Dispenser - Suction Dispenser
B00 - Tank External Protection - None
D02 - Pipe Type - Galvanized Steel
F00 - Pipe External Protection - None
L09 - Piping Leak Detection - Exempt Suction Piping

Tank Location:	Aboveground - contact with soil.... Tank bottom rests on soil, allowing no visual inspection.
Tank Type:	Steel/Carbon Steel/Iron
Tank Status:	In Service
Pipe Model:	Not reported
Install Date:	01/01/1958
Capacity Gallons:	1000
Tightness Test Method:	NN
Date Test:	Not reported
Next Test Date:	Not reported
Date Tank Closed:	Not reported
Register:	True
Modified By:	MSBAPTIS
Last Modified:	04/14/2017
Material Name:	#2 fuel oil (on-site consumption)

Tank Number:	003
Tank Id:	44245
Material Code:	0001
Common Name of Substance:	#2 Fuel Oil (On-Site Consumption)

Equipment Records:

C02 - Pipe Location - Underground/On-ground
G00 - Tank Secondary Containment - None
J02 - Dispenser - Suction Dispenser
B00 - Tank External Protection - None
D02 - Pipe Type - Galvanized Steel

ST MARY STAR OF THE SEA RC CHURCH (Continued) **U003074523**

F00 - Pipe External Protection - None
A00 - Tank Internal Protection - None
H01 - Tank Leak Detection - Interstitial - Electronic Monitoring
I01 - Overfill - Float Vent Valve
L09 - Piping Leak Detection - Exempt Suction Piping

Tank Location:	Aboveground - contact with soil.... Tank bottom rests on soil, allowing no visual inspection.
Tank Type:	Steel/Carbon Steel/Iron
Tank Status:	In Service
Pipe Model:	Not reported
Install Date:	01/01/1963
Capacity Gallons:	500
Tightness Test Method:	NN
Date Test:	Not reported
Next Test Date:	Not reported
Date Tank Closed:	Not reported
Register:	True
Modified By:	MSBAPTIS
Last Modified:	04/14/2017
Material Name:	#2 fuel oil (on-site consumption)

DE1395 **CON EDISON SERVICE BOX: 50706** **RCRA NonGen / NLR** **1016963057**
South **259 8TH ST** **NY MANIFEST** **NYP004360905**
< 1/8 **BROOKLYN, NY 11215**
0.067 mi.
353 ft. **Site 2 of 3 in cluster DE**

Relative:
Higher

Actual:
44 ft.

RCRA NonGen / NLR:

Date form received by agency:	10/16/2013
Facility name:	CON EDISON SERVICE BOX: 50706
Facility address:	259 8TH ST BROOKLYN, NY 11215
EPA ID:	NYP004360905
Mailing address:	IRVING PL, RM 828 NEW YORK, NY 10003
Contact:	ROSA PERALTA
Contact address:	Not reported Not reported
Contact country:	Not reported
Contact telephone:	718-666-4586
Contact email:	Not reported
EPA Region:	02
Classification:	Non-Generator
Description:	Handler: Non-Generators do not presently generate hazardous waste

Handler Activities Summary:

U.S. importer of hazardous waste:	No
Mixed waste (haz. and radioactive):	No
Recycler of hazardous waste:	No
Transporter of hazardous waste:	No
Treater, storer or disposer of HW:	No
Underground injection activity:	No
On-site burner exemption:	No
Furnace exemption:	No
Used oil fuel burner:	No
Used oil processor:	No
User oil refiner:	No

CON EDISON SERVICE BOX: 50706 (Continued) **1016963057**

Used oil fuel marketer to burner: No
Used oil Specification marketer: No
Used oil transfer facility: No
Used oil transporter: No

Historical Generators:
Date form received by agency: 09/16/2013
Site name: CON EDISON SERVICE BOX: 50706
Classification: Conditionally Exempt Small Quantity Generator

Violation Status: No violations found

NY MANIFEST:
Country: USA
EPA ID: NYP004360905
Facility Status: Not reported
Location Address 1: 259 8TH ST
Code: BP
Location Address 2: SB 50706
Total Tanks: Not reported
Location City: BROOKLYN
Location State: NY
Location Zip: 11215
Location Zip 4: Not reported

NY MANIFEST:
EPAID: NYP004360905
Mailing Name: CON EDISON
Mailing Contact: CON EDISON
Mailing Address 1: 4 IRVING PL 15TH FL
Mailing Address 2: Not reported
Mailing City: NEW YORK
Mailing State: NY
Mailing Zip: 10003
Mailing Zip 4: Not reported
Mailing Country: USA
Mailing Phone: 2124603770

NY MANIFEST:
Document ID: Not reported
Manifest Status: Not reported
seq: Not reported
Year: 2013
Trans1 State ID: NJD003812047
Trans2 State ID: Not reported
Generator Ship Date: 09/16/2013
Trans1 Recv Date: 09/16/2013
Trans2 Recv Date: Not reported
TSD Site Recv Date: 09/18/2013
Part A Recv Date: Not reported
Part B Recv Date: Not reported
Generator EPA ID: NYP004360905
Trans1 EPA ID: Not reported
Trans2 EPA ID: Not reported
TSDF ID 1: NJD991291105
TSDF ID 2: Not reported
Manifest Tracking Number: 002221478GBF

CON EDISON SERVICE BOX: 50706 (Continued) **1016963057**

Import Indicator:	N
Export Indicator:	N
Discr Quantity Indicator:	N
Discr Type Indicator:	N
Discr Residue Indicator:	N
Discr Partial Reject Indicator:	N
Discr Full Reject Indicator:	N
Manifest Ref Number:	Not reported
Alt Facility RCRA ID:	Not reported
Alt Facility Sign Date:	Not reported
MGMT Method Type Code:	H110
Waste Code:	Not reported
Waste Code:	Not reported
Waste Code:	Not reported
Waste Code:	Not reported
Waste Code:	Not reported
Waste Code:	Not reported
Quantity:	100
Units:	G - Gallons (liquids only)* (8.3 pounds)
Number of Containers:	1
Container Type:	TT - Cargo tank, tank trucks
Handling Method:	T Chemical, physical, or biological treatment.
Specific Gravity:	1
Waste Code:	D008
Waste Code 1_2:	Not reported
Waste Code 1_3:	Not reported
Waste Code 1_4:	Not reported
Waste Code 1_5:	Not reported
Waste Code 1_6:	Not reported

Click this hyperlink while viewing on your computer to access
-1 additional NY MANIFEST: record(s) in the EDR Site Report.

DE1396 **CON EDISON SERVICE BOX: 50706** **FINDS** **1016897614**
South **259 8TH ST** **ECHO** **N/A**
< 1/8 **BROOKLYN, NY 11215**
0.067 mi.
353 ft. **Site 3 of 3 in cluster DE**

Relative:
Higher

Actual:
44 ft.

FINDS:

Registry ID: 110060220826

Environmental Interest/Information System
RCRAInfo is a national information system that supports the Resource Conservation and Recovery Act (RCRA) program through the tracking of events and activities related to facilities that generate, transport, and treat, store, or dispose of hazardous waste. RCRAInfo allows RCRA program staff to track the notification, permit, compliance, and corrective action activities required under RCRA.

Click this hyperlink while viewing on your computer to access
additional FINDS: detail in the EDR Site Report.

ECHO:

CON EDISON SERVICE BOX: 50706 (Continued) **1016897614**

Envid: 1016897614
Registry ID: 110060220826
DFR URL: http://echo.epa.gov/detailed-facility-report?fid=110060220826

CF1397 **CON EDISON SERVICE BOX: 50792** **ECHO** **1017755272**
SSW **207 9TH ST** **N/A**
< 1/8 **BROOKLYN, NY 11215**
0.067 mi.
355 ft. **Site 4 of 6 in cluster CF**

Relative:
Higher

Actual:
24 ft.

ECHO:
Envid: 1017755272
Registry ID: 110063818640
DFR URL: http://echo.epa.gov/detailed-facility-report?fid=110063818640

CF1398 **CON EDISON** **NY MANIFEST** **S117062349**
SSW **207 9TH ST** **N/A**
< 1/8 **BROOKLYN, NY 11215**
0.067 mi.
355 ft. **Site 5 of 6 in cluster CF**

Relative:
Higher

Actual:
24 ft.

NY MANIFEST:
Country: USA
EPA ID: NYP004546933
Facility Status: Not reported
Location Address 1: 207 9TH ST
Code: BP
Location Address 2: SB50792
Total Tanks: Not reported
Location City: BROOKLYN
Location State: NY
Location Zip: 11201
Location Zip 4: Not reported

NY MANIFEST:
EPAID: NYP004546933
Mailing Name: CON EDISON
Mailing Contact: CON EDISON
Mailing Address 1: 4 IRVING PL
Mailing Address 2: 15TH FL
Mailing City: NEW YORK
Mailing State: NY
Mailing Zip: 10003
Mailing Zip 4: Not reported
Mailing Country: USA
Mailing Phone: Not reported

NY MANIFEST:
Document ID: Not reported
Manifest Status: Not reported
seq: Not reported
Year: 2014
Trans1 State ID: NJ0000027193
Trans2 State ID: Not reported
Generator Ship Date: 05/29/2014
Trans1 Recv Date: 05/29/2014

CON EDISON (Continued) **S117062349**

Trans2 Recv Date:	Not reported
TSD Site Recv Date:	06/03/2014
Part A Recv Date:	Not reported
Part B Recv Date:	Not reported
Generator EPA ID:	NYP004546933
Trans1 EPA ID:	Not reported
Trans2 EPA ID:	Not reported
TSDF ID 1:	NJD002200046
TSDF ID 2:	Not reported
Manifest Tracking Number:	013245733JJK
Import Indicator:	N
Export Indicator:	N
Discr Quantity Indicator:	N
Discr Type Indicator:	N
Discr Residue Indicator:	N
Discr Partial Reject Indicator:	N
Discr Full Reject Indicator:	N
Manifest Ref Number:	Not reported
Alt Facility RCRA ID:	Not reported
Alt Facility Sign Date:	Not reported
MGMT Method Type Code:	H110
Waste Code:	Not reported
Waste Code:	Not reported
Waste Code:	Not reported
Waste Code:	Not reported
Waste Code:	Not reported
Waste Code:	Not reported
Quantity:	100
Units:	G - Gallons (liquids only)* (8.3 pounds)
Number of Containers:	1
Container Type:	TT - Cargo tank, tank trucks
Handling Method:	T Chemical, physical, or biological treatment.
Specific Gravity:	1
Waste Code:	D008
Waste Code 1_2:	Not reported
Waste Code 1_3:	Not reported
Waste Code 1_4:	Not reported
Waste Code 1_5:	Not reported
Waste Code 1_6:	Not reported

Click this hyperlink while viewing on your computer to access
-1 additional NY MANIFEST: record(s) in the EDR Site Report.

CF1399 **CON EDISON SERVICE BOX: 50792** **RCRA NonGen / NLR** **1017776821**
SSW **207 9TH ST** **FINDS** **NYP004546933**
< 1/8 **BROOKLYN, NY 11215**
0.067 mi.
355 ft. **Site 6 of 6 in cluster CF**

Relative:
Higher

Actual:
24 ft.

RCRA NonGen / NLR:

Date form received by agency:	06/29/2014
Facility name:	CON EDISON SERVICE BOX: 50792
Facility address:	207 9TH ST BROOKLYN, NY 11215
EPA ID:	NYP004546933
Mailing address:	IRVING PL, 15TH FL NE NEW YORK, NY 10003

CON EDISON SERVICE BOX: 50792 (Continued) **1017776821**

Contact: THOMAS TEELING
Contact address: Not reported
Not reported
Contact country: Not reported
Contact telephone: 212-460-3770
Contact email: Not reported
EPA Region: 02
Classification: Non-Generator
Description: Handler: Non-Generators do not presently generate hazardous waste

Handler Activities Summary:
U.S. importer of hazardous waste: No
Mixed waste (haz. and radioactive): No
Recycler of hazardous waste: No
Transporter of hazardous waste: No
Treater, storer or disposer of HW: No
Underground injection activity: No
On-site burner exemption: No
Furnace exemption: No
Used oil fuel burner: No
Used oil processor: No
User oil refiner: No
Used oil fuel marketer to burner: No
Used oil Specification marketer: No
Used oil transfer facility: No
Used oil transporter: No

Historical Generators:
Date form received by agency: 05/29/2014
Site name: CON EDISON
Classification: Small Quantity Generator

Date form received by agency: 05/29/2014
Site name: CON EDISON
Classification: Not a generator, verified

Violation Status: No violations found

FINDS:

Registry ID: 110063818640

Environmental Interest/Information System
RCRAInfo is a national information system that supports the Resource Conservation and Recovery Act (RCRA) program through the tracking of events and activities related to facilities that generate, transport, and treat, store, or dispose of hazardous waste. RCRAInfo allows RCRA program staff to track the notification, permit, compliance, and corrective action activities required under RCRA.

Click this hyperlink while viewing on your computer to access additional FINDS: detail in the EDR Site Report.

DJ1400 **88 16TH STREET** **NY AST** **U003394680**
SSW **88 16TH STREET** **N/A**
< 1/8 **BROOKLYN, NY 11225**
0.067 mi.
356 ft. **Site 5 of 5 in cluster DJ**

Relative:
Higher

Actual:
37 ft.

AST:

Region:	STATE
DEC Region:	2
Site Status:	Active
Facility Id:	2-467294
Program Type:	PBS
UTM X:	585132.29282
UTM Y:	4502214.15879
Expiration Date:	05/30/2021
Site Type:	Apartment Building/Office Building

Affiliation Records:

Site Id:	20318
Affiliation Type:	Mail Contact
Company Name:	88-16 STREET HDFC
Contact Type:	Not reported
Contact Name:	MARY MARTINEZ (PRESIDENT)
Address1:	88 16TH STREET
Address2:	Not reported
City:	BROOKLYN
State:	NY
Zip Code:	11215
Country Code:	001
Phone:	(347) 359-0164
EMail:	MARTINEZ8816@AOL.COM
Fax Number:	Not reported
Modified By:	ACDANIEL
Date Last Modified:	2017-12-04

Site Id:	20318
Affiliation Type:	Facility Operator
Company Name:	88 16TH STREET
Contact Type:	Not reported
Contact Name:	NYC HOUSING PRESERV & DEVEL
Address1:	Not reported
Address2:	Not reported
City:	Not reported
State:	NN
Zip Code:	Not reported
Country Code:	001
Phone:	(347) 359-0164
EMail:	Not reported
Fax Number:	Not reported
Modified By:	JAAVERSA
Date Last Modified:	2016-11-03

Site Id:	20318
Affiliation Type:	Emergency Contact
Company Name:	88-16 STREET HDFC
Contact Type:	Not reported
Contact Name:	MARY MARTINEZ
Address1:	Not reported
Address2:	Not reported
City:	Not reported

88 16TH STREET (Continued) **U003394680**

State:	NN
Zip Code:	Not reported
Country Code:	999
Phone:	(347) 359-0164
EMail:	Not reported
Fax Number:	Not reported
Modified By:	ACDANIEL
Date Last Modified:	2017-12-04

Site Id:	20318
Affiliation Type:	Facility Owner
Company Name:	88-16 STREET HDFC
Contact Type:	PRESIDENT
Contact Name:	MARY MARTINEZ
Address1:	88 16TH STREET
Address2:	Not reported
City:	BROOKLYN
State:	NY
Zip Code:	11215
Country Code:	001
Phone:	Not reported
EMail:	Not reported
Fax Number:	Not reported
Modified By:	ACDANIEL
Date Last Modified:	2017-12-04

Tank Info:

Tank Number:	001
Tank Id:	36995
Material Code:	0001
Common Name of Substance:	#2 Fuel Oil (On-Site Consumption)

Equipment Records:

J02 - Dispenser - Suction Dispenser
I04 - Overfill - Product Level Gauge (A/G)
G03 - Tank Secondary Containment - Vault (w/o access)
H00 - Tank Leak Detection - None
L09 - Piping Leak Detection - Exempt Suction Piping
F00 - Pipe External Protection - None
B00 - Tank External Protection - None
C00 - Pipe Location - No Piping
A00 - Tank Internal Protection - None
D01 - Pipe Type - Steel/Carbon Steel/Iron

Tank Location:	Aboveground - contact with soil.... Tank bottom rests on soil, allowing no visual inspection.
Tank Type:	Steel/Carbon Steel/Iron
Tank Status:	In Service
Pipe Model:	Not reported
Install Date:	08/01/1974
Capacity Gallons:	3000
Tightness Test Method:	-
Date Test:	Not reported
Next Test Date:	Not reported
Date Tank Closed:	Not reported
Register:	True

88 16TH STREET (Continued) **U003394680**

Modified By:	ACDANIEL
Last Modified:	12/04/2017
Material Name:	#2 fuel oil (on-site consumption)

CX1401 **ATLANTIC/FLATBUSH AVES** **NY Spills** **S103272594**
NE **ATLANTIC AVE/FLATBUSH AVE** **N/A**
< 1/8 **BROOKLYN, NY**
0.068 mi.
358 ft. **Site 24 of 33 in cluster CX**

Relative:
Higher

Actual:
46 ft.

SPILLS:

Spill Number/Closed Date:	9510514 / 1995-11-21
Facility ID:	9510514
Facility Type:	ER
DER Facility ID:	174312
Site ID:	320328
DEC Region:	2
Spill Cause:	Abandoned Drums
Spill Class:	C4
SWIS:	2401
Spill Date:	1995-11-21
Investigator:	KSTANG
Referred To:	Not reported
Reported to Dept:	1995-11-21
CID:	207
Water Affected:	Not reported
Spill Source:	Unknown
Spill Notifier:	Local Agency
Cleanup Ceased:	Not reported
Cleanup Meets Std:	False
Last Inspection:	Not reported
Recommended Penalty:	False
UST Trust:	False
Remediation Phase:	0
Date Entered In Computer:	1995-11-21
Spill Record Last Update:	1995-11-29
Spiller Name:	Not reported
Spiller Company:	Not reported
Spiller Address:	Not reported
Spiller Company:	001
Contact Name:	FDNY
DEC Memo:	"Prior to Sept, 2004 data translation this spill Lead_DEC Field was TANG CALLED FDNY, HAZMAT, CONFIRMED THAT HE 2/12 GALLON DRUMS ARE EMPTY, DEP DISPOSED OF THEM AS SOLID WASTE."
Remarks:	"LITTLE INFO - FDNY RESPONDING TO LOCATION NOW"

All Materials:

Site ID:	320328
Operable Unit ID:	1021031
Operable Unit:	01
Material ID:	357877
Material Code:	0064A
Material Name:	unknown material
Case No.:	Not reported
Material FA:	Other
Quantity:	.00
Units:	G
Recovered:	.00

ATLANTIC/FLATBUSH AVES (Continued) **S103272594**

Oxygenate: Not reported

1402 ENE < 1/8 0.068 mi. 360 ft. **CON EDISON - SERVICE BOX 13284** **NY MANIFEST** **S120958926**
660 BALTIC ST **N/A**
BROOKLYN, NY 11217

Relative: Higher
Actual: 35 ft.

NY MANIFEST:

Country:	USA
EPA ID:	NYP004976189
Facility Status:	Not reported
Location Address 1:	660 BALTIC ST
Code:	BP
Location Address 2:	Not reported
Total Tanks:	Not reported
Location City:	BROOKLYN
Location State:	NY
Location Zip:	11217
Location Zip 4:	Not reported

NY MANIFEST:

EPAID:	NYP004976189
Mailing Name:	CON EDISON - SERVICE BOX 13284
Mailing Contact:	CON EDISON
Mailing Address 1:	4 IRVING PL 15TH FL NE
Mailing Address 2:	Not reported
Mailing City:	NEW YORK
Mailing State:	NY
Mailing Zip:	10003
Mailing Zip 4:	Not reported
Mailing Country:	USA
Mailing Phone:	Not reported

Click this hyperlink while viewing on your computer to access
-1 additional NY MANIFEST: record(s) in the EDR Site Report.

CH1403 SSW < 1/8 0.069 mi. 363 ft. **MATTONE CO - XTEXACO** **RCRA NonGen / NLR** **1004762874**
447 3RD AVE **FINDS** **NYR000101345**
BROOKLYN, NY 11215 **ECHO**
NY MANIFEST
Site 16 of 18 in cluster CH

Relative: Higher
Actual: 18 ft.

RCRA NonGen / NLR:

Date form received by agency:	01/01/2007
Facility name:	MATTONE CO - XTEXACO
Facility address:	447 3RD AVE BROOKLYN, NY 11215
EPA ID:	NYR000101345
Mailing address:	20TH AVE COLLEGE POINT, NY 11356
Contact:	CHRIS TODD
Contact address:	20TH AVE COLLEGE POINT, NY 11356
Contact country:	US

MATTONE CO - XTEXACO (Continued) **1004762874**

Contact telephone: 718-353-5500
Contact email: Not reported
EPA Region: 02
Classification: Non-Generator
Description: Handler: Non-Generators do not presently generate hazardous waste

Owner/Operator Summary:
Owner/operator name: JOSEPH MATTONE & JAMES MANNIX
Owner/operator address: 134-01 20TH AVE
COLLEGE POINT, NY 11356
Owner/operator country: US
Owner/operator telephone: 718-353-5500
Owner/operator email: Not reported
Owner/operator fax: Not reported
Owner/operator extension: Not reported
Legal status: Private
Owner/Operator Type: Owner
Owner/Op start date: 01/01/2001
Owner/Op end date: Not reported

Owner/operator name: JOSEPH MATTONE & JAMES MANNIX
Owner/operator address: 134-01 20TH AVE
COLLEGE POINT, NY 11356
Owner/operator country: US
Owner/operator telephone: 718-353-5500
Owner/operator email: Not reported
Owner/operator fax: Not reported
Owner/operator extension: Not reported
Legal status: Private
Owner/Operator Type: Operator
Owner/Op start date: 01/01/2001
Owner/Op end date: Not reported

Handler Activities Summary:
U.S. importer of hazardous waste: No
Mixed waste (haz. and radioactive): No
Recycler of hazardous waste: No
Transporter of hazardous waste: No
Treater, storer or disposer of HW: No
Underground injection activity: No
On-site burner exemption: No
Furnace exemption: No
Used oil fuel burner: No
Used oil processor: No
User oil refiner: No
Used oil fuel marketer to burner: No
Used oil Specification marketer: No
Used oil transfer facility: No
Used oil transporter: No

Historical Generators:
Date form received by agency: 01/01/2006
Site name: MATTONE CO - XTEXACO
Classification: Not a generator, verified

Date form received by agency: 10/18/2001

MATTONE CO - XTEXACO (Continued) **1004762874**

Site name: MATTONE CO - XTEXACO
Classification: Small Quantity Generator

. Waste code: D001
. Waste name: IGNITABLE HAZARDOUS WASTES ARE THOSE WASTES WHICH HAVE A FLASHPOINT OF LESS THAN 140 DEGREES FAHRENHEIT AS DETERMINED BY A PENSKY-MARTENS CLOSED CUP FLASH POINT TESTER. ANOTHER METHOD OF DETERMINING THE FLASH POINT OF A WASTE IS TO REVIEW THE MATERIAL SAFETY DATA SHEET, WHICH CAN BE OBTAINED FROM THE MANUFACTURER OR DISTRIBUTOR OF THE MATERIAL. LACQUER THINNER IS AN EXAMPLE OF A COMMONLY USED SOLVENT WHICH WOULD BE CONSIDERED AS IGNITABLE HAZARDOUS WASTE.

Violation Status: No violations found

FINDS:

Registry ID: 110012253195

Environmental Interest/Information System
RCRAInfo is a national information system that supports the Resource Conservation and Recovery Act (RCRA) program through the tracking of events and activities related to facilities that generate, transport, and treat, store, or dispose of hazardous waste. RCRAInfo allows RCRA program staff to track the notification, permit, compliance, and corrective action activities required under RCRA.

Click this hyperlink while viewing on your computer to access additional FINDS: detail in the EDR Site Report.

ECHO:
Envid: 1004762874
Registry ID: 110012253195
DFR URL: http://echo.epa.gov/detailed-facility-report?fid=110012253195

NY MANIFEST:
Country: USA
EPA ID: NYR000101345
Facility Status: Not reported
Location Address 1: 3RD AVE & 9TH ST
Code: BP
Location Address 2: Not reported
Total Tanks: Not reported
Location City: BROOKLYN
Location State: NY
Location Zip: 11201
Location Zip 4: Not reported

NY MANIFEST:
EPAID: NYR000101345
Mailing Name: MATTONE GROUP
Mailing Contact: JOSEPH ALLESSANDRO
Mailing Address 1: 3RD AVE & 9TH ST
Mailing Address 2: Not reported
Mailing City: BROOKLYN
Mailing State: NY
Mailing Zip: 11201

MATTONE CO - XTEXACO (Continued) **1004762874**

Mailing Zip 4: Not reported
Mailing Country: USA
Mailing Phone: Not reported

NY MANIFEST:
Document ID: NYG3162942
Manifest Status: Not reported
seq: 01
Year: 2001
Trans1 State ID: NYPD1011
Trans2 State ID: Not reported
Generator Ship Date: 10/26/2001
Trans1 Recv Date: 10/26/2001
Trans2 Recv Date: Not reported
TSD Site Recv Date: 10/29/2001
Part A Recv Date: Not reported
Part B Recv Date: Not reported
Generator EPA ID: NYR000101345
Trans1 EPA ID: NYD077444263
Trans2 EPA ID: Not reported
TSDF ID 1: NYD077444263
TSDF ID 2: Not reported
Manifest Tracking Number: Not reported
Import Indicator: Not reported
Export Indicator: Not reported
Discr Quantity Indicator: Not reported
Discr Type Indicator: Not reported
Discr Residue Indicator: Not reported
Discr Partial Reject Indicator: Not reported
Discr Full Reject Indicator: Not reported
Manifest Ref Number: Not reported
Alt Facility RCRA ID: Not reported
Alt Facility Sign Date: Not reported
MGMT Method Type Code: Not reported
Waste Code: D018 - BENZENE 0.5 MG/L TCLP
Waste Code: Not reported
Waste Code: Not reported
Waste Code: Not reported
Waste Code: Not reported
Waste Code: Not reported
Quantity: 07000
Units: P - Pounds
Number of Containers: 010
Container Type: DM - Metal drums, barrels
Handling Method: L Landfill.
Specific Gravity: 01.00

Click this hyperlink while viewing on your computer to access
-1 additional NY MANIFEST: record(s) in the EDR Site Report.

CH1404 **SUNSHINE INC** **EDR Hist Auto** **1021412538**
SSW **447 3RD AVE** **N/A**
< 1/8 **BROOKLYN, NY 11215**
0.069 mi.
363 ft. **Site 17 of 18 in cluster CH**

Relative: EDR Hist Auto
Higher

Actual:
18 ft.

Year:	Name:	Type:
1979	J V SERVICE STATION	Gasoline Service Stations
1980	J V SERVICE STATION	Gasoline Service Stations
1982	J V SERVICE STATION	Gasoline Service Stations
1983	J V SERVICE STATION	Gasoline Service Stations
1983	SUNSHINE INC	Gasoline Service Stations
1985	SUNSHINE INC	Gasoline Service Stations
1986	SUNSHINE INC	Gasoline Service Stations
1987	SUNSHINE INC	Gasoline Service Stations
1988	SUNSHINE INC	Gasoline Service Stations
1989	SUNSHINE INC	Gasoline Service Stations, NEC
1990	SUNSHINE INC	Gasoline Service Stations, NEC
1991	SUNSHINE INC	Gasoline Service Stations, NEC
1997	BROOKLYN AUTORAMA INC	General Automotive Repair Shops
1998	BROOKLYN AUTORAMA INC	General Automotive Repair Shops
1999	BROOKLYN AUTORAMA INC	General Automotive Repair Shops
2000	BROOKLYN AUTORAMA INC	General Automotive Repair Shops

CH1405 **FORMER GASOLINE SERVICE STATION** **NY UST** **U002034275**
SSW **447 THIRD AVE** **N/A**
< 1/8 **BROOKLYN, NY 11215**
0.069 mi.
363 ft. **Site 18 of 18 in cluster CH**

Relative: UST:
Higher

Actual:
18 ft.

Id/Status:	2-601933 / Unregulated/Closed
Program Type:	PBS
Region:	STATE
DEC Region:	2
Expiration Date:	N/A
UTM X:	585331.10042
UTM Y:	4502795.06185
Site Type:	Retail Gasoline Sales

Affiliation Records:

Site Id:	23895
Affiliation Type:	Facility Owner
Company Name:	JOSEPH M. MATTONE & MARITAL TRUST UNDER L/W/T OF J
Contact Type:	Not reported
Contact Name:	Not reported
Address1:	134-01 20TH AVENUE
Address2:	Not reported
City:	COLLEGE POINT
State:	NY
Zip Code:	11356
Country Code:	001
Phone:	(718) 353-5500
EMail:	Not reported
Fax Number:	Not reported
Modified By:	TRANSLAT
Date Last Modified:	2004-03-04

FORMER GASOLINE SERVICE STATION (Continued) **U002034275**

Site Id:	23895
Affiliation Type:	Mail Contact
Company Name:	MATTONE & MANNIX
Contact Type:	Not reported
Contact Name:	CHRISTOPHER TODD
Address1:	134-01 20TH AVENUE
Address2:	Not reported
City:	COLLEGE POINT
State:	NY
Zip Code:	11356
Country Code:	001
Phone:	(718) 353-5500
EMail:	Not reported
Fax Number:	Not reported
Modified By:	TRANSLAT
Date Last Modified:	2004-03-04

Site Id:	23895
Affiliation Type:	Facility Operator
Company Name:	FORMER GASOLINE SERVICE STATION
Contact Type:	Not reported
Contact Name:	CHRISTOPHER TODD
Address1:	Not reported
Address2:	Not reported
City:	Not reported
State:	NN
Zip Code:	Not reported
Country Code:	001
Phone:	(718) 353-5500
EMail:	Not reported
Fax Number:	Not reported
Modified By:	TRANSLAT
Date Last Modified:	2004-03-04

Site Id:	23895
Affiliation Type:	Emergency Contact
Company Name:	JOSEPH M. MATTONE & MARITAL TRUST UNDER L/W/T OF J
Contact Type:	Not reported
Contact Name:	CHRISTOPHER TODD
Address1:	Not reported
Address2:	Not reported
City:	Not reported
State:	NN
Zip Code:	Not reported
Country Code:	001
Phone:	(718) 353-5500
EMail:	Not reported
Fax Number:	Not reported
Modified By:	TRANSLAT
Date Last Modified:	2004-03-04

Tank Info:

Tank Number:	1
Tank ID:	48368
Tank Status:	Closed - Removed
Material Name:	Closed - Removed

FORMER GASOLINE SERVICE STATION (Continued) **U002034275**

Capacity Gallons:	4000
Install Date:	06/01/1971
Date Tank Closed:	08/01/2001
Registered:	True
Tank Location:	Underground
Tank Type:	Steel/carbon steel
Material Code:	0009
Common Name of Substance:	Gasoline
Tightness Test Method:	03
Date Test:	09/01/1995
Next Test Date:	Not reported
Pipe Model:	Not reported
Modified By:	TRANSLAT
Last Modified:	04/14/2017

Equipment Records:

B00 - Tank External Protection - None
F00 - Pipe External Protection - None
H00 - Tank Leak Detection - None
I00 - Overfill - None
C02 - Pipe Location - Underground/On-ground
G00 - Tank Secondary Containment - None
J02 - Dispenser - Suction Dispenser
A00 - Tank Internal Protection - None
D01 - Pipe Type - Steel/Carbon Steel/Iron

Tank Number:	2
Tank ID:	48369
Tank Status:	Closed - Removed
Material Name:	Closed - Removed
Capacity Gallons:	4000
Install Date:	06/01/1971
Date Tank Closed:	08/01/2001
Registered:	True
Tank Location:	Underground
Tank Type:	Steel/carbon steel
Material Code:	0009
Common Name of Substance:	Gasoline
Tightness Test Method:	03
Date Test:	09/01/1995
Next Test Date:	Not reported
Pipe Model:	Not reported
Modified By:	TRANSLAT
Last Modified:	04/14/2017

Equipment Records:

C02 - Pipe Location - Underground/On-ground
G00 - Tank Secondary Containment - None
J02 - Dispenser - Suction Dispenser
H00 - Tank Leak Detection - None
I00 - Overfill - None
B00 - Tank External Protection - None
F00 - Pipe External Protection - None
A00 - Tank Internal Protection - None
D01 - Pipe Type - Steel/Carbon Steel/Iron

FORMER GASOLINE SERVICE STATION (Continued) **U002034275**

Tank Number:	3
Tank ID:	48370
Tank Status:	Closed - Removed
Material Name:	Closed - Removed
Capacity Gallons:	4000
Install Date:	06/01/1971
Date Tank Closed:	08/01/2001
Registered:	True
Tank Location:	Underground
Tank Type:	Steel/carbon steel
Material Code:	0009
Common Name of Substance:	Gasoline
Tightness Test Method:	03
Date Test:	09/01/1995
Next Test Date:	Not reported
Pipe Model:	Not reported
Modified By:	TRANSLAT
Last Modified:	04/14/2017

Equipment Records:

B00 - Tank External Protection - None
F00 - Pipe External Protection - None
A00 - Tank Internal Protection - None
D01 - Pipe Type - Steel/Carbon Steel/Iron
C02 - Pipe Location - Underground/On-ground
G00 - Tank Secondary Containment - None
J02 - Dispenser - Suction Dispenser
H00 - Tank Leak Detection - None
I00 - Overfill - None

Tank Number:	4
Tank ID:	48371
Tank Status:	Closed - Removed
Material Name:	Closed - Removed
Capacity Gallons:	4000
Install Date:	06/01/1971
Date Tank Closed:	08/01/2001
Registered:	True
Tank Location:	Underground
Tank Type:	Steel/carbon steel
Material Code:	0009
Common Name of Substance:	Gasoline
Tightness Test Method:	03
Date Test:	09/01/1995
Next Test Date:	Not reported
Pipe Model:	Not reported
Modified By:	TRANSLAT
Last Modified:	04/14/2017

Equipment Records:

C02 - Pipe Location - Underground/On-ground
G00 - Tank Secondary Containment - None
J02 - Dispenser - Suction Dispenser
H00 - Tank Leak Detection - None
I00 - Overfill - None

FORMER GASOLINE SERVICE STATION (Continued) **U002034275**

B00 - Tank External Protection - None
F00 - Pipe External Protection - None
A00 - Tank Internal Protection - None
D01 - Pipe Type - Steel/Carbon Steel/Iron

Tank Number: 5
Tank ID: 48372
Tank Status: Closed - Removed
Material Name: Closed - Removed
Capacity Gallons: 4000
Install Date: 06/01/1971
Date Tank Closed: 08/01/2001
Registered: True
Tank Location: Underground
Tank Type: Steel/carbon steel
Material Code: 0009
Common Name of Substance: Gasoline

Tightness Test Method: NN
Date Test: Not reported
Next Test Date: Not reported
Pipe Model: Not reported
Modified By: TRANSLAT
Last Modified: 04/14/2017

Equipment Records:

C02 - Pipe Location - Underground/On-ground
G00 - Tank Secondary Containment - None
J02 - Dispenser - Suction Dispenser
H00 - Tank Leak Detection - None
I00 - Overfill - None
B00 - Tank External Protection - None
F00 - Pipe External Protection - None
A00 - Tank Internal Protection - None
D01 - Pipe Type - Steel/Carbon Steel/Iron

Tank Number: 6
Tank ID: 61696
Tank Status: Closed - Removed
Material Name: Closed - Removed
Capacity Gallons: 550
Install Date: Not reported
Date Tank Closed: 08/01/2001
Registered: True
Tank Location: Underground
Tank Type: Steel/carbon steel
Material Code: 0001
Common Name of Substance: #2 Fuel Oil (On-Site Consumption)

Tightness Test Method: NN
Date Test: Not reported
Next Test Date: Not reported
Pipe Model: Not reported
Modified By: TRANSLAT
Last Modified: 04/14/2017

FORMER GASOLINE SERVICE STATION (Continued) **U002034275**

Equipment Records:

G00 - Tank Secondary Containment - None
J02 - Dispenser - Suction Dispenser
C02 - Pipe Location - Underground/On-ground
F00 - Pipe External Protection - None
B00 - Tank External Protection - None
H00 - Tank Leak Detection - None
I00 - Overfill - None
D01 - Pipe Type - Steel/Carbon Steel/Iron
A00 - Tank Internal Protection - None

DA1406 **CADET CLEANERS** **RCRA-SQG 1004756957**
West **465 COURT ST** **NY MANIFEST NYD982726440**
< 1/8 **BROOKLYN, NY 11231**
0.069 mi.
363 ft. **Site 4 of 7 in cluster DA**

Relative:
Higher

Actual:
37 ft.

RCRA-SQG:

Date form received by agency:	01/01/2007
Facility name:	CADET CLEANERS
Facility address:	465 COURT ST BROOKLYN, NY 11231
EPA ID:	NYD982726440
Mailing address:	COURT ST BROOKLYN, NY 11231
Contact:	Not reported
Contact address:	COURT ST BROOKLYN, NY 11231
Contact country:	US
Contact telephone:	Not reported
Contact email:	Not reported
EPA Region:	02
Classification:	Small Small Quantity Generator
Description:	Handler: generates more than 100 and less than 1000 kg of hazardous waste during any calendar month and accumulates less than 6000 kg of hazardous waste at any time; or generates 100 kg or less of hazardous waste during any calendar month, and accumulates more than 1000 kg of hazardous waste at any time

Owner/Operator Summary:

Owner/operator name:	JIANMING LIU
Owner/operator address:	NOT REQUIRED NOT REQUIRED, WY 99999
Owner/operator country:	US
Owner/operator telephone:	212-555-1212
Owner/operator email:	Not reported
Owner/operator fax:	Not reported
Owner/operator extension:	Not reported
Legal status:	Private
Owner/Operator Type:	Owner
Owner/Op start date:	Not reported
Owner/Op end date:	Not reported

Owner/operator name:	JIANMING LIU
Owner/operator address:	NOT REQUIRED NOT REQUIRED, WY 99999
Owner/operator country:	US

CADET CLEANERS (Continued) **1004756957**

Owner/operator telephone: 212-555-1212
Owner/operator email: Not reported
Owner/operator fax: Not reported
Owner/operator extension: Not reported
Legal status: Private
Owner/Operator Type: Operator
Owner/Op start date: Not reported
Owner/Op end date: Not reported

Handler Activities Summary:
U.S. importer of hazardous waste: No
Mixed waste (haz. and radioactive): No
Recycler of hazardous waste: No
Transporter of hazardous waste: No
Treater, storer or disposer of HW: No
Underground injection activity: No
On-site burner exemption: No
Furnace exemption: No
Used oil fuel burner: No
Used oil processor: No
User oil refiner: No
Used oil fuel marketer to burner: No
Used oil Specification marketer: No
Used oil transfer facility: No
Used oil transporter: No

Historical Generators:
Date form received by agency: 01/01/2006
Site name: CADET CLEANERS
Classification: Conditionally Exempt Small Quantity Generator

Date form received by agency: 10/29/1993
Site name: CADET CLEANERS
Classification: Conditionally Exempt Small Quantity Generator

Date form received by agency: 02/21/1989
Site name: CADET CLEANERS
Classification: Small Quantity Generator

. Waste code: D000
. Waste name: Not Defined

. Waste code: D001
. Waste name: IGNITABLE HAZARDOUS WASTES ARE THOSE WASTES WHICH HAVE A FLASHPOINT OF LESS THAN 140 DEGREES FAHRENHEIT AS DETERMINED BY A PENSKY-MARTENS CLOSED CUP FLASH POINT TESTER. ANOTHER METHOD OF DETERMINING THE FLASH POINT OF A WASTE IS TO REVIEW THE MATERIAL SAFETY DATA SHEET, WHICH CAN BE OBTAINED FROM THE MANUFACTURER OR DISTRIBUTOR OF THE MATERIAL. LACQUER THINNER IS AN EXAMPLE OF A COMMONLY USED SOLVENT WHICH WOULD BE CONSIDERED AS IGNITABLE HAZARDOUS WASTE.

. Waste code: F002
. Waste name: THE FOLLOWING SPENT HALOGENATED SOLVENTS: TETRACHLOROETHYLENE, METHYLENE CHLORIDE, TRICHLOROETHYLENE, 1,1,1-TRICHLOROETHANE, CHLOROBENZENE, 1,1,2-TRICHLORO-1,2,2-TRIFLUOROETHANE, ORTHO-DICHLOROBENZENE, TRICHLOROFLUOROMETHANE, AND

CADET CLEANERS (Continued) **1004756957**

1,1,2-TRICHLOROETHANE; ALL SPENT SOLVENT MIXTURES/BLENDS CONTAINING, BEFORE USE, A TOTAL OF TEN PERCENT OR MORE (BY VOLUME) OF ONE OR MORE OF THE ABOVE HALOGENATED SOLVENTS OR THOSE LISTED IN F001, F004, OR F005, AND STILL BOTTOMS FROM THE RECOVERY OF THESE SPENT SOLVENTS AND SPENT SOLVENT MIXTURES.

Violation Status: No violations found

NY MANIFEST:
Country: USA
EPA ID: NYD982726440
Facility Status: Not reported
Location Address 1: 465 COURT ST
Code: BP
Location Address 2: Not reported
Total Tanks: Not reported
Location City: BROOKLYN
Location State: NY
Location Zip: 11231
Location Zip 4: 4010

NY MANIFEST:
EPAID: NYD982726440
Mailing Name: CADET CLEANERS
Mailing Contact: CADET CLEANERS
Mailing Address 1: 465 COURT ST
Mailing Address 2: Not reported
Mailing City: BROOKLYN
Mailing State: NY
Mailing Zip: 11231
Mailing Zip 4: 4010
Mailing Country: USA
Mailing Phone: 7188525131

NY MANIFEST:
Document ID: NYC7760272
Manifest Status: Not reported
seq: 01
Year: 2006
Trans1 State ID: TXR000050930
Trans2 State ID: NJD071629976
Generator Ship Date: 04/11/2006
Trans1 Recv Date: 04/11/2006
Trans2 Recv Date: 04/18/2006
TSD Site Recv Date: 04/19/2006
Part A Recv Date: Not reported
Part B Recv Date: Not reported
Generator EPA ID: NYD982726440
Trans1 EPA ID: NYC884685
Trans2 EPA ID: TAP32P
TSDF ID 1: OHD980587364
TSDF ID 2: Not reported
Manifest Tracking Number: Not reported
Import Indicator: Not reported
Export Indicator: Not reported
Discr Quantity Indicator: Not reported
Discr Type Indicator: Not reported
Discr Residue Indicator: Not reported

CADET CLEANERS (Continued) **1004756957**

Discr Partial Reject Indicator:	Not reported
Discr Full Reject Indicator:	Not reported
Manifest Ref Number:	Not reported
Alt Facility RCRA ID:	Not reported
Alt Facility Sign Date:	Not reported
MGMT Method Type Code:	Not reported
Waste Code:	F002 - HALO SOLV + STILL BOTTOMS FM REC OF SOLV
Waste Code:	Not reported
Waste Code:	Not reported
Waste Code:	Not reported
Waste Code:	Not reported
Waste Code:	Not reported
Quantity:	00585
Units:	P - Pounds
Number of Containers:	003
Container Type:	DF - Fiberboard or plastic drums (glass)
Handling Method:	B Incineration, heat recovery, burning.
Specific Gravity:	01.00
Waste Code:	F002 - HALO SOLV + STILL BOTTOMS FM REC OF SOLV
Waste Code:	Not reported
Waste Code:	Not reported
Waste Code:	Not reported
Waste Code:	Not reported
Quantity:	00120
Units:	P - Pounds
Number of Containers:	002
Container Type:	DF - Fiberboard or plastic drums (glass)
Handling Method:	B Incineration, heat recovery, burning.
Specific Gravity:	01.00

Click this hyperlink while viewing on your computer to access
-1 additional NY MANIFEST: record(s) in the EDR Site Report.

DA1407 **CADET CLEANERS** **NY DRYCLEANERS** **S110246108**
West **465 COURT STREET** **N/A**
< 1/8 **BROOKLYN, NY 11231**
0.069 mi.
363 ft. **Site 5 of 7 in cluster DA**

Relative: DRYCLEANERS:
Higher

Facility ID:	2-6102-00374
Phone Number:	718-852-5131
Region:	Not reported
Registration Effective Date:	N/A
Inspection Date:	06SEP28
Install Date:	98/06
Drop Shop:	Not reported
Shutdown:	Y
Alternate Solvent:	Not reported
Current Business:	Not reported

Actual:
37 ft.

DA1408 **CADET CLEANERS** **FINDS** **1016067717**
West **465 COURT ST** **ECHO** **N/A**
< 1/8 **BROOKLYN, NY 11231**
0.069 mi.
363 ft. **Site 6 of 7 in cluster DA**

Relative: FINDS:
Higher

Actual: Registry ID: 110002366902
37 ft.

Environmental Interest/Information System
RCRAInfo is a national information system that supports the Resource Conservation and Recovery Act (RCRA) program through the tracking of events and activities related to facilities that generate, transport, and treat, store, or dispose of hazardous waste. RCRAInfo allows RCRA program staff to track the notification, permit, compliance, and corrective action activities required under RCRA.

FIS (New York - Facility Information System) is New York's Department of Environmental Conservation (DEC) information system for tracking environmental facility information found across the State.

Click this hyperlink while viewing on your computer to access additional FINDS: detail in the EDR Site Report.

ECHO:

Envid:	1016067717
Registry ID:	110002366902
DFR URL:	http://echo.epa.gov/detailed-facility-report?fid=110002366902

DA1409 **JOSNIC INC** **EDR Hist Cleaner** **1018618064**
West **465 COURT ST** **N/A**
< 1/8 **BROOKLYN, NY 11231**
0.069 mi.
363 ft. **Site 7 of 7 in cluster DA**

Relative: EDR Hist Cleaner
Higher

Actual:
37 ft.

Year:	Name:	Type:
1969	JOSNIC INC	Drycleaning Plants, Except Rugs
1970	JOSNIC INC	Drycleaning Plants, Except Rugs
1971	JOSNIC INC	Drycleaning Plants, Except Rugs
1972	JOSNIC INC	Drycleaning Plants, Except Rugs
1973	JOSNIC INC	Drycleaning Plants, Except Rugs
1974	JOSNIC INC	Drycleaning Plants, Except Rugs
1975	JOSNIC INC	Drycleaning Plants, Except Rugs
1982	JOSNIC INC	Drycleaning Plants, Except Rugs
1983	JOSNIC INC	Drycleaning Plants, Except Rugs
1985	JOSNIC INC	Drycleaning Plants, Except Rugs
1986	JOSNIC INC	Drycleaning Plants, Except Rugs
1987	JOSNIC INC	Drycleaning Plants, Except Rugs
1988	JOSNIC INC	Drycleaning Plants, Except Rugs
1989	JOSNIC INC	Drycleaning Plants, Except Rugs
1990	JOSNIC INC	Drycleaning Plants, Except Rugs
1991	CADET DRY CLEANERS	Drycleaning Plants, Except Rugs, NEC
1991	JOSNIC INC	Drycleaning Plants, Except Rugs
1992	CADET DRY CLEANERS	Drycleaning Plants, Except Rugs, NEC
1992	JOSNIC INC	Drycleaning Plants, Except Rugs

JOSNIC INC (Continued) **1018618064**

1993	JOSNIC INC	Drycleaning Plants, Except Rugs
1993	CADET DRY CLEANERS	Drycleaning Plants, Except Rugs, NEC
1994	CADET DRY CLEANERS	Drycleaning Plants, Except Rugs, NEC
1994	JOSNIC INC	Drycleaning Plants, Except Rugs
1995	CADET DRY CLEANERS	Drycleaning Plants, Except Rugs, NEC
1995	JOSNIC INC	Drycleaning Plants, Except Rugs
1996	CADET DRY CLEANERS	Drycleaning Plants, Except Rugs, NEC
1997	CADET DRY CLEANERS	Drycleaning Plants, Except Rugs, NEC
1998	CADET DRY CLEANERS	Drycleaning Plants, Except Rugs, NEC
1999	CADET DRY CLEANERS	Drycleaning Plants, Except Rugs, NEC
2000	CADET DRY CLEANERS	Drycleaning Plants, Except Rugs, NEC
2001	CADET DRY CLEANERS	Drycleaning Plants, Except Rugs, NEC
2002	CADET DRY CLEANERS	Drycleaning Plants, Except Rugs, NEC
2003	CADET DRY CLEANERS	Drycleaning Plants, Except Rugs, NEC
2004	CADET DRY CLEANERS	Drycleaning Plants, Except Rugs, NEC
2005	CADET DRY CLEANERS	Drycleaning Plants, Except Rugs, NEC
2006	CADET DRY CLEANERS	Drycleaning Plants, Except Rugs, NEC
2007	CADET DRY CLEANERS	Drycleaning Plants, Except Rugs, NEC
2008	CADET DRY CLEANERS	Drycleaning Plants, Except Rugs, NEC

DQ1410 **LOT 33,TAXBLOCK 1051** **NY E DESIGNATION** **S117676185**
SSW **574 4 AVENUE** **N/A**
< 1/8 **BROOKLYN, NY 11215**
0.069 mi.
363 ft. **Site 1 of 4 in cluster DQ**

Relative:
Higher

Actual:
46 ft.

E DESIGNATION:

Tax Lot(s):	33
Tax Block:	1051
Borough Code:	BK
E-No:	E-152
Effective Date:	11/16/2005
Satisfaction Date:	Not reported
Ceqr Number:	06DCP014K
Ulurp Number:	060053ZRK, 060054ZMK
Zoning Map No:	16d
Description:	Air Quality - HVAC fuel limited to natural gas
Lot Remediation Date:	Not reported
Description:	Underground Gasoline Storage Tanks* Testing Protocol.
Lot Remediation Date:	Not reported
Description:	Window Wall Attenuation & Alternate Ventilation
Lot Remediation Date:	Not reported

CW1411 **THE WORK ROOM INC.** **FINDS** **1024396774**
SSW **188 6TH STREET** **N/A**
< 1/8 **BROOKLYN, NY 11215**
0.069 mi.
364 ft. **Site 5 of 6 in cluster CW**

Relative:
Higher

Actual:
12 ft.

FINDS:

Registry ID:	110070310089

THE WORK ROOM INC. (Continued) **1024396774**

Environmental Interest/Information System
OSHA ESTABLISHMENT

Click this hyperlink while viewing on your computer to access additional FINDS: detail in the EDR Site Report.

DG1412 **LOT 9,TAXBLOCK 1052** **NY E DESIGNATION** **S108077094**
SSW **565 4 AVENUE** **N/A**
< 1/8 **BROOKLYN, NY 11215**
0.069 mi.
366 ft. **Site 8 of 12 in cluster DG**

Relative:
Higher

Actual:
55 ft.

E DESIGNATION:

Tax Lot(s):	9
Tax Block:	1052
Borough Code:	BK
E-No:	E-152
Effective Date:	11/16/2005
Satisfaction Date:	Not reported
Ceqr Number:	06DCP014K
Ulurp Number:	060053ZRK, 060054ZMK
Zoning Map No:	16d
Description:	Air Quality - HVAC fuel limited to natural gas
Lot Remediation Date:	Not reported
Description:	Underground Gasoline Storage Tanks* Testing Protocol.
Lot Remediation Date:	Not reported
Description:	Window Wall Attenuation & Alternate Ventilation
Lot Remediation Date:	Not reported

DG1413 **128 16TH ST.** **NY Spills** **S102143577**
SSW **128 16TH ST** **N/A**
< 1/8 **BROOKLYN, NY**
0.070 mi.
367 ft. **Site 9 of 12 in cluster DG**

Relative:
Higher

Actual:
60 ft.

SPILLS:

Spill Number/Closed Date:	9210807 / 1992-12-18
Facility ID:	9210807
Facility Type:	ER
DER Facility ID:	167642
Site ID:	201497
DEC Region:	2
Spill Cause:	Unknown
Spill Class:	C3
SWIS:	2401
Spill Date:	1992-12-17
Investigator:	SJMILLER
Referred To:	Not reported
Reported to Dept:	1992-12-17
CID:	Not reported
Water Affected:	Not reported
Spill Source:	Unknown

128 16TH ST. (Continued) **S102143577**

Spill Notifier:	Affected Persons
Cleanup Ceased:	1992-12-18
Cleanup Meets Std:	True
Last Inspection:	Not reported
Recommended Penalty:	False
UST Trust:	False
Remediation Phase:	0
Date Entered In Computer:	1992-12-17
Spill Record Last Update:	2002-12-27
Spiller Name:	Not reported
Spiller Company:	UNKNOWN
Spiller Address:	Not reported
Spiller Company:	999
Contact Name:	Not reported
DEC Memo:	"Prior to Sept, 2004 data translation this spill Lead_DEC Field was MILLER 10/10/95: This is additional information about material spilled from the translation of the old spill file: OIL SMELL, RESIDUE"
Remarks:	"OIL SMELL IN AIR. CALLED EPA POLICE DEPT. CALL BACK. 22:15 I SPOKE TO MS. S. LAS. ODOR OF OIL IN STREET. NEIGHBORS NOTICED ALSO. NO ORDOR IN HOUSE. SHE NOTED RENNOVATION IN ADJACENT BUILDING."

CX1414 **TARGET STORE T1849** **RCRA-LQG 1008404426**
NE **139 FLATBUSH AVE** **NY MANIFEST NYR000134130**
< 1/8 **BROOKLYN, NY 11217**
0.070 mi.
367 ft. **Site 25 of 33 in cluster CX**

Relative:
Higher

Actual:
46 ft.

RCRA-LQG:

Date form received by agency:	02/19/2016
Facility name:	TARGET STORE T1849
Facility address:	139 FLATBUSH AVE BROOKLYN, NY 11217
EPA ID:	NYR000134130
Mailing address:	PO BOX 111 MINNEAPOLIS, MN 55440
Contact:	STEVE MUSSER
Contact address:	PO BOX 111 MINNEAPOLIS, MN 55440
Contact country:	US
Contact telephone:	800-587-2228
Contact email:	POC@TARGET.COM
EPA Region:	02
Land type:	Private
Classification:	Large Quantity Generator
Description:	Handler: generates 1,000 kg or more of hazardous waste during any calendar month; or generates more than 1 kg of acutely hazardous waste during any calendar month; or generates more than 100 kg of any residue or contaminated soil, waste or other debris resulting from the cleanup of a spill, into or on any land or water, of acutely hazardous waste during any calendar month; or generates 1 kg or less of acutely hazardous waste during any calendar month, and accumulates more than 1 kg of acutely hazardous waste at any time; or generates 100 kg or less of any residue or contaminated soil, waste or other debris resulting from the cleanup of a spill, into or on any land or water, of acutely hazardous waste during any calendar month, and accumulates more than 100 kg of that material at any time

TARGET STORE T1849 (Continued) **1008404426**

Owner/Operator Summary:

Owner/operator name:	TARGET CORPORATION
Owner/operator address:	PO BOX 111
	MINNEAPOLIS, MN 55440
Owner/operator country:	US
Owner/operator telephone:	Not reported
Owner/operator email:	Not reported
Owner/operator fax:	Not reported
Owner/operator extension:	Not reported
Legal status:	Private
Owner/Operator Type:	Operator
Owner/Op start date:	07/21/2004
Owner/Op end date:	Not reported

Owner/operator name:	TARGET CORP
Owner/operator address:	PO BOX 111
	MINNEAPOLIS, MN 55440
Owner/operator country:	US
Owner/operator telephone:	800-587-2228
Owner/operator email:	Not reported
Owner/operator fax:	Not reported
Owner/operator extension:	Not reported
Legal status:	Private
Owner/Operator Type:	Operator
Owner/Op start date:	07/21/2004
Owner/Op end date:	Not reported

Owner/operator name:	TARGET CORP
Owner/operator address:	PO BOX 111
	MINNEAPOLIS, MN 55440
Owner/operator country:	US
Owner/operator telephone:	800-587-2228
Owner/operator email:	Not reported
Owner/operator fax:	Not reported
Owner/operator extension:	Not reported
Legal status:	Private
Owner/Operator Type:	Owner
Owner/Op start date:	07/21/2004
Owner/Op end date:	Not reported

Owner/operator name:	NO NAME FOUND
Owner/operator address:	Not reported
	Not reported
Owner/operator country:	US
Owner/operator telephone:	Not reported
Owner/operator email:	Not reported
Owner/operator fax:	Not reported
Owner/operator extension:	Not reported
Legal status:	Private
Owner/Operator Type:	Operator
Owner/Op start date:	07/21/2004
Owner/Op end date:	Not reported

Owner/operator name:	TARGET CORPORATION
Owner/operator address:	NICOLLET MALL - TPN-725
	MINNEAPOLIS, MN 55403
Owner/operator country:	US

TARGET STORE T1849 (Continued) **1008404426**

Owner/operator telephone: Not reported
Owner/operator email: Not reported
Owner/operator fax: Not reported
Owner/operator extension: Not reported
Legal status: Private
Owner/Operator Type: Owner
Owner/Op start date: 07/21/2004
Owner/Op end date: Not reported

Owner/operator name: TARGET CORPORATION
Owner/operator address: PO BOX 111
MINNEAPOLIS, MN 55440
Owner/operator country: US
Owner/operator telephone: 800-587-2228
Owner/operator email: Not reported
Owner/operator fax: Not reported
Owner/operator extension: Not reported
Legal status: Private
Owner/Operator Type: Owner
Owner/Op start date: 07/21/2004
Owner/Op end date: Not reported

Handler Activities Summary:
U.S. importer of hazardous waste: No
Mixed waste (haz. and radioactive): No
Recycler of hazardous waste: No
Transporter of hazardous waste: No
Treater, storer or disposer of HW: No
Underground injection activity: No
On-site burner exemption: No
Furnace exemption: No
Used oil fuel burner: No
Used oil processor: No
User oil refiner: No
Used oil fuel marketer to burner: No
Used oil Specification marketer: No
Used oil transfer facility: No
Used oil transporter: No

. Waste code: D001
. Waste name: IGNITABLE HAZARDOUS WASTES ARE THOSE WASTES WHICH HAVE A FLASHPOINT OF LESS THAN 140 DEGREES FAHRENHEIT AS DETERMINED BY A PENSKY-MARTENS CLOSED CUP FLASH POINT TESTER. ANOTHER METHOD OF DETERMINING THE FLASH POINT OF A WASTE IS TO REVIEW THE MATERIAL SAFETY DATA SHEET, WHICH CAN BE OBTAINED FROM THE MANUFACTURER OR DISTRIBUTOR OF THE MATERIAL. LACQUER THINNER IS AN EXAMPLE OF A COMMONLY USED SOLVENT WHICH WOULD BE CONSIDERED AS IGNITABLE HAZARDOUS WASTE.

. Waste code: D002
. Waste name: A WASTE WHICH HAS A PH OF LESS THAN 2 OR GREATER THAN 12.5 IS CONSIDERED TO BE A CORROSIVE HAZARDOUS WASTE. SODIUM HYDROXIDE, A CAUSTIC SOLUTION WITH A HIGH PH, IS OFTEN USED BY INDUSTRIES TO CLEAN OR DEGREASE PARTS. HYDROCHLORIC ACID, A SOLUTION WITH A LOW PH, IS USED BY MANY INDUSTRIES TO CLEAN METAL PARTS PRIOR TO PAINTING. WHEN THESE CAUSTIC OR ACID SOLUTIONS BECOME CONTAMINATED AND MUST BE DISPOSED, THE WASTE WOULD BE A CORROSIVE HAZARDOUS WASTE.

TARGET STORE T1849 (Continued) **1008404426**

. Waste code: D004
. Waste name: ARSENIC

. Waste code: D005
. Waste name: BARIUM

. Waste code: D006
. Waste name: CADMIUM

. Waste code: D007
. Waste name: CHROMIUM

. Waste code: D008
. Waste name: LEAD

. Waste code: D009
. Waste name: MERCURY

. Waste code: D010
. Waste name: SELENIUM

. Waste code: D011
. Waste name: SILVER

. Waste code: D016
. Waste name: 2,4-D

. Waste code: D018
. Waste name: BENZENE

. Waste code: D024
. Waste name: M-CRESOL

. Waste code: D026
. Waste name: CRESOL

. Waste code: D035
. Waste name: METHYL ETHYL KETONE

. Waste code: P001
. Waste name: 2H-1-BENZOPYRAN-2-ONE, 4-HYDROXY-3-(3-OXO-1-PHENYLBUTYL)-, & SALTS, WHEN PRESENT AT CONCENTRATIONS GREATER THAN 0.3%

. Waste code: P075
. Waste name: NICOTINE, & SALTS

. Waste code: U002
. Waste name: ACETONE (I)

. Waste code: U035
. Waste name: BENZENEBUTANOIC ACID, 4-[BIS(2-CHLOROETHYL)AMINO]-

. Waste code: U154
. Waste name: METHANOL (I)

. Waste code: U279
. Waste name: CARBARYL (OR) 1-NAPHTHALENOL, METHYLCARBAMATE

TARGET STORE T1849 (Continued) **1008404426**

Historical Generators:
Date form received by agency: 02/14/2014
Site name: TARGET STORE T1849
Classification: Large Quantity Generator

. Waste code: D001
. Waste name: IGNITABLE HAZARDOUS WASTES ARE THOSE WASTES WHICH HAVE A FLASHPOINT OF LESS THAN 140 DEGREES FAHRENHEIT AS DETERMINED BY A PENSKY-MARTENS CLOSED CUP FLASH POINT TESTER. ANOTHER METHOD OF DETERMINING THE FLASH POINT OF A WASTE IS TO REVIEW THE MATERIAL SAFETY DATA SHEET, WHICH CAN BE OBTAINED FROM THE MANUFACTURER OR DISTRIBUTOR OF THE MATERIAL. LACQUER THINNER IS AN EXAMPLE OF A COMMONLY USED SOLVENT WHICH WOULD BE CONSIDERED AS IGNITABLE HAZARDOUS WASTE.

. Waste code: D002
. Waste name: A WASTE WHICH HAS A PH OF LESS THAN 2 OR GREATER THAN 12.5 IS CONSIDERED TO BE A CORROSIVE HAZARDOUS WASTE. SODIUM HYDROXIDE, A CAUSTIC SOLUTION WITH A HIGH PH, IS OFTEN USED BY INDUSTRIES TO CLEAN OR DEGREASE PARTS. HYDROCHLORIC ACID, A SOLUTION WITH A LOW PH, IS USED BY MANY INDUSTRIES TO CLEAN METAL PARTS PRIOR TO PAINTING. WHEN THESE CAUSTIC OR ACID SOLUTIONS BECOME CONTAMINATED AND MUST BE DISPOSED, THE WASTE WOULD BE A CORROSIVE HAZARDOUS WASTE.

. Waste code: D004
. Waste name: ARSENIC

. Waste code: D005
. Waste name: BARIUM

. Waste code: D007
. Waste name: CHROMIUM

. Waste code: D009
. Waste name: MERCURY

. Waste code: D010
. Waste name: SELENIUM

. Waste code: D011
. Waste name: SILVER

. Waste code: D016
. Waste name: 2,4-D

. Waste code: D018
. Waste name: BENZENE

. Waste code: D024
. Waste name: M-CRESOL

. Waste code: D026
. Waste name: CRESOL

. Waste code: D028
. Waste name: 1,2-DICHLOROETHANE

. Waste code: D035

TARGET STORE T1849 (Continued) **1008404426**

. Waste name: METHYL ETHYL KETONE

. Waste code: P001
. Waste name: 2H-1-BENZOPYRAN-2-ONE, 4-HYDROXY-3-(3-OXO-1-PHENYLBUTYL)-, & SALTS, WHEN PRESENT AT CONCENTRATIONS GREATER THAN 0.3%

. Waste code: P042
. Waste name: 1,2-BENZENEDIOL, 4-[1-HYDROXY-2-(METHYLAMINO)ETHYL]-, (R)-

. Waste code: P075
. Waste name: NICOTINE, & SALTS

. Waste code: P081
. Waste name: NITROGLYCERINE (R)

. Waste code: U002
. Waste name: ACETONE (I)

. Waste code: U035
. Waste name: BENZENEBUTANOIC ACID, 4-[BIS(2-CHLOROETHYL)AMINO]-

. Waste code: U044
. Waste name: CHLOROFORM

. Waste code: U058
. Waste name: CYCLOPHOSPHAMIDE

. Waste code: U279
. Waste name: CARBARYL (OR) 1-NAPHTHALENOL, METHYLCARBAMATE

Date form received by agency: 02/22/2012
Site name: TARGET STORE #T1849
Classification: Small Quantity Generator

. Waste code: D001
. Waste name: IGNITABLE HAZARDOUS WASTES ARE THOSE WASTES WHICH HAVE A FLASHPOINT OF LESS THAN 140 DEGREES FAHRENHEIT AS DETERMINED BY A PENSKY-MARTENS CLOSED CUP FLASH POINT TESTER. ANOTHER METHOD OF DETERMINING THE FLASH POINT OF A WASTE IS TO REVIEW THE MATERIAL SAFETY DATA SHEET, WHICH CAN BE OBTAINED FROM THE MANUFACTURER OR DISTRIBUTOR OF THE MATERIAL. LACQUER THINNER IS AN EXAMPLE OF A COMMONLY USED SOLVENT WHICH WOULD BE CONSIDERED AS IGNITABLE HAZARDOUS WASTE.

. Waste code: D002
. Waste name: A WASTE WHICH HAS A PH OF LESS THAN 2 OR GREATER THAN 12.5 IS CONSIDERED TO BE A CORROSIVE HAZARDOUS WASTE. SODIUM HYDROXIDE, A CAUSTIC SOLUTION WITH A HIGH PH, IS OFTEN USED BY INDUSTRIES TO CLEAN OR DEGREASE PARTS. HYDROCHLORIC ACID, A SOLUTION WITH A LOW PH, IS USED BY MANY INDUSTRIES TO CLEAN METAL PARTS PRIOR TO PAINTING. WHEN THESE CAUSTIC OR ACID SOLUTIONS BECOME CONTAMINATED AND MUST BE DISPOSED, THE WASTE WOULD BE A CORROSIVE HAZARDOUS WASTE.

. Waste code: D004
. Waste name: ARSENIC

. Waste code: D005
. Waste name: BARIUM

TARGET STORE T1849 (Continued) **1008404426**

. Waste code: D006
. Waste name: CADMIUM

. Waste code: D007
. Waste name: CHROMIUM

. Waste code: D008
. Waste name: LEAD

. Waste code: D009
. Waste name: MERCURY

. Waste code: D010
. Waste name: SELENIUM

. Waste code: D011
. Waste name: SILVER

. Waste code: D016
. Waste name: 2,4-D

. Waste code: D018
. Waste name: BENZENE

. Waste code: D024
. Waste name: M-CRESOL

. Waste code: D026
. Waste name: CRESOL

. Waste code: D035
. Waste name: METHYL ETHYL KETONE

. Waste code: P001
. Waste name: 2H-1-BENZOPYRAN-2-ONE, 4-HYDROXY-3-(3-OXO-1-PHENYLBUTYL)-, & SALTS, WHEN PRESENT AT CONCENTRATIONS GREATER THAN 0.3%

. Waste code: P046
. Waste name: BENZENEETHANAMINE, ALPHA,ALPHA-DIMETHYL-

. Waste code: P075
. Waste name: NICOTINE, & SALTS

. Waste code: P081
. Waste name: NITROGLYCERINE (R)

. Waste code: U002
. Waste name: ACETONE (I)

. Waste code: U034
. Waste name: ACETALDEHYDE, TRICHLORO-

. Waste code: U035
. Waste name: BENZENEBUTANOIC ACID, 4-[BIS(2-CHLOROETHYL)AMINO]-

. Waste code: U044
. Waste name: CHLOROFORM

TARGET STORE T1849 (Continued) **1008404426**

. Waste code: U058
. Waste name: CYCLOPHOSPHAMIDE

. Waste code: U072
. Waste name: BENZENE, 1,4-DICHLORO-

. Waste code: U122
. Waste name: FORMALDEHYDE

. Waste code: U129
. Waste name: CYCLOHEXANE, 1,2,3,4,5,6-HEXACHLORO-, (1ALPHA,2ALPHA,3BETA,4ALPHA,5ALPHA,6BETA)-

. Waste code: U150
. Waste name: MELPHALAN

. Waste code: U154
. Waste name: METHANOL (I)

. Waste code: U188
. Waste name: PHENOL

. Waste code: U200
. Waste name: RESERPINE

. Waste code: U201
. Waste name: 1,3-BENZENEDIOL

. Waste code: U279
. Waste name: CARBARYL (OR) 1-NAPHTHALENOL, METHYLCARBAMATE

Date form received by agency: 01/01/2007
Site name: TARGET #1849
Classification: Conditionally Exempt Small Quantity Generator

Date form received by agency: 01/01/2006
Site name: TARGET #1849
Classification: Not a generator, verified

Date form received by agency: 08/02/2005
Site name: TARGET #1849
Classification: Conditionally Exempt Small Quantity Generator

. Waste code: D001
. Waste name: IGNITABLE HAZARDOUS WASTES ARE THOSE WASTES WHICH HAVE A FLASHPOINT OF LESS THAN 140 DEGREES FAHRENHEIT AS DETERMINED BY A PENSKY-MARTENS CLOSED CUP FLASH POINT TESTER. ANOTHER METHOD OF DETERMINING THE FLASH POINT OF A WASTE IS TO REVIEW THE MATERIAL SAFETY DATA SHEET, WHICH CAN BE OBTAINED FROM THE MANUFACTURER OR DISTRIBUTOR OF THE MATERIAL. LACQUER THINNER IS AN EXAMPLE OF A COMMONLY USED SOLVENT WHICH WOULD BE CONSIDERED AS IGNITABLE HAZARDOUS WASTE.

. Waste code: D002
. Waste name: A WASTE WHICH HAS A PH OF LESS THAN 2 OR GREATER THAN 12.5 IS CONSIDERED TO BE A CORROSIVE HAZARDOUS WASTE. SODIUM HYDROXIDE, A CAUSTIC SOLUTION WITH A HIGH PH, IS OFTEN USED BY INDUSTRIES TO CLEAN OR DEGREASE PARTS. HYDROCHLORIC ACID, A SOLUTION WITH A LOW PH, IS

TARGET STORE T1849 (Continued) **1008404426**

USED BY MANY INDUSTRIES TO CLEAN METAL PARTS PRIOR TO PAINTING. WHEN THESE CAUSTIC OR ACID SOLUTIONS BECOME CONTAMINATED AND MUST BE DISPOSED, THE WASTE WOULD BE A CORROSIVE HAZARDOUS WASTE.

. Waste code: D011
. Waste name: SILVER

Biennial Reports:

Last Biennial Reporting Year: 2017

Annual Waste Handled:

Waste code: D001
Waste name: IGNITABLE HAZARDOUS WASTES ARE THOSE WASTES WHICH HAVE A FLASHPOINT OF LESS THAN 140 DEGREES FAHRENHEIT AS DETERMINED BY A PENSKY-MARTENS CLOSED CUP FLASH POINT TESTER. ANOTHER METHOD OF DETERMINING THE FLASH POINT OF A WASTE IS TO REVIEW THE MATERIAL SAFETY DATA SHEET, WHICH CAN BE OBTAINED FROM THE MANUFACTURER OR DISTRIBUTOR OF THE MATERIAL. LACQUER THINNER IS AN EXAMPLE OF A COMMONLY USED SOLVENT WHICH WOULD BE CONSIDERED AS IGNITABLE HAZARDOUS WASTE.
Amount (Lbs): 12909

Waste code: D002
Waste name: A WASTE WHICH HAS A PH OF LESS THAN 2 OR GREATER THAN 12.5 IS CONSIDERED TO BE A CORROSIVE HAZARDOUS WASTE. SODIUM HYDROXIDE, A CAUSTIC SOLUTION WITH A HIGH PH, IS OFTEN USED BY INDUSTRIES TO CLEAN OR DEGREASE PARTS. HYDROCHLORIC ACID, A SOLUTION WITH A LOW PH, IS USED BY MANY INDUSTRIES TO CLEAN METAL PARTS PRIOR TO PAINTING. WHEN THESE CAUSTIC OR ACID SOLUTIONS BECOME CONTAMINATED AND MUST BE DISPOSED, THE WASTE WOULD BE A CORROSIVE HAZARDOUS WASTE.
Amount (Lbs): 4570

Waste code: D004
Waste name: ARSENIC
Amount (Lbs): 1885

Waste code: D005
Waste name: BARIUM
Amount (Lbs): 10830

Waste code: D006
Waste name: CADMIUM
Amount (Lbs): 747

Waste code: D007
Waste name: CHROMIUM
Amount (Lbs): 10830

Waste code: D008
Waste name: LEAD
Amount (Lbs): 757

Waste code: D009
Waste name: MERCURY
Amount (Lbs): 2343

Waste code: D010
Waste name: SELENIUM

TARGET STORE T1849 (Continued) **1008404426**

Amount (Lbs): 1885

Waste code: D011
Waste name: SILVER
Amount (Lbs): 10830

Waste code: D016
Waste name: 2,4-D
Amount (Lbs): 2078

Waste code: D018
Waste name: BENZENE
Amount (Lbs): 8198

Waste code: D024
Waste name: M-CRESOL
Amount (Lbs): 1885

Waste code: D026
Waste name: CRESOL
Amount (Lbs): 1885

Waste code: D035
Waste name: METHYL ETHYL KETONE
Amount (Lbs): 11958

Waste code: P001
Waste name: 2H-1-BENZOPYRAN-2-ONE, 4-HYDROXY-3-(3-OXO-1-PHENYLBUTYL)-, & SALTS, WHEN PRESENT AT CONCENTRATIONS GREATER THAN 0.3%
Amount (Lbs): 67

Waste code: P075
Waste name: NICOTINE, & SALTS
Amount (Lbs): 67

Waste code: U002
Waste name: ACETONE (I)
Amount (Lbs): 8198

Waste code: U035
Waste name: BENZENEBUTANOIC ACID, 4-[BIS(2-CHLOROETHYL)AMINO]-
Amount (Lbs): 1724

Waste code: U154
Waste name: METHANOL (I)
Amount (Lbs): 8198

Waste code: U279
Waste name: CARBARYL (OR) 1-NAPHTHALENOL, METHYLCARBAMATE
Amount (Lbs): 193

Facility Has Received Notices of Violations:
Regulation violated: Not reported
Area of violation: TSD IS-Contingency Plan and Emergency Procedures
Date violation determined: 08/24/2017
Date achieved compliance: 11/03/2017

TARGET STORE T1849 (Continued) **1008404426**

Violation lead agency: State
Enforcement action: WRITTEN INFORMAL
Enforcement action date: 09/15/2017
Enf. disposition status: Not reported
Enf. disp. status date: Not reported
Enforcement lead agency: State
Proposed penalty amount: Not reported
Final penalty amount: Not reported
Paid penalty amount: Not reported

Regulation violated: Not reported
Area of violation: State Statute or Regulation
Date violation determined: 08/24/2017
Date achieved compliance: 11/03/2017
Violation lead agency: State
Enforcement action: WRITTEN INFORMAL
Enforcement action date: 09/15/2017
Enf. disposition status: Not reported
Enf. disp. status date: Not reported
Enforcement lead agency: State
Proposed penalty amount: Not reported
Final penalty amount: Not reported
Paid penalty amount: Not reported

Regulation violated: Not reported
Area of violation: Listing - General
Date violation determined: 08/24/2017
Date achieved compliance: 11/03/2017
Violation lead agency: State
Enforcement action: WRITTEN INFORMAL
Enforcement action date: 09/15/2017
Enf. disposition status: Not reported
Enf. disp. status date: Not reported
Enforcement lead agency: State
Proposed penalty amount: Not reported
Final penalty amount: Not reported
Paid penalty amount: Not reported

Regulation violated: Not reported
Area of violation: TSD IS-Preparedness and Prevention
Date violation determined: 08/24/2017
Date achieved compliance: 11/03/2017
Violation lead agency: State
Enforcement action: WRITTEN INFORMAL
Enforcement action date: 09/15/2017
Enf. disposition status: Not reported
Enf. disp. status date: Not reported
Enforcement lead agency: State
Proposed penalty amount: Not reported
Final penalty amount: Not reported
Paid penalty amount: Not reported

Regulation violated: Not reported
Area of violation: Generators - Manifest
Date violation determined: 08/24/2017
Date achieved compliance: 11/03/2017
Violation lead agency: State

TARGET STORE T1849 (Continued) **1008404426**

Enforcement action: WRITTEN INFORMAL
Enforcement action date: 09/15/2017
Enf. disposition status: Not reported
Enf. disp. status date: Not reported
Enforcement lead agency: State
Proposed penalty amount: Not reported
Final penalty amount: Not reported
Paid penalty amount: Not reported

Evaluation Action Summary:
Evaluation date: 08/24/2017
Evaluation: COMPLIANCE EVALUATION INSPECTION ON-SITE
Area of violation: State Statute or Regulation
Date achieved compliance: 11/03/2017
Evaluation lead agency: State

Evaluation date: 08/24/2017
Evaluation: COMPLIANCE EVALUATION INSPECTION ON-SITE
Area of violation: TSD IS-Contingency Plan and Emergency Procedures
Date achieved compliance: 11/03/2017
Evaluation lead agency: State

Evaluation date: 08/24/2017
Evaluation: COMPLIANCE EVALUATION INSPECTION ON-SITE
Area of violation: Generators - Manifest
Date achieved compliance: 11/03/2017
Evaluation lead agency: State

Evaluation date: 08/24/2017
Evaluation: COMPLIANCE EVALUATION INSPECTION ON-SITE
Area of violation: Listing - General
Date achieved compliance: 11/03/2017
Evaluation lead agency: State

Evaluation date: 08/24/2017
Evaluation: COMPLIANCE EVALUATION INSPECTION ON-SITE
Area of violation: TSD IS-Preparedness and Prevention
Date achieved compliance: 11/03/2017
Evaluation lead agency: State

NY MANIFEST:
Country: USA
EPA ID: NYR000134130
Facility Status: Not reported
Location Address 1: 139 FLATBUSH AVE
Code: BP
Location Address 2: Not reported
Total Tanks: Not reported
Location City: BROOKLYN
Location State: NY
Location Zip: 11217
Location Zip 4: Not reported

NY MANIFEST:
EPAID: NYR000134130
Mailing Name: TARGET #1849
Mailing Contact: TARGET #1849
Mailing Address 1: P O BOX 111

TARGET STORE T1849 (Continued) **1008404426**

Mailing Address 2:	Not reported
Mailing City:	MINNEAPOLIS
Mailing State:	MN
Mailing Zip:	55440
Mailing Zip 4:	Not reported
Mailing Country:	USA
Mailing Phone:	7182901109

NY MANIFEST:

Document ID:	Not reported
Manifest Status:	Not reported
seq:	Not reported
Year:	2018
Trans1 State ID:	MAD039322250
Trans2 State ID:	NJD986607380
Generator Ship Date:	06/25/2018
Trans1 Recv Date:	06/25/2018
Trans2 Recv Date:	06/28/2018
TSD Site Recv Date:	07/03/2018
Part A Recv Date:	Not reported
Part B Recv Date:	Not reported
Generator EPA ID:	NYR000134130
Trans1 EPA ID:	Not reported
Trans2 EPA ID:	Not reported
TSDF ID 1:	NCD000648451
TSDF ID 2:	Not reported
Manifest Tracking Number:	011793440FLE
Import Indicator:	N
Export Indicator:	N
Discr Quantity Indicator:	N
Discr Type Indicator:	N
Discr Residue Indicator:	N
Discr Partial Reject Indicator:	N
Discr Full Reject Indicator:	N
Manifest Ref Number:	Not reported
Alt Facility RCRA ID:	Not reported
Alt Facility Sign Date:	Not reported
MGMT Method Type Code:	H141
Waste Code:	Not reported
Waste Code:	Not reported
Waste Code:	Not reported
Waste Code:	Not reported
Waste Code:	Not reported
Waste Code:	Not reported
Quantity:	25
Units:	P - Pounds
Number of Containers:	1
Container Type:	CF - Fiber or plastic boxes, cartons
Handling Method:	L Landfill.
Specific Gravity:	1
Waste Code:	D001
Waste Code 1_2:	D035
Waste Code 1_3:	Not reported
Waste Code 1_4:	Not reported
Waste Code 1_5:	Not reported
Waste Code 1_6:	Not reported

TARGET STORE T1849 (Continued) **1008404426**

Click this hyperlink while viewing on your computer to access
405 additional NY MANIFEST: record(s) in the EDR Site Report.

CX1415 **TARGET STORE 1849** **PA MANIFEST** **S118891633**
NE **139 FLATBUSH AVE** **N/A**
< 1/8 **BROOKLYN, NY 11217**
0.070 mi.
367 ft. **Site 26 of 33 in cluster CX**

Relative:
Higher

Actual:
46 ft.

Manifest Details:

Year:	2015
Manifest Number:	000978900PSC
Manifest Type:	TSD Copy
Generator EPA Id:	NYR000134130
Generator Date:	04/01/2015
Mailing Address:	Not reported
Mailing City,St,Zip:	Not reported
Contact Name:	Not reported
Contact Phone:	Not reported
TSD EPA Id:	Not reported
TSD Date:	Not reported
TSD Facility Name:	Republic Environmental Systems (Pennsylvania) LLC
TSD Facility Address:	2869 Sandstone Dr
TSD Facility City:	Hatfield
TSD Facility State:	PA
Facility Telephone:	Not reported
Page Number:	1
Line Number:	3
Waste Number:	D007
Container Number:	1
Container Type:	Fiberboard or plastic drums, barrels, kegs
Waste Quantity:	20
Unit:	Pounds
Handling Code:	Not reported
TSP EPA Id:	PAD085690592
Date TSP Sig:	Not reported

Year:	2015
Manifest Number:	000978900PSC
Manifest Type:	TSD Copy
Generator EPA Id:	NYR000134130
Generator Date:	04/01/2015
Mailing Address:	Not reported
Mailing City,St,Zip:	Not reported
Contact Name:	Not reported
Contact Phone:	Not reported
TSD EPA Id:	Not reported
TSD Date:	Not reported
TSD Facility Name:	Republic Environmental Systems (Pennsylvania) LLC
TSD Facility Address:	2869 Sandstone Dr
TSD Facility City:	Hatfield
TSD Facility State:	PA
Facility Telephone:	Not reported
Page Number:	1
Line Number:	4
Waste Number:	D001
Container Number:	1
Container Type:	Fiberboard or plastic drums, barrels, kegs

TARGET STORE 1849 (Continued) **S118891633**

Waste Quantity:	53
Unit:	Pounds
Handling Code:	Not reported
TSP EPA Id:	PAD085690592
Date TSP Sig:	Not reported
Year:	2015
Manifest Number:	000978900PSC
Manifest Type:	TSD Copy
Generator EPA Id:	NYR000134130
Generator Date:	04/01/2015
Mailing Address:	Not reported
Mailing City,St,Zip:	Not reported
Contact Name:	Not reported
Contact Phone:	Not reported
TSD EPA Id:	Not reported
TSD Date:	Not reported
TSD Facility Name:	Republic Environmental Systems (Pennsylvania) LLC
TSD Facility Address:	2869 Sandstone Dr
TSD Facility City:	Hatfield
TSD Facility State:	PA
Facility Telephone:	Not reported
Page Number:	1
Line Number:	4
Waste Number:	D035
Container Number:	1
Container Type:	Fiberboard or plastic drums, barrels, kegs
Waste Quantity:	53
Unit:	Pounds
Handling Code:	Not reported
TSP EPA Id:	PAD085690592
Date TSP Sig:	Not reported
Year:	2015
Manifest Number:	000978900PSC
Manifest Type:	TSD Copy
Generator EPA Id:	NYR000134130
Generator Date:	04/01/2015
Mailing Address:	Not reported
Mailing City,St,Zip:	Not reported
Contact Name:	Not reported
Contact Phone:	Not reported
TSD EPA Id:	Not reported
TSD Date:	Not reported
TSD Facility Name:	Republic Environmental Systems (Pennsylvania) LLC
TSD Facility Address:	2869 Sandstone Dr
TSD Facility City:	Hatfield
TSD Facility State:	PA
Facility Telephone:	Not reported
Page Number:	1
Line Number:	1
Waste Number:	D002
Container Number:	1
Container Type:	Fiberboard or plastic drums, barrels, kegs
Waste Quantity:	59
Unit:	Pounds
Handling Code:	Not reported

TARGET STORE 1849 (Continued) **S118891633**

TSP EPA Id:	PAD085690592
Date TSP Sig:	Not reported
Year:	2015
Manifest Number:	000978900PSC
Manifest Type:	TSD Copy
Generator EPA Id:	NYR000134130
Generator Date:	04/01/2015
Mailing Address:	Not reported
Mailing City,St,Zip:	Not reported
Contact Name:	Not reported
Contact Phone:	Not reported
TSD EPA Id:	Not reported
TSD Date:	Not reported
TSD Facility Name:	Republic Environmental Systems (Pennsylvania) LLC
TSD Facility Address:	2869 Sandstone Dr
TSD Facility City:	Hatfield
TSD Facility State:	PA
Facility Telephone:	Not reported
Page Number:	1
Line Number:	3
Waste Number:	D011
Container Number:	1
Container Type:	Fiberboard or plastic drums, barrels, kegs
Waste Quantity:	20
Unit:	Pounds
Handling Code:	Not reported
TSP EPA Id:	PAD085690592
Date TSP Sig:	Not reported
Year:	2015
Manifest Number:	000978900PSC
Manifest Type:	TSD Copy
Generator EPA Id:	NYR000134130
Generator Date:	04/01/2015
Mailing Address:	Not reported
Mailing City,St,Zip:	Not reported
Contact Name:	Not reported
Contact Phone:	Not reported
TSD EPA Id:	Not reported
TSD Date:	Not reported
TSD Facility Name:	Republic Environmental Systems (Pennsylvania) LLC
TSD Facility Address:	2869 Sandstone Dr
TSD Facility City:	Hatfield
TSD Facility State:	PA
Facility Telephone:	Not reported
Page Number:	1
Line Number:	3
Waste Number:	D001
Container Number:	1
Container Type:	Fiberboard or plastic drums, barrels, kegs
Waste Quantity:	20
Unit:	Pounds
Handling Code:	Not reported
TSP EPA Id:	PAD085690592
Date TSP Sig:	Not reported

TARGET STORE 1849 (Continued) **S118891633**

Year:	2015
Manifest Number:	000978900PSC
Manifest Type:	TSD Copy
Generator EPA Id:	NYR000134130
Generator Date:	04/01/2015
Mailing Address:	Not reported
Mailing City,St,Zip:	Not reported
Contact Name:	Not reported
Contact Phone:	Not reported
TSD EPA Id:	Not reported
TSD Date:	Not reported
TSD Facility Name:	Republic Environmental Systems (Pennsylvania) LLC
TSD Facility Address:	2869 Sandstone Dr
TSD Facility City:	Hatfield
TSD Facility State:	PA
Facility Telephone:	Not reported
Page Number:	1
Line Number:	2
Waste Number:	D002
Container Number:	1
Container Type:	Fiberboard or plastic drums, barrels, kegs
Waste Quantity:	12
Unit:	Pounds
Handling Code:	Not reported
TSP EPA Id:	PAD085690592
Date TSP Sig:	Not reported

Year:	2015
Manifest Number:	000978900PSC
Manifest Type:	TSD Copy
Generator EPA Id:	NYR000134130
Generator Date:	04/01/2015
Mailing Address:	Not reported
Mailing City,St,Zip:	Not reported
Contact Name:	Not reported
Contact Phone:	Not reported
TSD EPA Id:	Not reported
TSD Date:	Not reported
TSD Facility Name:	Republic Environmental Systems (Pennsylvania) LLC
TSD Facility Address:	2869 Sandstone Dr
TSD Facility City:	Hatfield
TSD Facility State:	PA
Facility Telephone:	Not reported
Page Number:	1
Line Number:	2
Waste Number:	D001
Container Number:	1
Container Type:	Fiberboard or plastic drums, barrels, kegs
Waste Quantity:	12
Unit:	Pounds
Handling Code:	Not reported
TSP EPA Id:	PAD085690592
Date TSP Sig:	Not reported

Year:	2015
Manifest Number:	000978900PSC
Manifest Type:	TSD Copy

TARGET STORE 1849 (Continued) **S118891633**

Generator EPA Id:	NYR000134130
Generator Date:	04/01/2015
Mailing Address:	Not reported
Mailing City,St,Zip:	Not reported
Contact Name:	Not reported
Contact Phone:	Not reported
TSD EPA Id:	Not reported
TSD Date:	Not reported
TSD Facility Name:	Republic Environmental Systems (Pennsylvania) LLC
TSD Facility Address:	2869 Sandstone Dr
TSD Facility City:	Hatfield
TSD Facility State:	PA
Facility Telephone:	Not reported
Page Number:	1
Line Number:	3
Waste Number:	D005
Container Number:	1
Container Type:	Fiberboard or plastic drums, barrels, kegs
Waste Quantity:	20
Unit:	Pounds
Handling Code:	Not reported
TSP EPA Id:	PAD085690592
Date TSP Sig:	Not reported

CX1416 **CVS HEALTH PHARMACY 16969** **NY MANIFEST** **S121446675**
NE **139 FLATBUSH AVE ATLANTIC TERM** **N/A**
< 1/8 **BROOKLYN, NY 11217**
0.070 mi.
367 ft. **Site 27 of 33 in cluster CX**

Relative:
Higher

Actual:
46 ft.

NY MANIFEST:

Country:	USA
EPA ID:	NYN008029159
Facility Status:	Not reported
Location Address 1:	139 FLATBUSH AVE ATLANTIC TERMINAL MALL
Code:	BP
Location Address 2:	Not reported
Total Tanks:	Not reported
Location City:	BROOKLYN
Location State:	NY
Location Zip:	11217
Location Zip 4:	Not reported

NY MANIFEST:

EPAID:	NYN008029159
Mailing Name:	CVS HEALTH PHARMACY 16969
Mailing Contact:	CVS HEALTH PHARMACY 16969
Mailing Address 1:	139 FLATBUSH AVE ATLANTIC TERMINAL MALL
Mailing Address 2:	Not reported
Mailing City:	BROOKLYN
Mailing State:	NY
Mailing Zip:	11217
Mailing Zip 4:	Not reported
Mailing Country:	USA
Mailing Phone:	Not reported

NY MANIFEST:

Document ID:	Not reported

CVS HEALTH PHARMACY 16969 (Continued) **S121446675**

Manifest Status:	Not reported
seq:	Not reported
Year:	2017
Trans1 State ID:	PAD982661381
Trans2 State ID:	NJ0000027193
Generator Ship Date:	10/23/2017
Trans1 Recv Date:	10/23/2017
Trans2 Recv Date:	10/25/2017
TSD Site Recv Date:	10/25/2017
Part A Recv Date:	Not reported
Part B Recv Date:	Not reported
Generator EPA ID:	NYN008029159
Trans1 EPA ID:	Not reported
Trans2 EPA ID:	Not reported
TSDF ID 1:	RID040098352
TSDF ID 2:	Not reported
Manifest Tracking Number:	010841301FLE
Import Indicator:	N
Export Indicator:	N
Discr Quantity Indicator:	N
Discr Type Indicator:	N
Discr Residue Indicator:	N
Discr Partial Reject Indicator:	N
Discr Full Reject Indicator:	N
Manifest Ref Number:	Not reported
Alt Facility RCRA ID:	Not reported
Alt Facility Sign Date:	Not reported
MGMT Method Type Code:	H141
Waste Code:	Not reported
Waste Code:	Not reported
Waste Code:	Not reported
Waste Code:	Not reported
Waste Code:	Not reported
Waste Code:	Not reported
Quantity:	6
Units:	P - Pounds
Number of Containers:	1
Container Type:	CF - Fiber or plastic boxes, cartons
Handling Method:	B Incineration, heat recovery, burning.
Specific Gravity:	1
Waste Code:	Not reported
Waste Code 1_2:	D007
Waste Code 1_3:	D010
Waste Code 1_4:	Not reported
Waste Code 1_5:	Not reported
Waste Code 1_6:	Not reported

Click this hyperlink while viewing on your computer to access
1 additional NY MANIFEST: record(s) in the EDR Site Report.

CX1417
NE
< 1/8
0.070 mi.
367 ft.

ATLANTIC TERMINAL
139 FLATBUSH AVE
BROOKLYN, NY 11217

Site 28 of 33 in cluster CX

FINDS **1016125850**
ECHO **N/A**

Relative:
Higher

Actual:
46 ft.

FINDS:

Registry ID: 110045558856

Environmental Interest/Information System

RCRAInfo is a national information system that supports the Resource Conservation and Recovery Act (RCRA) program through the tracking of events and activities related to facilities that generate, transport, and treat, store, or dispose of hazardous waste. RCRAInfo allows RCRA program staff to track the notification, permit, compliance, and corrective action activities required under RCRA.

HAZARDOUS WASTE BIENNIAL REPORTER

Registry ID: 110028280946

Environmental Interest/Information System

AFS (Aerometric Information Retrieval System (AIRS) Facility Subsystem) replaces the former Compliance Data System (CDS), the National Emission Data System (NEDS), and the Storage and Retrieval of Aerometric Data (SAROAD). AIRS is the national repository for information concerning airborne pollution in the United States. AFS is used to track emissions and compliance data from industrial plants. AFS data are utilized by states to prepare State Implementation Plans to comply with regulatory programs and by EPA as an input for the estimation of total national emissions. AFS is undergoing a major redesign to support facility operating permits required under Title V of the Clean Air Act.

AIR SYNTHETIC MINOR

FIS (New York - Facility Information System) is New York's Department of Environmental Conservation (DEC) information system for tracking environmental facility information found across the State.

Click this hyperlink while viewing on your computer to access additional FINDS: detail in the EDR Site Report.

ECHO:

Envid: 1016125850
Registry ID: 110045558856
DFR URL: http://echo.epa.gov/detailed-facility-report?fid=110045558856

Envid: 1016125850
Registry ID: 110028280946
DFR URL: http://echo.epa.gov/detailed-facility-report?fid=110028280946

CX1418 **TARGET STORE NO.1849** **PA MANIFEST** **S112070284**
NE **139 FLATBUSH AVE** **N/A**
< 1/8 **BROOKLYN, NY 11217**
0.070 mi.
367 ft. **Site 29 of 33 in cluster CX**

Relative: **Higher**

Actual: **46 ft.**

Manifest Details:

Year:	2011
Manifest Number:	004998622FLE
Manifest Type:	TSD Copy
Generator EPA Id:	NYR000134130
Generator Date:	12/08/2011
Mailing Address:	Not reported
Mailing City,St,Zip:	Not reported
Contact Name:	Not reported
Contact Phone:	Not reported
TSD EPA Id:	PAD085690592
TSD Date:	Not reported
TSD Facility Name:	REPUBLIC ENVIRONMENTAL SYSTEMS OF PA INC
TSD Facility Address:	2869 SANDSTONE DRIVE
TSD Facility City:	HATFIELD
TSD Facility State:	PA
Facility Telephone:	Not reported
Page Number:	1
Line Number:	1
Waste Number:	D006
Container Number:	2
Container Type:	Fiberboard or plastic drums, barrels, kegs
Waste Quantity:	15
Unit:	Pounds
Handling Code:	Not reported
TSP EPA Id:	Not reported
Date TSP Sig:	Not reported

Year:	2011
Manifest Number:	004998622FLE
Manifest Type:	TSD Copy
Generator EPA Id:	NYR000134130
Generator Date:	12/08/2011
Mailing Address:	Not reported
Mailing City,St,Zip:	Not reported
Contact Name:	Not reported
Contact Phone:	Not reported
TSD EPA Id:	PAD085690592
TSD Date:	Not reported
TSD Facility Name:	REPUBLIC ENVIRONMENTAL SYSTEMS OF PA INC
TSD Facility Address:	2869 SANDSTONE DRIVE
TSD Facility City:	HATFIELD
TSD Facility State:	PA
Facility Telephone:	Not reported
Page Number:	1
Line Number:	2
Waste Number:	P108
Container Number:	1
Container Type:	Fiberboard or plastic drums, barrels, kegs
Waste Quantity:	2
Unit:	Pounds
Handling Code:	Not reported
TSP EPA Id:	Not reported

TARGET STORE NO.1849 (Continued) **S112070284**

Date TSP Sig:	Not reported
Year:	2011
Manifest Number:	004998622FLE
Manifest Type:	TSD Copy
Generator EPA Id:	NYR000134130
Generator Date:	12/08/2011
Mailing Address:	Not reported
Mailing City,St,Zip:	Not reported
Contact Name:	Not reported
Contact Phone:	Not reported
TSD EPA Id:	PAD085690592
TSD Date:	Not reported
TSD Facility Name:	REPUBLIC ENVIRONMENTAL SYSTEMS OF PA INC
TSD Facility Address:	2869 SANDSTONE DRIVE
TSD Facility City:	HATFIELD
TSD Facility State:	PA
Facility Telephone:	Not reported
Page Number:	1
Line Number:	1
Waste Number:	D005
Container Number:	2
Container Type:	Fiberboard or plastic drums, barrels, kegs
Waste Quantity:	15
Unit:	Pounds
Handling Code:	Not reported
TSP EPA Id:	Not reported
Date TSP Sig:	Not reported
Year:	2011
Manifest Number:	004993312FLE
Manifest Type:	TSD Copy
Generator EPA Id:	NYR000134130
Generator Date:	08/09/2011
Mailing Address:	Not reported
Mailing City,St,Zip:	Not reported
Contact Name:	Not reported
Contact Phone:	Not reported
TSD EPA Id:	PAD085690592
TSD Date:	Not reported
TSD Facility Name:	REPUBLIC ENVIRONMENTAL SYSTEMS OF PA INC
TSD Facility Address:	2869 SANDSTONE DRIVE
TSD Facility City:	HATFIELD
TSD Facility State:	PA
Facility Telephone:	Not reported
Page Number:	1
Line Number:	2
Waste Number:	P075
Container Number:	1
Container Type:	Fiberboard or plastic drums, barrels, kegs
Waste Quantity:	1
Unit:	Pounds
Handling Code:	Not reported
TSP EPA Id:	Not reported
Date TSP Sig:	Not reported
Year:	2011

TARGET STORE NO.1849 (Continued) **S112070284**

Manifest Number:	004998622FLE
Manifest Type:	TSD Copy
Generator EPA Id:	NYR000134130
Generator Date:	12/08/2011
Mailing Address:	Not reported
Mailing City,St,Zip:	Not reported
Contact Name:	Not reported
Contact Phone:	Not reported
TSD EPA Id:	PAD085690592
TSD Date:	Not reported
TSD Facility Name:	REPUBLIC ENVIRONMENTAL SYSTEMS OF PA INC
TSD Facility Address:	2869 SANDSTONE DRIVE
TSD Facility City:	HATFIELD
TSD Facility State:	PA
Facility Telephone:	Not reported
Page Number:	1
Line Number:	2
Waste Number:	P075
Container Number:	1
Container Type:	Fiberboard or plastic drums, barrels, kegs
Waste Quantity:	2
Unit:	Pounds
Handling Code:	Not reported
TSP EPA Id:	Not reported
Date TSP Sig:	Not reported

Year:	2011
Manifest Number:	004993312FLE
Manifest Type:	TSD Copy
Generator EPA Id:	NYR000134130
Generator Date:	08/09/2011
Mailing Address:	Not reported
Mailing City,St,Zip:	Not reported
Contact Name:	Not reported
Contact Phone:	Not reported
TSD EPA Id:	PAD085690592
TSD Date:	Not reported
TSD Facility Name:	REPUBLIC ENVIRONMENTAL SYSTEMS OF PA INC
TSD Facility Address:	2869 SANDSTONE DRIVE
TSD Facility City:	HATFIELD
TSD Facility State:	PA
Facility Telephone:	Not reported
Page Number:	1
Line Number:	1
Waste Number:	D001
Container Number:	1
Container Type:	Fiberboard or plastic drums, barrels, kegs
Waste Quantity:	2
Unit:	Pounds
Handling Code:	Not reported
TSP EPA Id:	Not reported
Date TSP Sig:	Not reported

Year:	2011
Manifest Number:	004993312FLE
Manifest Type:	TSD Copy
Generator EPA Id:	NYR000134130

TARGET STORE NO.1849 (Continued) **S112070284**

Generator Date:	08/09/2011
Mailing Address:	Not reported
Mailing City,St,Zip:	Not reported
Contact Name:	Not reported
Contact Phone:	Not reported
TSD EPA Id:	PAD085690592
TSD Date:	Not reported
TSD Facility Name:	REPUBLIC ENVIRONMENTAL SYSTEMS OF PA INC
TSD Facility Address:	2869 SANDSTONE DRIVE
TSD Facility City:	HATFIELD
TSD Facility State:	PA
Facility Telephone:	Not reported
Page Number:	1
Line Number:	2
Waste Number:	P001
Container Number:	1
Container Type:	Fiberboard or plastic drums, barrels, kegs
Waste Quantity:	1
Unit:	Pounds
Handling Code:	Not reported
TSP EPA Id:	Not reported
Date TSP Sig:	Not reported

Year:	2011
Manifest Number:	004993312FLE
Manifest Type:	TSD Copy
Generator EPA Id:	NYR000134130
Generator Date:	08/09/2011
Mailing Address:	Not reported
Mailing City,St,Zip:	Not reported
Contact Name:	Not reported
Contact Phone:	Not reported
TSD EPA Id:	PAD085690592
TSD Date:	Not reported
TSD Facility Name:	REPUBLIC ENVIRONMENTAL SYSTEMS OF PA INC
TSD Facility Address:	2869 SANDSTONE DRIVE
TSD Facility City:	HATFIELD
TSD Facility State:	PA
Facility Telephone:	Not reported
Page Number:	1
Line Number:	2
Waste Number:	P012
Container Number:	1
Container Type:	Fiberboard or plastic drums, barrels, kegs
Waste Quantity:	1
Unit:	Pounds
Handling Code:	Not reported
TSP EPA Id:	Not reported
Date TSP Sig:	Not reported

Year:	2011
Manifest Number:	004998622FLE
Manifest Type:	TSD Copy
Generator EPA Id:	NYR000134130
Generator Date:	12/08/2011
Mailing Address:	Not reported
Mailing City,St,Zip:	Not reported

TARGET STORE NO.1849 (Continued) **S112070284**

Contact Name:	Not reported
Contact Phone:	Not reported
TSD EPA Id:	PAD085690592
TSD Date:	Not reported
TSD Facility Name:	REPUBLIC ENVIRONMENTAL SYSTEMS OF PA INC
TSD Facility Address:	2869 SANDSTONE DRIVE
TSD Facility City:	HATFIELD
TSD Facility State:	PA
Facility Telephone:	Not reported
Page Number:	1
Line Number:	1
Waste Number:	D001
Container Number:	2
Container Type:	Fiberboard or plastic drums, barrels, kegs
Waste Quantity:	15
Unit:	Pounds
Handling Code:	Not reported
TSP EPA Id:	Not reported
Date TSP Sig:	Not reported

Year:	2011
Manifest Number:	004984004FLE
Manifest Type:	TSD Copy
Generator EPA Id:	NYR000134130
Generator Date:	09/12/2011
Mailing Address:	Not reported
Mailing City,St,Zip:	Not reported
Contact Name:	Not reported
Contact Phone:	Not reported
TSD EPA Id:	PAD085690592
TSD Date:	Not reported
TSD Facility Name:	REPUBLIC ENVIRONMENTAL SYSTEMS OF PA INC
TSD Facility Address:	2869 SANDSTONE DRIVE
TSD Facility City:	HATFIELD
TSD Facility State:	PA
Facility Telephone:	Not reported
Page Number:	1
Line Number:	1
Waste Number:	P012
Container Number:	1
Container Type:	Fiberboard or plastic drums, barrels, kegs
Waste Quantity:	1
Unit:	Pounds
Handling Code:	Not reported
TSP EPA Id:	Not reported
Date TSP Sig:	Not reported

Click this hyperlink while viewing on your computer to access
10 additional PA_MANIFEST: record(s) in the EDR Site Report.

CX1419 **NY COOLING TOWERS** **S121999378**
NE **139 FLATBUSH AVENUE** **N/A**
< 1/8 **BROOKLYN, NY 11217**
0.070 mi.
367 ft. **Site 30 of 33 in cluster CX**

Relative:
Higher

Actual:
46 ft.

COOLING TOWERS:

Equipment Unique ID:	998
Equipment Borough:	Brooklyn
Intended Use:	Air Conditioning
Manufacturer:	Baltimore Air Coil
Model:	3604A-2
Cooling Capacity:	Not reported
Cooling Capacity Unit:	BTU
Commissioned Date:	07/10/2004
Inspection Date:	10/09/2018
Date of Bacteriological Collection:	10/22/2018
Date of Legionella Collection:	10/09/2018
Last Legionella Result > 1,000 CFU/mL:	no
Latitude:	40.6844
Longitude:	-73.9777

CX1420 **ATLANTIC TERMINAL** **US AIRS** **1010013060**
NE **139 FLATBUSH AVE** **N/A**
< 1/8 **BROOKLYN, NY 11217**
0.070 mi.
367 ft. **Site 31 of 33 in cluster CX**

Relative:
Higher

Actual:
46 ft.

US AIRS (AFS):

Envid:	1010013060
Region Code:	02
County Code:	NY047
Programmatic ID:	AIR NY0000002610300726
Facility Registry ID:	110028280946
D and B Number:	Not reported
Facility Site Name:	ATLANTIC TERMINAL
Primary SIC Code:	6512
NAICS Code:	999999
Default Air Classification Code:	SMI
Facility Type of Ownership Code:	POF
Air CMS Category Code:	Not reported
HPV Status:	Not reported

US AIRS (AFS):

Region Code:	02
Programmatic ID:	AIR NY0000002610300726
Facility Registry ID:	110028280946
Air Operating Status Code:	OPR
Default Air Classification Code:	SMI
Air Program:	State Implementation Plan for National Primary and Secondary Ambient Air Quality Standards
Activity Date:	2011-10-06 00:00:00
Activity Status Date:	Not reported
Activity Group:	Compliance Monitoring
Activity Type:	Inspection/Evaluation
Activity Status:	Not reported

CX1421
NE
< 1/8
0.070 mi.
367 ft.

CVS HEALTH PHARMACY 16969
139 FLATBUSH AVE ATLANTIC TERMINAL MALL
BROOKLYN, NY 11217

Site 32 of 33 in cluster CX

FINDS **1024034323**
N/A

Relative:
Higher

Actual:
46 ft.

FINDS:

Registry ID: 110070158039

Environmental Interest/Information System
RCRAInfo is a national information system that supports the Resource Conservation and Recovery Act (RCRA) program through the tracking of events and activities related to facilities that generate, transport, and treat, store, or dispose of hazardous waste. RCRAInfo allows RCRA program staff to track the notification, permit, compliance, and corrective action activities required under RCRA.

Click this hyperlink while viewing on your computer to access additional FINDS: detail in the EDR Site Report.

CX1422
NE
< 1/8
0.070 mi.
367 ft.

CVS HEALTH PHARMACY 16969
139 FLATBUSH AVE ATLANTIC TERMINAL MALL
BROOKLYN, NY 11217

Site 33 of 33 in cluster CX

RCRA-CESQG **1023968607**
NYN008029159

Relative:
Higher

Actual:
46 ft.

RCRA-CESQG:

Date form received by agency:	10/05/2017
Facility name:	CVS HEALTH PHARMACY 16969
Facility address:	139 FLATBUSH AVE ATLANTIC TERMINAL MALL BROOKLYN, NY 11217
EPA ID:	NYN008029159
Mailing address:	CVS DR MAIL CODE 2340 WOONSOCKET, RI 02895
Contact:	ADRIANA MORALES
Contact address:	CAMPUS DR STE 301 FLORHAM PARK, NJ 07932
Contact country:	US
Contact telephone:	401-644-8333
Contact email:	ADRIANA.MORALES@CVSHEALTH.COM
EPA Region:	02
Land type:	Facility is not located on Indian land. Additional information is not known.
Classification:	Conditionally Exempt Small Quantity Generator
Description:	Handler: generates 100 kg or less of hazardous waste per calendar month, and accumulates 1000 kg or less of hazardous waste at any time; or generates 1 kg or less of acutely hazardous waste per calendar month, and accumulates at any time: 1 kg or less of acutely hazardous waste; or 100 kg or less of any residue or contaminated soil, waste or other debris resulting from the cleanup of a spill, into or on any land or water, of acutely hazardous waste; or generates 100 kg or less of any residue or contaminated soil, waste or other debris resulting from the cleanup of a spill, into or on any land or water, of acutely hazardous waste during any calendar month, and accumulates at any time: 1 kg or less of acutely hazardous waste; or 100 kg or less of any residue or contaminated soil, waste or other debris resulting from the cleanup of a spill, into or on any land or water, of acutely hazardous waste

CVS HEALTH PHARMACY 16969 (Continued) **1023968607**

Handler Activities Summary:
U.S. importer of hazardous waste: No
Mixed waste (haz. and radioactive): No
Recycler of hazardous waste: No
Transporter of hazardous waste: No
Treater, storer or disposer of HW: No
Underground injection activity: No
On-site burner exemption: No
Furnace exemption: No
Used oil fuel burner: No
Used oil processor: No
User oil refiner: No
Used oil fuel marketer to burner: No
Used oil Specification marketer: No
Used oil transfer facility: No
Used oil transporter: No

Violation Status: No violations found

Evaluation Action Summary:
Evaluation date: 08/24/2017
Evaluation: COMPLIANCE EVALUATION INSPECTION ON-SITE
Area of violation: Not reported
Date achieved compliance: Not reported
Evaluation lead agency: State

CP1423 **CON EDISON MANHOLE: 45284** **FINDS** **1016439306**
North **163 BOND ST** **ECHO** **N/A**
< 1/8 **BROOKLYN, NY 11231**
0.070 mi.
368 ft. **Site 9 of 11 in cluster CP**

Relative: Higher

Actual: 18 ft.

FINDS:

Registry ID: 110055938981

Environmental Interest/Information System
RCRAInfo is a national information system that supports the Resource Conservation and Recovery Act (RCRA) program through the tracking of events and activities related to facilities that generate, transport, and treat, store, or dispose of hazardous waste. RCRAInfo allows RCRA program staff to track the notification, permit, compliance, and corrective action activities required under RCRA.

Click this hyperlink while viewing on your computer to access additional FINDS: detail in the EDR Site Report.

ECHO:
Envid: 1016439306
Registry ID: 110055938981
DFR URL: http://echo.epa.gov/detailed-facility-report?fid=110055938981

CP1424 **CON EDISON MANHOLE: 45284** **RCRA NonGen / NLR** **1016450854**
North **163 BOND ST** **NY MANIFEST** **NYP004298824**
< 1/8 **BROOKLYN, NY 11231**
0.070 mi.
368 ft. **Site 10 of 11 in cluster CP**

Relative:
Higher

Actual:
18 ft.

RCRA NonGen / NLR:

Date form received by agency:	05/04/2013
Facility name:	CON EDISON MANHOLE: 45284
Facility address:	163 BOND ST BROOKLYN, NY 11231
EPA ID:	NYP004298824
Contact:	ANTHONY SIGNORE
Contact address:	Not reported Not reported
Contact country:	Not reported
Contact telephone:	718-666-4714
Contact email:	Not reported
EPA Region:	02
Classification:	Non-Generator
Description:	Handler: Non-Generators do not presently generate hazardous waste

Handler Activities Summary:

U.S. importer of hazardous waste:	No
Mixed waste (haz. and radioactive):	No
Recycler of hazardous waste:	No
Transporter of hazardous waste:	No
Treater, storer or disposer of HW:	No
Underground injection activity:	No
On-site burner exemption:	No
Furnace exemption:	No
Used oil fuel burner:	No
Used oil processor:	No
User oil refiner:	No
Used oil fuel marketer to burner:	No
Used oil Specification marketer:	No
Used oil transfer facility:	No
Used oil transporter:	No

Historical Generators:

Date form received by agency:	04/04/2013
Site name:	CON EDISON MANHOLE: 45284
Classification:	Conditionally Exempt Small Quantity Generator
Violation Status:	No violations found

NY MANIFEST:

Country:	USA
EPA ID:	NYP004298824
Facility Status:	Not reported
Location Address 1:	163 3RD AVE
Code:	BP
Location Address 2:	MH 45284
Total Tanks:	Not reported
Location City:	BROOKLYN
Location State:	NY
Location Zip:	11217
Location Zip 4:	Not reported

CON EDISON MANHOLE: 45284 (Continued) **1016450854**

NY MANIFEST:

EPAID:	NYP004298824
Mailing Name:	CON EDISON
Mailing Contact:	TOM TEELING
Mailing Address 1:	4 IRVING PLACE - 15TH FLOOR
Mailing Address 2:	Not reported
Mailing City:	NEW YORK
Mailing State:	NY
Mailing Zip:	10003
Mailing Zip 4:	Not reported
Mailing Country:	USA
Mailing Phone:	2124603770

NY MANIFEST:

Document ID:	Not reported
Manifest Status:	Not reported
seq:	Not reported
Year:	2013
Trans1 State ID:	NJD003812047
Trans2 State ID:	Not reported
Generator Ship Date:	04/04/2013
Trans1 Recv Date:	04/04/2013
Trans2 Recv Date:	Not reported
TSD Site Recv Date:	04/04/2013
Part A Recv Date:	Not reported
Part B Recv Date:	Not reported
Generator EPA ID:	NYP004298824
Trans1 EPA ID:	Not reported
Trans2 EPA ID:	Not reported
TSDF ID 1:	NJD991291105
TSDF ID 2:	Not reported
Manifest Tracking Number:	002017183GBF
Import Indicator:	N
Export Indicator:	N
Discr Quantity Indicator:	N
Discr Type Indicator:	N
Discr Residue Indicator:	N
Discr Partial Reject Indicator:	N
Discr Full Reject Indicator:	N
Manifest Ref Number:	Not reported
Alt Facility RCRA ID:	Not reported
Alt Facility Sign Date:	Not reported
MGMT Method Type Code:	H141
Waste Code:	Not reported
Waste Code:	Not reported
Waste Code:	Not reported
Waste Code:	Not reported
Waste Code:	Not reported
Waste Code:	Not reported
Quantity:	100
Units:	G - Gallons (liquids only)* (8.3 pounds)
Number of Containers:	1
Container Type:	TT - Cargo tank, tank trucks
Handling Method:	T Chemical, physical, or biological treatment.
Specific Gravity:	1
Waste Code:	D008

CON EDISON MANHOLE: 45284 (Continued) **1016450854**

Waste Code 1_2:	Not reported
Waste Code 1_3:	Not reported
Waste Code 1_4:	Not reported
Waste Code 1_5:	Not reported
Waste Code 1_6:	Not reported

Click this hyperlink while viewing on your computer to access
-1 additional NY MANIFEST: record(s) in the EDR Site Report.

DR1425 **CON EDISON** **NY MANIFEST** **S117740032**
South **250 13 ST** **N/A**
< 1/8 **BROOKLYN, NY 11201**
0.070 mi.
368 ft. **Site 1 of 5 in cluster DR**

Relative:
Higher

Actual:
67 ft.

NY MANIFEST:

Country:	USA
EPA ID:	NYP004731854
Facility Status:	Not reported
Location Address 1:	250 13 ST
Code:	BP
Location Address 2:	SB52832
Total Tanks:	Not reported
Location City:	BROOKLYN
Location State:	NY
Location Zip:	11201
Location Zip 4:	Not reported

NY MANIFEST:

EPAID:	NYP004731854
Mailing Name:	CON EDISON
Mailing Contact:	CON EDISON
Mailing Address 1:	4 IRVING PL
Mailing Address 2:	15TH FL
Mailing City:	NEW YORK
Mailing State:	NY
Mailing Zip:	10003
Mailing Zip 4:	Not reported
Mailing Country:	USA
Mailing Phone:	Not reported

NY MANIFEST:

Document ID:	Not reported
Manifest Status:	Not reported
seq:	Not reported
Year:	2015
Trans1 State ID:	NJD003812047
Trans2 State ID:	NJD003812047
Generator Ship Date:	02/12/2015
Trans1 Recv Date:	02/12/2015
Trans2 Recv Date:	02/13/2015
TSD Site Recv Date:	02/13/2015
Part A Recv Date:	Not reported
Part B Recv Date:	Not reported
Generator EPA ID:	NYP004731854
Trans1 EPA ID:	Not reported
Trans2 EPA ID:	Not reported

CON EDISON (Continued) **S117740032**

TSDF ID 1:	NJD991291105
TSDF ID 2:	Not reported
Manifest Tracking Number:	002621021GBF
Import Indicator:	N
Export Indicator:	N
Discr Quantity Indicator:	N
Discr Type Indicator:	N
Discr Residue Indicator:	N
Discr Partial Reject Indicator:	N
Discr Full Reject Indicator:	N
Manifest Ref Number:	Not reported
Alt Facility RCRA ID:	Not reported
Alt Facility Sign Date:	Not reported
MGMT Method Type Code:	H110
Waste Code:	Not reported
Waste Code:	Not reported
Waste Code:	Not reported
Waste Code:	Not reported
Waste Code:	Not reported
Waste Code:	Not reported
Quantity:	1000
Units:	P - Pounds
Number of Containers:	1
Container Type:	TT - Cargo tank, tank trucks
Handling Method:	T Chemical, physical, or biological treatment.
Specific Gravity:	1
Waste Code:	D008
Waste Code 1_2:	Not reported
Waste Code 1_3:	Not reported
Waste Code 1_4:	Not reported
Waste Code 1_5:	Not reported
Waste Code 1_6:	Not reported

Click this hyperlink while viewing on your computer to access
-1 additional NY MANIFEST: record(s) in the EDR Site Report.

CP1426 **CON EDISON** **NY MANIFEST** **S117314638**
North **181 WYCKOFF ST** **N/A**
< 1/8 **BROOKLYN, NY 11217**
0.070 mi.
369 ft. **Site 11 of 11 in cluster CP**

Relative:
Higher

Actual:
17 ft.

NY MANIFEST:

Country:	USA
EPA ID:	NYP004617080
Facility Status:	Not reported
Location Address 1:	181 WYCKOFF ST
Code:	BP
Location Address 2:	SB 53512
Total Tanks:	Not reported
Location City:	BROOKLYN
Location State:	NY
Location Zip:	11217
Location Zip 4:	Not reported

NY MANIFEST:

EPAID:	NYP004617080

CON EDISON (Continued) **S117314638**

Mailing Name:	CON EDISON
Mailing Contact:	TOM TEELING
Mailing Address 1:	4 IRVING PLACE 15TH FLOOR
Mailing Address 2:	Not reported
Mailing City:	NEW YORK
Mailing State:	NY
Mailing Zip:	10003
Mailing Zip 4:	Not reported
Mailing Country:	USA
Mailing Phone:	Not reported

NY MANIFEST:

Document ID:	Not reported
Manifest Status:	Not reported
seq:	Not reported
Year:	2014
Trans1 State ID:	NJ0000027193
Trans2 State ID:	Not reported
Generator Ship Date:	08/04/2014
Trans1 Recv Date:	08/04/2014
Trans2 Recv Date:	Not reported
TSD Site Recv Date:	08/05/2014
Part A Recv Date:	Not reported
Part B Recv Date:	Not reported
Generator EPA ID:	NYP004617080
Trans1 EPA ID:	Not reported
Trans2 EPA ID:	Not reported
TSDF ID 1:	NJD002200046
TSDF ID 2:	Not reported
Manifest Tracking Number:	013256127JJK
Import Indicator:	N
Export Indicator:	N
Discr Quantity Indicator:	N
Discr Type Indicator:	N
Discr Residue Indicator:	N
Discr Partial Reject Indicator:	N
Discr Full Reject Indicator:	N
Manifest Ref Number:	Not reported
Alt Facility RCRA ID:	Not reported
Alt Facility Sign Date:	Not reported
MGMT Method Type Code:	H110
Waste Code:	Not reported
Waste Code:	Not reported
Waste Code:	Not reported
Waste Code:	Not reported
Waste Code:	Not reported
Waste Code:	Not reported
Quantity:	50
Units:	G - Gallons (liquids only)* (8.3 pounds)
Number of Containers:	1
Container Type:	TT - Cargo tank, tank trucks
Handling Method:	T Chemical, physical, or biological treatment.
Specific Gravity:	1
Waste Code:	D008
Waste Code 1_2:	Not reported
Waste Code 1_3:	Not reported
Waste Code 1_4:	Not reported

CON EDISON (Continued) **S117314638**

Waste Code 1_5: Not reported
Waste Code 1_6: Not reported

Click this hyperlink while viewing on your computer to access
-1 additional NY MANIFEST: record(s) in the EDR Site Report.

DQ1427 **CON EDISON SERVICE BOX: 45437** **RCRA NonGen / NLR** **1016960660**
SSW **576 4TH AVE** **NY MANIFEST** **NYP004327581**
< 1/8 **BROOKLYN, NY 11220**
0.070 mi.
370 ft. **Site 2 of 4 in cluster DQ**

Relative:
Higher

Actual:
47 ft.

RCRA NonGen / NLR:
Date form received by agency: 08/11/2013
Facility name: CON EDISON SERVICE BOX: 45437
Facility address: 576 4TH AVE
BROOKLYN, NY 11220
EPA ID: NYP004327581
Mailing address: IRVING PL, RM 828
NEW YORK, NY 10003
Contact: ANTHONY SIGNORE
Contact address: Not reported
Not reported
Contact country: Not reported
Contact telephone: 718-666-4714
Contact email: Not reported
EPA Region: 02
Classification: Non-Generator
Description: Handler: Non-Generators do not presently generate hazardous waste

Handler Activities Summary:
U.S. importer of hazardous waste: No
Mixed waste (haz. and radioactive): No
Recycler of hazardous waste: No
Transporter of hazardous waste: No
Treater, storer or disposer of HW: No
Underground injection activity: No
On-site burner exemption: No
Furnace exemption: No
Used oil fuel burner: No
Used oil processor: No
User oil refiner: No
Used oil fuel marketer to burner: No
Used oil Specification marketer: No
Used oil transfer facility: No
Used oil transporter: No

Historical Generators:
Date form received by agency: 07/11/2013
Site name: CON EDISON SERVICE BOX: 45437
Classification: Conditionally Exempt Small Quantity Generator

Violation Status: No violations found

NY MANIFEST:
Country: USA

CON EDISON SERVICE BOX: 45437 (Continued) **1016960660**

EPA ID:	NYP004327581
Facility Status:	Not reported
Location Address 1:	576 4TH AVE & 16 ST
Code:	BP
Location Address 2:	SB #437
Total Tanks:	Not reported
Location City:	BROOKLYN
Location State:	NY
Location Zip:	11215
Location Zip 4:	Not reported

NY MANIFEST:

EPAID:	NYP004327581
Mailing Name:	CON EDISON
Mailing Contact:	CON EDISON
Mailing Address 1:	4 IRVING PLACE 15TH FLOOR
Mailing Address 2:	Not reported
Mailing City:	NEW YORK
Mailing State:	NY
Mailing Zip:	10003
Mailing Zip 4:	Not reported
Mailing Country:	USA
Mailing Phone:	2124603770

NY MANIFEST:

Document ID:	Not reported
Manifest Status:	Not reported
seq:	Not reported
Year:	2013
Trans1 State ID:	NJD003812047
Trans2 State ID:	NJD003812047
Generator Ship Date:	07/11/2013
Trans1 Recv Date:	07/11/2013
Trans2 Recv Date:	07/12/2013
TSD Site Recv Date:	07/12/2013
Part A Recv Date:	Not reported
Part B Recv Date:	Not reported
Generator EPA ID:	NYP004327581
Trans1 EPA ID:	Not reported
Trans2 EPA ID:	Not reported
TSDF ID 1:	NJD991291105
TSDF ID 2:	Not reported
Manifest Tracking Number:	002084483GBF
Import Indicator:	N
Export Indicator:	N
Discr Quantity Indicator:	N
Discr Type Indicator:	N
Discr Residue Indicator:	N
Discr Partial Reject Indicator:	N
Discr Full Reject Indicator:	N
Manifest Ref Number:	Not reported
Alt Facility RCRA ID:	Not reported
Alt Facility Sign Date:	Not reported
MGMT Method Type Code:	H110
Waste Code:	Not reported
Waste Code:	Not reported
Waste Code:	Not reported

CON EDISON SERVICE BOX: 45437 (Continued) **1016960660**

Waste Code:	Not reported
Waste Code:	Not reported
Waste Code:	Not reported
Quantity:	100
Units:	G - Gallons (liquids only)* (8.3 pounds)
Number of Containers:	1
Container Type:	TT - Cargo tank, tank trucks
Handling Method:	T Chemical, physical, or biological treatment.
Specific Gravity:	1
Waste Code:	D008
Waste Code 1_2:	Not reported
Waste Code 1_3:	Not reported
Waste Code 1_4:	Not reported
Waste Code 1_5:	Not reported
Waste Code 1_6:	Not reported

Click this hyperlink while viewing on your computer to access
-1 additional NY MANIFEST: record(s) in the EDR Site Report.

DQ1428 **CON EDISON SERVICE BOX: 45437** **FINDS** **1016892703**
SSW **576 4TH AVE** **ECHO** **N/A**
< 1/8 **BROOKLYN, NY 11220**
0.070 mi.
370 ft. **Site 3 of 4 in cluster DQ**

Relative: Higher

Actual: 47 ft.

FINDS:

Registry ID: 110060171111

Environmental Interest/Information System
RCRAInfo is a national information system that supports the Resource Conservation and Recovery Act (RCRA) program through the tracking of events and activities related to facilities that generate, transport, and treat, store, or dispose of hazardous waste. RCRAInfo allows RCRA program staff to track the notification, permit, compliance, and corrective action activities required under RCRA.

Click this hyperlink while viewing on your computer to access
additional FINDS: detail in the EDR Site Report.

ECHO:

Envid:	1016892703
Registry ID:	110060171111
DFR URL:	http://echo.epa.gov/detailed-facility-report?fid=110060171111

DF1429 **DEP PUMPING STA / BKLN** **NY Spills** **S102145608**
SW **29TH ST @ 2ND AVE** **N/A**
< 1/8 **BROOKLYN, NY**
0.070 mi.
371 ft. **Site 2 of 3 in cluster DF**

Relative:
Lower

Actual:
5 ft.

SPILLS:

Spill Number/Closed Date:	8909407 / 1989-12-28
Facility ID:	8909407
Facility Type:	ER
DER Facility ID:	130688
Site ID:	154097
DEC Region:	2
Spill Cause:	Equipment Failure
Spill Class:	Not reported
SWIS:	2401
Spill Date:	1989-12-24
Investigator:	WILSON
Referred To:	Not reported
Reported to Dept:	1989-12-28
CID:	Not reported
Water Affected:	GOWANUS BAY
Spill Source:	Institutional, Educational, Gov., Other
Spill Notifier:	Responsible Party
Cleanup Ceased:	1989-12-28
Cleanup Meets Std:	True
Last Inspection:	Not reported
Recommended Penalty:	False
UST Trust:	False
Remediation Phase:	0
Date Entered In Computer:	1990-01-03
Spill Record Last Update:	2006-06-13
Spiller Name:	Not reported
Spiller Company:	SAME
Spiller Address:	84 AV V
Spiller Company:	001
Contact Name:	Not reported
DEC Memo:	""
Remarks:	"ELECTRIC CIR CUIT RELAY MALFUNCTIONED - ELECTRICALLY CONTROLLED PIPE LINE VALVE CAUSED RAW SEWAGE TO GO INTO GOWANUS BAY INSTEAD OF TREATMENT PLANT - REPAIRS HAVE BEEN MADE, NO CLEANUP"

All Materials:

Site ID:	154097
Operable Unit ID:	934334
Operable Unit:	01
Material ID:	442570
Material Code:	0062A
Material Name:	raw sewage
Case No.:	Not reported
Material FA:	Other
Quantity:	-1.00
Units:	Not reported
Recovered:	.00
Oxygenate:	Not reported

DF1430 **GOWANAS GAS TURBINES** **NY Spills** **S103569484**
SW **27TH ST/2ND AVE** **N/A**
< 1/8 **BROOKLYN, NY**
0.070 mi.
371 ft. **Site 3 of 3 in cluster DF**

Relative:
Lower

Actual:
5 ft.

SPILLS:

Spill Number/Closed Date:	9603451 / 1997-07-31
Facility ID:	9603451
Facility Type:	ER
DER Facility ID:	63191
Site ID:	299528
DEC Region:	2
Spill Cause:	Other
Spill Class:	C4
SWIS:	2401
Spill Date:	1996-06-12
Investigator:	KSTANG
Referred To:	Not reported
Reported to Dept:	1996-06-12
CID:	349
Water Affected:	GOWANAS CANAL
Spill Source:	Commercial/Industrial
Spill Notifier:	Responsible Party
Cleanup Ceased:	Not reported
Cleanup Meets Std:	False
Last Inspection:	Not reported
Recommended Penalty:	False
UST Trust:	False
Remediation Phase:	0
Date Entered In Computer:	1996-06-12
Spill Record Last Update:	1997-08-07
Spiller Name:	MR MUNO
Spiller Company:	GOWANAS GAS TURBINES
Spiller Address:	27TH ST/2ND AV
Spiller Company:	001
Contact Name:	MR MUNO
DEC Memo:	"Prior to Sept, 2004 data translation this spill Lead_DEC Field was TANG AFTER CONSIDERING THE FACT THAT THE SPILL OCCURRED SO LONG AGO, AND THAT THE REMARKS INDICATED THAT NO LONG-TERM FOLLOW-UP IS NEEDED. I HAVE DECIDED TO CLOSE THIS SPILL."
Remarks:	"contractor cleaning out drains - product was in solid form and relesed through drain into water"

All Materials:

Site ID:	299528
Operable Unit ID:	1031146
Operable Unit:	01
Material ID:	349715
Material Code:	0058A
Material Name:	sludge
Case No.:	Not reported
Material FA:	Other
Quantity:	1.00
Units:	G
Recovered:	.00
Oxygenate:	Not reported

DS1431 **GOWANUS CANAL** **NY Spills** **S104194102**
WSW **9TH ST BRIDGE/NEAR BROOKLYN TUNNEL** **N/A**
< 1/8 **BROOKLYN, NY**
0.070 mi.
372 ft. **Site 1 of 3 in cluster DS**

Relative:
Lower

Actual:
-1 ft.

SPILLS:

Spill Number/Closed Date:	9905930 / 2003-03-03
Facility ID:	9905930
Facility Type:	ER
DER Facility ID:	67910
Site ID:	71849
DEC Region:	2
Spill Cause:	Unknown
Spill Class:	C3
SWIS:	0301
Spill Date:	1999-08-18
Investigator:	O'DOWD
Referred To:	Not reported
Reported to Dept:	1999-08-18
CID:	270
Water Affected:	GWANUS CANAL
Spill Source:	Unknown
Spill Notifier:	Citizen
Cleanup Ceased:	Not reported
Cleanup Meets Std:	False
Last Inspection:	Not reported
Recommended Penalty:	False
UST Trust:	False
Remediation Phase:	0
Date Entered In Computer:	1999-08-18
Spill Record Last Update:	2003-03-03
Spiller Name:	Not reported
Spiller Company:	UNKNOWN
Spiller Address:	Not reported
Spiller Company:	999
Contact Name:	CALLER PAGER
DEC Memo:	""
Remarks:	"caller states on going problem. contact caller by pager number"

All Materials:

Site ID:	71849
Operable Unit ID:	1080373
Operable Unit:	01
Material ID:	302209
Material Code:	0066A
Material Name:	unknown petroleum
Case No.:	Not reported
Material FA:	Petroleum
Quantity:	.00
Units:	G
Recovered:	.00
Oxygenate:	Not reported

DS1432 **IN CANAL BY 9TH ST BRIDGE** **NY Spills** **S106006832**
WSW **SMITH / 2ND AV** **N/A**
< 1/8 **BROOKLYN, NY**
0.070 mi.
372 ft. **Site 2 of 3 in cluster DS**

Relative:
Lower

Actual:
-1 ft.

SPILLS:

Spill Number/Closed Date:	0205429 / 2003-03-03
Facility ID:	0205429
Facility Type:	ER
DER Facility ID:	144569
Site ID:	171782
DEC Region:	2
Spill Cause:	Unknown
Spill Class:	C3
SWIS:	2401
Spill Date:	2002-08-23
Investigator:	JBVOUGHT
Referred To:	Not reported
Reported to Dept:	2002-08-23
CID:	365
Water Affected:	GUANUS CANAL
Spill Source:	Unknown
Spill Notifier:	Affected Persons
Cleanup Ceased:	Not reported
Cleanup Meets Std:	False
Last Inspection:	Not reported
Recommended Penalty:	False
UST Trust:	False
Remediation Phase:	0
Date Entered In Computer:	2002-08-23
Spill Record Last Update:	2003-03-03
Spiller Name:	Not reported
Spiller Company:	UNKNOWN
Spiller Address:	Not reported
Spiller Company:	001
Contact Name:	Not reported
DEC Memo:	"Prior to Sept, 2004 data translation this spill Lead_DEC Field was VOUGHT 03/03/03-close spill, recoverable, no oil."
Remarks:	"oil is going out into the bay area - unk source - petroleum odor - req someone from dec check it"

All Materials:

Site ID:	171782
Operable Unit ID:	856868
Operable Unit:	01
Material ID:	519632
Material Code:	0066A
Material Name:	unknown petroleum
Case No.:	Not reported
Material FA:	Petroleum
Quantity:	.00
Units:	G
Recovered:	.00
Oxygenate:	Not reported

DS1433 **9TH ST BRIDG/2ND AV/SMITH** **NY Spills** **S102141045**
WSW **9TH ST BRIDGE/2ND AVE/SMITH** **N/A**
< 1/8 **BROOKLYN, NY**
0.070 mi.
372 ft. **Site 3 of 3 in cluster DS**

Relative:
Lower

Actual:
-1 ft.

SPILLS:

Spill Number/Closed Date:	9100410 / 1991-04-10
Facility ID:	9100410
Facility Type:	ER
DER Facility ID:	184361
Site ID:	222971
DEC Region:	2
Spill Cause:	Unknown
Spill Class:	Not reported
SWIS:	2401
Spill Date:	1991-04-09
Investigator:	KSTANG
Referred To:	Not reported
Reported to Dept:	1991-04-09
CID:	Not reported
Water Affected:	GOWANUS CANAL
Spill Source:	Unknown
Spill Notifier:	Affected Persons
Cleanup Ceased:	1991-04-10
Cleanup Meets Std:	True
Last Inspection:	Not reported
Recommended Penalty:	False
UST Trust:	False
Remediation Phase:	0
Date Entered In Computer:	1991-04-17
Spill Record Last Update:	2002-10-03
Spiller Name:	Not reported
Spiller Company:	UNKNOWN
Spiller Address:	Not reported
Spiller Company:	999
Contact Name:	Not reported
DEC Memo:	"Prior to Sept, 2004 data translation this spill Lead_DEC Field was TANG 10/10/95: This is additional information about material spilled from the translation of the old spill file: GREEN SUBSTANCE."
Remarks:	"SUBSTANCE NOTICED IN GOWANUS IS NON HAZARDOUS,WILL MONITOR SEEPAGE, COULD BE POSSIBLE SEWER DYE TESTING,NYCFD,NYCDEP,USCG & PD HAZMAT NOTIFIED."

All Materials:

Site ID:	222971
Operable Unit ID:	953949
Operable Unit:	01
Material ID:	426613
Material Code:	0066A
Material Name:	unknown petroleum
Case No.:	Not reported
Material FA:	Petroleum
Quantity:	-1.00
Units:	L
Recovered:	.00
Oxygenate:	Not reported

DR1434 **SIDEWALK** **NY Spills** **S118260753**
South **227 14TH ST** **N/A**
< 1/8 **BROOKLYN, NY**
0.070 mi.
372 ft. **Site 2 of 5 in cluster DR**

Relative:
Higher

Actual:
69 ft.

SPILLS:

Spill Number/Closed Date:	1505497 / 2015-08-21
Facility ID:	1505497
Facility Type:	ER
DER Facility ID:	467405
Site ID:	512863
DEC Region:	2
Spill Cause:	Abandoned Drums
Spill Class:	Not reported
SWIS:	2401
Spill Date:	2015-08-21
Investigator:	vszhune
Referred To:	Not reported
Reported to Dept:	2015-08-21
CID:	Not reported
Water Affected:	Not reported
Spill Source:	Unknown
Spill Notifier:	Other
Cleanup Ceased:	Not reported
Cleanup Meets Std:	False
Last Inspection:	Not reported
Recommended Penalty:	False
UST Trust:	False
Remediation Phase:	0
Date Entered In Computer:	2015-08-21
Spill Record Last Update:	2015-08-21
Spiller Name:	WILLIAM SPIEFF
Spiller Company:	UNKNOWN
Spiller Address:	227 14TH ST
Spiller Company:	999
Contact Name:	WILLIAM SPIEFF
DEC Memo:	"8/21/15-Zhune spoke to William Spieff from FDNY 718-965-8269. He said they received a call that containers with gasoline were left at this site. They found four (5-gallons) cantainers with gasoline. They over packed them in drums. Non Waste oil spill. Spill Closed."
Remarks:	"clean up pending"

All Materials:

Site ID:	512863
Operable Unit ID:	1262110
Operable Unit:	01
Material ID:	2265610
Material Code:	0063A
Material Name:	unknown hazardous material
Case No.:	Not reported
Material FA:	Hazardous Material
Quantity:	Not reported
Units:	Not reported
Recovered:	Not reported
Oxygenate:	Not reported

1435 West < 1/8 0.071 mi. 376 ft. | **MAHOLE 2518**
HOYT ST/CARROLL ST
BROOKLYN, NY | **NY Spills** | **S104789316**
N/A

Relative: Higher

Actual: 40 ft.

SPILLS:

Spill Number/Closed Date:	0006804 / 2002-08-23
Facility ID:	0006804
Facility Type:	ER
DER Facility ID:	220004
Site ID:	270153
DEC Region:	2
Spill Cause:	Equipment Failure
Spill Class:	C4
SWIS:	2401
Spill Date:	2000-09-08
Investigator:	KMFOLEY
Referred To:	Not reported
Reported to Dept:	2000-09-08
CID:	389
Water Affected:	Not reported
Spill Source:	Commercial/Industrial
Spill Notifier:	Responsible Party
Cleanup Ceased:	Not reported
Cleanup Meets Std:	False
Last Inspection:	Not reported
Recommended Penalty:	False
UST Trust:	False
Remediation Phase:	0
Date Entered In Computer:	2000-09-08
Spill Record Last Update:	2002-08-23
Spiller Name:	Not reported
Spiller Company:	CON EDISON
Spiller Address:	4 IRVING PLACE
Spiller Company:	001
Contact Name:	CALLER
DEC Memo:	"Prior to Sept, 2004 data translation this spill Lead_DEC Field was FOLEY Con Ed e2mis #133287 Notes: 9-8-00 2 lead joints appear to be leaking dielectric fluid. 2 pints onto 25gal water. Sample result is <1ppm PCB. Cleanup completed by double washing with slix. Liquids removed by tanker, solids by vactor. No leaking equipment. Sump cemented. UPDATE: 3/5/02 - ENVIRONMENTAL OPERATIONS REPORTED NO LEAKING EQUIPMENT IN STRUCTURE. BOTH THE OUTSTANDING AND COMPLETED D-FAULT LISTS WERE CHECKED AND NO D-FAULT WERE FOUND. 9/9/00 THE STRUCTURE WAS DOUBLE WASHED AND NO LEAKING EQUIPMENT IN STRUCTURE."
Remarks:	"CALLER REPORTING A SPILL FROM A LEAKY JOINT SAMPLES TAKEN CLEAN UP PENDING LAB RESULTS CONED#133287 NO CALLBACK NECESARY"

All Materials:

Site ID:	270153
Operable Unit ID:	829640
Operable Unit:	01
Material ID:	547910
Material Code:	0541A
Material Name:	dielectric fluid
Case No.:	Not reported
Material FA:	Petroleum
Quantity:	2.00
Units:	G

MAHOLE 2518 (Continued) **S104789316**

Recovered: .00
Oxygenate: Not reported

DG1436 **CON ED** **NY MANIFEST** **S118090910**
SSW **132A 16TH ST** **N/A**
< 1/8 **BROOKLYN, NY 11215**
0.072 mi.
378 ft. **Site 10 of 12 in cluster DG**

Relative:
Higher

Actual:
61 ft.

NY MANIFEST:
Country: USA
EPA ID: NYP004785556
Facility Status: Not reported
Location Address 1: 132A 16TH STREET
Code: BP
Location Address 2: SB 46124
Total Tanks: Not reported
Location City: BROOKLYN
Location State: NY
Location Zip: 11215
Location Zip 4: Not reported

NY MANIFEST:
EPAID: NYP004785556
Mailing Name: CON ED
Mailing Contact: TOM TEELING
Mailing Address 1: 4 IRVING PLACE - 15TH FLOOR
Mailing Address 2: Not reported
Mailing City: NEW YORK
Mailing State: NY
Mailing Zip: 10003
Mailing Zip 4: Not reported
Mailing Country: USA
Mailing Phone: 2124603770

NY MANIFEST:
Document ID: Not reported
Manifest Status: Not reported
seq: Not reported
Year: 2015
Trans1 State ID: NJD003812047
Trans2 State ID: Not reported
Generator Ship Date: 05/22/2015
Trans1 Recv Date: 05/22/2015
Trans2 Recv Date: Not reported
TSD Site Recv Date: 05/27/2015
Part A Recv Date: Not reported
Part B Recv Date: Not reported
Generator EPA ID: NYP004785556
Trans1 EPA ID: Not reported
Trans2 EPA ID: Not reported
TSDF ID 1: NJD991291105
TSDF ID 2: Not reported
Manifest Tracking Number: 002614047GBF
Import Indicator: N
Export Indicator: N
Discr Quantity Indicator: N

CON ED (Continued) **S118090910**

Discr Type Indicator:	N
Discr Residue Indicator:	N
Discr Partial Reject Indicator:	N
Discr Full Reject Indicator:	N
Manifest Ref Number:	Not reported
Alt Facility RCRA ID:	Not reported
Alt Facility Sign Date:	Not reported
MGMT Method Type Code:	H110
Waste Code:	Not reported
Waste Code:	Not reported
Waste Code:	Not reported
Waste Code:	Not reported
Waste Code:	Not reported
Waste Code:	Not reported
Quantity:	500
Units:	P - Pounds
Number of Containers:	1
Container Type:	TT - Cargo tank, tank trucks
Handling Method:	T Chemical, physical, or biological treatment.
Specific Gravity:	1
Waste Code:	D008
Waste Code 1_2:	Not reported
Waste Code 1_3:	Not reported
Waste Code 1_4:	Not reported
Waste Code 1_5:	Not reported
Waste Code 1_6:	Not reported

Click this hyperlink while viewing on your computer to access
-1 additional NY MANIFEST: record(s) in the EDR Site Report.

DG1437 **CON EDISON** **NJ MANIFEST** **S120672038**
SSW **132A 16TH ST** **N/A**
< 1/8 **BROOKLYN, NY 11215**
0.072 mi.
378 ft. **Site 11 of 12 in cluster DG**

Relative:
Higher

Actual:
61 ft.

NJ MANIFEST:

EPA Id:	NYP004785556
Mail Address:	IRVING PL 15TH FL NE
Mail City/State/Zip:	NEW YORK, NY 10003
Facility Phone:	Not reported
Emergency Phone:	Not reported
Contact:	THOMAS TEELING
Comments:	Not reported
SIC Code:	Not reported
County:	NY047
Municipal:	Not reported
Previous EPA Id:	Not reported
Gen Flag:	Not reported
Trans Flag:	Not reported
TSDF Flag:	Not reported
Name Change:	Not reported
Date Change:	Not reported

Manifest:

Manifest Number:	002614047GBF
EPA ID:	NYP004785556

CON EDISON (Continued) **S120672038**

Date Shipped:	5/22/2015
TSDF EPA ID:	NJD991291105
Transporter EPA ID:	NJD003812047
Transporter 2 EPA ID:	Not reported
Transporter 3 EPA ID:	Not reported
Transporter 4 EPA ID:	Not reported
Transporter 5 EPA ID:	Not reported
Transporter 6 EPA ID:	Not reported
Transporter 7 EPA ID:	Not reported
Transporter 8 EPA ID:	Not reported
Transporter 9 EPA ID:	Not reported
Transporter 10 EPA ID:	Not reported
Date Trans1 Transported Waste:	Not reported
Date Trans2 Transported Waste:	Not reported
Date Trans3 Transported Waste:	Not reported
Date Trans4 Transported Waste:	Not reported
Date Trans5 Transported Waste:	Not reported
Date Trans6 Transported Waste:	Not reported
Date Trans7 Transported Waste:	Not reported
Date Trans8 Transported Waste:	Not reported
Date Trans9 Transported Waste:	Not reported
Date Trans10 Transported Waste:	Not reported
Date TSDF Received Waste:	Not reported
TSDF EPA Facility Name:	Not reported
QTY Units:	Not reported
Transporter SEQ ID:	Not reported
Transporter-1 Date:	Not reported
Waste SEQ ID:	Not reported
Waste Type Code 2:	Not reported
Waste Type Code 3:	Not reported
Waste Type Code 4:	Not reported
Waste Type Code 5:	Not reported
Waste Type Code 6:	Not reported
Date Accepted:	Not reported
Manifest Discrepancy Type:	Not reported
Data Entry Number:	Not reported
Was Load Rejected:	NEW YORK, NY 10003
Reason Load Was Rejected:	Not reported

DG1438 **CON EDISON** **RCRA NonGen / NLR** **1019903436**
SSW **132A 16TH ST** **NYP004785556**
< 1/8 **BROOKLYN, NY 11215**
0.072 mi.
378 ft. **Site 12 of 12 in cluster DG**

Relative: RCRA NonGen / NLR:
Higher

Date form received by agency:	05/22/2015
Facility name:	CON EDISON
Facility address:	132A 16TH ST BROOKLYN, NY 11215
EPA ID:	NYP004785556
Mailing address:	IRVING PL 15TH FL NE NEW YORK, NY 10003
Contact:	THOMAS TEELING
Contact address:	Not reported Not reported

Actual:
61 ft.

CON EDISON (Continued) **1019903436**

Contact country: Not reported
Contact telephone: 212-460-3770
Contact email: Not reported
EPA Region: 02
Classification: Non-Generator
Description: Handler: Non-Generators do not presently generate hazardous waste

Handler Activities Summary:
U.S. importer of hazardous waste: No
Mixed waste (haz. and radioactive): No
Recycler of hazardous waste: No
Transporter of hazardous waste: No
Treater, storer or disposer of HW: No
Underground injection activity: No
On-site burner exemption: No
Furnace exemption: No
Used oil fuel burner: No
Used oil processor: No
User oil refiner: No
Used oil fuel marketer to burner: No
Used oil Specification marketer: No
Used oil transfer facility: No
Used oil transporter: No

Historical Generators:
Date form received by agency: 05/22/2015
Site name: CON EDISON
Classification: Small Quantity Generator

Violation Status: No violations found

DP1439 **MANHOLE #2637** **NY Spills** **S106470724**
ENE **414 DEAN ST** **N/A**
< 1/8 **BROOKLYN, NY**
0.072 mi.
379 ft. **Site 2 of 2 in cluster DP**

Relative: Higher
Actual: 40 ft.

SPILLS:
Spill Number/Closed Date: 0403672 / 2004-09-29
Facility ID: 0403672
Facility Type: ER
DER Facility ID: 92138
Site ID: 104248
DEC Region: 2
Spill Cause: Equipment Failure
Spill Class: C4
SWIS: 2401
Spill Date: 2004-07-06
Investigator: SKARAKHA
Referred To: Not reported
Reported to Dept: 2004-07-06
CID: 404
Water Affected: Not reported
Spill Source: Commercial/Industrial
Spill Notifier: Responsible Party
Cleanup Ceased: Not reported
Cleanup Meets Std: False
Last Inspection: Not reported

MANHOLE #2637 (Continued) **S106470724**

Recommended Penalty:	False
UST Trust:	False
Remediation Phase:	0
Date Entered In Computer:	2004-07-06
Spill Record Last Update:	2004-09-29
Spiller Name:	ERT DESK
Spiller Company:	CON EDISON
Spiller Address:	4 IRVING PLACE
Spiller Company:	999
Contact Name:	ERT DESK
DEC Memo:	"e2mis no 154195 COSTANZO FOUND ONE GALLON OF DIELECTRIC OIL LEAKING FROM A C JOINT AND TUBING ONTO MUD AND WATER . HE CRIMPED THE TUBING AND WRAPPED THE JOINT WITH MASTIC PLASTIC AND RUBBER TAPE TEMP. ONE LIQUID SAMPLE WAS TAKEN. LAB RESULT RECEIVED 7/6/04 - 1635. 04-05245. < 1.0 PPM. CUDRADO ENV OPS REPORTS HE FOUND UNCAPPED ENDS IN STRUCTURE. #9 WAS NOTIFIED AND DISPATCHED TO LOCATION AND CAPPED THE SECONDARY ENDS. #9 ALSO FOUND AN EMPTY JOINT REG TANK ON DEAD FDR 4B05 WITH PRESSURE. 7/10/04 10:50 HRS. -- A. GLODOWSKI OF BROOKLYN ENV OPS REPORTS THAT HE & R.RYAN REMOVED DEBRIS WITH VACTOR, DOUBLE WASHED STRUCTURE WITH BULLDOG, NO SUMP, AND REMOVED ENV STOP TAG. CLEANUP COMPLETE AT THIS TIME."
Remarks:	"ORIGINALLY ON 24 HOUR PROGRAM. A LEAKY JOINT CAUSED THE SPILL. CON ED REF # 154195"

All Materials:

Site ID:	104248
Operable Unit ID:	886078
Operable Unit:	01
Material ID:	491239
Material Code:	0541A
Material Name:	dielectric fluid
Case No.:	Not reported
Material FA:	Petroleum
Quantity:	1.00
Units:	G
Recovered:	.00
Oxygenate:	Not reported

CK1440 **187 15TH ST** **NY LTANKS** **S103239054**
South **187 15TH ST** **N/A**
< 1/8 **BROOKLYN, NY**
0.072 mi.
380 ft. **Site 7 of 7 in cluster CK**

Relative:
Higher

Actual:
71 ft.

LTANKS:

Spill Number/Closed Date:	9800504 / 1998-04-13
Facility ID:	9800504
Site ID:	173608
Spill Date:	1998-04-10
Spill Cause:	Tank Overfill
Spill Source:	Commercial Vehicle
Spill Class:	C4
Cleanup Ceased:	Not reported
SWIS:	2401
Investigator:	KSTANG
Referred To:	Not reported
Reported to Dept:	1998-04-13

187 15TH ST (Continued) **S103239054**

CID:	205
Water Affected:	Not reported
Spill Notifier:	Responsible Party
Last Inspection:	Not reported
Recommended Penalty:	False
Meets Standard:	False
UST Involvement:	False
Remediation Phase:	0
Date Entered In Computer:	1998-04-13
Spill Record Last Update:	1998-04-15
Spiller Name:	CALLER
Spiller Company:	WHALECO
Spiller Address:	5560 58TH ST
Spiller County:	001
Spiller Contact:	ECONOMOS RESIDENCE
Spiller Phone:	(718) 788-7729
Spiller Extention:	Not reported
DEC Region:	2
DER Facility ID:	146058
DEC Memo:	"Prior to Sept, 2004 data translation this spill Lead_DEC Field was TANG "
Remarks:	"DRIVER OVERFILLED TANK."

All Materials:

Site ID:	173608
Operable Unit ID:	1057859
Operable Unit:	01
Material ID:	322470
Material Code:	0001A
Material Name:	#2 fuel oil
Case No.:	Not reported
Material FA:	Petroleum
Quantity:	1.00
Units:	G
Recovered:	.00
Oxygenate:	Not reported

DO1441 **51 9TH ST** **NY Spills** **S102961854**
WSW **GOWANUS CANAL & 2ND AVE** **N/A**
< 1/8 **BROOKLYN, NY**
0.072 mi.
381 ft. **Site 3 of 3 in cluster DO**

Relative:
Lower

Actual:
1 ft.

SPILLS:

Spill Number/Closed Date:	9709837 / 1997-11-24
Facility ID:	9709837
Facility Type:	ER
DER Facility ID:	134106
Site ID:	158710
DEC Region:	2
Spill Cause:	Unknown
Spill Class:	C4
SWIS:	2401
Spill Date:	1997-11-24
Investigator:	KSTANG
Referred To:	Not reported
Reported to Dept:	1997-11-24

51 9TH ST (Continued) **S102961854**

CID:	366
Water Affected:	Not reported
Spill Source:	Commercial Vehicle
Spill Notifier:	Fire Department
Cleanup Ceased:	Not reported
Cleanup Meets Std:	False
Last Inspection:	Not reported
Recommended Penalty:	False
UST Trust:	False
Remediation Phase:	0
Date Entered In Computer:	1997-11-24
Spill Record Last Update:	2002-10-03
Spiller Name:	Not reported
Spiller Company:	N & D TRANSPORTATION
Spiller Address:	Not reported
Spiller Company:	001
Contact Name:	Not reported
DEC Memo:	"Prior to Sept, 2004 data translation this spill Lead_DEC Field was TANG "
Remarks:	"SPILL FROM A TRUCK SADDLE TANK. SPILL IS CONTAINED."

All Materials:

Site ID:	158710
Operable Unit ID:	1056206
Operable Unit:	01
Material ID:	553386
Material Code:	0008
Material Name:	diesel
Case No.:	Not reported
Material FA:	Petroleum
Quantity:	20.00
Units:	G
Recovered:	.00
Oxygenate:	Not reported

DB1442 **CON EDISON** **NY MANIFEST** **S117065428**
ENE **410 BERGEN ST** **N/A**
< 1/8 **BROOKLYN, NY 11233**
0.072 mi.
381 ft. **Site 8 of 8 in cluster DB**

Relative:
Higher

Actual:
37 ft.

NY MANIFEST:

Country:	USA
EPA ID:	NYP004579819
Facility Status:	Not reported
Location Address 1:	410 BERGEN ST
Code:	BP
Location Address 2:	SB 18187
Total Tanks:	Not reported
Location City:	BROOKLYN
Location State:	NY
Location Zip:	11233
Location Zip 4:	Not reported

NY MANIFEST:

EPAID:	NYP004579819
Mailing Name:	CON EDISON
Mailing Contact:	TOM TEELING

CON EDISON (Continued) **S117065428**

Mailing Address 1:	4 IRVING PLACE 15TH FLOOR
Mailing Address 2:	Not reported
Mailing City:	NEW YORK
Mailing State:	NY
Mailing Zip:	10003
Mailing Zip 4:	Not reported
Mailing Country:	USA
Mailing Phone:	Not reported

NY MANIFEST:

Document ID:	Not reported
Manifest Status:	Not reported
seq:	Not reported
Year:	2014
Trans1 State ID:	NJD003812047
Trans2 State ID:	Not reported
Generator Ship Date:	06/29/2014
Trans1 Recv Date:	06/29/2014
Trans2 Recv Date:	Not reported
TSD Site Recv Date:	06/30/2014
Part A Recv Date:	Not reported
Part B Recv Date:	Not reported
Generator EPA ID:	NYP004579819
Trans1 EPA ID:	Not reported
Trans2 EPA ID:	Not reported
TSDF ID 1:	NJD991291105
TSDF ID 2:	Not reported
Manifest Tracking Number:	002503131GBF
Import Indicator:	N
Export Indicator:	N
Discr Quantity Indicator:	N
Discr Type Indicator:	N
Discr Residue Indicator:	N
Discr Partial Reject Indicator:	N
Discr Full Reject Indicator:	N
Manifest Ref Number:	Not reported
Alt Facility RCRA ID:	Not reported
Alt Facility Sign Date:	Not reported
MGMT Method Type Code:	H110
Waste Code:	Not reported
Waste Code:	Not reported
Waste Code:	Not reported
Waste Code:	Not reported
Waste Code:	Not reported
Waste Code:	Not reported
Quantity:	50
Units:	G - Gallons (liquids only)* (8.3 pounds)
Number of Containers:	1
Container Type:	TT - Cargo tank, tank trucks
Handling Method:	T Chemical, physical, or biological treatment.
Specific Gravity:	1
Waste Code:	D008
Waste Code 1_2:	Not reported
Waste Code 1_3:	Not reported
Waste Code 1_4:	Not reported
Waste Code 1_5:	Not reported
Waste Code 1_6:	Not reported

CON EDISON (Continued) **S117065428**

Click this hyperlink while viewing on your computer to access
-1 additional NY MANIFEST: record(s) in the EDR Site Report.

DR1443 **CON EDISON - MANHOLE 45766** **ECHO** **1024157724**
South **252 13TH ST** **N/A**
< 1/8 **BROOKLYN, NY 11215**
0.073 mi.
385 ft. **Site 3 of 5 in cluster DR**

Relative: ECHO:
Higher
Actual: Envid: 1024157724
68 ft. Registry ID: 110070434018
DFR URL: http://echo.epa.gov/detailed-facility-report?fid=110070434018

DR1444 **CONSOLIDATED EDISON** **PA MANIFEST** **S123093125**
South **252 13TH ST** **N/A**
< 1/8 **BROOKLYN, NY 11215**
0.073 mi.
385 ft. **Site 4 of 5 in cluster DR**

Relative: Manifest Details:
Higher

Year:	2017
Manifest Number:	009439378FLE
Manifest Type:	TSD Copy
Generator EPA Id:	NYP005039910
Generator Date:	03/01/2017
Mailing Address:	Not reported
Mailing City,St,Zip:	Not reported
Contact Name:	Not reported
Contact Phone:	Not reported
TSD EPA Id:	Not reported
TSD Date:	Not reported
TSD Facility Name:	Republic Environmental Systems (Pennsylvania) LLC
TSD Facility Address:	2869 Sandstone Dr
TSD Facility City:	Hatfield
TSD Facility State:	PA
Facility Telephone:	Not reported
Page Number:	1
Line Number:	1
Waste Number:	D008
Container Number:	1
Container Type:	Cargo tanks (tank trucks)
Waste Quantity:	5500
Unit:	Pounds
Handling Code:	Not reported
TSP EPA Id:	PAD085690592
Date TSP Sig:	Not reported

DR1445 **CON EDISON - MANHOLE 45766** **NY MANIFEST** **S121967728**
South **252 13TH ST** **N/A**
< 1/8 **BROOKLYN, NY 11215**
0.073 mi.
385 ft. **Site 5 of 5 in cluster DR**

Relative:
Higher

Actual:
68 ft.

NY MANIFEST:

Country:	USA
EPA ID:	NYP005039910
Facility Status:	Not reported
Location Address 1:	252 13TH ST
Code:	BP
Location Address 2:	Not reported
Total Tanks:	Not reported
Location City:	BROOKLYN
Location State:	NY
Location Zip:	11215
Location Zip 4:	Not reported

NY MANIFEST:

EPAID:	NYP005039910
Mailing Name:	CON EDISON - MANHOLE 45766
Mailing Contact:	CON EDISON
Mailing Address 1:	4 IRVING PL
Mailing Address 2:	Not reported
Mailing City:	NEW YORK
Mailing State:	NY
Mailing Zip:	10003
Mailing Zip 4:	Not reported
Mailing Country:	USA
Mailing Phone:	Not reported

Click this hyperlink while viewing on your computer to access
-1 additional NY MANIFEST: record(s) in the EDR Site Report.

CW1446 **186 6TH ST. APT BLDG** **NY Spills** **S102146489**
SSW **186 6TH ST** **N/A**
< 1/8 **BROOKLYN, NY**
0.074 mi.
389 ft. **Site 6 of 6 in cluster CW**

Relative:
Higher

Actual:
12 ft.

SPILLS:

Spill Number/Closed Date:	9302013 / 1993-05-12
Facility ID:	9302013
Facility Type:	ER
DER Facility ID:	95184
Site ID:	108299
DEC Region:	2
Spill Cause:	Deliberate
Spill Class:	C4
SWIS:	2401
Spill Date:	1993-05-12
Investigator:	O'DOWD
Referred To:	Not reported
Reported to Dept:	1993-05-12
CID:	Not reported
Water Affected:	Not reported
Spill Source:	Commercial/Industrial
Spill Notifier:	Other

186 6TH ST. APT BLDG (Continued) **S102146489**

Cleanup Ceased:	1993-05-12
Cleanup Meets Std:	True
Last Inspection:	Not reported
Recommended Penalty:	False
UST Trust:	False
Remediation Phase:	0
Date Entered In Computer:	1993-05-17
Spill Record Last Update:	2009-06-23
Spiller Name:	Not reported
Spiller Company:	NO NAME OIL CO.
Spiller Address:	Not reported
Spiller Company:	001
Contact Name:	Not reported
DEC Memo:	"Prior to Sept, 2004 data translation this spill Lead_DEC Field was O'DOWD. "
Remarks:	"SUSPECT DELIVERY MADE TO WRONG ADDRESS JULIO HAD NO NEED FOR FUEL FOR TWO MONTHS ABC TANK CLEANING SPILL NO CALL BACK REQUESTED."

All Materials:

Site ID:	108299
Operable Unit ID:	984025
Operable Unit:	01
Material ID:	399161
Material Code:	0001A
Material Name:	#2 fuel oil
Case No.:	Not reported
Material FA:	Petroleum
Quantity:	2.00
Units:	G
Recovered:	.00
Oxygenate:	Not reported

DQ1447 **LOT 8,TAXBLOCK 1052** **NY E DESIGNATION** **S108077092**
SSW **569 4 AVENUE** **N/A**
< 1/8 **BROOKLYN, NY 11215**
0.074 mi.
390 ft. **Site 4 of 4 in cluster DQ**

Relative:
Higher

Actual:
55 ft.

E DESIGNATION:

Tax Lot(s):	8
Tax Block:	1052
Borough Code:	BK
E-No:	E-152
Effective Date:	11/16/2005
Satisfaction Date:	Not reported
Ceqr Number:	06DCP014K
Ulurp Number:	060053ZRK, 060054ZMK
Zoning Map No:	16d
Description:	Air Quality - HVAC fuel limited to natural gas
Lot Remediation Date:	Not reported
Description:	Underground Gasoline Storage Tanks* Testing Protocol.
Lot Remediation Date:	Not reported
Description:	Window Wall Attenuation & Alternate Ventilation
Lot Remediation Date:	Not reported

Count: 11 records. ORPHAN SUMMARY

City	EDR ID	Site Name	Site Address	Zip	Database(s)
BROOKLYN	S105003695	USPS GOWANUS SITE, FORMER MGP METR	2ND AVENUE AND 12TH STREET	11215	NY VCP
BROOKLYN	S113916585	DAVIDSON PIPE SUPPLY COMPANY	3RD AVE & 37TH STREET		NY SHWS
BROOKLYN	S113922111	455 SMITH STREET (VICHAR, INC.)	5TH STREET & SMITH STREET TO G	11231	NY VCP
BROOKLYN	1022994414	NYCDDC GOWANUS CANAL AREA PHASE 1,	CARROLL ST W OF NEVINS ST	11215	FINDS, ECHO
BROOKLYN	S120959657	NYCDDC GOWANUS CANAL AREA PHASE 1	CARROLL ST W OF NEVINS ST	11215	NY MANIFEST
BROOKLYN	1023679047	NYCDDC GOWANUS CANAL AREA PHASE 1,	CARROLL ST W OF NEVINS ST	11215	RCRA NonGen / NLR
BROOKLYN	S122377756	NYCDDC GOWANUS CANAL AREA PHASE 1,	CARROLL ST W OF NEVINS ST	11215	NJ MANIFEST
BROOKLYN	1003864070	CARROL GARDEN	CORNER OF 5TH AND SMITH STREET	11231	SEMS-ARCHIVE
BROOKLYN	S113922162	DANGMAN PARK	SHEEPSHEAD BAY ROAD & WEST 5TH	11215	NY VCP
BROOKLYN	S102143752	BROOKLYN CONCRETE RECYCLING; INC./	SMITH STREET	11231	NY SWF/LF, NY Spills
BROOKLYN	S117535331	BASEMENT	925 UNION ST		NY LTANKS

GOVERNMENT RECORDS SEARCHED / DATA CURRENCY TRACKING

To maintain currency of the following federal and state databases, EDR contacts the appropriate governmental agency on a monthly or quarterly basis, as required.

Number of Days to Update: Provides confirmation that EDR is reporting records that have been updated within 90 days from the date the government agency made the information available to the public.

STANDARD ENVIRONMENTAL RECORDS

Federal NPL site list

NPL: National Priority List

National Priorities List (Superfund). The NPL is a subset of CERCLIS and identifies over 1,200 sites for priority cleanup under the Superfund Program. NPL sites may encompass relatively large areas. As such, EDR provides polygon coverage for over 1,000 NPL site boundaries produced by EPA's Environmental Photographic Interpretation Center (EPIC) and regional EPA offices.

Date of Government Version: 03/11/2019
Date Data Arrived at EDR: 03/14/2019
Date Made Active in Reports: 04/01/2019
Number of Days to Update: 18

Source: EPA
Telephone: N/A
Last EDR Contact: 03/14/2019
Next Scheduled EDR Contact: 04/15/2019
Data Release Frequency: Quarterly

NPL Site Boundaries

Sources:

EPA's Environmental Photographic Interpretation Center (EPIC)
Telephone: 202-564-7333

EPA Region 1
Telephone 617-918-1143

EPA Region 6
Telephone: 214-655-6659

EPA Region 3
Telephone 215-814-5418

EPA Region 7
Telephone: 913-551-7247

EPA Region 4
Telephone 404-562-8033

EPA Region 8
Telephone: 303-312-6774

EPA Region 5
Telephone 312-886-6686

EPA Region 9
Telephone: 415-947-4246

EPA Region 10
Telephone 206-553-8665

Proposed NPL: Proposed National Priority List Sites

A site that has been proposed for listing on the National Priorities List through the issuance of a proposed rule in the Federal Register. EPA then accepts public comments on the site, responds to the comments, and places on the NPL those sites that continue to meet the requirements for listing.

Date of Government Version: 03/11/2019
Date Data Arrived at EDR: 03/14/2019
Date Made Active in Reports: 04/01/2019
Number of Days to Update: 18

Source: EPA
Telephone: N/A
Last EDR Contact: 03/14/2019
Next Scheduled EDR Contact: 04/15/2019
Data Release Frequency: Quarterly

NPL LIENS: Federal Superfund Liens

Federal Superfund Liens. Under the authority granted the USEPA by CERCLA of 1980, the USEPA has the authority to file liens against real property in order to recover remedial action expenditures or when the property owner received notification of potential liability. USEPA compiles a listing of filed notices of Superfund Liens.

Date of Government Version: 10/15/1991
Date Data Arrived at EDR: 02/02/1994
Date Made Active in Reports: 03/30/1994
Number of Days to Update: 56

Source: EPA
Telephone: 202-564-4267
Last EDR Contact: 08/15/2011
Next Scheduled EDR Contact: 11/28/2011
Data Release Frequency: No Update Planned

Federal Delisted NPL site list

Delisted NPL: National Priority List Deletions

The National Oil and Hazardous Substances Pollution Contingency Plan (NCP) establishes the criteria that the EPA uses to delete sites from the NPL. In accordance with 40 CFR 300.425.(e), sites may be deleted from the NPL where no further response is appropriate.

Date of Government Version: 03/11/2019
Date Data Arrived at EDR: 03/14/2019
Date Made Active in Reports: 04/01/2019
Number of Days to Update: 18

Source: EPA
Telephone: N/A
Last EDR Contact: 03/14/2019
Next Scheduled EDR Contact: 04/15/2019
Data Release Frequency: Quarterly

Federal CERCLIS list

FEDERAL FACILITY: Federal Facility Site Information listing

A listing of National Priority List (NPL) and Base Realignment and Closure (BRAC) sites found in the Comprehensive Environmental Response, Compensation and Liability Information System (CERCLIS) Database where EPA Federal Facilities Restoration and Reuse Office is involved in cleanup activities.

Date of Government Version: 11/07/2016
Date Data Arrived at EDR: 01/05/2017
Date Made Active in Reports: 04/07/2017
Number of Days to Update: 92

Source: Environmental Protection Agency
Telephone: 703-603-8704
Last EDR Contact: 01/04/2019
Next Scheduled EDR Contact: 04/15/2019
Data Release Frequency: Varies

SEMS: Superfund Enterprise Management System

SEMS (Superfund Enterprise Management System) tracks hazardous waste sites, potentially hazardous waste sites, and remedial activities performed in support of EPA's Superfund Program across the United States. The list was formerly know as CERCLIS, renamed to SEMS by the EPA in 2015. The list contains data on potentially hazardous waste sites that have been reported to the USEPA by states, municipalities, private companies and private persons, pursuant to Section 103 of the Comprehensive Environmental Response, Compensation, and Liability Act (CERCLA). This dataset also contains sites which are either proposed to or on the National Priorities List (NPL) and the sites which are in the screening and assessment phase for possible inclusion on the NPL.

Date of Government Version: 02/06/2019
Date Data Arrived at EDR: 02/15/2019
Date Made Active in Reports: 03/15/2019
Number of Days to Update: 28

Source: EPA
Telephone: 800-424-9346
Last EDR Contact: 03/14/2019
Next Scheduled EDR Contact: 04/29/2019
Data Release Frequency: Quarterly

Federal CERCLIS NFRAP site list

SEMS-ARCHIVE: Superfund Enterprise Management System Archive

SEMS-ARCHIVE (Superfund Enterprise Management System Archive) tracks sites that have no further interest under the Federal Superfund Program based on available information. The list was formerly known as the CERCLIS-NFRAP, renamed to SEMS ARCHIVE by the EPA in 2015. EPA may perform a minimal level of assessment work at a site while it is archived if site conditions change and/or new information becomes available. Archived sites have been removed and archived from the inventory of SEMS sites. Archived status indicates that, to the best of EPA's knowledge, assessment at a site has been completed and that EPA has determined no further steps will be taken to list the site on the National Priorities List (NPL), unless information indicates this decision was not appropriate or other considerations require a recommendation for listing at a later time. The decision does not necessarily mean that there is no hazard associated with a given site; it only means that. based upon available information, the location is not judged to be potential NPL site.

Date of Government Version: 02/06/2019
Date Data Arrived at EDR: 02/15/2019
Date Made Active in Reports: 03/15/2019
Number of Days to Update: 28

Source: EPA
Telephone: 800-424-9346
Last EDR Contact: 03/14/2019
Next Scheduled EDR Contact: 04/29/2019
Data Release Frequency: Quarterly

Federal RCRA CORRACTS facilities list

CORRACTS: Corrective Action Report

CORRACTS identifies hazardous waste handlers with RCRA corrective action activity.

Date of Government Version: 03/01/2018
Date Data Arrived at EDR: 03/28/2018
Date Made Active in Reports: 06/22/2018
Number of Days to Update: 86

Source: EPA
Telephone: 800-424-9346
Last EDR Contact: 03/27/2019
Next Scheduled EDR Contact: 07/08/2019
Data Release Frequency: Quarterly

Federal RCRA non-CORRACTS TSD facilities list

RCRA-TSDF: RCRA - Treatment, Storage and Disposal

RCRAInfo is EPA's comprehensive information system, providing access to data supporting the Resource Conservation and Recovery Act (RCRA) of 1976 and the Hazardous and Solid Waste Amendments (HSWA) of 1984. The database includes selective information on sites which generate, transport, store, treat and/or dispose of hazardous waste as defined by the Resource Conservation and Recovery Act (RCRA). Transporters are individuals or entities that move hazardous waste from the generator offsite to a facility that can recycle, treat, store, or dispose of the waste. TSDFs treat, store, or dispose of the waste.

Date of Government Version: 03/01/2018
Date Data Arrived at EDR: 03/28/2018
Date Made Active in Reports: 06/22/2018
Number of Days to Update: 86

Source: Environmental Protection Agency
Telephone: (212) 637-3660
Last EDR Contact: 03/27/2019
Next Scheduled EDR Contact: 07/08/2019
Data Release Frequency: Quarterly

Federal RCRA generators list

RCRA-LQG: RCRA - Large Quantity Generators

RCRAInfo is EPA's comprehensive information system, providing access to data supporting the Resource Conservation and Recovery Act (RCRA) of 1976 and the Hazardous and Solid Waste Amendments (HSWA) of 1984. The database includes selective information on sites which generate, transport, store, treat and/or dispose of hazardous waste as defined by the Resource Conservation and Recovery Act (RCRA). Large quantity generators (LQGs) generate over 1,000 kilograms (kg) of hazardous waste, or over 1 kg of acutely hazardous waste per month.

Date of Government Version: 03/01/2018
Date Data Arrived at EDR: 03/28/2018
Date Made Active in Reports: 06/22/2018
Number of Days to Update: 86

Source: Environmental Protection Agency
Telephone: (212) 637-3660
Last EDR Contact: 03/27/2019
Next Scheduled EDR Contact: 07/08/2019
Data Release Frequency: Quarterly

RCRA-SQG: RCRA - Small Quantity Generators

RCRAInfo is EPA's comprehensive information system, providing access to data supporting the Resource Conservation and Recovery Act (RCRA) of 1976 and the Hazardous and Solid Waste Amendments (HSWA) of 1984. The database includes selective information on sites which generate, transport, store, treat and/or dispose of hazardous waste as defined by the Resource Conservation and Recovery Act (RCRA). Small quantity generators (SQGs) generate between 100 kg and 1,000 kg of hazardous waste per month.

Date of Government Version: 03/01/2018
Date Data Arrived at EDR: 03/28/2018
Date Made Active in Reports: 06/22/2018
Number of Days to Update: 86

Source: Environmental Protection Agency
Telephone: (212) 637-3660
Last EDR Contact: 03/27/2019
Next Scheduled EDR Contact: 07/08/2019
Data Release Frequency: Quarterly

RCRA-CESQG: RCRA - Conditionally Exempt Small Quantity Generators

RCRAInfo is EPA's comprehensive information system, providing access to data supporting the Resource Conservation and Recovery Act (RCRA) of 1976 and the Hazardous and Solid Waste Amendments (HSWA) of 1984. The database includes selective information on sites which generate, transport, store, treat and/or dispose of hazardous waste as defined by the Resource Conservation and Recovery Act (RCRA). Conditionally exempt small quantity generators (CESQGs) generate less than 100 kg of hazardous waste, or less than 1 kg of acutely hazardous waste per month.

Date of Government Version: 03/01/2018
Date Data Arrived at EDR: 03/28/2018
Date Made Active in Reports: 06/22/2018
Number of Days to Update: 86

Source: Environmental Protection Agency
Telephone: (212) 637-3660
Last EDR Contact: 03/27/2019
Next Scheduled EDR Contact: 07/08/2019
Data Release Frequency: Quarterly

Federal institutional controls / engineering controls registries

LUCIS: Land Use Control Information System

LUCIS contains records of land use control information pertaining to the former Navy Base Realignment and Closure properties.

Date of Government Version: 10/17/2018
Date Data Arrived at EDR: 10/25/2018
Date Made Active in Reports: 12/07/2018
Number of Days to Update: 43

Source: Department of the Navy
Telephone: 843-820-7326
Last EDR Contact: 02/07/2019
Next Scheduled EDR Contact: 05/27/2019
Data Release Frequency: Varies

US ENG CONTROLS: Engineering Controls Sites List

A listing of sites with engineering controls in place. Engineering controls include various forms of caps, building foundations, liners, and treatment methods to create pathway elimination for regulated substances to enter environmental media or effect human health.

Date of Government Version: 01/31/2019
Date Data Arrived at EDR: 02/04/2019
Date Made Active in Reports: 03/08/2019
Number of Days to Update: 32

Source: Environmental Protection Agency
Telephone: 703-603-0695
Last EDR Contact: 02/04/2019
Next Scheduled EDR Contact: 06/10/2019
Data Release Frequency: Varies

US INST CONTROL: Sites with Institutional Controls

A listing of sites with institutional controls in place. Institutional controls include administrative measures, such as groundwater use restrictions, construction restrictions, property use restrictions, and post remediation care requirements intended to prevent exposure to contaminants remaining on site. Deed restrictions are generally required as part of the institutional controls.

Date of Government Version: 01/31/2019
Date Data Arrived at EDR: 02/04/2019
Date Made Active in Reports: 03/08/2019
Number of Days to Update: 32

Source: Environmental Protection Agency
Telephone: 703-603-0695
Last EDR Contact: 02/04/2019
Next Scheduled EDR Contact: 06/10/2019
Data Release Frequency: Varies

Federal ERNS list

ERNS: Emergency Response Notification System

Emergency Response Notification System. ERNS records and stores information on reported releases of oil and hazardous substances.

Date of Government Version: 02/04/2019
Date Data Arrived at EDR: 02/08/2019
Date Made Active in Reports: 03/08/2019
Number of Days to Update: 28

Source: National Response Center, United States Coast Guard
Telephone: 202-267-2180
Last EDR Contact: 03/26/2019
Next Scheduled EDR Contact: 07/08/2019
Data Release Frequency: Quarterly

State- and tribal - equivalent CERCLIS

SHWS: Inactive Hazardous Waste Disposal Sites in New York State

Referred to as the State Superfund Program, the Inactive Hazardous Waste Disposal Site Remedial Program is the cleanup program for inactive hazardous waste sites and now includes hazardous substance sites

Date of Government Version: 11/12/2018
Date Data Arrived at EDR: 11/14/2018
Date Made Active in Reports: 12/19/2018
Number of Days to Update: 35

Source: Department of Environmental Conservation
Telephone: 518-402-9622
Last EDR Contact: 02/13/2019
Next Scheduled EDR Contact: 05/27/2019
Data Release Frequency: Annually

State and tribal landfill and/or solid waste disposal site lists

SWF/LF: Facility Register

Solid Waste Facilities/Landfill Sites. SWF/LF type records typically contain an inventory of solid waste disposal facilities or landfills in a particular state. Depending on the state, these may be active or inactive facilities or open dumps that failed to meet RCRA Subtitle D Section 4004 criteria for solid waste landfills or disposal sites.

Date of Government Version: 12/31/2018
Date Data Arrived at EDR: 01/04/2019
Date Made Active in Reports: 02/14/2019
Number of Days to Update: 41

Source: Department of Environmental Conservation
Telephone: 518-457-2051
Last EDR Contact: 01/04/2019
Next Scheduled EDR Contact: 04/15/2019
Data Release Frequency: Quarterly

State and tribal leaking storage tank lists

INDIAN LUST R10: Leaking Underground Storage Tanks on Indian Land

LUSTs on Indian land in Alaska, Idaho, Oregon and Washington.

Date of Government Version: 04/12/2018
Date Data Arrived at EDR: 05/18/2018
Date Made Active in Reports: 07/20/2018
Number of Days to Update: 63

Source: EPA Region 10
Telephone: 206-553-2857
Last EDR Contact: 03/07/2019
Next Scheduled EDR Contact: 05/06/2019
Data Release Frequency: Varies

INDIAN LUST R7: Leaking Underground Storage Tanks on Indian Land

LUSTs on Indian land in Iowa, Kansas, and Nebraska

Date of Government Version: 04/24/2018
Date Data Arrived at EDR: 05/18/2018
Date Made Active in Reports: 07/20/2018
Number of Days to Update: 63

Source: EPA Region 7
Telephone: 913-551-7003
Last EDR Contact: 03/07/2019
Next Scheduled EDR Contact: 05/06/2019
Data Release Frequency: Varies

INDIAN LUST R6: Leaking Underground Storage Tanks on Indian Land

LUSTs on Indian land in New Mexico and Oklahoma.

Date of Government Version: 04/01/2018
Date Data Arrived at EDR: 05/18/2018
Date Made Active in Reports: 07/20/2018
Number of Days to Update: 63

Source: EPA Region 6
Telephone: 214-665-6597
Last EDR Contact: 03/07/2019
Next Scheduled EDR Contact: 05/06/2019
Data Release Frequency: Varies

INDIAN LUST R4: Leaking Underground Storage Tanks on Indian Land
LUSTs on Indian land in Florida, Mississippi and North Carolina.

Date of Government Version: 05/08/2018
Date Data Arrived at EDR: 05/18/2018
Date Made Active in Reports: 07/20/2018
Number of Days to Update: 63

Source: EPA Region 4
Telephone: 404-562-8677
Last EDR Contact: 03/05/2019
Next Scheduled EDR Contact: 05/06/2019
Data Release Frequency: Varies

INDIAN LUST R5: Leaking Underground Storage Tanks on Indian Land
Leaking underground storage tanks located on Indian Land in Michigan, Minnesota and Wisconsin.

Date of Government Version: 04/12/2018
Date Data Arrived at EDR: 05/18/2018
Date Made Active in Reports: 07/20/2018
Number of Days to Update: 63

Source: EPA, Region 5
Telephone: 312-886-7439
Last EDR Contact: 03/07/2019
Next Scheduled EDR Contact: 05/06/2019
Data Release Frequency: Varies

INDIAN LUST R9: Leaking Underground Storage Tanks on Indian Land
LUSTs on Indian land in Arizona, California, New Mexico and Nevada

Date of Government Version: 04/10/2018
Date Data Arrived at EDR: 05/18/2018
Date Made Active in Reports: 07/20/2018
Number of Days to Update: 63

Source: Environmental Protection Agency
Telephone: 415-972-3372
Last EDR Contact: 03/07/2019
Next Scheduled EDR Contact: 05/06/2019
Data Release Frequency: Varies

INDIAN LUST R8: Leaking Underground Storage Tanks on Indian Land
LUSTs on Indian land in Colorado, Montana, North Dakota, South Dakota, Utah and Wyoming.

Date of Government Version: 04/25/2018
Date Data Arrived at EDR: 05/18/2018
Date Made Active in Reports: 07/20/2018
Number of Days to Update: 63

Source: EPA Region 8
Telephone: 303-312-6271
Last EDR Contact: 03/07/2019
Next Scheduled EDR Contact: 05/06/2019
Data Release Frequency: Varies

INDIAN LUST R1: Leaking Underground Storage Tanks on Indian Land
A listing of leaking underground storage tank locations on Indian Land.

Date of Government Version: 04/13/2018
Date Data Arrived at EDR: 05/18/2018
Date Made Active in Reports: 07/20/2018
Number of Days to Update: 63

Source: EPA Region 1
Telephone: 617-918-1313
Last EDR Contact: 03/07/2019
Next Scheduled EDR Contact: 05/06/2019
Data Release Frequency: Varies

LTANKS: Spills Information Database
Leaking Storage Tank Incident Reports. These records contain an inventory of reported leaking storage tank incidents reported from 4/1/86 through the most recent update. They can be either leaking underground storage tanks or leaking aboveground storage tanks. The causes of the incidents are tank test failures, tank failures or tank overfills.

Date of Government Version: 11/12/2018
Date Data Arrived at EDR: 11/14/2018
Date Made Active in Reports: 12/20/2018
Number of Days to Update: 36

Source: Department of Environmental Conservation
Telephone: 518-402-9549
Last EDR Contact: 02/13/2019
Next Scheduled EDR Contact: 05/27/2019
Data Release Frequency: Varies

HIST LTANKS: Listing of Leaking Storage Tanks

A listing of leaking underground and aboveground storage tanks. The causes of the incidents are tank test failures, tank failures or tank overfills. In 2002, the Department of Environmental Conservation stopped providing updates to its original Spills Information Database. This database includes fields that are no longer available from the NYDEC as of January 1, 2002. Current information may be found in the NY LTANKS database. Department of Environmental Conservation.

Date of Government Version: 01/01/2002
Date Data Arrived at EDR: 07/08/2005
Date Made Active in Reports: 07/14/2005
Number of Days to Update: 6

Source: Department of Environmental Conservation
Telephone: 518-402-9549
Last EDR Contact: 07/07/2005
Next Scheduled EDR Contact: N/A
Data Release Frequency: No Update Planned

State and tribal registered storage tank lists

FEMA UST: Underground Storage Tank Listing

A listing of all FEMA owned underground storage tanks.

Date of Government Version: 05/15/2017
Date Data Arrived at EDR: 05/30/2017
Date Made Active in Reports: 10/13/2017
Number of Days to Update: 136

Source: FEMA
Telephone: 202-646-5797
Last EDR Contact: 03/25/2019
Next Scheduled EDR Contact: 04/22/2019
Data Release Frequency: Varies

UST: Petroleum Bulk Storage (PBS) Database

Facilities that have petroleum storage capacities in excess of 1,100 gallons and less than 400,000 gallons.

Date of Government Version: 02/11/2019
Date Data Arrived at EDR: 02/11/2019
Date Made Active in Reports: 02/14/2019
Number of Days to Update: 3

Source: Department of Environmental Conservation
Telephone: 518-402-9549
Last EDR Contact: 03/27/2019
Next Scheduled EDR Contact: 07/08/2019
Data Release Frequency: No Update Planned

CBS UST: Chemical Bulk Storage Database

Facilities that store regulated hazardous substances in underground tanks of any size

Date of Government Version: 01/01/2002
Date Data Arrived at EDR: 02/20/2002
Date Made Active in Reports: 03/22/2002
Number of Days to Update: 30

Source: NYSDEC
Telephone: 518-402-9549
Last EDR Contact: 10/24/2005
Next Scheduled EDR Contact: 01/23/2006
Data Release Frequency: No Update Planned

MOSF UST: Major Oil Storage Facilities Database

Facilities that may be onshore facilities or vessels, with petroleum storage capacities of 400,000 gallons or greater.

Date of Government Version: 01/01/2002
Date Data Arrived at EDR: 02/20/2002
Date Made Active in Reports: 03/22/2002
Number of Days to Update: 30

Source: NYSDEC
Telephone: 518-402-9549
Last EDR Contact: 07/25/2005
Next Scheduled EDR Contact: 10/24/2005
Data Release Frequency: No Update Planned

CBS: Chemical Bulk Storage Site Listing

These facilities store regulated hazardous substances in aboveground tanks with capacities of 185 gallons or greater, and/or in underground tanks of any size

Date of Government Version: 02/11/2019
Date Data Arrived at EDR: 02/11/2019
Date Made Active in Reports: 02/13/2019
Number of Days to Update: 2

Source: Department of Environmental Conservation
Telephone: 518-402-9549
Last EDR Contact: 03/27/2019
Next Scheduled EDR Contact: 07/08/2019
Data Release Frequency: Quarterly

MOSF: Major Oil Storage Facility Site Listing

These facilities may be onshore facilities or vessels, with petroleum storage capacities of 400,000 gallons or greater.

Date of Government Version: 02/11/2019
Date Data Arrived at EDR: 02/11/2019
Date Made Active in Reports: 02/14/2019
Number of Days to Update: 3

Source: Department of Environmental Conservation
Telephone: 518-402-9549
Last EDR Contact: 03/27/2019
Next Scheduled EDR Contact: 07/08/2019
Data Release Frequency: Quarterly

AST: Petroleum Bulk Storage

Registered Aboveground Storage Tanks.

Date of Government Version: 02/11/2019
Date Data Arrived at EDR: 02/11/2019
Date Made Active in Reports: 02/14/2019
Number of Days to Update: 3

Source: Department of Environmental Conservation
Telephone: 518-402-9549
Last EDR Contact: 03/27/2019
Next Scheduled EDR Contact: 07/08/2019
Data Release Frequency: No Update Planned

CBS AST: Chemical Bulk Storage Database

Facilities that store regulated hazardous substances in aboveground tanks with capacities of 185 gallons or greater, and/or in underground tanks of any size.

Date of Government Version: 01/01/2002
Date Data Arrived at EDR: 02/20/2002
Date Made Active in Reports: 03/22/2002
Number of Days to Update: 30

Source: NYSDEC
Telephone: 518-402-9549
Last EDR Contact: 07/25/2005
Next Scheduled EDR Contact: 10/24/2005
Data Release Frequency: No Update Planned

MOSF AST: Major Oil Storage Facilities Database

Facilities that may be onshore facilities or vessels, with petroleum storage capacities of 400,000 gallons or greater.

Date of Government Version: 01/01/2002
Date Data Arrived at EDR: 02/20/2002
Date Made Active in Reports: 03/22/2002
Number of Days to Update: 30

Source: NYSDEC
Telephone: 518-402-9549
Last EDR Contact: 07/25/2005
Next Scheduled EDR Contact: 10/24/2005
Data Release Frequency: No Update Planned

INDIAN UST R1: Underground Storage Tanks on Indian Land

The Indian Underground Storage Tank (UST) database provides information about underground storage tanks on Indian land in EPA Region 1 (Connecticut, Maine, Massachusetts, New Hampshire, Rhode Island, Vermont and ten Tribal Nations).

Date of Government Version: 04/13/2018
Date Data Arrived at EDR: 05/18/2018
Date Made Active in Reports: 07/20/2018
Number of Days to Update: 63

Source: EPA, Region 1
Telephone: 617-918-1313
Last EDR Contact: 03/07/2019
Next Scheduled EDR Contact: 05/06/2019
Data Release Frequency: Varies

INDIAN UST R9: Underground Storage Tanks on Indian Land

The Indian Underground Storage Tank (UST) database provides information about underground storage tanks on Indian land in EPA Region 9 (Arizona, California, Hawaii, Nevada, the Pacific Islands, and Tribal Nations).

Date of Government Version: 04/10/2018
Date Data Arrived at EDR: 05/18/2018
Date Made Active in Reports: 07/20/2018
Number of Days to Update: 63

Source: EPA Region 9
Telephone: 415-972-3368
Last EDR Contact: 03/07/2019
Next Scheduled EDR Contact: 05/06/2019
Data Release Frequency: Varies

INDIAN UST R4: Underground Storage Tanks on Indian Land

The Indian Underground Storage Tank (UST) database provides information about underground storage tanks on Indian land in EPA Region 4 (Alabama, Florida, Georgia, Kentucky, Mississippi, North Carolina, South Carolina, Tennessee and Tribal Nations)

Date of Government Version: 05/08/2018
Date Data Arrived at EDR: 05/18/2018
Date Made Active in Reports: 07/20/2018
Number of Days to Update: 63

Source: EPA Region 4
Telephone: 404-562-9424
Last EDR Contact: 03/05/2019
Next Scheduled EDR Contact: 05/06/2019
Data Release Frequency: Varies

INDIAN UST R10: Underground Storage Tanks on Indian Land

The Indian Underground Storage Tank (UST) database provides information about underground storage tanks on Indian land in EPA Region 10 (Alaska, Idaho, Oregon, Washington, and Tribal Nations).

Date of Government Version: 04/12/2018
Date Data Arrived at EDR: 05/18/2018
Date Made Active in Reports: 07/20/2018
Number of Days to Update: 63

Source: EPA Region 10
Telephone: 206-553-2857
Last EDR Contact: 03/07/2019
Next Scheduled EDR Contact: 05/06/2019
Data Release Frequency: Varies

INDIAN UST R6: Underground Storage Tanks on Indian Land

The Indian Underground Storage Tank (UST) database provides information about underground storage tanks on Indian land in EPA Region 6 (Louisiana, Arkansas, Oklahoma, New Mexico, Texas and 65 Tribes).

Date of Government Version: 04/01/2018
Date Data Arrived at EDR: 05/18/2018
Date Made Active in Reports: 07/20/2018
Number of Days to Update: 63

Source: EPA Region 6
Telephone: 214-665-7591
Last EDR Contact: 03/07/2019
Next Scheduled EDR Contact: 05/06/2019
Data Release Frequency: Varies

INDIAN UST R5: Underground Storage Tanks on Indian Land

The Indian Underground Storage Tank (UST) database provides information about underground storage tanks on Indian land in EPA Region 5 (Michigan, Minnesota and Wisconsin and Tribal Nations).

Date of Government Version: 04/12/2018
Date Data Arrived at EDR: 05/18/2018
Date Made Active in Reports: 07/20/2018
Number of Days to Update: 63

Source: EPA Region 5
Telephone: 312-886-6136
Last EDR Contact: 03/07/2019
Next Scheduled EDR Contact: 05/06/2019
Data Release Frequency: Varies

INDIAN UST R8: Underground Storage Tanks on Indian Land

The Indian Underground Storage Tank (UST) database provides information about underground storage tanks on Indian land in EPA Region 8 (Colorado, Montana, North Dakota, South Dakota, Utah, Wyoming and 27 Tribal Nations).

Date of Government Version: 04/25/2018
Date Data Arrived at EDR: 05/18/2018
Date Made Active in Reports: 07/20/2018
Number of Days to Update: 63

Source: EPA Region 8
Telephone: 303-312-6137
Last EDR Contact: 03/07/2019
Next Scheduled EDR Contact: 05/06/2019
Data Release Frequency: Varies

INDIAN UST R7: Underground Storage Tanks on Indian Land

The Indian Underground Storage Tank (UST) database provides information about underground storage tanks on Indian land in EPA Region 7 (Iowa, Kansas, Missouri, Nebraska, and 9 Tribal Nations).

Date of Government Version: 04/24/2018
Date Data Arrived at EDR: 05/18/2018
Date Made Active in Reports: 07/20/2018
Number of Days to Update: 63

Source: EPA Region 7
Telephone: 913-551-7003
Last EDR Contact: 03/07/2019
Next Scheduled EDR Contact: 05/06/2019
Data Release Frequency: Varies

TANKS: Storage Tank Faciliy Listing

This database contains records of facilities that are or have been regulated under Bulk Storage Program. Tank information for these facilities may not be releasable by the state agency.

Date of Government Version: 02/11/2019
Date Data Arrived at EDR: 02/11/2019
Date Made Active in Reports: 02/13/2019
Number of Days to Update: 2

Source: Department of Environmental Conservation
Telephone: 518-402-9543
Last EDR Contact: 03/27/2019
Next Scheduled EDR Contact: 07/08/2019
Data Release Frequency: Quarterly

State and tribal institutional control / engineering control registries

RES DECL: Restrictive Declarations Listing

A restrictive declaration is a covenant running with the land which binds the present and future owners of the property. As a condition of certain special permits, the City Planning Commission may require an applicant to sign and record a restrictive declaration that places specified conditions on the future use and development of the property. Certain restrictive declarations are indicated by a D on zoning maps.

Date of Government Version: 11/18/2010
Date Data Arrived at EDR: 06/30/2014
Date Made Active in Reports: 07/21/2014
Number of Days to Update: 21

Source: NYC Department of City Planning
Telephone: 212-720-3401
Last EDR Contact: 03/22/2019
Next Scheduled EDR Contact: 07/01/2019
Data Release Frequency: Varies

ENV RES DECL: Environmental Restrictive Declarations

The Environmental Restrictive Declarations (ERD) listed were recorded in connection with a zoning action against the noted Tax Blocks and Tax Lots, or portion thereof, and are available in the property records on file at the Office of the City Register for Bronx, Kings, New York and Queens counties or at the Richmond County Clerk's office. They contain environmental requirements with respect to hazardous materials, air quality and/or noise in accordance with Section 11-15 of this Resolution.

Date of Government Version: 10/17/2018
Date Data Arrived at EDR: 12/19/2018
Date Made Active in Reports: 02/14/2019
Number of Days to Update: 57

Source: New York City Department of City Planning
Telephone: 212-720-3300
Last EDR Contact: 03/19/2019
Next Scheduled EDR Contact: 07/01/2019
Data Release Frequency: Varies

ENG CONTROLS: Registry of Engineering Controls

Environmental Remediation sites that have engineering controls in place.

Date of Government Version: 11/12/2018
Date Data Arrived at EDR: 11/14/2018
Date Made Active in Reports: 12/19/2018
Number of Days to Update: 35

Source: Department of Environmental Conservation
Telephone: 518-402-9553
Last EDR Contact: 02/13/2019
Next Scheduled EDR Contact: 05/27/2019
Data Release Frequency: Quarterly

INST CONTROL: Registry of Institutional Controls

Environmental Remediation sites that have institutional controls in place.

Date of Government Version: 11/12/2018
Date Data Arrived at EDR: 11/14/2018
Date Made Active in Reports: 12/19/2018
Number of Days to Update: 35

Source: Department of Environmental Conservation
Telephone: 518-402-9553
Last EDR Contact: 02/13/2019
Next Scheduled EDR Contact: 05/27/2019
Data Release Frequency: Quarterly

State and tribal voluntary cleanup sites

INDIAN VCP R1: Voluntary Cleanup Priority Listing

A listing of voluntary cleanup priority sites located on Indian Land located in Region 1.

Date of Government Version: 07/27/2015
Date Data Arrived at EDR: 09/29/2015
Date Made Active in Reports: 02/18/2016
Number of Days to Update: 142

Source: EPA, Region 1
Telephone: 617-918-1102
Last EDR Contact: 03/25/2019
Next Scheduled EDR Contact: 07/08/2019
Data Release Frequency: Varies

VCP NYC: Voluntary Cleanup Program Listing NYC
New York City voluntary cleanup program sites.

Date of Government Version: 12/14/2018
Date Data Arrived at EDR: 12/19/2018
Date Made Active in Reports: 02/13/2019
Number of Days to Update: 56

Source: New York City Office of Environmental Protection
Telephone: 212-788-8841
Last EDR Contact: 03/18/2019
Next Scheduled EDR Contact: 07/01/2019
Data Release Frequency: Varies

VCP: Voluntary Cleanup Agreements
New York established its Voluntary Cleanup Program (VCP) to address the environmental, legal and financial barriers that often hinder the redevelopment and reuse of contaminated properties. The Voluntary Cleanup Program was developed to enhance private sector cleanup of brownfields by enabling parties to remediate sites using private rather than public funds and to reduce the development pressures on "greenfield" sites.

Date of Government Version: 11/12/2018
Date Data Arrived at EDR: 11/14/2018
Date Made Active in Reports: 12/19/2018
Number of Days to Update: 35

Source: Department of Environmental Conservation
Telephone: 518-402-9711
Last EDR Contact: 02/13/2019
Next Scheduled EDR Contact: 05/27/2019
Data Release Frequency: Semi-Annually

INDIAN VCP R7: Voluntary Cleanup Priority Lisitng
A listing of voluntary cleanup priority sites located on Indian Land located in Region 7.

Date of Government Version: 03/20/2008
Date Data Arrived at EDR: 04/22/2008
Date Made Active in Reports: 05/19/2008
Number of Days to Update: 27

Source: EPA, Region 7
Telephone: 913-551-7365
Last EDR Contact: 04/20/2009
Next Scheduled EDR Contact: 07/20/2009
Data Release Frequency: Varies

State and tribal Brownfields sites

BROWNFIELDS: Brownfields Site List
A Brownfield is any real property where redevelopment or re-use may be complicated by the presence or potential presence of a hazardous waste, petroleum, pollutant, or contaminant.

Date of Government Version: 11/12/2018
Date Data Arrived at EDR: 11/14/2018
Date Made Active in Reports: 12/19/2018
Number of Days to Update: 35

Source: Department of Environmental Conservation
Telephone: 518-402-9764
Last EDR Contact: 02/13/2019
Next Scheduled EDR Contact: 05/27/2019
Data Release Frequency: Semi-Annually

ERP: Environmental Restoration Program Listing
In an effort to spur the cleanup and redevelopment of brownfields, New Yorkers approved a $200 million Environmental Restoration or Brownfields Fund as part of the $1.75 billion Clean Water/Clean Air Bond Act of 1996 (1996 Bond Act). Enhancements to the program were enacted on October 7, 2003. Under the Environmental Restoration Program, the State provides grants to municipalities to reimburse up to 90 percent of on-site eligible costs and 100% of off-site eligible costs for site investigation and remediation activities. Once remediated, the property may then be reused for commercial, industrial, residential or public use.

Date of Government Version: 11/12/2018
Date Data Arrived at EDR: 11/14/2018
Date Made Active in Reports: 12/19/2018
Number of Days to Update: 35

Source: Department of Environmental Conservation
Telephone: 518-402-9622
Last EDR Contact: 02/13/2019
Next Scheduled EDR Contact: 05/27/2019
Data Release Frequency: Quarterly

ADDITIONAL ENVIRONMENTAL RECORDS

Local Brownfield lists

US BROWNFIELDS: A Listing of Brownfields Sites

Brownfields are real property, the expansion, redevelopment, or reuse of which may be complicated by the presence or potential presence of a hazardous substance, pollutant, or contaminant. Cleaning up and reinvesting in these properties takes development pressures off of undeveloped, open land, and both improves and protects the environment. Assessment, Cleanup and Redevelopment Exchange System (ACRES) stores information reported by EPA Brownfields grant recipients on brownfields properties assessed or cleaned up with grant funding as well as information on Targeted Brownfields Assessments performed by EPA Regions. A listing of ACRES Brownfield sites is obtained from Cleanups in My Community. Cleanups in My Community provides information on Brownfields properties for which information is reported back to EPA, as well as areas served by Brownfields grant programs.

Date of Government Version: 12/17/2018
Date Data Arrived at EDR: 12/18/2018
Date Made Active in Reports: 01/11/2019
Number of Days to Update: 24

Source: Environmental Protection Agency
Telephone: 202-566-2777
Last EDR Contact: 03/19/2019
Next Scheduled EDR Contact: 07/01/2019
Data Release Frequency: Semi-Annually

Local Lists of Landfill / Solid Waste Disposal Sites

SWRCY: Registered Recycling Facility List

A listing of recycling facilities.

Date of Government Version: 12/31/2018
Date Data Arrived at EDR: 01/04/2019
Date Made Active in Reports: 02/14/2019
Number of Days to Update: 41

Source: Department of Environmental Conservation
Telephone: 518-402-8705
Last EDR Contact: 01/04/2019
Next Scheduled EDR Contact: 04/15/2019
Data Release Frequency: Quarterly

SWTIRE: Registered Waste Tire Storage & Facility List

A listing of facilities registered to accept waste tires.

Date of Government Version: 02/27/2018
Date Data Arrived at EDR: 04/06/2018
Date Made Active in Reports: 06/08/2018
Number of Days to Update: 63

Source: Department of Environmental Conservation
Telephone: 518-402-8694
Last EDR Contact: 03/11/2019
Next Scheduled EDR Contact: 06/24/2019
Data Release Frequency: No Update Planned

INDIAN ODI: Report on the Status of Open Dumps on Indian Lands

Location of open dumps on Indian land.

Date of Government Version: 12/31/1998
Date Data Arrived at EDR: 12/03/2007
Date Made Active in Reports: 01/24/2008
Number of Days to Update: 52

Source: Environmental Protection Agency
Telephone: 703-308-8245
Last EDR Contact: 01/29/2019
Next Scheduled EDR Contact: 05/13/2019
Data Release Frequency: Varies

ODI: Open Dump Inventory

An open dump is defined as a disposal facility that does not comply with one or more of the Part 257 or Part 258 Subtitle D Criteria.

Date of Government Version: 06/30/1985
Date Data Arrived at EDR: 08/09/2004
Date Made Active in Reports: 09/17/2004
Number of Days to Update: 39

Source: Environmental Protection Agency
Telephone: 800-424-9346
Last EDR Contact: 06/09/2004
Next Scheduled EDR Contact: N/A
Data Release Frequency: No Update Planned

DEBRIS REGION 9: Torres Martinez Reservation Illegal Dump Site Locations

A listing of illegal dump sites location on the Torres Martinez Indian Reservation located in eastern Riverside County and northern Imperial County, California.

Date of Government Version: 01/12/2009
Date Data Arrived at EDR: 05/07/2009
Date Made Active in Reports: 09/21/2009
Number of Days to Update: 137

Source: EPA, Region 9
Telephone: 415-947-4219
Last EDR Contact: 01/17/2019
Next Scheduled EDR Contact: 05/06/2019
Data Release Frequency: No Update Planned

IHS OPEN DUMPS: Open Dumps on Indian Land

A listing of all open dumps located on Indian Land in the United States.

Date of Government Version: 04/01/2014
Date Data Arrived at EDR: 08/06/2014
Date Made Active in Reports: 01/29/2015
Number of Days to Update: 176

Source: Department of Health & Human Serivces, Indian Health Service
Telephone: 301-443-1452
Last EDR Contact: 02/01/2019
Next Scheduled EDR Contact: 05/13/2019
Data Release Frequency: Varies

Local Lists of Hazardous waste / Contaminated Sites

US HIST CDL: National Clandestine Laboratory Register

A listing of clandestine drug lab locations that have been removed from the DEAs National Clandestine Laboratory Register.

Date of Government Version: 09/21/2018
Date Data Arrived at EDR: 09/21/2018
Date Made Active in Reports: 11/09/2018
Number of Days to Update: 49

Source: Drug Enforcement Administration
Telephone: 202-307-1000
Last EDR Contact: 02/21/2019
Next Scheduled EDR Contact: 06/10/2019
Data Release Frequency: No Update Planned

DEL SHWS: Delisted Registry Sites

A database listing of sites delisted from the Registry of Inactive Hazardous Waste Disposal Sites.

Date of Government Version: 11/12/2018
Date Data Arrived at EDR: 11/14/2018
Date Made Active in Reports: 12/19/2018
Number of Days to Update: 35

Source: Department of Environmental Conservation
Telephone: 518-402-9622
Last EDR Contact: 02/13/2019
Next Scheduled EDR Contact: 05/27/2019
Data Release Frequency: Quarterly

US CDL: Clandestine Drug Labs

A listing of clandestine drug lab locations. The U.S. Department of Justice ("the Department") provides this web site as a public service. It contains addresses of some locations where law enforcement agencies reported they found chemicals or other items that indicated the presence of either clandestine drug laboratories or dumpsites. In most cases, the source of the entries is not the Department, and the Department has not verified the entry and does not guarantee its accuracy. Members of the public must verify the accuracy of all entries by, for example, contacting local law enforcement and local health departments.

Date of Government Version: 09/21/2018
Date Data Arrived at EDR: 09/21/2018
Date Made Active in Reports: 11/09/2018
Number of Days to Update: 49

Source: Drug Enforcement Administration
Telephone: 202-307-1000
Last EDR Contact: 02/21/2019
Next Scheduled EDR Contact: 06/10/2019
Data Release Frequency: Quarterly

PFAS: PFAS Contamination Site Location Listing

DEC surveyed select businesses, fire departments, fire training centers, bulk storage facilities, airports, and Department of Defense (DoD) facilities. The responses to the survey have helped to determine if these entities used or stored materials containing PFOA/PFOS including AFFF and dispersants used in Teflon coating operations. The results of this survey will be updated periodically as additional responses are received..

Date of Government Version: 09/01/2016
Date Data Arrived at EDR: 02/08/2019
Date Made Active in Reports: 03/22/2019
Number of Days to Update: 42

Source: Department of Environmental Conservation
Telephone: 518-402-9020
Last EDR Contact: 02/08/2019
Next Scheduled EDR Contact: 04/22/2019
Data Release Frequency: Varies

Local Lists of Registered Storage Tanks

SUFFOLK CO TANKS: Storage Tank Database
Facilities that have no tank information

Date of Government Version: 06/28/2018
Date Data Arrived at EDR: 02/05/2019
Date Made Active in Reports: 03/08/2019
Number of Days to Update: 31

Source: Department of Health Services
Telephone: 631-854-2516
Last EDR Contact: 01/28/2019
Next Scheduled EDR Contact: 05/13/2019
Data Release Frequency: Varies

HIST UST: Historical Petroleum Bulk Storage Database
These facilities have petroleum storage capacities in excess of 1,100 gallons and less than 400,000 gallons. This database contains detailed information per site. It is no longer updated due to the sensitive nature of the information involved. See UST for more current data.

Date of Government Version: 01/01/2002
Date Data Arrived at EDR: 06/02/2006
Date Made Active in Reports: 07/20/2006
Number of Days to Update: 48

Source: Department of Environmental Conservation
Telephone: 518-402-9549
Last EDR Contact: 10/23/2006
Next Scheduled EDR Contact: 01/22/2007
Data Release Frequency: Varies

HIST AST: Historical Petroleum Bulk Storage Database
These facilities have petroleum storage capabilities in excess of 1,100 gallons and less than 400,000 gallons. This database contains detailed information per site. No longer updated due to the sensitive nature of the information involved. See AST for more current data.

Date of Government Version: 01/01/2002
Date Data Arrived at EDR: 06/02/2006
Date Made Active in Reports: 07/20/2006
Number of Days to Update: 48

Source: Department of Environmental Conservation
Telephone: 518-402-9549
Last EDR Contact: 10/23/2006
Next Scheduled EDR Contact: 01/22/2007
Data Release Frequency: No Update Planned

Local Land Records

LIENS: Spill Liens Information
Lien information from the Oil Spill Fund.

Date of Government Version: 02/04/2019
Date Data Arrived at EDR: 02/07/2019
Date Made Active in Reports: 02/14/2019
Number of Days to Update: 7

Source: Office of the State Comptroller
Telephone: 518-474-9034
Last EDR Contact: 02/04/2019
Next Scheduled EDR Contact: 05/20/2019
Data Release Frequency: Quarterly

LIENS 2: CERCLA Lien Information
A Federal CERCLA ('Superfund') lien can exist by operation of law at any site or property at which EPA has spent Superfund monies. These monies are spent to investigate and address releases and threatened releases of contamination. CERCLIS provides information as to the identity of these sites and properties.

Date of Government Version: 03/11/2019
Date Data Arrived at EDR: 03/14/2019
Date Made Active in Reports: 03/21/2019
Number of Days to Update: 7

Source: Environmental Protection Agency
Telephone: 202-564-6023
Last EDR Contact: 03/14/2019
Next Scheduled EDR Contact: 05/06/2019
Data Release Frequency: Semi-Annually

Records of Emergency Release Reports

HMIRS: Hazardous Materials Information Reporting System
Hazardous Materials Incident Report System. HMIRS contains hazardous material spill incidents reported to DOT.

Date of Government Version: 02/08/2019
Date Data Arrived at EDR: 02/08/2019
Date Made Active in Reports: 03/21/2019
Number of Days to Update: 41

Source: U.S. Department of Transportation
Telephone: 202-366-4555
Last EDR Contact: 03/26/2019
Next Scheduled EDR Contact: 07/08/2019
Data Release Frequency: Quarterly

SPILLS: Spills Information Database

Data collected on spills reported to NYSDEC as required by one or more of the following: Article 12 of the Navigation Law, 6 NYCRR Section 613.8 (from PBS regs), or 6 NYCRR Section 595.2 (from CBS regs). It includes spills active as of April 1, 1986, as well as spills occurring since this date.

Date of Government Version: 11/12/2018
Date Data Arrived at EDR: 11/14/2018
Date Made Active in Reports: 12/20/2018
Number of Days to Update: 36

Source: Department of Environmental Conservation
Telephone: 518-402-9549
Last EDR Contact: 02/13/2019
Next Scheduled EDR Contact: 05/27/2019
Data Release Frequency: Varies

HIST SPILLS: SPILLS Database

This database contains records of chemical and petroleum spill incidents. Under State law, petroleum and hazardous chemical spills that can impact the waters of the state must be reported by the spiller (and, in some cases, by anyone who has knowledge of the spills). In 2002, the Department of Environmental Conservation stopped providing updates to its original Spills Information Database. This database includes fields that are no longer available from the NYDEC as of January 1, 2002. Current information may be found in the NY SPILLS database. Department of Environmental Conservation.

Date of Government Version: 01/01/2002
Date Data Arrived at EDR: 07/08/2005
Date Made Active in Reports: 07/14/2005
Number of Days to Update: 6

Source: Department of Environmental Conservation
Telephone: 518-402-9549
Last EDR Contact: 07/07/2005
Next Scheduled EDR Contact: N/A
Data Release Frequency: No Update Planned

SPILLS 90: SPILLS90 data from FirstSearch

Spills 90 includes those spill and release records available exclusively from FirstSearch databases. Typically, they may include chemical, oil and/or hazardous substance spills recorded after 1990. Duplicate records that are already included in EDR incident and release records are not included in Spills 90.

Date of Government Version: 12/14/2012
Date Data Arrived at EDR: 01/03/2013
Date Made Active in Reports: 02/12/2013
Number of Days to Update: 40

Source: FirstSearch
Telephone: N/A
Last EDR Contact: 01/03/2013
Next Scheduled EDR Contact: N/A
Data Release Frequency: No Update Planned

SPILLS 80: SPILLS80 data from FirstSearch

Spills 80 includes those spill and release records available from FirstSearch databases prior to 1990. Typically, they may include chemical, oil and/or hazardous substance spills recorded before 1990. Duplicate records that are already included in EDR incident and release records are not included in Spills 80.

Date of Government Version: 11/02/2010
Date Data Arrived at EDR: 01/03/2013
Date Made Active in Reports: 03/07/2013
Number of Days to Update: 63

Source: FirstSearch
Telephone: N/A
Last EDR Contact: 01/03/2013
Next Scheduled EDR Contact: N/A
Data Release Frequency: No Update Planned

Other Ascertainable Records

RCRA NonGen / NLR: RCRA - Non Generators / No Longer Regulated

RCRAInfo is EPA's comprehensive information system, providing access to data supporting the Resource Conservation and Recovery Act (RCRA) of 1976 and the Hazardous and Solid Waste Amendments (HSWA) of 1984. The database includes selective information on sites which generate, transport, store, treat and/or dispose of hazardous waste as defined by the Resource Conservation and Recovery Act (RCRA). Non-Generators do not presently generate hazardous waste.

Date of Government Version: 03/01/2018
Date Data Arrived at EDR: 03/28/2018
Date Made Active in Reports: 06/22/2018
Number of Days to Update: 86

Source: Environmental Protection Agency
Telephone: (212) 637-3660
Last EDR Contact: 03/27/2019
Next Scheduled EDR Contact: 07/08/2019
Data Release Frequency: Quarterly

FUDS: Formerly Used Defense Sites

The listing includes locations of Formerly Used Defense Sites properties where the US Army Corps of Engineers is actively working or will take necessary cleanup actions.

Date of Government Version: 01/31/2015
Date Data Arrived at EDR: 07/08/2015
Date Made Active in Reports: 10/13/2015
Number of Days to Update: 97

Source: U.S. Army Corps of Engineers
Telephone: 202-528-4285
Last EDR Contact: 03/20/2019
Next Scheduled EDR Contact: 06/03/2019
Data Release Frequency: Varies

DOD: Department of Defense Sites

This data set consists of federally owned or administered lands, administered by the Department of Defense, that have any area equal to or greater than 640 acres of the United States, Puerto Rico, and the U.S. Virgin Islands.

Date of Government Version: 12/31/2005
Date Data Arrived at EDR: 11/10/2006
Date Made Active in Reports: 01/11/2007
Number of Days to Update: 62

Source: USGS
Telephone: 888-275-8747
Last EDR Contact: 01/11/2019
Next Scheduled EDR Contact: 04/22/2019
Data Release Frequency: Semi-Annually

FEDLAND: Federal and Indian Lands

Federally and Indian administrated lands of the United States. Lands included are administrated by: Army Corps of Engineers, Bureau of Reclamation, National Wild and Scenic River, National Wildlife Refuge, Public Domain Land, Wilderness, Wilderness Study Area, Wildlife Management Area, Bureau of Indian Affairs, Bureau of Land Management, Department of Justice, Forest Service, Fish and Wildlife Service, National Park Service.

Date of Government Version: 12/31/2005
Date Data Arrived at EDR: 02/06/2006
Date Made Active in Reports: 01/11/2007
Number of Days to Update: 339

Source: U.S. Geological Survey
Telephone: 888-275-8747
Last EDR Contact: 01/11/2019
Next Scheduled EDR Contact: 04/22/2019
Data Release Frequency: N/A

SCRD DRYCLEANERS: State Coalition for Remediation of Drycleaners Listing

The State Coalition for Remediation of Drycleaners was established in 1998, with support from the U.S. EPA Office of Superfund Remediation and Technology Innovation. It is comprised of representatives of states with established drycleaner remediation programs. Currently the member states are Alabama, Connecticut, Florida, Illinois, Kansas, Minnesota, Missouri, North Carolina, Oregon, South Carolina, Tennessee, Texas, and Wisconsin.

Date of Government Version: 01/01/2017
Date Data Arrived at EDR: 02/03/2017
Date Made Active in Reports: 04/07/2017
Number of Days to Update: 63

Source: Environmental Protection Agency
Telephone: 615-532-8599
Last EDR Contact: 02/15/2019
Next Scheduled EDR Contact: 05/27/2019
Data Release Frequency: Varies

US FIN ASSUR: Financial Assurance Information

All owners and operators of facilities that treat, store, or dispose of hazardous waste are required to provide proof that they will have sufficient funds to pay for the clean up, closure, and post-closure care of their facilities.

Date of Government Version: 01/31/2019
Date Data Arrived at EDR: 02/04/2019
Date Made Active in Reports: 03/08/2019
Number of Days to Update: 32

Source: Environmental Protection Agency
Telephone: 202-566-1917
Last EDR Contact: 03/26/2019
Next Scheduled EDR Contact: 07/08/2019
Data Release Frequency: Quarterly

GOVERNMENT RECORDS SEARCHED / DATA CURRENCY TRACKING

EPA WATCH LIST: EPA WATCH LIST

EPA maintains a "Watch List" to facilitate dialogue between EPA, state and local environmental agencies on enforcement matters relating to facilities with alleged violations identified as either significant or high priority. Being on the Watch List does not mean that the facility has actually violated the law only that an investigation by EPA or a state or local environmental agency has led those organizations to allege that an unproven violation has in fact occurred. Being on the Watch List does not represent a higher level of concern regarding the alleged violations that were detected, but instead indicates cases requiring additional dialogue between EPA, state and local agencies - primarily because of the length of time the alleged violation has gone unaddressed or unresolved.

Date of Government Version: 08/30/2013
Date Data Arrived at EDR: 03/21/2014
Date Made Active in Reports: 06/17/2014
Number of Days to Update: 88

Source: Environmental Protection Agency
Telephone: 617-520-3000
Last EDR Contact: 02/08/2019
Next Scheduled EDR Contact: 05/20/2019
Data Release Frequency: Quarterly

2020 COR ACTION: 2020 Corrective Action Program List

The EPA has set ambitious goals for the RCRA Corrective Action program by creating the 2020 Corrective Action Universe. This RCRA cleanup baseline includes facilities expected to need corrective action. The 2020 universe contains a wide variety of sites. Some properties are heavily contaminated while others were contaminated but have since been cleaned up. Still others have not been fully investigated yet, and may require little or no remediation. Inclusion in the 2020 Universe does not necessarily imply failure on the part of a facility to meet its RCRA obligations.

Date of Government Version: 09/30/2017
Date Data Arrived at EDR: 05/08/2018
Date Made Active in Reports: 07/20/2018
Number of Days to Update: 73

Source: Environmental Protection Agency
Telephone: 703-308-4044
Last EDR Contact: 02/08/2019
Next Scheduled EDR Contact: 05/20/2019
Data Release Frequency: Varies

TSCA: Toxic Substances Control Act

Toxic Substances Control Act. TSCA identifies manufacturers and importers of chemical substances included on the TSCA Chemical Substance Inventory list. It includes data on the production volume of these substances by plant site.

Date of Government Version: 12/31/2016
Date Data Arrived at EDR: 06/21/2017
Date Made Active in Reports: 01/05/2018
Number of Days to Update: 198

Source: EPA
Telephone: 202-260-5521
Last EDR Contact: 03/22/2019
Next Scheduled EDR Contact: 07/01/2019
Data Release Frequency: Every 4 Years

TRIS: Toxic Chemical Release Inventory System

Toxic Release Inventory System. TRIS identifies facilities which release toxic chemicals to the air, water and land in reportable quantities under SARA Title III Section 313.

Date of Government Version: 12/31/2016
Date Data Arrived at EDR: 01/10/2018
Date Made Active in Reports: 01/12/2018
Number of Days to Update: 2

Source: EPA
Telephone: 202-566-0250
Last EDR Contact: 02/20/2019
Next Scheduled EDR Contact: 06/03/2019
Data Release Frequency: Annually

SSTS: Section 7 Tracking Systems

Section 7 of the Federal Insecticide, Fungicide and Rodenticide Act, as amended (92 Stat. 829) requires all registered pesticide-producing establishments to submit a report to the Environmental Protection Agency by March 1st each year. Each establishment must report the types and amounts of pesticides, active ingredients and devices being produced, and those having been produced and sold or distributed in the past year.

Date of Government Version: 12/31/2009
Date Data Arrived at EDR: 12/10/2010
Date Made Active in Reports: 02/25/2011
Number of Days to Update: 77

Source: EPA
Telephone: 202-564-4203
Last EDR Contact: 03/25/2019
Next Scheduled EDR Contact: 05/06/2019
Data Release Frequency: Annually

ROD: Records Of Decision

Record of Decision. ROD documents mandate a permanent remedy at an NPL (Superfund) site containing technical and health information to aid in the cleanup.

Date of Government Version: 03/11/2019
Date Data Arrived at EDR: 03/14/2019
Date Made Active in Reports: 04/01/2019
Number of Days to Update: 18

Source: EPA
Telephone: 703-416-0223
Last EDR Contact: 03/14/2019
Next Scheduled EDR Contact: 06/17/2019
Data Release Frequency: Annually

RMP: Risk Management Plans

When Congress passed the Clean Air Act Amendments of 1990, it required EPA to publish regulations and guidance for chemical accident prevention at facilities using extremely hazardous substances. The Risk Management Program Rule (RMP Rule) was written to implement Section 112(r) of these amendments. The rule, which built upon existing industry codes and standards, requires companies of all sizes that use certain flammable and toxic substances to develop a Risk Management Program, which includes a(n): Hazard assessment that details the potential effects of an accidental release, an accident history of the last five years, and an evaluation of worst-case and alternative accidental releases; Prevention program that includes safety precautions and maintenance, monitoring, and employee training measures; and Emergency response program that spells out emergency health care, employee training measures and procedures for informing the public and response agencies (e.g the fire department) should an accident occur.

Date of Government Version: 02/01/2019
Date Data Arrived at EDR: 02/14/2019
Date Made Active in Reports: 03/21/2019
Number of Days to Update: 35

Source: Environmental Protection Agency
Telephone: 202-564-8600
Last EDR Contact: 01/22/2019
Next Scheduled EDR Contact: 05/06/2019
Data Release Frequency: Varies

RAATS: RCRA Administrative Action Tracking System

RCRA Administration Action Tracking System. RAATS contains records based on enforcement actions issued under RCRA pertaining to major violators and includes administrative and civil actions brought by the EPA. For administration actions after September 30, 1995, data entry in the RAATS database was discontinued. EPA will retain a copy of the database for historical records. It was necessary to terminate RAATS because a decrease in agency resources made it impossible to continue to update the information contained in the database.

Date of Government Version: 04/17/1995
Date Data Arrived at EDR: 07/03/1995
Date Made Active in Reports: 08/07/1995
Number of Days to Update: 35

Source: EPA
Telephone: 202-564-4104
Last EDR Contact: 06/02/2008
Next Scheduled EDR Contact: 09/01/2008
Data Release Frequency: No Update Planned

PRP: Potentially Responsible Parties

A listing of verified Potentially Responsible Parties

Date of Government Version: 08/13/2018
Date Data Arrived at EDR: 10/04/2018
Date Made Active in Reports: 11/09/2018
Number of Days to Update: 36

Source: EPA
Telephone: 202-564-6023
Last EDR Contact: 03/14/2019
Next Scheduled EDR Contact: 05/20/2019
Data Release Frequency: Quarterly

PADS: PCB Activity Database System

PCB Activity Database. PADS Identifies generators, transporters, commercial storers and/or brokers and disposers of PCB's who are required to notify the EPA of such activities.

Date of Government Version: 09/14/2018
Date Data Arrived at EDR: 10/11/2018
Date Made Active in Reports: 12/07/2018
Number of Days to Update: 57

Source: EPA
Telephone: 202-566-0500
Last EDR Contact: 01/11/2019
Next Scheduled EDR Contact: 04/22/2019
Data Release Frequency: Annually

ICIS: Integrated Compliance Information System

The Integrated Compliance Information System (ICIS) supports the information needs of the national enforcement and compliance program as well as the unique needs of the National Pollutant Discharge Elimination System (NPDES) program.

Date of Government Version: 11/18/2016
Date Data Arrived at EDR: 11/23/2016
Date Made Active in Reports: 02/10/2017
Number of Days to Update: 79

Source: Environmental Protection Agency
Telephone: 202-564-2501
Last EDR Contact: 01/07/2019
Next Scheduled EDR Contact: 04/22/2019
Data Release Frequency: Quarterly

FTTS: FIFRA/ TSCA Tracking System - FIFRA (Federal Insecticide, Fungicide, & Rodenticide Act)/TSCA (Toxic Substances Control Act)

FTTS tracks administrative cases and pesticide enforcement actions and compliance activities related to FIFRA, TSCA and EPCRA (Emergency Planning and Community Right-to-Know Act). To maintain currency, EDR contacts the Agency on a quarterly basis.

Date of Government Version: 04/09/2009
Date Data Arrived at EDR: 04/16/2009
Date Made Active in Reports: 05/11/2009
Number of Days to Update: 25

Source: EPA/Office of Prevention, Pesticides and Toxic Substances
Telephone: 202-566-1667
Last EDR Contact: 08/18/2017
Next Scheduled EDR Contact: 12/04/2017
Data Release Frequency: Quarterly

FTTS INSP: FIFRA/ TSCA Tracking System - FIFRA (Federal Insecticide, Fungicide, & Rodenticide Act)/TSCA (Toxic Substances Control Act)

A listing of FIFRA/TSCA Tracking System (FTTS) inspections and enforcements.

Date of Government Version: 04/09/2009
Date Data Arrived at EDR: 04/16/2009
Date Made Active in Reports: 05/11/2009
Number of Days to Update: 25

Source: EPA
Telephone: 202-566-1667
Last EDR Contact: 08/18/2017
Next Scheduled EDR Contact: 12/04/2017
Data Release Frequency: Quarterly

MLTS: Material Licensing Tracking System

MLTS is maintained by the Nuclear Regulatory Commission and contains a list of approximately 8,100 sites which possess or use radioactive materials and which are subject to NRC licensing requirements. To maintain currency, EDR contacts the Agency on a quarterly basis.

Date of Government Version: 08/30/2016
Date Data Arrived at EDR: 09/08/2016
Date Made Active in Reports: 10/21/2016
Number of Days to Update: 43

Source: Nuclear Regulatory Commission
Telephone: 301-415-7169
Last EDR Contact: 01/22/2019
Next Scheduled EDR Contact: 05/06/2019
Data Release Frequency: Quarterly

COAL ASH DOE: Steam-Electric Plant Operation Data

A listing of power plants that store ash in surface ponds.

Date of Government Version: 12/31/2005
Date Data Arrived at EDR: 08/07/2009
Date Made Active in Reports: 10/22/2009
Number of Days to Update: 76

Source: Department of Energy
Telephone: 202-586-8719
Last EDR Contact: 03/07/2019
Next Scheduled EDR Contact: 06/17/2019
Data Release Frequency: Varies

COAL ASH EPA: Coal Combustion Residues Surface Impoundments List

A listing of coal combustion residues surface impoundments with high hazard potential ratings.

Date of Government Version: 07/01/2014
Date Data Arrived at EDR: 09/10/2014
Date Made Active in Reports: 10/20/2014
Number of Days to Update: 40

Source: Environmental Protection Agency
Telephone: N/A
Last EDR Contact: 03/05/2019
Next Scheduled EDR Contact: 06/17/2019
Data Release Frequency: Varies

PCB TRANSFORMER: PCB Transformer Registration Database
The database of PCB transformer registrations that includes all PCB registration submittals.

Date of Government Version: 05/24/2017
Date Data Arrived at EDR: 11/30/2017
Date Made Active in Reports: 12/15/2017
Number of Days to Update: 15
Source: Environmental Protection Agency
Telephone: 202-566-0517
Last EDR Contact: 01/25/2019
Next Scheduled EDR Contact: 05/06/2019
Data Release Frequency: Varies

RADINFO: Radiation Information Database
The Radiation Information Database (RADINFO) contains information about facilities that are regulated by U.S. Environmental Protection Agency (EPA) regulations for radiation and radioactivity.

Date of Government Version: 01/02/2019
Date Data Arrived at EDR: 01/03/2019
Date Made Active in Reports: 03/15/2019
Number of Days to Update: 71
Source: Environmental Protection Agency
Telephone: 202-343-9775
Last EDR Contact: 04/02/2019
Next Scheduled EDR Contact: 07/15/2019
Data Release Frequency: Quarterly

HIST FTTS: FIFRA/TSCA Tracking System Administrative Case Listing
A complete administrative case listing from the FIFRA/TSCA Tracking System (FTTS) for all ten EPA regions. The information was obtained from the National Compliance Database (NCDB). NCDB supports the implementation of FIFRA (Federal Insecticide, Fungicide, and Rodenticide Act) and TSCA (Toxic Substances Control Act). Some EPA regions are now closing out records. Because of that, and the fact that some EPA regions are not providing EPA Headquarters with updated records, it was decided to create a HIST FTTS database. It included records that may not be included in the newer FTTS database updates. This database is no longer updated.

Date of Government Version: 10/19/2006
Date Data Arrived at EDR: 03/01/2007
Date Made Active in Reports: 04/10/2007
Number of Days to Update: 40
Source: Environmental Protection Agency
Telephone: 202-564-2501
Last EDR Contact: 12/17/2007
Next Scheduled EDR Contact: 03/17/2008
Data Release Frequency: No Update Planned

HIST FTTS INSP: FIFRA/TSCA Tracking System Inspection & Enforcement Case Listing
A complete inspection and enforcement case listing from the FIFRA/TSCA Tracking System (FTTS) for all ten EPA regions. The information was obtained from the National Compliance Database (NCDB). NCDB supports the implementation of FIFRA (Federal Insecticide, Fungicide, and Rodenticide Act) and TSCA (Toxic Substances Control Act). Some EPA regions are now closing out records. Because of that, and the fact that some EPA regions are not providing EPA Headquarters with updated records, it was decided to create a HIST FTTS database. It included records that may not be included in the newer FTTS database updates. This database is no longer updated.

Date of Government Version: 10/19/2006
Date Data Arrived at EDR: 03/01/2007
Date Made Active in Reports: 04/10/2007
Number of Days to Update: 40
Source: Environmental Protection Agency
Telephone: 202-564-2501
Last EDR Contact: 12/17/2008
Next Scheduled EDR Contact: 03/17/2008
Data Release Frequency: No Update Planned

DOT OPS: Incident and Accident Data
Department of Transporation, Office of Pipeline Safety Incident and Accident data.

Date of Government Version: 12/03/2018
Date Data Arrived at EDR: 01/29/2019
Date Made Active in Reports: 03/21/2019
Number of Days to Update: 51
Source: Department of Transporation, Office of Pipeline Safety
Telephone: 202-366-4595
Last EDR Contact: 01/29/2019
Next Scheduled EDR Contact: 05/11/2019
Data Release Frequency: Quarterly

CONSENT: Superfund (CERCLA) Consent Decrees
Major legal settlements that establish responsibility and standards for cleanup at NPL (Superfund) sites. Released periodically by United States District Courts after settlement by parties to litigation matters.

Date of Government Version: 12/31/2018
Date Data Arrived at EDR: 02/11/2019
Date Made Active in Reports: 03/21/2019
Number of Days to Update: 38

Source: Department of Justice, Consent Decree Library
Telephone: Varies
Last EDR Contact: 01/07/2019
Next Scheduled EDR Contact: 04/22/2019
Data Release Frequency: Varies

BRS: Biennial Reporting System

The Biennial Reporting System is a national system administered by the EPA that collects data on the generation and management of hazardous waste. BRS captures detailed data from two groups: Large Quantity Generators (LQG) and Treatment, Storage, and Disposal Facilities.

Date of Government Version: 12/31/2015
Date Data Arrived at EDR: 02/22/2017
Date Made Active in Reports: 09/28/2017
Number of Days to Update: 218

Source: EPA/NTIS
Telephone: 800-424-9346
Last EDR Contact: 02/13/2019
Next Scheduled EDR Contact: 06/03/2019
Data Release Frequency: Biennially

INDIAN RESERV: Indian Reservations

This map layer portrays Indian administered lands of the United States that have any area equal to or greater than 640 acres.

Date of Government Version: 12/31/2014
Date Data Arrived at EDR: 07/14/2015
Date Made Active in Reports: 01/10/2017
Number of Days to Update: 546

Source: USGS
Telephone: 202-208-3710
Last EDR Contact: 01/07/2019
Next Scheduled EDR Contact: 04/22/2019
Data Release Frequency: Semi-Annually

FUSRAP: Formerly Utilized Sites Remedial Action Program

DOE established the Formerly Utilized Sites Remedial Action Program (FUSRAP) in 1974 to remediate sites where radioactive contamination remained from Manhattan Project and early U.S. Atomic Energy Commission (AEC) operations.

Date of Government Version: 08/08/2017
Date Data Arrived at EDR: 09/11/2018
Date Made Active in Reports: 09/14/2018
Number of Days to Update: 3

Source: Department of Energy
Telephone: 202-586-3559
Last EDR Contact: 01/31/2019
Next Scheduled EDR Contact: 05/20/2019
Data Release Frequency: Varies

UMTRA: Uranium Mill Tailings Sites

Uranium ore was mined by private companies for federal government use in national defense programs. When the mills shut down, large piles of the sand-like material (mill tailings) remain after uranium has been extracted from the ore. Levels of human exposure to radioactive materials from the piles are low; however, in some cases tailings were used as construction materials before the potential health hazards of the tailings were recognized.

Date of Government Version: 06/23/2017
Date Data Arrived at EDR: 10/11/2017
Date Made Active in Reports: 11/03/2017
Number of Days to Update: 23

Source: Department of Energy
Telephone: 505-845-0011
Last EDR Contact: 02/22/2019
Next Scheduled EDR Contact: 06/03/2019
Data Release Frequency: Varies

LEAD SMELTER 1: Lead Smelter Sites

A listing of former lead smelter site locations.

Date of Government Version: 03/11/2019
Date Data Arrived at EDR: 03/14/2019
Date Made Active in Reports: 03/21/2019
Number of Days to Update: 7

Source: Environmental Protection Agency
Telephone: 703-603-8787
Last EDR Contact: 03/14/2019
Next Scheduled EDR Contact: 04/15/2019
Data Release Frequency: Varies

LEAD SMELTER 2: Lead Smelter Sites

A list of several hundred sites in the U.S. where secondary lead smelting was done from 1931and 1964. These sites may pose a threat to public health through ingestion or inhalation of contaminated soil or dust

Date of Government Version: 04/05/2001
Date Data Arrived at EDR: 10/27/2010
Date Made Active in Reports: 12/02/2010
Number of Days to Update: 36

Source: American Journal of Public Health
Telephone: 703-305-6451
Last EDR Contact: 12/02/2009
Next Scheduled EDR Contact: N/A
Data Release Frequency: No Update Planned

US AIRS (AFS): Aerometric Information Retrieval System Facility Subsystem (AFS)

The database is a sub-system of Aerometric Information Retrieval System (AIRS). AFS contains compliance data on air pollution point sources regulated by the U.S. EPA and/or state and local air regulatory agencies. This information comes from source reports by various stationary sources of air pollution, such as electric power plants, steel mills, factories, and universities, and provides information about the air pollutants they produce. Action, air program, air program pollutant, and general level plant data. It is used to track emissions and compliance data from industrial plants.

Date of Government Version: 10/12/2016
Date Data Arrived at EDR: 10/26/2016
Date Made Active in Reports: 02/03/2017
Number of Days to Update: 100

Source: EPA
Telephone: 202-564-2496
Last EDR Contact: 09/26/2017
Next Scheduled EDR Contact: 01/08/2018
Data Release Frequency: Annually

US AIRS MINOR: Air Facility System Data

A listing of minor source facilities.

Date of Government Version: 10/12/2016
Date Data Arrived at EDR: 10/26/2016
Date Made Active in Reports: 02/03/2017
Number of Days to Update: 100

Source: EPA
Telephone: 202-564-2496
Last EDR Contact: 09/26/2017
Next Scheduled EDR Contact: 01/08/2018
Data Release Frequency: Annually

US MINES: Mines Master Index File

Contains all mine identification numbers issued for mines active or opened since 1971. The data also includes violation information.

Date of Government Version: 11/27/2018
Date Data Arrived at EDR: 02/27/2019
Date Made Active in Reports: 04/01/2019
Number of Days to Update: 33

Source: Department of Labor, Mine Safety and Health Administration
Telephone: 303-231-5959
Last EDR Contact: 02/27/2019
Next Scheduled EDR Contact: 06/10/2019
Data Release Frequency: Semi-Annually

US MINES 2: Ferrous and Nonferrous Metal Mines Database Listing

This map layer includes ferrous (ferrous metal mines are facilities that extract ferrous metals, such as iron ore or molybdenum) and nonferrous (Nonferrous metal mines are facilities that extract nonferrous metals, such as gold, silver, copper, zinc, and lead) metal mines in the United States.

Date of Government Version: 12/05/2005
Date Data Arrived at EDR: 02/29/2008
Date Made Active in Reports: 04/18/2008
Number of Days to Update: 49

Source: USGS
Telephone: 703-648-7709
Last EDR Contact: 03/01/2019
Next Scheduled EDR Contact: 06/10/2019
Data Release Frequency: Varies

US MINES 3: Active Mines & Mineral Plants Database Listing

Active Mines and Mineral Processing Plant operations for commodities monitored by the Minerals Information Team of the USGS.

Date of Government Version: 04/14/2011
Date Data Arrived at EDR: 06/08/2011
Date Made Active in Reports: 09/13/2011
Number of Days to Update: 97

Source: USGS
Telephone: 703-648-7709
Last EDR Contact: 03/01/2019
Next Scheduled EDR Contact: 06/10/2019
Data Release Frequency: Varies

GOVERNMENT RECORDS SEARCHED / DATA CURRENCY TRACKING

ABANDONED MINES: Abandoned Mines

An inventory of land and water impacted by past mining (primarily coal mining) is maintained by OSMRE to provide information needed to implement the Surface Mining Control and Reclamation Act of 1977 (SMCRA). The inventory contains information on the location, type, and extent of AML impacts, as well as, information on the cost associated with the reclamation of those problems. The inventory is based upon field surveys by State, Tribal, and OSMRE program officials. It is dynamic to the extent that it is modified as new problems are identified and existing problems are reclaimed.

Date of Government Version: 09/10/2018
Date Data Arrived at EDR: 09/11/2018
Date Made Active in Reports: 09/14/2018
Number of Days to Update: 3

Source: Department of Interior
Telephone: 202-208-2609
Last EDR Contact: 03/21/2019
Next Scheduled EDR Contact: 06/24/2019
Data Release Frequency: Quarterly

FINDS: Facility Index System/Facility Registry System

Facility Index System. FINDS contains both facility information and 'pointers' to other sources that contain more detail. EDR includes the following FINDS databases in this report: PCS (Permit Compliance System), AIRS (Aerometric Information Retrieval System), DOCKET (Enforcement Docket used to manage and track information on civil judicial enforcement cases for all environmental statutes), FURS (Federal Underground Injection Control), C-DOCKET (Criminal Docket System used to track criminal enforcement actions for all environmental statutes), FFIS (Federal Facilities Information System), STATE (State Environmental Laws and Statutes), and PADS (PCB Activity Data System).

Date of Government Version: 02/15/2019
Date Data Arrived at EDR: 03/05/2019
Date Made Active in Reports: 03/15/2019
Number of Days to Update: 10

Source: EPA
Telephone: (212) 637-3000
Last EDR Contact: 03/05/2019
Next Scheduled EDR Contact: 06/17/2019
Data Release Frequency: Quarterly

DOCKET HWC: Hazardous Waste Compliance Docket Listing

A complete list of the Federal Agency Hazardous Waste Compliance Docket Facilities.

Date of Government Version: 05/31/2018
Date Data Arrived at EDR: 07/26/2018
Date Made Active in Reports: 10/05/2018
Number of Days to Update: 71

Source: Environmental Protection Agency
Telephone: 202-564-0527
Last EDR Contact: 03/01/2019
Next Scheduled EDR Contact: 06/10/2019
Data Release Frequency: Varies

UXO: Unexploded Ordnance Sites

A listing of unexploded ordnance site locations

Date of Government Version: 12/31/2017
Date Data Arrived at EDR: 01/17/2019
Date Made Active in Reports: 04/01/2019
Number of Days to Update: 74

Source: Department of Defense
Telephone: 703-704-1564
Last EDR Contact: 01/14/2019
Next Scheduled EDR Contact: 04/29/2019
Data Release Frequency: Varies

ECHO: Enforcement & Compliance History Information

ECHO provides integrated compliance and enforcement information for about 800,000 regulated facilities nationwide.

Date of Government Version: 03/03/2019
Date Data Arrived at EDR: 03/05/2019
Date Made Active in Reports: 04/01/2019
Number of Days to Update: 27

Source: Environmental Protection Agency
Telephone: 202-564-2280
Last EDR Contact: 03/05/2019
Next Scheduled EDR Contact: 06/17/2019
Data Release Frequency: Quarterly

FUELS PROGRAM: EPA Fuels Program Registered Listing

This listing includes facilities that are registered under the Part 80 (Code of Federal Regulations) EPA Fuels Programs. All companies now are required to submit new and updated registrations.

Date of Government Version: 02/19/2019
Date Data Arrived at EDR: 02/21/2019
Date Made Active in Reports: 04/01/2019
Number of Days to Update: 39

Source: EPA
Telephone: 800-385-6164
Last EDR Contact: 02/21/2019
Next Scheduled EDR Contact: 06/03/2019
Data Release Frequency: Quarterly

AIRS: Air Emissions Data
Point source emissions inventory data.

Date of Government Version: 01/22/2019
Date Data Arrived at EDR: 02/01/2019
Date Made Active in Reports: 02/14/2019
Number of Days to Update: 13

Source: Department of Environmental Conservation
Telephone: 518-402-8452
Last EDR Contact: 01/22/2019
Next Scheduled EDR Contact: 05/06/2019
Data Release Frequency: Annually

COAL ASH: Coal Ash Disposal Site Listing
A listing of coal ash disposal site locations.

Date of Government Version: 12/31/2018
Date Data Arrived at EDR: 01/04/2019
Date Made Active in Reports: 02/13/2019
Number of Days to Update: 40

Source: Department of Environmental Conservation
Telephone: 518-402-8660
Last EDR Contact: 04/01/2019
Next Scheduled EDR Contact: 07/15/2019
Data Release Frequency: Quarterly

DRYCLEANERS: Registered Drycleaners
A listing of all registered drycleaning facilities.

Date of Government Version: 03/07/2018
Date Data Arrived at EDR: 03/30/2018
Date Made Active in Reports: 06/05/2018
Number of Days to Update: 67

Source: Department of Environmental Conservation
Telephone: 518-402-8403
Last EDR Contact: 03/11/2019
Next Scheduled EDR Contact: 06/24/2019
Data Release Frequency: Annually

E DESIGNATION: E DESIGNATION SITE LISTING
The (E (Environmental)) designation would ensure that sampling and remediation take place on the subject properties, and would avoid any significant impacts related to hazardous materials at these locations. The (E) designations would require that the fee owner of the sites conduct a testing and sampling protocol, and remediation where appropriate, to the satisfaction of the NYCDEP before the issuance of a building permit by the Department of Buildings pursuant to the provisions of Section 11-15 of the Zoning Resolution (Environmental Requirements). The (E) designations also include a mandatory construction-related health and safety plan which must be approved by NYCDEP.

Date of Government Version: 10/31/2018
Date Data Arrived at EDR: 12/19/2018
Date Made Active in Reports: 02/13/2019
Number of Days to Update: 56

Source: New York City Department of City Planning
Telephone: 718-595-6658
Last EDR Contact: 03/19/2019
Next Scheduled EDR Contact: 07/01/2019
Data Release Frequency: Semi-Annually

Financial Assurance 1: Financial Assurance Information Listing
Financial assurance information.

Date of Government Version: 01/15/2019
Date Data Arrived at EDR: 01/17/2019
Date Made Active in Reports: 02/14/2019
Number of Days to Update: 28

Source: Department of Environmental Conservation
Telephone: 518-402-8660
Last EDR Contact: 04/01/2019
Next Scheduled EDR Contact: 07/15/2019
Data Release Frequency: Quarterly

Financial Assurance 2: Financial Assurance Information Listing
A listing of financial assurance information for hazardous waste facilities. Financial assurance is intended to ensure that resources are available to pay for the cost of closure, post-closure care, and corrective measures if the owner or operator of a regulated facility is unable or unwilling to pay.

Date of Government Version: 12/29/2017
Date Data Arrived at EDR: 04/06/2018
Date Made Active in Reports: 06/05/2018
Number of Days to Update: 60

Source: Department of Environmental Conservation
Telephone: 518-402-8712
Last EDR Contact: 03/11/2019
Next Scheduled EDR Contact: 06/24/2019
Data Release Frequency: Varies

HSWDS: Hazardous Substance Waste Disposal Site Inventory

The list includes any known or suspected hazardous substance waste disposal sites. Also included are sites delisted from the Registry of Inactive Hazardous Waste Disposal Sites and non-Registry sites that U.S. EPA Preliminary Assessment (PA) reports or Site Investigation (SI) reports were prepared. Hazardous Substance Waste Disposal Sites are eligible to be Superfund sites now that the New York State Superfund has been refinanced and changed. This means that the study inventory has served its purpose and will no longer be maintained as a separate entity. The last version of the study inventory is frozen in time. The sites on the study will not automatically be made Superfund sites, rather each site will be further evaluated for listing on the Registry. So overtime they will be added to the registry or not.

Date of Government Version: 01/01/2003
Date Data Arrived at EDR: 10/20/2006
Date Made Active in Reports: 11/30/2006
Number of Days to Update: 41

Source: Department of Environmental Conservation
Telephone: 518-402-9564
Last EDR Contact: 05/26/2009
Next Scheduled EDR Contact: 08/24/2009
Data Release Frequency: No Update Planned

NY MANIFEST: Facility and Manifest Data

Manifest is a document that lists and tracks hazardous waste from the generator through transporters to a TSD facility.

Date of Government Version: 01/01/2019
Date Data Arrived at EDR: 01/30/2019
Date Made Active in Reports: 02/14/2019
Number of Days to Update: 15

Source: Department of Environmental Conservation
Telephone: 518-402-8651
Last EDR Contact: 01/30/2019
Next Scheduled EDR Contact: 05/11/2019
Data Release Frequency: Quarterly

SPDES: State Pollutant Discharge Elimination System

New York State has a state program which has been approved by the United States Environmental Protection Agency for the control of wastewater and stormwater discharges in accordance with the Clean Water Act. Under New York State law the program is known as the State Pollutant Discharge Elimination System (SPDES) and is broader in scope than that required by the Clean Water Act in that it controls point source discharges to groundwaters as well as surface waters.

Date of Government Version: 01/30/2019
Date Data Arrived at EDR: 02/07/2019
Date Made Active in Reports: 02/14/2019
Number of Days to Update: 7

Source: Department of Environmental Conservation
Telephone: 518-402-8233
Last EDR Contact: 01/22/2019
Next Scheduled EDR Contact: 05/06/2019
Data Release Frequency: No Update Planned

VAPOR REOPENED: Vapor Intrusion Legacy Site List

New York is currently re-evaluating previous assumptions and decisions regarding the potential for soil vapor intrusion exposures at sites. As a result, all past, current, and future contaminated sites will be evaluated to determine whether these sites have the potential for exposures related to soil vapor intrusion.

Date of Government Version: 01/01/2018
Date Data Arrived at EDR: 02/15/2018
Date Made Active in Reports: 03/27/2018
Number of Days to Update: 40

Source: Department of Environmenal Conservation
Telephone: 518-402-9814
Last EDR Contact: 02/13/2019
Next Scheduled EDR Contact: 05/27/2019
Data Release Frequency: Varies

UIC: Underground Injection Control Wells

A listing of enhanced oil recovery underground injection wells.

Date of Government Version: 12/03/2018
Date Data Arrived at EDR: 12/06/2018
Date Made Active in Reports: 12/20/2018
Number of Days to Update: 14

Source: Department of Environmental Conservation
Telephone: 518-402-8056
Last EDR Contact: 03/06/2019
Next Scheduled EDR Contact: 06/17/2019
Data Release Frequency: Quarterly

COOLING TOWERS: Registered Cooling Towers

This data includes the location of cooling towers registered with New York State. The data is self-reported by owners/property managers of cooling towers in service in New York State. In August 2015, the New York State Department of Health released emergency regulations requiring the owners of cooling towers to register them with New York State.

Date of Government Version: 01/08/2019
Date Data Arrived at EDR: 01/16/2019
Date Made Active in Reports: 02/13/2019
Number of Days to Update: 28

Source: Department of Health
Telephone: 518-402-7650
Last EDR Contact: 01/16/2019
Next Scheduled EDR Contact: 04/29/2019
Data Release Frequency: Varies

EDR HIGH RISK HISTORICAL RECORDS

EDR Exclusive Records

EDR MGP: EDR Proprietary Manufactured Gas Plants

The EDR Proprietary Manufactured Gas Plant Database includes records of coal gas plants (manufactured gas plants) compiled by EDR's researchers. Manufactured gas sites were used in the United States from the 1800's to 1950's to produce a gas that could be distributed and used as fuel. These plants used whale oil, rosin, coal, or a mixture of coal, oil, and water that also produced a significant amount of waste. Many of the byproducts of the gas production, such as coal tar (oily waste containing volatile and non-volatile chemicals), sludges, oils and other compounds are potentially hazardous to human health and the environment. The byproduct from this process was frequently disposed of directly at the plant site and can remain or spread slowly, serving as a continuous source of soil and groundwater contamination.

Date of Government Version: N/A
Date Data Arrived at EDR: N/A
Date Made Active in Reports: N/A
Number of Days to Update: N/A

Source: EDR, Inc.
Telephone: N/A
Last EDR Contact: N/A
Next Scheduled EDR Contact: N/A
Data Release Frequency: No Update Planned

EDR Hist Auto: EDR Exclusive Historical Auto Stations

EDR has searched selected national collections of business directories and has collected listings of potential gas station/filling station/service station sites that were available to EDR researchers. EDR's review was limited to those categories of sources that might, in EDR's opinion, include gas station/filling station/service station establishments. The categories reviewed included, but were not limited to gas, gas station, gasoline station, filling station, auto, automobile repair, auto service station, service station, etc. This database falls within a category of information EDR classifies as "High Risk Historical Records", or HRHR. EDR's HRHR effort presents unique and sometimes proprietary data about past sites and operations that typically create environmental concerns, but may not show up in current government records searches.

Date of Government Version: N/A
Date Data Arrived at EDR: N/A
Date Made Active in Reports: N/A
Number of Days to Update: N/A

Source: EDR, Inc.
Telephone: N/A
Last EDR Contact: N/A
Next Scheduled EDR Contact: N/A
Data Release Frequency: Varies

EDR Hist Cleaner: EDR Exclusive Historical Cleaners

EDR has searched selected national collections of business directories and has collected listings of potential dry cleaner sites that were available to EDR researchers. EDR's review was limited to those categories of sources that might, in EDR's opinion, include dry cleaning establishments. The categories reviewed included, but were not limited to dry cleaners, cleaners, laundry, laundromat, cleaning/laundry, wash & dry etc. This database falls within a category of information EDR classifies as "High Risk Historical Records", or HRHR. EDR's HRHR effort presents unique and sometimes proprietary data about past sites and operations that typically create environmental concerns, but may not show up in current government records searches.

Date of Government Version: N/A
Date Data Arrived at EDR: N/A
Date Made Active in Reports: N/A
Number of Days to Update: N/A

Source: EDR, Inc.
Telephone: N/A
Last EDR Contact: N/A
Next Scheduled EDR Contact: N/A
Data Release Frequency: Varies

EDR RECOVERED GOVERNMENT ARCHIVES

Exclusive Recovered Govt. Archives

RGA HWS: Recovered Government Archive State Hazardous Waste Facilities List
The EDR Recovered Government Archive State Hazardous Waste database provides a list of SHWS incidents derived from historical databases and includes many records that no longer appear in current government lists. Compiled from Records formerly available from the Department of Environmental Conservation in New York.

Date of Government Version: N/A
Date Data Arrived at EDR: 07/01/2013
Date Made Active in Reports: 12/30/2013
Number of Days to Update: 182

Source: Department of Environmental Conservation
Telephone: N/A
Last EDR Contact: 06/01/2012
Next Scheduled EDR Contact: N/A
Data Release Frequency: Varies

RGA LF: Recovered Government Archive Solid Waste Facilities List
The EDR Recovered Government Archive Landfill database provides a list of landfills derived from historical databases and includes many records that no longer appear in current government lists. Compiled from Records formerly available from the Department of Environmental Conservation in New York.

Date of Government Version: N/A
Date Data Arrived at EDR: 07/01/2013
Date Made Active in Reports: 01/10/2014
Number of Days to Update: 193

Source: Department of Environmental Conservation
Telephone: N/A
Last EDR Contact: 06/01/2012
Next Scheduled EDR Contact: N/A
Data Release Frequency: Varies

COUNTY RECORDS

CORTLAND COUNTY:

AST - CORTLAND: Cortland County Storage Tank Listing
A listing of aboveground storage tank sites located in Cortland County.

Date of Government Version: 11/16/2018
Date Data Arrived at EDR: 11/16/2018
Date Made Active in Reports: 12/18/2018
Number of Days to Update: 32

Source: Cortland County Health Department
Telephone: 607-753-5035
Last EDR Contact: 01/28/2019
Next Scheduled EDR Contact: 05/11/2019
Data Release Frequency: Quarterly

UST - CORTLAND: Cortland County Storage Tank Listing
A listing of underground storage tank sites located in Cortland County.

Date of Government Version: 11/16/2018
Date Data Arrived at EDR: 11/16/2018
Date Made Active in Reports: 12/18/2018
Number of Days to Update: 32

Source: Cortland County Health Department
Telephone: 607-753-5035
Last EDR Contact: 01/28/2019
Next Scheduled EDR Contact: 05/11/2019
Data Release Frequency: Quarterly

NASSAU COUNTY:

AST - NASSAU: Registered Tank Database
A listing of aboveground storage tank sites located in Nassau County.

Date of Government Version: 01/09/2017
Date Data Arrived at EDR: 01/11/2017
Date Made Active in Reports: 02/15/2017
Number of Days to Update: 35

Source: Nassau County Health Department
Telephone: 516-571-3314
Last EDR Contact: 01/28/2019
Next Scheduled EDR Contact: 05/11/2019
Data Release Frequency: No Update Planned

AST NCFM: Storage Tank Database
A listing of aboveground storage tank sites located in Nassau County.

Date of Government Version: 02/15/2011
Date Data Arrived at EDR: 02/23/2011
Date Made Active in Reports: 03/29/2011
Number of Days to Update: 34

Source: Nassau County Office of the Fire Marshal
Telephone: 516-572-1000
Last EDR Contact: 01/28/2019
Next Scheduled EDR Contact: 05/11/2019
Data Release Frequency: Varies

TANKS NASSAU: Registered Tank Database in Nassau County
A listing of facilities in Nassau County with storage tanks.

Date of Government Version: 01/09/2017
Date Data Arrived at EDR: 01/11/2017
Date Made Active in Reports: 02/15/2017
Number of Days to Update: 35

Source: Nassau County Department of Health
Telephone: 516-227-9691
Last EDR Contact: 01/28/2019
Next Scheduled EDR Contact: 05/11/2019
Data Release Frequency: Varies

UST - NASSAU: Registered Tank Database
A listing of underground storage tank sites located in Nassau County.

Date of Government Version: 01/09/2017
Date Data Arrived at EDR: 01/11/2017
Date Made Active in Reports: 02/15/2017
Number of Days to Update: 35

Source: Nassau County Health Department
Telephone: 516-571-3314
Last EDR Contact: 01/28/2019
Next Scheduled EDR Contact: 05/11/2019
Data Release Frequency: No Update Planned

UST NCFM: Storage Tank Database
A listing of underground storage tank sites located in Nassau County.

Date of Government Version: 02/15/2011
Date Data Arrived at EDR: 02/23/2011
Date Made Active in Reports: 03/29/2011
Number of Days to Update: 34

Source: Nassau County Office of the Fire Marshal
Telephone: 516-572-1000
Last EDR Contact: 01/28/2019
Next Scheduled EDR Contact: 05/11/2019
Data Release Frequency: Varies

ROCKLAND COUNTY:

AST - ROCKLAND: Petroleum Bulk Storage Database
A listing of aboveground storage tank sites located in Rockland County. Rockland County?s Petroleum Bulk Storage (PBS) program is no longer in service. All related operations/duties are now wholly overseen by the New York State Dept. of Environmental Conservation (NYSDEC).

Date of Government Version: 02/02/2017
Date Data Arrived at EDR: 03/17/2017
Date Made Active in Reports: 09/22/2017
Number of Days to Update: 189

Source: Rockland County Health Department
Telephone: 914-364-2605
Last EDR Contact: 03/04/2019
Next Scheduled EDR Contact: 06/17/2019
Data Release Frequency: No Update Planned

UST - ROCKLAND: Petroleum Bulk Storage Database
A listing of underground storage tank sites located in Rockland County. Rockland County?s Petroleum Bulk Storage (PBS) program is no longer in service. All related operations/duties are now wholly overseen by the New York State Dept. of Environmental Conservation (NYSDEC).

Date of Government Version: 02/02/2017
Date Data Arrived at EDR: 03/17/2017
Date Made Active in Reports: 09/22/2017
Number of Days to Update: 189

Source: Rockland County Health Department
Telephone: 914-364-2605
Last EDR Contact: 03/04/2019
Next Scheduled EDR Contact: 06/17/2019
Data Release Frequency: No Update Planned

SUFFOLK COUNTY:

AST - SUFFOLK: Storage Tank Database
A listing of aboveground storage tank sites located in Suffolk County.

Date of Government Version: 06/28/2018
Date Data Arrived at EDR: 12/06/2018
Date Made Active in Reports: 02/07/2019
Number of Days to Update: 63

Source: Suffolk County Department of Health Services
Telephone: 631-854-2521
Last EDR Contact: 01/28/2019
Next Scheduled EDR Contact: 05/11/2019
Data Release Frequency: No Update Planned

UST - SUFFOLK: Storage Tank Database
A listing of underground storage tank sites located in Suffolk County.

Date of Government Version: 06/28/2018
Date Data Arrived at EDR: 12/06/2018
Date Made Active in Reports: 02/07/2019
Number of Days to Update: 63

Source: Suffolk County Department of Health Services
Telephone: 631-854-2521
Last EDR Contact: 01/28/2019
Next Scheduled EDR Contact: 05/11/2019
Data Release Frequency: No Update Planned

WESTCHESTER COUNTY:

AST - WESTCHESTER: Listing of Storage Tanks
A listing of aboveground storage tank sites located in Westchester County.

Date of Government Version: 01/02/2019
Date Data Arrived at EDR: 02/08/2019
Date Made Active in Reports: 02/14/2019
Number of Days to Update: 6

Source: Westchester County Department of Health
Telephone: 914-813-5161
Last EDR Contact: 01/28/2019
Next Scheduled EDR Contact: 05/11/2019
Data Release Frequency: Semi-Annually

UST - WESTCHESTER: Listing of Storage Tanks
A listing of underground storage tank sites located in Westchester County.

Date of Government Version: 01/02/2019
Date Data Arrived at EDR: 02/08/2019
Date Made Active in Reports: 02/14/2019
Number of Days to Update: 6

Source: Westchester County Department of Health
Telephone: 914-813-5161
Last EDR Contact: 01/28/2019
Next Scheduled EDR Contact: 05/11/2019
Data Release Frequency: Semi-Annually

OTHER DATABASE(S)

Depending on the geographic area covered by this report, the data provided in these specialty databases may or may not be complete. For example, the existence of wetlands information data in a specific report does not mean that all wetlands in the area covered by the report are included. Moreover, the absence of any reported wetlands information does not necessarily mean that wetlands do not exist in the area covered by the report.

CT MANIFEST: Hazardous Waste Manifest Data
Facility and manifest data. Manifest is a document that lists and tracks hazardous waste from the generator through transporters to a tsd facility.

Date of Government Version: 02/11/2019
Date Data Arrived at EDR: 02/12/2019
Date Made Active in Reports: 03/04/2019
Number of Days to Update: 20

Source: Department of Energy & Environmental Protection
Telephone: 860-424-3375
Last EDR Contact: 02/12/2019
Next Scheduled EDR Contact: 05/27/2019
Data Release Frequency: No Update Planned

NJ MANIFEST: Manifest Information
Hazardous waste manifest information.

Date of Government Version: 12/31/2017
Date Data Arrived at EDR: 07/13/2018
Date Made Active in Reports: 08/01/2018
Number of Days to Update: 19

Source: Department of Environmental Protection
Telephone: N/A
Last EDR Contact: 01/07/2019
Next Scheduled EDR Contact: 04/22/2019
Data Release Frequency: Annually

PA MANIFEST: Manifest Information
Hazardous waste manifest information.

Date of Government Version: 12/31/2017
Date Data Arrived at EDR: 10/23/2018
Date Made Active in Reports: 11/27/2018
Number of Days to Update: 35

Source: Department of Environmental Protection
Telephone: 717-783-8990
Last EDR Contact: 01/11/2019
Next Scheduled EDR Contact: 04/29/2019
Data Release Frequency: Annually

RI MANIFEST: Manifest information
Hazardous waste manifest information

Date of Government Version: 12/31/2017
Date Data Arrived at EDR: 02/23/2018
Date Made Active in Reports: 04/09/2018
Number of Days to Update: 45

Source: Department of Environmental Management
Telephone: 401-222-2797
Last EDR Contact: 02/19/2019
Next Scheduled EDR Contact: 06/03/2019
Data Release Frequency: Annually

VT MANIFEST: Hazardous Waste Manifest Data
Hazardous waste manifest information.

Date of Government Version: 01/16/2019
Date Data Arrived at EDR: 01/17/2019
Date Made Active in Reports: 02/19/2019
Number of Days to Update: 33

Source: Department of Environmental Conservation
Telephone: 802-241-3443
Last EDR Contact: 01/14/2019
Next Scheduled EDR Contact: 04/29/2019
Data Release Frequency: Annually

WI MANIFEST: Manifest Information
Hazardous waste manifest information.

Date of Government Version: 12/31/2017
Date Data Arrived at EDR: 06/15/2018
Date Made Active in Reports: 07/09/2018
Number of Days to Update: 24

Source: Department of Natural Resources
Telephone: N/A
Last EDR Contact: 03/11/2019
Next Scheduled EDR Contact: 06/24/2019
Data Release Frequency: Annually

Oil/Gas Pipelines
Source: PennWell Corporation
Petroleum Bundle (Crude Oil, Refined Products, Petrochemicals, Gas Liquids (LPG/NGL), and Specialty Gases (Miscellaneous)) N = Natural Gas Bundle (Natural Gas, Gas Liquids (LPG/NGL), and Specialty Gases (Miscellaneous)). This map includes information copyrighted by PennWell Corporation. This information is provided on a best effort basis and PennWell Corporation does not guarantee its accuracy nor warrant its fitness for any particular purpose. Such information has been reprinted with the permission of PennWell.

Electric Power Transmission Line Data
Source: PennWell Corporation
This map includes information copyrighted by PennWell Corporation. This information is provided on a best effort basis and PennWell Corporation does not guarantee its accuracy nor warrant its fitness for any particular purpose. Such information has been reprinted with the permission of PennWell.

GOVERNMENT RECORDS SEARCHED / DATA CURRENCY TRACKING

Sensitive Receptors: There are individuals deemed sensitive receptors due to their fragile immune systems and special sensitivity to environmental discharges. These sensitive receptors typically include the elderly, the sick, and children. While the location of all sensitive receptors cannot be determined, EDR indicates those buildings and facilities - schools, daycares, hospitals, medical centers, and nursing homes - where individuals who are sensitive receptors are likely to be located.

AHA Hospitals:
Source: American Hospital Association, Inc.
Telephone: 312-280-5991
The database includes a listing of hospitals based on the American Hospital Association's annual survey of hospitals.

Medical Centers: Provider of Services Listing
Source: Centers for Medicare & Medicaid Services
Telephone: 410-786-3000
A listing of hospitals with Medicare provider number, produced by Centers of Medicare & Medicaid Services, a federal agency within the U.S. Department of Health and Human Services.

Nursing Homes
Source: National Institutes of Health
Telephone: 301-594-6248
Information on Medicare and Medicaid certified nursing homes in the United States.

Public Schools
Source: National Center for Education Statistics
Telephone: 202-502-7300
The National Center for Education Statistics' primary database on elementary and secondary public education in the United States. It is a comprehensive, annual, national statistical database of all public elementary and secondary schools and school districts, which contains data that are comparable across all states.

Private Schools
Source: National Center for Education Statistics
Telephone: 202-502-7300
The National Center for Education Statistics' primary database on private school locations in the United States.

Daycare Centers: Day Care Providers
Source: Department of Health
Telephone: 212-676-2444

Flood Zone Data: This data was obtained from the Federal Emergency Management Agency (FEMA). It depicts 100-year and 500-year flood zones as defined by FEMA. It includes the National Flood Hazard Layer (NFHL) which incorporates Flood Insurance Rate Map (FIRM) data and Q3 data from FEMA in areas not covered by NFHL.
Source: FEMA
Telephone: 877-336-2627
Date of Government Version: 2003, 2015

NWI: National Wetlands Inventory. This data, available in select counties across the country, was obtained by EDR in 2002, 2005 and 2010 from the U.S. Fish and Wildlife Service.

State Wetlands Data: Freshwater Wetlands
Source: Department of Environmental Conservation
Telephone: 518-402-8961

Current USGS 7.5 Minute Topographic Map
Source: U.S. Geological Survey

GOVERNMENT RECORDS SEARCHED / DATA CURRENCY TRACKING

STREET AND ADDRESS INFORMATION

© 2015 TomTom North America, Inc. All rights reserved. This material is proprietary and the subject of copyright protection and other intellectual property rights owned by or licensed to Tele Atlas North America, Inc. The use of this material is subject to the terms of a license agreement. You will be held liable for any unauthorized copying or disclosure of this material.

Appendix E
Hazardous Materials
City Directories

Gowanus Study Area
Gowanus Study Area
Brooklyn, NY 11215

Inquiry Number: 5617557.1
April 10, 2019

The EDR-City Directory Abstract

Environmental Data Resources Inc

6 Armstrong Road
Shelton, CT 06484
800.352.0050
www.edrnet.com

TABLE OF CONTENTS

SECTION

Executive Summary

Findings

City Directory Images

Thank you for your business.
Please contact EDR at 1-800-352-0050
with any questions or comments.

Disclaimer - Copyright and Trademark Notice

This Report contains certain information obtained from a variety of public and other sources reasonably available to Environmental Data Resources, Inc. It cannot be concluded from this Report that coverage information for the target and surrounding properties does not exist from other sources. **NO WARRANTY EXPRESSED OR IMPLIED, IS MADE WHATSOEVER IN CONNECTION WITH THIS REPORT. ENVIRONMENTAL DATA RESOURCES, INC. SPECIFICALLY DISCLAIMS THE MAKING OF ANY SUCH WARRANTIES, INCLUDING WITHOUT LIMITATION, MERCHANTABILITY OR FITNESS FOR A PARTICULAR USE OR PURPOSE. ALL RISK IS ASSUMED BY THE USER. IN NO EVENT SHALL ENVIRONMENTAL DATA RESOURCES, INC. BE LIABLE TO ANYONE, WHETHER ARISING OUT OF ERRORS OR OMISSIONS, NEGLIGENCE, ACCIDENT OR ANY OTHER CAUSE, FOR ANY LOSS OR DAMAGE, INCLUDING, WITHOUT LIMITATION, SPECIAL, INCIDENTAL, CONSEQUENTIAL, OR EXEMPLARY DAMAGES. ANY LIABILITY ON THE PART OF ENVIRONMENTAL DATA RESOURCES, INC. IS STRICTLY LIMITED TO A REFUND OF THE AMOUNT PAID FOR THIS REPORT.** Purchaser accepts this Report "AS IS". Any analyses, estimates, ratings, environmental risk levels or risk codes provided in this Report are provided for illustrative purposes only, and are not intended to provide, nor should they be interpreted as providing any facts regarding, or prediction orforecast of, any environmental risk for any property. Only a Phase I Environmental Site Assessment performed by an environmental professional can provide information regarding the environmental risk for any property. Additionally, the information provided in this Report is not to be construed as legal advice.

Copyright 2017 by Environmental Data Resources, Inc. All rights reserved. Reproduction in any media or format, in whole or in part, of any report or map of Environmental Data Resources, Inc. or its affiliates is prohibited without prior written permission.

EDR and its logos (including Sanborn and Sanborn Map) are trademarks of Environmental Data Resources, Inc. or its affiliates. All other trademarks used herein are the property of their respective owners.

EXECUTIVE SUMMARY

DESCRIPTION

Environmental Data Resources, Inc.'s (EDR) City Directory Abstract is a screening tool designed to assist environmental professionals in evaluating potential liability on a target property resulting from past activities. EDR's City Directory Abstract includes a search and abstract of available city directory data. For each address, the directory lists the name of the corresponding occupant at five year intervals.

Business directories including city, cross reference and telephone directories were reviewed, if available, at approximately five year intervals for the years spanning 1928 through 2014. This report compiles information gathered in this review by geocoding the latitude and longitude of properties identified and gathering information about properties within 660 feet of the target property.

A summary of the information obtained is provided in the text of this report.

RECORD SOURCES

EDR's Digital Archive combines historical directory listings from sources such as Cole Information and Dun & Bradstreet. These standard sources of property information complement and enhance each other to provide a more comprehensive report.

EDR is licensed to reproduce certain City Directory works by the copyright holders of those works. The purchaser of this EDR City Directory Report may include it in report(s) delivered to a customer. Reproduction of City Directories without permission of the publisher or licensed vendor may be a violation of copyright.



RESEARCH SUMMARY

The following research sources were consulted in the preparation of this report. An "X" indicates where information was identified in the source and provided in this report.

Year	Source	TP	Adjoining	Text Abstract	Source Image
2014	EDR Digital Archive	-	X	X	-
2010	EDR Digital Archive	-	-	X	-
2005	Hill-Donnelly Corporation	-	X	X	-
2000	Cole Information Services	-	-	X	-
1997	NYNEX	-	X	X	-
1992	NYNEX Informantion Resource Co.	-	X	X	-
1985	NYNEX Information Resources Company	-	X	X	-
1980	New York Telephone	-	-	X	-
1976	New York Telephone	-	X	X	-
1973	New York Telephone	-	X	X	-
1970	New York Telephone	-	X	X	-
1965	New York Telephone	-	X	X	-

EXECUTIVE SUMMARY

Year	Source	TP	Adjoining	Text Abstract	Source Image
1960	New York Telephone	-	X	X	-
	New York Telephone Company	-	X	X	-
1949	New York Telephone Company	-	X	X	-
1940	New York Telephone	-	X	X	-
1934	R. L. Polk & Co.	-	X	X	-
1928	New York Telephone	-	X	X	-

EXECUTIVE SUMMARY

SELECTED ADDRESSES

The following addresses were selected by the client, for EDR to research. An "X" indicates where information was identified.

Address	*Type*	*Findings*
487 4TH AVE	Client Entered	X
542 4TH AVE	Client Entered	X
544 4TH AVE	Client Entered	X
544 4th Ave	Client Entered	X

FINDINGS

TARGET PROPERTY INFORMATION

ADDRESS

Gowanus Study Area
Brooklyn, NY 11215

FINDINGS DETAIL

Target Property research detail.

FINDINGS

ADJOINING PROPERTY DETAIL

The following Adjoining Property addresses were researched for this report. Detailed findings are provided for each address.

4TH AVE

487 4TH AVE

Year	Uses	Source
1965	Brevoort Svce Sta	New York Telephone
	Brevort Svce Sta Inc	New York Telephone
1960	Brevort Svce Sta Inc	New York Telephone Company
	BREVORT SVCE STA INC	New York Telephone
1949	Brevort Svce Sta Inc	New York Telephone Company
1940	Brevort Svce Sta Inc	New York Telephone
1934	BREVOT SERVICE STATION INC HARRY RUBEN PRES-TREAS MORRIS KLEIMAN SEC GASOL	R. L. Polk & Co.

542 4TH AVE

Year	Uses	Source
2005	Woodward Alison	Hill-Donnelly Corporation
1985	HANSEN ANGELA	NYNEX Information Resources Company
1976	AMBROSIO SALVATORE	New York Telephone
	FALCO PAUL	New York Telephone
	MURACH WALTER JR	New York Telephone
1973	MURACH Walter Jr	New York Telephone
	Rossi Michl A	New York Telephone
	Stefanile Salvatore	New York Telephone
1970	Murach Walter Jr	New York Telephone
	Rossi Michl A	New York Telephone
	Stefanile Salvatore	New York Telephone
1965	Buono Mary	New York Telephone
	Duda Jos	New York Telephone
	Stefanile John rl est	New York Telephone
	Stefanile Salvatore	New York Telephone
1960	DUDA JOS	New York Telephone
	MACULAITIS A W	New York Telephone
	STEFANILE JOHN RL EST	New York Telephone
	Duda Jos	New York Telephone Company
	Maculaitis A W	New York Telephone Company

FINDINGS

Year	Uses	Source
1960	Stefanile John rl est	New York Telephone Company
1949	Duda Jos	New York Telephone Company
	Sadowsky Bernard	New York Telephone Company
	Stefanile John rl est	New York Telephone Company
1940	Stefanile John	New York Telephone
1934	CONNOLLY JOHN MACH H	R. L. Polk & Co.
	CONNOLLY JOHN JR CLK R	R. L. Polk & Co.
	CONNOLLY KATHERYN CLK R	R. L. Polk & Co.
	LOWRY CHAS MTRMN H	R. L. Polk & Co.
	MORIARTY FRANCIS CLK R	R. L. Polk & Co.
	MORIARTY JOS R	R. L. Polk & Co.
	MORIARTY SUSAN DOM H	R. L. Polk & Co.
	WILSON FRANCIS R	R. L. Polk & Co.
	WILSON JOHN FCTWKR H	R. L. Polk & Co.
	WILSON MAE CLK R	R. L. Polk & Co.
	WILSON VERONICA TEL OPR R	R. L. Polk & Co.
1928	MEYER HENRY R	New York Telephone
	WILSON VERONICA E MISS R	New York Telephone
	ZIMMERMANN G R	New York Telephone

4th Ave

544 4th Ave

Year	Uses	Source
2014	SCARYVILLE MUSIC LLC	EDR Digital Archive

4TH AVE

544 4TH AVE

Year	Uses	Source
2005	Romero Matilde	Hill-Donnelly Corporation
1997	ROMERO Reyes	NYNEX
1992	VALLE AURELIA	NYNEX Informantion Resource Co.
1985	BETANCOURT HENRY	NYNEX Information Resources Company
	VALLE AURELIA	NYNEX Information Resources Company
1976	CLEANEX MACHY CORP	New York Telephone
	GLUEZCZAK FRANK	New York Telephone
1973	Falsetta Vincent	New York Telephone
	Gluszczak Frank	New York Telephone

FINDINGS

Year	Uses	Source
1973	Kowalski Walter A	New York Telephone
1970	Gluszczak Frank	New York Telephone
	Kowalski Walter A	New York Telephone
1965	Bannon Thos F	New York Telephone
	Gluszczak Frank	New York Telephone
	Kowalski Walter A	New York Telephone
	Mekelberg Michl	New York Telephone
1960	BANNON BARBARA C	New York Telephone
	BANNON THOS F	New York Telephone
	GALLO VINCENT	New York Telephone
	GLUSZCZAK FRANK	New York Telephone
	KOWALSKI WALTER A	New York Telephone
	Bannon Barbara C	New York Telephone Company
	Bannon Thos F	New York Telephone Company
	Gallo Vincent	New York Telephone Company
	Gluszczak Frank	New York Telephone Company
	Kowalski Walter A	New York Telephone Company
1949	Gallo Vincent	New York Telephone Company
1934	FEY DANL FCTY WKR H	R. L. Polk & Co.
	JOZWIAK EDW CHAUF H	R. L. Polk & Co.
	K LAB JOHN J RILEY CO R	R. L. Polk & Co.
	LUCAS MATTHEW LAB H	R. L. Polk & Co.
	MALIMOWSKY J H	R. L. Polk & Co.
	MALINOWSKI FRANCES FCTYWKR R	R. L. Polk & Co.
1928	ROSE ALICE MISS R	New York Telephone

FINDINGS

ADJOINING PROPERTY: ADDRESSES NOT IDENTIFIED IN RESEARCH SOURCE

The following Adjoining Property addresses were researched for this report, and the addresses were not identified in research source.

Address Researched	Address Not Identified in Research Source
487 4TH AVE	2014, 2010, 2005, 2000, 1997, 1992, 1985, 1980, 1976, 1973, 1970, 1928
542 4TH AVE	2014, 2010, 2000, 1997, 1992, 1980
544 4TH AVE	2014, 2010, 2000, 1980, 1940
544 4th Ave	2010, 2005, 2000, 1997, 1992, 1985, 1980, 1976, 1973, 1970, 1965, 1960, 1949, 1940, 1934, 1928

TARGET PROPERTY: ADDRESS NOT IDENTIFIED IN RESEARCH SOURCE

The following Target Property addresses were researched for this report, and the addresses were not identified in the research source.

Address Researched	Address Not Identified in Research Source
Gowanus Study Area	2014, 2010, 2005, 2000, 1997, 1992, 1985, 1980, 1976, 1973, 1970

Gowanus Study Area
Gowanus Study Area
Brooklyn, NY 11215

Inquiry Number: 5617557.2
April 11, 2019

The EDR-City Directory Abstract

Environmental Data Resources Inc

6 Armstrong Road
Shelton, CT 06484
800.352.0050
www.edrnet.com

TABLE OF CONTENTS

SECTION

Executive Summary

Findings

City Directory Images

Thank you for your business.
Please contact EDR at 1-800-352-0050
with any questions or comments.

Disclaimer - Copyright and Trademark Notice

This Report contains certain information obtained from a variety of public and other sources reasonably available to Environmental Data Resources, Inc. It cannot be concluded from this Report that coverage information for the target and surrounding properties does not exist from other sources. **NO WARRANTY EXPRESSED OR IMPLIED, IS MADE WHATSOEVER IN CONNECTION WITH THIS REPORT. ENVIRONMENTAL DATA RESOURCES, INC. SPECIFICALLY DISCLAIMS THE MAKING OF ANY SUCH WARRANTIES, INCLUDING WITHOUT LIMITATION, MERCHANTABILITY OR FITNESS FOR A PARTICULAR USE OR PURPOSE. ALL RISK IS ASSUMED BY THE USER. IN NO EVENT SHALL ENVIRONMENTAL DATA RESOURCES, INC. BE LIABLE TO ANYONE, WHETHER ARISING OUT OF ERRORS OR OMISSIONS, NEGLIGENCE, ACCIDENT OR ANY OTHER CAUSE, FOR ANY LOSS OR DAMAGE, INCLUDING, WITHOUT LIMITATION, SPECIAL, INCIDENTAL, CONSEQUENTIAL, OR EXEMPLARY DAMAGES. ANY LIABILITY ON THE PART OF ENVIRONMENTAL DATA RESOURCES, INC. IS STRICTLY LIMITED TO A REFUND OF THE AMOUNT PAID FOR THIS REPORT.** Purchaser accepts this Report "AS IS". Any analyses, estimates, ratings, environmental risk levels or risk codes provided in this Report are provided for illustrative purposes only, and are not intended to provide, nor should they be interpreted as providing any facts regarding, or prediction orforecast of, any environmental risk for any property. Only a Phase I Environmental Site Assessment performed by an environmental professional can provide information regarding the environmental risk for any property. Additionally, the information provided in this Report is not to be construed as legal advice.

Copyright 2017 by Environmental Data Resources, Inc. All rights reserved. Reproduction in any media or format, in whole or in part, of any report or map of Environmental Data Resources, Inc. or its affiliates is prohibited without prior written permission.

EDR and its logos (including Sanborn and Sanborn Map) are trademarks of Environmental Data Resources, Inc. or its affiliates. All other trademarks used herein are the property of their respective owners.

EXECUTIVE SUMMARY

DESCRIPTION

Environmental Data Resources, Inc.'s (EDR) City Directory Abstract is a screening tool designed to assist environmental professionals in evaluating potential liability on a target property resulting from past activities. EDR's City Directory Abstract includes a search and abstract of available city directory data. For each address, the directory lists the name of the corresponding occupant at five year intervals.

Business directories including city, cross reference and telephone directories were reviewed, if available, at approximately five year intervals for the years spanning 1928 through 2014. This report compiles information gathered in this review by geocoding the latitude and longitude of properties identified and gathering information about properties within 1320 feet of the target property.

A summary of the information obtained is provided in the text of this report.

RECORD SOURCES

EDR's Digital Archive combines historical directory listings from sources such as Cole Information and Dun & Bradstreet. These standard sources of property information complement and enhance each other to provide a more comprehensive report.

EDR is licensed to reproduce certain City Directory works by the copyright holders of those works. The purchaser of this EDR City Directory Report may include it in report(s) delivered to a customer. Reproduction of City Directories without permission of the publisher or licensed vendor may be a violation of copyright.



RESEARCH SUMMARY

The following research sources were consulted in the preparation of this report. An "X" indicates where information was identified in the source and provided in this report.

Year	Source	TP	Adjoining	Text Abstract	Source Image
2014	EDR Digital Archive	-	X	X	-
2010	EDR Digital Archive	-	X	X	-
2005	Hill-Donnelly Corporation	-	X	X	-
2000	Cole Information Services	-	X	X	-
1997	NYNEX	-	X	X	-
1992	NYNEX Informantion Resource Co.	-	X	X	-
1985	NYNEX Information Resources Company	-	X	X	-
1980	New York Telephone	-	X	X	-
1976	New York Telephone	-	X	X	-
1973	New York Telephone	-	X	X	-
1970	New York Telephone	-	X	X	-
1965	New York Telephone	-	X	X	-

EXECUTIVE SUMMARY

Year	Source	TP	Adjoining	Text Abstract	Source Image
1960	New York Telephone	-	X	X	-
	New York Telephone Company	-	X	X	-
1949	New York Telephone Company	-	X	X	-
1945	New York Telephone	-	X	X	-
1940	New York Telephone	-	X	X	-
1934	R. L. Polk & Co.	-	X	X	-
1928	New York Telephone	-	X	X	-

EXECUTIVE SUMMARY

SELECTED ADDRESSES

The following addresses were selected by the client, for EDR to research. An "X" indicates where information was identified.

Address	*Type*	*Findings*
231 9TH ST	Client Entered	X
231 9TH	Client Entered	X
233 9TH ST	Client Entered	X
233 9TH	Client Entered	X
250 6 ST	Client Entered	X
356 4TH AVE	Client Entered	X
362 4TH AVE	Client Entered	X
376 4TH AVE	Client Entered	X
407 3RD AVE	Client Entered	X
411 3RD AVE	Client Entered	X
415 3RD AVE	Client Entered	X
415 1/2 3RD AVE	Client Entered	X
233 9th St	Client Entered	X
231 9th St	Client Entered	X
411 3rd Ave	Client Entered	X

FINDINGS

TARGET PROPERTY INFORMATION

ADDRESS

Gowanus Study Area
Brooklyn, NY 11215

FINDINGS DETAIL

Target Property research detail.

FINDINGS

ADJOINING PROPERTY DETAIL

The following Adjoining Property addresses were researched for this report. Detailed findings are provided for each address.

3RD AVE

407 3RD AVE

Year	Uses	Source
2000	AAMCO TRANS	Cole Information Services
1992	SCHEIB EARL AUTO PAINT	NYNEX Informantion Resource Co.
1985	THIRDAVE TRUCK RPR	NYNEX Information Resources Company
1976	MAE MOON ASSOCS INC	New York Telephone
1973	Mae Moon Assocs Inc	New York Telephone
1970	Mae Moon Assocs Inc	New York Telephone
1965	Big Town Mfg Inc	New York Telephone
	Marnet Prods Co Inc	New York Telephone
	Martin Jeff b	New York Telephone
	Surfbov Ltd fcty	New York Telephone
1960	BIG TOWN MFG INC	New York Telephone
	MARNET PRODS CO INC	New York Telephone
	MARTIN JEFF B	New York Telephone
	Big Town Mfg Inc	New York Telephone Company
	Martin Jeff b	New York Telephone Company
	Marnet Prods Co Inc	New York Telephone Company
1940	Capitol Trucks Inc	New York Telephone
	Maccar Parts & Svce	New York Telephone
	Smith Truck Sales Co	New York Telephone
1928	KELLEN TRUCKING CORP	New York Telephone
	BIBER WM L RLTY & HOLDING CO	New York Telephone

3rd Ave

411 3rd Ave

Year	Uses	Source
2014	MAGNAFLORA DESIGN & EVENTS LLC	EDR Digital Archive
	PHOTO-BASED ART INC	EDR Digital Archive
2010	HEIGHTS CARPENTER SHOP INC	EDR Digital Archive

FINDINGS

3RD AVE

411 3RD AVE

Year	Uses	Source
2005	Heights Carpenters Shop Inc	Hill-Donnelly Corporation
2000	HEIGHTS CRPNTRS	Cole Information Services
	HEIGHTS WOODWKG	Cole Information Services
1997	KISIYAK Frolik	NYNEX
	Inter Bridge Auto Center	NYNEX
	Inter Brige Auto Center	NYNEX
	A One Auto Sales	NYNEX
	A 1 Auto Body & Repair	NYNEX
1992	METRO GLAZING CORP	NYNEX Informantion Resource Co.
1985	ATLANTIC REPR CO INC	NYNEX Information Resources Company
1980	ATLANTIC REPR CO INC	New York Telephone
1976	ATLANTIC REPR CO INC	New York Telephone
1973	ATLANTIC REPR CO INC	New York Telephone
1970	ATLANTIC REPR CO INC	New York Telephone
1965	ATLANTIC REPR CO INC	New York Telephone
1960	ATLANTIC REPR CO INC	New York Telephone
	ATLANTIC REPR CO INC	New York Telephone Company
1945	United Ship Repairg Co Inc	New York Telephone
1928	DEBROOK CO INC DYES & CHEMELS	New York Telephone

415 3RD AVE

Year	Uses	Source
1965	Citroen Cars Corp	New York Telephone
	Parts & Svce	New York Telephone
	Citroen Cars Corp	New York Telephone
	Used Cars	New York Telephone
1960	Citroen Cars Corp	New York Telephone Company
	CITROEN CARS CORP	New York Telephone
1949	Mack Internatl Motor Truck Corp	New York Telephone Company
	Sales & service	New York Telephone Company
	Mack Internatl Motor Truck Corp	New York Telephone Company
	Sales & service Parts dept	New York Telephone Company
	Mack Internatl Motor Truck Corp	New York Telephone Company
	Sales & service Repair dept	New York Telephone Company
1945	Mack Internatl Motor Truck Corp	New York Telephone
	Sales & service	New York Telephone

FINDINGS

Year	Uses	Source
1945	Mack Internatl Motor Truck Corp	New York Telephone
	Sales & service Parts dept	New York Telephone
	Mack Internatl Motor Truck Corp	New York Telephone
	Sales & service Repair dept	New York Telephone
1940	Mack Internatl Motor Truck Corp Sales & Service Bklyn branch	New York Telephone
	Mack Internatl Motor Truck Corp Sales & Service Bklyn branch	New York Telephone
	Parts dept	New York Telephone
	Mack Internatl Motor Truck Corp Sales & Service Bklyn branch	New York Telephone
	Repr dept	New York Telephone

415 1/2 3RD AVE

Year	Uses	Source
1934	ALIOTO JOS BARBER	R. L. Polk & Co.

4TH AVE

356 4TH AVE

Year	Uses	Source
1960	METROPOLITN TRUCK LEASE SVCE	New York Telephone
	METROPOLITN TRUCK LEASE SVCE Branches	New York Telephone Company
1949	IRON FIREMAN CORP city sales svce	New York Telephone Company

362 4TH AVE

Year	Uses	Source
2005	36047:7 odd NCL	Hill-Donnelly Corporation
1985	KENT ST WAREHOUSE	NYNEX Information Resources Company
1976	ALL CITY AUTO DROKRG CORP	New York Telephone

376 4TH AVE

Year	Uses	Source
1928	DE VITO PETER GARAGE	New York Telephone

6 ST

250 6 ST

Year	Uses	Source
1997	Perietto Constructios Inc	NYNEX

FINDINGS

9TH

231 9TH

Year	Uses	Source
1940	Hughes Florence L Miss	New York Telephone
1934	HUGHES LILLIAN TCHR R	R. L. Polk & Co.
	HUGHES FLORENCE L ASST PRIN PS 157 R 9	R. L. Polk & Co.
	HUGHES ELIZ F TCHR PS 107 R	R. L. Polk & Co.
1928	HUGHES FLORENCE L MISS R	New York Telephone

233 9TH

Year	Uses	Source
1960	WOLFF KARL R 9	New York Telephone
1940	Corbeel Dennis J	New York Telephone
1934	KRZEMINSKI	R. L. Polk & Co.
1928	KRZEMINSKI ROSALIE MRS R	New York Telephone
	FIESEL J J REAL STATE	New York Telephone

9th St

231 9th St

Year	Uses	Source
2014	SGT LOUIE CONSTRUCTION INC	EDR Digital Archive
2010	SGT LOUIE CONSTRUCTION INC	EDR Digital Archive

9TH ST

231 9TH ST

Year	Uses	Source
2005	Selamaj L	Hill-Donnelly Corporation
2000	LOUIE SELAMAJ	Cole Information Services
1997	GAMBELLO Carole	NYNEX
	GAMBELLO Carl M	NYNEX
	GAMBELLO Carl	NYNEX
1992	HOFFMANN JANET	NYNEX Informantion Resource Co.
	HALSTEAD LIBBY	NYNEX Informantion Resource Co.
	GOLDMAN E L	NYNEX Informantion Resource Co.
1985	LYONS GEO	NYNEX Information Resources Company
1976	LYONS GEO	New York Telephone
1973	Burpo John J	New York Telephone

FINDINGS

Year	Uses	Source
1949	Hughes Florence L Miss	New York Telephone Company
1945	Hughes Florence L Miss	New York Telephone

9th St

233 9th St

Year	Uses	Source
2010	REGINA CUNNINGHAM	EDR Digital Archive

9TH ST

233 9TH ST

Year	Uses	Source
2005	234 235 NCL	Hill-Donnelly Corporation
2000	CHRISTINE WILLIAMS	Cole Information Services
1997	BERMUDEZ BALIKCIOGLU Shirley	NYNEX
1985	BARTKOWSKI ANTHONY	NYNEX Information Resources Company
1980	BARTKOWSKI ANTHONY	New York Telephone
1976	MC CARTHY THOS	New York Telephone
	BARTKOWSKI ANTHONY	New York Telephone
1973	Andersen Edw L	New York Telephone
1970	Wolff Karl R	New York Telephone
1965	Wolff Karl R	New York Telephone
	Wolff Gerard	New York Telephone
1949	Clarke Cornelius M	New York Telephone Company
1945	Burke Barbara R Mrs	New York Telephone

FINDINGS

ADJOINING PROPERTY: ADDRESSES NOT IDENTIFIED IN RESEARCH SOURCE

The following Adjoining Property addresses were researched for this report, and the addresses were not identified in research source.

Address Researched	Address Not Identified in Research Source
231 9TH	2014, 2010, 2005, 2000, 1997, 1992, 1985, 1980, 1976, 1973, 1970, 1965, 1960, 1949, 1945
231 9TH ST	2014, 2010, 1980, 1970, 1965, 1960, 1940, 1934, 1928
231 9th St	2005, 2000, 1997, 1992, 1985, 1980, 1976, 1973, 1970, 1965, 1960, 1949, 1945, 1940, 1934, 1928
233 9TH	2014, 2010, 2005, 2000, 1997, 1992, 1985, 1980, 1976, 1973, 1970, 1965, 1949, 1945
233 9TH ST	2014, 2010, 1992, 1960, 1940, 1934, 1928
233 9th St	2014, 2005, 2000, 1997, 1992, 1985, 1980, 1976, 1973, 1970, 1965, 1960, 1949, 1945, 1940, 1934, 1928
250 6 ST	2014, 2010, 2005, 2000, 1992, 1985, 1980, 1976, 1973, 1970, 1965, 1960, 1949, 1945, 1940, 1934, 1928
356 4TH AVE	2014, 2010, 2005, 2000, 1997, 1992, 1985, 1980, 1976, 1973, 1970, 1965, 1945, 1940, 1934, 1928
362 4TH AVE	2014, 2010, 2000, 1997, 1992, 1980, 1973, 1970, 1965, 1960, 1949, 1945, 1940, 1934, 1928
376 4TH AVE	2014, 2010, 2005, 2000, 1997, 1992, 1985, 1980, 1976, 1973, 1970, 1965, 1960, 1949, 1945, 1940, 1934
407 3RD AVE	2014, 2010, 2005, 1997, 1980, 1949, 1945, 1934
411 3RD AVE	2014, 2010, 1949, 1940, 1934
411 3rd Ave	2005, 2000, 1997, 1992, 1985, 1980, 1976, 1973, 1970, 1965, 1960, 1949, 1945, 1940, 1934, 1928
415 1/2 3RD AVE	2014, 2010, 2005, 2000, 1997, 1992, 1985, 1980, 1976, 1973, 1970, 1965, 1960, 1949, 1945, 1940, 1928
415 3RD AVE	2014, 2010, 2005, 2000, 1997, 1992, 1985, 1980, 1976, 1973, 1970, 1934, 1928

TARGET PROPERTY: ADDRESS NOT IDENTIFIED IN RESEARCH SOURCE

The following Target Property addresses were researched for this report, and the addresses were not identified in the research source.

Address Researched	Address Not Identified in Research Source
Gowanus Study Area	2014, 2010, 2005, 2000, 1997, 1992, 1985, 1980, 1976, 1973, 1970, 1965, 1960, 1949, 1945, 1940, 1934, 1928

Gowanus Study Area
Gowanus Study Area
Brooklyn, NY 11215

Inquiry Number: 5617557.3
April 11, 2019

The EDR-City Directory Abstract

Environmental Data Resources Inc

6 Armstrong Road
Shelton, CT 06484
800.352.0050
www.edrnet.com

TABLE OF CONTENTS

SECTION

Executive Summary

Findings

City Directory Images

Thank you for your business.
Please contact EDR at 1-800-352-0050
with any questions or comments.

Disclaimer - Copyright and Trademark Notice

This Report contains certain information obtained from a variety of public and other sources reasonably available to Environmental Data Resources, Inc. It cannot be concluded from this Report that coverage information for the target and surrounding properties does not exist from other sources. **NO WARRANTY EXPRESSED OR IMPLIED, IS MADE WHATSOEVER IN CONNECTION WITH THIS REPORT. ENVIRONMENTAL DATA RESOURCES, INC. SPECIFICALLY DISCLAIMS THE MAKING OF ANY SUCH WARRANTIES, INCLUDING WITHOUT LIMITATION, MERCHANTABILITY OR FITNESS FOR A PARTICULAR USE OR PURPOSE. ALL RISK IS ASSUMED BY THE USER. IN NO EVENT SHALL ENVIRONMENTAL DATA RESOURCES, INC. BE LIABLE TO ANYONE, WHETHER ARISING OUT OF ERRORS OR OMISSIONS, NEGLIGENCE, ACCIDENT OR ANY OTHER CAUSE, FOR ANY LOSS OR DAMAGE, INCLUDING, WITHOUT LIMITATION, SPECIAL, INCIDENTAL, CONSEQUENTIAL, OR EXEMPLARY DAMAGES. ANY LIABILITY ON THE PART OF ENVIRONMENTAL DATA RESOURCES, INC. IS STRICTLY LIMITED TO A REFUND OF THE AMOUNT PAID FOR THIS REPORT.** Purchaser accepts this Report "AS IS". Any analyses, estimates, ratings, environmental risk levels or risk codes provided in this Report are provided for illustrative purposes only, and are not intended to provide, nor should they be interpreted as providing any facts regarding, or prediction orforecast of, any environmental risk for any property. Only a Phase I Environmental Site Assessment performed by an environmental professional can provide information regarding the environmental risk for any property. Additionally, the information provided in this Report is not to be construed as legal advice.

Copyright 2017 by Environmental Data Resources, Inc. All rights reserved. Reproduction in any media or format, in whole or in part, of any report or map of Environmental Data Resources, Inc. or its affiliates is prohibited without prior written permission.

EDR and its logos (including Sanborn and Sanborn Map) are trademarks of Environmental Data Resources, Inc. or its affiliates. All other trademarks used herein are the property of their respective owners.

EXECUTIVE SUMMARY

DESCRIPTION

Environmental Data Resources, Inc.'s (EDR) City Directory Abstract is a screening tool designed to assist environmental professionals in evaluating potential liability on a target property resulting from past activities. EDR's City Directory Abstract includes a search and abstract of available city directory data. For each address, the directory lists the name of the corresponding occupant at five year intervals.

Business directories including city, cross reference and telephone directories were reviewed, if available, at approximately five year intervals for the years spanning 1928 through 2014. This report compiles information gathered in this review by geocoding the latitude and longitude of properties identified and gathering information about properties within 660 feet of the target property.

A summary of the information obtained is provided in the text of this report.

RECORD SOURCES

EDR's Digital Archive combines historical directory listings from sources such as Cole Information and Dun & Bradstreet. These standard sources of property information complement and enhance each other to provide a more comprehensive report.

EDR is licensed to reproduce certain City Directory works by the copyright holders of those works. The purchaser of this EDR City Directory Report may include it in report(s) delivered to a customer. Reproduction of City Directories without permission of the publisher or licensed vendor may be a violation of copyright.



RESEARCH SUMMARY

The following research sources were consulted in the preparation of this report. An "X" indicates where information was identified in the source and provided in this report.

Year	Source	TP	Adjoining	Text Abstract	Source Image
2014	EDR Digital Archive	-	X	X	-
2010	EDR Digital Archive	-	X	X	-
2005	Hill-Donnelly Corporation	-	X	X	-
2000	Cole Information Services	-	X	X	-
1997	NYNEX	-	X	X	-
1992	NYNEX Informantion Resource Co.	-	X	X	-
1985	NYNEX Information Resources Company	-	X	X	-
1980	New York Telephone	-	X	X	-
1976	New York Telephone	-	X	X	-
1973	New York Telephone	-	X	X	-
1970	New York Telephone	-	X	X	-
1965	New York Telephone	-	X	X	-

EXECUTIVE SUMMARY

Year	Source	TP	Adjoining	Text Abstract	Source Image
1960	New York Telephone	-	X	X	-
	New York Telephone Company	-	X	X	-
1949	New York Telephone Company	-	X	X	-
1945	New York Telephone	-	X	X	-
1940	New York Telephone	-	X	X	-
1934	R. L. Polk & Co.	-	X	X	-
1928	New York Telephone	-	X	X	-

EXECUTIVE SUMMARY

SELECTED ADDRESSES

The following addresses were selected by the client, for EDR to research. An "X" indicates where information was identified.

Address	*Type*	*Findings*
244 4TH AVE	Client Entered	X
249 4TH AVE	Client Entered	X
290 4TH AVE	Client Entered	X
519 CAROL St	Client Entered	X
519 CAROL st	Client Entered	X
519 CAROL	Client Entered	X
519 CARROLL ST	Client Entered	X
519 CARROLL	Client Entered	X
538 CAROL St	Client Entered	X
538 CAROL	Client Entered	X
538 CAROL 5 st	Client Entered	X
538 CARROLL ST	Client Entered	X
543 PRESIDENT st	Client Entered	X
543 PRESIDENT	Client Entered	X
545 PRESIDENT St	Client Entered	X
545 PRESIDENT	Client Entered	X
572 PRESIDENT ST	Client Entered	X
572 PRESIDENT St	Client Entered	X
572 PRESIDENT st	Client Entered	X
572 PRESIDENT	Client Entered	X
249 4th Ave	Client Entered	X
290 4th Ave	Client Entered	X
608 Union St	Client Entered	X
545 President St	Client Entered	X
29 Denton	Client Entered	X
564 President St	Client Entered	X
562 President St	Client Entered	
613 Union	Client Entered	X
615 Union Ave	Client Entered	X
617 Union	Client Entered	X
619 Union Ave	Client Entered	X
621 Union Ave	Client Entered	X

Address	***Type***	***Findings***
517 Carroll St	Client Entered	X
232 4th Ave	Client Entered	X

FINDINGS

TARGET PROPERTY INFORMATION

ADDRESS

Gowanus Study Area
Brooklyn, NY 11215

FINDINGS DETAIL

Target Property research detail.

FINDINGS

ADJOINING PROPERTY DETAIL

The following Adjoining Property addresses were researched for this report. Detailed findings are provided for each address.

4th Ave

232 4th Ave

Year	Uses	Source
1973	Burger Den	New York Telephone
	Curran Robert	New York Telephone
	Fink T	New York Telephone
	Velez Maximina	New York Telephone
1970	Burger Den	New York Telephone
	Della Ray Fashions	New York Telephone
	Garguilo Anna	New York Telephone
	Padron Maria	New York Telephone
1965	Burger Den	New York Telephone
	Burger Den restrnt	New York Telephone
	Espinosa Miguel A	New York Telephone
	Principato R Mrs	New York Telephone
	Savino Andrew grocr	New York Telephone
	Serpico Anthony	New York Telephone
1960	BURGER DEN RESTRNT	New York Telephone
	BURGER DEN RESTRNT	New York Telephone
	CANALE VINCENT	New York Telephone
	LOVASCIO FRANK	New York Telephone
	PRINCIPATO R MRS	New York Telephone
	Burger Den restrnt	New York Telephone Company
	Burger Den Restrnt	New York Telephone Company
	Canale Vincent	New York Telephone Company
	Lovascio Frank	New York Telephone Company
	Principato R Mrs	New York Telephone Company
1949	Canale Vincent	New York Telephone Company
	Kaplan & Langer lunchnet	New York Telephone Company
	Ricen D	New York Telephone Company
1945	Cardello Jos statnry	New York Telephone
1940	Minichini N statnry	New York Telephone
1934	FERRARA MICHL DRY GDS H DO	R. L. Polk & Co.
	GOLSDSTEIN CO PLMBRS SUPPLIES	R. L. Polk & Co.

FINDINGS

Year	Uses	Source
1934	KANTOR ABR STATIONER H DO	R. L. Polk & Co.
	LOVASCE ANNA MACH OPR R	R. L. Polk & Co.
	LOVASCE ANTHONY R	R. L. Polk & Co.
	LOVASCE FRANK LAB H	R. L. Polk & Co.
	LOVASCO ROCCO PRINTER R	R. L. Polk & Co.
	PETER H	R. L. Polk & Co.
	PNTR H	R. L. Polk & Co.
	RODASTO ANTHONY R	R. L. Polk & Co.
	RODASTO FRANK LAB H	R. L. Polk & Co.
	RODASTO JOE R	R. L. Polk & Co.
	RODASTO ROSE R	R. L. Polk & Co.
	VITO JOS TRUCKMN H	R. L. Polk & Co.
1928	HOPENGARTEN LOUIS STATY	New York Telephone
	VITO JOS R	New York Telephone

4TH AVE

244 4TH AVE

Year	Uses	Source
1970	DI CRISTO A first	New York Telephone
1965	DICRISTO A first	New York Telephone
1960	Di CRISTO A flrst	New York Telephone Company
	DI CRISTO A FLRST	New York Telephone
1949	Di Cristo A flrst	New York Telephone Company
1940	Gottlieb Chas grocry	New York Telephone

4th Ave

249 4th Ave

Year	Uses	Source
2014	ROCK SHOP	EDR Digital Archive
2010	ROCK SHOP	EDR Digital Archive
	MISSION DOLORES BAR	EDR Digital Archive
	GRO-KOB INC	EDR Digital Archive
	CATTYSHACK	EDR Digital Archive
	A & J TIRE CENTER	EDR Digital Archive

FINDINGS

4TH AVE

249 4TH AVE

Year	Uses	Source
2005	A&3 Tire Ctr	Hill-Donnelly Corporation
1997	Aysar	NYNEX
	Aysar Corp	NYNEX
	Groskob Co textiles	NYNEX
	Gross Kobrick Co Inc textiles	NYNEX
1992	AYSAR	NYNEX Informantion Resource Co.
	AYSAR CORP	NYNEX Informantion Resource Co.
	GROSKOL CO TEXTILES	NYNEX Informantion Resource Co.
	GROSS KOBRICK CO INC TEXTILES	NYNEX Informantion Resource Co.
	MOLLYS MOON	NYNEX Informantion Resource Co.
	MONARCH SECURITY INC	NYNEX Informantion Resource Co.
1960	Zimmer F C & Co	New York Telephone Company
	ZIMMER F C & CO	New York Telephone
1945	Zimmer F C & Co	New York Telephone
1940	Zimmer F C & Co	New York Telephone
1934	ZIMMER F C & CO WELDERS	R. L. Polk & Co.

4th Ave

290 4th Ave

Year	Uses	Source
2010	GRAFAM INC	EDR Digital Archive
	PRIDE COLLISON & AUTO REPAIR	EDR Digital Archive

4TH AVE

290 4TH AVE

Year	Uses	Source
2005	Great Bear Auto Ctr	Hill-Donnelly Corporation
1997	Great Bear Auto Center	NYNEX
1992	GREAT BEAR AUTO CENTER	NYNEX Informantion Resource Co.
1985	TIRE WORLD DISCOUNT CENTER	NYNEX Information Resources Company
	GREAT BEAR	NYNEX Information Resources Company
1976	GREAT BEAR AUTO CENTERS	New York Telephone
1973	Gowanus Auto Glass	New York Telephone
	A & S Auto Supply Co	New York Telephone

FINDINGS

Year	Uses	Source
1970	Chaley Nat Doors Inc	New York Telephone
1965	Sabre Parts Distribtrs Inc	New York Telephone
1960	UNION AUTOMTV PARTS INC	New York Telephone
	UNION AUTOMTV PARTS INC	New York Telephone Company
1949	Automotive Maintenance Co	New York Telephone Company
1945	Automotive Maintenance Co	New York Telephone
	Automotive Maintenance Co	New York Telephone
1928	MATCOVICH PHILIP IRON WKS	New York Telephone

CAROL

519 CAROL

Year	Uses	Source
1976	MANCUSO ROSE	New York Telephone
1960	TROIANO NEAL PLMBNG HEATING	New York Telephone
	RICHARDSON JOS	New York Telephone
	Troiano Neal plmbng heating	New York Telephone Company
	Richardson Jos	New York Telephone Company
1945	Troiano Neal	New York Telephone
1940	Sisto J confctry	New York Telephone

538 CAROL

Year	Uses	Source
1960	Peters W W Inc burlp & bags	New York Telephone Company
	PETERS W W INC BURLP & BAGS	New York Telephone
1949	HIS Enameling Co	New York Telephone Company
1945	Alan Camp Corp	New York Telephone

CAROL 5 st

538 CAROL 5 st

Year	Uses	Source
1970	Jenco Elec Co	New York Telephone

CAROL st

519 CAROL st

Year	Uses	Source
1973	Mancuso Rose	New York Telephone
1970	Troiano Neal plmbng heating	New York Telephone

FINDINGS

Year	Uses	Source
1970	TNT Renovating Corp	New York Telephone
	Richardson Jos ins	New York Telephone
	Mancuso Rose	New York Telephone
	Barnel Plumbing Co	New York Telephone

CAROL St

519 CAROL St

Year	Uses	Source
1965	Troiano Neal Plmbng heating	New York Telephone
	Richardson Jos ins	New York Telephone

538 CAROL St

Year	Uses	Source
1965	Coppel Henry auto radiatrs	New York Telephone
	Carroll Auto Reprs	New York Telephone
	Coppels Auto Rediatr Co	New York Telephone

CARROLL

519 CARROLL

Year	Uses	Source
1992	RICHARDSON JOS	NYNEX Informantion Resource Co.
	MANCUSO R	NYNEX Informantion Resource Co.
1985	RICHARDSON JOS	NYNEX Information Resources Company
	MANCUSO R	NYNEX Information Resources Company
1976	RICHARDSON JOS	New York Telephone
1934	GRILLO JOSEPHINE FCTY WKR R	R. L. Polk & Co.
	GRILLO THERESA H	R. L. Polk & Co.
	VISTO MARY R	R. L. Polk & Co.
	SISTO JOHN J CONFR	R. L. Polk & Co.
1928	SISTO J CONFECTIONERY	New York Telephone

Carroll St

517 Carroll St

Year	Uses	Source
1997	TYD Robert	NYNEX
1976	SULLIVAN C	New York Telephone
1965	Hair Francis H	New York Telephone

FINDINGS

Year	Uses	Source
1934	MELILLO JOHN CLK R	R. L. Polk & Co.
	FENNIMORE ANTHONY CHAUF H REAR	R. L. Polk & Co.
	FENNIMORE CARRIE H	R. L. Polk & Co.
	FENNIMORE JOS LNDRYWKR H REAR	R. L. Polk & Co.

CARROLL ST

519 CARROLL ST

Year	Uses	Source
2005	Yang Marianne v	Hill-Donnelly Corporation
2000	3 R MANCUSO	Cole Information Services
	JOSEPH RICHARDSON	Cole Information Services
	FRED CONROY	Cole Information Services
	APARTMENTS	Cole Information Services
1997	RICHARDSON Jos	NYNEX
	MANCUSO R	NYNEX
	DE ASCENTIS Desiree	NYNEX
1973	Richardson Jos	New York Telephone

538 CARROLL ST

Year	Uses	Source
2005	First Class Towing	Hill-Donnelly Corporation

Denton

29 Denton

Year	Uses	Source
1970	Amer Strip Steel Inc	New York Telephone
1965	Amer Strip Steel Inc	New York Telephone

PRESIDENT

543 PRESIDENT

Year	Uses	Source
1976	IDEAL BAG CORP	New York Telephone
1960	ASKIN TRUCKING CO INC	New York Telephone Company
	ASKIN TRUCKING CO INC	New York Telephone
1949	ASKIN TRUCKING CO INC	New York Telephone Company
1940	Hoffman Beverage Co	New York Telephone

FINDINGS

545 PRESIDENT

Year	Uses	Source
1960	KNICKERBROCKER ICE CO	New York Telephone Company
	Ice Platform & Delivry	New York Telephone Company
	KNICKERBROCKER ICE CO	New York Telephone
1949	Cirillo Bros Ice Corp	New York Telephone Company
	Ice plt	New York Telephone Company
1940	ice plt	New York Telephone
	Cirillo Bros Ice Corp	New York Telephone
	Cirillo Bros Ice Corp ice plt	New York Telephone

572 PRESIDENT

Year	Uses	Source
1949	Albanese Wm	New York Telephone Company
	Salvaggio Jos	New York Telephone Company
1945	Albanese Wm	New York Telephone
1934	CANTILENA DOMINICK CARP H DO	R. L. Polk & Co.

PRESIDENT st

543 PRESIDENT st

Year	Uses	Source
1973	Ideal Bag Corp	New York Telephone

President St

545 President St

Year	Uses	Source
2014	LAPIETRA CONTRACTING CORP	EDR Digital Archive
2010	LAPIETRA CONTRACTING CORP	EDR Digital Archive

PRESIDENT St

545 PRESIDENT St

Year	Uses	Source
1965	Ice Platforms	New York Telephone
	KNICKERBOCKER ICE O	New York Telephone

FINDINGS

President St

564 President St

Year	*Uses*	*Source*
2005	h Marrero Felipe	Hill-Donnelly Corporation
2000	FELIPE MARRERO	Cole Information Services
	A ROMEO	Cole Information Services
	FRANCISCO ROMEO	Cole Information Services
1997	MARRERO Felipe	NYNEX
	ROMEO A	NYNEX
	ROMEO Frencisco	NYNEX
1992	RICO VICTOR	NYNEX Informantion Resource Co.
	ROMEO A	NYNEX Informantion Resource Co.
	ROMEO A	NYNEX Informantion Resource Co.
	SOSA CRUZ	NYNEX Informantion Resource Co.
1985	CAMERON M	NYNEX Information Resources Company
	COLE P	NYNEX Information Resources Company
	FAROUQI USMAN G	NYNEX Information Resources Company
1976	RICCIARDONE JOS	New York Telephone
1973	Calandriello Antonino	New York Telephone
	Conforgi Anthony	New York Telephone
	Ricciardone Jos	New York Telephone
1970	Calandriello Antonino	New York Telephone
	Ricciardone Jos	New York Telephone
	Zozzaro Cono	New York Telephone
1965	Ferlito Ralph	New York Telephone
	Ricciardone Jos	New York Telephone
	Zozzaro Cono	New York Telephone
	Calandriello Mary	New York Telephone
1960	CALANDRIELO ANTONIO	New York Telephone
	GIORDANO MICHELE	New York Telephone
	ZOZZARO CONO	New York Telephone
	Calandrielo Antonio	New York Telephone Company
	Giordano Michele	New York Telephone Company
	Zozzaro Cono	New York Telephone Company
1949	Muglia Josephine	New York Telephone Company

FINDINGS

PRESIDENT ST

572 PRESIDENT ST

Year	*Uses*	*Source*
2005	H Caraballo E E	Hill-Donnelly Corporation

PRESIDENT st

572 PRESIDENT st

Year	*Uses*	*Source*
1973	Pietaro Pasquale	New York Telephone
1970	Pietaro Pasquale	New York Telephone

PRESIDENT St

572 PRESIDENT St

Year	*Uses*	*Source*
1965	Pietaro Pasquale	New York Telephone

Union

613 Union

Year	*Uses*	*Source*
1934	ALBANO JAS DRIVER H	R. L. Polk & Co.
	BURG ROLAND CARP H	R. L. Polk & Co.
	DIMARZO MARIO CTR H	R. L. Polk & Co.
	GESQUALDI ANTHONY PNTR R	R. L. Polk & Co.
	GESQUALDI ORLANDO BKBNDR R	R. L. Polk & Co.
	GESQUALDI ROSE R	R. L. Polk & Co.
	GESQUALDI WM MECH H	R. L. Polk & Co.
	GIORDANO HELEN R	R. L. Polk & Co.
	GIORDANO JOHN CTR H	R. L. Polk & Co.
	GIORDANO ROSE R	R. L. Polk & Co.
	KOVACH WENDEL R	R. L. Polk & Co.
	PETER CLK H	R. L. Polk & Co.
	PERCACCIO THOS H	R. L. Polk & Co.
	RUISI JENNIE R	R. L. Polk & Co.
	RUISI NUNZIO R	R. L. Polk & Co.
1928	GIORDANO THERESA MISS R	New York Telephone

FINDINGS

617 Union

Year	Uses	Source
1992	FERMAR PARKING INC	NYNEX Informantion Resource Co.
	RHINO CONSTR	NYNEX Informantion Resource Co.
1934	BARESA ANGELINA H	R. L. Polk & Co.
	BARESA FRANK CLK R	R. L. Polk & Co.
	BARESA MARY EMBDR R	R. L. Polk & Co.
	BIANCO ANTOINETTE R	R. L. Polk & Co.
	CASAOASPRO SYLVIA FCTY WKR R	R. L. Polk & Co.
	CONIGLIO JACOB LAB H	R. L. Polk & Co.
	GUZZI PETER LAB H	R. L. Polk & Co.
	MESSINA ANTHONY STUDENT R	R. L. Polk & Co.
	MESSINA HELEN R	R. L. Polk & Co.
	MESSINA J EMP BKN DAILY EAGLE R	R. L. Polk & Co.
	MESSINA JOHN R	R. L. Polk & Co.
	MESSINA JOS PNTR H	R. L. Polk & Co.
	MESSINA MARY H	R. L. Polk & Co.
	SORRENTINO H	R. L. Polk & Co.
1928	SORRENTINO A CONTR	New York Telephone

Union Ave

615 Union Ave

Year	Uses	Source
2005	h Diugozima Krzyszlof	Hill-Donnelly Corporation
	Galas Robert	Hill-Donnelly Corporation
	h 3ankowska Antonna	Hill-Donnelly Corporation
	Midtown Restoration Inc	Hill-Donnelly Corporation
	Rojewski Marek	Hill-Donnelly Corporation
	h Rzepczyk Boleslaw	Hill-Donnelly Corporation
2000	APARTMENTS	Cole Information Services
	MIETEK ANTTCZAK	Cole Information Services
	URSZULA CZAPLICKA	Cole Information Services
	K DLUGOZIMA	Cole Information Services
	ANTONINA JANKOWSKA	Cole Information Services
	3R ERYK KACZMAREK	Cole Information Services
	IGOR KOVALTCHOUK	Cole Information Services
	T LUCZAJ	Cole Information Services
	2L A SKIBINSKA	Cole Information Services
	STEFAN SOSIN	Cole Information Services

FINDINGS

Year	Uses	Source
2000	STEFAN SOSIN	Cole Information Services
1997	ANTCZAK Mietek	NYNEX
	CZAPLICKA Urszula	NYNEX
	DLUGOZIMA Knysztof	NYNEX
	KORNAN Andrzij	NYNEX
	LUCZAJ G	NYNEX
	MARCSZAK Janina	NYNEX
	ROSZKOWSKI Lesrek	NYNEX
	WISNIEWSKI Jan	NYNEX
1992	GAZDA H	NYNEX Informantion Resource Co.
	KACZMAREK STANISLIN	NYNEX Informantion Resource Co.
	MARCISZAK JANINA	NYNEX Informantion Resource Co.
	NIEMYSKI POUL	NYNEX Informantion Resource Co.
	WISNIEWSKI JAN	NYNEX Informantion Resource Co.
	ZALESKI KAROL	NYNEX Informantion Resource Co.
1985	LANZISERO PHILIP	NYNEX Information Resources Company
	TOOMEY A P	NYNEX Information Resources Company
1976	TOOMEY A P	New York Telephone
1973	Panzella August	New York Telephone
1970	De Luca Aniello J	New York Telephone
	Pacelia Saml	New York Telephone
	Panzella August	New York Telephone
1965	Caiozza Salvatore	New York Telephone
	De Luca Aniello J	New York Telephone
	Keller Joel	New York Telephone
	Pacella Saml	New York Telephone
	Panzella August	New York Telephone
1960	De Luca Aniello J	New York Telephone Company
	Nappo Philip	New York Telephone Company
	Panzella August	New York Telephone Company
	Taiano Concetta Mrs	New York Telephone Company
	DE LUCA ANIELLO J	New York Telephone
	NAPPO PHILIP	New York Telephone
	PANZELLA AUGUST	New York Telephone
	TAIANO CONCETTA MRS	New York Telephone
1949	Prystupa Edw S	New York Telephone Company
1945	Englert Dorothy	New York Telephone
1934	ALFANO CARMELLA R	R. L. Polk & Co.

FINDINGS

Year	Uses	Source
1934	ANNARUNNA FRANK R	R. L. Polk & Co.
	BUSCEMI JOS LAB H	R. L. Polk & Co.
	DANTI ANTHONY VENDER H	R. L. Polk & Co.
	DENTL ANTHONY H	R. L. Polk & Co.
	DENTL LENA R	R. L. Polk & Co.
	GUTTIERES NATALIO H	R. L. Polk & Co.
	IMPERIALE ELIZ R	R. L. Polk & Co.
	IMPERIALE MICHL R	R. L. Polk & Co.
	IMPERIALE NICHOLAS R H DO	R. L. Polk & Co.
	IMPERIALE ROSARIO J AUTO MECH H	R. L. Polk & Co.
	IMPERIALE THERESA R	R. L. Polk & Co.
	PASCARELLA ALF LAB H	R. L. Polk & Co.
	PASCARELLA ANTHONY R	R. L. Polk & Co.
	PASCARELLA FILOMENA OPR R	R. L. Polk & Co.
	R	R. L. Polk & Co.
	RIZO JAS H	R. L. Polk & Co.
	IMPERIALE CATH R	R. L. Polk & Co.

619 Union Ave

Year	Uses	Source
2005	Capologo Joseph	Hill-Donnelly Corporation
	h=Lei Wg:b Ban ox	Hill-Donnelly Corporation
	h Mtl Edar	Hill-Donnelly Corporation
	h Ricdtelli Marie	Hill-Donnelly Corporation
	h Weinstein Brian	Hill-Donnelly Corporation
2000	APARTMENTS	Cole Information Services
	2L EDWARD MITCHELL	Cole Information Services
	JEREMY RENDINA	Cole Information Services
	BRIAN WEINSTEIN	Cole Information Services
1997	PHILLIPS John	NYNEX
1992	JEWELS C	NYNEX Informantion Resource Co.
	MITCHELL EDWARD	NYNEX Informantion Resource Co.
1985	FARKAS J	NYNEX Information Resources Company
	SOMA JOHN	NYNEX Information Resources Company
1980	SOMA JOHN	New York Telephone
	SOMA SADIE	New York Telephone
1976	SOMA SADLE	New York Telephone
	SPUTO GRACE MRS	New York Telephone
1973	Mancini C	New York Telephone

FINDINGS

Year	Uses	Source
1973	Soma Sadie	New York Telephone
1970	Soma Sadie	New York Telephone
	Sputo Grace Mrs	New York Telephone
1965	Soma Sadie	New York Telephone
	Sputo Grace Mrs	New York Telephone
1960	Soma Sadie	New York Telephone Company
	Sputo Grace Mrs	New York Telephone Company
	Stern Lillian	New York Telephone Company
	SOMA SADIE	New York Telephone
	SPUTO GRACE MRS	New York Telephone
	STERN LILLIAN	New York Telephone
1949	Imperial Oil Co	New York Telephone Company
1934	WERTENTELL LEIB R BX	R. L. Polk & Co.
	WERTENTELL TILLIE H BX	R. L. Polk & Co.

621 Union Ave

Year	Uses	Source
2005	h Delio James	Hill-Donnelly Corporation
	h Pasquenza Joseph	Hill-Donnelly Corporation
	h Salgado Madefine	Hill-Donnelly Corporation
2000	JAMES DELIO	Cole Information Services
	2 ROSE PASQUENZA	Cole Information Services
	MADELINE SALGADO	Cole Information Services
	WM TLOCZKOWSKI	Cole Information Services
	A & M EXTERM SVCE	Cole Information Services
1997	A & M Exterminating Svce	NYNEX
	DELIO Jas	NYNEX
	SALGADO Madeline	NYNEX
	PASQUENZA Rose Mrs	NYNEX
1992	A & M EXTERMINATING SVCE	NYNEX Informantion Resource Co.
	DELIO JAS	NYNEX Informantion Resource Co.
	PASQUENZA ROSE MRS	NYNEX Informantion Resource Co.
	SALGADO MADELINE	NYNEX Informantion Resource Co.
1985	A & M EXTERMINATING SVCE	NYNEX Information Resources Company
	DELIO JAS	NYNEX Information Resources Company
	PASQUENZA ROSE MRS	NYNEX Information Resources Company
	RICCIO A	NYNEX Information Resources Company
1980	PASQUENZA ROSE MRS	New York Telephone
1976	MILLER JIMMY	New York Telephone

FINDINGS

Year	Uses	Source
1976	DELIO JAS	New York Telephone
	GALASSO JOSEPH	New York Telephone
	PASQUENZA ROSE MRS	New York Telephone
	RICCIO A	New York Telephone
1973	Delio Jas	New York Telephone
	Pasquenza Rose Mrs	New York Telephone
	Riccio A	New York Telephone
	Villano Jerry	New York Telephone
1970	Delio Jas	New York Telephone
	Mancini Angelo	New York Telephone
	Pasqeenza Rose Mrs	New York Telephone
	Riccio A	New York Telephone
1965	Delio Jas	New York Telephone
	L & C Finishg Co	New York Telephone
	Riccio A	New York Telephone
1960	CALABRESE CHAS	New York Telephone
	DELIO JAS	New York Telephone
	PERRIS STANLEY	New York Telephone
	RICCIO A	New York Telephone
	Calabrese Chas	New York Telephone Company
	Delio Jas	New York Telephone Company
	Perris Stanley	New York Telephone Company
	Riccio A	New York Telephone Company
1934	ANTONINO JOS PDLR H	R. L. Polk & Co.
	CORDERO ANTONIE R	R. L. Polk & Co.
	DOMINQUEZ JOSE LAB H	R. L. Polk & Co.
	FLORIS JOHN H	R. L. Polk & Co.
	GIORNNONE RALPH H	R. L. Polk & Co.
	PEREZ FRANCIS H	R. L. Polk & Co.
	PROVENZANO CHRISTOPHER PRESSER H	R. L. Polk & Co.

Union St

608 Union St

Year	Uses	Source
2014	ORTOV LIGHTING INC	EDR Digital Archive
2010	ORTOV LIGHTING INC	EDR Digital Archive
	DSSR REALTY CORP	EDR Digital Archive

FINDINGS

ADJOINING PROPERTY: ADDRESSES NOT IDENTIFIED IN RESEARCH SOURCE

The following Adjoining Property addresses were researched for this report, and the addresses were not identified in research source.

Address Researched	Address Not Identified in Research Source
232 4th Ave	2014, 2010, 2005, 2000, 1997, 1992, 1985, 1980, 1976
244 4TH AVE	2014, 2010, 2005, 2000, 1997, 1992, 1985, 1980, 1976, 1973, 1945, 1934, 1928
249 4TH AVE	2014, 2010, 2000, 1985, 1980, 1976, 1973, 1970, 1965, 1949, 1928
249 4th Ave	2005, 2000, 1997, 1992, 1985, 1980, 1976, 1973, 1970, 1965, 1960, 1949, 1945, 1940, 1934, 1928
29 Denton	2014, 2010, 2005, 2000, 1997, 1992, 1985, 1980, 1976, 1973, 1960, 1949, 1945, 1940, 1934, 1928
290 4th Ave	2014, 2005, 2000, 1997, 1992, 1985, 1980, 1976, 1973, 1970, 1965, 1960, 1949, 1945, 1940, 1934, 1928
290 4TH AVE	2014, 2010, 2000, 1980, 1940, 1934
517 Carroll St	2014, 2010, 2005, 2000, 1992, 1985, 1980, 1973, 1970, 1960, 1949, 1945, 1940, 1928
519 CAROL	2014, 2010, 2005, 2000, 1997, 1992, 1985, 1980, 1973, 1970, 1965, 1949, 1934, 1928
519 CAROL St	2014, 2010, 2005, 2000, 1997, 1992, 1985, 1980, 1976, 1973, 1970, 1960, 1949, 1945, 1940, 1934, 1928
519 CAROL st	2014, 2010, 2005, 2000, 1997, 1992, 1985, 1980, 1976, 1965, 1960, 1949, 1945, 1940, 1934, 1928
519 CARROLL	2014, 2010, 2005, 2000, 1997, 1980, 1973, 1970, 1965, 1960, 1949, 1945, 1940
519 CARROLL ST	2014, 2010, 1992, 1985, 1980, 1976, 1970, 1965, 1960, 1949, 1945, 1940, 1934, 1928
538 CAROL	2014, 2010, 2005, 2000, 1997, 1992, 1985, 1980, 1976, 1973, 1970, 1965, 1940, 1934, 1928
538 CAROL 5 st	2014, 2010, 2005, 2000, 1997, 1992, 1985, 1980, 1976, 1973, 1965, 1960, 1949, 1945, 1940, 1934, 1928
538 CAROL St	2014, 2010, 2005, 2000, 1997, 1992, 1985, 1980, 1976, 1973, 1970, 1960, 1949, 1945, 1940, 1934, 1928
538 CARROLL ST	2014, 2010, 2000, 1997, 1992, 1985, 1980, 1976, 1973, 1970, 1965, 1960, 1949, 1945, 1940, 1934, 1928
543 PRESIDENT	2014, 2010, 2005, 2000, 1997, 1992, 1985, 1980, 1973, 1970, 1965, 1945, 1934, 1928
543 PRESIDENT st	2014, 2010, 2005, 2000, 1997, 1992, 1985, 1980, 1976, 1970, 1965, 1960, 1949, 1945, 1940, 1934, 1928
545 PRESIDENT	2014, 2010, 2005, 2000, 1997, 1992, 1985, 1980, 1976, 1973, 1970, 1965, 1945, 1934, 1928
545 PRESIDENT St	2014, 2010, 2005, 2000, 1997, 1992, 1985, 1980, 1976, 1973, 1970, 1960, 1949, 1945, 1940, 1934, 1928
545 President St	2005, 2000, 1997, 1992, 1985, 1980, 1976, 1973, 1970, 1965, 1960, 1949, 1945, 1940, 1934, 1928

FINDINGS

Address Researched	Address Not Identified in Research Source
562 President St	2014, 2010, 2005, 2000, 1997, 1992, 1985, 1980, 1976, 1973, 1970, 1965, 1960, 1949, 1945, 1940, 1934, 1928
564 President St	2014, 2010, 1980, 1945, 1940, 1934, 1928
572 PRESIDENT	2014, 2010, 2005, 2000, 1997, 1992, 1985, 1980, 1976, 1973, 1970, 1965, 1960, 1940, 1928
572 PRESIDENT ST	2014, 2010, 2000, 1997, 1992, 1985, 1980, 1976, 1973, 1970, 1965, 1960, 1949, 1945, 1940, 1934, 1928
572 PRESIDENT St	2014, 2010, 2005, 2000, 1997, 1992, 1985, 1980, 1976, 1973, 1970, 1960, 1949, 1945, 1940, 1934, 1928
572 PRESIDENT st	2014, 2010, 2005, 2000, 1997, 1992, 1985, 1980, 1976, 1965, 1960, 1949, 1945, 1940, 1934, 1928
608 Union St	2005, 2000, 1997, 1992, 1985, 1980, 1976, 1973, 1970, 1965, 1960, 1949, 1945, 1940, 1934, 1928
613 Union	2014, 2010, 2005, 2000, 1997, 1992, 1985, 1980, 1976, 1973, 1970, 1965, 1960, 1949, 1945, 1940
615 Union Ave	2014, 2010, 1980, 1940, 1928
617 Union	2014, 2010, 2005, 2000, 1997, 1985, 1980, 1976, 1973, 1970, 1965, 1960, 1949, 1945, 1940
619 Union Ave	2014, 2010, 1945, 1940, 1928
621 Union Ave	2014, 2010, 1949, 1945, 1940, 1928

Gowanus Study Area
Gowanus Study Area
Brooklyn, NY 11217

Inquiry Number: 5617557.4
April 10, 2019

The EDR-City Directory Abstract

Environmental Data Resources Inc

6 Armstrong Road
Shelton, CT 06484
800.352.0050
www.edrnet.com

TABLE OF CONTENTS

SECTION

Executive Summary

Findings

City Directory Images

Thank you for your business.
Please contact EDR at 1-800-352-0050
with any questions or comments.

Disclaimer - Copyright and Trademark Notice

This Report contains certain information obtained from a variety of public and other sources reasonably available to Environmental Data Resources, Inc. It cannot be concluded from this Report that coverage information for the target and surrounding properties does not exist from other sources. **NO WARRANTY EXPRESSED OR IMPLIED, IS MADE WHATSOEVER IN CONNECTION WITH THIS REPORT. ENVIRONMENTAL DATA RESOURCES, INC. SPECIFICALLY DISCLAIMS THE MAKING OF ANY SUCH WARRANTIES, INCLUDING WITHOUT LIMITATION, MERCHANTABILITY OR FITNESS FOR A PARTICULAR USE OR PURPOSE. ALL RISK IS ASSUMED BY THE USER. IN NO EVENT SHALL ENVIRONMENTAL DATA RESOURCES, INC. BE LIABLE TO ANYONE, WHETHER ARISING OUT OF ERRORS OR OMISSIONS, NEGLIGENCE, ACCIDENT OR ANY OTHER CAUSE, FOR ANY LOSS OR DAMAGE, INCLUDING, WITHOUT LIMITATION, SPECIAL, INCIDENTAL, CONSEQUENTIAL, OR EXEMPLARY DAMAGES. ANY LIABILITY ON THE PART OF ENVIRONMENTAL DATA RESOURCES, INC. IS STRICTLY LIMITED TO A REFUND OF THE AMOUNT PAID FOR THIS REPORT.** Purchaser accepts this Report "AS IS". Any analyses, estimates, ratings, environmental risk levels or risk codes provided in this Report are provided for illustrative purposes only, and are not intended to provide, nor should they be interpreted as providing any facts regarding, or prediction orforecast of, any environmental risk for any property. Only a Phase I Environmental Site Assessment performed by an environmental professional can provide information regarding the environmental risk for any property. Additionally, the information provided in this Report is not to be construed as legal advice.

Copyright 2017 by Environmental Data Resources, Inc. All rights reserved. Reproduction in any media or format, in whole or in part, of any report or map of Environmental Data Resources, Inc. or its affiliates is prohibited without prior written permission.

EDR and its logos (including Sanborn and Sanborn Map) are trademarks of Environmental Data Resources, Inc. or its affiliates. All other trademarks used herein are the property of their respective owners.

EXECUTIVE SUMMARY

DESCRIPTION

Environmental Data Resources, Inc.'s (EDR) City Directory Abstract is a screening tool designed to assist environmental professionals in evaluating potential liability on a target property resulting from past activities. EDR's City Directory Abstract includes a search and abstract of available city directory data. For each address, the directory lists the name of the corresponding occupant at five year intervals.

Business directories including city, cross reference and telephone directories were reviewed, if available, at approximately five year intervals for the years spanning 1928 through 2014. This report compiles information gathered in this review by geocoding the latitude and longitude of properties identified and gathering information about properties within 660 feet of the target property.

A summary of the information obtained is provided in the text of this report.

RECORD SOURCES

EDR's Digital Archive combines historical directory listings from sources such as Cole Information and Dun & Bradstreet. These standard sources of property information complement and enhance each other to provide a more comprehensive report.

EDR is licensed to reproduce certain City Directory works by the copyright holders of those works. The purchaser of this EDR City Directory Report may include it in report(s) delivered to a customer. Reproduction of City Directories without permission of the publisher or licensed vendor may be a violation of copyright.



RESEARCH SUMMARY

The following research sources were consulted in the preparation of this report. An "X" indicates where information was identified in the source and provided in this report.

Year	Source	TP	Adjoining	Text Abstract	Source Image
2014	EDR Digital Archive	-	X	X	-
2010	EDR Digital Archive	-	X	X	-
2005	Hill-Donnelly Corporation	-	X	X	-
2000	Cole Information Services	-	X	X	-
1997	NYNEX	-	X	X	-
1992	NYNEX Informantion Resource Co.	-	X	X	-
1985	NYNEX Information Resources Company	-	X	X	-
1980	New York Telephone	-	X	X	-
1976	New York Telephone	-	X	X	-
1973	New York Telephone	-	X	X	-
1970	New York Telephone	-	X	X	-
1965	New York Telephone	-	X	X	-

EXECUTIVE SUMMARY

Year	Source	TP	Adjoining	Text Abstract	Source Image
1960	New York Telephone	-	X	X	-
	New York Telephone Company	-	X	X	-
1949	New York Telephone Company	-	X	X	-
1945	New York Telephone	-	X	X	-
1940	New York Telephone	-	X	X	-
1934	R. L. Polk & Co.	-	X	X	-
1928	New York Telephone	-	X	X	-

EXECUTIVE SUMMARY

SELECTED ADDRESSES

The following addresses were selected by the client, for EDR to research. An "X" indicates where information was identified.

Address	***Type***	***Findings***
360 DEAN ST	Client Entered	X
362 DEAN ST	Client Entered	X
52 4TH AVE	Client Entered	X
54 4TH AVE	Client Entered	X
56 4TH AVE	Client Entered	X
56O 4TH AVE	Client Entered	X
58 SAINT MARKS PL	Client Entered	X
58 ST MARKS PL	Client Entered	X
58 STMARKS PL	Client Entered	X
607 WARREN ST	Client Entered	X
607 WARREN St	Client Entered	X
607 WARREN st	Client Entered	X
607 WARREN	Client Entered	X
69 4TH AVE	Client Entered	X
71 4TH AVE	Client Entered	X
73 4TH AVE	Client Entered	X
75 4TH AVE	Client Entered	X
79 4TH AVE	Client Entered	X
82 SAINT MARKS PL	Client Entered	X
82 ST MARKS PL	Client Entered	X
82 ST MARKS	Client Entered	X
82 STMARKS PL	Client Entered	X
85 4TH AVE	Client Entered	X
86 4 AVENUE AVE	Client Entered	X
86 4TH AVE	Client Entered	X
87 4TH AVE	Client Entered	X
88 4 AV 3	Client Entered	X
88 4TH AVE	Client Entered	X
88A 4TH AVE	Client Entered	X
89 4TH AVE	Client Entered	X
91 4TH AVE	Client Entered	X
92 4TH AVE	Client Entered	X

Address	***Type***	***Findings***
93 4TH AVE	Client Entered	X
94 4TH AVE	Client Entered	X
95 4TH AVE	Client Entered	X
97 4TH AVE	Client Entered	X
71 4th Ave	Client Entered	X
75 4th Ave	Client Entered	X
56 4th Ave	Client Entered	X
79 4th Ave	Client Entered	X
54 4th Ave	Client Entered	X
86 4th Ave	Client Entered	X
52 4th Ave	Client Entered	X
88 4th Ave	Client Entered	X
85 4th Ave	Client Entered	X
87 4th Ave	Client Entered	X
89 4th Ave	Client Entered	X
97 4th Ave	Client Entered	X

FINDINGS

TARGET PROPERTY INFORMATION

ADDRESS

Gowanus Study Area
Brooklyn, NY 11217

FINDINGS DETAIL

Target Property research detail.

FINDINGS

ADJOINING PROPERTY DETAIL

The following Adjoining Property addresses were researched for this report. Detailed findings are provided for each address.

4 AV 3

88 4 AV 3

Year	Uses	Source
1997	FRANKLIN Georgia	NYNEX

4 AVENUE AVE

86 4 AVENUE AVE

Year	Uses	Source
1992	A & S FLOWER & GIFT SHOP	NYNEX Informantion Resource Co.

4th Ave

52 4th Ave

Year	Uses	Source
2014	COMPUTERWIZ777 CORP	EDR Digital Archive
	THUMBS UP FRIED CHICKEN	EDR Digital Archive
2010	NEW MITALI CURRY HSE PIZZA INC	EDR Digital Archive
	THUMBS UP FRIED CHICKEN	EDR Digital Archive
	AL AMEER RESTAURANT INC	EDR Digital Archive
	SAHARA OF BROOKLYN INC	EDR Digital Archive

4TH AVE

52 4TH AVE

Year	Uses	Source
2005	Thumbs Up Fried Chicken	Hill-Donnelly Corporation
	Moroccan Cuisine	Hill-Donnelly Corporation
1997	Thumbs Up Fried Chicken	NYNEX
1992	VILLANUEVA DEVORAH	NYNEX Informantion Resource Co.
1985	LAMARQUESA GROCERIES	NYNEX Information Resources Company
1976	LA MARQUESA GROCERIES	New York Telephone
1970	La Marquesa Groceries	New York Telephone
1965	Safeguard Elec Co Inc	New York Telephone
	La Marquesa Groceries	New York Telephone

FINDINGS

Year	Uses	Source
1960	LA MARQUESA GROCERIES	New York Telephone
	La Marquesa Groceries	New York Telephone Company
1949	Stanley Stores	New York Telephone Company
1940	Goodwear Tire Co	New York Telephone
	Salzberg Dave auto tires	New York Telephone
1934	JOHN H	R. L. Polk & Co.
	GERARD CHAS STATIONERY	R. L. Polk & Co.
1928	BERENDSEN HENRY A INCH RM-	New York Telephone

4th Ave

54 4th Ave

Year	Uses	Source
2014	RODRIGUEZ MARIA	EDR Digital Archive
2010	RODRIGUEZ MARIA	EDR Digital Archive

4TH AVE

54 4TH AVE

Year	Uses	Source
2005	Klecan Mark	Hill-Donnelly Corporation
	h Figueroa Maria	Hill-Donnelly Corporation
	Rodriguez Maria	Hill-Donnelly Corporation
1997	SANTISTEBAN Gloria	NYNEX
1992	ALBENDA RICCI	NYNEX Informantion Resource Co.
1976	LEE JIM	New York Telephone
	KENIEN CO INC THE WINE LIQRS	New York Telephone
1973	Kenlen Co Inc The Wine liqrs	New York Telephone
	Burk John	New York Telephone
1970	Lee Jim	New York Telephone
	Kenlen Co Inc The wine liars	New York Telephone
	Burk John	New York Telephone
1965	Kenlen Co Inc The wine liqrs	New York Telephone
1960	KENLEN CO INC THE WINE LIQRS	New York Telephone
	TONO CHIN	New York Telephone
	Tono Chin	New York Telephone Company
	Kenlen Co Inc The wine liqrs	New York Telephone Company
1949	Kenlen Co Inc The wine liqrs	New York Telephone Company
1934	DEMETROS PETER R	R. L. Polk & Co.

FINDINGS

Year	Uses	Source
1934	LEVY S MARKET MEATS	R. L. Polk & Co.
	LINDGREN ERNEST PNTR H	R. L. Polk & Co.
1928	CONNELL JOHN R	New York Telephone
	LEVY S MARKET	New York Telephone

4th Ave

56 4th Ave

Year	Uses	Source
2014	AHMED ELWALEED LAW OFFICES	EDR Digital Archive
	LANIXTER REALTY	EDR Digital Archive
2010	LANIXTER REALTY	EDR Digital Archive
	YAMAN FLOWERS	EDR Digital Archive
	LAW OFFICES OF ELWALEED AHMED	EDR Digital Archive
	ALYASSINI SERVICE CENTER INC	EDR Digital Archive
	PURE FRAGMENT FILMS INC	EDR Digital Archive

4TH AVE

56 4TH AVE

Year	Uses	Source
2005	Yaman Flowers	Hill-Donnelly Corporation
	Lanixter Realty	Hill-Donnelly Corporation
1992	HENRY MYRNA	NYNEX Informantion Resource Co.
1985	PIERNO FRANK LUNCHEONETTE	NYNEX Information Resources Company
1980	DREAM CAR SVCE	New York Telephone
	HAYES SANDERS	New York Telephone
	PIERNO FRANK LUNCHEONETTE	New York Telephone
1976	THOMPSON MARION M	New York Telephone
1973	Douglass Edwin	New York Telephone
1970	Butterfield G D	New York Telephone
	Pierno Frank lunchnet	New York Telephone
1965	Pierno Frank Lunchnet	New York Telephone
1960	PIERNO FRANK LUNCHNET	New York Telephone
	Pierno Frank lunchnet	New York Telephone Company
1949	Pierno R statnry	New York Telephone Company
	Prestia Mary	New York Telephone Company
1945	Marys Luncheonette	New York Telephone
1940	DOlivieri Louis paints	New York Telephone

FINDINGS

Year	Uses	Source
1940	Louton Decorator	New York Telephone
1934	BONGIORNO ROSE R	R. L. Polk & Co.
	BONGIORNO THOS LAB H	R. L. Polk & Co.
	MARCENO PASQUALE SHOE REPR	R. L. Polk & Co.
	SHAW ALBERT LAB H	R. L. Polk & Co.
1928	BONGIORNO THOS R	New York Telephone
	RUSSO S BARBER	New York Telephone

69 4TH AVE

Year	Uses	Source
2005	Simon Sean	Hill-Donnelly Corporation
	Valenzuela Noe	Hill-Donnelly Corporation
1992	GRAMZA JOYCE	NYNEX Informantion Resource Co.
	MAYLO JAMES	NYNEX Informantion Resource Co.
1985	NEWMAN D	NYNEX Information Resources Company
	NORSTRAND EDWARD C	NYNEX Information Resources Company
1976	HISPANIC AMER FAMILY CIVIC CULTURAL ASSN INC	New York Telephone
1970	Botanica Maria De La Luz	New York Telephone
1965	Butcher Rebecca Mrs	New York Telephone
1960	BUTCHER REBECCA MRS	New York Telephone
	Butcher Rebecca Mrs	New York Telephone Company
1949	Gem Chemcl Prods Corp	New York Telephone Company
1934	G H	R. L. Polk & Co.
	KETCHAM LILLIAN R	R. L. Polk & Co.
	KETCHAM ROSE H	R. L. Polk & Co.
	WHITNEY GEO L SIGNALMN H	R. L. Polk & Co.
1928	AMER TOOL HOUSE	New York Telephone
	TERREA N C HARDWARE	New York Telephone

4th Ave

71 4th Ave

Year	Uses	Source
2014	SPARAGNA V	EDR Digital Archive
2010	SPARAGNA V	EDR Digital Archive

FINDINGS

4TH AVE

71 4TH AVE

Year	Uses	Source
2005	Sparagna V	Hill-Donnelly Corporation
	Fogarty A	Hill-Donnelly Corporation
	Lannan Sarah	Hill-Donnelly Corporation
1997	Sparagna V	NYNEX
	KANAZAWA Shinichi	NYNEX
1992	DEANE GORDON	NYNEX Informantion Resource Co.
	RUSSEL JAMES	NYNEX Informantion Resource Co.
	SPARAGNA V	NYNEX Informantion Resource Co.
1985	SPARAGNA V B	NYNEX Information Resources Company
	WILLIAMS G	NYNEX Information Resources Company
1980	RECIO ZOHA	New York Telephone
1976	SPARAGNA VINCENT PLMBNG	New York Telephone
1973	Sparagna Vincent plmbng	New York Telephone
1970	Lugo Irma	New York Telephone
	Sparagna Vincent plmbng	New York Telephone
1965	Perez Ramon	New York Telephone
	Sparagna Vincent plmbng	New York Telephone
1960	MAZARIO BALTAZAR	New York Telephone
	SPARAGNA VINCENT PLMBNG	New York Telephone
	STALLONE ANNA MRS	New York Telephone
	Nazario Armando	New York Telephone Company
	Mazario Baltazar	New York Telephone Company
	Sparagna Vincent plmbng	New York Telephone Company
	Stallone Anna Mrs	New York Telephone Company
1945	Stallone Wm V	New York Telephone
1934	CICONNE SAML BRKLYR H	R. L. Polk & Co.
	BEYER WM CLK H	R. L. Polk & Co.
	BURKE EDITH R	R. L. Polk & Co.

73 4TH AVE

Year	Uses	Source
2005	No Current Listing	Hill-Donnelly Corporation
1997	ASHLEY A	NYNEX
	DUNCAN Gitty	NYNEX
	WARRICK John	NYNEX
1992	ASHLEY A	NYNEX Informantion Resource Co.

FINDINGS

Year	Uses	Source
1985	ASHLEY A	NYNEX Information Resources Company
	BLUE STAR PRNTRS	NYNEX Information Resources Company
	BLUE STAR SCHOOL SUPL	NYNEX Information Resources Company
	CLASSROOM SUPLS UNLIMITED	NYNEX Information Resources Company
	MORRIS M	NYNEX Information Resources Company
	VALENTINI DAVID MRS	NYNEX Information Resources Company
1980	BLUE STAR PRNTRS	New York Telephone
	BLUE STAR SCHOOL SUPL	New York Telephone
1976	BLUE STAR PRNTRS	New York Telephone
	VALENTINI DAVID MRS	New York Telephone
1973	Blue Star Prntrs	New York Telephone
	Valentini David Mrs	New York Telephone
1970	Blue Star Prntrs	New York Telephone
	Valentini David Mrs	New York Telephone
1965	Robles Isabel	New York Telephone
	Valentini David Mrs	New York Telephone
	Martinez Narciso	New York Telephone
	Blue Star Prntrs	New York Telephone
	Martinez Lydia	New York Telephone
1960	BLUE STAR PRNTRS	New York Telephone
	MARCIANO GEMMA	New York Telephone
	VALENTINI DAVID MRS	New York Telephone
	VENTO FRANK C	New York Telephone
	Blue Star Prntrs	New York Telephone Company
	Marciano Gemma	New York Telephone Company
	Valentini David Mrs	New York Telephone Company
	Vento Frank C	New York Telephone Company
1949	Blue Star Prntrs	New York Telephone Company
1945	Nielsen E A prntr	New York Telephone
	Scandia Prntng Press	New York Telephone
1940	Nielsen E A prntr	New York Telephone
	Scandia Prntng Press	New York Telephone
1934	BROOKLYN BLOOD DONORS EXCHANGE	R. L. Polk & Co.
	GREEN & SWAIN INC JOHN L GREEN PRES FLOYD G SWAIN SEC-TREAS STMFTRS	R. L. Polk & Co.
	HOLST ANTONETTE MRS R	R. L. Polk & Co.
1928	BKLYN BLOOD DONORS EXCHANGE	New York Telephone
	GREEN & SWAIN HEATG CONTRS	New York Telephone

FINDINGS

Year	Uses	Source
1928	HOLST ROBT R	New York Telephone

4th Ave

75 4th Ave

Year	Uses	Source
2014	SCULLYONE PRODUCTIONS INC	EDR Digital Archive
2010	SCULLYONE PRODUCTIONS INC	EDR Digital Archive

4TH AVE

75 4TH AVE

Year	Uses	Source
2005	Ghertner Robin	Hill-Donnelly Corporation
	a Levine Dalia v 0	Hill-Donnelly Corporation
1997	HUGGANS A	NYNEX
	EADY Elizabeth	NYNEX
	BAUMANN Yyonne	NYNEX
1992	RATLIFF BEN	NYNEX Informantion Resource Co.
1985	MOORE S	NYNEX Information Resources Company
	LASAK H	NYNEX Information Resources Company
1980	ZAPATA ALFREDO	New York Telephone
1976	SOTO I	New York Telephone
1973	Ramos Anthony Mrs	New York Telephone
1934	MEAT MARKET	R. L. Polk & Co.
	SULLIVAN MICHL J R	R. L. Polk & Co.
	SMITH THOS CLK R	R. L. Polk & Co.
	MORAN MARY R	R. L. Polk & Co.
	MORAN MARGT H	R. L. Polk & Co.
	MORAN JOHN JR R	R. L. Polk & Co.
	MORAN JOHN R	R. L. Polk & Co.
	DUNNIGAN MARY R	R. L. Polk & Co.
1928	SULLIVAN MICHAEL J MEAT	New York Telephone
	POLLARD WM R	New York Telephone

4th Ave

79 4th Ave

Year	Uses	Source
2010	LANS LUCKY LAUNDRY CORP	EDR Digital Archive

FINDINGS

4TH AVE

79 4TH AVE

Year	Uses	Source
2005	L&P Laundry I	Hill-Donnelly Corporation
1997	St Marks IV Av Laundromat	NYNEX
1992	ST MARKS LAUNDROMAT	NYNEX Informantion Resource Co.
1976	GUILLAUME G	New York Telephone
1973	Guillaume G	New York Telephone
	Cruz Anna Mrs	New York Telephone
1970	Guillaume G	New York Telephone
1965	Guillaume G	New York Telephone
1960	LARSON KARL	New York Telephone
	JENSEN KARL M	New York Telephone
	GUILLAUME G	New York Telephone
	Larson Karl	New York Telephone Company
	Jensen Karl M	New York Telephone Company
	Guillaume G	New York Telephone Company
1949	Simone Wm V	New York Telephone Company
	Sani Pine Corp	New York Telephone Company
	Liga Philip V	New York Telephone Company
	Lenox Chemcl Co	New York Telephone Company
	Hillebrecht Chas	New York Telephone Company
	Guillaume G	New York Telephone Company
	Freeman Maxwell	New York Telephone Company
1945	Freeman Maxwell	New York Telephone
	Guillaume G	New York Telephone
	Hillebrecht Chas	New York Telephone
	Lenox Chemcl Co	New York Telephone
	Sani Pine Corp	New York Telephone
	Simone Wm V	New York Telephone
1940	U S Hoffman Macby Corp	New York Telephone
	Hoffman Machy Corpn US	New York Telephone
	De Linde Chas	New York Telephone
1928	SPERO A P DRUGGIST	New York Telephone

FINDINGS

4th Ave

85 4th Ave

Year	Uses	Source
2014	CLASS ONE MIXED MARTIAL ARTS	EDR Digital Archive
2010	MODERN WAY LUMBER INC	EDR Digital Archive

4TH AVE

85 4TH AVE

Year	Uses	Source
2005	Modern Way Lumber	Hill-Donnelly Corporation
1997	Abc Fox News Annex	NYNEX
	MODERN WAY LUMBER CO	NYNEX
1992	IMPERIAL MODERN WAY	NYNEX Informantion Resource Co.
	MODERN WAY CONTRACTORS	NYNEX Informantion Resource Co.
	MODERN WAY LUMBR CO	NYNEX Informantion Resource Co.
1985	CRESTLINE WINDOW DISTRIBUTERS	NYNEX Information Resources Company
	IMPERIAL MODEM WAY	NYNEX Information Resources Company
	JAMAR PRODS	NYNEX Information Resources Company
	JAMAR PRODUCTS	NYNEX Information Resources Company
	MODERN WAY CONTRACTORS	NYNEX Information Resources Company
	MODERN WAY LUMBR CO	NYNEX Information Resources Company
1976	IMPERIAL LUMBER MARTS	New York Telephone
	JAMAR PRODS	New York Telephone
	MODERN WAY CONTRACTORS	New York Telephone
	MODERN WAY LUMBR CO	New York Telephone
	SUN STOP EAST INC	New York Telephone
1973	Modern Way Contractors	New York Telephone
	Modern Way Lumbr Co	New York Telephone
	Natl Payment Plan Div of Amer Honor Guild Inc	New York Telephone
1970	Modern Way Contractors	New York Telephone
	Modern Way Lumbr Co	New York Telephone
	Natl Payment Plan Div of Amer Honor Guild Inc	New York Telephone
1965	Modern Way Contractors	New York Telephone
	Modern Way Lumbr Co	New York Telephone
1960	Modern Way Lumbr Co	New York Telephone Company
	MODERN WAY CONTRACTORS	New York Telephone
	MODERN WAY LUMBR CO	New York Telephone

Year	Uses	Source
1960	Modern Way Contractors	New York Telephone Company
1934	BASSET JOS PNTER R	R. L. Polk & Co.
	BISHOP H	R. L. Polk & Co.
	BISHOP R	R. L. Polk & Co.

4th Ave

86 4th Ave

Year	Uses	Source
2010	HAPPY CLEANERS	EDR Digital Archive

4TH AVE

86 4TH AVE

Year	Uses	Source
2005	Happy Cleaners	Hill-Donnelly Corporation
1997	El Buen Trato Grocery	NYNEX
	FUENTES Juan	NYNEX
1992	NEW WAY SUPERMARKET II	NYNEX Informantion Resource Co.
	RAMIREZ HECTOR	NYNEX Informantion Resource Co.
1976	BAIER ELMER G RADIO SVCE	New York Telephone
	ENG WOODS	New York Telephone
	PROSPECT RADIO & ELECTRIC CO SALES & SERV	New York Telephone
	WU BING	New York Telephone
1973	Eng Woods	New York Telephone
	Helzler M Florence	New York Telephone
	Prospect Radio & Electric Co sales & serv	New York Telephone
1970	Baier Elmer G radio svce	New York Telephone
	Eng Woods	New York Telephone
	Hetzler M Florenco	New York Telephone
	Prospect Radio & Electric Co sales & serv	New York Telephone
1965	Baier Elmer G radio svce	New York Telephone
	Eng Woods	New York Telephone
	Hetzler M Florence	New York Telephone
	Prospect Radio & Electric Co sales & serv	New York Telephone
1960	BAIER ELMER G RADIO SVCE	New York Telephone
	BENSON CARIN MRS	New York Telephone
	HETZLER M FLORENCE	New York Telephone
	LUNG MARY L	New York Telephone

FINDINGS

Year	Uses	Source
1960	PROSPECT RADIO & ELECTRIC CO SALES & SERV	New York Telephone
	Baier Elmer G radio svce	New York Telephone Company
	Benson Carin Mrs	New York Telephone Company
	Hetzler M Florence	New York Telephone Company
	Lung Mary L	New York Telephone Company
	Prospect Radio & Electric Co sales & serv	New York Telephone Company
1949	Sonnemann Marjorie Mrs	New York Telephone Company
	Erson Fredk E	New York Telephone Company
	Baier Elmer G radio svce	New York Telephone Company
1945	Prospect Radio & Electric Co sales & Serv	New York Telephone
1940	Prospect Radio & Electric Co sales & serv	New York Telephone
	Baier Elmer G radio serv	New York Telephone
1934	PROSPECT RADIO ELECTRIC CO	R. L. Polk & Co.
	JOHNSON SVEN MACH H	R. L. Polk & Co.
	HALLBECK AXEL J MASSAGE H DO	R. L. Polk & Co.
	GASPER GEO LAB H	R. L. Polk & Co.
	BENSON PHILIP MACH H	R. L. Polk & Co.
	ANDERSON CHAS CARP H	R. L. Polk & Co.
1928	VIVIAN RUTH MISS R	New York Telephone
	PROSPECT RADIO ELECTRIC CO RADIO & PHONGPLIS	New York Telephone

4th Ave

87 4th Ave

Year	Uses	Source
2014	KINETICS LABORATORY INC	EDR Digital Archive
2010	LUNAS TIRE SHOP LUNAS T	EDR Digital Archive

4TH AVE

87 4TH AVE

Year	Uses	Source
2005	Rodriguez Tire Shop	Hill-Donnelly Corporation
	Ortizlosefina	Hill-Donnelly Corporation
1997	LAZANEY Jose Henridgue	NYNEX
1992	ALL S	NYNEX Informantion Resource Co.
	ANGELO S TIRE REPR	NYNEX Informantion Resource Co.
1985	ANGELO S TIRE REPR	NYNEX Information Resources Company

FINDINGS

Year	Uses	Source
1985	APPLE RENT A CAR	NYNEX Information Resources Company
1970	Myree Saml	New York Telephone
1965	Myree Saml	New York Telephone
1960	Rivera Arcadio	New York Telephone Company
	RIVERA ARCADIO	New York Telephone
1928	ANDERSON CORNELIA MISS R	New York Telephone

4th Ave

88 4th Ave

Year	Uses	Source
2014	GOTHAM CAR SERVICE INC	EDR Digital Archive
	LAZER CHECK CASHING	EDR Digital Archive
2010	LAZER CHECK CASHING	EDR Digital Archive
	GOTHAM CAR SERVICE INC	EDR Digital Archive
	JEREMY BOLD	EDR Digital Archive
	ICREATE TV INC	EDR Digital Archive

4TH AVE

88 4TH AVE

Year	Uses	Source
2005	Fourth Avenue Check Cashing	Hill-Donnelly Corporation
	Legends Car & Limo Svc	Hill-Donnelly Corporation
	h Madauchlan Claire & Ildiko	Hill-Donnelly Corporation
	Wiseman Rachel	Hill-Donnelly Corporation
1997	WESTERN UNION To Pick Up Or Send Money Transfers	NYNEX
	Fourth Avenue Check Cashing Service	NYNEX
	Arab American Family Support Center Inc	NYNEX
	Fourth Ave Check Cashing	NYNEX
	RODRIGUEZ Shirley	NYNEX
1992	FOURTH AVENUE CHECK CASHING SERVICE	NYNEX Informantion Resource Co.
1985	RODRIGUEZ SHIRLEY	NYNEX Information Resources Company
	RODRIGUEZ S	NYNEX Information Resources Company
1960	OHANIAN DICK VLCANIZING	New York Telephone
	Ohanian Dick vlcanizing	New York Telephone Company
1949	Ohanian Dick vlcanizing	New York Telephone Company
	Didato Frank M	New York Telephone Company

FINDINGS

Year	Uses	Source
1945	N Y CITY OF HEALTH DEPT OF Child Health Stations	New York Telephone
1940	Atlantic Tire Works	New York Telephone
	Multiplex Radio Svce	New York Telephone
	Ohanian Dick vlcanizing	New York Telephone
1934	ALPHA DENTAL LABORATORY	R. L. Polk & Co.
	MRS MIDWIFE H DO	R. L. Polk & Co.
	DIEM CAROLINE H	R. L. Polk & Co.
	DIEM EDITH STEN R	R. L. Polk & Co.
	DIEM JOHN SLSMN R	R. L. Polk & Co.
	KISSWETTER FORTUNATO LAB H	R. L. Polk & Co.
	VERDEYAN MICHL A REAL EST	R. L. Polk & Co.
	WALTERS ANDREW L CITY FIREMN H	R. L. Polk & Co.
1928	ALPHA DENTAL LABORATORY	New York Telephone
	OHANIAN DICK VLCANIZING	New York Telephone
	PALMQUIST & PERSON DENTAL LAB	New York Telephone

4th Ave

89 4th Ave

Year	Uses	Source
2010	JOTECH USA CORP	EDR Digital Archive
	ANTHONY ONVA	EDR Digital Archive

4TH AVE

89 4TH AVE

Year	Uses	Source
2005	Means Samuel	Hill-Donnelly Corporation
	Anthony Onva PC 2 P	Hill-Donnelly Corporation
	Anthony Onua Law Offices	Hill-Donnelly Corporation
	Umana Oton Law Offices	Hill-Donnelly Corporation
	h Onua Anthony	Hill-Donnelly Corporation
	h Court Glen	Hill-Donnelly Corporation
1997	Unity Real Estate	NYNEX
1992	PENA MINERVA	NYNEX Informantion Resource Co.
1985	GONZALEZ RICHARD	NYNEX Information Resources Company
	SKINNER WM	NYNEX Information Resources Company
1980	FELICIANO VILMA	New York Telephone
1976	SKINNER WM	New York Telephone

FINDINGS

Year	Uses	Source
1973	Skinner Wm	New York Telephone
1970	Skinner Wm	New York Telephone
1965	Diaz Carls E Rev	New York Telephone
	Perry Painters & Plasterers	New York Telephone
1949	Cappiello Mae Mrs	New York Telephone Company
1945	Cappiello Mae Mrs	New York Telephone
1934	HIGGINS JOHN R	R. L. Polk & Co.
1928	PRICE MICHAEL R	New York Telephone

91 4TH AVE

Year	Uses	Source
2005	Jones Oliver H	Hill-Donnelly Corporation
1997	SOUTHERN Wanda	NYNEX
	CASTELLEANOS Carios	NYNEX
	BUSH Kenneth	NYNEX
1992	SOUTHERN WANDA	NYNEX Informantion Resource Co.
	MOSES CLAUDETTE	NYNEX Informantion Resource Co.
1985	HERNANDEZ HILDA	NYNEX Information Resources Company
1980	VARGAS GRACIELA	New York Telephone
1976	VARGAS GRACIELA	New York Telephone
1970	Vargas Graciela	New York Telephone
1949	Kilgariff Pearl Mrs	New York Telephone Company
	Holzmann Neil J	New York Telephone Company
1945	Kilgariff Pearl Mrs	New York Telephone
	Holzmann Geraldine	New York Telephone
1934	MCCANN JOS H	R. L. Polk & Co.
	HOHZMANN KATHLEEN CLK H	R. L. Polk & Co.
	HOLZMANN GEO C CLK H	R. L. Polk & Co.
	HOLZMANN KATHLEEN CLK R	R. L. Polk & Co.
	KILGARIFF JOHN LAB H	R. L. Polk & Co.

92 4TH AVE

Year	Uses	Source
1960	Domenicks Candy Store	New York Telephone Company
	TORRES MIKE J	New York Telephone
	DOMENICK S CANDY STORE	New York Telephone
	Torres Mike J	New York Telephone Company
1949	Perez N statnry	New York Telephone Company
1945	Perez N statnry	New York Telephone

FINDINGS

Year	Uses	Source
1934	LITTLE ALBERT H AGT H	R. L. Polk & Co.
	LITTLE MARIA STEN R	R. L. Polk & Co.
	MARCANTONIO SALVATORE BARBER H DO	R. L. Polk & Co.
	LITTLE ALBERT STUDENT R	R. L. Polk & Co.
	DEROEVER RICHD PORTER H	R. L. Polk & Co.
	DEROEVER ROBT R	R. L. Polk & Co.
1928	BORRELL D V R	New York Telephone

93 4TH AVE

Year	Uses	Source
2005	Skara Argetim v	Hill-Donnelly Corporation
1997	SINGLETARY Dolores	NYNEX
	RIVERA Ivette	NYNEX
1976	MARTINEZ WILBERTO	New York Telephone
1965	Cappiello M	New York Telephone
1960	RIVERA LEOPOLDO	New York Telephone
	CAPPIELLO M	New York Telephone
	Rivera Leopoldo	New York Telephone Company
	Cappiello M	New York Telephone Company
1949	Audouy Anna M	New York Telephone Company
1934	SIMONSON WINFIELD R	R. L. Polk & Co.
	DONELLO ROSE CLK R	R. L. Polk & Co.
	AUDONY AUG CLK H	R. L. Polk & Co.
	DONELLO JOS ICE H	R. L. Polk & Co.
	DONELLO LAB R	R. L. Polk & Co.

94 4TH AVE

Year	Uses	Source
1949	Pedro Mary	New York Telephone Company
1934	MCDONOUGH MARTIN BR MGR THOS ROULSTON INC R	R. L. Polk & Co.
	MCKENNA MARY H LABORATORY ASST KINGS COUNTY HOSP R	R. L. Polk & Co.
	GINSBERG MIRIAMP TCHRS PS	R. L. Polk & Co.
	DURKIN CATH H	R. L. Polk & Co.
	DURKIN JOHN PLMBR H	R. L. Polk & Co.
1928	CONELLEY ALFRED SR R	New York Telephone

FINDINGS

95 4TH AVE

Year	Uses	Source
2005	Vaquero Rogelio	Hill-Donnelly Corporation
	Sanchez Ventura	Hill-Donnelly Corporation
	Rodriguez Jose	Hill-Donnelly Corporation
	Lozano Amador	Hill-Donnelly Corporation
	Leon COnrilo v	Hill-Donnelly Corporation
	h Ines Macedonio v Y	Hill-Donnelly Corporation
1976	MARIERA JUSTINO	New York Telephone
1970	Feliciano Lydia	New York Telephone
1965	Feliciano Lydia	New York Telephone
	Nieves Julio	New York Telephone
1934	POLGER ANTHONY LAB H	R. L. Polk & Co.
	ALSTON GUSTAVE PNTR H	R. L. Polk & Co.
	JOHNSON HARRY PNTR H	R. L. Polk & Co.

4th Ave

97 4th Ave

Year	Uses	Source
2014	SANDYS DELI	EDR Digital Archive
	ANGIES GROCERY CORP	EDR Digital Archive
2010	ANGIES GROCERY CORP	EDR Digital Archive
	SANDYS DELI	EDR Digital Archive

4TH AVE

97 4TH AVE

Year	Uses	Source
2005	Sandys Deli	Hill-Donnelly Corporation
1997	ROJAS Albin	NYNEX
	Sandys Deli	NYNEX
1970	Contorno & Ivovslli butchrs	New York Telephone
	T & J Superette	New York Telephone
1965	Vinmar Pharmacy	New York Telephone
	Vinmar Pharmacy prescrotn dept	New York Telephone
1960	VINMAR PHARMACY	New York Telephone
	VINMAR PHARMACY PRESCRPTN DEPT	New York Telephone
	Vinmar Pharmacy	New York Telephone Company

Year	Uses	Source
1960	Vinmar Pharmacy prescrptn dept	New York Telephone Company
1945	Cicero Frank drugs	New York Telephone
1940	Cicero F drugs	New York Telephone

56O 4TH AVE

Year	Uses	Source
1934	SEELYE JOS H	R. L. Polk & Co.

88A 4TH AVE

Year	Uses	Source
1992	AMIGO ELECTRICAL CONTRACTOR	NYNEX Informantion Resource Co.
	E T BUSINESS BROKER INC	NYNEX Informantion Resource Co.
1985	VARGAS SANDINO	NYNEX Information Resources Company
1934	ELIAS H	R. L. Polk & Co.
1928	VERDI M A FOREIGN EXCH BRKR	New York Telephone

DEAN ST

360 DEAN ST

Year	Uses	Source
2005	h Sewell Bradford H	Hill-Donnelly Corporation
	H Grossman EA	Hill-Donnelly Corporation
2000	C S BOWMAN	Cole Information Services
	JOSH GOLDFEIN	Cole Information Services
	MANE EDESESS	Cole Information Services
1997	LOFARO Gregory	NYNEX
	LOFARO Gregory	NYNEX
	MONTANO S	NYNEX

362 DEAN ST

Year	Uses	Source
2005	Chisholm A G	Hill-Donnelly Corporation
2000	CESAR CARRION	Cole Information Services
	MARION CASEY	Cole Information Services
	JOSEPHINE CENNAMO	Cole Information Services
	OODHOO CHARTER	Cole Information Services
	M CHIARELLO	Cole Information Services
	JAMES CHURCHHILL	Cole Information Services
	EDWARD CONNOLLY	Cole Information Services
	HELEN CULLEN	Cole Information Services

FINDINGS

Year	*Uses*	*Source*
2000	ANNE CUMMINS	Cole Information Services
	HELEN DANAHER	Cole Information Services
	MILDRED DERAGON	Cole Information Services
	CARMINE DELESSIO	Cole Information Services
	ROSALIE DICRISTO	Cole Information Services
	EVENLYN DI MEGLIO	Cole Information Services
	DAVID J DRISCOLL	Cole Information Services
	LEAH FARRAEIUOLO	Cole Information Services
	HELEN GENTILE	Cole Information Services
	M GRUBER	Cole Information Services
	ROBERT D GWYDIR	Cole Information Services
	PEAD HAYNES	Cole Information Services
	M J HUNT	Cole Information Services
	T JONES	Cole Information Services
	G LATOUR	Cole Information Services
	MOZELL LINDSAY	Cole Information Services
	DORIS MAGNUS	Cole Information Services
	LOUISE MANGANIELLO	Cole Information Services
	J MAZZARELLA	Cole Information Services
	MARK MC EVOY	Cole Information Services
	CATH MC GOLDRICK	Cole Information Services
	FLOR MIGLIACCIO	Cole Information Services
	BETTINA MINARDI	Cole Information Services
	FELICIDAD MONTALVO	Cole Information Services
	JOSEPH A MORANTE	Cole Information Services
	MARY MORRIS	Cole Information Services
	A M ORSILLO	Cole Information Services
	PILAR PADIN	Cole Information Services
	MARIA PATANE	Cole Information Services
	LIVIA PEDRINI	Cole Information Services
	MARY PETROCELLI	Cole Information Services
	DELUCA PHYLIS	Cole Information Services
	FRANCIS PITILLI	Cole Information Services
	ANN PUCIE	Cole Information Services
	M REYES	Cole Information Services
	CHARLES RUTER	Cole Information Services
	GLORIA SALMON	Cole Information Services
	KATHRYN SAMUELSON	Cole Information Services

FINDINGS

Year	Uses	Source
2000	M SANTIAGO	Cole Information Services
	THERESA SCHMITT	Cole Information Services
	SOPHIE SCOLA	Cole Information Services
	V SEATH	Cole Information Services
	C SERAO	Cole Information Services
	ROSE E SIMS	Cole Information Services
	EDWIN SMITH	Cole Information Services
	JULES SOUFFRIN	Cole Information Services
	ANA TORRES	Cole Information Services
	GLORIA TORRES	Cole Information Services
	JOHN VARRONE	Cole Information Services
	CARMELA VAUDO	Cole Information Services
	KENNETH VETTER	Cole Information Services
	LEONARD WARD	Cole Information Services
	JENNIE WEISE	Cole Information Services
	HELEN WEISS	Cole Information Services
	BERTHA WHITE	Cole Information Services
	KATHLEEN WILLIAMS	Cole Information Services
	MARE D WILLIAMS	Cole Information Services
	D ZEMBELLO	Cole Information Services
	BP MGVR CTR GR CR	Cole Information Services
	CATH BROOKLYN & QNS	Cole Information Services
	S CHISHOLM	Cole Information Services
1997	DYER Kelty	NYNEX
1973	De Rosa A M	New York Telephone
1970	De Rosa A M	New York Telephone
1965	De Rosa A M	New York Telephone
1960	De Rosa A M	New York Telephone Company

SAINT MARKS PL

58 SAINT MARKS PL

Year	Uses	Source
2000	NATALIE LANCHARIC	Cole Information Services
	K PHILIPS	Cole Information Services
	C KLIMCHOCK	Cole Information Services
	BRYAN J KAY	Cole Information Services
	SARAH IVES	Cole Information Services
1992	WARREN R	NYNEX Informantion Resource Co.

Year	Uses	Source
1992	TALBERT R T	NYNEX Informantion Resource Co.
	PERKINS ELIZABETH	NYNEX Informantion Resource Co.
	ALBERT KIMSON	NYNEX Informantion Resource Co.
1985	RENE GONTI	NYNEX Information Resources Company
1960	GLOVER THELMA	New York Telephone
1928	HESS MAX R	New York Telephone

82 SAINT MARKS PL

Year	Uses	Source
1960	MCMURREN JAS F	New York Telephone
	MAGLIANO ROBT	New York Telephone
1928	RUDDY K M MISS DANCING SCHOOL	New York Telephone
	MERRELL MAY MISS R	New York Telephone

ST MARKS

82 ST MARKS

Year	Uses	Source
1934	CATANO JOHN BARBER H	R. L. Polk & Co.

ST MARKS PL

58 ST MARKS PL

Year	Uses	Source
2005	Currie Daniel	Hill-Donnelly Corporation
	Jones Bradley	Hill-Donnelly Corporation
	h Philips K	Hill-Donnelly Corporation
1997	SHORES Jeft	NYNEX
	PRINGLE R	NYNEX
	CANDIO Jeanne	NYNEX
	THOMAS V	NYNEX
1970	Cruz Irma	New York Telephone
	Mitchell E	New York Telephone
1965	Davis Anna	New York Telephone
1960	Glover Thelma	New York Telephone Company
1949	Fuentes Peter	New York Telephone Company
	Losurdo Andrew G	New York Telephone Company
1934	ANNASUTO DOMINICK LAB H	R. L. Polk & Co.
	CORSO SALVATORE LAB H	R. L. Polk & Co.
	CORSO ROSE FCTY WKR R	R. L. Polk & Co.

FINDINGS

82 ST MARKS PL

Year	Uses	Source
1965	Magliano Roht	New York Telephone
	Monson Fred O	New York Telephone
1960	Magliano Robt	New York Telephone Company
	Mc Murren Jas F	New York Telephone Company
1934	DONOVAN MARY DANCING TCHR R	R. L. Polk & Co.

STMARKS PL

58 STMARKS PL

Year	Uses	Source
1934	CRONIN ALICE H	R. L. Polk & Co.
	CRONIN JOHN LAB R	R. L. Polk & Co.
	CRONIN ALICE TYPIST R	R. L. Polk & Co.
	CRONIN JOHN CHAUF R	R. L. Polk & Co.

82 STMARKS PL

Year	Uses	Source
1934	MERRELL MARY DANCING TCHR R	R. L. Polk & Co.
	DONOVAN CATH H	R. L. Polk & Co.

WARREN

607 WARREN

Year	Uses	Source
1992	JOHNSON LESLIE A	NYNEX Informantion Resource Co.
	VARGAS BETTE	NYNEX Informantion Resource Co.
	GRAVES KEVIN	NYNEX Informantion Resource Co.
1985	BRUNO COLLINS	NYNEX Information Resources Company
1976	LESTER ALICE	New York Telephone
	JACKSON M	New York Telephone
1960	PELAYO RUDDY	New York Telephone
	Pelayo Ruddy	New York Telephone Company
	Olivo Luis	New York Telephone Company
	OLIVO LUIS	New York Telephone
1949	Hartviksen Harold C	New York Telephone Company
	Schmaltz Emil	New York Telephone Company
1945	Gariffo Alfred	New York Telephone
1934	HARNEY OSCAR SLSMN R	R. L. Polk & Co.

FINDINGS

Year	Uses	Source
1934	HANSEN JOHN SLSMN R	R. L. Polk & Co.
	HANSEN CARL ENG H	R. L. Polk & Co.
	HANSEN CARL ENG H	R. L. Polk & Co.
	CHRISTENSEN CHRISTIAN WEAVER H	R. L. Polk & Co.
	JOHANSSON MATILDA H	R. L. Polk & Co.
	ROSTRUP FRITZ G WTCHMN R	R. L. Polk & Co.
	SCHNELL CHRISTIAN TAILOR R	R. L. Polk & Co.
	TOYE DANL BRIDGE TNDR DEPT P&S R	R. L. Polk & Co.
1928	HANSEN JOHN R	New York Telephone

WARREN ST

607 WARREN ST

Year	Uses	Source
2005	h Webster Donald v	Hill-Donnelly Corporation
	Mehta Sunlta	Hill-Donnelly Corporation
	Devaul Aimee	Hill-Donnelly Corporation
2000	JENN FERNOW	Cole Information Services
	BETTE VARGAS	Cole Information Services
1997	SHORAD Mylyn	NYNEX
	MUNDASA Kym	NYNEX
	GRAHAM Clintina	NYNEX
	VARGAS Bette	NYNEX
	VARGAS B	NYNEX
1973	Francis W	New York Telephone

WARREN st

607 WARREN st

Year	Uses	Source
1970	Pelayo Ruddy	New York Telephone

WARREN St

607 WARREN St

Year	Uses	Source
1965	Padilla Guznara Mrs	New York Telephone
	Pelayo Ruddy	New York Telephone

FINDINGS

ADJOINING PROPERTY: ADDRESSES NOT IDENTIFIED IN RESEARCH SOURCE

The following Adjoining Property addresses were researched for this report, and the addresses were not identified in research source.

Address Researched	Address Not Identified in Research Source
360 DEAN ST	2014, 2010, 1992, 1985, 1980, 1976, 1973, 1970, 1965, 1960, 1949, 1945, 1940, 1934, 1928
362 DEAN ST	2014, 2010, 1992, 1985, 1980, 1976, 1949, 1945, 1940, 1934, 1928
52 4TH AVE	2014, 2010, 2000, 1980, 1973, 1945
52 4th Ave	2005, 2000, 1997, 1992, 1985, 1980, 1976, 1973, 1970, 1965, 1960, 1949, 1945, 1940, 1934, 1928
54 4th Ave	2005, 2000, 1997, 1992, 1985, 1980, 1976, 1973, 1970, 1965, 1960, 1949, 1945, 1940, 1934, 1928
54 4TH AVE	2014, 2010, 2000, 1985, 1980, 1945, 1940
56 4TH AVE	2014, 2010, 2000, 1997
56 4th Ave	2005, 2000, 1997, 1992, 1985, 1980, 1976, 1973, 1970, 1965, 1960, 1949, 1945, 1940, 1934, 1928
56O 4TH AVE	2014, 2010, 2005, 2000, 1997, 1992, 1985, 1980, 1976, 1973, 1970, 1965, 1960, 1949, 1945, 1940, 1928
58 SAINT MARKS PL	2014, 2010, 2005, 1997, 1980, 1976, 1973, 1970, 1965, 1949, 1945, 1940, 1934
58 ST MARKS PL	2014, 2010, 2000, 1992, 1985, 1980, 1976, 1973, 1945, 1940, 1928
58 STMARKS PL	2014, 2010, 2005, 2000, 1997, 1992, 1985, 1980, 1976, 1973, 1970, 1965, 1960, 1949, 1945, 1940, 1928
607 WARREN	2014, 2010, 2005, 2000, 1997, 1980, 1973, 1970, 1965, 1940
607 WARREN ST	2014, 2010, 1992, 1985, 1980, 1976, 1970, 1965, 1960, 1949, 1945, 1940, 1934, 1928
607 WARREN St	2014, 2010, 2005, 2000, 1997, 1992, 1985, 1980, 1976, 1973, 1970, 1960, 1949, 1945, 1940, 1934, 1928
607 WARREN st	2014, 2010, 2005, 2000, 1997, 1992, 1985, 1980, 1976, 1973, 1965, 1960, 1949, 1945, 1940, 1934, 1928
69 4TH AVE	2014, 2010, 2000, 1997, 1980, 1973, 1945, 1940
71 4TH AVE	2014, 2010, 2000, 1949, 1940, 1928
71 4th Ave	2005, 2000, 1997, 1992, 1985, 1980, 1976, 1973, 1970, 1965, 1960, 1949, 1945, 1940, 1934, 1928
73 4TH AVE	2014, 2010, 2000
75 4TH AVE	2014, 2010, 2000, 1970, 1965, 1960, 1949, 1945, 1940
75 4th Ave	2005, 2000, 1997, 1992, 1985, 1980, 1976, 1973, 1970, 1965, 1960, 1949, 1945, 1940, 1934, 1928
79 4th Ave	2014, 2005, 2000, 1997, 1992, 1985, 1980, 1976, 1973, 1970, 1965, 1960, 1949, 1945, 1940, 1934, 1928
79 4TH AVE	2014, 2010, 2000, 1985, 1980, 1934

FINDINGS

Address Researched	Address Not Identified in Research Source
82 SAINT MARKS PL	2014, 2010, 2005, 2000, 1997, 1992, 1985, 1980, 1976, 1973, 1970, 1965, 1949, 1945, 1940, 1934
82 ST MARKS	2014, 2010, 2005, 2000, 1997, 1992, 1985, 1980, 1976, 1973, 1970, 1965, 1960, 1949, 1945, 1940, 1928
82 ST MARKS PL	2014, 2010, 2005, 2000, 1997, 1992, 1985, 1980, 1976, 1973, 1970, 1949, 1945, 1940, 1928
82 STMARKS PL	2014, 2010, 2005, 2000, 1997, 1992, 1985, 1980, 1976, 1973, 1970, 1965, 1960, 1949, 1945, 1940, 1928
85 4TH AVE	2014, 2010, 2000, 1980, 1949, 1945, 1940, 1928
85 4th Ave	2005, 2000, 1997, 1992, 1985, 1980, 1976, 1973, 1970, 1965, 1960, 1949, 1945, 1940, 1934, 1928
86 4 AVENUE AVE	2014, 2010, 2005, 2000, 1997, 1985, 1980, 1976, 1973, 1970, 1965, 1960, 1949, 1945, 1940, 1934, 1928
86 4TH AVE	2014, 2010, 2000, 1985, 1980
86 4th Ave	2014, 2005, 2000, 1997, 1992, 1985, 1980, 1976, 1973, 1970, 1965, 1960, 1949, 1945, 1940, 1934, 1928
87 4th Ave	2005, 2000, 1997, 1992, 1985, 1980, 1976, 1973, 1970, 1965, 1960, 1949, 1945, 1940, 1934, 1928
87 4TH AVE	2014, 2010, 2000, 1980, 1976, 1973, 1949, 1945, 1940, 1934
88 4 AV 3	2014, 2010, 2005, 2000, 1992, 1985, 1980, 1976, 1973, 1970, 1965, 1960, 1949, 1945, 1940, 1934, 1928
88 4TH AVE	2014, 2010, 2000, 1980, 1976, 1973, 1970, 1965
88 4th Ave	2005, 2000, 1997, 1992, 1985, 1980, 1976, 1973, 1970, 1965, 1960, 1949, 1945, 1940, 1934, 1928
88A 4TH AVE	2014, 2010, 2005, 2000, 1997, 1980, 1976, 1973, 1970, 1965, 1960, 1949, 1945, 1940
89 4TH AVE	2014, 2010, 2000, 1960, 1940
89 4th Ave	2014, 2005, 2000, 1997, 1992, 1985, 1980, 1976, 1973, 1970, 1965, 1960, 1949, 1945, 1940, 1934, 1928
91 4TH AVE	2014, 2010, 2000, 1973, 1965, 1960, 1940, 1928
92 4TH AVE	2014, 2010, 2005, 2000, 1997, 1992, 1985, 1980, 1976, 1973, 1970, 1965, 1940
93 4TH AVE	2014, 2010, 2000, 1992, 1985, 1980, 1973, 1970, 1945, 1940, 1928
94 4TH AVE	2014, 2010, 2005, 2000, 1997, 1992, 1985, 1980, 1976, 1973, 1970, 1965, 1960, 1945, 1940
95 4TH AVE	2014, 2010, 2000, 1997, 1992, 1985, 1980, 1973, 1960, 1949, 1945, 1940, 1928
97 4TH AVE	2014, 2010, 2000, 1992, 1985, 1980, 1976, 1973, 1949, 1934, 1928
97 4th Ave	2005, 2000, 1997, 1992, 1985, 1980, 1976, 1973, 1970, 1965, 1960, 1949, 1945, 1940, 1934, 1928

TARGET PROPERTY: ADDRESS NOT IDENTIFIED IN RESEARCH SOURCE

The following Target Property addresses were researched for this report, and the addresses were not identified in the research source.

Address Researched	Address Not Identified in Research Source
Gowanus Study Area	2014, 2010, 2005, 2000, 1997, 1992, 1985, 1980, 1976, 1973, 1970, 1965, 1960, 1949, 1945, 1940, 1934, 1928

Gowanus Study Area
Gowanus Study Area
Brooklyn, NY 11217

Inquiry Number: 5617557.5
April 15, 2019

The EDR-City Directory Abstract

Environmental Data Resources Inc

6 Armstrong Road
Shelton, CT 06484
800.352.0050
www.edrnet.com

TABLE OF CONTENTS

SECTION

Executive Summary

Findings

City Directory Images

Thank you for your business.
Please contact EDR at 1-800-352-0050
with any questions or comments.

Disclaimer - Copyright and Trademark Notice

This Report contains certain information obtained from a variety of public and other sources reasonably available to Environmental Data Resources, Inc. It cannot be concluded from this Report that coverage information for the target and surrounding properties does not exist from other sources. **NO WARRANTY EXPRESSED OR IMPLIED, IS MADE WHATSOEVER IN CONNECTION WITH THIS REPORT. ENVIRONMENTAL DATA RESOURCES, INC. SPECIFICALLY DISCLAIMS THE MAKING OF ANY SUCH WARRANTIES, INCLUDING WITHOUT LIMITATION, MERCHANTABILITY OR FITNESS FOR A PARTICULAR USE OR PURPOSE. ALL RISK IS ASSUMED BY THE USER. IN NO EVENT SHALL ENVIRONMENTAL DATA RESOURCES, INC. BE LIABLE TO ANYONE, WHETHER ARISING OUT OF ERRORS OR OMISSIONS, NEGLIGENCE, ACCIDENT OR ANY OTHER CAUSE, FOR ANY LOSS OR DAMAGE, INCLUDING, WITHOUT LIMITATION, SPECIAL, INCIDENTAL, CONSEQUENTIAL, OR EXEMPLARY DAMAGES. ANY LIABILITY ON THE PART OF ENVIRONMENTAL DATA RESOURCES, INC. IS STRICTLY LIMITED TO A REFUND OF THE AMOUNT PAID FOR THIS REPORT.** Purchaser accepts this Report "AS IS". Any analyses, estimates, ratings, environmental risk levels or risk codes provided in this Report are provided for illustrative purposes only, and are not intended to provide, nor should they be interpreted as providing any facts regarding, or prediction orforecast of, any environmental risk for any property. Only a Phase I Environmental Site Assessment performed by an environmental professional can provide information regarding the environmental risk for any property. Additionally, the information provided in this Report is not to be construed as legal advice.

Copyright 2017 by Environmental Data Resources, Inc. All rights reserved. Reproduction in any media or format, in whole or in part, of any report or map of Environmental Data Resources, Inc. or its affiliates is prohibited without prior written permission.

EDR and its logos (including Sanborn and Sanborn Map) are trademarks of Environmental Data Resources, Inc. or its affiliates. All other trademarks used herein are the property of their respective owners.

EXECUTIVE SUMMARY

DESCRIPTION

Environmental Data Resources, Inc.'s (EDR) City Directory Abstract is a screening tool designed to assist environmental professionals in evaluating potential liability on a target property resulting from past activities. EDR's City Directory Abstract includes a search and abstract of available city directory data. For each address, the directory lists the name of the corresponding occupant at five year intervals.

Business directories including city, cross reference and telephone directories were reviewed, if available, at approximately five year intervals for the years spanning 1928 through 2014. This report compiles information gathered in this review by geocoding the latitude and longitude of properties identified and gathering information about properties within 1320 feet of the target property.

A summary of the information obtained is provided in the text of this report.

RECORD SOURCES

EDR's Digital Archive combines historical directory listings from sources such as Cole Information and Dun & Bradstreet. These standard sources of property information complement and enhance each other to provide a more comprehensive report.

EDR is licensed to reproduce certain City Directory works by the copyright holders of those works. The purchaser of this EDR City Directory Report may include it in report(s) delivered to a customer. Reproduction of City Directories without permission of the publisher or licensed vendor may be a violation of copyright.



RESEARCH SUMMARY

The following research sources were consulted in the preparation of this report. An "X" indicates where information was identified in the source and provided in this report.

Year	Source	TP	Adjoining	Text Abstract	Source Image
2014	EDR Digital Archive	-	X	X	-
2010	EDR Digital Archive	-	X	X	-
2005	Hill-Donnelly Corporation	-	X	X	-
2000	Cole Information Services	-	X	X	-
1997	NYNEX	-	X	X	-
1992	NYNEX Informantion Resource Co.	-	X	X	-
1985	NYNEX Information Resources Company	-	X	X	-
1980	New York Telephone	-	X	X	-
1976	New York Telephone	-	X	X	-
1973	New York Telephone	-	X	X	-
1970	New York Telephone	-	X	X	-
1965	New York Telephone	-	X	X	-

EXECUTIVE SUMMARY

Year	Source	TP	Adjoining	Text Abstract	Source Image
1960	New York Telephone	-	X	X	-
	New York Telephone Company	-	X	X	-
1949	New York Telephone Company	-	X	X	-
1945	New York Telephone	-	X	X	-
1940	New York Telephone	-	X	X	-
1934	R. L. Polk & Co.	-	X	X	-
1928	New York Telephone	-	X	X	-

EXECUTIVE SUMMARY

SELECTED ADDRESSES

The following addresses were selected by the client, for EDR to research. An "X" indicates where information was identified.

Address	*Type*	*Findings*
126 4TH AVE	Client Entered	X
156 3RD AVE	Client Entered	X
156 3RD O AVE	Client Entered	X
158 3RD AVE	Client Entered	X
158 3RD	Client Entered	X
159 3RD AVE	Client Entered	X
161 4 AV 4 st	Client Entered	X
161 4TH AVE	Client Entered	X
163 3RD AVE	Client Entered	X
163 3RD	Client Entered	X
164 4TH AVE	Client Entered	X
164 4TH AV 14	Client Entered	X
165 4 AVE W	Client Entered	X
165 4TH AVE	Client Entered	X
165A 4TH AVE	Client Entered	X
167 4TH AVE	Client Entered	X
169 4TH AVE	Client Entered	X
171 4TH AVE	Client Entered	X
179 4TH AVE	Client Entered	X
179A 4TH AVE	Client Entered	X
181 3RD AVE	Client Entered	X
183 3 AVE	Client Entered	X
183 3RD AVE	Client Entered	X
189 3RD AVE	Client Entered	X
191 DOUGLAS	Client Entered	X
191 DOUGLASS ST	Client Entered	X
191 DOUGLASS	Client Entered	X
192 BUTIR st	Client Entered	X
192 BUTLER	Client Entered	X
192 BUTLR St	Client Entered	X
192 BUTLR st	Client Entered	X
192 BUTLR	Client Entered	X

Address	***Type***	***Findings***
194 4TH AVE	Client Entered	X
195 BOND ST	Client Entered	X
195 BOND	Client Entered	X
195 DOUGLASS ST	Client Entered	X
195 DOUGLASS	Client Entered	X
196 NEVINS ST	Client Entered	X
196 NEVINS	Client Entered	X
198 DOUGLASS ST	Client Entered	X
201 BUTLER	Client Entered	X
201 BUTLOR St	Client Entered	X
201 BUTLR St	Client Entered	X
201 BUTLR	Client Entered	X
202 4TH AVE	Client Entered	X
203 BOND ST	Client Entered	X
203 BOND	Client Entered	X
203 BUTLER	Client Entered	X
203 BUTLR AVE	Client Entered	X
203 BUTLR St	Client Entered	X
203 BUTLR	Client Entered	X
204 4TH AVE	Client Entered	X
209 3RD AVE	Client Entered	X
209 BUTLER	Client Entered	X
209 BUTLR	Client Entered	X
215 3RD AVE	Client Entered	X
224 3 AVE	Client Entered	X
224 3RD AVE	Client Entered	X
231 3RD AVE	Client Entered	X
233 BOTLER st	Client Entered	X
233 BUTLER ST	Client Entered	X
233 BUTLER st	Client Entered	X
233 BUTLER	Client Entered	X
233 BUTLR St	Client Entered	X
233 BUTLR st	Client Entered	X
233 BUTLR	Client Entered	X
233 NEVINS ST	Client Entered	X
233 NEVINS	Client Entered	X
233 NEVINS 75	Client Entered	X
250 BUTLER	Client Entered	X

Address	***Type***	***Findings***
251 DOUGLASS ST	Client Entered	X
251 DOUGLASS	Client Entered	X
251 DUGLAS St	Client Entered	X
251 DUGLASS St	Client Entered	X
251 DUGLASS st	Client Entered	X
251 DUGLASS	Client Entered	X
255 BUTLER ST	Client Entered	X
255 BUTLER	Client Entered	X
255 DOUGLAS	Client Entered	X
255 DOUGLASS ST	Client Entered	X
255 DOUGLASS	Client Entered	X
255 DUGLASS	Client Entered	X
257 DOUGLASS	Client Entered	X
258 BUTLER	Client Entered	X
258 BUTLR	Client Entered	X
259 3RD AVE	Client Entered	X
259 BOND ST	Client Entered	X
259 BOND	Client Entered	X
260 BUTLER ST	Client Entered	X
260 BUTLER	Client Entered	X
260 BUTLLER	Client Entered	X
260 BUTLR	Client Entered	X
261 DOUGLASS ST	Client Entered	X
261 DOUGLASS	Client Entered	X
262 BUTLER	Client Entered	X
264 3RD AVE	Client Entered	X
264 BUDER	Client Entered	X
264 BUTLER ST	Client Entered	X
264 BUTLER st	Client Entered	X
264 BUTLER	Client Entered	X
264 BUTLR St	Client Entered	X
264 BUTLR st	Client Entered	X
264 BUTLR	Client Entered	X
267 BOND ST	Client Entered	X
267 BOND	Client Entered	X
268 3RD AVE	Client Entered	X
270 NEVINS ST	Client Entered	X
270 NEVINS	Client Entered	X

Address	***Type***	***Findings***
270 NEVINS BKLYN	Client Entered	X
280 3RD AVE	Client Entered	X
285 NEVINS ST	Client Entered	X
285 NEVINS	Client Entered	X
285 NEVINS H	Client Entered	X
287 BONB St	Client Entered	X
287 BOND ST	Client Entered	X
287 BOND	Client Entered	X
287 BOND BROOKLYN	Client Entered	X
287 NEVINS ST	Client Entered	X
287 NEVINS	Client Entered	X
289 NEVINS ST	Client Entered	X
289 NEVINS	Client Entered	X
291 BUTLER ST	Client Entered	X
300 NEV INS	Client Entered	X
300 NEVINS ST	Client Entered	X
300 NEVINS	Client Entered	X
301 NEVINS ST	Client Entered	X
301 NEVINS	Client Entered	X
304 DOUGLASS	Client Entered	X
305 DOUGLASS ST	Client Entered	X
305 DOUGLASS	Client Entered	X
313 BUTLER ST	Client Entered	X
313 BUTLER	Client Entered	X
313 BUTLER 63	Client Entered	X
313 BUTLER 694 81	Client Entered	X
313A BUTLER	Client Entered	X
325 NEVINS ST	Client Entered	X
325 NEVINS	Client Entered	X
334 DOUGLASS ST	Client Entered	X
334 DOUGLASS	Client Entered	X
335 NEVINS ST	Client Entered	X
335 NEVINS	Client Entered	X
337 NEVINS ST	Client Entered	X
337 NEVINS	Client Entered	X
341 NEVINS ST	Client Entered	X
341 NEVINS	Client Entered	X
345 BUTIR st	Client Entered	X

Address	***Type***	***Findings***
345 BUTLER ST	Client Entered	X
345 BUTLER	Client Entered	X
345 BUTLR St	Client Entered	X
345 BUTLR st	Client Entered	X
345 BUTLR	Client Entered	X
430 CAROL St	Client Entered	X
430 CAROL st	Client Entered	X
430 CAROL	Client Entered	X
430 CARROLL ST	Client Entered	X
430 CARROLL	Client Entered	X
444 CAROL	Client Entered	X
451 CAROL St	Client Entered	X
451 CAROL st	Client Entered	X
451 CAROL	Client Entered	X
451 CARROIL	Client Entered	X
451 CARROLL ST	Client Entered	X
451 CARROLL	Client Entered	X
454 BALTIC ST	Client Entered	X
454 BALTIC	Client Entered	X
454 CARROLL	Client Entered	X
455 BALTIC ST	Client Entered	X
456 BALTC	Client Entered	X
456 BALTIC ST	Client Entered	X
456 BALTIC	Client Entered	X
458 BALTIC ST	Client Entered	X
458 BALTIC	Client Entered	X
459 BALTIC ST	Client Entered	X
459 BALTIC	Client Entered	X
460 BALTIC ST	Client Entered	X
460 BALTIC	Client Entered	X
461 BALTIC ST	Client Entered	X
462 BALTIC ST	Client Entered	X
462 BALTIC	Client Entered	X
463 BALTIC ST	Client Entered	X
463 BALTIC	Client Entered	X
465 BALTIC ST	Client Entered	X
465 BALTIC	Client Entered	X
466 CAROL St	Client Entered	X

Address	***Type***	***Findings***
466 CAROL st	Client Entered	X
466 CAROL	Client Entered	X
466 CARROLL ST	Client Entered	X
466 CARROLL	Client Entered	X
469 PRESIDENT ST	Client Entered	X
469 PRESIDENT	Client Entered	X
471 BALTIC ST	Client Entered	X
471 BALTIC	Client Entered	X
475 BALTIC ST	Client Entered	X
475 BALTIC	Client Entered	X
478 BALTIC	Client Entered	X
479 BALTIC ST	Client Entered	X
479 BALTIC	Client Entered	X
479 DE GRW	Client Entered	X
479 DEGRAW ST	Client Entered	X
479 DEGRAW	Client Entered	X
479 DEGRAW H MOUNTAINVILLE	Client Entered	X
479 DEGRW St	Client Entered	X
479 DEGRW st	Client Entered	X
479 DEGRW	Client Entered	X
482 PRESIDENT ST	Client Entered	X
482 PRESIDENT St	Client Entered	X
482 PRESIDENT st	Client Entered	X
482 PRESIDENT	Client Entered	X
483 BALTIC ST	Client Entered	X
483 BALTIC	Client Entered	X
491 BALTIC	Client Entered	X
495 PRESIDENT	Client Entered	X
495 SACKETT	Client Entered	X
498 PRESIDENT	Client Entered	X
510 SACKETT ST	Client Entered	X
510 SACKETT	Client Entered	X
514 UNION ST	Client Entered	X
525 UNION ST	Client Entered	X
526 BALTIC ST	Client Entered	X
526 BALTIC	Client Entered	X
528 PRESIDENT ST	Client Entered	X
528 PRESIDENT St	Client Entered	X

Address	***Type***	***Findings***
528 PRESIDENT st	Client Entered	X
528 PRESIDENT	Client Entered	X
126 4TH AVE	Client Entered	X
536 UNION ST	Client Entered	X
537 SACKETT ST	Client Entered	X
537 SACKETT	Client Entered	X
538 BALTIC	Client Entered	X
540 UNION ST	Client Entered	X
542 UNION ST	Client Entered	X
543 PRESIDENT st	Client Entered	X
543 PRESIDENT	Client Entered	X
543 UNION ST	Client Entered	X
556 SACKETT ST	Client Entered	X
556 SACKETT	Client Entered	X
558 SACKETT ST	Client Entered	X
558 SACKETT	Client Entered	X
562 BALTIC	Client Entered	X
564 BALTIC ST	Client Entered	X
564 BALTIC	Client Entered	X
156 3RD AVE	Client Entered	X
156 3RD O AVE	Client Entered	X
570 BALTIC ST	Client Entered	X
158 3RD AVE	Client Entered	X
570 BALTIC	Client Entered	X
158 3RD	Client Entered	X
159 3RD AVE	Client Entered	X
572 BALTIC ST	Client Entered	X
572 BALTIC	Client Entered	X
572 SACKETT ST	Client Entered	X
572 SACKETT	Client Entered	X
572 SACKETT 722 794	Client Entered	X
161 4 AV 4 st	Client Entered	X
161 4TH AVE	Client Entered	X
163 3RD AVE	Client Entered	X
163 3RD	Client Entered	X
164 4TH AVE	Client Entered	X
164 4TH AV 14	Client Entered	X
165 4 AVE W	Client Entered	X

Address	***Type***	***Findings***
165 4TH AVE	Client Entered	X
165A 4TH AVE	Client Entered	X
573 SACKETT ST	Client Entered	X
167 4TH AVE	Client Entered	X
169 4TH AVE	Client Entered	X
171 4TH AVE	Client Entered	X
179 4TH AVE	Client Entered	X
179A 4TH AVE	Client Entered	X
181 3RD AVE	Client Entered	X
183 3RD AVE	Client Entered	X
576 UNION ST	Client Entered	X
577 UNION ST	Client Entered	X
584 UNION ST	Client Entered	X
189 3RD AVE	Client Entered	X
588 UNION ST	Client Entered	X
191 DOUGLAS	Client Entered	X
191 DOUGLASS ST	Client Entered	X
191 DOUGLASS	Client Entered	X
192 BUTIR st	Client Entered	X
192 BUTLER	Client Entered	X
192 BUTLR St	Client Entered	X
192 BUTLR st	Client Entered	X
192 BUTLR	Client Entered	X
194 4TH AVE	Client Entered	X
590 UNION ST	Client Entered	X
195 BOND ST	Client Entered	X
195 BOND	Client Entered	X
195 DOUGLASS ST	Client Entered	X
195 DOUGLASS	Client Entered	X
196 NEVINS ST	Client Entered	X
196 NEVINS	Client Entered	X
600 DEGRAW ST	Client Entered	X
600 DEGRAW	Client Entered	X
600 DEGRAW ST	Client Entered	X
600 DEGRW st	Client Entered	X
600 DEGRW	Client Entered	X
600 UNION ST	Client Entered	X
608 UNION ST	Client Entered	X

Address	***Type***	***Findings***
198 DOUGLASS ST	Client Entered	X
201 BUTLER	Client Entered	X
201 BUTLOR St	Client Entered	X
201 BUTLR St	Client Entered	X
201 BUTLR	Client Entered	X
202 4TH AVE	Client Entered	X
203 BOND ST	Client Entered	X
203 BOND	Client Entered	X
203 BUTLER	Client Entered	X
203 BUTLR AVE	Client Entered	X
203 BUTLR St	Client Entered	X
203 BUTLR	Client Entered	X
204 4TH AVE	Client Entered	X
623 SACKETT ST	Client Entered	X
623 SACKETT	Client Entered	X
209 3RD AVE	Client Entered	X
209 BUTLER	Client Entered	X
209 BUTLR	Client Entered	X
215 3RD AVE	Client Entered	X
637 UNION ST	Client Entered	X
638 DEGRAW	Client Entered	X
638 SACKETT	Client Entered	X
643 DEGARW	Client Entered	X
643 DEGRAW ST	Client Entered	X
643 DEGRAW st	Client Entered	X
643 DEGRAW	Client Entered	X
643 DEGRW St	Client Entered	X
643 DEGRW st	Client Entered	X
643 DEGRW	Client Entered	X
645 DEGRAW ST	Client Entered	X
645 DEGRAW	Client Entered	X
645 DEGRAW ST	Client Entered	X
645 DEGRW St	Client Entered	X
645 DEGRW st	Client Entered	X
645 DEGRW	Client Entered	X
224 3 AVE	Client Entered	X
224 3RD AVE	Client Entered	X
231 3RD AVE	Client Entered	X

Address	***Type***	***Findings***
233 BOTLER st	Client Entered	X
233 BUTLER ST	Client Entered	X
233 BUTLER st	Client Entered	X
233 BUTLER	Client Entered	X
233 BUTLR St	Client Entered	X
233 BUTLR st	Client Entered	X
233 BUTLR	Client Entered	X
233 NEVINS ST	Client Entered	X
233 NEVINS	Client Entered	X
233 NEVINS 75	Client Entered	X
90 4TH AVE	Client Entered	X
90 4TH AV M St	Client Entered	X
250 BUTLER	Client Entered	X
251 DOUGLASS ST	Client Entered	X
251 DOUGLASS	Client Entered	X
251 DUGLAS St	Client Entered	X
251 DUGLASS St	Client Entered	X
251 DUGLASS st	Client Entered	X
251 DUGLASS	Client Entered	X
255 BUTLER ST	Client Entered	X
255 BUTLER	Client Entered	X
255 DOUGLAS	Client Entered	X
255 DOUGLASS ST	Client Entered	X
255 DOUGLASS	Client Entered	X
255 DUGLASS	Client Entered	X
257 DOUGLASS	Client Entered	X
258 BUTLER	Client Entered	X
258 BUTLR	Client Entered	X
259 3RD AVE	Client Entered	X
259 BOND ST	Client Entered	X
259 BOND	Client Entered	X
260 BUTLER ST	Client Entered	X
260 BUTLER	Client Entered	X
260 BUTLLER	Client Entered	X
260 BUTLR	Client Entered	X
261 DOUGLASS ST	Client Entered	X
261 DOUGLASS	Client Entered	X
262 BUTLER	Client Entered	X

Address	***Type***	***Findings***
264 3RD AVE	Client Entered	X
264 BUDER	Client Entered	X
264 BUTLER ST	Client Entered	X
264 BUTLER st	Client Entered	X
264 BUTLER	Client Entered	X
264 BUTLR St	Client Entered	X
264 BUTLR st	Client Entered	X
264 BUTLR	Client Entered	X
267 BOND ST	Client Entered	X
267 BOND	Client Entered	X
268 3RD AVE	Client Entered	X
270 NEVINS ST	Client Entered	X
270 NEVINS	Client Entered	X
270 NEVINS BKLYN	Client Entered	X
280 3RD AVE	Client Entered	X
285 NEVINS ST	Client Entered	X
285 NEVINS	Client Entered	X
285 NEVINS H	Client Entered	X
287 BONB St	Client Entered	X
287 BOND ST	Client Entered	X
287 BOND	Client Entered	X
287 BOND BROOKLYN	Client Entered	X
287 NEVINS ST	Client Entered	X
287 NEVINS	Client Entered	X
289 NEVINS ST	Client Entered	X
289 NEVINS	Client Entered	X
291 BUTLER ST	Client Entered	X
300 NEV INS	Client Entered	X
300 NEVINS ST	Client Entered	X
300 NEVINS	Client Entered	X
301 NEVINS ST	Client Entered	X
301 NEVINS	Client Entered	X
304 DOUGLASS	Client Entered	X
305 DOUGLASS ST	Client Entered	X
305 DOUGLASS	Client Entered	X
313 BUTLER ST	Client Entered	X
313 BUTLER	Client Entered	X
313 BUTLER 63	Client Entered	X

Address	***Type***	***Findings***
313 BUTLER 694 81	Client Entered	X
313A BUTLER	Client Entered	X
325 NEVINS ST	Client Entered	X
325 NEVINS	Client Entered	X
334 DOUGLASS ST	Client Entered	X
334 DOUGLASS	Client Entered	X
335 NEVINS ST	Client Entered	X
335 NEVINS	Client Entered	X
337 NEVINS ST	Client Entered	X
337 NEVINS	Client Entered	X
341 NEVINS ST	Client Entered	X
341 NEVINS	Client Entered	X
345 BUTIR st	Client Entered	X
345 BUTLER ST	Client Entered	X
345 BUTLER	Client Entered	X
345 BUTLR St	Client Entered	X
345 BUTLR st	Client Entered	X
345 BUTLR	Client Entered	X
264 Butler St	Client Entered	X
262 Butler St	Client Entered	X
181 3rd Ave	Client Entered	X
291 Butler St	Client Entered	X
260 Butler St	Client Entered	X
575 Degraw St	Client Entered	X
233 Nevins St	Client Entered	X
156 3rd Ave	Client Entered	X
313 Butler St	Client Entered	X
573 Sackett St	Client Entered	X
534 Baltic St	Client Entered	X
224 3rd Ave	Client Entered	X
526 Baltic St	Client Entered	X
305 Douglass St	Client Entered	X
572 Sackett St	Client Entered	X
314 Butler St	Client Entered	X
537 Sackett St	Client Entered	X
600 Degraw St	Client Entered	X
556 Sackett St	Client Entered	X
233 Butler St	Client Entered	X

Address	***Type***	***Findings***
285 Nevins St	Client Entered	X
287 Nevins St	Client Entered	X
623 Sackett St	Client Entered	X
345 Butler St	Client Entered	X
479 Baltic St	Client Entered	X
301 Nevins St	Client Entered	X
198 Douglass St	Client Entered	X
514 Union St	Client Entered	X
543 Union St	Client Entered	X
576 Union St	Client Entered	X
475 Baltic St	Client Entered	X
334 Douglass St	Client Entered	X
164 4th Ave	Client Entered	X
625 Union St	Client Entered	X
584 Union St	Client Entered	X
259 3rd Ave	Client Entered	X
471 Baltic St	Client Entered	X
195 Douglass St	Client Entered	X
590 Union St	Client Entered	X
264 3rd Ave	Client Entered	X
637 Union St	Client Entered	X
465 Baltic St	Client Entered	X
165 4th Ave	Client Entered	X
462 Baltic St	Client Entered	X
167 4th Ave	Client Entered	X
191 Douglass St	Client Entered	X
268 3rd Ave	Client Entered	X
510 Sackett St	Client Entered	X
460 Baltic St	Client Entered	X
643 Degraw St	Client Entered	X
179 4th Ave	Client Entered	X
458 Baltic St	Client Entered	X
126 4th Ave	Client Entered	X
456 Baltic St	Client Entered	X
454 Baltic St	Client Entered	X
469 President St	Client Entered	X
608 Union St	Client Entered	X
528 President St	Client Entered	X

Address	***Type***	***Findings***
325 Nevins St	Client Entered	X
267 Bond St	Client Entered	X
300 Nevins St	Client Entered	X
498 Sackett St	Client Entered	X
430 CAROL St	Client Entered	X
430 CAROL st	Client Entered	X
430 CAROL	Client Entered	X
430 CARROLL ST	Client Entered	X
430 CARROLL	Client Entered	X
203 Bond St	Client Entered	X
287 Bond St	Client Entered	X
444 CAROL	Client Entered	X
564 President St	Client Entered	X
451 Carroll St	Client Entered	X
303 Bond St	Client Entered	X
625 Baltic St	Client Entered	X
466 Carroll St	Client Entered	X
451 CAROL St	Client Entered	X
451 CAROL st	Client Entered	X
451 CAROL	Client Entered	X
451 CARROIL	Client Entered	X
451 CARROLL ST	Client Entered	X
451 CARROLL	Client Entered	X
454 BALTIC ST	Client Entered	X
454 BALTIC	Client Entered	X
454 CARROLL	Client Entered	X
455 BALTIC ST	Client Entered	X
456 BALTC	Client Entered	X
456 BALTIC ST	Client Entered	X
456 BALTIC	Client Entered	X
458 BALTIC ST	Client Entered	X
458 BALTIC	Client Entered	X
459 BALTIC ST	Client Entered	X
459 BALTIC	Client Entered	X
460 BALTIC ST	Client Entered	X
460 BALTIC	Client Entered	X
461 BALTIC ST	Client Entered	X
462 BALTIC ST	Client Entered	X

Address	***Type***	***Findings***
462 BALTIC	Client Entered	X
463 BALTIC ST	Client Entered	X
463 BALTIC	Client Entered	X
465 BALTIC ST	Client Entered	X
465 BALTIC	Client Entered	X
466 CAROL St	Client Entered	X
466 CAROL st	Client Entered	X
466 CAROL	Client Entered	X
466 CARROLL ST	Client Entered	X
466 CARROLL	Client Entered	X
469 PRESIDENT ST	Client Entered	X
469 PRESIDENT	Client Entered	X
471 BALTIC ST	Client Entered	X
471 BALTIC	Client Entered	X
475 BALTIC ST	Client Entered	X
475 BALTIC	Client Entered	X
478 BALTIC	Client Entered	X
479 BALTIC ST	Client Entered	X
479 BALTIC	Client Entered	X
479 DE GRW	Client Entered	X
479 DEGRAW ST	Client Entered	X
479 DEGRAW	Client Entered	X
479 DEGRAW H MOUNTAINVILLE	Client Entered	X
479 DEGRW St	Client Entered	X
479 DEGRW st	Client Entered	X
479 DEGRW	Client Entered	X
482 PRESIDENT ST	Client Entered	X
482 PRESIDENT St	Client Entered	X
482 PRESIDENT st	Client Entered	X
482 PRESIDENT	Client Entered	X
483 BALTIC ST	Client Entered	X
483 BALTIC	Client Entered	X
491 BALTIC	Client Entered	X
495 PRESIDENT	Client Entered	X
495 SACKETT	Client Entered	X
498 PRESIDENT	Client Entered	X
510 SACKETT ST	Client Entered	X
510 SACKETT	Client Entered	X

Address	***Type***	***Findings***
514 UNION ST	Client Entered	X
525 UNION ST	Client Entered	X
526 BALTIC ST	Client Entered	X
526 BALTIC	Client Entered	X
528 PRESIDENT ST	Client Entered	X
528 PRESIDENT St	Client Entered	X
528 PRESIDENT st	Client Entered	X
528 PRESIDENT	Client Entered	X
536 UNION ST	Client Entered	X
537 SACKETT ST	Client Entered	X
537 SACKETT	Client Entered	X
538 BALTIC	Client Entered	X
540 UNION ST	Client Entered	X
542 UNION ST	Client Entered	X
543 PRESIDENT st	Client Entered	X
543 PRESIDENT	Client Entered	X
543 UNION ST	Client Entered	X
556 SACKETT ST	Client Entered	X
556 SACKETT	Client Entered	X
558 SACKETT ST	Client Entered	X
558 SACKETT	Client Entered	X
562 BALTIC	Client Entered	X
564 BALTIC ST	Client Entered	X
564 BALTIC	Client Entered	X
570 BALTIC ST	Client Entered	X
570 BALTIC	Client Entered	X
572 BALTIC ST	Client Entered	X
572 BALTIC	Client Entered	X
572 SACKETT ST	Client Entered	X
572 SACKETT	Client Entered	X
572 SACKETT 722 794	Client Entered	X
573 SACKETT ST	Client Entered	X
576 UNION ST	Client Entered	X
577 UNION ST	Client Entered	X
584 UNION ST	Client Entered	X
588 UNION ST	Client Entered	X
590 UNION ST	Client Entered	X
600 DEGRAW ST	Client Entered	X

Address	***Type***	***Findings***
600 DEGRAW	Client Entered	X
600 DEGRAW ST	Client Entered	X
600 DEGRW st	Client Entered	X
600 DEGRW	Client Entered	X
600 UNION ST	Client Entered	X
608 UNION ST	Client Entered	X
623 SACKETT ST	Client Entered	X
623 SACKETT	Client Entered	X
637 UNION ST	Client Entered	X
638 DEGRAW	Client Entered	X
638 SACKETT	Client Entered	X
643 DEGARW	Client Entered	X
643 DEGRAW ST	Client Entered	X
643 DEGRAW st	Client Entered	X
643 DEGRAW	Client Entered	X
643 DEGRW St	Client Entered	X
643 DEGRW st	Client Entered	X
643 DEGRW	Client Entered	X
645 DEGRAW ST	Client Entered	X
645 DEGRAW	Client Entered	X
645 DEGRAW ST	Client Entered	X
645 DEGRW St	Client Entered	X
645 DEGRW st	Client Entered	X
645 DEGRW	Client Entered	X
90 4TH AVE	Client Entered	X
90 4TH AV M St	Client Entered	X
264 Butler St	Client Entered	X
262 Butler St	Client Entered	X
181 3rd Ave	Client Entered	X
291 Butler St	Client Entered	X
260 Butler St	Client Entered	X
575 Degraw St	Client Entered	X
233 Nevins St	Client Entered	X
156 3rd Ave	Client Entered	X
313 Butler St	Client Entered	X
573 Sackett St	Client Entered	X
534 Baltic St	Client Entered	X
224 3rd Ave	Client Entered	X

Address	***Type***	***Findings***
526 Baltic St	Client Entered	X
305 Douglass St	Client Entered	X
572 Sackett St	Client Entered	X
314 Butler St	Client Entered	X
537 Sackett St	Client Entered	X
600 Degraw St	Client Entered	X
556 Sackett St	Client Entered	X
233 Butler St	Client Entered	X
285 Nevins St	Client Entered	X
287 Nevins St	Client Entered	X
623 Sackett St	Client Entered	X
345 Butler St	Client Entered	X
479 Baltic St	Client Entered	X
301 Nevins St	Client Entered	X
198 Douglass St	Client Entered	X
514 Union St	Client Entered	X
543 Union St	Client Entered	X
576 Union St	Client Entered	X
475 Baltic St	Client Entered	X
334 Douglass St	Client Entered	X
164 4th Ave	Client Entered	X
625 Union St	Client Entered	X
584 Union St	Client Entered	X
259 3rd Ave	Client Entered	X
471 Baltic St	Client Entered	X
195 Douglass St	Client Entered	X
590 Union St	Client Entered	X
264 3rd Ave	Client Entered	X
637 Union St	Client Entered	X
465 Baltic St	Client Entered	X
165 4th Ave	Client Entered	X
462 Baltic St	Client Entered	X
167 4th Ave	Client Entered	X
191 Douglass St	Client Entered	X
268 3rd Ave	Client Entered	X
510 Sackett St	Client Entered	X
460 Baltic St	Client Entered	X
643 Degraw St	Client Entered	X

Address	***Type***	***Findings***
179 4th Ave	Client Entered	X
458 Baltic St	Client Entered	X
126 4th Ave	Client Entered	X
456 Baltic St	Client Entered	X
454 Baltic St	Client Entered	X
469 President St	Client Entered	X
608 Union St	Client Entered	X
528 President St	Client Entered	X
325 Nevins St	Client Entered	X
267 Bond St	Client Entered	X
300 Nevins St	Client Entered	X
498 Sackett St	Client Entered	X
203 Bond St	Client Entered	X
287 Bond St	Client Entered	X
564 President St	Client Entered	X
451 Carroll St	Client Entered	X
303 Bond St	Client Entered	X
625 Baltic St	Client Entered	X
466 Carroll St	Client Entered	X
620 DEGRAW	Client Entered	X
643 Union	Client Entered	X
450 Union	Client Entered	X
532 Union	Client Entered	X
538 Union	Client Entered	X
517 Carrol	Client Entered	X

FINDINGS

TARGET PROPERTY INFORMATION

ADDRESS

Gowanus Study Area
Brooklyn, NY 11217

FINDINGS DETAIL

Target Property research detail.

FINDINGS

ADJOINING PROPERTY DETAIL

The following Adjoining Property addresses were researched for this report. Detailed findings are provided for each address.

3 AVE

183 3 AVE

Year	Uses	Source
1997	VARGAS M	NYNEX

224 3 AVE

Year	Uses	Source
1997	A & A Brake Svce Co Inc	NYNEX
	A & A Brake Svce Co Inc	NYNEX

3RD

158 3RD

Year	Uses	Source
1985	LUBKIN ARTHUR ATTY	NYNEX Information Resources Company
	JASA JEWISH ASSN FOR SVCES FOR THE AGED NASSAU SUFFOLK DISTRICT BROOKDALE J	NYNEX Information Resources Company
	LUBKIN ARTHUR ATTY	NYNEX Information Resources Company
	JASA JEWISH ASSN FOR SVCES FOR THE AGED NASSAU SUFFOLK DISTRICT BROOKDALE J	NYNEX Information Resources Company
1976	KATZ NATHAN ATTY	New York Telephone
	KATZ LUBKIN & KATZ ATTYS	New York Telephone
	KATZ NATHAN ATTY	New York Telephone
	KATZ LUBKIN & KATZ ATTYS	New York Telephone

163 3RD

Year	Uses	Source
1928	STANLEY JOS L AUTO REPAIR	New York Telephone
	STANLEY JOS L AUTO REPAIR	New York Telephone

3rd Ave

156 3rd Ave

Year	Uses	Source
2014	JAC TRADING CORPORATION	EDR Digital Archive

FINDINGS

Year	Uses	Source
2014	MOTO WORLD INC	EDR Digital Archive
	AUTOMOTION ENTERPRISES	EDR Digital Archive
	AUTOMOTION ENTERPRISES	EDR Digital Archive
	JAC TRADING CORPORATION	EDR Digital Archive
	MOTO WORLD INC	EDR Digital Archive
2010	INDUSTRAIL TEMPERING	EDR Digital Archive
	INDUSTRAIL TEMPERING	EDR Digital Archive

3RD AVE

156 3RD AVE

Year	Uses	Source
1934	CUNNINGHAM EDW DRIVER H	R. L. Polk & Co.
	KEEFO JOHN BROKER H	R. L. Polk & Co.
	MCCAULEY WM H	R. L. Polk & Co.
	REGAN MARGT H	R. L. Polk & Co.
	CUNNINGHAM EDW DRIVER H	R. L. Polk & Co.
	KEEFO JOHN BROKER H	R. L. Polk & Co.
	MCCAULEY WM H	R. L. Polk & Co.
	REGAN MARGT H	R. L. Polk & Co.
1928	SMITH ROBT E R	New York Telephone
	SMITH ROBT E R	New York Telephone

158 3RD AVE

Year	Uses	Source
1973	Silver Svce Sta	New York Telephone
	Silver Svce Sta	New York Telephone
	Silver Svce Sta	New York Telephone
	Silver Svce Sta	New York Telephone
1970	Silver Svce Sta	New York Telephone
	Silver Svce Sta	New York Telephone
	Silver Svce Sta	New York Telephone
	Silver Svce Sta	New York Telephone
1965	Silver Svce Sta	New York Telephone
	Silver Svce Sta	New York Telephone
1960	SILVER SVCE STA	New York Telephone
	SILVER SVCE STA	New York Telephone Company
	SILVER SVCE STA	New York Telephone
	SILVER SVCE STA	New York Telephone Company

FINDINGS

Year	Uses	Source
1949	Baltic Auto Sales	New York Telephone Company
	Silken Svce Sta	New York Telephone Company
	Baltic Auto Sales	New York Telephone Company
	Silken Svce Sta	New York Telephone Company
1945	Baltic Auto Sales	New York Telephone
	United Auto Sales & Svce	New York Telephone
	Baltic Auto Sales	New York Telephone
	United Auto Sales & Svce	New York Telephone
1940	Amer Auto Wreckers	New York Telephone
	Baltic Auto Sales	New York Telephone
	United Auto Sales & Svce	New York Telephone
	United Auto Sales & Svce	New York Telephone
	Amer Auto Wreckers	New York Telephone
	Baltic Auto Sales	New York Telephone
1934	STILE V GRO H DO	R. L. Polk & Co.
	PARKS DAISEY H	R. L. Polk & Co.
	PARKS EDW WALTER R	R. L. Polk & Co.
	PARKS HARRY L HLPR R	R. L. Polk & Co.
	ROBERTS CAROLINE R	R. L. Polk & Co.
	SPIVEY ARTH R	R. L. Polk & Co.
	BURNETT P RESTR H DO	R. L. Polk & Co.
	GRAHAM RODRICK LAB H	R. L. Polk & Co.
	MARTURICLLO ANIELLO LAB H	R. L. Polk & Co.
	MARTURIELLO FRANK TRUCK DR R	R. L. Polk & Co.
	MATTHEWS SARAH H	R. L. Polk & Co.
	WM LAB H	R. L. Polk & Co.
	MORGAN DOLLY H	R. L. Polk & Co.
	BURNETT P RESTR H DO	R. L. Polk & Co.
	GRAHAM RODRICK LAB H	R. L. Polk & Co.
	MARTURICLLO ANIELLO LAB H	R. L. Polk & Co.
	MARTURIELLO FRANK TRUCK DR R	R. L. Polk & Co.
	MATTHEWS SARAH H	R. L. Polk & Co.
	WM LAB H	R. L. Polk & Co.
	MORGAN DOLLY H	R. L. Polk & Co.
	PARKS DAISEY H	R. L. Polk & Co.
	PARKS EDW WALTER R	R. L. Polk & Co.
	PARKS HARRY L HLPR R	R. L. Polk & Co.
	ROBERTS CAROLINE R	R. L. Polk & Co.

FINDINGS

Year	Uses	Source
1934	SPIVEY ARTH R	R. L. Polk & Co.
	STILE V GRO H DO	R. L. Polk & Co.
1928	THIRD AV ELECTRIC CO	New York Telephone
	THIRD AV ELECTRIC CO	New York Telephone

159 3RD AVE

Year	Uses	Source
1934	SHEEHAN ATCHIBALD H	R. L. Polk & Co.
	SELGO JOS JR R	R. L. Polk & Co.
	SELGO JOS REPRMN H	R. L. Polk & Co.
	NATALL MICHL R	R. L. Polk & Co.
	NATALL MARCHELLS FRUITS H DO	R. L. Polk & Co.
	HINTON WALTER F DRIVER H	R. L. Polk & Co.
	GILL JAS P R	R. L. Polk & Co.
	GILL JAS H	R. L. Polk & Co.
	COPPA ANTHONY H	R. L. Polk & Co.
	SELGO JOS JR R	R. L. Polk & Co.
	SELGO JOS REPRMN H	R. L. Polk & Co.
	NATALL MICHL R	R. L. Polk & Co.
	NATALL MARCHELLS FRUITS H DO	R. L. Polk & Co.
	HINTON WALTER F DRIVER H	R. L. Polk & Co.
	GILL JAS P R	R. L. Polk & Co.
	GILL JAS H	R. L. Polk & Co.
	COPPA ANTHONY H	R. L. Polk & Co.
	SHEEHAN ATCHIBALD H	R. L. Polk & Co.
1928	ALLEYNE C A	New York Telephone
	KNIGHT D V MRS R	New York Telephone
	KNIGHT D V MRS R	New York Telephone
	ALLEYNE C A	New York Telephone

163 3RD AVE

Year	Uses	Source
1934	WATKINS ALBERT A SHOE SHINER H DO	R. L. Polk & Co.
	FIELDS MARCELINE C PNTR H	R. L. Polk & Co.
	WATKINS ALBERT A SHOE SHINER H DO	R. L. Polk & Co.
	FIELDS MARCELINE C PNTR H	R. L. Polk & Co.

FINDINGS

3rd Ave

181 3rd Ave

Year	Uses	Source
2014	FAIRFIELD INN SUITES BROOKLYN	EDR Digital Archive
	FAIRFIELD INN SUITES BROOKLYN	EDR Digital Archive

3RD AVE

181 3RD AVE

Year	Uses	Source
1960	Berman Wm ofc	New York Telephone Company
	Residence	New York Telephone Company
	BERMAN WM OFC	New York Telephone
	BERMAN WM OFC	New York Telephone
	Berman Wm ofc	New York Telephone Company
	Residence	New York Telephone Company
1928	BROWN J K & CO LADDERS & POLES	New York Telephone
	BROWN J K & CO LADDERS & POLES	New York Telephone

183 3RD AVE

Year	Uses	Source
1945	Ideal Tubular Co plmbng heating supls	New York Telephone
	Ideal Tubular Co plmbng heating supls	New York Telephone
1940	Ideal Store Fronts Co Inc	New York Telephone
	Ideal Store Fronts Co Inc	New York Telephone
1934	MORGETTA R	R. L. Polk & Co.
	MORGETTA R	R. L. Polk & Co.

189 3RD AVE

Year	Uses	Source
1976	NEWS CAFETERIA	New York Telephone
	NEWS CAFETERIA	New York Telephone
	NEWS CAFETERIA	New York Telephone
	NEWS CAFETERIA	New York Telephone
1973	Lambrou Spyros cafeteria	New York Telephone
	News Cafeteria	New York Telephone
	Lambrou Spyros cafeteria	New York Telephone
	News Cafeteria	New York Telephone
1970	News Cafeteria	New York Telephone

FINDINGS

Year	Uses	Source
1970	News Cafeteria	New York Telephone
1965	News Cafeteria	New York Telephone
	News Cafeteria	New York Telephone
1960	News Cafeteria	New York Telephone Company
	NEWS CAFETERIA	New York Telephone
	News Cafeteria	New York Telephone Company
	NEWS CAFETERIA	New York Telephone
1949	News Cafeteria	New York Telephone Company
	News Cafeteria	New York Telephone Company
1945	News Cafeteria	New York Telephone
	News Cafeteria	New York Telephone
1940	News Cafeteria	New York Telephone
	News Cafeteria	New York Telephone
1934	EASTERN DRY CLEANING CO HENRY C BARR BR MGR	R. L. Polk & Co.
	EASTERN DRY CLEANING CO HENRY C BARR BR MGR	R. L. Polk & Co.

209 3RD AVE

Year	Uses	Source
1997	Carroll Live Poultry	NYNEX
	Carroll Live Poultry	NYNEX
1992	CARROLL LIVE POULTRY MKT	NYNEX Informantion Resource Co.
	CARROLL LIVE POULTRY MKT	NYNEX Informantion Resource Co.
	CARROLL LIVE POULTRY MKT	NYNEX Informantion Resource Co.
	CARROLL LIVE POULTRY MKT	NYNEX Informantion Resource Co.
1985	CARROLL LIVE POULTRY MKT	NYNEX Information Resources Company
	CARROLL LIVE POULTRY MKT	NYNEX Information Resources Company
	CARROLL LIVE POULTRY MKT	NYNEX Information Resources Company
	CARROLL LIVE POULTRY MKT	NYNEX Information Resources Company
1976	CARROLL LIVE POULTRY MKT	New York Telephone
	PENZAVECCHIA GEO PLTRY	New York Telephone
	CARROLL LIVE POULTRY MKT	New York Telephone
	PENZAVECCHIA GEO PLTRY	New York Telephone
1973	Carroll Live Poultry Mkt	New York Telephone
	Penzavecchia Geo pltry	New York Telephone
	Carroll Live Poultry Mkt	New York Telephone
	Penzavecchia Geo pltry	New York Telephone
1970	Carroll Live Poultry Mkt	New York Telephone
	Penzavecchia Geo pitry	New York Telephone

FINDINGS

Year	Uses	Source
1970	Carroll Live Poultry Mkt	New York Telephone
	Penzavecchia Geo pitry	New York Telephone
1965	Bklyn Live Poultry Buyers Assn	New York Telephone
	Carroll Live Poultry Mkt	New York Telephone
	Penzavecchia Geo Pltry	New York Telephone
	Bklyn Live Poultry Buyers Assn	New York Telephone
	Carroll Live Poultry Mkt	New York Telephone
	Penzavecchia Geo Pltry	New York Telephone
1960	Scharer Benj pltry	New York Telephone Company
	BENNY S LIVE POULTRY	New York Telephone
	SCHARER BENJ PLTRY	New York Telephone
	Bennys Live Poultry	New York Telephone Company
	BENNY S LIVE POULTRY	New York Telephone
	SCHARER BENJ PLTRY	New York Telephone
	Scharer Benj pltry	New York Telephone Company
	Bennys Live Poultry	New York Telephone Company
1949	Bennys Live Poultry	New York Telephone Company
	Scharer Benj pltry	New York Telephone Company
	Bennys Live Poultry	New York Telephone Company
	Scharer Benj pltry	New York Telephone Company
1945	Bennys Live Poultry	New York Telephone
	Scharer Benj pltry	New York Telephone
	Bennys Live Poultry	New York Telephone
	Scharer Benj pltry	New York Telephone
1940	Scharer Benj pltry	New York Telephone
	Bennys Live Poultry	New York Telephone
	Scharer Benj pltry	New York Telephone
	Bennys Live Poultry	New York Telephone
1934	BARNEY S LIVE POPULTRY RETAIL	R. L. Polk & Co.
	BARNEY S LIVE POPULTRY RETAIL	R. L. Polk & Co.

215 3RD AVE

Year	Uses	Source
1997	Alely Parking Corp	NYNEX
	Alely Parking Corp	NYNEX

FINDINGS

3rd Ave

224 3rd Ave

Year	Uses	Source
2014	A & A BRAKE SERVICE CO INC	EDR Digital Archive
	A & A BRAKE SERVICE CO INC	EDR Digital Archive
2010	A & A BRAKE SERVICE CO INC	EDR Digital Archive
	A & A BRAKE SERVICE CO INC	EDR Digital Archive

3RD AVE

224 3RD AVE

Year	Uses	Source
2005	A &A Brake Svc Co	Hill-Donnelly Corporation
	A &A Brake Svc Co	Hill-Donnelly Corporation
2000	A & A SVCE CO INC 77	Cole Information Services
	A & A SVCE CO INC 77	Cole Information Services
1997	A & A Brake Svc Inc	NYNEX
	A & A Brake Svc Inc	NYNEX
1992	A & A BRAKE SVCE CO INC	NYNEX Informantion Resource Co.
	A & A BRAKE SVCE CO INC BROOKLYN	NYNEX Informantion Resource Co.
	A & A BRAKE SVCE CO INC	NYNEX Informantion Resource Co.
	A & A BRAKE SVCE CO INC BROOKLYN	NYNEX Informantion Resource Co.
1985	A & A BRAKE SVCE	NYNEX Information Resources Company
	A & A BRAKE SVCE CO INC	NYNEX Information Resources Company
	A & A BRAKE SVCE CO INC	NYNEX Information Resources Company
	A & A BRAKE SVCE	NYNEX Information Resources Company
	A & A BRAKE SVCE CO INC	NYNEX Information Resources Company
	A & A BRAKE SVCE CO INC	NYNEX Information Resources Company
1980	A&A BRAKE SVCE	New York Telephone
	AA BLIND SVCE CO INC	New York Telephone
	A&A BRAKE SVCE	New York Telephone
	AA BLIND SVCE CO INC	New York Telephone
1976	B & K MAINTENANCE INC	New York Telephone
	THIRD AV TRUCK MAINTNCE INC	New York Telephone
	B & K MAINTENANCE INC	New York Telephone
	THIRD AV TRUCK MAINTNCE INC	New York Telephone
1973	Able Truck Reprng	New York Telephone
	Third Av Piano Movers	New York Telephone

FINDINGS

Year	Uses	Source
1973	Third Av Truck Maintnce Inc	New York Telephone
	Able Truck Reprng	New York Telephone
	Third Av Piano Movers	New York Telephone
	Third Av Truck Maintnce Inc	New York Telephone
1970	Able Truck Reprng	New York Telephone
	Third Av Piano Movers	New York Telephone
	Third Av Truck Maintnce Inc	New York Telephone
	Third Av Truck Maintnce Inc	New York Telephone
	Able Truck Reprng	New York Telephone
	Third Av Piano Movers	New York Telephone
	Third Av Truck Maintnce Inc	New York Telephone
	Third Av Truck Maintnce Inc	New York Telephone
1965	Able Truck Reprng	New York Telephone
	Third Av Piano Movers	New York Telephone
	Third Av Truck Maintnce Inc	New York Telephone
	Able Truck Reprng	New York Telephone
	Third Av Piano Movers	New York Telephone
	Third Av Truck Maintnce Inc	New York Telephone
1960	THIRD AV TRUCK MAINTENANCE	New York Telephone
	THIRD AV TRUCK MAINTENANCE	New York Telephone
	Third Av Truck Maintenance	New York Telephone Company
	Third Av Truck Maintenance	New York Telephone Company
	Third Av Truck Maintenance	New York Telephone Company
	Third Av Truck Maintenance	New York Telephone Company
	THIRD AV TRUCK MAINTENANCE	New York Telephone
	THIRD AV TRUCK MAINTENANCE	New York Telephone
1949	Sackett St Garage Inc	New York Telephone Company
	Public tel	New York Telephone Company
	Sackett St Garage Inc	New York Telephone Company
	Sackett St Garage Inc	New York Telephone Company
	Public tel	New York Telephone Company
	Sackett St Garage Inc	New York Telephone Company
1945	Sackett St Garage Inc	New York Telephone
	Sackett St Garage Inc	New York Telephone
	Public tel	New York Telephone
	Wagenseil Adlip garage	New York Telephone
	Wagenseil Chat Jr trukg	New York Telephone
	Sackett St Garage Inc	New York Telephone

FINDINGS

Year	Uses	Source
1945	Sackett St Garage Inc	New York Telephone
	Public tel	New York Telephone
	Wagenseil Adlip garage	New York Telephone
	Wagenseil Chat Jr trukg	New York Telephone
1940	Wagenseil Chas Jr trukg	New York Telephone
	Sackett St Garage Inc	New York Telephone
	Sackett St Garage Inc	New York Telephone
	Wagenseil Adolph garage	New York Telephone
	Wagenseil Chas Jr trukg	New York Telephone
	Sackett St Garage Inc	New York Telephone
	Sackett St Garage Inc	New York Telephone
	Wagenseil Adolph garage	New York Telephone
1934	SACKETT ST GARAGE INC ADOLPH WAGENSEHL PRES-TREAS	R. L. Polk & Co.
	WAGENSEIL CHAS JR INC ADOLPH WAGENSEIL TREAS-PRES CHAS WAGENSEIL JR V-PRES	R. L. Polk & Co.
	MORGENSTEIN ARNOLD DELICATEASEN	R. L. Polk & Co.
	SACKETT ST GARAGE INC ADOLPH WAGENSEHL PRES-TREAS	R. L. Polk & Co.
	WAGENSEIL CHAS JR INC ADOLPH WAGENSEIL TREAS-PRES CHAS WAGENSEIL JR V-PRES	R. L. Polk & Co.
	MORGENSTEIN ARNOLD DELICATEASEN	R. L. Polk & Co.
1928	WAGENSEIL CHAS JR TRCKNG	New York Telephone
	WAGENSEIL CHAS JR TRCKNG	New York Telephone

231 3RD AVE

Year	Uses	Source
1934	SCHAIZ DORA MRS CONFR H1 DO	R. L. Polk & Co.
	SCHAIZ DORA MRS CONFR H1 DO	R. L. Polk & Co.
1928	GREER JOHN RLEST	New York Telephone
	GREER JOHN RLEST	New York Telephone

3rd Ave

259 3rd Ave

Year	Uses	Source
2014	KF KITCHEN CABINETS LLC	EDR Digital Archive
	KF KITCHEN CABINETS LLC	EDR Digital Archive

FINDINGS

Year	Uses	Source
2010	KF KITCHEN CABINETS LLC	EDR Digital Archive
	KF KITCHEN CABINETS LLC	EDR Digital Archive

3RD AVE

259 3RD AVE

Year	Uses	Source
2000	BIANCO RPR & PAINT	Cole Information Services
	BIANCO RPR & PAINT	Cole Information Services
1997	BHC Highway Corp	NYNEX
	Bianco Truck Bodies Repair & Painting	NYNEX
	Bianco Truck Bodies Repair & Painting	NYNEX
	BHC Highway Corp	NYNEX
1992	BIANCO TRUCK BODIES REPAIR & PAINTING	NYNEX Informantion Resource Co.
	BIANCO TRUCK BODIES REPAIR & PAINTING	NYNEX Informantion Resource Co.
1985	BIANCO FRANK J TRUCK BODIES	NYNEX Information Resources Company
	BIANCO FRANK J TRUCK BODIES	NYNEX Information Resources Company
1976	BIANCO FRANK J TRUCK BODIES	New York Telephone
	BIANCO FRANK J TRUCK BODIES	New York Telephone
1934	RUSSO MARY H	R. L. Polk & Co.
	LEONE H	R. L. Polk & Co.
	GAMBALE NELLIE FINSHR R	R. L. Polk & Co.
	GAMBALE JOHN DRIVER H	R. L. Polk & Co.
	GAMBALE JAS R	R. L. Polk & Co.
	DETOTA PETER CARP H	R. L. Polk & Co.
	SHOE REPR	R. L. Polk & Co.
	CONSORTI JOHN B H	R. L. Polk & Co.
	BAGLLO BENEDETTO H	R. L. Polk & Co.
	RUSSO MARY H	R. L. Polk & Co.
	LEONE H	R. L. Polk & Co.
	GAMBALE NELLIE FINSHR R	R. L. Polk & Co.
	GAMBALE JOHN DRIVER H	R. L. Polk & Co.
	GAMBALE JAS R	R. L. Polk & Co.
	DETOTA PETER CARP H	R. L. Polk & Co.
	SHOE REPR	R. L. Polk & Co.
	BAGLLO BENEDETTO H	R. L. Polk & Co.
	CONSORTI JOHN B H	R. L. Polk & Co.

FINDINGS

3rd Ave

264 3rd Ave

Year	Uses	Source
2014	RIDGE COMPLETE AUTO INC	EDR Digital Archive
	RIDGE COMPLETE AUTO INC	EDR Digital Archive
2010	RIDGE COMPLETE AUTO INC	EDR Digital Archive
	RIDGE COMPLETE AUTO INC	EDR Digital Archive

3RD AVE

264 3RD AVE

Year	Uses	Source
2005	Ridge Complete Auto Inc	Hill-Donnelly Corporation
	Ridge Complete Auto Inc	Hill-Donnelly Corporation
2000	DAN & NEAL AT RPRS	Cole Information Services
	DAN & NEAL AT RPRS	Cole Information Services
1997	Dan & Neal Auto Repairs	NYNEX
	Dan & Neal Auto Repairs	NYNEX
1992	DAN & NEAL AUTO REPAIRS	NYNEX Informantion Resource Co.
	DAN & NEAL AUTO REPAIRS	NYNEX Informantion Resource Co.
1985	ULTIMATE TOWING	NYNEX Information Resources Company
	DAN & NEAL AUTO REPAIRS	NYNEX Information Resources Company
	ULTIMATE TOWING	NYNEX Information Resources Company
	DAN & NEAL AUTO REPAIRS	NYNEX Information Resources Company
1976	DAN & NEAL AUTO REPAIRS	New York Telephone
	DAN & NEAL AUTO REPAIRS	New York Telephone
1973	Dan & Neal Auto Repairs	New York Telephone
	Dan & Neal Auto Repairs	New York Telephone
1970	Dan & Neal Auto Repairs	New York Telephone
	Dan & Neal Auto Repairs	New York Telephone
1965	Dan & Neal Auto Repairs	New York Telephone
	Dan & Neal Auto Repairs	New York Telephone
1960	DAN & NEAL AUTO REPAIRS	New York Telephone
	Dan & Neal Auto Repairs	New York Telephone Company
	DAN & NEAL AUTO REPAIRS	New York Telephone
	Dan & Neal Auto Repairs	New York Telephone Company
1949	Dan & Neal Auto Reprs	New York Telephone Company
	Dan & Neal Auto Repirs	New York Telephone Company
	Dan & Neal Auto Reprs	New York Telephone Company

Year	Uses	Source
1949	Dan & Neal Auto Repirs	New York Telephone Company
1940	Slims Auto Repairs	New York Telephone
	Simmons Carlton auto reprs	New York Telephone
	Simmons Carlton auto reprs	New York Telephone
	Slims Auto Repairs	New York Telephone
1934	FUSCO FERDINAND LAB H	R. L. Polk & Co.
	FUSCO FERDINAND LAB H	R. L. Polk & Co.
1928	A-WON ELECTRIC NOVELTY CO	New York Telephone
	A-WON ELECTRIC NOVELTY CO	New York Telephone

3rd Ave

268 3rd Ave

Year	Uses	Source
2010	M L BROWN NYC INC	EDR Digital Archive
	M L BROWN NYC INC	EDR Digital Archive

3RD AVE

268 3RD AVE

Year	Uses	Source
2005	J & FCabling Contractors	Hill-Donnelly Corporation
	J & FCabling Contractors	Hill-Donnelly Corporation
2000	J & F CONTRACTORS	Cole Information Services
	J & F CONTRACTORS	Cole Information Services
1945	Santore S statnry	New York Telephone
	Santore S statnry	New York Telephone
1940	Trident Iron Wks	New York Telephone
	Trident Iron Wks	New York Telephone
1934	VELARDI GAETANO IRONWKR	R. L. Polk & Co.
	VELARDI GAETANO IRONWKR	R. L. Polk & Co.
1928	VELARDI G IRON WORKER	New York Telephone
	VELARDI G IRON WORKER	New York Telephone

280 3RD AVE

Year	Uses	Source
1934	BOLLNO LILLIAN R	R. L. Polk & Co.
	BOLLNO LOUIS MEATS H	R. L. Polk & Co.
	MISTRETTA MARY R	R. L. Polk & Co.
	BOLLNO JOHN LAB R	R. L. Polk & Co.

Year	Uses	Source
1934	VESTUTO PRESS INC MATTEO VESTUTO PRES-TREAS PRINTERS	R. L. Polk & Co.
	MISTRETTA ROSARIO DAIRY H DO	R. L. Polk & Co.
	MISTRETTA ROSARIO DAIRY H DO	R. L. Polk & Co.
	MISTRETTA MARY R	R. L. Polk & Co.
	BOLLNO JOHN LAB R	R. L. Polk & Co.
	VESTUTO PRESS INC MATTEO VESTUTO PRES-TREAS PRINTERS	R. L. Polk & Co.
	BOLLNO LILLIAN R	R. L. Polk & Co.
	BOLLNO LOUIS MEATS H	R. L. Polk & Co.
1928	GORDNER HENRY R	New York Telephone
	GARDNER FLORENCE V A MRS R	New York Telephone
	BRUMMEL H MRS R	New York Telephone
	REED CHAS R	New York Telephone
	MULLEN EDW P R	New York Telephone
	REED CHAS R	New York Telephone
	MULLEN EDW P R	New York Telephone
	GORDNER HENRY R	New York Telephone
	GARDNER FLORENCE V A MRS R	New York Telephone
	BRUMMEL H MRS R	New York Telephone

3RD O AVE

156 3RD O AVE

Year	Uses	Source
1934	HINTON WM H	R. L. Polk & Co.
	HINTON WM H	R. L. Polk & Co.

4 AV 4 st

161 4 AV 4 st

Year	Uses	Source
1973	Galliano F	New York Telephone
	Galliano F	New York Telephone

4 AVE W

165 4 AVE W

Year	Uses	Source
1997	ROMERO Vivian	NYNEX
	ROMERO Vivian	NYNEX

FINDINGS

4TH AV 14

164 4TH AV 14

Year	Uses	Source
1934	HETZER CHEVROLET CO INC	R. L. Polk & Co.
	HETZER CHEVROLET CO INC	R. L. Polk & Co.

4TH AV M St

90 4TH AV M St

Year	Uses	Source
1965	Paino Peter	New York Telephone
	Paino Peter	New York Telephone

4TH AVE

90 4TH AVE

Year	Uses	Source
2005	KFC 2 R	Hill-Donnelly Corporation
	KFC 2 R	Hill-Donnelly Corporation
1985	MALDONADO E	NYNEX Information Resources Company
	MALDONADO E	NYNEX Information Resources Company
1949	Murphy Bernard grocry	New York Telephone Company
	Murphy Bernard grocry	New York Telephone Company
1945	Rhall Jas J	New York Telephone
	Rhall Jas J	New York Telephone
1940	Perez N Mrs statnry	New York Telephone
	Pulos Jas	New York Telephone
	Perez N Mrs statnry	New York Telephone
	Pulos Jas	New York Telephone
1934	DOYLE WM F STATINER H DO	R. L. Polk & Co.
	PASTORE FRANCES LNDRY WKR R	R. L. Polk & Co.
	DOYLE WM F STATINER H DO	R. L. Polk & Co.
	PASTORE FRANCES LNDRY WKR R	R. L. Polk & Co.
1928	DOYLE WM F STATNY	New York Telephone
	GALLAGHER DELIA A MRS R	New York Telephone
	DOYLE WM F STATNY	New York Telephone
	GALLAGHER DELIA A MRS R	New York Telephone

FINDINGS

4th Ave

126 4th Ave

Year	Uses	Source
2014	LCVIP INC	EDR Digital Archive
	MAMA MANICURES INC	EDR Digital Archive
	MAXWELL PROJECT	EDR Digital Archive
	HUNTER R STUART II DDS MS P C	EDR Digital Archive
	LCVIP INC	EDR Digital Archive
	MAXWELL PROJECT	EDR Digital Archive
	MAMA MANICURES INC	EDR Digital Archive
	HUNTER R STUART II DDS MS P C	EDR Digital Archive
2010	HUNTER R STUART II DDS MS P C	EDR Digital Archive
	MERCHANT MAAD J	EDR Digital Archive
	BONITA LYNCH PUBLIC RELATIONS	EDR Digital Archive
	HUNTER R STUART II DDS MS P C	EDR Digital Archive
	MERCHANT MAAD J	EDR Digital Archive
	BONITA LYNCH PUBLIC RELATIONS	EDR Digital Archive

4TH AVE

126 4TH AVE

Year	Uses	Source
1997	Decopen Enterprises Inc	NYNEX
	Decopen Enterprises Inc	NYNEX
1976	PETE S SVCE STA	New York Telephone
	PETE S SVCE STA	New York Telephone
1973	Petes Svce Sta	New York Telephone
	Petes Svce Sta	New York Telephone
1970	E & F SVc Center	New York Telephone
	E & F SVc Center	New York Telephone
1960	RIVERA AMELIA	New York Telephone
	ALLANBY STORE FRONTS CO	New York Telephone
	Allanby Store Fronts Co	New York Telephone Company
	Rivera Amelia	New York Telephone Company
	RIVERA AMELIA	New York Telephone
	ALLANBY STORE FRONTS CO	New York Telephone
	Allanby Store Fronts Co	New York Telephone Company
	Rivera Amelia	New York Telephone Company
1949	Masterfit Auto Seat Covers Co	New York Telephone Company

FINDINGS

Year	Uses	Source
1949	Masterfit Auto Seat Covers Co	New York Telephone Company
1945	Grimes Seoda Mrs	New York Telephone
	Crown Tile & Marble Supl Co	New York Telephone
	Grimes Seoda Mrs	New York Telephone
	Crown Tile & Marble Supl Co	New York Telephone
1934	CHARLES MEAT MARKET	R. L. Polk & Co.
	CHARLES MEAT MARKET	R. L. Polk & Co.
1928	SIMONSON N MEAT	New York Telephone
	SIMONSON N MEAT	New York Telephone

161 4TH AVE

Year	Uses	Source
2005	h Neira Ana R	Hill-Donnelly Corporation
	h Neira Ana R	Hill-Donnelly Corporation
1976	RONDAUS KATHERINE M	New York Telephone
	R & M TVS	New York Telephone
	RONDAUS KATHERINE M	New York Telephone
	R & M TVS	New York Telephone
1973	Rondano Katherine M	New York Telephone
	Rondano Katherine M	New York Telephone
1970	Dimino Gertrude E	New York Telephone
	Galliano F	New York Telephone
	Rondano Katherine M	New York Telephone
	Dimino Gertrude E	New York Telephone
	Galliano F	New York Telephone
	Rondano Katherine M	New York Telephone
1965	Dimino Gertrude E	New York Telephone
	Galliano F	New York Telephone
	Dimino Gertrude E	New York Telephone
	Galliano F	New York Telephone
1960	DIMINO GERTRUDE E	New York Telephone
	FLEISHER EARL J	New York Telephone
	LASSIE FASHIONS INC CHILDR S & INFNT S WR	New York Telephone
	VISOCHI THERESA	New York Telephone
	RONDANO KATHERINE M	New York Telephone
	Visochi Theresa	New York Telephone Company
	Rondano Katherine M	New York Telephone Company
	Lassie Fashions Inc childrs & infnts wr	New York Telephone Company

FINDINGS

Year	Uses	Source
1960	Fleisher Earl J	New York Telephone Company
	Dimino Gertrude E	New York Telephone Company
	DIMINO GERTRUDE E	New York Telephone
	FLEISHER EARL J	New York Telephone
	LASSIE FASHIONS INC CHILDR S & INFNT S WR	New York Telephone
	VISOCHI THERESA	New York Telephone
	RONDANO KATHERINE M	New York Telephone
	Visochi Theresa	New York Telephone Company
	Rondano Katherine M	New York Telephone Company
	Lassie Fashions Inc childrs & infnts wr	New York Telephone Company
	Fleisher Earl J	New York Telephone Company
	Dimino Gertrude E	New York Telephone Company
1949	Dimino Gertrude E	New York Telephone Company
	Dimino Gertrude E	New York Telephone Company
1934	MAURO LOUIS R	R. L. Polk & Co.
	MAURO CARMELA FCTY WKR R	R. L. Polk & Co.
	MAURO MICHL LAB R	R. L. Polk & Co.
	MAURO PIETRO H	R. L. Polk & Co.
	NASTI LOUIS DRIVER H	R. L. Polk & Co.
	STILE JOS BAKER	R. L. Polk & Co.
	VACILOTTI PHILIP BRKLYR H	R. L. Polk & Co.
	VACILOTTI VINCENT R	R. L. Polk & Co.
	MAURO LOUIS R	R. L. Polk & Co.
	MAURO CARMELA FCTY WKR R	R. L. Polk & Co.
	MAURO MICHL LAB R	R. L. Polk & Co.
	MAURO PIETRO H	R. L. Polk & Co.
	NASTI LOUIS DRIVER H	R. L. Polk & Co.
	STILE JOS BAKER	R. L. Polk & Co.
	VACILOTTI PHILIP BRKLYR H	R. L. Polk & Co.
	VACILOTTI VINCENT R	R. L. Polk & Co.
1928	BYRNE L CIGARS	New York Telephone
	AUBURN AUTO SALES AGENCY	New York Telephone
	BYRNE L CIGARS	New York Telephone
	AUBURN AUTO SALES AGENCY	New York Telephone

FINDINGS

4th Ave

164 4th Ave

Year	Uses	Source
2010	HEALTH & HEALING INITIATIVE IN	EDR Digital Archive
	HEALTH & HEALING INITIATIVE IN	EDR Digital Archive

4TH AVE

164 4TH AVE

Year	Uses	Source
2005	Douglas & 4th Svc Station	Hill-Donnelly Corporation
	Street Smart Telephones Inc	Hill-Donnelly Corporation
	Street Smart Telephones Inc	Hill-Donnelly Corporation
	Douglas & 4th Svc Station	Hill-Donnelly Corporation
1997	HUDA SERVICE STATION INC	NYNEX
	HUDA SERVICE STATION INC	NYNEX
1992	DOUGLAS SVCE STA	NYNEX Informantion Resource Co.
	DOUGLAS SVCE STA	NYNEX Informantion Resource Co.
	MARK AUTO REPAIRS	NYNEX Informantion Resource Co.
	DOUGLAS SVCE STA	NYNEX Informantion Resource Co.
	DOUGLAS SVCE STA	NYNEX Informantion Resource Co.
	MARK AUTO REPAIRS	NYNEX Informantion Resource Co.
1976	U-HAUL CO	New York Telephone
	L & C SERVICE STATION	New York Telephone
	U-HAUL CO	New York Telephone
	L & C SERVICE STATION	New York Telephone
1973	Ecuadorian Gas Station	New York Telephone
	Ecuadorian Gas Station	New York Telephone
1965	Finnerty Thos H	New York Telephone
	Vics Svce Sta	New York Telephone
	Vics Svce Sta	New York Telephone
	Public Tel	New York Telephone
	Finnerty Thos H	New York Telephone
	Vics Svce Sta	New York Telephone
	Vics Svce Sta	New York Telephone
	Public Tel	New York Telephone
1960	VIC S SVCE STA	New York Telephone
	Vics Svce Sta	New York Telephone Company
	Vics Svce Sta	New York Telephone Company

Year	Uses	Source
1960	VIC S SVCE STA	New York Telephone
	VIC S SVCE STA	New York Telephone
	Vics Svce Sta	New York Telephone Company
	Vics Svce Sta	New York Telephone Company
	VIC S SVCE STA	New York Telephone
1928	STAR MOTOR CAR AGENCIES	New York Telephone
	BOWERS WALTER INC	New York Telephone
	STAR MOTOR CAR AGENCIES	New York Telephone
	BOWERS WALTER INC	New York Telephone

4th Ave

165 4th Ave

Year	Uses	Source
2014	SHEPARD CASSIM	EDR Digital Archive
	PROSPECT HILLS MANAGEMENT CORP	EDR Digital Archive
	BRINGABOUT PRODUCTIONS LLC	EDR Digital Archive
	LAW OFFICES OF UMANA OTON	EDR Digital Archive
	LAW OFFICES OF UMANA OTON	EDR Digital Archive
	SHEPARD CASSIM	EDR Digital Archive
	PROSPECT HILLS MANAGEMENT CORP	EDR Digital Archive
	BRINGABOUT PRODUCTIONS LLC	EDR Digital Archive
2010	LAW OFFICES OF UMANA OTON	EDR Digital Archive
	3000 BRUNER REALTY CORP	EDR Digital Archive
	PROSPECT HILLS MEDICAL CARE	EDR Digital Archive
	ALERT MEDICAL SUPPLY INC	EDR Digital Archive
	PROSPECT HILLS MANAGEMENT CORP	EDR Digital Archive
	PROSPECT HILLS MANAGEMENT CORP	EDR Digital Archive
	LAW OFFICES OF UMANA OTON	EDR Digital Archive
	ALERT MEDICAL SUPPLY INC	EDR Digital Archive
	3000 BRUNER REALTY CORP	EDR Digital Archive
	PROSPECT HILLS MEDICAL CARE	EDR Digital Archive

FINDINGS

4TH AVE

165 4TH AVE

Year	Uses	Source
2005	h Melillo J	Hill-Donnelly Corporation
	h Udo E	Hill-Donnelly Corporation
	h Melillo J	Hill-Donnelly Corporation
	h Udo E	Hill-Donnelly Corporation
1997	ARREDONDO Jose Luis	NYNEX
	GARCIA Maria	NYNEX
	GUTIERREZ Damaso	NYNEX
	LARA C	NYNEX
	MELILLO J	NYNEX
	MELILLO John	NYNEX
	ROMERO Walter	NYNEX
	ARREDONDO Jose Luis	NYNEX
	GARCIA Maria	NYNEX
	GUTIERREZ Damaso	NYNEX
	LARA C	NYNEX
	MELILLO J	NYNEX
	MELILLO John	NYNEX
	ROMERO Walter	NYNEX
1992	ROMERO WALTER	NYNEX Informantion Resource Co.
	DIAZ CARL M	NYNEX Informantion Resource Co.
	ROMERO WALTER	NYNEX Informantion Resource Co.
	DIAZ CARL M	NYNEX Informantion Resource Co.
1985	ROMERO ELENA	NYNEX Information Resources Company
	GONZALEZ M	NYNEX Information Resources Company
	ROMERO ELENA	NYNEX Information Resources Company
	GONZALEZ M	NYNEX Information Resources Company
1980	GONZALEZ MABLE	New York Telephone
	GONZALEZ MABLE	New York Telephone
1976	WILCOX EDW	New York Telephone
	WILCOX EDW	New York Telephone
1973	Zorros Lunchnet	New York Telephone
	Zorros Lunchnet	New York Telephone
1970	Melillo Leo	New York Telephone
	Papadeas Paul	New York Telephone
	Vitos Fruit & Vegetable	New York Telephone

FINDINGS

Year	Uses	Source
1970	Wilcox Edw	New York Telephone
	Zorrella Julian	New York Telephone
	Zarrss Lunchnet	New York Telephone
	Melillo Leo	New York Telephone
	Papadeas Paul	New York Telephone
	Vitos Fruit & Vegetable	New York Telephone
	Wilcox Edw	New York Telephone
	Zorrella Julian	New York Telephone
	Zarrss Lunchnet	New York Telephone
1965	Foglietto Rose Mrs	New York Telephone
	Polizzi Michl	New York Telephone
	Wilcox Edw	New York Telephone
	Zorres Lunchnet	New York Telephone
	Foglietto Rose Mrs	New York Telephone
	Polizzi Michl	New York Telephone
	Wilcox Edw	New York Telephone
	Zorres Lunchnet	New York Telephone
1960	FOGLIETTO ROSE MRS KNIT GDS	New York Telephone
	Iovino Ann S	New York Telephone Company
	Foglietto Rose Mrs knit gds	New York Telephone Company
	FOGLIETTO ROSE MRS KNIT GDS	New York Telephone
	Iovino Ann S	New York Telephone Company
	Foglietto Rose Mrs knit gds	New York Telephone Company
1949	Casale Carmine J	New York Telephone Company
	Jones John E	New York Telephone Company
	Casale Carmine J	New York Telephone Company
	Jones John E	New York Telephone Company
1934	FRANCESCHINI FRANK FCTYWLE H	R. L. Polk & Co.
	FRANCESCHINI JOSEPHINE DRSMKR R	R. L. Polk & Co.
	FRANCESCHINI LENA R	R. L. Polk & Co.
	LAUFFER S RADIO REPAIR SERVICE	R. L. Polk & Co.
	PACELLO MICH DRIVER H	R. L. Polk & Co.
	PANNELIA ROSE MANGLE OPR R	R. L. Polk & Co.
	TERELLO ARURO LAB H	R. L. Polk & Co.
	FRANCESCHINI FRANK FCTYWLE H	R. L. Polk & Co.
	FRANCESCHINI JOSEPHINE DRSMKR R	R. L. Polk & Co.
	FRANCESCHINI LENA R	R. L. Polk & Co.

Year	Uses	Source
1934	LAUFFER S RADIO REPAIR SERVICE	R. L. Polk & Co.
	PACELLO MICH DRIVER H	R. L. Polk & Co.
	PANNELIA ROSE MANGLE OPR R	R. L. Polk & Co.
	TERELLO ARURO LAB H	R. L. Polk & Co.
1928	FEDERICO JAS R	New York Telephone
	FEDERICO JAS R	New York Telephone

4th Ave

167 4th Ave

Year	Uses	Source
2014	TAMAREZ GROUP INC	EDR Digital Archive
	TAMAREZ GROUP INC	EDR Digital Archive
2010	TAMAREZ GROUP INC	EDR Digital Archive
	TAMAREZ GROUP INC	EDR Digital Archive

4TH AVE

167 4TH AVE

Year	Uses	Source
2005	h Long Michele	Hill-Donnelly Corporation
	Ortiz Botanica	Hill-Donnelly Corporation
	h Long Michele	Hill-Donnelly Corporation
	Ortiz Botanica	Hill-Donnelly Corporation
1997	Ortiz Botanica	NYNEX
	Ortiz Botanical	NYNEX
	LOPEZ Edgar	NYNEX
	Ortiz Botanica	NYNEX
	Ortiz Botanical	NYNEX
	LOPEZ Edgar	NYNEX
1992	SCHNEIDER MARY	NYNEX Informantion Resource Co.
	SCHNEIDER MARY	NYNEX Informantion Resource Co.
1985	CACACE ROSS	NYNEX Information Resources Company
	ALMONTE NANCY	NYNEX Information Resources Company
	BENITEZ ROSE	NYNEX Information Resources Company
	ALMONTE NANCY	NYNEX Information Resources Company
	BENITEZ ROSE	NYNEX Information Resources Company
	CACACE ROSS	NYNEX Information Resources Company
1976	ALMONTE N	New York Telephone

FINDINGS

Year	Uses	Source
1976	ALMONTE N	New York Telephone
1973	Zoppo Gaetano	New York Telephone
	Levron Benancio	New York Telephone
	Zoppo Gaetano	New York Telephone
	Levron Benancio	New York Telephone
1970	Zoppo Gaetano	New York Telephone
	Levron Benancio	New York Telephone
	Zoppo Gaetano	New York Telephone
	Levron Benancio	New York Telephone
1965	Zoppo Gaetano	New York Telephone
	Cacace Rosa Mrs	New York Telephone
	Zoppo Gaetano	New York Telephone
	Cacace Rosa Mrs	New York Telephone
1960	Zoppo Gaetano	New York Telephone Company
	ZOPPO GAETANO	New York Telephone
	ZOPPO GAETANO	New York Telephone
	Zoppo Gaetano	New York Telephone Company
1949	DAloia Jos A	New York Telephone Company
	Foglietto Rose Mrs knit gds	New York Telephone Company
	DAloia Jos A	New York Telephone Company
	Foglietto Rose Mrs knit gds	New York Telephone Company
1945	Foglietto Rose Mrs knit gds	New York Telephone
	Marotta Peter J	New York Telephone
	Foglietto Rose Mrs knit gds	New York Telephone
	Marotta Peter J	New York Telephone
1934	DISIMONE JOHN CIGARS	R. L. Polk & Co.
	MAROTTA ANTHONY FISH H	R. L. Polk & Co.
	MAROTTA PAULINE R	R. L. Polk & Co.
	MAROTTA SAML DRIVER R	R. L. Polk & Co.
	MIGNONE H	R. L. Polk & Co.
	MIGNONE R	R. L. Polk & Co.
	MOROTTA ANTON PLMBR R	R. L. Polk & Co.
	MOROTTA SAML LAB H	R. L. Polk & Co.
	SCLAFANI GERTRUDE R	R. L. Polk & Co.
	DISIMONE JOHN CIGARS	R. L. Polk & Co.
	MAROTTA ANTHONY FISH H	R. L. Polk & Co.
	MAROTTA PAULINE R	R. L. Polk & Co.
	MAROTTA SAML DRIVER R	R. L. Polk & Co.

Year	Uses	Source
1934	MIGNONE H	R. L. Polk & Co.
	MIGNONE R	R. L. Polk & Co.
	MOROTTA ANTON PLMBR R	R. L. Polk & Co.
	MOROTTA SAML LAB H	R. L. Polk & Co.
	SCLAFANI GERTRUDE R	R. L. Polk & Co.

169 4TH AVE

Year	Uses	Source
1934	ROMANO JAS H	R. L. Polk & Co.
	SEBELCHI CARLO H	R. L. Polk & Co.
	ARCURI GILDA R	R. L. Polk & Co.
	ROMANO FRANCES MACH OPR R	R. L. Polk & Co.
	CUZZUEREA GLOVANNI FRUITS	R. L. Polk & Co.
	ROMANO JAS H	R. L. Polk & Co.
	SEBELCHI CARLO H	R. L. Polk & Co.
	ARCURI GILDA R	R. L. Polk & Co.
	ROMANO FRANCES MACH OPR R	R. L. Polk & Co.
	CUZZUEREA GLOVANNI FRUITS	R. L. Polk & Co.

171 4TH AVE

Year	Uses	Source
1949	Chiusano Amerigo	New York Telephone Company
	Chiusano Amerigo	New York Telephone Company
1934	RUVOLO GUISEPPI BILLIARDS	R. L. Polk & Co.
	RUVOLO GUISEPPI BILLIARDS	R. L. Polk & Co.
1928	SEMERARO JOHN GRCR	New York Telephone
	SEMERARO JOHN GRCR	New York Telephone

4th Ave

179 4th Ave

Year	Uses	Source
2010	JOSEPH & SONS CONST CO	EDR Digital Archive
	JOSEPH & SONS CONST CO	EDR Digital Archive

4TH AVE

179 4TH AVE

Year	Uses	Source
2005	Storonkine Alexei	Hill-Donnelly Corporation

FINDINGS

Year	Uses	Source
2005	Parker Teddy	Hill-Donnelly Corporation
	Q Ojeda Rafael	Hill-Donnelly Corporation
	Holloway Rodney	Hill-Donnelly Corporation
	H Diaz H v O	Hill-Donnelly Corporation
	Borders K v	Hill-Donnelly Corporation
	Storonkine Alexei	Hill-Donnelly Corporation
	Parker Teddy	Hill-Donnelly Corporation
	Q Ojeda Rafael	Hill-Donnelly Corporation
	Holloway Rodney	Hill-Donnelly Corporation
	H Diaz H v O	Hill-Donnelly Corporation
	Borders K v	Hill-Donnelly Corporation
1992	ABATE C	NYNEX Informantion Resource Co.
	CHAN SYBIL	NYNEX Informantion Resource Co.
	ABATE C	NYNEX Informantion Resource Co.
	CHAN SYBIL	NYNEX Informantion Resource Co.
1985	ABATE C	NYNEX Information Resources Company
	ANYTIME CAR SVCE	NYNEX Information Resources Company
	ABATE C	NYNEX Information Resources Company
	ANYTIME CAR SVCE	NYNEX Information Resources Company
1980	ABATE RAFFALE	New York Telephone
	ABATE RAFFALE	New York Telephone
1976	ABATE RAFFAELE	New York Telephone
	RAIMONDA ANTHONY B	New York Telephone
	ABATE RAFFAELE	New York Telephone
	RAIMONDA ANTHONY B	New York Telephone
1973	Abate Raffaele	New York Telephone
	Fattorusso Joseph	New York Telephone
	Iadiletrnia Cosmo	New York Telephone
	Pastrana Vidal	New York Telephone
	Abate Raffaele	New York Telephone
	Fattorusso Joseph	New York Telephone
	Iadiletrnia Cosmo	New York Telephone
	Pastrana Vidal	New York Telephone
1970	Abate Raffaele	New York Telephone
	Iadisernia Cosmo	New York Telephone
	Rocha Manuel	New York Telephone
	Rocha Manuel	New York Telephone
	Abate Raffaele	New York Telephone

FINDINGS

Year	Uses	Source
1970	Iadisernia Cosmo	New York Telephone
1965	Abate Raffaele	New York Telephone
	Garrastegui Manuel	New York Telephone
	Iadisernia Cosmo	New York Telephone
	Mike The Plumber	New York Telephone
	Musalo M J plmbg	New York Telephone
	Scalfani Richd distribtr	New York Telephone
	Abate Raffaele	New York Telephone
	Garrastegui Manuel	New York Telephone
	Iadisernia Cosmo	New York Telephone
	Mike The Plumber	New York Telephone
	Musalo M J plmbg	New York Telephone
	Scalfani Richd distribtr	New York Telephone
1960	ABATE RAFFAELE	New York Telephone
	DIESEL CHEMCL CO	New York Telephone
	DIESEL CHEMCL & METAL CO INC	New York Telephone
	MILL-O-PLASTIC CO	New York Telephone
	ORLANDO COSIMO	New York Telephone
	URIDA PRODS CO	New York Telephone
	Abate Raffaele	New York Telephone Company
	DIESEL CHEMCL CO	New York Telephone Company
	Diesel Chemcl & Metal Co Inc	New York Telephone Company
	Iadisernia Cosmo	New York Telephone Company
	Mill O Plastic Co	New York Telephone Company
	Orlando Cosimo	New York Telephone Company
	Urida Prods Co	New York Telephone Company
	Abate Raffaele	New York Telephone Company
	DIESEL CHEMCL CO	New York Telephone Company
	Diesel Chemcl & Metal Co Inc	New York Telephone Company
	Iadisernia Cosmo	New York Telephone Company
	Mill O Plastic Co	New York Telephone Company
	Orlando Cosimo	New York Telephone Company
	Urida Prods Co	New York Telephone Company
	ABATE RAFFAELE	New York Telephone
	DIESEL CHEMCL CO	New York Telephone
	DIESEL CHEMCL & METAL CO INC	New York Telephone
	MILL-O-PLASTIC CO	New York Telephone
	ORLANDO COSIMO	New York Telephone

FINDINGS

Year	Uses	Source
1960	URIDA PRODS CO	New York Telephone
1949	Abate Raffaele	New York Telephone Company
	Orlando Cosimo	New York Telephone Company
	Polesinelli Frank J	New York Telephone Company
	Abate Raffaele	New York Telephone Company
	Orlando Cosimo	New York Telephone Company
	Polesinelli Frank J	New York Telephone Company
1945	Abate Raffaele	New York Telephone
	Marchese Sam	New York Telephone
	Abate Raffaele	New York Telephone
	Marchese Sam	New York Telephone
1940	Abate Raffaele	New York Telephone
	Abate Raffaele	New York Telephone
1934	VELASCO GINO LAB H	R. L. Polk & Co.
	MARGIOTTA FRANK A LAWYER	R. L. Polk & Co.
	ESPOSITO LOUIS MEATS	R. L. Polk & Co.
	BIANCO DOMINICK LAB H	R. L. Polk & Co.
	VELASCO GINO LAB H	R. L. Polk & Co.
	MARGIOTTA FRANK A LAWYER	R. L. Polk & Co.
	ESPOSITO LOUIS MEATS	R. L. Polk & Co.
	BIANCO DOMINICK LAB H	R. L. Polk & Co.
1928	ABATE RAFFAELE MASON CONTR	New York Telephone
	ABATE RAFFAELE MASON CONTR	New York Telephone

194 4TH AVE

Year	Uses	Source
1997	Valpo Constr Corp	NYNEX
	Valpo Constr Corp	NYNEX
	Valpo Constr Corp	NYNEX
	Valpo Constr Corp	NYNEX
1992	VALPO CONSTR CORP SCAFFOLD ROOFING CARPENTRY PAINTING MASONRY	NYNEX Informantion Resource Co.
	VALPO CONSTR CORP SCAFFOLD ROOFING CARPENTRY PAINTING MASONRY	NYNEX Informantion Resource Co.
1949	Delancey Branch Dairymens League Cooperative Assn Inc	New York Telephone Company
	Model Dairy Co	New York Telephone Company
	Sacks Dairy	New York Telephone Company
	Delancey Dairy	New York Telephone Company

FINDINGS

Year	Uses	Source
1949	Delancey Dairy	New York Telephone Company
	Sacks Dairy	New York Telephone Company
	Delancey Branch Dairymens League Cooperative Assn Inc	New York Telephone Company
	Model Dairy Co	New York Telephone Company
1945	Delancey Branch Darrymens League Cooperative Assn Inc	New York Telephone
	Delancey Dairy	New York Telephone
	Delancey Branch Dairymens League Cooperative Assn Inc	New York Telephone
	Delancey Dairy	New York Telephone
	Model Dairy Co	New York Telephone
	Sacks Dairy	New York Telephone
	Delancey Dairy	New York Telephone
	Delancey Branch Darrymens League Cooperative Assn Inc	New York Telephone
	Delancey Dairy	New York Telephone
	Delancey Branch Dairymens League Cooperative Assn Inc	New York Telephone
	Model Dairy Co	New York Telephone
	Sacks Dairy	New York Telephone

202 4TH AVE

Year	Uses	Source
1970	Morgenthaler Jacob Sons Inc archtrl wdwk	New York Telephone
	Morgenthaler Jacob Sons Inc archtrl wdwk	New York Telephone
1965	MORGENTHALER JACOB SONS INC archtrl wdwk	New York Telephone
	MORGENTHALER JACOB SONS INC archtrl wdwk	New York Telephone
1960	MORGENTHALER JACOB SONS ARCHTRI WDWK	New York Telephone
	MORGENTHALER JACOB SONS archtri wdwk	New York Telephone Company
	MORGENTHALER JACOB SONS ARCHTRI WDWK	New York Telephone
	MORGENTHALER JACOB SONS archtri wdwk	New York Telephone Company
1934	COSTANZO GEUTANO LAB H	R. L. Polk & Co.
	MAISANO ANNUNZIO R	R. L. Polk & Co.
	MAISANO CARMELA H	R. L. Polk & Co.
	SALTALMACCHIA JOS LAB H	R. L. Polk & Co.
	UNINE R	R. L. Polk & Co.

FINDINGS

Year	Uses	Source
1934	COSTANZO GEUTANO LAB H	R. L. Polk & Co.
	MAISANO ANNUNZIO R	R. L. Polk & Co.
	MAISANO CARMELA H	R. L. Polk & Co.
	SALTALMACCHIA JOS LAB H	R. L. Polk & Co.
	UNINE R	R. L. Polk & Co.
1928	BEARS OF BKLYN AUTO ELECTRICIANS	New York Telephone
	FIORENTINO M R	New York Telephone
	NIMMO GUY R	New York Telephone
	WESTINGHOUSE BATTERY SERV STA	New York Telephone
	WILSON HOWARD R	New York Telephone
	BEAR OF BKLYN	New York Telephone
	BEAR OF BKLYN	New York Telephone
	BEARS OF BKLYN AUTO ELECTRICIANS	New York Telephone
	FIORENTINO M R	New York Telephone
	NIMMO GUY R	New York Telephone
	WESTINGHOUSE BATTERY SERV STA	New York Telephone
	WILSON HOWARD R	New York Telephone

204 4TH AVE

Year	Uses	Source
2005	Hess Gas Station	Hill-Donnelly Corporation
	Hess Gas Station	Hill-Donnelly Corporation
1960	ARIOWINOTO SUJUD	New York Telephone
	NIMMO AUTO ELEC SVCE	New York Telephone
	SERRANO FELIX	New York Telephone
	Ariowinoto Sujud	New York Telephone Company
	NIMMO AUTO ELEC SVCE	New York Telephone Company
	Serrano Felix	New York Telephone Company
	ARIOWINOTO SUJUD	New York Telephone
	NIMMO AUTO ELEC SVCE	New York Telephone
	SERRANO FELIX	New York Telephone
	Ariowinoto Sujud	New York Telephone Company
	NIMMO AUTO ELEC SVCE	New York Telephone Company
	Serrano Felix	New York Telephone Company
1949	Lepore Jos	New York Telephone Company
	Mike The Plumber	New York Telephone Company
	Nimmo Auto Elec Svce	New York Telephone Company
	Lepore Jos	New York Telephone Company

FINDINGS

Year	Uses	Source
1949	Mike The Plumber	New York Telephone Company
	Nimmo Auto Elec Svce	New York Telephone Company
1945	Nimmo Auto Elec Svce	New York Telephone
	Nimmo Auto Elec Svce	New York Telephone
1940	Nimmo Auto Elec Svce	New York Telephone
	Trees Andre	New York Telephone
	Nimmo Auto Elec Svce	New York Telephone
	Trees Andre	New York Telephone
1934	BARTONI JERRY H	R. L. Polk & Co.
	GALIZIA ARTH R	R. L. Polk & Co.
	GALIZIA FRANK SIGN PNTR	R. L. Polk & Co.
	GALIZIA TESSIE R	R. L. Polk & Co.
	GALIZIA VINCENT R	R. L. Polk & Co.
	NIMMO GUY AUTO ELEC REPR	R. L. Polk & Co.
	RISPOLI JERRY LAB H	R. L. Polk & Co.
	GALIZIA FRANK SIGN PNTR	R. L. Polk & Co.
	GALIZIA TESSIE R	R. L. Polk & Co.
	GALIZIA VINCENT R	R. L. Polk & Co.
	NIMMO GUY AUTO ELEC REPR	R. L. Polk & Co.
	RISPOLI JERRY LAB H	R. L. Polk & Co.
	BARTONI JERRY H	R. L. Polk & Co.
	GALIZIA ARTH R	R. L. Polk & Co.

165A 4TH AVE

Year	Uses	Source
1992	MELILLO JOHN	NYNEX Informantion Resource Co.
	GUTIEERREZ SANDRA	NYNEX Informantion Resource Co.
	GUTIEERREZ SANDRA	NYNEX Informantion Resource Co.
	MELILLO JOHN	NYNEX Informantion Resource Co.
1985	MUENTES M	NYNEX Information Resources Company
	MUENTES M	NYNEX Information Resources Company
1960	IOVINO ANN S	New York Telephone
	IOVINO ANN S	New York Telephone
1934	ROMANELLI MICHL H	R. L. Polk & Co.
	NCARA JOS LAB H	R. L. Polk & Co.
	ROMANELLI CHRISTINA MACH OPR	R. L. Polk & Co.
	ROMANELLI DOMINICK CLK R	R. L. Polk & Co.
	ROMANELLI MARGT FCTY WKR R	R. L. Polk & Co.
	ROMANELLI MICHL H	R. L. Polk & Co.

Year	Uses	Source
1934	NCARA JOS LAB H	R. L. Polk & Co.
	ROMANELLI CHRISTINA MACH OPR	R. L. Polk & Co.
	ROMANELLI DOMINICK CLK R	R. L. Polk & Co.
	ROMANELLI MARGT FCTY WKR R	R. L. Polk & Co.

179A 4TH AVE

Year	Uses	Source
1985	POLLASTRO M	NYNEX Information Resources Company
	POLLASTRO M	NYNEX Information Resources Company
1976	GARRASTEGUI MANUEL	New York Telephone
	IADISERNIA COSMO	New York Telephone
	GARRASTEGUI MANUEL	New York Telephone
	IADISERNIA COSMO	New York Telephone
1960	IADISERNIA COSMO	New York Telephone
	IADISERNIA COSMO	New York Telephone
1934	POLLASTRO ANTHONY FCTY WKR H	R. L. Polk & Co.
	OLIVIERI REALTY CORP LOUIS A OLIVIERI PRES ANTHONY OLIVIERI V-PRES-TREAS C	R. L. Polk & Co.
	OLIVIERI LOUIS A REAL EST	R. L. Polk & Co.
	AS H	R. L. Polk & Co.
	LEWIS T DAVIDSON COAL	R. L. Polk & Co.
	POLLASTRO ANTHONY FCTY WKR H	R. L. Polk & Co.
	OLIVIERI REALTY CORP LOUIS A OLIVIERI PRES ANTHONY OLIVIERI V-PRES-TREAS C	R. L. Polk & Co.
	OLIVIERI LOUIS A REAL EST	R. L. Polk & Co.
	AS H	R. L. Polk & Co.
	LEWIS T DAVIDSON COAL	R. L. Polk & Co.
1928	OLIVIERI LOUIS A RL EST	New York Telephone
	OLIVIERI LOUIS A RL EST	New York Telephone

BALTC

456 BALTC

Year	Uses	Source
1960	Ogden Jas E	New York Telephone Company
	Ogden Jas E	New York Telephone Company

FINDINGS

BALTIC

454 BALTIC

Year	Uses	Source
1992	ADORABLE PILLOWS	NYNEX Informantion Resource Co.
	ADORABLE PILLOWS	NYNEX Informantion Resource Co.
1985	PHIL SHORE MFG CO INC	NYNEX Information Resources Company
	SHORE PHIL MFG CO INC	NYNEX Information Resources Company
	PHIL SHORE MFG CO INC	NYNEX Information Resources Company
	SHORE PHIL MFG CO INC	NYNEX Information Resources Company
1980	SHORE PHIL MFG CO INC	New York Telephone
	SHORE PHIL MFG CO INC	New York Telephone
1976	PHIL SHORE MFG CO INC	New York Telephone
	SHORE PHIL MFG CO INC	New York Telephone
	PHIL SHORE MFG CO INC	New York Telephone
	SHORE PHIL MFG CO INC	New York Telephone

456 BALTIC

Year	Uses	Source
1960	COBRANCHI ROBT	New York Telephone
	COBRANCHI ROBT	New York Telephone
1934	MARCHESL MICHL R	R. L. Polk & Co.
	MARCHESL JOS H	R. L. Polk & Co.
	MARCHESL J & SON MASONS	R. L. Polk & Co.
	MARCHESL PETER NTONE MASON R	R. L. Polk & Co.
	MARCHESL MICHL R	R. L. Polk & Co.
	MARCHESL JOS H	R. L. Polk & Co.
	MARCHESL J & SON MASONS	R. L. Polk & Co.
	MARCHESL PETER NTONE MASON R	R. L. Polk & Co.
1928	BKLYN STONE RENOVATING CO INC	New York Telephone
	BKLYN STONE RENOVATING CO INC	New York Telephone

458 BALTIC

Year	Uses	Source
1985	BKLYN STONE RENOVATING CO INC	NYNEX Information Resources Company
	BKLYN STONE RENOVATING CO INC	NYNEX Information Resources Company
1976	MARCHESI LOUIS	New York Telephone
	DIXON F J	New York Telephone
	BKLYN STONE RENOVATING CO INC	New York Telephone
	MARCHESI LOUIS	New York Telephone

Year	Uses	Source
1976	DIXON F J	New York Telephone
	BKLYN STONE RENOVATING CO INC	New York Telephone
1960	MARCHESI LOUIS	New York Telephone
	BKLYN STONE RENOVATING CO INC	New York Telephone
	MARCHESI LOUIS	New York Telephone
	BKLYN STONE RENOVATING CO INC	New York Telephone
1934	MARCHESL MICHL A V-PRES BKN STONE RENOYATING CO INC R	R. L. Polk & Co.
	MARCHESL LOUIS SEC-TREAS BKN STONE RENOVATING CO INC H	R. L. Polk & Co.
	BROOKLYN STONE RENOVATING CO INC JOS MARCHESL PRES MICHL A MARCHEST V-PRES	R. L. Polk & Co.
	MARCHESL MICHL A V-PRES BKN STONE RENOYATING CO INC R	R. L. Polk & Co.
	MARCHESL LOUIS SEC-TREAS BKN STONE RENOVATING CO INC H	R. L. Polk & Co.
	BROOKLYN STONE RENOVATING CO INC JOS MARCHESL PRES MICHL A MARCHEST V-PRES	R. L. Polk & Co.

459 BALTIC

Year	Uses	Source
1992	CONGRESS CUSTOM AUTO REPAIR	NYNEX Informantion Resource Co.
	CONGRESS CUSTOM AUTO REPAIR	NYNEX Informantion Resource Co.
1985	CONGRESS CUSTOM AUTO REPAIR	NYNEX Information Resources Company
	CONGRESS CUSTOM AUTO REPAIR	NYNEX Information Resources Company
1976	CONGRESS CUSTOM AUTO REPAIR	New York Telephone
	CONGRESS CUSTOM AUTO REPAIR	New York Telephone
1934	COLASURDO CARL LAB H	R. L. Polk & Co.
	VESSENMEYAR GEO LAB H	R. L. Polk & Co.
	RITTENBAND JOHN R	R. L. Polk & Co.
	RITTENBAND JACOB LAB H	R. L. Polk & Co.
	RITTENBAND CAROLINE R	R. L. Polk & Co.
	NOFTELL ROBT LAB H	R. L. Polk & Co.
	COLASURDO CARL LAB H	R. L. Polk & Co.
	NOFTELL ROBT LAB H	R. L. Polk & Co.
	VESSENMEYAR GEO LAB H	R. L. Polk & Co.
	RITTENBAND JOHN R	R. L. Polk & Co.
	RITTENBAND JACOB LAB H	R. L. Polk & Co.
	RITTENBAND CAROLINE R	R. L. Polk & Co.

FINDINGS

460 BALTIC

Year	Uses	Source
1985	SAPORITO PACKING TRADING CO	NYNEX Information Resources Company
	SAPORITO PACKING TRADING CO	NYNEX Information Resources Company
1976	RAY AND LOU S TRUCKING CO	New York Telephone
	RAY AND LOU S TRUCKING CO	New York Telephone
1934	ROHMET CARL B BAKER H	R. L. Polk & Co.
	MORAN JOHN H	R. L. Polk & Co.
	ROHMET CARL B BAKER H	R. L. Polk & Co.
	MORAN JOHN H	R. L. Polk & Co.

462 BALTIC

Year	Uses	Source
1976	TAMPA CARTING CORP	New York Telephone
	TAMPA CARTING CORP	New York Telephone

463 BALTIC

Year	Uses	Source
1985	BASILE JOSEPH	NYNEX Information Resources Company
	BASILE JOSEPH	NYNEX Information Resources Company
1934	PALLADINO JOHN LAB R	R. L. Polk & Co.
	PALADINO VINCENZO LCE H	R. L. Polk & Co.
	PALADINO LORETTA FCTY WKR R	R. L. Polk & Co.
	PALLADINO JOHN LAB R	R. L. Polk & Co.
	PALADINO VINCENZO LCE H	R. L. Polk & Co.
	PALADINO LORETTA FCTY WKR R	R. L. Polk & Co.

465 BALTIC

Year	Uses	Source
1992	TAMER FINE FURNITURE CO	NYNEX Informantion Resource Co.
	TAMER FINE FURNITURE CO	NYNEX Informantion Resource Co.
1985	TAMER MOUHAMAD	NYNEX Information Resources Company
	TAMER MOUHAMAD	NYNEX Information Resources Company
1934	FARMER SARAH CLNR H	R. L. Polk & Co.
	FERRIS JOS PORTER R	R. L. Polk & Co.
	FERRIS JOS PORTER R	R. L. Polk & Co.
	FARMER SARAH CLNR H	R. L. Polk & Co.

471 BALTIC

Year	Uses	Source
1992	FORT WAY COLLISION INC	NYNEX Informantion Resource Co.

Year	Uses	Source
1992	FORT WAY COLLISION INC	NYNEX Informantion Resource Co.
1985	FORTWAY COLLISION	NYNEX Information Resources Company
	FORT WAY COLLISION INC	NYNEX Information Resources Company
	FORTWAY COLLISION	NYNEX Information Resources Company
	FORT WAY COLLISION INC	NYNEX Information Resources Company
1976	FORTWAY COLLISION	New York Telephone
	FORT WAY COLLISION INC	New York Telephone
	FORTWAY COLLISION	New York Telephone
	FORT WAY COLLISION INC	New York Telephone
1960	FRANK S TRUCKO CORP	New York Telephone
	FRANK S TRUCKO CORP	New York Telephone

475 BALTIC

Year	Uses	Source
1992	SURFACE PROTECTION SYSTEMS	NYNEX Informantion Resource Co.
	SURFACE PROTECTION SYSTEMS	NYNEX Informantion Resource Co.
1985	TELCRAFT CORP	NYNEX Information Resources Company
	TELCRAFT CORP	NYNEX Information Resources Company
1934	CURTIS HATTIE SLNR H	R. L. Polk & Co.
	BIGGS WALTER DRIVER H	R. L. Polk & Co.
	CURTIS HATTIE SLNR H	R. L. Polk & Co.
	BIGGS WALTER DRIVER H	R. L. Polk & Co.

478 BALTIC

Year	Uses	Source
1934	MICHL STA FIREMN H	R. L. Polk & Co.
	REID MARY H	R. L. Polk & Co.
	FROMILERO SAML DRIVER H	R. L. Polk & Co.
	MICHL STA FIREMN H	R. L. Polk & Co.
	REID MARY H	R. L. Polk & Co.
	FROMILERO SAML DRIVER H	R. L. Polk & Co.

479 BALTIC

Year	Uses	Source
1992	ANPEDOM INDUSTRY CORP	NYNEX Informantion Resource Co.
	ANPEDOM INDUSTRY CORP	NYNEX Informantion Resource Co.
1985	WRIGHT GEORGE CO	NYNEX Information Resources Company
	ANPEDOM INDUSTRY CORP	NYNEX Information Resources Company
	WRIGHT GEORGE CO	NYNEX Information Resources Company

Year	Uses	Source
1985	ANPEDOM INDUSTRY CORP	NYNEX Information Resources Company
1980	X MARKING EQP CORP	New York Telephone
	X MARKING EQUIP CORP	New York Telephone
	X MARKING EQP CORP	New York Telephone
	X MARKING EQUIP CORP	New York Telephone
1976	X MARKING EQUIP CORP	New York Telephone
	X MARKING EQP CORP	New York Telephone
	PUNCH PRESS REPR & EQUIP COMNE	New York Telephone
	CAN & STAMPG MACHY CORP	New York Telephone
	X MARKING EQUIP CORP	New York Telephone
	X MARKING EQP CORP	New York Telephone
	PUNCH PRESS REPR & EQUIP COMNE	New York Telephone
	CAN & STAMPG MACHY CORP	New York Telephone
1960	PUNCH PRESS REPR & EQUIP CO INC	New York Telephone
	PUNCH PRESS REPR & EQUIP CO INC	New York Telephone

483 BALTIC

Year	Uses	Source
1934	DINI GEO L MOLDS H DO	R. L. Polk & Co.
	DINI GEO L MOLDS H DO	R. L. Polk & Co.
1928	DINI GEO L PLSTR DEC	New York Telephone
	DINI GEO L PLSTR DEC	New York Telephone

491 BALTIC

Year	Uses	Source
1934	MONIER ANTONIO GRO H DO	R. L. Polk & Co.
	MONIER GEO CLK R	R. L. Polk & Co.
	MONIER PHILIP CLK R	R. L. Polk & Co.
	MONIER ANTONIO GRO H DO	R. L. Polk & Co.
	MONIER GEO CLK R	R. L. Polk & Co.
	MONIER PHILIP CLK R	R. L. Polk & Co.

526 BALTIC

Year	Uses	Source
1992	BALTIC RECYCLING INC	NYNEX Informantion Resource Co.
	BALTIC RECYCLING INC	NYNEX Informantion Resource Co.
1985	MAROTTA & CO WASTEPAPR	NYNEX Information Resources Company
	MAROTTA & CO WASTEPAPR	NYNEX Information Resources Company

FINDINGS

538 BALTIC

Year	Uses	Source
1934	LEHMAN EDW LAB R	R. L. Polk & Co.
	LEHMAN EDW LAB R	R. L. Polk & Co.

562 BALTIC

Year	Uses	Source
1934	KING ROSETTA H	R. L. Polk & Co.
	HART PEARL H	R. L. Polk & Co.
	GRIER ROBT DRIVER R	R. L. Polk & Co.
	SPRINGER IDA R	R. L. Polk & Co.
	KING ROSETTA H	R. L. Polk & Co.
	HART PEARL H	R. L. Polk & Co.
	GRIER ROBT DRIVER R	R. L. Polk & Co.
	SPRINGER IDA R	R. L. Polk & Co.

564 BALTIC

Year	Uses	Source
1934	TOLIVER SARAH R	R. L. Polk & Co.
	STRIDER KATIE MRS H	R. L. Polk & Co.
	BROWN EUG GARAGEWKR H	R. L. Polk & Co.
	TOLIVER SARAH R	R. L. Polk & Co.
	STRIDER KATIE MRS H	R. L. Polk & Co.
	BROWN EUG GARAGEWKR H	R. L. Polk & Co.

570 BALTIC

Year	Uses	Source
1976	NICHOLSON BERTHA	New York Telephone
	FIGUEROA ROSE	New York Telephone
	PARKER BETTY MRS	New York Telephone
	NICHOLSON BERTHA	New York Telephone
	PARKER BETTY MRS	New York Telephone
	FIGUEROA ROSE	New York Telephone
1960	COLON PEDRO	New York Telephone
	COLON PEDRO	New York Telephone
1934	GIANCOLO ANTELE H	R. L. Polk & Co.
	MCCARTHY MARGT H	R. L. Polk & Co.
	MALVASIO JOHN H	R. L. Polk & Co.
	TRAVERS FLORENCE CLK R	R. L. Polk & Co.
	SALMERON DOMINGO PNTR H	R. L. Polk & Co.

FINDINGS

Year	Uses	Source
1934	RUSSO ANTHONY H	R. L. Polk & Co.
	GIANCOLO ANTELE H	R. L. Polk & Co.
	MALVASIO JOHN H	R. L. Polk & Co.
	MCCARTHY MARGT H	R. L. Polk & Co.
	RUSSO ANTHONY H	R. L. Polk & Co.
	SALMERON DOMINGO PNTR H	R. L. Polk & Co.
	TRAVERS FLORENCE CLK R	R. L. Polk & Co.

572 BALTIC

Year	Uses	Source
1985	ATKINS D	NYNEX Information Resources Company
	ATKINS D	NYNEX Information Resources Company
1976	PETTEWAY CHARLIE	New York Telephone
	EVANS LOUIS	New York Telephone
	HEAD START AGENCY	New York Telephone
	HOOD MARY	New York Telephone
	PETTEWAY CHARLIE	New York Telephone
	EVANS LOUIS	New York Telephone
	HEAD START AGENCY	New York Telephone
	HOOD MARY	New York Telephone
1960	BARTLEY JAS	New York Telephone
	GREEN MOSE	New York Telephone
	BARTLEY JAS	New York Telephone
	GREEN MOSE	New York Telephone
1934	BARBANERA VITO POCKET MKR H	R. L. Polk & Co.
	BRATHWAITE EARL G R	R. L. Polk & Co.
	CALIFORE RALPH H	R. L. Polk & Co.
	FIELDS MARCUS H	R. L. Polk & Co.
	HICKSON ALICE MACH OPR H	R. L. Polk & Co.
	MCCATTY COLIN S JANITOR H	R. L. Polk & Co.
	BARBANERA VITO POCKET MKR H	R. L. Polk & Co.
	BRATHWAITE EARL G R	R. L. Polk & Co.
	CALIFORE RALPH H	R. L. Polk & Co.
	FIELDS MARCUS H	R. L. Polk & Co.
	HICKSON ALICE MACH OPR H	R. L. Polk & Co.
	MCCATTY COLIN S JANITOR H	R. L. Polk & Co.

FINDINGS

Baltic St

454 Baltic St

Year	Uses	Source
2014	M & M EMPIRE FURNITURE INC	EDR Digital Archive
	M & M EMPIRE FURNITURE INC	EDR Digital Archive
2010	M & M EMPIRE FURNITURE INC	EDR Digital Archive
	DEAN FRIENDS INC	EDR Digital Archive
	M & M EMPIRE FURNITURE INC	EDR Digital Archive
	DEAN FRIENDS INC	EDR Digital Archive

BALTIC ST

454 BALTIC ST

Year	Uses	Source
2005	M & M Empire Furniture Inc	Hill-Donnelly Corporation
	Dean & Friend Auto Body Shop	Hill-Donnelly Corporation
	M & M Empire Furniture Inc	Hill-Donnelly Corporation
	Dean & Friend Auto Body Shop	Hill-Donnelly Corporation
2000	DEAN & FRND BDY SHP	Cole Information Services
	DEAN & FRND BDY SHP	Cole Information Services
1997	Dean Friends Inc	NYNEX
	Dean Friends Inc	NYNEX
1973	PHIL MAR COAT & APRON SUPL CO INC	New York Telephone
	Phil Shore Mfg Co Inc	New York Telephone
	PHIL MAR COAT & APRON SUPL CO INC	New York Telephone
	Phil Shore Mfg Co Inc	New York Telephone
1970	Phil Shore Mfg Co Inc	New York Telephone
	Shore Phil Mfg Co Inc	New York Telephone
	Phil Shore Mfg Co Inc	New York Telephone
	Shore Phil Mfg Co Inc	New York Telephone
1965	Shore Phil Mfg Co Inc	New York Telephone
	Phil Shore Mfg Co Inc	New York Telephone
	Shore Phil Mfg Co Inc	New York Telephone
	Phil Shore Mfg Co Inc	New York Telephone
1940	Filter Cleaning Svce Corp filtrs	New York Telephone
	Cleen Air Filter Svce Co	New York Telephone
	Filter Cleaning Svce Corp filtrs	New York Telephone
	Cleen Air Filter Svce Co	New York Telephone

FINDINGS

455 BALTIC ST

Year	Uses	Source
1940	Art Radiator Enclosure Co	New York Telephone
	Art Radiator Enclosure Co	New York Telephone

Baltic St

456 Baltic St

Year	Uses	Source
2010	SCHERRY INC	EDR Digital Archive
	SCHERRY INC	EDR Digital Archive

BALTIC ST

456 BALTIC ST

Year	Uses	Source
2005	Carballo Pablo	Hill-Donnelly Corporation
	Carballo Pablo	Hill-Donnelly Corporation
2000	RAUL PALAVECINO	Cole Information Services
	MARCELO CELECIA	Cole Information Services
	RAUL PALAVECINO	Cole Information Services
	MARCELO CELECIA	Cole Information Services
1997	PALAVECINO R	NYNEX
	PALAVECINO R	NYNEX
1973	Ogden Jas E	New York Telephone
	Ogden Jas E	New York Telephone
1970	Cobranchi Robt	New York Telephone
	Ogden Jas E	New York Telephone
	Cobranchi Robt	New York Telephone
	Ogden Jas E	New York Telephone
1965	Cobranchi Robt	New York Telephone
	Ogden Jas E	New York Telephone
	Cobranchi Robt	New York Telephone
	Ogden Jas E	New York Telephone
1949	Cobranchi Robt	New York Telephone Company
	Cobranchi Robt	New York Telephone Company
1945	Marchesi J & Son masons	New York Telephone
	Marchesi J & Son masons	New York Telephone
1940	Marchesi J Son masons	New York Telephone
	Marchesi J Son masons	New York Telephone

FINDINGS

Baltic St

458 Baltic St

Year	Uses	Source
2014	SOLID TOPS INC	EDR Digital Archive
	SOLID TOPS INC	EDR Digital Archive
2010	SOLID TOPS INC	EDR Digital Archive
	SOLID TOPS INC	EDR Digital Archive

BALTIC ST

458 BALTIC ST

Year	Uses	Source
2005	Solid Tops Inc I	Hill-Donnelly Corporation
	Solid Tops Inc I	Hill-Donnelly Corporation
1973	Marchesi Louis	New York Telephone
	Brooklyn STONE RENO VATING CO INC	New York Telephone
	Marchesi Louis	New York Telephone
	Brooklyn STONE RENO VATING CO INC	New York Telephone
1970	Marchesi Louis	New York Telephone
	BKLYN STONE RENOVATING CO INC	New York Telephone
	Marchesi Louis	New York Telephone
	BKLYN STONE RENOVATING CO INC	New York Telephone
1965	BKLYN STEEL WAREHSE CO	New York Telephone
	Bklyn Stone Renovating Co Inc	New York Telephone
	BKLYN STEEL WAREHSE CO	New York Telephone
	Bklyn Stone Renovating Co Inc	New York Telephone
1960	Marchesi Louis	New York Telephone Company
	Bklyn Stone Renovating Co Inc	New York Telephone Company
	Marchesi Louis	New York Telephone Company
	Bklyn Stone Renovating Co Inc	New York Telephone Company
1949	Marchesi Louis	New York Telephone Company
	Bklyn Stone Renovating Co Inc	New York Telephone Company
	Bklyn Stone Renovating Co Inc	New York Telephone Company
	Marchesi Louis	New York Telephone Company
1945	Bklyn Stone Renovating Co Inc	New York Telephone
	Marchesi Louis	New York Telephone
	Bklyn Stone Renovating Co Inc	New York Telephone
	Marchesi Louis	New York Telephone
1940	Marchesi Louis	New York Telephone

Year	Uses	Source
1940	Marchesi Louis	New York Telephone

459 BALTIC ST

Year	Uses	Source
2000	CNGRSS CSTM AT RPR	Cole Information Services
	CNGRSS CSTM AT RPR	Cole Information Services
1997	Congress Custom Auto Repair	NYNEX
	Congress Custom Auto Repair	NYNEX
1949	Sandberg Jane C	New York Telephone Company
	Sandberg Jane C	New York Telephone Company

Baltic St

460 Baltic St

Year	Uses	Source
2014	JOZEF KOPPELMAN FINE WDWKG	EDR Digital Archive
	FLORES ROBERT	EDR Digital Archive
	FLORES ROBERT	EDR Digital Archive
	JOZEF KOPPELMAN FINE WDWKG	EDR Digital Archive
2010	FLORES ROBERT	EDR Digital Archive
	JOZEF KOPPELMAN FINE WDWKG	EDR Digital Archive
	2427 HOFFMAN ST INC	EDR Digital Archive
	BOBS ACADEMY OF GYMNASTICS	EDR Digital Archive
	JOZEF KOPPELMAN FINE WDWKG	EDR Digital Archive
	BOBS ACADEMY OF GYMNASTICS	EDR Digital Archive
	2427 HOFFMAN ST INC	EDR Digital Archive
	FLORES ROBERT	EDR Digital Archive

BALTIC ST

460 BALTIC ST

Year	Uses	Source
2005	Bobs Academy Of Gymnastics	Hill-Donnelly Corporation
	Leger Woodworking	Hill-Donnelly Corporation
	Jozef Koppelman Fine Woodwkg	Hill-Donnelly Corporation
	Flores Robert os	Hill-Donnelly Corporation
	Bobs Academy Of Gymnastics	Hill-Donnelly Corporation
	Leger Woodworking	Hill-Donnelly Corporation
	Jozef Koppelman Fine Woodwkg	Hill-Donnelly Corporation
	Flores Robert os	Hill-Donnelly Corporation

Year	Uses	Source
2000	FLORES ROBERT	Cole Information Services
	FLORES ROBERT	Cole Information Services

461 BALTIC ST

Year	Uses	Source
1949	Grosso M trckng	New York Telephone Company
	Grosso M trckng	New York Telephone Company

Baltic St

462 Baltic St

Year	Uses	Source
2014	PINTO TRADING CO	EDR Digital Archive
	PINTO TRADING CO	EDR Digital Archive
2010	PINTO TRADING CO	EDR Digital Archive
	PINTO TRADING CO	EDR Digital Archive

BALTIC ST

462 BALTIC ST

Year	Uses	Source
2000	KNGSBR APPLNCS INC	Cole Information Services
	KNGSBR APPLNCS INC	Cole Information Services
	KNGSBR APPLNCS INC	Cole Information Services
	KNGSBR APPLNCS INC	Cole Information Services
1973	Gianfortoni Joseph b	New York Telephone
	Gianfortoni Joseph b	New York Telephone
1970	Bay Metals prntng	New York Telephone
	Bay Metals prntng	New York Telephone
1965	Bay Metals prntng	New York Telephone
	Bay Metals prntng	New York Telephone

463 BALTIC ST

Year	Uses	Source
2005	No Current Listing	Hill-Donnelly Corporation
	No Current Listing	Hill-Donnelly Corporation
1997	GONZALES Jennie	NYNEX
	GONZALES Jennie	NYNEX
1949	Art Mptal Prods	New York Telephone Company
	Art Mptal Prods	New York Telephone Company

FINDINGS

Baltic St

465 Baltic St

Year	Uses	Source
2014	TAMER TAMER RESTORATION LLC	EDR Digital Archive
	TAMER AND TAMER INC	EDR Digital Archive
	BEAGLE & POTTS WOODWORKING	EDR Digital Archive
	TAMER TAMER RESTORATION LLC	EDR Digital Archive
	BEAGLE & POTTS WOODWORKING	EDR Digital Archive
	TAMER AND TAMER INC	EDR Digital Archive
2010	TAMER AND TAMER INC	EDR Digital Archive
	A TAMER RESTORATION	EDR Digital Archive
	NORWAY ELECTRIC	EDR Digital Archive
	TAMER AND TAMER INC	EDR Digital Archive
	NORWAY ELECTRIC	EDR Digital Archive
	A TAMER RESTORATION	EDR Digital Archive

BALTIC ST

465 BALTIC ST

Year	Uses	Source
2005	Tamer & Tamer	Hill-Donnelly Corporation
	A Tamer Restoration I	Hill-Donnelly Corporation
	Norway Electric Corp	Hill-Donnelly Corporation
	A Tamer Restoration I	Hill-Donnelly Corporation
	Norway Electric Corp	Hill-Donnelly Corporation
	Tamer & Tamer	Hill-Donnelly Corporation
2000	TAMER FINE FURN	Cole Information Services
	TAMER RESTORATION	Cole Information Services
	TAMER FINE FURN	Cole Information Services
	TAMER RESTORATION	Cole Information Services
1997	Tamer Fine Furniture Co	NYNEX
	Tamer Fine Furniture Co	NYNEX

Baltic St

471 Baltic St

Year	Uses	Source
2014	FORTWAY COLLISION INC	EDR Digital Archive
	LUUS AUTOMOBILE SERVICE CORP	EDR Digital Archive

Year	Uses	Source
2014	FORTWAY COLLISION INC	EDR Digital Archive
	LUUS AUTOMOBILE SERVICE CORP	EDR Digital Archive
2010	NAMS AUTO SERVICE CORP	EDR Digital Archive
	FORTWAY COLLISION INC	EDR Digital Archive
	NAMS AUTO SERVICE CORP	EDR Digital Archive
	FORTWAY COLLISION INC	EDR Digital Archive

BALTIC ST

471 BALTIC ST

Year	Uses	Source
2005	Nams Auto Svc Corp	Hill-Donnelly Corporation
	Nams Auto Svc Corp	Hill-Donnelly Corporation
2000	FORTWAY CILSN INC	Cole Information Services
	FORTWAY CILSN INC	Cole Information Services
1997	Fortway Collision Inc	NYNEX
	Fortway Collision Inc	NYNEX
1973	Atlas Firedoor Hrdwr Co Inc	New York Telephone
	Atlas Firedoor Hrdwr Co Inc	New York Telephone
1970	Atlas Firedoor Hrdwr Co Ine	New York Telephone
	Atlas Arm Co Inc	New York Telephone
	Atlas Firedoor Hrdwr Co Ine	New York Telephone
	Atlas Arm Co Inc	New York Telephone
1965	Atlas Firedoor Hrdwr Co Inc	New York Telephone
	Atlas Arm Co Inc	New York Telephone
	Atlas Arm Co Inc	New York Telephone
	Atlas Firedoor Hrdwr Co Inc	New York Telephone
1960	FRANKS TRUCKO CORP	New York Telephone Company
	FRANKS TRUCKO CORP	New York Telephone Company

Baltic St

475 Baltic St

Year	Uses	Source
2014	AQUA SPRING INC	EDR Digital Archive
	AQUA SPRING INC	EDR Digital Archive
2010	N H L INC	EDR Digital Archive
	OMNITECH INDUSTRIES INC	EDR Digital Archive
	N H L INC	EDR Digital Archive

Year	Uses	Source
2010	OMNITECH INDUSTRIES INC	EDR Digital Archive

BALTIC ST

475 BALTIC ST

Year	Uses	Source
2005	NHL Inc	Hill-Donnelly Corporation
	H & L Thread & Trimming Inc	Hill-Donnelly Corporation
	H & L Baltic Corp	Hill-Donnelly Corporation
	NHL Inc	Hill-Donnelly Corporation
	H & L Thread & Trimming Inc	Hill-Donnelly Corporation
	H & L Baltic Corp	Hill-Donnelly Corporation
2000	ACCU TRAILS & TRVL	Cole Information Services
	ACCU TRAILS & TRVL	Cole Information Services
1997	Pings Trading Inc	NYNEX
	Pings Trading Inc	NYNEX
	Devonshire Art Dist	NYNEX
	Pings Trading Inc	NYNEX
	Pings Trading Inc	NYNEX
	Devonshire Art Dist	NYNEX

Baltic St

479 Baltic St

Year	Uses	Source
2014	A TOWING SERVICE	EDR Digital Archive
	PARLA STUDIOS LLC	EDR Digital Archive
	PARLA STUDIOS LLC	EDR Digital Archive
	A TOWING SERVICE	EDR Digital Archive
2010	AJ INTERNATIONAL	EDR Digital Archive
	A TOWING SERVICE	EDR Digital Archive
	A TOWING SERVICE	EDR Digital Archive
	AJ INTERNATIONAL	EDR Digital Archive

BALTIC ST

479 BALTIC ST

Year	Uses	Source
2000	ANPEDOM INDUST CRP	Cole Information Services
	ANPEDOM INDUST CRP	Cole Information Services

FINDINGS

Year	Uses	Source
1997	Anpedom Industry Corp	NYNEX
	Anpedom Industry Corp	NYNEX
1973	X Marking Equip Corp	New York Telephone
	X MARKING EQP CORP	New York Telephone
	Can & Stampg Machy Corp	New York Telephone
	Punch Press Repr & Equip Co Inc	New York Telephone
	X Marking Equip Corp	New York Telephone
	X MARKING EQP CORP	New York Telephone
	Can & Stampg Machy Corp	New York Telephone
	Punch Press Repr & Equip Co Inc	New York Telephone
1970	CAN STAMPG NACHY CORP	New York Telephone
	PUNCH PRESS REPRB & EQUIP CO INC	New York Telephone
	X Marking Equip Corp	New York Telephone
	X MARKING EQP CORP	New York Telephone
	CAN STAMPG NACHY CORP	New York Telephone
	PUNCH PRESS REPRB & EQUIP CO INC	New York Telephone
	X Marking Equip Corp	New York Telephone
	X MARKING EQP CORP	New York Telephone
1965	CAN & STAMPG MACHY CORP	New York Telephone
	PUNCH PRESS REPR & EQUIP CO INC	New York Telephone
	X MARKING EQP CORP	New York Telephone
	CAN & STAMPG MACHY CORP	New York Telephone
	PUNCH PRESS REPR & EQUIP CO INC	New York Telephone
	X MARKING EQP CORP	New York Telephone
1960	PUNCH PRESS REPR & EQUIP CO INC	New York Telephone Company
	PUNCH PRESS REPR & EQUIP CO INC	New York Telephone Company
1949	Haulmor Mfg Co Inc axles	New York Telephone Company
	Haulmor Mfg Co Inc axles	New York Telephone Company
1945	Haulmor Mfg Co Inc axles	New York Telephone
	Haulmor Mfg Co Inc axles	New York Telephone
1940	Haulmor Mfg Co Inc axles	New York Telephone
	Haulmor Mfg Co Inc axles	New York Telephone

483 BALTIC ST

Year	Uses	Source
1949	C & W Prods	New York Telephone Company
	C & W Prods	New York Telephone Company
1945	House of Broders	New York Telephone

Year	Uses	Source
1945	House of Broders	New York Telephone
1940	Dini Geo L plstr dec	New York Telephone
	Dini Geo L plstr dec	New York Telephone

Baltic St

526 Baltic St

Year	Uses	Source
2010	JACK PEDOWITZ ENTERPRISES INC	EDR Digital Archive
	JACK PEDOWITZ ENTERPRISES INC	EDR Digital Archive

BALTIC ST

526 BALTIC ST

Year	Uses	Source
2005	Pedowitz Jack	Hill-Donnelly Corporation
	Jack Pedowltz Machinery Movers	Hill-Donnelly Corporation
	Pedowitz Jack	Hill-Donnelly Corporation
	Jack Pedowltz Machinery Movers	Hill-Donnelly Corporation
2000	TULLY CONSTRUCTION	Cole Information Services
	TULLY CONSTRUCTION	Cole Information Services
1997	Baltic Recycling Inc	NYNEX
	Baltic Recycling Inc	NYNEX

Baltic St

534 Baltic St

Year	Uses	Source
2014	KOSMETECH CORP	EDR Digital Archive
	KOSMETECH CORP	EDR Digital Archive
2010	GRILL-WEST	EDR Digital Archive
	WELSTAND CORPORATION	EDR Digital Archive
	WELSTAND CORPORATION	EDR Digital Archive
	GRILL-WEST	EDR Digital Archive

BALTIC ST

564 BALTIC ST

Year	Uses	Source
1965	Braithwaite Kenneth L Rev	New York Telephone

Year	Uses	Source
1965	Braithwaite Kenneth L Rev	New York Telephone

570 BALTIC ST

Year	Uses	Source
1973	Nicholson Bertha	New York Telephone
	Figueroa Rose	New York Telephone
	Arce Rose	New York Telephone
	Figueroa Rose	New York Telephone
	Arce Rose	New York Telephone
	Nicholson Bertha	New York Telephone
1970	Melendez Rose	New York Telephone
	Figueroa Rose	New York Telephone
	Arce Rose	New York Telephone
	Arce Rose	New York Telephone
	Melendez Rose	New York Telephone
	Figueroa Rose	New York Telephone
1965	Morales Marciano	New York Telephone
	Morales Marciano	New York Telephone
1960	Colon Pedro	New York Telephone Company
	Colon Pedro	New York Telephone Company
1949	Giancola Albert M	New York Telephone Company
	Barlow Wm H	New York Telephone Company
	Giancola Albert M	New York Telephone Company
	Barlow Wm H	New York Telephone Company
1940	Giancola Jos	New York Telephone
	Giancola Jos	New York Telephone

572 BALTIC ST

Year	Uses	Source
1973	Zeigler Jessie	New York Telephone
	Petteway Charlie	New York Telephone
	Evans Louis	New York Telephone
	Burnette Bernice	New York Telephone
	Zeigler Jessie	New York Telephone
	Petteway Charlie	New York Telephone
	Evans Louis	New York Telephone
	Burnette Bernice	New York Telephone
1970	Petteway Charlie	New York Telephone
	Evans Louis	New York Telephone

FINDINGS

Year	Uses	Source
1970	Burnette Bernice	New York Telephone
	Zeigler Jessie	New York Telephone
	Petteway Charlie	New York Telephone
	Evans Louis	New York Telephone
	Burnette Bernice	New York Telephone
	Zeigler Jessie	New York Telephone
1965	Zeigler Jessie	New York Telephone
	Petteway Charlie	New York Telephone
	Zeigler Jessie	New York Telephone
	Petteway Charlie	New York Telephone
1960	Green Mose	New York Telephone Company
	Bartley Jas	New York Telephone Company
	Green Mose	New York Telephone Company
	Bartley Jas	New York Telephone Company

Baltic St

625 Baltic St

Year	Uses	Source
2014	FORTE INVESTMENT LLC	EDR Digital Archive
	FORTE INVESTMENT LLC	EDR Digital Archive

BONB St

287 BONB St

Year	Uses	Source
1965	Expert Steel Fabricators	New York Telephone
	Expert Steel Fabricators	New York Telephone

BOND

195 BOND

Year	Uses	Source
1960	DAMATO PHILIP	New York Telephone
	DAMATO PHILIP	New York Telephone

203 BOND

Year	Uses	Source
1992	SUPER PLAZA SUPERMARKET	NYNEX Informantion Resource Co.
	SUPER PLAZA SUPERMARKET	NYNEX Informantion Resource Co.

FINDINGS

Year	Uses	Source
1985	J & L EGGS & PROVISIONS	NYNEX Information Resources Company
	J & L EGGS & PROVISIONS	NYNEX Information Resources Company
1980	J & L EGGS & PROVISIONS	New York Telephone
	SOLOMON & SONS COMLAUTO BODIES	New York Telephone
	J & L EGGS & PROVISIONS	New York Telephone
	SOLOMON & SONS COMLAUTO BODIES	New York Telephone
1960	ZEISEL MACHY CO	New York Telephone
	ZEISEL MACHY CO	New York Telephone
1934	ROBINSKY GABRIEL AUTO BODY BLDRS	R. L. Polk & Co.
	ROBINSKY GABRIEL AUTO BODY BLDRS	R. L. Polk & Co.
1928	ROBINSKY G WGN TRK BLDR	New York Telephone
	ROBINSKY G WGN TRK BLDR	New York Telephone

259 BOND

Year	Uses	Source
1992	GOWANIS FOUNDRY INC	NYNEX Informantion Resource Co.
	CRONINGER CARA	NYNEX Informantion Resource Co.
	GOWANIS FOUNDRY INC	NYNEX Informantion Resource Co.
	CRONINGER CARA	NYNEX Informantion Resource Co.

267 BOND

Year	Uses	Source
1960	SACCO ANGELA R	New York Telephone
	SACCO ANGELA R	New York Telephone

287 BOND

Year	Uses	Source
1976	IDEAL CARBON PAPER CORP	New York Telephone
	IDEAL CARBON PAPER CORP	New York Telephone
1960	AMBS SALES CORP	New York Telephone
	BOND METAL PRODS INC	New York Telephone
	CHERRY VALLEY MFG CORP MTL	New York Telephone
	AMBS SALES CORP	New York Telephone
	BOND METAL PRODS INC	New York Telephone
	CHERRY VALLEY MFG CORP MTL	New York Telephone

FINDINGS

BOND BROOKLYN

287 BOND BROOKLYN

Year	Uses	Source
1997	Livathinoss Spyro	NYNEX
	Livathinoss Spyro	NYNEX

BOND ST

195 BOND ST

Year	Uses	Source
1960	Damato Philip	New York Telephone Company
	Damato Philip	New York Telephone Company

Bond St

203 Bond St

Year	Uses	Source
2014	SHI HUANG LAUNDROMAT INC	EDR Digital Archive
	203 LAUNDRYMAT CORP	EDR Digital Archive
	SHI HUANG LAUNDROMAT INC	EDR Digital Archive
	203 LAUNDRYMAT CORP	EDR Digital Archive
2010	SHI HUANG LAUNDROMAT INC	EDR Digital Archive
	203 LAUNDRYMAT CORP	EDR Digital Archive
	SHI HUANG LAUNDROMAT INC	EDR Digital Archive
	203 LAUNDRYMAT CORP	EDR Digital Archive

BOND ST

203 BOND ST

Year	Uses	Source
2005	Reynolds Dar	Hill-Donnelly Corporation
	203 Laundrymat Corp	Hill-Donnelly Corporation
	Reynolds Dar	Hill-Donnelly Corporation
	203 Laundrymat Corp	Hill-Donnelly Corporation
1973	Aircraft Precision Mfg Co	New York Telephone
	Aircraft Precision Mfg Co	New York Telephone
1970	Aircraft Precision Mfg Co	New York Telephone
	Aircraft Precision Mfg Co	New York Telephone
1965	Zeisel Machy Co	New York Telephone
	Zeisel Machy Co	New York Telephone

Year	Uses	Source
1960	Zeisel Machy Co	New York Telephone Company
	Zeisel Machy Co	New York Telephone Company

259 BOND ST

Year	Uses	Source
2005	Number One Van Lines Inc	Hill-Donnelly Corporation
	Number One Van Lines Inc	Hill-Donnelly Corporation
1997	Gowanis Foundry Inc	NYNEX
	Gowanis Foundry Inc	NYNEX
1949	Platforms or Plants	New York Telephone Company
	KNICKERBOCKER ICE CO	New York Telephone Company
	Platforms or Plants	New York Telephone Company
	KNICKERBOCKER ICE CO	New York Telephone Company
1945	Knickerbocker Ice Co	New York Telephone
	Platforms or Plants	New York Telephone
	Knickerbocker Ice Co	New York Telephone
	Platforms or Plants	New York Telephone
1940	Knickerbocker Ice Co	New York Telephone
	Platforms or Plants	New York Telephone
	Knickerbocker Ice Co	New York Telephone
	Platforms or Plants	New York Telephone

Bond St

267 Bond St

Year	Uses	Source
2014	DYNO FUEL INC	EDR Digital Archive
	BOOMERANG TRUCKING INC	EDR Digital Archive
	DYNO FUEL INC	EDR Digital Archive
	BOOMERANG TRUCKING INC	EDR Digital Archive
2010	DYNO FUEL INC	EDR Digital Archive
	TRUCK N USA INC	EDR Digital Archive
	DYNO FUEL INC	EDR Digital Archive
	TRUCK N USA INC	EDR Digital Archive

BOND ST

267 BOND ST

Year	Uses	Source
2005	Truck N USA	Hill-Donnelly Corporation

Year	Uses	Source
2005	Truck N USA	Hill-Donnelly Corporation
1960	Sacco Angela R	New York Telephone Company
	Sacco Angela R	New York Telephone Company

Bond St

287 Bond St

Year	Uses	Source
2010	TOP LINE GENERAL CONTRACTING	EDR Digital Archive
	S & L INDUSTRIAL SERVICES INC	EDR Digital Archive
	S & L INDUSTRIAL SERVICES INC	EDR Digital Archive
	TOP LINE GENERAL CONTRACTING	EDR Digital Archive

BOND ST

287 BOND ST

Year	Uses	Source
2005	Top Line General Contracting	Hill-Donnelly Corporation
	Top Line General Contracting	Hill-Donnelly Corporation
1997	Top Line General Contracting Corp	NYNEX
	Top Line General Contracting Corp	NYNEX
1973	Weiss Arthur sheet mtl	New York Telephone
	Ideal Carbon Paper Corp	New York Telephone
	Expert Steel Fabricators	New York Telephone
	Expert Hass Metal Fabricators	New York Telephone
	Weiss Arthur sheet mtl	New York Telephone
	Ideal Carbon Paper Corp	New York Telephone
	Expert Steel Fabricators	New York Telephone
	Expert Hass Metal Fabricators	New York Telephone
1970	Weiss Arthur sheet mtl	New York Telephone
	Hass Sheet Metal Co	New York Telephone
	Expert Steel Fabricators	New York Telephone
	Expert Steel Fabricators	New York Telephone
	Expert Sheet Metal Wks	New York Telephone
	Expert Hass Metal Fabricators	New York Telephone
	Weiss Arthur sheet mtl	New York Telephone
	Hass Sheet Metal Co	New York Telephone
	Expert Steel Fabricators	New York Telephone
	Expert Steel Fabricators	New York Telephone

FINDINGS

Year	Uses	Source
1970	Expert Sheet Metal Wks	New York Telephone
	Expert Hass Metal Fabricators	New York Telephone
1965	Weiss Arthur sheet mtl	New York Telephone
	Hass Sheet Metal Co	New York Telephone
	Expert Steel Fabricators	New York Telephone
	Expert Sheet Metal Wks	New York Telephone
	Expert Hass Metal Fabricators	New York Telephone
	Weiss Arthur sheet mtl	New York Telephone
	Hass Sheet Metal Co	New York Telephone
	Expert Steel Fabricators	New York Telephone
	Expert Sheet Metal Wks	New York Telephone
	Expert Hass Metal Fabricators	New York Telephone
1960	Cherry Valley Mfg Corp mtl	New York Telephone Company
	Bond Metal Prods Inc	New York Telephone Company
	Ambs Sales Corp	New York Telephone Company
	Cherry Valley Mfg Corp mtl	New York Telephone Company
	Bond Metal Prods Inc	New York Telephone Company
	Ambs Sales Corp	New York Telephone Company
1949	Clark Tiuctractor Authrizd Svce Sta	New York Telephone Company
	Bond Industrl Maintenance Co	New York Telephone Company
	Bond Auto Maintenance Co	New York Telephone Company
	Clark Tiuctractor Authrizd Svce Sta	New York Telephone Company
	Bond Industrl Maintenance Co	New York Telephone Company
	Bond Auto Maintenance Co	New York Telephone Company

Bond St

303 Bond St

Year	Uses	Source
2014	COMPANYXIV	EDR Digital Archive
	COMPANYXIV	EDR Digital Archive
2010	PASISSI TRUCKING CORPORATION	EDR Digital Archive
	PASISSI TRUCKING CORPORATION	EDR Digital Archive

BOTLER st

233 BOTLER st

Year	Uses	Source
1973	American Soc For Prevention Of Cruelty To Animals	New York Telephone

Year	Uses	Source
1973	American Soc For Prevention Of Cruelty To Animals	New York Telephone

BUDER

264 BUDER

Year	Uses	Source
1997	A & D Cale Inc tax	NYNEX
	A & D Cale Inc tax	NYNEX

BUTIR st

192 BUTIR st

Year	Uses	Source
1970	Leyrer Florian L	New York Telephone
	Leyrer Florian L	New York Telephone

345 BUTIR st

Year	Uses	Source
1973	CHOCK FULL ONUTS	New York Telephone
	Coffee Roasting plant	New York Telephone
	CHOCK FULL ONUTS	New York Telephone
	Coffee Roasting plant	New York Telephone

BUTLER

192 BUTLER

Year	Uses	Source
1960	WEISMAN JERRY	New York Telephone
	LIBERI JOS	New York Telephone
	FERREIRA JAS M	New York Telephone
	WEISMAN JERRY	New York Telephone
	LIBERI JOS	New York Telephone
	FERREIRA JAS M	New York Telephone
1949	Donza Rosann E	New York Telephone Company
	Donza Rosann E	New York Telephone Company
1934	SILANO CARMEN H	R. L. Polk & Co.
	PRENDAMANO JOS H	R. L. Polk & Co.
	MICHAELIS RUSSEL LAB H	R. L. Polk & Co.
	SILANO CARMEN H	R. L. Polk & Co.

FINDINGS

Year	Uses	Source
1934	PRENDAMANO JOS H	R. L. Polk & Co.
	MICHAELIS RUSSEL LAB H	R. L. Polk & Co.

201 BUTLER

Year	Uses	Source
1960	TORELLO MARY	New York Telephone
	TORELLO MARY	New York Telephone
1934	IPPOLITO JOS R	R. L. Polk & Co.
	IPPOLITO JAS LAB R	R. L. Polk & Co.
	FABIANE JEAN PNTR R	R. L. Polk & Co.
	BACCELLO JAS DRIVER H	R. L. Polk & Co.
	IPPOLITO PETER ELECTN R	R. L. Polk & Co.
	IPPOLITO MIKE MASON H	R. L. Polk & Co.
	FABIANE MONTORE LAB H	R. L. Polk & Co.
	SAGRESTANO ALPHONSE LAB H	R. L. Polk & Co.
	IPPOLITO JOS R	R. L. Polk & Co.
	IPPOLITO JAS LAB R	R. L. Polk & Co.
	FABIANE JEAN PNTR R	R. L. Polk & Co.
	BACCELLO JAS DRIVER H	R. L. Polk & Co.
	IPPOLITO PETER ELECTN R	R. L. Polk & Co.
	IPPOLITO MIKE MASON H	R. L. Polk & Co.
	FABIANE MONTORE LAB H	R. L. Polk & Co.
	SAGRESTANO ALPHONSE LAB H	R. L. Polk & Co.
1928	IPPOLITO PETER R	New York Telephone
	IPPOLITO PETER R	New York Telephone

203 BUTLER

Year	Uses	Source
1960	LOPEZ LOUIS	New York Telephone
	LOPEZ LOUIS	New York Telephone
1934	CLEARY HELEN CLK R	R. L. Polk & Co.
	CLEARY JOS CLK H	R. L. Polk & Co.
	CLEARY JOS JR CLK R	R. L. Polk & Co.
	MALVASIO JOS LAB H	R. L. Polk & Co.
	MESSINA ANTHONY LAB R	R. L. Polk & Co.
	MESSINA FRANK PLMBR R	R. L. Polk & Co.
	MESSINA MARY H	R. L. Polk & Co.
	OWENS NORMA WINDOW CLNR H	R. L. Polk & Co.
	WALLING HARRY LAB H	R. L. Polk & Co.

FINDINGS

Year	Uses	Source
1934	CLEARY HELEN CLK R	R. L. Polk & Co.
	CLEARY JOS CLK H	R. L. Polk & Co.
	CLEARY JOS JR CLK R	R. L. Polk & Co.
	MALVASIO JOS LAB H	R. L. Polk & Co.
	MESSINA ANTHONY LAB R	R. L. Polk & Co.
	MESSINA FRANK PLMBR R	R. L. Polk & Co.
	MESSINA MARY H	R. L. Polk & Co.
	OWENS NORMA WINDOW CLNR H	R. L. Polk & Co.
	WALLING HARRY LAB H	R. L. Polk & Co.

209 BUTLER

Year	Uses	Source
1960	O CONNELL MARY T MRS	New York Telephone
	O CONNELL MARY T MRS	New York Telephone
1934	O BOYLE JOHANNA H	R. L. Polk & Co.
	NAUGHTON AGNES SMSTRS R	R. L. Polk & Co.
	O CONNELL MICHL LAB H	R. L. Polk & Co.
	O BOYLE JOHANNA H	R. L. Polk & Co.
	NAUGHTON AGNES SMSTRS R	R. L. Polk & Co.
	O CONNELL MICHL LAB H	R. L. Polk & Co.
1928	NAUGHTON AGNES MISS R	New York Telephone
	NAUGHTON AGNES MISS R	New York Telephone

233 BUTLER

Year	Uses	Source
1992	BORBA JOHN	NYNEX Informantion Resource Co.
	KLAUDER JOHN	NYNEX Informantion Resource Co.
	NEW YORK STRING SERTVICE	NYNEX Informantion Resource Co.
	PHILYAW WILLIAM	NYNEX Informantion Resource Co.
	RUBIN RENA	NYNEX Informantion Resource Co.
	SCHLEMOWITZ JERRY	NYNEX Informantion Resource Co.
	TRUPIANO LAWRENCE	NYNEX Informantion Resource Co.
	UHRIK STEVEN	NYNEX Informantion Resource Co.
	UHRIK STEVEN	NYNEX Informantion Resource Co.
	KLAUDER JOHN	NYNEX Informantion Resource Co.
	NEW YORK STRING SERTVICE	NYNEX Informantion Resource Co.
	PHILYAW WILLIAM	NYNEX Informantion Resource Co.
	RUBIN RENA	NYNEX Informantion Resource Co.
	SCHLEMOWITZ JERRY	NYNEX Informantion Resource Co.

FINDINGS

Year	Uses	Source
1992	TRUPIANO LAWRENCE	NYNEX Informantion Resource Co.
	UHRIK STEVEN	NYNEX Informantion Resource Co.
	UHRIK STEVEN	NYNEX Informantion Resource Co.
	BORBA JOHN	NYNEX Informantion Resource Co.
1985	UHRIK STEVEN	NYNEX Information Resources Company
	TRUPIANO LAWRENCE	NYNEX Information Resources Company
	ARTHUR B	NYNEX Information Resources Company
	COVAN E	NYNEX Information Resources Company
	ARTHUR B	NYNEX Information Resources Company
	COVAN E	NYNEX Information Resources Company
	TRUPIANO LAWRENCE	NYNEX Information Resources Company
	UHRIK STEVEN	NYNEX Information Resources Company
1976	AMERICAN SOCIETY FOR THE PREVENTION OF CRUELTY TO ANIMALS	New York Telephone
	AMERICAN SOCIETY FOR THE PREVENTION OF CRUELTY TO ANIMALS	New York Telephone
	AMERICAN SOCIETY FOR THE PREVENTION OF CRUELTY TO ANIMALS	New York Telephone
	AMERICAN SOCIETY FOR THE PREVENTION OF CRUELTY TO ANIMALS	New York Telephone
1960	ASPCA BKLYN OFC SHELTER	New York Telephone
	S P C A AMER BKLYN OFC SHELTER	New York Telephone
	SOCIETY FOR PREVENTN OF CRUELTY TO ANIMALS AMER BKLYN OFC & SHELTER	New York Telephone
	AMER SOC FOR PREVENTN OF CRUELTY TO ANIMALS BKLYN OFC & SHELTER	New York Telephone
	ASPCA BKLYN OFC SHELTER	New York Telephone
	S P C A AMER BKLYN OFC SHELTER	New York Telephone
	SOCIETY FOR PREVENTN OF CRUELTY TO ANIMALS AMER BKLYN OFC & SHELTER	New York Telephone
	AMER SOC FOR PREVENTN OF CRUELTY TO ANIMALS BKLYN OFC & SHELTER	New York Telephone
1949	Amer Soc for Preventn of Cruelty to Animals Bklyn ofc & shelter	New York Telephone Company
	Animals Amer Soc for Preventn of Cruelty to Bklyn ofc shelter	New York Telephone Company
	Society for Preventn of Cruelty to Animals Amer Bklyn ofc shelter	New York Telephone Company

Year	Uses	Source
1949	Amer Soc for Preventn of Cruelty to Animals Bklyn ofc & shelter	New York Telephone Company
	Animals Amer Soc for Preventn of Cruelty to Bklyn ofc shelter	New York Telephone Company
	Society for Preventn of Cruelty to Animals Amer Bklyn ofc shelter	New York Telephone Company
1928	SOC PREVENTION CRUELTY ANIMALS-	New York Telephone
	SHELTER FOR ANIMALS	New York Telephone
	AMER SOC PREV CRUELTY ANIMALS	New York Telephone
	SOC PREVENTION CRUELTY ANIMALS-	New York Telephone
	SHELTER FOR ANIMALS	New York Telephone
	AMER SOC PREV CRUELTY ANIMALS	New York Telephone

250 BUTLER

Year	Uses	Source
1934	VANORDEN JOHN V-PRES BROWN BAILEY CONDENSED MILK CO	R. L. Polk & Co.
	BROWN & BARLEY CONDENSED MILK CO W W WALSH JR PRES JOHN J VANOVDER V-PRES T	R. L. Polk & Co.
	WALSH W W JR PRES BROWN & BELLEY CONDENSED MILK CO	R. L. Polk & Co.
	VANORDEN JOHN V-PRES BROWN BAILEY CONDENSED MILK CO	R. L. Polk & Co.
	BROWN & BARLEY CONDENSED MILK CO W W WALSH JR PRES JOHN J VANOVDER V-PRES T	R. L. Polk & Co.
	WALSH W W JR PRES BROWN & BELLEY CONDENSED MILK CO	R. L. Polk & Co.

255 BUTLER

Year	Uses	Source
1992	ULANO CORP SUPPLIER TO THE GRAPHIC ARTS	NYNEX Informantion Resource Co.
	ULANO CORP SUPPLIER TO THE GRAPHIC ARTS	NYNEX Informantion Resource Co.
1985	DIAGRAVURE FILM MFG CORP	NYNEX Information Resources Company
	ULANO CORP	NYNEX Information Resources Company
	BER-MAR MFG CORP	NYNEX Information Resources Company
	ULANO CORP	NYNEX Information Resources Company
	ULANO GRAPHIC ARTS SUPLS INC	NYNEX Information Resources Company
	ULANO J & CO INC	NYNEX Information Resources Company
	DIAGRAVURE FILM MFG CORP	NYNEX Information Resources Company
	ULANO CORP	NYNEX Information Resources Company

Year	Uses	Source
1985	BER-MAR MFG CORP	NYNEX Information Resources Company
	ULANO CORP	NYNEX Information Resources Company
	ULANO GRAPHIC ARTS SUPLS INC	NYNEX Information Resources Company
	ULANO J & CO INC	NYNEX Information Resources Company

258 BUTLER

Year	Uses	Source
1992	N J COLLISION	NYNEX Informantion Resource Co.
	N J COLLISION	NYNEX Informantion Resource Co.
1960	DYKEMAN JAS H BOX CO INC	New York Telephone
	NEW ENGLAND BOX CO	New York Telephone
	DYKEMAN JAS H BOX CO INC	New York Telephone
	NEW ENGLAND BOX CO	New York Telephone
1949	Dykman Jas H Box Co Inc	New York Telephone Company
	Dykman Jas H Box Co Inc	New York Telephone Company

260 BUTLER

Year	Uses	Source
1992	THOMAS RICHARD	NYNEX Informantion Resource Co.
	THOMAS RICHARD	NYNEX Informantion Resource Co.
1928	LOOMIS TRIM DOOR & SASH CO	New York Telephone
	LOOMIS TRIM DOOR & SASH CO	New York Telephone

262 BUTLER

Year	Uses	Source
1949	Amer Store Fixt & Show Case Co	New York Telephone Company
	Amer Store Fixt & Show Case Co	New York Telephone Company

264 BUTLER

Year	Uses	Source
1992	ALBA PRESS INC	NYNEX Informantion Resource Co.
	ALETRAS GEORGE ATTY	NYNEX Informantion Resource Co.
	ALBA PRESS INC	NYNEX Informantion Resource Co.
	ALETRAS GEORGE ATTY	NYNEX Informantion Resource Co.
1985	PADAWER LEWIS CO THE CRPTG	NYNEX Information Resources Company
	MANHATTAN FOOD EXCH INC	NYNEX Information Resources Company
	PADAWER LEWIS CO THE CRPTG	NYNEX Information Resources Company
	MANHATTAN FOOD EXCH INC	NYNEX Information Resources Company
1960	ESGO PACKERS & SUPL CO INC	New York Telephone
	ESGO PACKERS & SUPL CO INC	New York Telephone

Year	Uses	Source
1949	Fair Play Trucking Co Inc garage	New York Telephone Company
	Fair Play Trucking Co	New York Telephone Company
	Fair Play Trucking Co Inc garage	New York Telephone Company
	Fair Play Trucking Co	New York Telephone Company
1934	BUTLER STREET GARAGE	R. L. Polk & Co.
	BUTLER STREET GARAGE	R. L. Polk & Co.

313 BUTLER

Year	Uses	Source
1992	PAPER MAN SUPPLY CO INC	NYNEX Informantion Resource Co.
	ACWELL SANITATION	NYNEX Informantion Resource Co.
	PAPER MAN SUPPLY CO INC	NYNEX Informantion Resource Co.
	ACWELL SANITATION	NYNEX Informantion Resource Co.
1985	ACWETL SANITATION	NYNEX Information Resources Company
	PAPER MAN SUPPLY CO INC	NYNEX Information Resources Company
	ACWETL SANITATION	NYNEX Information Resources Company
	PAPER MAN SUPPLY CO INC	NYNEX Information Resources Company
1980	ANGELO S AUTO REPR	New York Telephone
	ANGELO S AUTO REPR	New York Telephone
1976	DEBS QUILTING CORP	New York Telephone
	DEBS QUILTING CORP	New York Telephone
1928	MCGRATTY & SONS MARBLE WORKS	New York Telephone
	MCGRATTY & SONS MARBLE WORKS	New York Telephone

345 BUTLER

Year	Uses	Source
1992	CHOCK FULL O NUTS COFFEE ROASTING PLANT	NYNEX Informantion Resource Co.
	CHOCK FULL O NUTS COFFEE ROASTING PLANT	NYNEX Informantion Resource Co.
1985	CHOCK FULL O NUTS COFFEE ROASTING PLT	NYNEX Information Resources Company
	CHOCK FULL O NUTS COFFEE ROASTING PLT	NYNEX Information Resources Company
1976	CHOCK FULL O NUTS	New York Telephone
	CHOCK FULL O NUTS	New York Telephone
1960	CHOCK FULL O NUTS	New York Telephone
	CHOCK FULL O NUTS	New York Telephone

FINDINGS

313A BUTLER

Year	Uses	Source
1985	STARCO TRADING CORP	NYNEX Information Resources Company
	STARCO TRADING CORP	NYNEX Information Resources Company

BUTLER 63

313 BUTLER 63

Year	Uses	Source
1934	MCGRATTY & SONS (EDW J AND CHAS L) MARBLE WKRS	R. L. Polk & Co.
	MCGRATTY & SONS (EDW J AND CHAS L) MARBLE WKRS	R. L. Polk & Co.

BUTLER 694 81

313 BUTLER 694 81

Year	Uses	Source
1997	K 9 Powerhouse Kennels	NYNEX
	K 9 Powerhouse Kennels	NYNEX

Butler St

233 Butler St

Year	Uses	Source
2014	KLAUDER JOHN PIPE ORGAN SVC	EDR Digital Archive
	MUSURGIA VINTAGE INSTRUMENTS	EDR Digital Archive
	RETROFRET	EDR Digital Archive
	KLAUDER JOHN PIPE ORGAN SVC	EDR Digital Archive
	MUSURGIA VINTAGE INSTRUMENTS	EDR Digital Archive
	RETROFRET	EDR Digital Archive
2010	RETROFRET	EDR Digital Archive
	MUSURGIA VINTAGE INSTRUMENTS	EDR Digital Archive
	KLAUDER JOHN PIPE ORGAN SVC	EDR Digital Archive
	RETROFRET	EDR Digital Archive
	KLAUDER JOHN PIPE ORGAN SVC	EDR Digital Archive
	MUSURGIA VINTAGE INSTRUMENTS	EDR Digital Archive

FINDINGS

BUTLER ST

233 BUTLER ST

Year	*Uses*	*Source*
2005	h Uhrik Steven	Hill-Donnelly Corporation
	h Trupiano Lawrence	Hill-Donnelly Corporation
	Trupiano Lawrence	Hill-Donnelly Corporation
	John Klauder Pipe Organ Svc	Hill-Donnelly Corporation
	Doucet David	Hill-Donnelly Corporation
	h Uhrik Steven	Hill-Donnelly Corporation
	h Trupiano Lawrence	Hill-Donnelly Corporation
	Trupiano Lawrence	Hill-Donnelly Corporation
	John Klauder Pipe Organ Svc	Hill-Donnelly Corporation
	Doucet David	Hill-Donnelly Corporation
2000	KLAUDER JOHN	Cole Information Services
	HOLZER & FENESTRA	Cole Information Services
	LAWRENCE TRUPIANO	Cole Information Services
	LAWRENCE TRUPIANO	Cole Information Services
	RENA RUBIN	Cole Information Services
	WILLIAM PHILYAW	Cole Information Services
	KLAUDER JOHN	Cole Information Services
	HOLZER & FENESTRA	Cole Information Services
	LAWRENCE TRUPIANO	Cole Information Services
	LAWRENCE TRUPIANO	Cole Information Services
	RENA RUBIN	Cole Information Services
	WILLIAM PHILYAW	Cole Information Services
1997	KL Cleaners	NYNEX
	Klauder John	NYNEX
	TRUPIANO Lawrence	NYNEX
	BORBA John	NYNEX
	New York String Service	NYNEX
	TRUPIANO Lawrence	NYNEX
	BORBA John	NYNEX
	New York String Service	NYNEX
	KL Cleaners	NYNEX
	Klauder John	NYNEX
1973	American Soc For Prevention Of Cruelty To Animals	New York Telephone
	Shelter	New York Telephone

Year	Uses	Source
1973	American Soc For Prevention Of Cruelty To Animals	New York Telephone
	American Soc For Prevention Of Cruelty To Animals	New York Telephone
	Emergency	New York Telephone

BUTLER st

233 BUTLER st

Year	Uses	Source
1973	SPCA Amer Bklyn ofc shltr	New York Telephone
	Society Preventn Of Cruelty To Animals Amer Bklyn ofc & shltr	New York Telephone
	ASPCA Bklyn Office Shelter	New York Telephone

BUTLER ST

233 BUTLER ST

Year	Uses	Source
1973	American Soc For Prevention Of Cruelty To Animals	New York Telephone
	Shelter	New York Telephone
	American Soc For Prevention Of Cruelty To Animals	New York Telephone
	American Soc For Prevention Of Cruelty To Animals	New York Telephone
	Emergency	New York Telephone

BUTLER st

233 BUTLER st

Year	Uses	Source
1973	SPCA Amer Bklyn ofc shltr	New York Telephone
	Society Preventn Of Cruelty To Animals Amer Bklyn ofc & shltr	New York Telephone
	ASPCA Bklyn Office Shelter	New York Telephone

BUTLER ST

255 BUTLER ST

Year	Uses	Source
2000	ULANO CORP SPPLR	Cole Information Services
	ULANO CORP SPPLR	Cole Information Services

FINDINGS

Butler St

260 Butler St

Year	Uses	Source
2014	2 BY 2 PRESS	EDR Digital Archive
	DOUGLAS WOODWORKING CO INC	EDR Digital Archive
	QUALITY WOODWORKING CORP	EDR Digital Archive
	255 DOUGLAS ST CORP	EDR Digital Archive
	QUALITY WOODWORKING CORP	EDR Digital Archive
	255 DOUGLAS ST CORP	EDR Digital Archive
	DOUGLAS WOODWORKING CO INC	EDR Digital Archive
	2 BY 2 PRESS	EDR Digital Archive
2010	QUALITY WOODWORKING CORP	EDR Digital Archive
	255 DOUGLAS ST CORP	EDR Digital Archive
	DOUGLAS WOODWORKING CO INC	EDR Digital Archive
	DOUGLAS WOODWORKING CO INC	EDR Digital Archive
	QUALITY WOODWORKING CORP	EDR Digital Archive
	255 DOUGLAS ST CORP	EDR Digital Archive

BUTLER ST

260 BUTLER ST

Year	Uses	Source
2005	h Berio M	Hill-Donnelly Corporation
	h Berio M	Hill-Donnelly Corporation
2000	M BERIO	Cole Information Services
	M BERIO	Cole Information Services

Butler St

262 Butler St

Year	Uses	Source
2014	STAR OF ISLAM	EDR Digital Archive
	MY IMPORTS INC	EDR Digital Archive
	MY IMPORTS INC	EDR Digital Archive
	STAR OF ISLAM	EDR Digital Archive

264 Butler St

Year	Uses	Source
2014	HELLAS GLASS WORKS CORP	EDR Digital Archive
	HELLAS GLASS WORKS CORP	EDR Digital Archive

Year	Uses	Source
2010	L S GLASS COMPANY	EDR Digital Archive
	HELLAS GLASS WORKS CORP	EDR Digital Archive
	X 5 MOBIL	EDR Digital Archive
	EXOTIC AUDIO	EDR Digital Archive
	PERFORMANCE LOUNGE	EDR Digital Archive
	AUTOMOTION ENTERPRISES	EDR Digital Archive
	L S GLASS COMPANY	EDR Digital Archive
	HELLAS GLASS WORKS CORP	EDR Digital Archive
	X 5 MOBIL	EDR Digital Archive
	AUTOMOTION ENTERPRISES	EDR Digital Archive
	EXOTIC AUDIO	EDR Digital Archive
	PERFORMANCE LOUNGE	EDR Digital Archive

BUTLER ST

264 BUTLER ST

Year	Uses	Source
2005	William K Construction	Hill-Donnelly Corporation
	L & S Glass Co 11t	Hill-Donnelly Corporation
	Hellas Mirror & Glass 2 R	Hill-Donnelly Corporation
	Exotic Auto Boutique Inc	Hill-Donnelly Corporation
	Exotic Audio Inc	Hill-Donnelly Corporation
	William K Construction	Hill-Donnelly Corporation
	L & S Glass Co 11t	Hill-Donnelly Corporation
	Hellas Mirror & Glass 2 R	Hill-Donnelly Corporation
	Exotic Auto Boutique Inc	Hill-Donnelly Corporation
	Exotic Audio Inc	Hill-Donnelly Corporation
2000	JUPITER	Cole Information Services
	EXOTIC AUDIO INC	Cole Information Services
	EXOTIC AUDIO BTQ	Cole Information Services
	JUPITER	Cole Information Services
	EXOTIC AUDIO INC	Cole Information Services
	EXOTIC AUDIO BTQ	Cole Information Services
1997	Exotic Auto Boutique	NYNEX
	Jupiter	NYNEX
	Exotic Audio Inc	NYNEX
	Exotic Audio Inc	NYNEX
	A & D CAFE INC	NYNEX
	Exotic Auto Boutique	NYNEX

Year	Uses	Source
1997	Jupiter	NYNEX
	Exotic Audio Inc	NYNEX
	Exotic Audio Inc	NYNEX
	A & D CAFE INC	NYNEX

BUTLER st

264 BUTLER st

Year	Uses	Source
1973	ESCO PACKERS & SUPL CO INC	New York Telephone
	ESCO PACKERS & SUPL CO INC	New York Telephone

Butler St

291 Butler St

Year	Uses	Source
2010	AYO WHOLESALE CORP	EDR Digital Archive
	AYO WHOLESALE CORP	EDR Digital Archive

BUTLER ST

291 BUTLER ST

Year	Uses	Source
2005	Asian Tofu Enterprise	Hill-Donnelly Corporation
	Asian Tofu Enterprise	Hill-Donnelly Corporation

Butler St

313 Butler St

Year	Uses	Source
2014	SHERWIN-WILLIAMS COMPANY	EDR Digital Archive
	CAPE COMMON BREWING COMPANY	EDR Digital Archive
	ARPANA HARDWARE INC	EDR Digital Archive
	CAPE COMMON BREWING COMPANY	EDR Digital Archive
	ARPANA HARDWARE INC	EDR Digital Archive
	SHERWIN-WILLIAMS COMPANY	EDR Digital Archive
2010	EXPO ITALIA WHL FURN CORP	EDR Digital Archive
	K9 POWERHOUSE KENNELS INC	EDR Digital Archive
	SHERWIN-WILLIAMS COMPANY	EDR Digital Archive
	RIBELLINO FAMILY LTD PARTNR	EDR Digital Archive

Year	Uses	Source
2010	SHERWIN-WILLIAMS COMPANY	EDR Digital Archive
	K9 POWERHOUSE KENNELS INC	EDR Digital Archive
	EXPO ITALIA WHL FURN CORP	EDR Digital Archive
	RIBELLINO FAMILY LTD PARTNR	EDR Digital Archive

BUTLER ST

313 BUTLER ST

Year	Uses	Source
2005	Blondo Angelo	Hill-Donnelly Corporation
	Earthly Linens & Textiles Corp	Hill-Donnelly Corporation
	K 9 Powerhouse Kennels	Hill-Donnelly Corporation
	Sherwin Williams Paints	Hill-Donnelly Corporation
	Stanley Steamer Carpet Cleaner	Hill-Donnelly Corporation
	Blondo Angelo	Hill-Donnelly Corporation
	Earthly Linens & Textiles Corp	Hill-Donnelly Corporation
	K 9 Powerhouse Kennels	Hill-Donnelly Corporation
	Sherwin Williams Paints	Hill-Donnelly Corporation
	Stanley Steamer Carpet Cleaner	Hill-Donnelly Corporation
2000	BIONDO ANGELO	Cole Information Services
	CANINE PWRHS KNNLS	Cole Information Services
	18 INTRNTL INC	Cole Information Services
	K 9 PWRHS KENNELS	Cole Information Services
	N SEA TRADING INC	Cole Information Services
	138 MEDICAL SUPPLY	Cole Information Services
	SHERWIN WLIMS CO	Cole Information Services
	BIONDO ANGELO	Cole Information Services
	CANINE PWRHS KNNLS	Cole Information Services
	18 INTRNTL INC	Cole Information Services
	K 9 PWRHS KENNELS	Cole Information Services
	N SEA TRADING INC	Cole Information Services
	138 MEDICAL SUPPLY	Cole Information Services
	SHERWIN WLIMS CO	Cole Information Services
1997	Biondo Angelo	NYNEX
	Dynamite Decorators Inc	NYNEX
	Paper Man Supply Co Inc	NYNEX
	Biondo Angelo	NYNEX
	Dynamite Decorators Inc	NYNEX
	Paper Man Supply Co Inc	NYNEX

FINDINGS

Year	Uses	Source
1973	Burton Taylor Corp	New York Telephone
	Dabs Mercantile Corp	New York Telephone
	Dacon Trucking Co	New York Telephone
	Dacon Trucking & Marchousing Corp	New York Telephone
	S & C Car Wash Corp	New York Telephone
	Burton Taylor Corp	New York Telephone
	Dabs Mercantile Corp	New York Telephone
	Dacon Trucking Co	New York Telephone
	Dacon Trucking & Marchousing Corp	New York Telephone
	S & C Car Wash Corp	New York Telephone
1949	Mc Gratty & Sons marble works	New York Telephone Company
	Mc Gratty & Sons marble works	New York Telephone Company
1945	Mc Gratty & Sons marble works	New York Telephone
	Mc Gratty & Sons marble works	New York Telephone
1940	Mc Gratty & Sons marble works	New York Telephone
	Mc Gratty & Sons marble works	New York Telephone

Butler St

314 Butler St

Year	Uses	Source
2014	CAM FUEL INC	EDR Digital Archive
	CAM FUEL INC	EDR Digital Archive

345 Butler St

Year	Uses	Source
2010	14 E 33RD STREET ASSOC INC	EDR Digital Archive
	14 E 33RD STREET ASSOC INC	EDR Digital Archive

BUTLER ST

345 BUTLER ST

Year	Uses	Source
2000	CHOCK F O NTS COF	Cole Information Services
	CHOCK F O NTS COF	Cole Information Services

FINDINGS

BUTLLER

260 BUTLLER

Year	Uses	Source
1934	LOOMIS TRIM DOOR & SASH CO ALF G FOOTE NRES JOHN C HUNT V-PRES-TREAS ROBT F	R. L. Polk & Co.
	LOOMIS TRIM DOOR & SASH CO ALF G FOOTE NRES JOHN C HUNT V-PRES-TREAS ROBT F	R. L. Polk & Co.

BUTLOR St

201 BUTLOR St

Year	Uses	Source
1965	Torello Mary	New York Telephone
	Torello Mary	New York Telephone

BUTLR

192 BUTLR

Year	Uses	Source
1960	Weisman Jerry	New York Telephone Company
	Liberi Jos	New York Telephone Company
	Ferreira Jas M	New York Telephone Company
	Weisman Jerry	New York Telephone Company
	Liberi Jos	New York Telephone Company
	Ferreira Jas M	New York Telephone Company

201 BUTLR

Year	Uses	Source
1960	Torello Mary	New York Telephone Company
	Torello Mary	New York Telephone Company

203 BUTLR

Year	Uses	Source
1960	Lopez Louis	New York Telephone Company
	Lopez Louis	New York Telephone Company

209 BUTLR

Year	Uses	Source
1960	OConnell Mary T Mrs	New York Telephone Company
	OConnell Mary T Mrs	New York Telephone Company

FINDINGS

233 BUTLR

Year	Uses	Source
1960	Society for Preventn of Cruelty to Animals Amer Bklyn ofc & shelter	New York Telephone Company
	ASPCA Bklyn Ofc Shelter	New York Telephone Company
	AMER SOC FOR PREVENTN OF CRUELTY TO ANIMALS Bklyn ofc & shelter	New York Telephone Company
	S P C A Amer Bklyn ofc shelter	New York Telephone Company
	Society for Preventn of Cruelty to Animals Amer Bklyn ofc & shelter	New York Telephone Company
	ASPCA Bklyn Ofc Shelter	New York Telephone Company
	AMER SOC FOR PREVENTN OF CRUELTY TO ANIMALS Bklyn ofc & shelter	New York Telephone Company
	S P C A Amer Bklyn ofc shelter	New York Telephone Company
1945	Amer Soc for Preventn of Cruelty to Animals Bklyn ofc & shelter	New York Telephone
	Animals Amer Soc for Preventn of Cruelty to Bklyn ofc shelter	New York Telephone
	Society for Preventn of Cruelty to Animals Amer Bklyn ofc shelter	New York Telephone
	Amer Soc for Preventn of Cruelty to Animals Bklyn ofc & shelter	New York Telephone
	Animals Amer Soc for Preventn of Cruelty to Bklyn ofc shelter	New York Telephone
	Society for Preventn of Cruelty to Animals Amer Bklyn ofc shelter	New York Telephone
1940	Amer Soc fer Preventn of Cruelty to Animals Bklyn ofc shelter	New York Telephone
	Animals Amer Soc for Preventn of Cruelty to Bklyn ofc shelter	New York Telephone
	Society for Preventn of Cruelty to Animals Amer Bklyn ofc shelter	New York Telephone
	Amer Soc fer Preventn of Cruelty to Animals Bklyn ofc shelter	New York Telephone
	Animals Amer Soc for Preventn of Cruelty to Bklyn ofc shelter	New York Telephone
	Society for Preventn of Cruelty to Animals Amer Bklyn ofc shelter	New York Telephone

258 BUTLR

Year	Uses	Source
1960	Dykeman Jas H Box Co Inc	New York Telephone Company
	New England Box Co	New York Telephone Company
	Dykeman Jas H Box Co Inc	New York Telephone Company

Year	Uses	Source
1960	New England Box Co	New York Telephone Company
1945	Dykeman Jas H Box Co Inc	New York Telephone
	Dwyer Winifred Miss	New York Telephone
	Dykeman Jas H Box Co Inc	New York Telephone
	Dwyer Winifred Miss	New York Telephone
1940	Dykeman Jas H Box Co	New York Telephone
	Dykeman Jas H Box Co	New York Telephone

260 BUTLR

Year	Uses	Source
1945	Loomis Trim Door & Sash Co	New York Telephone
	Foote Alfred G lumbr	New York Telephone
	Foote Alfred G lumbr	New York Telephone
	Loomis Trim Door & Sash Co	New York Telephone
1940	Loomis Trim Door & Sash Co	New York Telephone
	Foote & Hunt lumbr	New York Telephone
	Foote & Hunt lumbr	New York Telephone
	Loomis Trim Door & Sash Co	New York Telephone

264 BUTLR

Year	Uses	Source
1960	ESGO PACKERS & SUPL CO INC	New York Telephone Company
	ESGO PACKERS & SUPL CO INC	New York Telephone Company
1945	Hagenah M truknq	New York Telephone
	Fair Play Trucking Co	New York Telephone
	Hagenah M truknq	New York Telephone
	Fair Play Trucking Co	New York Telephone
1940	Fair Play Trucking Co	New York Telephone
	Hagenah M truknq	New York Telephone
	Fair Play Trucking Co	New York Telephone
	Hagenah M truknq	New York Telephone

345 BUTLR

Year	Uses	Source
1960	Coffee Roasting Plant	New York Telephone Company
	Chock Full ONuts	New York Telephone Company
	Coffee Roasting Plant	New York Telephone Company
	Chock Full ONuts	New York Telephone Company

FINDINGS

BUTLR AVE

203 BUTLR AVE

Year	Uses	Source
1965	Maldonado Eduvigis	New York Telephone
	Maldonado Eduvigis	New York Telephone

BUTLR st

192 BUTLR st

Year	Uses	Source
1970	Ferreira Jas M	New York Telephone
	Ferreira Jas M	New York Telephone

BUTLR St

192 BUTLR St

Year	Uses	Source
1965	Ferreira Jas M	New York Telephone
	Leyrer Florian L	New York Telephone
	Ferreira Jas M	New York Telephone
	Leyrer Florian L	New York Telephone

201 BUTLR St

Year	Uses	Source
1965	DAlen Dominick C	New York Telephone
	DAlen Dominick C	New York Telephone

203 BUTLR St

Year	Uses	Source
1965	Grego Anthony	New York Telephone
	Grego Anthony	New York Telephone

BUTLR st

233 BUTLR st

Year	Uses	Source
1970	ASPCA Bklyn Office Shelter	New York Telephone
	Amer Soc For Preventn Of Cruelty To Animals Bklyn ofc & shltr	New York Telephone
	SPCA Amer Bklyn ofc shltr	New York Telephone

Year	Uses	Source
1970	Society for Preventn of Cruelty to Animals Amer Bklyn ofc & shltr	New York Telephone
	ASPCA Bklyn Office Shelter	New York Telephone
	Amer Soc For Preventn Of Cruelty To Animals Bklyn ofc & shltr	New York Telephone
	SPCA Amer Bklyn ofc shltr	New York Telephone
	Society for Preventn of Cruelty to Animals Amer Bklyn ofc & shltr	New York Telephone

BUTLR St

233 BUTLR St

Year	Uses	Source
1965	SPCA Amer Bklyn ofc shelter	New York Telephone
	Society for Preventn of Crueity to Animals Amer Bkiyn ofc & shelter	New York Telephone
	ASPCA Bklyn Ofc Shelter	New York Telephone
	AMER SOC FOR PREVENTN OF CRUELTY TO ANIMALS Bklyn ofc & shelter	New York Telephone
	SPCA Amer Bklyn ofc shelter	New York Telephone
	Society for Preventn of Crueity to Animals Amer Bkiyn ofc & shelter	New York Telephone
	ASPCA Bklyn Ofc Shelter	New York Telephone
	AMER SOC FOR PREVENTN OF CRUELTY TO ANIMALS Bklyn ofc & shelter	New York Telephone

BUTLR st

264 BUTLR st

Year	Uses	Source
1970	ESCO PACKERS & SUPL CO INC	New York Telephone
	ESCO PACKERS & SUPL CO INC	New York Telephone

BUTLR St

264 BUTLR St

Year	Uses	Source
1965	ESCO PACKERS & SUPL CO INC	New York Telephone
	ESCO PACKERS & SUPL CO INC	New York Telephone

FINDINGS

BUTLR st

345 BUTLR st

Year	Uses	Source
1970	Coffee Transport Corp	New York Telephone
	Chock Full ONuts	New York Telephone
	Coffee Roasting Plant	New York Telephone
	Coffee Transport Corp	New York Telephone
	Chock Full ONuts	New York Telephone
	Coffee Roasting Plant	New York Telephone

BUTLR St

345 BUTLR St

Year	Uses	Source
1965	Coffee Transport Corp	New York Telephone
	Coffee Roasting Plant	New York Telephone
	Chock Full ONuts	New York Telephone
	Michaels Louis Mrs	New York Telephone
	Coffee Transport Corp	New York Telephone
	Coffee Roasting Plant	New York Telephone
	Chock Full ONuts	New York Telephone
	Michaels Louis Mrs	New York Telephone

CAROL

430 CAROL

Year	Uses	Source
1980	FERAL CORP	New York Telephone
	FERAL CORP	New York Telephone
1976	DANACOR CO INC	New York Telephone
	FERUL CORP	New York Telephone
	DANACOR CO INC	New York Telephone
	FERUL CORP	New York Telephone
1960	DANACOR CO INC	New York Telephone
	Danacor Co Inc	New York Telephone Company
	Danacor Co Inc	New York Telephone Company
	DANACOR CO INC	New York Telephone
1949	DP Meta Prods Inc	New York Telephone Company
	DP Meta Prods Inc	New York Telephone Company

Year	Uses	Source
1945	Steelcraft Sales Co	New York Telephone
	Franklin Steel & W re Co Inc	New York Telephone
	Steelcraft Sales Co	New York Telephone
	Franklin Steel & W re Co Inc	New York Telephone

444 CAROL

Year	Uses	Source
1960	Mc Cormick Transptn Co	New York Telephone Company
	Vanguard Truckg Svces	New York Telephone Company
	Rand Forwdg Corp	New York Telephone Company
	VANGUARD TRUCKG SVCES	New York Telephone
	RAND FORWDG CORP	New York Telephone
	MCCORMICK TRANSPTN CO	New York Telephone
	Mc Cormick Transptn Co	New York Telephone Company
	Vanguard Truckg Svces	New York Telephone Company
	Rand Forwdg Corp	New York Telephone Company
	VANGUARD TRUCKG SVCES	New York Telephone
	RAND FORWDG CORP	New York Telephone
	MCCORMICK TRANSPTN CO	New York Telephone

451 CAROL

Year	Uses	Source
1992	MONTE S VENETIAN ROOM	NYNEX Informantion Resource Co.
	MONTE S VENETIAN ROOM	NYNEX Informantion Resource Co.
1985	MONTEMARANO NICHOLAS	NYNEX Information Resources Company
	MONTE NICK RESTRNT	NYNEX Information Resources Company
	MONTEMARANO NICHOLAS	NYNEX Information Resources Company
	MONTE NICK RESTRNT	NYNEX Information Resources Company
1976	MONTEMARANO NICHOLAS	New York Telephone
	MONTE NICK RESTRNT	New York Telephone
	MONTEMARANO NICHOLAS	New York Telephone
	MONTE NICK RESTRNT	New York Telephone
1960	MONT S VENETIAN ROOM BAR GRILL	New York Telephone
	MONTEMARANO NICHOLAS	New York Telephone
	MONTE NICK RESTRNT	New York Telephone
	MONTS VENETIAN ROOM bar grill	New York Telephone Company
	Monte Nick restrnt	New York Telephone Company
	Montemarano Nicholas	New York Telephone Company
	MONT S VENETIAN ROOM BAR GRILL	New York Telephone

Year	Uses	Source
1960	MONTEMARANO NICHOLAS	New York Telephone
	MONTE NICK RESTRNT	New York Telephone
	MONTS VENETIAN ROOM bar grill	New York Telephone Company
	Monte Nick restrnt	New York Telephone Company
	Montemarano Nicholas	New York Telephone Company
1949	MONTES VENETIAN ROOM bar grill	New York Telephone Company
	MONTES VENETIAN ROOM bar grill	New York Telephone Company
1945	Montemarano N bar grill	New York Telephone
	Montemarano N bar grill	New York Telephone
1940	Montemarano Nicholas restsnt	New York Telephone
	Montemarano Nicholas restsnt	New York Telephone

466 CAROL

Year	Uses	Source
1960	CARROLL WASTE PAPR CORP	New York Telephone
	CARROLL WASTE PAPR CORP	New York Telephone Company
	CARROLL WASTE PAPR CORP	New York Telephone
	CARROLL WASTE PAPR CORP	New York Telephone Company
1945	South Bklyn Irn & Pine Corp	New York Telephone
	South Bklyn Irn & Pine Corp	New York Telephone

CAROL st

430 CAROL st

Year	Uses	Source
1973	Danacor Co Inc	New York Telephone
	Ferul Corp	New York Telephone
	Ferul Corp	New York Telephone
	Danacor Co Inc	New York Telephone
1970	Danacor Co Inc	New York Telephone
	Ferul Corp	New York Telephone
	Ferul Corp	New York Telephone
	Ferul Corp	New York Telephone
	Ferul Corp	New York Telephone
	Danacor Co Inc	New York Telephone

FINDINGS

CAROL St

430 CAROL St

Year	Uses	Source
1965	Danacor Co Inc	New York Telephone
	Ferul Corp	New York Telephone
	Danacor Co Inc	New York Telephone
	Ferul Corp	New York Telephone

CAROL st

451 CAROL st

Year	Uses	Source
1973	Montemarano Nicholas	New York Telephone
	MONTE NICK restrnt	New York Telephone
	Montemarano Nicholas	New York Telephone
	MONTE NICK restrnt	New York Telephone
1970	Monte Nick restrnt	New York Telephone
	Monte Nick restrnt	New York Telephone

CAROL St

451 CAROL St

Year	Uses	Source
1965	MONTE NICK restrnt	New York Telephone
	MONTES VENETIAN ROOM bar grill	New York Telephone
	Montemarano Nicholas	New York Telephone
	MONTE NICK restrnt	New York Telephone
	MONTES VENETIAN ROOM bar grill	New York Telephone
	Montemarano Nicholas	New York Telephone

CAROL st

466 CAROL st

Year	Uses	Source
1970	Wellworth Papr Stock Co	New York Telephone
	Sancilio G & Co Inc papr	New York Telephone
	San Cilio & Co Inc	New York Telephone
	Wellworth Plastic Salvage Co Inc	New York Telephone
	Leone Carting Corp	New York Telephone
	Leone Carting Corp	New York Telephone

Year	Uses	Source
1970	Wellworth Papr Stock Co	New York Telephone
	Sancilio G & Co Inc papr	New York Telephone
	San Cilio & Co Inc	New York Telephone
	Wellworth Plastic Salvage Co Inc	New York Telephone
	Leone Carting Corp	New York Telephone
	Leone Carting Corp	New York Telephone

CAROL St

466 CAROL St

Year	Uses	Source
1965	Carroll Walter Papr Carp	New York Telephone
	Carroll Walter Papr Carp	New York Telephone

CARROIL

451 CARROIL

Year	Uses	Source
1997	CASTLE Ted	NYNEX
	CASTLE Ted	NYNEX

Carrol

517 Carrol

Year	Uses	Source
1997	TYD Robert	NYNEX
1976	SULLIVAN C	New York Telephone
1965	Hair Francis H	New York Telephone
1934	MELILLO JOHN CLK R	R. L. Polk & Co.
	FENNIMORE ANTHONY CHAUF H REAR	R. L. Polk & Co.
	FENNIMORE CARRIE H	R. L. Polk & Co.
	FENNIMORE JOS LNDRYWKR H REAR	R. L. Polk & Co.

CARROLL

430 CARROLL

Year	Uses	Source
1992	VINCENT & CHRIS TRANSPORT INC	NYNEX Informantion Resource Co.
	VINCENT & CHRIS TRANSPORT INC	NYNEX Informantion Resource Co.
1985	VINCENT & CHRIS TRANSPORT INC	NYNEX Information Resources Company

Year	Uses	Source
1985	VINCENT & CHRIS TRANSPORT INC	NYNEX Information Resources Company
1928	MAHONEY & BUSCH BLDG SUPLS	New York Telephone
	M & B CONTRACTING CO	New York Telephone
	MAHONEY & BUSCH BLDG SUPLS	New York Telephone
	M & B CONTRACTING CO	New York Telephone

451 CARROLL

Year	Uses	Source
1992	N MONTES	NYNEX Informantion Resource Co.
	MONTE S VENETIAN ROOM BAR GRIL	NYNEX Informantion Resource Co.
	MONTE S VENETIAN ROOM	NYNEX Informantion Resource Co.
	N MONTES	NYNEX Informantion Resource Co.
	MONTE S VENETIAN ROOM BAR GRIL	NYNEX Informantion Resource Co.
	MONTE S VENETIAN ROOM	NYNEX Informantion Resource Co.
1985	MONTE S VENETIAN ROOM BAR GRILL	NYNEX Information Resources Company
	MONTE S VENETIAN ROOM BAR GRILL	NYNEX Information Resources Company
1976	MONTES VENETIAN ROOM BAR GRILL	New York Telephone
	MONTES VENETIAN ROOM BAR GRILL	New York Telephone
1934	SESSA JENNY R	R. L. Polk & Co.
	DEPRISCO JAS LAB R	R. L. Polk & Co.
	MONTEMARANO ANGELO LUNCH ROOM	R. L. Polk & Co.
	PERSICO FRANK H	R. L. Polk & Co.
	SESSA CHRISTOPHER LAB H	R. L. Polk & Co.
	SESSA JENNY R	R. L. Polk & Co.
	DEPRISCO JAS LAB R	R. L. Polk & Co.
	MONTEMARANO ANGELO LUNCH ROOM	R. L. Polk & Co.
	PERSICO FRANK H	R. L. Polk & Co.
	SESSA CHRISTOPHER LAB H	R. L. Polk & Co.
1928	MONTEMARANO A CAFE	New York Telephone
	MONTEMARANO A CAFE	New York Telephone

454 CARROLL

Year	Uses	Source
1934	MACRL JOHN H	R. L. Polk & Co.
	CHRISTIANO ANTOINETTE R	R. L. Polk & Co.
	DELLISOLA JAS STATIONER H DO	R. L. Polk & Co.
	MACRL JOHN H	R. L. Polk & Co.
	CHRISTIANO ANTOINETTE R	R. L. Polk & Co.

Year	Uses	Source
1934	DELLISOLA JAS STATIONER H DO	R. L. Polk & Co.

466 CARROLL

Year	Uses	Source
1992	TRANS-AMERICAN PAPER FIBRE CORP	NYNEX Informantion Resource Co.
	TRANS-AMERICAN PAPER FIBRE CORP	NYNEX Informantion Resource Co.
1985	TRANS-AMERICAN PAPER FIBRE CORP	NYNEX Information Resources Company
	TRANS-AMERICAN PAPER FIBRE CORP	NYNEX Information Resources Company
1976	WELLWORTH PLASTIC SALVAGE COLNC	New York Telephone
	WELLWORTH PAPR STOCK CO	New York Telephone
	TRANS-AMERICAN PAPER FIBRE CORP	New York Telephone
	SANCILIO G & CO INC PAPR	New York Telephone
	LEONE CARTING CORP	New York Telephone
	WELLWORTH PLASTIC SALVAGE COLNC	New York Telephone
	WELLWORTH PAPR STOCK CO	New York Telephone
	TRANS-AMERICAN PAPER FIBRE CORP	New York Telephone
	SANCILIO G & CO INC PAPR	New York Telephone
	LEONE CARTING CORP	New York Telephone

CARROLL ST

430 CARROLL ST

Year	Uses	Source
2005	Guishan Inc	Hill-Donnelly Corporation
	Guishan Inc	Hill-Donnelly Corporation
2000	GUISHAN INC	Cole Information Services
	GUISHAN INC	Cole Information Services

Carroll St

451 Carroll St

Year	Uses	Source
2014	DOMINICKS CARROLL STREET LLC	EDR Digital Archive
	DOMINICKS CARROLL STREET LLC	EDR Digital Archive
2010	MONTES ITALIAN RESTAURANT INC	EDR Digital Archive

Year	Uses	Source
2010	MONTES ITALIAN RESTAURANT INC	EDR Digital Archive

CARROLL ST

451 CARROLL ST

Year	Uses	Source
2005	Montes Italian Restaurant	Hill-Donnelly Corporation
	h Castle Ted	Hill-Donnelly Corporation
	h Buskhrikldze Paata	Hill-Donnelly Corporation
	Montes Italian Restaurant	Hill-Donnelly Corporation
	h Castle Ted	Hill-Donnelly Corporation
	h Buskhrikldze Paata	Hill-Donnelly Corporation
2000	TED CASTLE	Cole Information Services
	TOSHI JELMBERG	Cole Information Services
	MONTES ITAL RSTRNT	Cole Information Services
	MONTES ITAL RSTRNT	Cole Information Services
	TED CASTLE	Cole Information Services
	TOSHI JELMBERG	Cole Information Services
1997	Montes Italian Restaurant	NYNEX
	GALLAGHER Thomas	NYNEX
	Montes Italian Restaurant	NYNEX
	GALLAGHER Thomas	NYNEX
1973	MONTES VENETIAN ROOM bar grill	New York Telephone
	MONTES VENETIAN ROOM bar grill	New York Telephone
1970	MONTES VENETIAN ROOM bar grill	New York Telephone
	MONTES VENETIAN ROOM bar grill	New York Telephone

Carroll St

466 Carroll St

Year	Uses	Source
2014	ELECTRIC MOTORS AND PUMPS INC	EDR Digital Archive
	ELECTRIC MOTORS AND PUMPS INC	EDR Digital Archive
2010	ELECTRIC MOTORS AND PUMPS INC	EDR Digital Archive
	ROCKET PICTURES	EDR Digital Archive
	ELECTRIC MOTORS AND PUMPS INC	EDR Digital Archive
	ROCKET PICTURES	EDR Digital Archive

FINDINGS

CARROLL ST

466 CARROLL ST

Year	Uses	Source
2005	Rocket Pictures	Hill-Donnelly Corporation
	Rocket Pictures	Hill-Donnelly Corporation
2000	TRANS-AMER PPR	Cole Information Services
	TRANS-AMER PPR	Cole Information Services
1997	Trans American Paper Fibre Corp	NYNEX
	Trans American Paper Fibre Corp	NYNEX
1973	Wellworth Plastic Salvage Co Inc	New York Telephone
	Wellworth Papr Stock Co	New York Telephone
	Trans American Paper Fibre Corp	New York Telephone
	Trans American Paper Fibre Corp	New York Telephone
	Sancilio G & Co Inc papr	New York Telephone
	San Cilio Corp	New York Telephone
	Leone Carting Corp	New York Telephone
	Leone Carting Corp	New York Telephone
	Wellworth Plastic Salvage Co Inc	New York Telephone
	Wellworth Papr Stock Co	New York Telephone
	Trans American Paper Fibre Corp	New York Telephone
	Trans American Paper Fibre Corp	New York Telephone
	Sancilio G & Co Inc papr	New York Telephone
	San Cilio Corp	New York Telephone
	Leone Carting Corp	New York Telephone
	Leone Carting Corp	New York Telephone

DE GRW

479 DE GRW

Year	Uses	Source
1945	Wood Wilford fuel	New York Telephone
	Wood Wilford fuel	New York Telephone
1940	Wood Wilford fuel	New York Telephone
	Wood Wilford fuel	New York Telephone

FINDINGS

DEGARW

643 DEGARW

Year	Uses	Source
1934	SIMONE JOHN PDLR H	R. L. Polk & Co.
	SIMONE JOHN PDLR H	R. L. Polk & Co.

DEGRAW

479 DEGRAW

Year	Uses	Source
1985	CHUCK GURDIN INC	NYNEX Information Resources Company
	CHUCK GURDIN INC	NYNEX Information Resources Company
1976	NATIONAL FOLDING CARTON CORP	New York Telephone
	NATIONAL FOLDING CARTON CORP	New York Telephone
	NATI PRNTNG & FOLDING CARTON CORP	New York Telephone
	NATIONAL FOLDING CARTON CORP	New York Telephone
	NATIONAL FOLDING CARTON CORP	New York Telephone
	NATI PRNTNG & FOLDING CARTON CORP	New York Telephone
1949	Larney Johs E Inc fuel	New York Telephone Company
	Larney Johs E Inc fuel	New York Telephone Company
1934	LARNEY JOHN E COAL	R. L. Polk & Co.
	LARNEY JOHN E COAL	R. L. Polk & Co.

600 DEGRAW

Year	Uses	Source
1992	ESHKOL DSTRBTRS INC	NYNEX Informantion Resource Co.
	ESHKOL DSTRBTRS INC	NYNEX Informantion Resource Co.
1985	APCO RECYCLING CORP	NYNEX Information Resources Company
	APCO RECYCLING CORP	NYNEX Information Resources Company
1949	Stone Fred A Inc rags	New York Telephone Company
	Stone Fred A Inc rags	New York Telephone Company

620 DEGRAW

Year	Uses	Source
2005	Imir Jack	Hill-Donnelly Corporation
2000	DYNAMITE DCRTRS	Cole Information Services
	DYNMT DCRTRS INC	Cole Information Services
1997	American Spirit Fashions Ltd	NYNEX

FINDINGS

Year	Uses	Source
1992	ABRAHAM GLASS	NYNEX Informantion Resource Co.
	GLASS BY ABRAHAM	NYNEX Informantion Resource Co.
	MIRRORS BY ROSE INC	NYNEX Informantion Resource Co.
1985	ABRAHAM GLASS	NYNEX Information Resources Company
	GLASS BY ABRAHAM	NYNEX Information Resources Company
	MIRRORS BY ROSE INC	NYNEX Information Resources Company
1976	AIRCO TECHNICAL INST	New York Telephone
	AIRCO WELDING TRAINING CENTER	New York Telephone
	UNIVERSAL BOOK	New York Telephone
1973	Airco Welding Training Center	New York Telephone
	Colony South Bklyn Houses Special Skills	New York Telephone
	Universal Book	New York Telephone
1970	Skye Publicatns	New York Telephone
	Tower Midwood Publicatns Inc	New York Telephone
	Universal Book	New York Telephone
1949	Miller Motor Express	New York Telephone Company
1934	BOLLEY EDW S MGR DATRYMEN S LEAGUE COOPERATIVE ASSN INC	R. L. Polk & Co.
	ROWE PRISCILLA E SEC DELANCEY MILK & CREAM CO INC	R. L. Polk & Co.

638 DEGRAW

Year	Uses	Source
1934	WOLF S AUTOMOBILE SERVICE INC STEPH WOLF PRES & TREAS ISIDORE POWERS V-PRE	R. L. Polk & Co.
	WOLF S AUTOMOBILE SERVICE INC STEPH WOLF PRES & TREAS ISIDORE POWERS V-PRE	R. L. Polk & Co.

643 DEGRAW

Year	Uses	Source
1980	WILLINS ORLINE	New York Telephone
	WILLINS ORLINE	New York Telephone
1934	SIMONE NICHOLAS CLK R	R. L. Polk & Co.
	SIMONE MARY FCTY WKR R	R. L. Polk & Co.
	SIMONE JOHN JR CLK R	R. L. Polk & Co.
	SIMONE NICHOLAS CLK R	R. L. Polk & Co.
	SIMONE MARY FCTY WKR R	R. L. Polk & Co.
	SIMONE JOHN JR CLK R	R. L. Polk & Co.

645 DEGRAW

Year	Uses	Source
1976	RODRIQUEZ L	New York Telephone
	RODRIQUEZ L	New York Telephone
1949	Monteforte Ralph	New York Telephone Company
	Monteforte Ralph	New York Telephone Company
1934	MALINVERNI SYLVIA CLK R	R. L. Polk & Co.
	VERDOJA ELIZ R	R. L. Polk & Co.
	VERDOJA ARTH CLK R	R. L. Polk & Co.
	MALINVERNI ARTHA CLK R	R. L. Polk & Co.
	VERDOJA LOUISE R	R. L. Polk & Co.
	MALINBERNI ARISTIDE REW PASTOR GREGG CHAPEL	R. L. Polk & Co.
	MALINVERNI SYLVIA CLK R	R. L. Polk & Co.
	VERDOJA ELIZ R	R. L. Polk & Co.
	VERDOJA ARTH CLK R	R. L. Polk & Co.
	MALINVERNI ARTHA CLK R	R. L. Polk & Co.
	VERDOJA LOUISE R	R. L. Polk & Co.
	MALINBERNI ARISTIDE REW PASTOR GREGG CHAPEL	R. L. Polk & Co.

DEGRAW H MOUNTAINVILLE

479 DEGRAW H MOUNTAINVILLE

Year	Uses	Source
1934	WOOD WILFORD COAL AND WOOD	R. L. Polk & Co.
	WOOD WILFORD COAL AND WOOD	R. L. Polk & Co.

DEGRAW ST

479 DEGRAW ST

Year	Uses	Source
1973	Natl Prntng & Folding Carton Corp	New York Telephone
	Natl Prntng & Folding Carton Corp	New York Telephone

Degraw St

575 Degraw St

Year	Uses	Source
2014	UP HOLDS LLC	EDR Digital Archive
	HOLDING TANKS LLC	EDR Digital Archive

Year	Uses	Source
2014	BROOKLYN BOULDERS	EDR Digital Archive
	BROOKLYN BOULDERS FOUNDATION	EDR Digital Archive
	BROOKLYN BOULDERS	EDR Digital Archive
	BROOKLYN BOULDERS FOUNDATION	EDR Digital Archive
	UP HOLDS LLC	EDR Digital Archive
	HOLDING TANKS LLC	EDR Digital Archive
2010	BROOKLYN BOULDERS	EDR Digital Archive
	BROOKLYN BOULDERS	EDR Digital Archive

600 Degraw St

Year	Uses	Source
2014	BROOKLYN FENCING CENTER	EDR Digital Archive
	BROOKLYN FENCING CENTER	EDR Digital Archive
2010	ESHKOL DSTRBTRS INC	EDR Digital Archive
	ESHKOL DSTRBTRS INC	EDR Digital Archive

DEGRAW ST

600 DEGRAW ST

Year	Uses	Source
2005	Eshkol Distributors Inc	Hill-Donnelly Corporation
	Eshkol Distributors Inc	Hill-Donnelly Corporation
2000	A ESHKOL DSTRBTRS	Cole Information Services
	A ESHKOL DSTRBTRS	Cole Information Services
1997	Eshkol Dstrbtrs Inc	NYNEX
	Eshkol Dstrbtrs Inc	NYNEX

Degraw St

643 Degraw St

Year	Uses	Source
2014	AFRIKANS FOR AFRIKA FNDAT N	EDR Digital Archive
	AFRIKANS FOR AFRIKA FNDAT N	EDR Digital Archive
2010	AFRIKANS FOR AFRIKA FNDAT N	EDR Digital Archive
	AFRIKANS FOR AFRIKA FNDAT N	EDR Digital Archive

DEGRAW ST

643 DEGRAW ST

Year	Uses	Source
2005	h Johnson Dave A	Hill-Donnelly Corporation
	h Johnson Dave A	Hill-Donnelly Corporation

DEGRAW st

643 DEGRAW st

Year	Uses	Source
1973	Willins Orline	New York Telephone
	Carter Ralph E	New York Telephone
	Willins Orline	New York Telephone
	Carter Ralph E	New York Telephone

DEGRAW ST

645 DEGRAW ST

Year	Uses	Source
2005	Walker Brandi	Hill-Donnelly Corporation
	Walker Brandi	Hill-Donnelly Corporation
2000	DEBRA TURK	Cole Information Services
	DEBRA TURK	Cole Information Services

DEGRW

479 DEGRW

Year	Uses	Source
1945	Larney John E Inc fuel	New York Telephone
	Larney John E Inc fuel	New York Telephone
1940	Larney John E Inc fuel	New York Telephone
	Larney John E Inc fuel	New York Telephone
1928	JOHN E COAL WD	New York Telephone
	JOHN E COAL WD	New York Telephone

600 DEGRW

Year	Uses	Source
1960	Columbia Eagle Paper Prods	New York Telephone Company
	COLUMBIA EAGLE PAPER PRODS	New York Telephone
	Columbia Eagle Paper Prods	New York Telephone Company

Year	Uses	Source
1960	COLUMBIA EAGLE PAPER PRODS	New York Telephone
1945	Carrizzo Geo papr mill supl	New York Telephone
	Carrizzo Geo papr mill supl	New York Telephone
1940	Amer Sanitary Rag Co	New York Telephone
	Amer Sanitary Rag Co	New York Telephone

643 DEGRW

Year	Uses	Source
1980	CARTER RALPH E	New York Telephone
	CARTER RALPH E	New York Telephone
1976	WILLINS ORLINE	New York Telephone
	CARTER RALPH E	New York Telephone
	WILLINS ORLINE	New York Telephone
	CARTER RALPH E	New York Telephone

645 DEGRW

Year	Uses	Source
1960	ELETTO T	New York Telephone
	Eletto T	New York Telephone Company
	ELETTO T	New York Telephone
	Eletto T	New York Telephone Company

DEGRW st

479 DEGRW st

Year	Uses	Source
1970	Lucky Rain Dears Inc plstcs	New York Telephone
	Lucky Rain Dears Inc plstcs	New York Telephone

DEGRW St

479 DEGRW St

Year	Uses	Source
1965	Lucky Rain Dear Co Inc Plstcs	New York Telephone
	Lucky Rain Dear Co Inc Plstcs	New York Telephone

FINDINGS

DEGRW st

600 DEGRW st

Year	Uses	Source
1970	Piccola Ralph waste matl	New York Telephone
	Interboro Waste Material Co	New York Telephone
	Piccola Ralph waste matl	New York Telephone
	Interboro Waste Material Co	New York Telephone

643 DEGRW st

Year	Uses	Source
1970	Carter Ralph E	New York Telephone
	Willins Orline	New York Telephone
	Carter Ralph E	New York Telephone
	Willins Orline	New York Telephone

DEGRW St

643 DEGRW St

Year	Uses	Source
1965	Willins Orline	New York Telephone
	Willins Orline	New York Telephone

DEGRW st

645 DEGRW st

Year	Uses	Source
1970	Garone Michl	New York Telephone
	Garone Michl	New York Telephone

DEGRW St

645 DEGRW St

Year	Uses	Source
1965	Garone Michl	New York Telephone
	Garone Michl	New York Telephone

FINDINGS

DOUGLAS

191 DOUGLAS

Year	Uses	Source
1934	COSTELLO ARTH CLK H	R. L. Polk & Co.
	COSTELLO ARTH CLK H	R. L. Polk & Co.

255 DOUGLAS

Year	Uses	Source
1992	QUALITY WOODWORKING CORP	NYNEX Informantion Resource Co.
	QUALITY WOODWORKING CORP	NYNEX Informantion Resource Co.
1985	QUALITY WOODWORKING CORP	NYNEX Information Resources Company
	QUALITY WOODWORKING CORP	NYNEX Information Resources Company
1976	QUALITY WOODWORKING CORP	New York Telephone
	QUALITY WOODWORKING CORP	New York Telephone
1960	QUALITY WOODWORKING CORP	New York Telephone
	QUALITY WOODWORKING CORP	New York Telephone

DOUGLASS

191 DOUGLASS

Year	Uses	Source
1992	MARBLE TILE & TERRAUZO	NYNEX Informantion Resource Co.
	MARBLE TILE & TERRAUZO	NYNEX Informantion Resource Co.
1934	BURNS MARY H	R. L. Polk & Co.
	COSTELLO SARAH R	R. L. Polk & Co.
	MCCARTHY DANL LAB H REAR	R. L. Polk & Co.
	CASEY MARY MRS R	R. L. Polk & Co.
	COSTELLO MARGT STEN R	R. L. Polk & Co.
	MELTZER MAX PRESSER R	R. L. Polk & Co.
	BURNS MARY H	R. L. Polk & Co.
	COSTELLO SARAH R	R. L. Polk & Co.
	MCCARTHY DANL LAB H REAR	R. L. Polk & Co.
	CASEY MARY MRS R	R. L. Polk & Co.
	COSTELLO MARGT STEN R	R. L. Polk & Co.
	MELTZER MAX PRESSER R	R. L. Polk & Co.

195 DOUGLASS

Year	Uses	Source
1992	B & W SEWING MACHINE CORP	NYNEX Informantion Resource Co.

Year	Uses	Source
1992	SINGER CO	NYNEX Informantion Resource Co.
	B & W SEWING MACHINE CORP	NYNEX Informantion Resource Co.
	SINGER CO	NYNEX Informantion Resource Co.
1928	FEDERAL KREOLE CHEMICAL CO	New York Telephone
	FEDERAL KREOLE CHEMICAL CO	New York Telephone

251 DOUGLASS

Year	Uses	Source
1985	ABKEN SVCE INC	NYNEX Information Resources Company
	ABKEN SVCE INC	NYNEX Information Resources Company
1976	KENNEY JOHN J B	New York Telephone
	CUSICK JOHN J CO INC CONTRS	New York Telephone
	ABKEN SVCNG CORP	New York Telephone
	KENNEY JOHN J B	New York Telephone
	CUSICK JOHN J CO INC CONTRS	New York Telephone
	ABKEN SVCNG CORP	New York Telephone
1960	CUSICK JOHN J CO INC CONTRS	New York Telephone
	ABKEN SVCNG CORP	New York Telephone
	KENNEY JOHN J B	New York Telephone
	CUSICK JOHN J CO INC CONTRS	New York Telephone
	ABKEN SVCNG CORP	New York Telephone
	KENNEY JOHN J B	New York Telephone

255 DOUGLASS

Year	Uses	Source
1992	DOUGLASS WOODWORKING INC	NYNEX Informantion Resource Co.
	DOUGLASS WOODWORKING INC	NYNEX Informantion Resource Co.

257 DOUGLASS

Year	Uses	Source
1934	MARINELLI LOUIS R	R. L. Polk & Co.
	MARINELLI LOUIS R	R. L. Polk & Co.

261 DOUGLASS

Year	Uses	Source
1992	BLANK BOOK BY LISA	NYNEX Informantion Resource Co.
	BLANK BOOK BY LISA	NYNEX Informantion Resource Co.
1985	BLANK BOOK BY LISA	NYNEX Information Resources Company
	BLANK BOOK BY LISA	NYNEX Information Resources Company

Year	Uses	Source
1934	STAUDT A & CO INC A STAUDT PRES GEO J STAUDT TREAS MODEL NKRS	R. L. Polk & Co.
	STAUDT A & CO INC A STAUDT PRES GEO J STAUDT TREAS MODEL NKRS	R. L. Polk & Co.

304 DOUGLASS

Year	Uses	Source
1992	VALID MAINTENANCE INC	NYNEX Informantion Resource Co.
	VALID MAINTENANCE INC	NYNEX Informantion Resource Co.
1985	VALID MAINTENANCE INC	NYNEX Information Resources Company
	VALID MAINTENANCE INC	NYNEX Information Resources Company
1980	VALID MAINTENANCE INC	New York Telephone
	VALID MAINTENANCE INC	New York Telephone

305 DOUGLASS

Year	Uses	Source
1928	CURRAN BROS & MURPHY STONE	New York Telephone
	MURPHY CHAS STONE WKS	New York Telephone
	CURRAN BROS & MURPHY STONE	New York Telephone
	MURPHY CHAS STONE WKS	New York Telephone

334 DOUGLASS

Year	Uses	Source
1992	ENCO INDUSTRIAL & JANITORIAL SUPPLIES	NYNEX Informantion Resource Co.
	LORENZUTTI ROBERT	NYNEX Informantion Resource Co.
	ENCO INDUSTRIAL & JANITORIAL SUPPLIES	NYNEX Informantion Resource Co.
	LORENZUTTI ROBERT	NYNEX Informantion Resource Co.
1985	MANUS NATALIE	NYNEX Information Resources Company
	LORENZUTTI ROBERT	NYNEX Information Resources Company
	MANUS NATALIE	NYNEX Information Resources Company
	LORENZUTTI ROBERT	NYNEX Information Resources Company

Douglass St

191 Douglass St

Year	Uses	Source
2014	BURDA CONSTRUCTION CORP	EDR Digital Archive
	BURDA CONSTRUCTION CORP	EDR Digital Archive
2010	BURDA CONSTRUCTION CORP	EDR Digital Archive

Year	Uses	Source
2010	BURDA CONSTRUCTION CORP	EDR Digital Archive

DOUGLASS ST

191 DOUGLASS ST

Year	Uses	Source
2005	Burda Construction Corp	Hill-Donnelly Corporation
	Burda Construction Corp	Hill-Donnelly Corporation
2000	BURDA CONST CORP	Cole Information Services
	BURDA CONST CORP	Cole Information Services
1997	GS Kang Inc	NYNEX
	GS Kang Inc	NYNEX

Douglass St

195 Douglass St

Year	Uses	Source
2014	VIGILANTE CONTRACTING CO	EDR Digital Archive
	VIGILANTE CONTRACTING CO	EDR Digital Archive
2010	VIGILANTE CONTRACTORS INC	EDR Digital Archive
	VIGILANTE CONTRACTORS INC	EDR Digital Archive

DOUGLASS ST

195 DOUGLASS ST

Year	Uses	Source
2005	Vigilante Plumbing	Hill-Donnelly Corporation
	Vigilante Contracting Co Inc	Hill-Donnelly Corporation
	Vigilante Plumbing	Hill-Donnelly Corporation
	Vigilante Contracting Co Inc	Hill-Donnelly Corporation
2000	VIGILANTE PLUMBING	Cole Information Services
	VGLNT PLBG & HTG	Cole Information Services
	VGLNT CNTRCTNG CO	Cole Information Services
	VIGILANTE PLUMBING	Cole Information Services
	VGLNT PLBG & HTG	Cole Information Services
	VGLNT CNTRCTNG CO	Cole Information Services

FINDINGS

Douglass St

198 Douglass St

Year	Uses	Source
2010	MOORGATE INVESTMENTS LTD	EDR Digital Archive
	PRIVATE COLLECTIONS INC	EDR Digital Archive
	MOORGATE INVESTMENTS LTD	EDR Digital Archive
	PRIVATE COLLECTIONS INC	EDR Digital Archive

DOUGLASS ST

198 DOUGLASS ST

Year	Uses	Source
2005	Moorgate Investments LTD	Hill-Donnelly Corporation
	Moorgate Investments LTD	Hill-Donnelly Corporation
2000	FNDTN INTR DSGNS	Cole Information Services
	FNDTN INTR DSGNS	Cole Information Services
1997	Paramount Plumbing Supply Co	NYNEX
	Paramount Plumbing Supply Co	NYNEX
	Paramount Plumbing Supply Co	NYNEX
	Paramount Plumbing Supply Co	NYNEX

251 DOUGLASS ST

Year	Uses	Source
2005	Anchor Bus Co Inc	Hill-Donnelly Corporation
	Anchor Bus Co Inc	Hill-Donnelly Corporation
2000	ANCHOR BUS CO INC	Cole Information Services
	ANCHOR BUS CO INC	Cole Information Services
1973	Cusick John J Co Inc contrs	New York Telephone
	Kenney John J b	New York Telephone
	Abken Svcng Corp	New York Telephone
	Cusick John J Co Inc contrs	New York Telephone
	Kenney John J b	New York Telephone
	Abken Svcng Corp	New York Telephone

255 DOUGLASS ST

Year	Uses	Source
2005	Quality Woodworldking Corp	Hill-Donnelly Corporation
	Quality Woodworldking Corp	Hill-Donnelly Corporation
2000	DGLSS WOODWKG INC	Cole Information Services

Year	Uses	Source
2000	QUALITY WOODWKG	Cole Information Services
	DGLSS WOODWKG INC	Cole Information Services
	QUALITY WOODWKG	Cole Information Services
1997	Douglass Woodworking Inc	NYNEX
	Douglass Woodworking Inc	NYNEX

261 DOUGLASS ST

Year	Uses	Source
1997	Blank Book By Lisa	NYNEX
	Blank Book By Lisa	NYNEX

Douglass St

305 Douglass St

Year	Uses	Source
2014	MARBLE ONYX GRAN TERRAZZO CORP	EDR Digital Archive
	MARBLE ONYX GRAN TERRAZZO CORP	EDR Digital Archive
2010	MARBLE ONYX GRAN TERRAZZO CORP	EDR Digital Archive
	MARBLE ONYX GRAN TERRAZZO CORP	EDR Digital Archive

DOUGLASS ST

305 DOUGLASS ST

Year	Uses	Source
2005	Marble Tile &Terrazzo	Hill-Donnelly Corporation
	Marble Tile &Terrazzo	Hill-Donnelly Corporation
2000	MARBLE TILE & TRRZZ	Cole Information Services
	MARBLE TILE TRRZZ	Cole Information Services
	MARBLE TILE & TRRZZ	Cole Information Services
	MARBLE TILE TRRZZ	Cole Information Services

Douglass St

334 Douglass St

Year	Uses	Source
2014	EMCO CHEMICAL (USA) CORP	EDR Digital Archive
	EMCO CHEMICAL (USA) CORP	EDR Digital Archive
2010	BATTERY PARK INDUSTRIES CORP	EDR Digital Archive

Year	Uses	Source
2010	EMCO CHEMICAL (USA) CORP	EDR Digital Archive
	DOUGLAS INDUSTRIES OF AMERICA	EDR Digital Archive
	BATTERY PARK INDUSTRIES CORP	EDR Digital Archive
	EMCO CHEMICAL (USA) CORP	EDR Digital Archive
	DOUGLAS INDUSTRIES OF AMERICA	EDR Digital Archive

DOUGLASS ST

334 DOUGLASS ST

Year	Uses	Source
2005	Battery Park Industrial Corp	Hill-Donnelly Corporation
	h Lorenzutti Robert	Hill-Donnelly Corporation
	Battery Park Industrial Corp	Hill-Donnelly Corporation
	h Lorenzutti Robert	Hill-Donnelly Corporation
2000	ENCO IND & JANTRL	Cole Information Services
	ROBERT LORENZUTTI	Cole Information Services
	ENCO IND & JANTRL	Cole Information Services
	ROBERT LORENZUTTI	Cole Information Services
1997	LORENZUTTI Robert	NYNEX
	Enco Industrial & Janitorial Supplies	NYNEX
	LORENZUTTI Robert	NYNEX
	Enco Industrial & Janitorial Supplies	NYNEX

DUGLAS St

251 DUGLAS St

Year	Uses	Source
1965	Abken Svcng Corp	New York Telephone
	Abken Svcng Corp	New York Telephone

DUGLASS

251 DUGLASS

Year	Uses	Source
1960	Kenney John J b	New York Telephone Company
	Cusick John J Co Inc contrs	New York Telephone Company
	Abken Svcng Corp	New York Telephone Company
	Kenney John J b	New York Telephone Company
	Cusick John J Co Inc contrs	New York Telephone Company
	Abken Svcng Corp	New York Telephone Company

Year	Uses	Source
1949	Kenney John J b	New York Telephone Company
	Abken Svcng Corp	New York Telephone Company
	Cusick John J Co Inc contrs	New York Telephone Company
	Abatemarco J J Co Inc genl contrs	New York Telephone Company
	Kenney John J b	New York Telephone Company
	Abken Svcng Corp	New York Telephone Company
	Cusick John J Co Inc contrs	New York Telephone Company
	Abatemarco J J Co Inc genl contrs	New York Telephone Company
1945	Cusick John J Co Inc contrs	New York Telephone
	Cusick John J Co Inc contrs	New York Telephone

255 DUGLASS

Year	Uses	Source
1949	Douglass Woodworking Corp	New York Telephone Company
	Douglass Woodworking Corp	New York Telephone Company
1945	Douglass Woodworking Corp	New York Telephone
	Douglass Woodworking Corp	New York Telephone
1940	Roche Wm J Inc milwk	New York Telephone
	Roche Wm J Inc milwk	New York Telephone

DUGLASS st

251 DUGLASS st

Year	Uses	Source
1970	Abken Svcing Corp	New York Telephone
	Cusick John J Co Inc contrs	New York Telephone
	Kenney John J b	New York Telephone
	Abken Svcing Corp	New York Telephone
	Cusick John J Co Inc contrs	New York Telephone
	Kenney John J b	New York Telephone

DUGLASS St

251 DUGLASS St

Year	Uses	Source
1965	Cusick John J Co Inc contrs	New York Telephone
	Kenney John J b	New York Telephone
	Cusick John J Co Inc contrs	New York Telephone
	Kenney John J b	New York Telephone

FINDINGS

NEV INS

300 NEV INS

Year	Uses	Source
1960	Franks Diner	New York Telephone Company
	Franks Diner	New York Telephone Company

NEVINS

196 NEVINS

Year	Uses	Source
1960	KAZANECKI CHAS J	New York Telephone
	KAZANECKI CHAS J	New York Telephone
1934	JOS MLDR H	R. L. Polk & Co.
	JOS MLDR H	R. L. Polk & Co.
1928	HIGGINS K INCH RM	New York Telephone
	HIGGINS K INCH RM	New York Telephone

233 NEVINS

Year	Uses	Source
1985	TANKS R US	NYNEX Information Resources Company
	TANKS R US	NYNEX Information Resources Company
1976	GENL ELEVATOR CORP	New York Telephone
	GENL ELEVATOR CORP	New York Telephone
1960	GENL ELEVATOR CORP	New York Telephone
	GENL ELEVATOR CORP	New York Telephone
1934	WITTNEBEL ELIZ P V-PRES COMMONWELTH COLOR & CHEMICAL CO	R. L. Polk & Co.
	WITTNEBEL E S PRES COMMONWEALTH COLOR & CHEMICAL CO	R. L. Polk & Co.
	WITTNEBEL ELIZ P V-PRES COMMONWELTH COLOR & CHEMICAL CO	R. L. Polk & Co.
	WITTNEBEL E S PRES COMMONWEALTH COLOR & CHEMICAL CO	R. L. Polk & Co.

270 NEVINS

Year	Uses	Source
1992	CONKLIN T E BRASS & COPPER INC	NYNEX Informantion Resource Co.
	CONKLIN T E BRASS & COPPER INC	NYNEX Informantion Resource Co.

Year	Uses	Source
1976	CONKLINTE BRASS & COPPER CO INC	New York Telephone
	CONKLINTE BRASS & COPPER CO INC	New York Telephone
1960	CONKLIN T E BRASS & COPPER CO INC	New York Telephone
	CONKLIN T E BRASS & COPPER CO INC	New York Telephone

285 NEVINS

Year	Uses	Source
1992	SOLIS RAUDEL	NYNEX Informantion Resource Co.
	SOLIS RAUDEL	NYNEX Informantion Resource Co.
1985	BIVI S CAFETERIA	NYNEX Information Resources Company
	BIVI S CAFETERIA	NYNEX Information Resources Company
1980	OTERO ADIA	New York Telephone
	OTERO ADIA	New York Telephone
1976	GOMEZ RAMON	New York Telephone
	ALOISE JOSEPH LUNCHNET	New York Telephone
	GOMEZ RAMON	New York Telephone
	ALOISE JOSEPH LUNCHNET	New York Telephone
1960	ROUMAN LUNCHNET	New York Telephone
	ROUMAN LUNCHNET	New York Telephone
1934	NEVINS RESTAURANT	R. L. Polk & Co.
	CARANANICO GIACOSNO R	R. L. Polk & Co.
	CARAMANICO ALF LAB R	R. L. Polk & Co.
	NEVINS RESTAURANT	R. L. Polk & Co.
	CARANANICO GIACOSNO R	R. L. Polk & Co.
	CARAMANICO ALF LAB R	R. L. Polk & Co.
1928	CAMANICO A RESTRNT	New York Telephone
	CAMANICO A RESTRNT	New York Telephone

287 NEVINS

Year	Uses	Source
1992	VILLAFANE A	NYNEX Informantion Resource Co.
	STULL RICHARD	NYNEX Informantion Resource Co.
	VILLAFANE A	NYNEX Informantion Resource Co.
	STULL RICHARD	NYNEX Informantion Resource Co.
1985	HALLER K	NYNEX Information Resources Company
	HALLER K	NYNEX Information Resources Company
1960	CUSATO VINCENT	New York Telephone
	BENVENGO FRANCES	New York Telephone

FINDINGS

Year	Uses	Source
1960	CUSATO VINCENT	New York Telephone
	BENVENGO FRANCES	New York Telephone
1934	MAZZATTO CHAS DRIVER R	R. L. Polk & Co.
	BENVENGA MICHL LAB H	R. L. Polk & Co.
	MAZZATTO ROSE OPR R	R. L. Polk & Co.
	MAZZATTO RALPH JUNK H	R. L. Polk & Co.
	MAZZATTO NICHOLAS R	R. L. Polk & Co.
	MAZZATTO JOSEPHINE LAB R	R. L. Polk & Co.
	MAZZATTO CHAS DRIVER R	R. L. Polk & Co.
	BENVENGA MICHL LAB H	R. L. Polk & Co.
	MAZZATTO ROSE OPR R	R. L. Polk & Co.
	MAZZATTO RALPH JUNK H	R. L. Polk & Co.
	MAZZATTO NICHOLAS R	R. L. Polk & Co.
	MAZZATTO JOSEPHINE LAB R	R. L. Polk & Co.

289 NEVINS

Year	Uses	Source
1985	CUSATA JENNIE MRS	NYNEX Information Resources Company
	CUSATO JOS	NYNEX Information Resources Company
	CUSATA JENNIE MRS	NYNEX Information Resources Company
	CUSATO JOS	NYNEX Information Resources Company
1976	CUSATA JENSIE MRS	New York Telephone
	CUSATO JOS	New York Telephone
	CUSATA JENSIE MRS	New York Telephone
	CUSATO JOS	New York Telephone
1960	CUSATO JOS	New York Telephone
	CUSATO JOS	New York Telephone
1934	CUSATO JAS LAB H	R. L. Polk & Co.
	CUSATO JAS R	R. L. Polk & Co.
	CUSATO ROSE LAB R	R. L. Polk & Co.
	CUSATO ROSE LAB R	R. L. Polk & Co.
	CUSATO JAS LAB H	R. L. Polk & Co.
	CUSATO JAS R	R. L. Polk & Co.

300 NEVINS

Year	Uses	Source
1976	CAROLINA FREIGHT CARRIER CORP	New York Telephone
	CAROLINA FREIGHT CARRIER CORP	New York Telephone

Year	Uses	Source
1960	AKERS MOTOR LINES INC RECEIVING TERMNL	New York Telephone
	AKERS MOTOR LINES INC RECEIVING TERMNL	New York Telephone

301 NEVINS

Year	Uses	Source
1992	NICK S UNION & NEVINS SERVICE STATION	NYNEX Informantion Resource Co.
	NICK S UNION NEVINS SVCE STA INC	NYNEX Informantion Resource Co.
	NICK S UNION & NEVINS SERVICE STATION	NYNEX Informantion Resource Co.
	NICK S UNION NEVINS SVCE STA INC	NYNEX Informantion Resource Co.
1985	NICK S UNION & NEVINS SERVICE STATION	NYNEX Information Resources Company
	NICK S UNION & NEVINS SERVICE STATION	NYNEX Information Resources Company
1976	NICKS UNION & NEVLNS SVCE STA	New York Telephone
	NICKS UNION & NEVLNS SVCE STA	New York Telephone
1934	WAGNER RUDOLPH GAS STA H DO	R. L. Polk & Co.
	WAGNER RUDOLPH GAS STA H DO	R. L. Polk & Co.

325 NEVINS

Year	Uses	Source
1934	RANDAZZO SANTO R	R. L. Polk & Co.
	RANDAZZO CARMELO LAB H	R. L. Polk & Co.
	RANDAZZO ANDREW R	R. L. Polk & Co.
	TORTORA TERESA PKR R	R. L. Polk & Co.
	RANDAZZO SANTO R	R. L. Polk & Co.
	RANDAZZO CARMELO LAB H	R. L. Polk & Co.
	RANDAZZO ANDREW R	R. L. Polk & Co.
	TORTORA TERESA PKR R	R. L. Polk & Co.

335 NEVINS

Year	Uses	Source
1976	INTERSPACE CONDITIONING CO INC	New York Telephone
	DE SIMONE ELEANOR M	New York Telephone
	AL S GARAGE	New York Telephone
	INTERSPACE CONDITIONING CO INC	New York Telephone
	DE SIMONE ELEANOR M	New York Telephone
	AL S GARAGE	New York Telephone
1960	DESIMONE ELEANOR M	New York Telephone

Year	Uses	Source
1960	AL S GARAGE	New York Telephone
	DESIMONE ELEANOR M	New York Telephone
	AL S GARAGE	New York Telephone
1928	DESIMONE A JUNK	New York Telephone
	DESIMONE A JUNK	New York Telephone

337 NEVINS

Year	Uses	Source
1960	ANGELO SANTIAGO	New York Telephone
	PAULINO CATHERINE	New York Telephone
	ANGELO SANTIAGO	New York Telephone
	PAULINO CATHERINE	New York Telephone

341 NEVINS

Year	Uses	Source
1976	HI-FASHION SPECIALTIES	New York Telephone
	BRANCIFORTE A	New York Telephone
	HI-FASHION SPECIALTIES	New York Telephone
	BRANCIFORTE A	New York Telephone
1960	GARRISON STANLEY R	New York Telephone
	GARRISON STANLEY R	New York Telephone
1934	JORDAN WM POLICE H	R. L. Polk & Co.
	JORDAN SALVATORE H	R. L. Polk & Co.
	FRANCARELLA SALVATORE LAB H	R. L. Polk & Co.
	FRANCARELLA ANNA LAB R	R. L. Polk & Co.
	FRANCARELLA BLANCHE R	R. L. Polk & Co.
	JORDAN WM POLICE H	R. L. Polk & Co.
	JORDAN SALVATORE H	R. L. Polk & Co.
	FRANCARELLA SALVATORE LAB H	R. L. Polk & Co.
	FRANCARELLA ANNA LAB R	R. L. Polk & Co.
	FRANCARELLA BLANCHE R	R. L. Polk & Co.

NEVINS 75

233 NEVINS 75

Year	Uses	Source
1934	COMMONWEALTH COLRO & CHEMICLS (NY) E S WITTNEBEL PRES ELIZ R WITTNEBEL V-PR	R. L. Polk & Co.

Year	Uses	Source
1934	COMMONWEALTH COLRO & CHEMICLS (NY) E S WITTNEBEL PRES ELIZ R WITTNEBEL V-PR	R. L. Polk & Co.

NEVINS BKLYN

270 NEVINS BKLYN

Year	Uses	Source
1960	CONKLIN T E BRASS & COPPER CO INC	New York Telephone Company
	Warehse	New York Telephone Company
	CONKLIN T E BRASS & COPPER CO INC	New York Telephone Company
	Warehse	New York Telephone Company

NEVINS H

285 NEVINS H

Year	Uses	Source
1934	CARANANICO ANTONIO RESTR DO	R. L. Polk & Co.
	CARANANICO ANTONIO RESTR DO	R. L. Polk & Co.

NEVINS ST

196 NEVINS ST

Year	Uses	Source
1970	Kazanecki Chas J	New York Telephone
	Kazanecki Chas J	New York Telephone
1965	Kazanecki Chas J	New York Telephone
	Kazanecki Chas J	New York Telephone
1960	Kazanecki Chas J	New York Telephone Company
	Kazanecki Chas J	New York Telephone Company

Nevins St

233 Nevins St

Year	Uses	Source
2014	TANKS TO YOU INC	EDR Digital Archive
	TANKS TO YOU INC	EDR Digital Archive
2010	TANKS TO YOU INC	EDR Digital Archive
	TANKS TO YOU INC	EDR Digital Archive

FINDINGS

NEVINS ST

233 NEVINS ST

Year	Uses	Source
2000	TANKS TO U	Cole Information Services
	TANKS TO U	Cole Information Services
1997	Tanks To U	NYNEX
	Tanks To U	NYNEX
1973	Genl Elesator Corp	New York Telephone
	Genl Elesator Corp	New York Telephone
1970	Genl Elevator Corp	New York Telephone
	Genl Elevator Corp	New York Telephone
1965	Genl Elevator Corp	New York Telephone
	Genl Elevator Corp	New York Telephone
1960	Genl Elevator Corp	New York Telephone Company
	Genl Elevator Corp	New York Telephone Company
1949	Genl Elevator Corp	New York Telephone Company
	Genl Elevator Corp	New York Telephone Company

270 NEVINS ST

Year	Uses	Source
1973	CONKLIN T E BRASS & COPPER CO INC	New York Telephone
	Warehse	New York Telephone
	CONKLIN T E BRASS & COPPER CO INC	New York Telephone
	Warehse	New York Telephone
1970	Warehse	New York Telephone
	COKLIN T E BRASS & COPPER CO INC	New York Telephone
	Warehse	New York Telephone
	COKLIN T E BRASS & COPPER CO INC	New York Telephone
1965	CONKLIN T E BRASS & COPER CO INC	New York Telephone
	Warehse	New York Telephone
	CONKLIN T E BRASS & COPER CO INC	New York Telephone
	Warehse	New York Telephone

Nevins St

285 Nevins St

Year	Uses	Source
2014	COMMODORE SONS	EDR Digital Archive

Year	Uses	Source
2014	COMMODORE SONS	EDR Digital Archive

NEVINS ST

285 NEVINS ST

Year	Uses	Source
2005	Commodore & Sons	Hill-Donnelly Corporation
	Wood Workers	Hill-Donnelly Corporation
	Commodore & Sons	Hill-Donnelly Corporation
	Wood Workers	Hill-Donnelly Corporation
2000	STEPHANIE A CERINI	Cole Information Services
	RIMA FAND	Cole Information Services
	GUY GIVENS	Cole Information Services
	ANDRICE NICHOLS	Cole Information Services
	COMMODORE & SONS	Cole Information Services
	COMMODORE & SONS	Cole Information Services
	STEPHANIE A CERINI	Cole Information Services
	RIMA FAND	Cole Information Services
	GUY GIVENS	Cole Information Services
	ANDRICE NICHOLS	Cole Information Services
	COMMODORE & SONS	Cole Information Services
	COMMODORE & SONS	Cole Information Services
1973	Aloise Joseph lunchnet	New York Telephone
	Aloise Joseph lunchnet	New York Telephone
1970	Aloise Jos lunchnet	New York Telephone
	Aloise Jos lunchnet	New York Telephone
1965	Aloise Jos lunchnet	New York Telephone
	Aloise Jos lunchnet	New York Telephone
1960	Rouman Lunchnet	New York Telephone Company
	Rouman Lunchnet	New York Telephone Company
1949	Collarile M Mrs	New York Telephone Company
	Cusato J lunchnet	New York Telephone Company
	Monaco Robt	New York Telephone Company
	Collarile M Mrs	New York Telephone Company
	Cusato J lunchnet	New York Telephone Company
	Monaco Robt	New York Telephone Company
1940	Rotuno Carting Co	New York Telephone
	Rotuno Carting Co	New York Telephone

Nevins St

287 Nevins St

Year	Uses	Source
2010	GRATSON AND DOLAN INC	EDR Digital Archive
	GRATSON AND DOLAN INC	EDR Digital Archive

NEVINS ST

287 NEVINS ST

Year	Uses	Source
2005	h Bachlsin B	Hill-Donnelly Corporation
	h Bachlsin B	Hill-Donnelly Corporation
2000	JOHN DAVIE	Cole Information Services
	CARMEN LABOY	Cole Information Services
	JOHN DAVIE	Cole Information Services
	CARMEN LABOY	Cole Information Services
1997	LABOY Carmen	NYNEX
	LABOY Carmen	NYNEX
1965	Cusato Vincent	New York Telephone
	Cusato Vincent	New York Telephone
1960	Cusato Vincent	New York Telephone Company
	Benvengo Frances	New York Telephone Company
	Cusato Vincent	New York Telephone Company
	Benvengo Frances	New York Telephone Company
1949	Benvengo Frances	New York Telephone Company
	Benvengo Frances	New York Telephone Company

289 NEVINS ST

Year	Uses	Source
2005	Bokari Mohamed	Hill-Donnelly Corporation
	Wessi Saleh All	Hill-Donnelly Corporation
	Faherty Michael	Hill-Donnelly Corporation
	Bokari Mohamed	Hill-Donnelly Corporation
	Wessi Saleh All	Hill-Donnelly Corporation
	Faherty Michael	Hill-Donnelly Corporation
1973	Cusata Jennie Mrs	New York Telephone
	Cusato Jos	New York Telephone
	Cusato Jos	New York Telephone
	Cusata Jennie Mrs	New York Telephone

FINDINGS

Year	Uses	Source
1970	Cusato Jos	New York Telephone
	Cusata Jennie Mrs	New York Telephone
	Cusata Mary	New York Telephone
	Cusato Jos	New York Telephone
	Cusata Jennie Mrs	New York Telephone
	Cusata Mary	New York Telephone
1965	Cusata Jennie Mrs	New York Telephone
	Cusata Mary	New York Telephone
	Cusato Jos	New York Telephone
	Cusata Jennie Mrs	New York Telephone
	Cusata Mary	New York Telephone
	Cusato Jos	New York Telephone
1960	Cusato Jos	New York Telephone Company
	Cusato Jos	New York Telephone Company
1949	Cusato Genevieve C	New York Telephone Company
	Cusato Genevieve C	New York Telephone Company
1945	Cusato Jennie Mrs	New York Telephone
	Cusato Jennie Mrs	New York Telephone

Nevins St

300 Nevins St

Year	Uses	Source
2014	IMMATERIAL INCORPORATED	EDR Digital Archive
	IMMATERIAL INCORPORATED	EDR Digital Archive

NEVINS ST

300 NEVINS ST

Year	Uses	Source
1973	Akers Motor Lines Inc termrl	New York Telephone
	Akers Motor Lines Inc termrl	New York Telephone
1970	AJAX SHOULDER PAD CO INC	New York Telephone
	Akers Motor Lines Inc termnl	New York Telephone
	Akers Motor Lines Inc termnl	New York Telephone
	AJAX SHOULDER PAD CO INC	New York Telephone
1965	Akers Motor Lines Inc termnl	New York Telephone
	Akers Motor Lines Inc termnl	New York Telephone
1960	AKERS HAIR TREATMENT CENTR LTD	New York Telephone Company

Year	Uses	Source
1960	Termnl	New York Telephone Company
	Termnl	New York Telephone Company
	AKERS HAIR TREATMENT CENTR LTD	New York Telephone Company

Nevins St

301 Nevins St

Year	Uses	Source
2014	ALBA AUTO REPAIRS	EDR Digital Archive
	UNITED OUTO SALE CORP	EDR Digital Archive
	ALBA AUTO REPAIRS	EDR Digital Archive
	UNITED OUTO SALE CORP	EDR Digital Archive
2010	BYS AUTO SALES INC	EDR Digital Archive
	BYS AUTO SALES INC	EDR Digital Archive

NEVINS ST

301 NEVINS ST

Year	Uses	Source
2005	Nicks Auto Repair co	Hill-Donnelly Corporation
	Nicks Auto Repair co	Hill-Donnelly Corporation
2000	NICKS UN NVNS SVC	Cole Information Services
	NICKS AT RPRS INC	Cole Information Services
	NICKS AUTO REPAIR	Cole Information Services
	NICKS UN NVNS SVC	Cole Information Services
	NICKS AT RPRS INC	Cole Information Services
	NICKS AUTO REPAIR	Cole Information Services
1997	Nicks Auto Repairs Inc	NYNEX
	Nicks Union Nevins Svce Sta Inc	NYNEX
	Nicks Auto Repairs Inc	NYNEX
	Nicks Union Nevins Svce Sta Inc	NYNEX
1973	Nicks Union & Nevins Svce Sta	New York Telephone
	Nicks Union & Nevins Svce Sta	New York Telephone
1970	Nicks Union & Nevins Svce Sta	New York Telephone
	Nicks Union & Nevins Svce Sta	New York Telephone
1965	Nicks Union & Nevins Svce Sta	New York Telephone
	Nicks Union & Nevins Svce Sta	New York Telephone
1949	Golden Nathan gas sta	New York Telephone Company
	Golden Nathan gas sta	New York Telephone Company

Year	Uses	Source
1945	De Sernia T svce sta	New York Telephone
	De Sernia T svce sta	New York Telephone
1940	Union Svce Sta	New York Telephone
	Union Svce Sta	New York Telephone

Nevins St

325 Nevins St

Year	Uses	Source
2014	CRUSADER CANDLE CO INC	EDR Digital Archive
	CRUSADER CANDLE CO INC	EDR Digital Archive
2010	CRUSADER CANDLE CO INC	EDR Digital Archive
	CRUSADER CANDLE CO INC	EDR Digital Archive

NEVINS ST

325 NEVINS ST

Year	Uses	Source
1949	Nevins Wax Wks	New York Telephone Company
	CRUSADER CANDLE CO INC	New York Telephone Company
	Nevins Wax Wks	New York Telephone Company
	CRUSADER CANDLE CO INC	New York Telephone Company

335 NEVINS ST

Year	Uses	Source
2005	Valladares Edgardo	Hill-Donnelly Corporation
	Valladares Edgardo	Hill-Donnelly Corporation
2000	SONIA APOLAYA	Cole Information Services
	SONIA APOLAYA	Cole Information Services
1997	APOLAYA Sonio	NYNEX
	APOLAYA Sonio	NYNEX
1973	Interspace Conditioning Colnc	New York Telephone
	De Simone Eleanor M	New York Telephone
	Als Garage	New York Telephone
	Interspace Conditioning Colnc	New York Telephone
	De Simone Eleanor M	New York Telephone
	Als Garage	New York Telephone
1970	Als Garage	New York Telephone
	De Simone Eleanor M	New York Telephone
	Als Garage	New York Telephone

FINDINGS

Year	Uses	Source
1970	De Simone Eleanor M	New York Telephone
1965	De Simone Eleanor M	New York Telephone
	Als Garage	New York Telephone
	De Simone Eleanor M	New York Telephone
	Als Garage	New York Telephone
1960	De Simone Eleanor M	New York Telephone Company
	Als Garage	New York Telephone Company
	De Simone Eleanor M	New York Telephone Company
	Als Garage	New York Telephone Company
1949	Als Garage	New York Telephone Company
	Als Garage	New York Telephone Company
1945	Als Garage	New York Telephone
	Als Garage	New York Telephone
1940	Als Garage	New York Telephone
	Als Garage	New York Telephone

337 NEVINS ST

Year	Uses	Source
2005	No Current Listing	Hill-Donnelly Corporation
	No Current Listing	Hill-Donnelly Corporation
1973	Paulino Catherine	New York Telephone
	Gambale Catherine	New York Telephone
	Paulino Catherine	New York Telephone
	Gambale Catherine	New York Telephone
1970	Gambale Catherine	New York Telephone
	Paulino Catherine	New York Telephone
	Paulino Catherine	New York Telephone
	Gambale Catherine	New York Telephone
1965	Paulino Catherine	New York Telephone
	Gambale Catherine	New York Telephone
	Angelo Santiago	New York Telephone
	Paulino Catherine	New York Telephone
	Gambale Catherine	New York Telephone
	Angelo Santiago	New York Telephone
1960	Angelo Santiago	New York Telephone Company
	Paulino Catherine	New York Telephone Company
	Angelo Santiago	New York Telephone Company
	Paulino Catherine	New York Telephone Company
1949	Angelo Santiago radio	New York Telephone Company

Year	Uses	Source
1949	Angelo Santiago radio	New York Telephone Company

341 NEVINS ST

Year	Uses	Source
1973	Hi Fashion Specialties	New York Telephone
	Hi Fashion Specialties	New York Telephone
1965	Garrison Stanley	New York Telephone
	Garrison Stanley	New York Telephone
1960	Garrison Stanley R	New York Telephone Company
	Garrison Stanley R	New York Telephone Company

PRESIDENT

469 PRESIDENT

Year	Uses	Source
1960	Opotow Dental Mfg Co	New York Telephone Company
	OPOTOW DENTAL MFG CO	New York Telephone
	Opotow Dental Mfg Co	New York Telephone Company
	OPOTOW DENTAL MFG CO	New York Telephone
1949	Opotow Dental Mfg Co	New York Telephone Company
	Faraday Labs pharmaceutical mfr	New York Telephone Company
	Opotow Dental Mfg Co	New York Telephone Company
	Faraday Labs pharmaceutical mfr	New York Telephone Company

482 PRESIDENT

Year	Uses	Source
1976	ALESSANDRO BEN	New York Telephone
	ALESSANDRO BEN	New York Telephone
1960	Lauro Alphonse J	New York Telephone Company
	Lagalla M	New York Telephone Company
	LAURO ALPHONSE J	New York Telephone
	LAGALLA M	New York Telephone
	Lauro Alphonse J	New York Telephone Company
	Lagalla M	New York Telephone Company
	LAURO ALPHONSE J	New York Telephone
	LAGALLA M	New York Telephone

495 PRESIDENT

Year	Uses	Source
1949	Bolino P	New York Telephone Company

Year	Uses	Source
1949	Bolino P	New York Telephone Company
1945	De Simone S confctry	New York Telephone
	De Simone S confctry	New York Telephone

498 PRESIDENT

Year	Uses	Source
1976	DAMASCUS BAKERY INC	New York Telephone
	DAMASCUS BAKERY INC	New York Telephone

528 PRESIDENT

Year	Uses	Source
1992	LAURO S WASTE-PAPER CORP	NYNEX Informantion Resource Co.
	LAURO S WASTE-PAPER CORP	NYNEX Informantion Resource Co.
1985	LAURO GEO JUNK DIR	NYNEX Information Resources Company
	LAURO GEO JUNK DIR	NYNEX Information Resources Company
1976	SECO WASTE PAPER CO INC	New York Telephone
	SECO WASTE PAPER CO INC	New York Telephone
1960	NARDULLI ANTHONY WASTE PAPR DLR	New York Telephone
	VETERAN WASTE PAPER & MILLS SUPLS	New York Telephone
	Veteran Waste Paper & Mills Supls	New York Telephone Company
	Nardulli Anthony waste papr dlr	New York Telephone Company
	NARDULLI ANTHONY WASTE PAPR DLR	New York Telephone
	VETERAN WASTE PAPER & MILLS SUPLS	New York Telephone
	Veteran Waste Paper & Mills Supls	New York Telephone Company
	Nardulli Anthony waste papr dlr	New York Telephone Company

543 PRESIDENT

Year	Uses	Source
1976	IDEAL BAG CORP	New York Telephone
	IDEAL BAG CORP	New York Telephone
1960	ASKIN TRUCKING CO INC	New York Telephone Company
	ASKIN TRUCKING CO INC	New York Telephone
	ASKIN TRUCKING CO INC	New York Telephone Company
	ASKIN TRUCKING CO INC	New York Telephone
1949	ASKIN TRUCKING CO INC	New York Telephone Company
	ASKIN TRUCKING CO INC	New York Telephone Company
1940	Hoffman Beverage Co	New York Telephone

Year	Uses	Source
1940	Hoffman Beverage Co	New York Telephone

President St

469 President St

Year	Uses	Source
2014	OUTSTANDING RENEWAL ENTPS INC	EDR Digital Archive
	STANDARD POORS DISTRBTN	EDR Digital Archive
	STANDARD POORS DISTRBTN	EDR Digital Archive
	OUTSTANDING RENEWAL ENTPS INC	EDR Digital Archive
2010	PRECISION MKTG CONCEPTS INC	EDR Digital Archive
	PRECISION MKTG CONCEPTS INC	EDR Digital Archive

PRESIDENT ST

469 PRESIDENT ST

Year	Uses	Source
2005	No Current Listing	Hill-Donnelly Corporation
	No Current Listing	Hill-Donnelly Corporation

482 PRESIDENT ST

Year	Uses	Source
2005	Sirabella Andrea	Hill-Donnelly Corporation
	Sirabella Andrea	Hill-Donnelly Corporation

PRESIDENT st

482 PRESIDENT st

Year	Uses	Source
1973	Lauro Alphonse J	New York Telephone
	Lauro Alphonse J	New York Telephone
1970	Lauro Alphonse J	New York Telephone
	Lauro Alphonse J	New York Telephone

PRESIDENT St

482 PRESIDENT St

Year	Uses	Source
1965	Lauro Alphonse J	New York Telephone
	Laqalla M	New York Telephone
	Lauro Alphonse J	New York Telephone

Year	Uses	Source
1965	Laqalla M	New York Telephone

President St

528 President St

Year	Uses	Source
2014	LLL AUTO REPAIRS INC	EDR Digital Archive
	LLL AUTO REPAIRS INC	EDR Digital Archive
2010	LLL AUTO REPAIRS INC	EDR Digital Archive
	LLL AUTO REPAIRS INC	EDR Digital Archive

PRESIDENT ST

528 PRESIDENT ST

Year	Uses	Source
2005	LLL Auto Repairs i	Hill-Donnelly Corporation
	LLL Auto Repairs i	Hill-Donnelly Corporation
2000	LLL AUTO REPAIRS	Cole Information Services
	LLL AUTO REPAIRS	Cole Information Services

PRESIDENT st

528 PRESIDENT st

Year	Uses	Source
1973	Nardulli Anthony waste Papr dir M	New York Telephone
	President Carting Co	New York Telephone
	Nardulli Anthony waste Papr dir M	New York Telephone
	President Carting Co	New York Telephone
1970	Spero Waste Removal	New York Telephone
	Veteran Waste Paper & Mills Supls	New York Telephone
	Nardulli Anthony waste papr dlr	New York Telephone
	Spero Waste Removal	New York Telephone
	Veteran Waste Paper & Mills Supls	New York Telephone
	Nardulli Anthony waste papr dlr	New York Telephone

PRESIDENT St

528 PRESIDENT St

Year	Uses	Source
1965	Veteran Waste Paper & Mills Supls	New York Telephone

Year	Uses	Source
1965	Nardulli Anthony waste papr dir	New York Telephone
	Veteran Waste Paper & Mills Supls	New York Telephone
	Nardulli Anthony waste papr dir	New York Telephone

PRESIDENT st

543 PRESIDENT st

Year	Uses	Source
1973	Ideal Bag Corp	New York Telephone
	Ideal Bag Corp	New York Telephone

President St

564 President St

Year	Uses	Source
2010	DAVILA JUAN C	EDR Digital Archive
	DAVILA JUAN C	EDR Digital Archive

SACKETT

495 SACKETT

Year	Uses	Source
1985	PREMIUM COAL DIV OF NORTHVILLE INDUSTRIES COAL YARD	NYNEX Information Resources Company
	PREMIUM COAL DIV OF NORTHVILLE INDUSTRIES COAL YARD	NYNEX Information Resources Company
	SORANNO S COAL	NYNEX Information Resources Company
	SORANNO S COAL	NYNEX Information Resources Company
	PREMIUM COAL DIV OF NORTHVILLE INDUSTRIES COAL YARD	NYNEX Information Resources Company
	PREMIUM COAL DIV OF NORTHVILLE INDUSTRIES COAL YARD	NYNEX Information Resources Company
1976	SORANNO S COAL	New York Telephone
	SORANNO S COAL	New York Telephone
1960	SORANNO S DIV OF AMER ICE CO	New York Telephone
	MADDEN JOHN M FUEL CO INC	New York Telephone
	VINCY REALTY CORP	New York Telephone
	KNICKERBOCKER ICE CO FUEL OLL DIV	New York Telephone
	SORANNO S DIV OF AMER ICE CO	New York Telephone
	MADDEN JOHN M FUEL CO INC	New York Telephone
	VINCY REALTY CORP	New York Telephone

Year	Uses	Source
1960	KNICKERBOCKER ICE CO FUEL OLL DIV	New York Telephone

510 SACKETT

Year	Uses	Source
1992	BROOKLYN DEPOT	NYNEX Informantion Resource Co.
	BROOKLYN DEPOT	NYNEX Informantion Resource Co.
1985	BAYSIDE FUEL OIL DEPOT CORP	NYNEX Information Resources Company
	BAYSIDE FUEL OIL DEPOT CORP	NYNEX Information Resources Company
1976	BAYSIDE FUEL OIL DEPOT CORP	New York Telephone
	BAYSIDE FUEL OIL DEPOT CORP	New York Telephone
1960	SUPREME OIL TERMNL	New York Telephone
	SUPREME OIL TERMNL	New York Telephone

537 SACKETT

Year	Uses	Source
1992	ADAMS BOOK CO INC TEXT BOOKS	NYNEX Informantion Resource Co.
	ADAMS BOOK CO INC TEXTBOOKS	NYNEX Informantion Resource Co.
	A B C COLLISION	NYNEX Informantion Resource Co.
	A B C COLLISION	NYNEX Informantion Resource Co.
	ADAMS BOOK CO INC TEXT BOOKS	NYNEX Informantion Resource Co.
	ADAMS BOOK CO INC TEXTBOOKS	NYNEX Informantion Resource Co.
1985	ADAMS BOOK CO INC TEXTBOOKS	NYNEX Information Resources Company
	A B C COLLISION	NYNEX Information Resources Company
	ADAMS BOOK CO INC TEXTBOOKS	NYNEX Information Resources Company
	A B C COLLISION	NYNEX Information Resources Company
1976	MAJESTIC METAL SPINNING & STAMPG CO INC	New York Telephone
	MAJESTIC METAL SPINNING & STAMPG CO INC	New York Telephone
1960	MAJESTIC METAL SPINNING & STAMPING CO INC	New York Telephone
	MAJESTIC METAL SPINNING & STAMPING CO INC	New York Telephone

556 SACKETT

Year	Uses	Source
1992	FEMINELLI MICHAEL	NYNEX Informantion Resource Co.
	FEMINELLI MICHAEL	NYNEX Informantion Resource Co.
1985	PENTANGELO ANIELLO A JR	NYNEX Information Resources Company
	FEMINELLI MICHL	NYNEX Information Resources Company

FINDINGS

Year	Uses	Source
1985	PENTANGELO ANIELLO A JR	NYNEX Information Resources Company
	FEMINELLI MICHL	NYNEX Information Resources Company
1980	FEMINELLLI MICHL	New York Telephone
	FEMINELLLI MICHL	New York Telephone
1976	PENTANGELO ANIELLO A JR	New York Telephone
	FEMINELLI MICHL	New York Telephone
	FEMINELLI MICHL	New York Telephone
	PENTANGELO ANIELLO A JR	New York Telephone
1960	FEMINELLI MICHL	New York Telephone
	PENTANGELO ANIELLO A JR	New York Telephone
	FEMINELLI MICHL	New York Telephone
	PENTANGELO ANIELLO A JR	New York Telephone
1934	FENINELLI FRANK GARAGE	R. L. Polk & Co.
	FEMINELLI ANGELINA H	R. L. Polk & Co.
	FEMINELLI FRANK LAB H	R. L. Polk & Co.
	FEMINELLI JACK R	R. L. Polk & Co.
	FEMINELLI MARIE R	R. L. Polk & Co.
	FEMINELLI MICHL AUTO REPR R	R. L. Polk & Co.
	FEMINELLI ROSE R	R. L. Polk & Co.
	FENINELLI FRANK GARAGE	R. L. Polk & Co.
	FEMINELLI ANGELINA H	R. L. Polk & Co.
	FEMINELLI FRANK LAB H	R. L. Polk & Co.
	FEMINELLI JACK R	R. L. Polk & Co.
	FEMINELLI MARIE R	R. L. Polk & Co.
	FEMINELLI MICHL AUTO REPR R	R. L. Polk & Co.
	FEMINELLI ROSE R	R. L. Polk & Co.
1928	FEMINELLI FRANK R	New York Telephone
	FEMINELLI FRANK R	New York Telephone

558 SACKETT

Year	Uses	Source
1992	A & A BRAKE SVCE CO INC	NYNEX Informantion Resource Co.
	A & A BRAKE SVCE CO INC	NYNEX Informantion Resource Co.
1934	FIRNENO JAROTH PHOTO H	R. L. Polk & Co.
	FIRNENO JAROTH PHOTO H	R. L. Polk & Co.

572 SACKETT

Year	Uses	Source
1985	BORGIA VINCENT	NYNEX Information Resources Company

Year	Uses	Source
1985	BORGIA VINCENT	NYNEX Information Resources Company
1976	BORGIA VINCENT	New York Telephone
	BORGIA VINCENT	New York Telephone
1960	ROSA JOHN CABNT MKR	New York Telephone
	GUADAGNO ANGELO	New York Telephone
	ABATEMARCO ALBERT	New York Telephone
	ROSA JOHN CABNT MKR	New York Telephone
	GUADAGNO ANGELO	New York Telephone
	ABATEMARCO ALBERT	New York Telephone
1934	CATALDO HENRY SHOEMKR H	R. L. Polk & Co.
	CATALDO HENRY SHOEMKR H	R. L. Polk & Co.
1928	ABATEMARCO N BOTTLES	New York Telephone
	BKLYN BOTTLE CO	New York Telephone
	ABATEMARCO N BOTTLES	New York Telephone
	BKLYN BOTTLE CO	New York Telephone

623 SACKETT

Year	Uses	Source
1934	MEYERS GARAGE	R. L. Polk & Co.
	MEYERS GARAGE	R. L. Polk & Co.
1928	LANE GARAGE	New York Telephone
	LANE GARAGE	New York Telephone

638 SACKETT

Year	Uses	Source
1992	BAY STREET CONTRACTORS INC	NYNEX Informantion Resource Co.
	BAY STREET CONTRACTORS INC	NYNEX Informantion Resource Co.
1985	RAMONIA CARDONA	NYNEX Information Resources Company
	RAMONIA CARDONA	NYNEX Information Resources Company
1934	IZZI ALICE BRUCH MKR R	R. L. Polk & Co.
	IZZI ALICE BRUCH MKR R	R. L. Polk & Co.

SACKETT 722 794

572 SACKETT 722 794

Year	Uses	Source
1997	Sparkle Cleaning Service	NYNEX
	Sparkle Cleaning Service	NYNEX

FINDINGS

Sackett St

498 Sackett St

Year	Uses	Source
2014	4TH AVENUE TRANSPORT INC	EDR Digital Archive
	4116 OIL CORP	EDR Digital Archive
	L & R FUEL OIL COMPANY INC	EDR Digital Archive
	4116 OIL CORP	EDR Digital Archive
	L & R FUEL OIL COMPANY INC	EDR Digital Archive
	4TH AVENUE TRANSPORT INC	EDR Digital Archive
2010	4TH AVENUE TRANSPORT INC	EDR Digital Archive
	L & R FUEL OIL COMPANY INC	EDR Digital Archive
	L & R FUEL OIL COMPANY INC	EDR Digital Archive
	4TH AVENUE TRANSPORT INC	EDR Digital Archive

510 Sackett St

Year	Uses	Source
2014	BAYSIDE FUEL OIL DEPOT CORP	EDR Digital Archive
	BAYSIDE FUEL OIL DEPOT CORP	EDR Digital Archive
2010	BAYSIDE FUEL OIL DEPOT CORP	EDR Digital Archive
	BAYSIDE FUEL OIL DEPOT CORP	EDR Digital Archive

SACKETT ST

510 SACKETT ST

Year	Uses	Source
2005	Bayside Fuel Oil Corp	Hill-Donnelly Corporation
	Bayside Fuel Oil Corp	Hill-Donnelly Corporation
2000	BAYSIDE FL OIL CRP	Cole Information Services
	BAYSIDE FL OIL CRP	Cole Information Services
1997	Brooklyn Depot	NYNEX
	Bayside Fuel Oil Corp	NYNEX
	Brooklyn Depot	NYNEX
	Bayside Fuel Oil Corp	NYNEX

Sackett St

537 Sackett St

Year	Uses	Source
2014	ADAMS BOOK COMPANY INC	EDR Digital Archive
	ADAMS BOOK COMPANY INC	EDR Digital Archive

Year	Uses	Source
2010	TEXAS EDUCATIONAL PAPERBACKS	EDR Digital Archive
	ADAMS BOOK COMPANY INC	EDR Digital Archive
	ADAMS BOOK COMPANY INC	EDR Digital Archive
	TEXAS EDUCATIONAL PAPERBACKS	EDR Digital Archive

SACKETT ST

537 SACKETT ST

Year	Uses	Source
2005	Adams Book Co	Hill-Donnelly Corporation
	Adams Book Co	Hill-Donnelly Corporation
2000	ADAMS BOOK CO INC	Cole Information Services
	ADAMS BOOK CO INC	Cole Information Services
1997	Adams Book Co Inc	NYNEX
	Adams Book Co Inc	NYNEX

Sackett St

556 Sackett St

Year	Uses	Source
2014	ONTIME CONSTRUCTION EQP INC	EDR Digital Archive
	ONTIME CONSTRUCTION EQP INC	EDR Digital Archive
2010	ONTIME CONSTRUCTION EQP INC	EDR Digital Archive
	7 LAYERS CONSULTING INC	EDR Digital Archive
	ONTIME CONSTRUCTION EQP INC	EDR Digital Archive
	7 LAYERS CONSULTING INC	EDR Digital Archive

SACKETT ST

556 SACKETT ST

Year	Uses	Source
2005	Abdelsadig Abdelaziz	Hill-Donnelly Corporation
	Abdelmaged Hagtr	Hill-Donnelly Corporation
	Abdelhaftz Amgad	Hill-Donnelly Corporation
	Abdelsadig Abdelaziz	Hill-Donnelly Corporation
	Abdelmaged Hagtr	Hill-Donnelly Corporation
	Abdelhaftz Amgad	Hill-Donnelly Corporation
2000	THEO HAEGELE JR	Cole Information Services
	RAFET CEKIC	Cole Information Services
	YASER ABDELLAH	Cole Information Services

Year	Uses	Source
2000	THEO HAEGELE JR	Cole Information Services
	RAFET CEKIC	Cole Information Services
	YASER ABDELLAH	Cole Information Services
1997	ELRASOUL Mohamed H	NYNEX
	RADONCIC Agron	NYNEX
	CEKIC Rafel	NYNEX
	CEKIC Rafel	NYNEX
	ELRASOUL Mohamed H	NYNEX
	RADONCIC Agron	NYNEX
1973	Pentangelo Aniello A Jr	New York Telephone
	Pentangelo Aniello A Jr	New York Telephone

558 SACKETT ST

Year	Uses	Source
2005	A & A Brake Svc	Hill-Donnelly Corporation
	A & A Brake Svc	Hill-Donnelly Corporation
2000	KALETSCH SCULPTURE	Cole Information Services
	KALETSCH SCULPTURE	Cole Information Services
1997	A & A Brake Svce Co Inc	NYNEX
	A & A Brake Svce Co Inc	NYNEX

Sackett St

572 Sackett St

Year	Uses	Source
2014	COLITERE DELI GROCERY CORP	EDR Digital Archive
	COLITERE DELI GROCERY CORP	EDR Digital Archive
2010	COLITERE DELI GROCERY CORP	EDR Digital Archive
	CHASE COLLISION & TOWING INC	EDR Digital Archive
	COLITERE DELI GROCERY CORP	EDR Digital Archive
	CHASE COLLISION & TOWING INC	EDR Digital Archive

SACKETT ST

572 SACKETT ST

Year	Uses	Source
2005	Delgado Julio	Hill-Donnelly Corporation
	Sparkle Cleaning Svc is	Hill-Donnelly Corporation
	Delgado Julio	Hill-Donnelly Corporation
	Sparkle Cleaning Svc is	Hill-Donnelly Corporation

Year	Uses	Source
2000	SHMUELS & REFAELS	Cole Information Services
	SANDRA VELEZ	Cole Information Services
	LARRY CHIN	Cole Information Services
	SHMUELS & REFAELS	Cole Information Services
	SANDRA VELEZ	Cole Information Services
	LARRY CHIN	Cole Information Services
1997	GM Home Improvement	NYNEX
	Guardian Roofing Inc	NYNEX
	GM Home Improvement	NYNEX
	Guardian Roofing Inc	NYNEX

Sackett St

573 Sackett St

Year	Uses	Source
2014	CHARGED LLC	EDR Digital Archive
	CHARGED LLC	EDR Digital Archive
2010	CHARGED LLC	EDR Digital Archive
	CHARGED LLC	EDR Digital Archive

SACKETT ST

573 SACKETT ST

Year	Uses	Source
2005	h Solomon Scott	Hill-Donnelly Corporation
	h Cohn Alex	Hill-Donnelly Corporation
	h Cohn Alex	Hill-Donnelly Corporation
	h Solomon Scott	Hill-Donnelly Corporation
2000	MELANIE FSCHER	Cole Information Services
	WILAM L HENRY	Cole Information Services
	TRAVIS STOCKLEY	Cole Information Services
	ADAM SALAZAR	Cole Information Services
	ANTHONY FERRER	Cole Information Services
	SCOTT SOLOMON	Cole Information Services
	TRAVIS STOCKLEY	Cole Information Services
	ALEX COHN	Cole Information Services
	ALEX COHN	Cole Information Services
	TRAVIS STOCKLEY	Cole Information Services
	MELANIE FSCHER	Cole Information Services

Year	Uses	Source
2000	WILAM L HENRY	Cole Information Services
	TRAVIS STOCKLEY	Cole Information Services
	ADAM SALAZAR	Cole Information Services
	ANTHONY FERRER	Cole Information Services
	SCOTT SOLOMON	Cole Information Services

Sackett St

623 Sackett St

Year	Uses	Source
2014	A-PLUS RESTAURANT EQUIPMENT	EDR Digital Archive
	A-PLUS RESTAURANT EQUIPMENT	EDR Digital Archive

SACKETT ST

623 SACKETT ST

Year	Uses	Source
2005	Strong Steel Door Corp	Hill-Donnelly Corporation
	Strong Steel Door Corp	Hill-Donnelly Corporation

Union

450 Union

Year	Uses	Source
2000	REGENCY SVC CARTS	Cole Information Services
1985	PAULSON THOS & SON INC BRASS FOUNDRY	NYNEX Information Resources Company
1980	PAULSON THOS & SON INC BRASS FOUNDRY	New York Telephone
1976	ARON ERNEST MTLS	New York Telephone
	PAULSON THOS & SON INC BRASS FOUNDRY	New York Telephone
1973	Aron Ernest mtls	New York Telephone
	Paulson Thos & Son Inc brass foundry	New York Telephone
1970	Aron Ernest mt Ls	New York Telephone
	Paulson Thos & SON Inc brass foundry	New York Telephone
1965	Aron Ernest mtls	New York Telephone
	Paulson Thos & Son Inc brass foundry	New York Telephone
1960	Aron Ernest mtls	New York Telephone Company
	Paulson Thos & Son Inc brass foundry	New York Telephone Company
	ARON ERNEST MTLS	New York Telephone

Year	Uses	Source
1960	PAULSON THOS & SON INC BRASS FOUNDRY	New York Telephone
1949	Bronco Bronze Corpn	New York Telephone Company
	Paulson Thos & Son Inc brass foundry	New York Telephone Company
1945	Bronco Bronze Corpn	New York Telephone
	Paulson Thos & Son Inc brass foundry	New York Telephone
1940	Bronco Bronze Corpn	New York Telephone
	Paulson Thos & Son Inc brass foundry	New York Telephone
1934	PAULSON T & SON INC (NY) WM E PAULSON PRES-TREAS M O PAULSON SEC BRONZE FOU	R. L. Polk & Co.

532 Union

Year	Uses	Source
1976	ENTERPRISE FUNERAL SUPL CORP	New York Telephone
	SOSSI R ENGRVR	New York Telephone

538 Union

Year	Uses	Source
2000	SAAB VOLVO REPAIR	Cole Information Services
	SCNTFC FR PRVNTN	Cole Information Services
1997	Saab Volvo Repair	NYNEX
	Saab Volvo Repair	NYNEX
1992	METRO MACHINE WORKS INC	NYNEX Informantion Resource Co.
1976	CARBONE ELIAS	New York Telephone
	MIRAGLIA M	New York Telephone
1973	Carbone Elias	New York Telephone
	Kredak Emma	New York Telephone
	Miraglia Henry	New York Telephone
1970	Avery Geo	New York Telephone
	Carbone Elias	New York Telephone
	Kredak Emma	New York Telephone
1965	Avery Geo	New York Telephone
	Carbone Elias	New York Telephone
	Wagner David	New York Telephone
1960	CARBONE ELIAS	New York Telephone
	THIELO RICHD	New York Telephone
	Carbone Elias	New York Telephone Company
	Thielo Richd	New York Telephone Company

643 Union

Year	Uses	Source
1980	TOBIN HELEN MRS	New York Telephone
1934	CORRADO ANTONIO CONCRETE FORMER H	R. L. Polk & Co.
	COSTABEILE SAVELLO ROOFER	R. L. Polk & Co.
	DESIMONE IDA FCTYWKR R	R. L. Polk & Co.
	DESIMONE SALVATORE BARBER H	R. L. Polk & Co.
	ESPOSITO CARMINE R	R. L. Polk & Co.
	ESPOSITO JOS LAB R	R. L. Polk & Co.
	ESPOSITO RALPH AUTO MECH R	R. L. Polk & Co.
	FARACCI ROSE H	R. L. Polk & Co.
	MARINO FRANK PDLR H	R. L. Polk & Co.
	MARINO LOUIS PKR R	R. L. Polk & Co.

Union St

514 Union St

Year	Uses	Source
2014	PALMS SHUFFLEBO	EDR Digital Archive
	PALMS SHUFFLEBO	EDR Digital Archive

UNION ST

514 UNION ST

Year	Uses	Source
1960	Speder Leon G	New York Telephone Company
	Speder Leon G	New York Telephone Company

525 UNION ST

Year	Uses	Source
2005	h Spencer Mark	Hill-Donnelly Corporation
	h Spencer Mark	Hill-Donnelly Corporation
1997	PRIGGEN Micheal	NYNEX
	PRIGGEN Micheal	NYNEX
1960	EMPIRE METAL SPINNING CO	New York Telephone Company
	EMPIRE METAL SPINNING CO	New York Telephone Company

536 UNION ST

Year	Uses	Source
1965	Marchitello Bros auto bodies	New York Telephone

Year	Uses	Source
1965	Union Coml Body Co Inc	New York Telephone
	Marchitello Bros auto bodies	New York Telephone
	Union Coml Body Co Inc	New York Telephone
1960	Marchitello Bros auto bodies	New York Telephone Company
	Union Coml Body Co	New York Telephone Company
	Marchitello Bros auto bodies	New York Telephone Company
	Union Coml Body Co	New York Telephone Company
1949	Marchitello Bros auto bodies	New York Telephone Company
	Marchitello Bros auto bodies	New York Telephone Company
1945	Wittrock Herman	New York Telephone
	Union Coml Body Co	New York Telephone
	Marchitello Bros auto bodies	New York Telephone
	Wittrock Herman	New York Telephone
	Union Coml Body Co	New York Telephone
	Marchitello Bros auto bodies	New York Telephone
1940	Marchitello Bros auto bodies	New York Telephone
	Union Coml Body Co	New York Telephone
	Marchitello Bros auto bodies	New York Telephone
	Union Coml Body Co	New York Telephone

540 UNION ST

Year	Uses	Source
1997	LEE Cary	NYNEX
	LEE Cary	NYNEX

542 UNION ST

Year	Uses	Source
1997	RAMIREZ Paul	NYNEX
	RAMIREZ Paul	NYNEX
1960	Di Meo Gennaro	New York Telephone Company
	Di Meo Gennaro	New York Telephone Company
1945	Clark Jerome auto repr	New York Telephone
	Clark Jerome auto repr	New York Telephone

Union St

543 Union St

Year	Uses	Source
2014	543 UNION ARTISTS LLC	EDR Digital Archive
	FINCH SPENCER	EDR Digital Archive

Year	Uses	Source
2014	KINURA HARUO	EDR Digital Archive
	PROTEUS GOWANUS INTERDISCIPLIN	EDR Digital Archive
	543 UNION ARTISTS LLC	EDR Digital Archive
	FINCH SPENCER	EDR Digital Archive
	PROTEUS GOWANUS INTERDISCIPLIN	EDR Digital Archive
	KINURA HARUO	EDR Digital Archive
2010	KINURA HARUO	EDR Digital Archive
	FINCH SPENCER	EDR Digital Archive
	SOCIAL TRANSPORT RES LAB INC	EDR Digital Archive
	543 UNION ARTISTS LLC	EDR Digital Archive
	ART GLASS STUDIO INC	EDR Digital Archive
	KINURA HARUO	EDR Digital Archive
	FINCH SPENCER	EDR Digital Archive
	SOCIAL TRANSPORT RES LAB INC	EDR Digital Archive
	543 UNION ARTISTS LLC	EDR Digital Archive
	ART GLASS STUDIO INC	EDR Digital Archive

UNION ST

543 UNION ST

Year	Uses	Source
2005	Multi Unit Address	Hill-Donnelly Corporation
	Union Artists LLC	Hill-Donnelly Corporation
	Number3 AArt Glass Studio Inc	Hill-Donnelly Corporation
	B & H Art In Architecture LTD	Hill-Donnelly Corporation
	h Chavchavadze Sasha	Hill-Donnelly Corporation
	Number38 East Frames	Hill-Donnelly Corporation
	Number3 A Erest Porcelli Stained Glass	Hill-Donnelly Corporation
	Number2D Fich Spencer	Hill-Donnelly Corporation
	h Hiebert Chrinstlne	Hill-Donnelly Corporation
	Mc Farland Jo Anne	Hill-Donnelly Corporation
	h NIghtlinger James	Hill-Donnelly Corporation
	Number3 A h Porcell Ernest	Hill-Donnelly Corporation
	Number2 A Roley Carla	Hill-Donnelly Corporation
	h Stembach Joni	Hill-Donnelly Corporation
	h Weissberg aaire	Hill-Donnelly Corporation
	Multi Unit Address	Hill-Donnelly Corporation
	Union Artists LLC	Hill-Donnelly Corporation
	Number3 AArt Glass Studio Inc	Hill-Donnelly Corporation

FINDINGS

Year	*Uses*	*Source*
2005	B & H Art In Architecture LTD	Hill-Donnelly Corporation
	h Chavchavadze Sasha	Hill-Donnelly Corporation
	Number38 East Frames	Hill-Donnelly Corporation
	Number3 A Erest Porcelli Stained Glass	Hill-Donnelly Corporation
	Number2D Fich Spencer	Hill-Donnelly Corporation
	h Hiebert Chrinstlne	Hill-Donnelly Corporation
	Mc Farland Jo Anne	Hill-Donnelly Corporation
	h NIghtlinger James	Hill-Donnelly Corporation
	Number3 A h Porcell Ernest	Hill-Donnelly Corporation
	Number2 A Roley Carla	Hill-Donnelly Corporation
	h Stembach Joni	Hill-Donnelly Corporation
	h Weissberg aaire	Hill-Donnelly Corporation
1997	BELICHICK Meg	NYNEX
	CUMMINS Maureen	NYNEX
	FINCH Spencer	NYNEX
	HIRSCHBERG Wendy	NYNEX
	KAHN Joshua	NYNEX
	MC FARLAND J	NYNEX
	OUTHWAITE David	NYNEX
	SCHIFF Jeffrey	NYNEX
	STOCKHOLDER J	NYNEX
	Art Glass Studio Inc	NYNEX
	Indigo Realty Corp	NYNEX
	Porcell Ernest	NYNEX
	Art Glass Studio Inc	NYNEX
	Indigo Realty Corp	NYNEX
	Porcell Ernest	NYNEX
	BELICHICK Meg	NYNEX
	CUMMINS Maureen	NYNEX
	FINCH Spencer	NYNEX
	HIRSCHBERG Wendy	NYNEX
	KAHN Joshua	NYNEX
	MC FARLAND J	NYNEX
	OUTHWAITE David	NYNEX
	SCHIFF Jeffrey	NYNEX
	STOCKHOLDER J	NYNEX
1973	Paulas Screen Prntng Corp	New York Telephone
	Roxy Style Knitwear Inc	New York Telephone

FINDINGS

Year	Uses	Source
1973	Shapiro Ben Shoe Co Inc	New York Telephone
	Yorktown Plastics Inc	New York Telephone
	Paulas Screen Prntng Corp	New York Telephone
	Roxy Style Knitwear Inc	New York Telephone
	Shapiro Ben Shoe Co Inc	New York Telephone
	Yorktown Plastics Inc	New York Telephone
1970	Gary Annie NI Mrs	New York Telephone
	Handy Andy Specialty Co Inc	New York Telephone
	Roxy Style Knitwear Inc	New York Telephone
	Shapiro Ben Shoe Co Inc	New York Telephone
	Yorktown Plastics Inc	New York Telephone
	Gary Annie NI Mrs	New York Telephone
	Handy Andy Specialty Co Inc	New York Telephone
	Roxy Style Knitwear Inc	New York Telephone
	Shapiro Ben Shoe Co Inc	New York Telephone
	Yorktown Plastics Inc	New York Telephone
1965	Roxy Style Knitwear Inc	New York Telephone
	Shapiro Ben Shoe Co Inc	New York Telephone
	Wilk & Smerling mtl beds	New York Telephone
	Yorktown Plastics Inc	New York Telephone
	Roxy Style Knitwear Inc	New York Telephone
	Shapiro Ben Shoe Co Inc	New York Telephone
	Wilk & Smerling mtl beds	New York Telephone
	Yorktown Plastics Inc	New York Telephone
1960	Gary Annie M Mrs	New York Telephone Company
	K L & M Enterprises Inc	New York Telephone Company
	Lorraine Paper Box Corp	New York Telephone Company
	Shapiro Ben Shoe Co Inc	New York Telephone Company
	WELL MADE NOVELTY MFO CO INC	New York Telephone Company
	Yorktown Plastics Inc	New York Telephone Company
	Gary Annie M Mrs	New York Telephone Company
	K L & M Enterprises Inc	New York Telephone Company
	Lorraine Paper Box Corp	New York Telephone Company
	Shapiro Ben Shoe Co Inc	New York Telephone Company
	WELL MADE NOVELTY MFO CO INC	New York Telephone Company
	Yorktown Plastics Inc	New York Telephone Company
1949	Barone Mfg Co Inc toys	New York Telephone Company
	Colantuono Inc clks	New York Telephone Company

FINDINGS

Year	Uses	Source
1949	Delwood Coat Co	New York Telephone Company
	Kaplan Wm chemst	New York Telephone Company
	Lorraine Paper Box Corp	New York Telephone Company
	Sapon Labs Inc chemcl resrch	New York Telephone Company
	Scordo Coat Shop	New York Telephone Company
	Scordo N cts sts	New York Telephone Company
	Standard Arts	New York Telephone Company
	Barone Mfg Co Inc toys	New York Telephone Company
	Colantuono Inc clks	New York Telephone Company
	Delwood Coat Co	New York Telephone Company
	Kaplan Wm chemst	New York Telephone Company
	Lorraine Paper Box Corp	New York Telephone Company
	Sapon Labs Inc chemcl resrch	New York Telephone Company
	Scordo Coat Shop	New York Telephone Company
	Scordo N cts sts	New York Telephone Company
	Standard Arts	New York Telephone Company
1945	Barone Mfg Co steel prods	New York Telephone
	Colantuono Inc clks	New York Telephone
	Lorraine Paper Box Corp	New York Telephone
	Scordo Coat Shop	New York Telephone
	Scordo N cts sts	New York Telephone
	Standard Arts	New York Telephone
	Tallyrand Spotswr Inc	New York Telephone
	Union Coat Co Inc	New York Telephone
	Barone Mfg Co steel prods	New York Telephone
	Colantuono Inc clks	New York Telephone
	Lorraine Paper Box Corp	New York Telephone
	Scordo Coat Shop	New York Telephone
	Scordo N cts sts	New York Telephone
	Standard Arts	New York Telephone
	Tallyrand Spotswr Inc	New York Telephone
	Union Coat Co Inc	New York Telephone
1940	Baron Metal Toys Co	New York Telephone
	Barone A Toy Mfg Corp	New York Telephone
	Colantuono Inc clks	New York Telephone
	Shuf Furn Co Inc	New York Telephone
	Sophomore Girl Coat Co	New York Telephone
	Standard Arts Inc	New York Telephone

Year	Uses	Source
1940	Baron Metal Toys Co	New York Telephone
	Barone A Toy Mfg Corp	New York Telephone
	Colantuono Inc clks	New York Telephone
	Shuf Furn Co Inc	New York Telephone
	Sophomore Girl Coat Co	New York Telephone
	Standard Arts Inc	New York Telephone

Union St

576 Union St

Year	Uses	Source
2014	PARK WEST AUTO BODY CORP	EDR Digital Archive
	PARK WEST AUTO CARE INC	EDR Digital Archive
	PARK WEST AUTO BODY CORP	EDR Digital Archive
	PARK WEST AUTO CARE INC	EDR Digital Archive
2010	PARK WEST AUTO CARE INC	EDR Digital Archive
	PARK WEST AUTO BODY CORP	EDR Digital Archive
	PARK WEST AUTO CARE INC	EDR Digital Archive
	PARK WEST AUTO BODY CORP	EDR Digital Archive

UNION ST

576 UNION ST

Year	Uses	Source
2005	Park West Auto Body	Hill-Donnelly Corporation
	Park West Auto Body	Hill-Donnelly Corporation
1997	A Vigilante Plumbing & Heating	NYNEX
	VIGILANTE CONTRCTNG CO INC	NYNEX
	Vigilante Plumbing & Heating	NYNEX
	A Vigilante Plumbing & Heating	NYNEX
	VIGILANTE CONTRCTNG CO INC	NYNEX
	Vigilante Plumbing & Heating	NYNEX
1970	Halvorsen Bearings Ltd	New York Telephone
	Halvorsen Bearings Ltd	New York Telephone

577 UNION ST

Year	Uses	Source
1970	Marks Gee	New York Telephone
	Campbell Robert distilled water	New York Telephone
	Marks Gee	New York Telephone

Year	Uses	Source
1970	Campbell Robert distilled water	New York Telephone
1965	Gesing G W distilled watr	New York Telephone
	Crescent Distilled Water Co Inc	New York Telephone
	Gesing G W distilled watr	New York Telephone
	Crescent Distilled Water Co Inc	New York Telephone
1960	Gesing G W distilled watr	New York Telephone Company
	Gesing G W distilled watr	New York Telephone Company
1949	Magnuson Geo metl stmpng	New York Telephone Company
	Gesing G W distilled watr	New York Telephone Company
	House of Chemcls Inc	New York Telephone Company
	Gesing G W distilled watr	New York Telephone Company
	House of Chemcls Inc	New York Telephone Company
	Magnuson Geo metl stmpng	New York Telephone Company
1945	Vito Distillate Co	New York Telephone
	Vito Distilled Water Co	New York Telephone
	Vito Distillate Co	New York Telephone
	Vito Distilled Water Co	New York Telephone
1940	Vito Distilled Water Co	New York Telephone
	Vito Distillate Co	New York Telephone
	Vito Distilled Water Co	New York Telephone
	Vito Distillate Co	New York Telephone

Union St

584 Union St

Year	Uses	Source
2014	PARKSIDE SVC CTR OF BROOKLYN	EDR Digital Archive
	PARKSIDE SVC CTR OF BROOKLYN	EDR Digital Archive
2010	PARKSIDE AUTO CARE CENTER INC	EDR Digital Archive
	PARKSIDE AUTO CARE CENTER INC	EDR Digital Archive

UNION ST

584 UNION ST

Year	Uses	Source
2005	Parkside Auto Care Ctr	Hill-Donnelly Corporation
	Parkside Auto Care Ctr	Hill-Donnelly Corporation
1997	Parkside Svce Center Of Bklyn Inc	NYNEX
	PARKSIDE AUTO CARE CENTER	NYNEX

FINDINGS

Year	Uses	Source
1997	PARKSIDE AUTO CARE CENTER	NYNEX
	Parkside Svce Center Of Bklyn Inc	NYNEX
1973	Armo Carting Co Inc	New York Telephone
	Armo Carting Co Inc	New York Telephone

588 UNION ST

Year	Uses	Source
2005	h Rodriguez Thomas	Hill-Donnelly Corporation
	h Santiago Awilda	Hill-Donnelly Corporation
	Lenahan Holly	Hill-Donnelly Corporation
	Lenahan Holly	Hill-Donnelly Corporation
	h Rodriguez Thomas	Hill-Donnelly Corporation
	h Santiago Awilda	Hill-Donnelly Corporation
1997	ASSONGBA Atchade	NYNEX
	PINKNEY N	NYNEX
	ASSONGBA Atchade	NYNEX
	PINKNEY N	NYNEX
1973	Benvegno John	New York Telephone
	Maldonado Victoria	New York Telephone
	Tadduni Chas	New York Telephone
	Benvengo Virginia Mrs	New York Telephone
	Fusco S	New York Telephone
	Benvegno John	New York Telephone
	Benvengo Virginia Mrs	New York Telephone
	Fusco S	New York Telephone
	Maldonado Victoria	New York Telephone
	Tadduni Chas	New York Telephone
1970	Benvengo John	New York Telephone
	Benvengo Virginia Mrs	New York Telephone
	Tesca Josephine Mrs	New York Telephone
	Tadduni Chas	New York Telephone
	Rojas Pedro	New York Telephone
	Maldonado Victoria	New York Telephone
	Benvengo John	New York Telephone
	Benvengo Virginia Mrs	New York Telephone
	Maldonado Victoria	New York Telephone
	Rojas Pedro	New York Telephone
	Tadduni Chas	New York Telephone
	Tesca Josephine Mrs	New York Telephone

FINDINGS

Year	Uses	Source
1965	Donofrio Anthony Thos	New York Telephone
	Saliba Michl	New York Telephone
	Tadduni Chas b	New York Telephone
	Contorno Jos O	New York Telephone
	Benvengo Virginia Mrs	New York Telephone
	Benvengo Virginia Mrs	New York Telephone
	Contorno Jos O	New York Telephone
	Donofrio Anthony Thos	New York Telephone
	Saliba Michl	New York Telephone
	Tadduni Chas b	New York Telephone
1960	Tadduni Chas h	New York Telephone Company
	Benvengo Virginia Mrs	New York Telephone Company
	Benvengo John	New York Telephone Company
	Donofria Anthony Thos	New York Telephone Company
	Saliba Michl	New York Telephone Company
	De Vito Russell C	New York Telephone Company
	Tesca Josephine Mrs	New York Telephone Company
	Tadduni Chas h	New York Telephone Company
	Benvengo Virginia Mrs	New York Telephone Company
	Benvengo John	New York Telephone Company
	Donofria Anthony Thos	New York Telephone Company
	Saliba Michl	New York Telephone Company
	De Vito Russell C	New York Telephone Company
	Tesca Josephine Mrs	New York Telephone Company
1949	DOnofrio Anthony Thos	New York Telephone Company
	Ferrara Mary	New York Telephone Company
	DOnofrio Anthony Thos	New York Telephone Company
	Ferrara Mary	New York Telephone Company
1945	Ferrara Mary	New York Telephone
	Ferrara Mary	New York Telephone

Union St

590 Union St

Year	Uses	Source
2014	L & R AUTO REPAIR INC	EDR Digital Archive
	L & R AUTO REPAIR INC	EDR Digital Archive
2010	L & R AUTO REPAIR INC	EDR Digital Archive
	L & R AUTO REPAIR INC	EDR Digital Archive

FINDINGS

UNION ST

590 UNION ST

Year	Uses	Source
2005	L&RAuto Repair	Hill-Donnelly Corporation
	L&RAuto Repair	Hill-Donnelly Corporation
1997	L & R Auto Repr	NYNEX
	L & R Foreign Car	NYNEX
	L & R Auto Repr	NYNEX
	L & R Foreign Car	NYNEX

600 UNION ST

Year	Uses	Source
2005	Wieland Francesca	Hill-Donnelly Corporation
	Wieland Francesca	Hill-Donnelly Corporation

Union St

608 Union St

Year	Uses	Source
2014	ORTOV LIGHTING INC	EDR Digital Archive
	ORTOV LIGHTING INC	EDR Digital Archive
2010	ORTOV LIGHTING INC	EDR Digital Archive
	DSSR REALTY CORP	EDR Digital Archive
	ORTOV LIGHTING INC	EDR Digital Archive
	DSSR REALTY CORP	EDR Digital Archive

UNION ST

608 UNION ST

Year	Uses	Source
2005	Ortov Electrical Supply	Hill-Donnelly Corporation
	Ortov Electrical Supply	Hill-Donnelly Corporation
1997	Universal Metal Machine Works Inc	NYNEX
	Universal Metal Machine Works Inc	NYNEX
1970	TYPHOON AIR CONDITIONING CO	New York Telephone
	Svcs & Parts Department	New York Telephone
	TYPHOON AIR CONDITIONING CO	New York Telephone
	Svcs & Parts Department	New York Telephone
1960	RAILWAY EXPRESS AGENCY IHC Garages	New York Telephone Company

Year	Uses	Source
1960	RAILWAY EXPRESS AGENCY IHC Garages	New York Telephone Company
1949	Garages	New York Telephone Company
	Railway Express Agency Inc	New York Telephone Company
	Garages	New York Telephone Company
	Railway Express Agency Inc	New York Telephone Company
1940	Railway Express Agency Inc Garage	New York Telephone
	Railway Express Agency Inc Garage	New York Telephone

Union St

625 Union St

Year	Uses	Source
2014	MMG UNION STREET OPERATOR	EDR Digital Archive
	HOLIDAY INN EXPRESS BROOKLYN	EDR Digital Archive
	IC HOTELS	EDR Digital Archive
	UNION STREET HOTEL OPCO LLC	EDR Digital Archive
	MMG UNION STREET OPERATOR	EDR Digital Archive
	HOLIDAY INN EXPRESS BROOKLYN	EDR Digital Archive
	IC HOTELS	EDR Digital Archive
	UNION STREET HOTEL OPCO LLC	EDR Digital Archive
2010	HOLIDAY INN EXPRESS BROOKLYN	EDR Digital Archive
	IC HOTELS	EDR Digital Archive
	MMG UNION STREET OPERATOR	EDR Digital Archive
	MCSAM HOSPITALITY LLC	EDR Digital Archive
	HOLIDAY INN EXPRESS BROOKLYN	EDR Digital Archive
	MMG UNION STREET OPERATOR	EDR Digital Archive
	IC HOTELS	EDR Digital Archive
	MCSAM HOSPITALITY LLC	EDR Digital Archive

637 Union St

Year	Uses	Source
2014	HOLY LAND AUTO REPAIR CORP II	EDR Digital Archive
	HOLY LAND AUTO REPAIR CORP II	EDR Digital Archive
2010	DARI WALID	EDR Digital Archive
	HOLY LAND AUTO REPAIR CORP II	EDR Digital Archive
	HOLY LAND AUTO REPAIR CORP II	EDR Digital Archive
	DARI WALID	EDR Digital Archive

FINDINGS

UNION ST

637 UNION ST

Year	*Uses*	*Source*
2005	Holy Land Auto Repair	Hill-Donnelly Corporation
	Holy Land Auto Repair	Hill-Donnelly Corporation
1997	Union Repair Center	NYNEX
	Union Repair Center	NYNEX
1973	Scocozzo John paper	New York Telephone
	Scocozzo John paper	New York Telephone
1970	Mele F Papr Stock Co	New York Telephone
	Mele F Papr Stock Co	New York Telephone
1965	Mele F Papr Stock Co	New York Telephone
	Mele F Papr Stock Co	New York Telephone

FINDINGS

ADJOINING PROPERTY: ADDRESSES NOT IDENTIFIED IN RESEARCH SOURCE

The following Adjoining Property addresses were researched for this report, and the addresses were not identified in research source.

Address Researched	Address Not Identified in Research Source
126 4TH AVE	2014, 2010, 2005, 2000, 1992, 1985, 1980, 1965, 1940
126 4TH AVE	2014, 2010, 2005, 2000, 1992, 1985, 1980, 1965, 1940
126 4th Ave	2005, 2000, 1997, 1992, 1985, 1980, 1976, 1973, 1970, 1965, 1960, 1949, 1945, 1940, 1934, 1928
126 4th Ave	2005, 2000, 1997, 1992, 1985, 1980, 1976, 1973, 1970, 1965, 1960, 1949, 1945, 1940, 1934, 1928
156 3rd Ave	2005, 2000, 1997, 1992, 1985, 1980, 1976, 1973, 1970, 1965, 1960, 1949, 1945, 1940, 1934, 1928
156 3rd Ave	2005, 2000, 1997, 1992, 1985, 1980, 1976, 1973, 1970, 1965, 1960, 1949, 1945, 1940, 1934, 1928
156 3RD AVE	2014, 2010, 2005, 2000, 1997, 1992, 1985, 1980, 1976, 1973, 1970, 1965, 1960, 1949, 1945, 1940
156 3RD AVE	2014, 2010, 2005, 2000, 1997, 1992, 1985, 1980, 1976, 1973, 1970, 1965, 1960, 1949, 1945, 1940
156 3RD O AVE	2014, 2010, 2005, 2000, 1997, 1992, 1985, 1980, 1976, 1973, 1970, 1965, 1960, 1949, 1945, 1940, 1928
156 3RD O AVE	2014, 2010, 2005, 2000, 1997, 1992, 1985, 1980, 1976, 1973, 1970, 1965, 1960, 1949, 1945, 1940, 1928
158 3RD	2014, 2010, 2005, 2000, 1997, 1992, 1980, 1973, 1970, 1965, 1960, 1949, 1945, 1940, 1934, 1928
158 3RD	2014, 2010, 2005, 2000, 1997, 1992, 1980, 1973, 1970, 1965, 1960, 1949, 1945, 1940, 1934, 1928
158 3RD AVE	2014, 2010, 2005, 2000, 1997, 1992, 1985, 1980, 1976
158 3RD AVE	2014, 2010, 2005, 2000, 1997, 1992, 1985, 1980, 1976
159 3RD AVE	2014, 2010, 2005, 2000, 1997, 1992, 1985, 1980, 1976, 1973, 1970, 1965, 1960, 1949, 1945, 1940
159 3RD AVE	2014, 2010, 2005, 2000, 1997, 1992, 1985, 1980, 1976, 1973, 1970, 1965, 1960, 1949, 1945, 1940
161 4 AV 4 st	2014, 2010, 2005, 2000, 1997, 1992, 1985, 1980, 1976, 1970, 1965, 1960, 1949, 1945, 1940, 1934, 1928
161 4 AV 4 st	2014, 2010, 2005, 2000, 1997, 1992, 1985, 1980, 1976, 1970, 1965, 1960, 1949, 1945, 1940, 1934, 1928
161 4TH AVE	2014, 2010, 2000, 1997, 1992, 1985, 1980, 1945, 1940
161 4TH AVE	2014, 2010, 2000, 1997, 1992, 1985, 1980, 1945, 1940
163 3RD	2014, 2010, 2005, 2000, 1997, 1992, 1985, 1980, 1976, 1973, 1970, 1965, 1960, 1949, 1945, 1940, 1934
163 3RD	2014, 2010, 2005, 2000, 1997, 1992, 1985, 1980, 1976, 1973, 1970, 1965, 1960, 1949, 1945, 1940, 1934

FINDINGS

Address Researched	Address Not Identified in Research Source
163 3RD AVE	2014, 2010, 2005, 2000, 1997, 1992, 1985, 1980, 1976, 1973, 1970, 1965, 1960, 1949, 1945, 1940, 1928
163 3RD AVE	2014, 2010, 2005, 2000, 1997, 1992, 1985, 1980, 1976, 1973, 1970, 1965, 1960, 1949, 1945, 1940, 1928
164 4TH AV 14	2014, 2010, 2005, 2000, 1997, 1992, 1985, 1980, 1976, 1973, 1970, 1965, 1960, 1949, 1945, 1940, 1928
164 4TH AV 14	2014, 2010, 2005, 2000, 1997, 1992, 1985, 1980, 1976, 1973, 1970, 1965, 1960, 1949, 1945, 1940, 1928
164 4TH AVE	2014, 2010, 2000, 1985, 1980, 1970, 1949, 1945, 1940, 1934
164 4TH AVE	2014, 2010, 2000, 1985, 1980, 1970, 1949, 1945, 1940, 1934
164 4th Ave	2014, 2005, 2000, 1997, 1992, 1985, 1980, 1976, 1973, 1970, 1965, 1960, 1949, 1945, 1940, 1934, 1928
164 4th Ave	2014, 2005, 2000, 1997, 1992, 1985, 1980, 1976, 1973, 1970, 1965, 1960, 1949, 1945, 1940, 1934, 1928
165 4 AVE W	2014, 2010, 2005, 2000, 1992, 1985, 1980, 1976, 1973, 1970, 1965, 1960, 1949, 1945, 1940, 1934, 1928
165 4 AVE W	2014, 2010, 2005, 2000, 1992, 1985, 1980, 1976, 1973, 1970, 1965, 1960, 1949, 1945, 1940, 1934, 1928
165 4TH AVE	2014, 2010, 2000, 1945, 1940
165 4TH AVE	2014, 2010, 2000, 1945, 1940
165 4th Ave	2005, 2000, 1997, 1992, 1985, 1980, 1976, 1973, 1970, 1965, 1960, 1949, 1945, 1940, 1934, 1928
165 4th Ave	2005, 2000, 1997, 1992, 1985, 1980, 1976, 1973, 1970, 1965, 1960, 1949, 1945, 1940, 1934, 1928
165A 4TH AVE	2014, 2010, 2005, 2000, 1997, 1980, 1976, 1973, 1970, 1965, 1949, 1945, 1940, 1928
165A 4TH AVE	2014, 2010, 2005, 2000, 1997, 1980, 1976, 1973, 1970, 1965, 1949, 1945, 1940, 1928
167 4TH AVE	2014, 2010, 2000, 1980, 1940, 1928
167 4TH AVE	2014, 2010, 2000, 1980, 1940, 1928
167 4th Ave	2005, 2000, 1997, 1992, 1985, 1980, 1976, 1973, 1970, 1965, 1960, 1949, 1945, 1940, 1934, 1928
167 4th Ave	2005, 2000, 1997, 1992, 1985, 1980, 1976, 1973, 1970, 1965, 1960, 1949, 1945, 1940, 1934, 1928
169 4TH AVE	2014, 2010, 2005, 2000, 1997, 1992, 1985, 1980, 1976, 1973, 1970, 1965, 1960, 1949, 1945, 1940, 1928
169 4TH AVE	2014, 2010, 2005, 2000, 1997, 1992, 1985, 1980, 1976, 1973, 1970, 1965, 1960, 1949, 1945, 1940, 1928
171 4TH AVE	2014, 2010, 2005, 2000, 1997, 1992, 1985, 1980, 1976, 1973, 1970, 1965, 1960, 1945, 1940
171 4TH AVE	2014, 2010, 2005, 2000, 1997, 1992, 1985, 1980, 1976, 1973, 1970, 1965, 1960, 1945, 1940
179 4TH AVE	2014, 2010, 2000, 1997
179 4TH AVE	2014, 2010, 2000, 1997

FINDINGS

Address Researched	Address Not Identified in Research Source
179 4th Ave	2014, 2005, 2000, 1997, 1992, 1985, 1980, 1976, 1973, 1970, 1965, 1960, 1949, 1945, 1940, 1934, 1928
179 4th Ave	2014, 2005, 2000, 1997, 1992, 1985, 1980, 1976, 1973, 1970, 1965, 1960, 1949, 1945, 1940, 1934, 1928
179A 4TH AVE	2014, 2010, 2005, 2000, 1997, 1992, 1980, 1973, 1970, 1965, 1949, 1945, 1940
179A 4TH AVE	2014, 2010, 2005, 2000, 1997, 1992, 1980, 1973, 1970, 1965, 1949, 1945, 1940
181 3RD AVE	2014, 2010, 2005, 2000, 1997, 1992, 1985, 1980, 1976, 1973, 1970, 1965, 1949, 1945, 1940, 1934
181 3RD AVE	2014, 2010, 2005, 2000, 1997, 1992, 1985, 1980, 1976, 1973, 1970, 1965, 1949, 1945, 1940, 1934
181 3rd Ave	2010, 2005, 2000, 1997, 1992, 1985, 1980, 1976, 1973, 1970, 1965, 1960, 1949, 1945, 1940, 1934, 1928
181 3rd Ave	2010, 2005, 2000, 1997, 1992, 1985, 1980, 1976, 1973, 1970, 1965, 1960, 1949, 1945, 1940, 1934, 1928
183 3 AVE	2014, 2010, 2005, 2000, 1992, 1985, 1980, 1976, 1973, 1970, 1965, 1960, 1949, 1945, 1940, 1934, 1928
183 3RD AVE	2014, 2010, 2005, 2000, 1997, 1992, 1985, 1980, 1976, 1973, 1970, 1965, 1960, 1949, 1928
183 3RD AVE	2014, 2010, 2005, 2000, 1997, 1992, 1985, 1980, 1976, 1973, 1970, 1965, 1960, 1949, 1928
189 3RD AVE	2014, 2010, 2005, 2000, 1997, 1992, 1985, 1980, 1928
189 3RD AVE	2014, 2010, 2005, 2000, 1997, 1992, 1985, 1980, 1928
191 DOUGLAS	2014, 2010, 2005, 2000, 1997, 1992, 1985, 1980, 1976, 1973, 1970, 1965, 1960, 1949, 1945, 1940, 1928
191 DOUGLAS	2014, 2010, 2005, 2000, 1997, 1992, 1985, 1980, 1976, 1973, 1970, 1965, 1960, 1949, 1945, 1940, 1928
191 DOUGLASS	2014, 2010, 2005, 2000, 1997, 1985, 1980, 1976, 1973, 1970, 1965, 1960, 1949, 1945, 1940, 1928
191 DOUGLASS	2014, 2010, 2005, 2000, 1997, 1985, 1980, 1976, 1973, 1970, 1965, 1960, 1949, 1945, 1940, 1928
191 DOUGLASS ST	2014, 2010, 1992, 1985, 1980, 1976, 1973, 1970, 1965, 1960, 1949, 1945, 1940, 1934, 1928
191 DOUGLASS ST	2014, 2010, 1992, 1985, 1980, 1976, 1973, 1970, 1965, 1960, 1949, 1945, 1940, 1934, 1928
191 Douglass St	2005, 2000, 1997, 1992, 1985, 1980, 1976, 1973, 1970, 1965, 1960, 1949, 1945, 1940, 1934, 1928
191 Douglass St	2005, 2000, 1997, 1992, 1985, 1980, 1976, 1973, 1970, 1965, 1960, 1949, 1945, 1940, 1934, 1928
192 BUTIR st	2014, 2010, 2005, 2000, 1997, 1992, 1985, 1980, 1976, 1973, 1965, 1960, 1949, 1945, 1940, 1934, 1928
192 BUTIR st	2014, 2010, 2005, 2000, 1997, 1992, 1985, 1980, 1976, 1973, 1965, 1960, 1949, 1945, 1940, 1934, 1928
192 BUTLER	2014, 2010, 2005, 2000, 1997, 1992, 1985, 1980, 1976, 1973, 1970, 1965, 1945, 1940, 1928
192 BUTLER	2014, 2010, 2005, 2000, 1997, 1992, 1985, 1980, 1976, 1973, 1970, 1965, 1945, 1940, 1928

FINDINGS

Address Researched	Address Not Identified in Research Source
192 BUTLR	2014, 2010, 2005, 2000, 1997, 1992, 1985, 1980, 1976, 1973, 1970, 1965, 1949, 1945, 1940, 1934, 1928
192 BUTLR	2014, 2010, 2005, 2000, 1997, 1992, 1985, 1980, 1976, 1973, 1970, 1965, 1949, 1945, 1940, 1934, 1928
192 BUTLR St	2014, 2010, 2005, 2000, 1997, 1992, 1985, 1980, 1976, 1973, 1970, 1960, 1949, 1945, 1940, 1934, 1928
192 BUTLR st	2014, 2010, 2005, 2000, 1997, 1992, 1985, 1980, 1976, 1973, 1965, 1960, 1949, 1945, 1940, 1934, 1928
192 BUTLR St	2014, 2010, 2005, 2000, 1997, 1992, 1985, 1980, 1976, 1973, 1970, 1960, 1949, 1945, 1940, 1934, 1928
192 BUTLR st	2014, 2010, 2005, 2000, 1997, 1992, 1985, 1980, 1976, 1973, 1965, 1960, 1949, 1945, 1940, 1934, 1928
194 4TH AVE	2014, 2010, 2005, 2000, 1985, 1980, 1976, 1973, 1970, 1965, 1960, 1940, 1934, 1928
194 4TH AVE	2014, 2010, 2005, 2000, 1985, 1980, 1976, 1973, 1970, 1965, 1960, 1940, 1934, 1928
195 BOND	2014, 2010, 2005, 2000, 1997, 1992, 1985, 1980, 1976, 1973, 1970, 1965, 1949, 1945, 1940, 1934, 1928
195 BOND	2014, 2010, 2005, 2000, 1997, 1992, 1985, 1980, 1976, 1973, 1970, 1965, 1949, 1945, 1940, 1934, 1928
195 BOND ST	2014, 2010, 2005, 2000, 1997, 1992, 1985, 1980, 1976, 1973, 1970, 1965, 1949, 1945, 1940, 1934, 1928
195 BOND ST	2014, 2010, 2005, 2000, 1997, 1992, 1985, 1980, 1976, 1973, 1970, 1965, 1949, 1945, 1940, 1934, 1928
195 DOUGLASS	2014, 2010, 2005, 2000, 1997, 1985, 1980, 1976, 1973, 1970, 1965, 1960, 1949, 1945, 1940, 1934
195 DOUGLASS	2014, 2010, 2005, 2000, 1997, 1985, 1980, 1976, 1973, 1970, 1965, 1960, 1949, 1945, 1940, 1934
195 DOUGLASS ST	2014, 2010, 1997, 1992, 1985, 1980, 1976, 1973, 1970, 1965, 1960, 1949, 1945, 1940, 1934, 1928
195 DOUGLASS ST	2014, 2010, 1997, 1992, 1985, 1980, 1976, 1973, 1970, 1965, 1960, 1949, 1945, 1940, 1934, 1928
195 Douglass St	2005, 2000, 1997, 1992, 1985, 1980, 1976, 1973, 1970, 1965, 1960, 1949, 1945, 1940, 1934, 1928
195 Douglass St	2005, 2000, 1997, 1992, 1985, 1980, 1976, 1973, 1970, 1965, 1960, 1949, 1945, 1940, 1934, 1928
196 NEVINS	2014, 2010, 2005, 2000, 1997, 1992, 1985, 1980, 1976, 1973, 1970, 1965, 1949, 1945, 1940
196 NEVINS	2014, 2010, 2005, 2000, 1997, 1992, 1985, 1980, 1976, 1973, 1970, 1965, 1949, 1945, 1940
196 NEVINS ST	2014, 2010, 2005, 2000, 1997, 1992, 1985, 1980, 1976, 1973, 1949, 1945, 1940, 1934, 1928
196 NEVINS ST	2014, 2010, 2005, 2000, 1997, 1992, 1985, 1980, 1976, 1973, 1949, 1945, 1940, 1934, 1928
198 DOUGLASS ST	2014, 2010, 1992, 1985, 1980, 1976, 1973, 1970, 1965, 1960, 1949, 1945, 1940, 1934, 1928
198 DOUGLASS ST	2014, 2010, 1992, 1985, 1980, 1976, 1973, 1970, 1965, 1960, 1949, 1945, 1940, 1934, 1928

FINDINGS

Address Researched	Address Not Identified in Research Source
198 Douglass St	2014, 2005, 2000, 1997, 1992, 1985, 1980, 1976, 1973, 1970, 1965, 1960, 1949, 1945, 1940, 1934, 1928
198 Douglass St	2014, 2005, 2000, 1997, 1992, 1985, 1980, 1976, 1973, 1970, 1965, 1960, 1949, 1945, 1940, 1934, 1928
201 BUTLER	2014, 2010, 2005, 2000, 1997, 1992, 1985, 1980, 1976, 1973, 1970, 1965, 1949, 1945, 1940
201 BUTLER	2014, 2010, 2005, 2000, 1997, 1992, 1985, 1980, 1976, 1973, 1970, 1965, 1949, 1945, 1940
201 BUTLOR St	2014, 2010, 2005, 2000, 1997, 1992, 1985, 1980, 1976, 1973, 1970, 1960, 1949, 1945, 1940, 1934, 1928
201 BUTLOR St	2014, 2010, 2005, 2000, 1997, 1992, 1985, 1980, 1976, 1973, 1970, 1960, 1949, 1945, 1940, 1934, 1928
201 BUTLR	2014, 2010, 2005, 2000, 1997, 1992, 1985, 1980, 1976, 1973, 1970, 1965, 1949, 1945, 1940, 1934, 1928
201 BUTLR	2014, 2010, 2005, 2000, 1997, 1992, 1985, 1980, 1976, 1973, 1970, 1965, 1949, 1945, 1940, 1934, 1928
201 BUTLR St	2014, 2010, 2005, 2000, 1997, 1992, 1985, 1980, 1976, 1973, 1970, 1960, 1949, 1945, 1940, 1934, 1928
201 BUTLR St	2014, 2010, 2005, 2000, 1997, 1992, 1985, 1980, 1976, 1973, 1970, 1960, 1949, 1945, 1940, 1934, 1928
202 4TH AVE	2014, 2010, 2005, 2000, 1997, 1992, 1985, 1980, 1976, 1973, 1949, 1945, 1940
202 4TH AVE	2014, 2010, 2005, 2000, 1997, 1992, 1985, 1980, 1976, 1973, 1949, 1945, 1940
203 BOND	2014, 2010, 2005, 2000, 1997, 1976, 1973, 1970, 1965, 1949, 1945, 1940
203 BOND	2014, 2010, 2005, 2000, 1997, 1976, 1973, 1970, 1965, 1949, 1945, 1940
203 BOND ST	2014, 2010, 2000, 1997, 1992, 1985, 1980, 1976, 1949, 1945, 1940, 1934, 1928
203 BOND ST	2014, 2010, 2000, 1997, 1992, 1985, 1980, 1976, 1949, 1945, 1940, 1934, 1928
203 Bond St	2005, 2000, 1997, 1992, 1985, 1980, 1976, 1973, 1970, 1965, 1960, 1949, 1945, 1940, 1934, 1928
203 Bond St	2005, 2000, 1997, 1992, 1985, 1980, 1976, 1973, 1970, 1965, 1960, 1949, 1945, 1940, 1934, 1928
203 BUTLER	2014, 2010, 2005, 2000, 1997, 1992, 1985, 1980, 1976, 1973, 1970, 1965, 1949, 1945, 1940, 1928
203 BUTLER	2014, 2010, 2005, 2000, 1997, 1992, 1985, 1980, 1976, 1973, 1970, 1965, 1949, 1945, 1940, 1928
203 BUTLR	2014, 2010, 2005, 2000, 1997, 1992, 1985, 1980, 1976, 1973, 1970, 1965, 1949, 1945, 1940, 1934, 1928
203 BUTLR	2014, 2010, 2005, 2000, 1997, 1992, 1985, 1980, 1976, 1973, 1970, 1965, 1949, 1945, 1940, 1934, 1928
203 BUTLR AVE	2014, 2010, 2005, 2000, 1997, 1992, 1985, 1980, 1976, 1973, 1970, 1960, 1949, 1945, 1940, 1934, 1928
203 BUTLR AVE	2014, 2010, 2005, 2000, 1997, 1992, 1985, 1980, 1976, 1973, 1970, 1960, 1949, 1945, 1940, 1934, 1928
203 BUTLR St	2014, 2010, 2005, 2000, 1997, 1992, 1985, 1980, 1976, 1973, 1970, 1960, 1949, 1945, 1940, 1934, 1928
203 BUTLR St	2014, 2010, 2005, 2000, 1997, 1992, 1985, 1980, 1976, 1973, 1970, 1960, 1949, 1945, 1940, 1934, 1928

FINDINGS

Address Researched	Address Not Identified in Research Source
204 4TH AVE	2014, 2010, 2000, 1997, 1992, 1985, 1980, 1976, 1973, 1970, 1965, 1928
204 4TH AVE	2014, 2010, 2000, 1997, 1992, 1985, 1980, 1976, 1973, 1970, 1965, 1928
209 3RD AVE	2014, 2010, 2005, 2000, 1980, 1928
209 3RD AVE	2014, 2010, 2005, 2000, 1980, 1928
209 BUTLER	2014, 2010, 2005, 2000, 1997, 1992, 1985, 1980, 1976, 1973, 1970, 1965, 1949, 1945, 1940
209 BUTLER	2014, 2010, 2005, 2000, 1997, 1992, 1985, 1980, 1976, 1973, 1970, 1965, 1949, 1945, 1940
209 BUTLR	2014, 2010, 2005, 2000, 1997, 1992, 1985, 1980, 1976, 1973, 1970, 1965, 1949, 1945, 1940, 1934, 1928
209 BUTLR	2014, 2010, 2005, 2000, 1997, 1992, 1985, 1980, 1976, 1973, 1970, 1965, 1949, 1945, 1940, 1934, 1928
215 3RD AVE	2014, 2010, 2005, 2000, 1992, 1985, 1980, 1976, 1973, 1970, 1965, 1960, 1949, 1945, 1940, 1934, 1928
215 3RD AVE	2014, 2010, 2005, 2000, 1992, 1985, 1980, 1976, 1973, 1970, 1965, 1960, 1949, 1945, 1940, 1934, 1928
224 3 AVE	2014, 2010, 2005, 2000, 1992, 1985, 1980, 1976, 1973, 1970, 1965, 1960, 1949, 1945, 1940, 1934, 1928
224 3 AVE	2014, 2010, 2005, 2000, 1992, 1985, 1980, 1976, 1973, 1970, 1965, 1960, 1949, 1945, 1940, 1934, 1928
224 3RD AVE	2014, 2010
224 3rd Ave	2005, 2000, 1997, 1992, 1985, 1980, 1976, 1973, 1970, 1965, 1960, 1949, 1945, 1940, 1934, 1928
224 3RD AVE	2014, 2010
224 3rd Ave	2005, 2000, 1997, 1992, 1985, 1980, 1976, 1973, 1970, 1965, 1960, 1949, 1945, 1940, 1934, 1928
231 3RD AVE	2014, 2010, 2005, 2000, 1997, 1992, 1985, 1980, 1976, 1973, 1970, 1965, 1960, 1949, 1945, 1940
231 3RD AVE	2014, 2010, 2005, 2000, 1997, 1992, 1985, 1980, 1976, 1973, 1970, 1965, 1960, 1949, 1945, 1940
233 BOTLER st	2014, 2010, 2005, 2000, 1997, 1992, 1985, 1980, 1976, 1970, 1965, 1960, 1949, 1945, 1940, 1934, 1928
233 BOTLER st	2014, 2010, 2005, 2000, 1997, 1992, 1985, 1980, 1976, 1970, 1965, 1960, 1949, 1945, 1940, 1934, 1928
233 BUTLER	2014, 2010, 2005, 2000, 1997, 1980, 1973, 1970, 1965, 1945, 1940, 1934
233 BUTLER	2014, 2010, 2005, 2000, 1997, 1980, 1973, 1970, 1965, 1945, 1940, 1934
233 BUTLER ST	2014, 2010, 1992, 1985, 1980, 1976, 1970, 1965, 1960, 1949, 1945, 1940, 1934, 1928
233 BUTLER st	2014, 2010, 2005, 2000, 1997, 1992, 1985, 1980, 1976, 1970, 1965, 1960, 1949, 1945, 1940, 1934, 1928
233 Butler St	2005, 2000, 1997, 1992, 1985, 1980, 1976, 1973, 1970, 1965, 1960, 1949, 1945, 1940, 1934, 1928
233 BUTLER ST	2014, 2010, 1992, 1985, 1980, 1976, 1970, 1965, 1960, 1949, 1945, 1940, 1934, 1928

FINDINGS

Address Researched	Address Not Identified in Research Source
233 BUTLER st	2014, 2010, 2005, 2000, 1997, 1992, 1985, 1980, 1976, 1970, 1965, 1960, 1949, 1945, 1940, 1934, 1928
233 Butler St	2005, 2000, 1997, 1992, 1985, 1980, 1976, 1973, 1970, 1965, 1960, 1949, 1945, 1940, 1934, 1928
233 BUTLR	2014, 2010, 2005, 2000, 1997, 1992, 1985, 1980, 1976, 1973, 1970, 1965, 1949, 1934, 1928
233 BUTLR	2014, 2010, 2005, 2000, 1997, 1992, 1985, 1980, 1976, 1973, 1970, 1965, 1949, 1934, 1928
233 BUTLR St	2014, 2010, 2005, 2000, 1997, 1992, 1985, 1980, 1976, 1973, 1970, 1960, 1949, 1945, 1940, 1934, 1928
233 BUTLR st	2014, 2010, 2005, 2000, 1997, 1992, 1985, 1980, 1976, 1973, 1965, 1960, 1949, 1945, 1940, 1934, 1928
233 BUTLR St	2014, 2010, 2005, 2000, 1997, 1992, 1985, 1980, 1976, 1973, 1970, 1960, 1949, 1945, 1940, 1934, 1928
233 BUTLR st	2014, 2010, 2005, 2000, 1997, 1992, 1985, 1980, 1976, 1973, 1965, 1960, 1949, 1945, 1940, 1934, 1928
233 NEVINS	2014, 2010, 2005, 2000, 1997, 1992, 1980, 1973, 1970, 1965, 1949, 1945, 1940, 1928
233 NEVINS	2014, 2010, 2005, 2000, 1997, 1992, 1980, 1973, 1970, 1965, 1949, 1945, 1940, 1928
233 NEVINS 75	2014, 2010, 2005, 2000, 1997, 1992, 1985, 1980, 1976, 1973, 1970, 1965, 1960, 1949, 1945, 1940, 1928
233 NEVINS 75	2014, 2010, 2005, 2000, 1997, 1992, 1985, 1980, 1976, 1973, 1970, 1965, 1960, 1949, 1945, 1940, 1928
233 NEVINS ST	2014, 2010, 2005, 1992, 1985, 1980, 1976, 1945, 1940, 1934, 1928
233 NEVINS ST	2014, 2010, 2005, 1992, 1985, 1980, 1976, 1945, 1940, 1934, 1928
233 Nevins St	2005, 2000, 1997, 1992, 1985, 1980, 1976, 1973, 1970, 1965, 1960, 1949, 1945, 1940, 1934, 1928
233 Nevins St	2005, 2000, 1997, 1992, 1985, 1980, 1976, 1973, 1970, 1965, 1960, 1949, 1945, 1940, 1934, 1928
250 BUTLER	2014, 2010, 2005, 2000, 1997, 1992, 1985, 1980, 1976, 1973, 1970, 1965, 1960, 1949, 1945, 1940, 1928
250 BUTLER	2014, 2010, 2005, 2000, 1997, 1992, 1985, 1980, 1976, 1973, 1970, 1965, 1960, 1949, 1945, 1940, 1928
251 DOUGLASS	2014, 2010, 2005, 2000, 1997, 1992, 1980, 1973, 1970, 1965, 1949, 1945, 1940, 1934, 1928
251 DOUGLASS	2014, 2010, 2005, 2000, 1997, 1992, 1980, 1973, 1970, 1965, 1949, 1945, 1940, 1934, 1928
251 DOUGLASS ST	2014, 2010, 1997, 1992, 1985, 1980, 1976, 1970, 1965, 1960, 1949, 1945, 1940, 1934, 1928
251 DOUGLASS ST	2014, 2010, 1997, 1992, 1985, 1980, 1976, 1970, 1965, 1960, 1949, 1945, 1940, 1934, 1928
251 DUGLAS St	2014, 2010, 2005, 2000, 1997, 1992, 1985, 1980, 1976, 1973, 1970, 1960, 1949, 1945, 1940, 1934, 1928
251 DUGLAS St	2014, 2010, 2005, 2000, 1997, 1992, 1985, 1980, 1976, 1973, 1970, 1960, 1949, 1945, 1940, 1934, 1928
251 DUGLASS	2014, 2010, 2005, 2000, 1997, 1992, 1985, 1980, 1976, 1973, 1970, 1965, 1940, 1934, 1928

FINDINGS

Address Researched	Address Not Identified in Research Source
251 DUGLASS	2014, 2010, 2005, 2000, 1997, 1992, 1985, 1980, 1976, 1973, 1970, 1965, 1940, 1934, 1928
251 DUGLASS St	2014, 2010, 2005, 2000, 1997, 1992, 1985, 1980, 1976, 1973, 1970, 1960, 1949, 1945, 1940, 1934, 1928
251 DUGLASS st	2014, 2010, 2005, 2000, 1997, 1992, 1985, 1980, 1976, 1973, 1965, 1960, 1949, 1945, 1940, 1934, 1928
251 DUGLASS St	2014, 2010, 2005, 2000, 1997, 1992, 1985, 1980, 1976, 1973, 1970, 1960, 1949, 1945, 1940, 1934, 1928
251 DUGLASS st	2014, 2010, 2005, 2000, 1997, 1992, 1985, 1980, 1976, 1973, 1965, 1960, 1949, 1945, 1940, 1934, 1928
255 BUTLER	2014, 2010, 2005, 2000, 1997, 1980, 1976, 1973, 1970, 1965, 1960, 1949, 1945, 1940, 1934, 1928
255 BUTLER	2014, 2010, 2005, 2000, 1997, 1980, 1976, 1973, 1970, 1965, 1960, 1949, 1945, 1940, 1934, 1928
255 BUTLER ST	2014, 2010, 2005, 1997, 1992, 1985, 1980, 1976, 1973, 1970, 1965, 1960, 1949, 1945, 1940, 1934, 1928
255 BUTLER ST	2014, 2010, 2005, 1997, 1992, 1985, 1980, 1976, 1973, 1970, 1965, 1960, 1949, 1945, 1940, 1934, 1928
255 DOUGLAS	2014, 2010, 2005, 2000, 1997, 1980, 1973, 1970, 1965, 1949, 1945, 1940, 1934, 1928
255 DOUGLAS	2014, 2010, 2005, 2000, 1997, 1980, 1973, 1970, 1965, 1949, 1945, 1940, 1934, 1928
255 DOUGLASS	2014, 2010, 2005, 2000, 1997, 1985, 1980, 1976, 1973, 1970, 1965, 1960, 1949, 1945, 1940, 1934, 1928
255 DOUGLASS	2014, 2010, 2005, 2000, 1997, 1985, 1980, 1976, 1973, 1970, 1965, 1960, 1949, 1945, 1940, 1934, 1928
255 DOUGLASS ST	2014, 2010, 1992, 1985, 1980, 1976, 1973, 1970, 1965, 1960, 1949, 1945, 1940, 1934, 1928
255 DOUGLASS ST	2014, 2010, 1992, 1985, 1980, 1976, 1973, 1970, 1965, 1960, 1949, 1945, 1940, 1934, 1928
255 DUGLASS	2014, 2010, 2005, 2000, 1997, 1992, 1985, 1980, 1976, 1973, 1970, 1965, 1960, 1934, 1928
255 DUGLASS	2014, 2010, 2005, 2000, 1997, 1992, 1985, 1980, 1976, 1973, 1970, 1965, 1960, 1934, 1928
257 DOUGLASS	2014, 2010, 2005, 2000, 1997, 1992, 1985, 1980, 1976, 1973, 1970, 1965, 1960, 1949, 1945, 1940, 1928
257 DOUGLASS	2014, 2010, 2005, 2000, 1997, 1992, 1985, 1980, 1976, 1973, 1970, 1965, 1960, 1949, 1945, 1940, 1928
258 BUTLER	2014, 2010, 2005, 2000, 1997, 1985, 1980, 1976, 1973, 1970, 1965, 1945, 1940, 1934, 1928
258 BUTLER	2014, 2010, 2005, 2000, 1997, 1985, 1980, 1976, 1973, 1970, 1965, 1945, 1940, 1934, 1928
258 BUTLR	2014, 2010, 2005, 2000, 1997, 1992, 1985, 1980, 1976, 1973, 1970, 1965, 1949, 1934, 1928
258 BUTLR	2014, 2010, 2005, 2000, 1997, 1992, 1985, 1980, 1976, 1973, 1970, 1965, 1949, 1934, 1928
259 3RD AVE	2014, 2010, 2005, 1980, 1973, 1970, 1965, 1960, 1949, 1945, 1940, 1928
259 3RD AVE	2014, 2010, 2005, 1980, 1973, 1970, 1965, 1960, 1949, 1945, 1940, 1928

FINDINGS

Address Researched	Address Not Identified in Research Source
259 3rd Ave	2005, 2000, 1997, 1992, 1985, 1980, 1976, 1973, 1970, 1965, 1960, 1949, 1945, 1940, 1934, 1928
259 3rd Ave	2005, 2000, 1997, 1992, 1985, 1980, 1976, 1973, 1970, 1965, 1960, 1949, 1945, 1940, 1934, 1928
259 BOND	2014, 2010, 2005, 2000, 1997, 1985, 1980, 1976, 1973, 1970, 1965, 1960, 1949, 1945, 1940, 1934, 1928
259 BOND	2014, 2010, 2005, 2000, 1997, 1985, 1980, 1976, 1973, 1970, 1965, 1960, 1949, 1945, 1940, 1934, 1928
259 BOND ST	2014, 2010, 2000, 1992, 1985, 1980, 1976, 1973, 1970, 1965, 1960, 1934, 1928
259 BOND ST	2014, 2010, 2000, 1992, 1985, 1980, 1976, 1973, 1970, 1965, 1960, 1934, 1928
260 BUTLER	2014, 2010, 2005, 2000, 1997, 1985, 1980, 1976, 1973, 1970, 1965, 1960, 1949, 1945, 1940, 1934
260 BUTLER	2014, 2010, 2005, 2000, 1997, 1985, 1980, 1976, 1973, 1970, 1965, 1960, 1949, 1945, 1940, 1934
260 BUTLER ST	2014, 2010, 1997, 1992, 1985, 1980, 1976, 1973, 1970, 1965, 1960, 1949, 1945, 1940, 1934, 1928
260 BUTLER ST	2014, 2010, 1997, 1992, 1985, 1980, 1976, 1973, 1970, 1965, 1960, 1949, 1945, 1940, 1934, 1928
260 Butler St	2005, 2000, 1997, 1992, 1985, 1980, 1976, 1973, 1970, 1965, 1960, 1949, 1945, 1940, 1934, 1928
260 Butler St	2005, 2000, 1997, 1992, 1985, 1980, 1976, 1973, 1970, 1965, 1960, 1949, 1945, 1940, 1934, 1928
260 BUTLLER	2014, 2010, 2005, 2000, 1997, 1992, 1985, 1980, 1976, 1973, 1970, 1965, 1960, 1949, 1945, 1940, 1928
260 BUTLLER	2014, 2010, 2005, 2000, 1997, 1992, 1985, 1980, 1976, 1973, 1970, 1965, 1960, 1949, 1945, 1940, 1928
260 BUTLR	2014, 2010, 2005, 2000, 1997, 1992, 1985, 1980, 1976, 1973, 1970, 1965, 1960, 1949, 1934, 1928
260 BUTLR	2014, 2010, 2005, 2000, 1997, 1992, 1985, 1980, 1976, 1973, 1970, 1965, 1960, 1949, 1934, 1928
261 DOUGLASS	2014, 2010, 2005, 2000, 1997, 1980, 1976, 1973, 1970, 1965, 1960, 1949, 1945, 1940, 1928
261 DOUGLASS	2014, 2010, 2005, 2000, 1997, 1980, 1976, 1973, 1970, 1965, 1960, 1949, 1945, 1940, 1928
261 DOUGLASS ST	2014, 2010, 2005, 2000, 1992, 1985, 1980, 1976, 1973, 1970, 1965, 1960, 1949, 1945, 1940, 1934, 1928
261 DOUGLASS ST	2014, 2010, 2005, 2000, 1992, 1985, 1980, 1976, 1973, 1970, 1965, 1960, 1949, 1945, 1940, 1934, 1928
262 BUTLER	2014, 2010, 2005, 2000, 1997, 1992, 1985, 1980, 1976, 1973, 1970, 1965, 1960, 1945, 1940, 1934, 1928
262 BUTLER	2014, 2010, 2005, 2000, 1997, 1992, 1985, 1980, 1976, 1973, 1970, 1965, 1960, 1945, 1940, 1934, 1928
262 Butler St	2010, 2005, 2000, 1997, 1992, 1985, 1980, 1976, 1973, 1970, 1965, 1960, 1949, 1945, 1940, 1934, 1928
262 Butler St	2010, 2005, 2000, 1997, 1992, 1985, 1980, 1976, 1973, 1970, 1965, 1960, 1949, 1945, 1940, 1934, 1928
264 3rd Ave	2005, 2000, 1997, 1992, 1985, 1980, 1976, 1973, 1970, 1965, 1960, 1949, 1945, 1940, 1934, 1928

FINDINGS

Address Researched	Address Not Identified in Research Source
264 3RD AVE	2014, 2010, 1980, 1945
264 3rd Ave	2005, 2000, 1997, 1992, 1985, 1980, 1976, 1973, 1970, 1965, 1960, 1949, 1945, 1940, 1934, 1928
264 3RD AVE	2014, 2010, 1980, 1945
264 BUDER	2014, 2010, 2005, 2000, 1992, 1985, 1980, 1976, 1973, 1970, 1965, 1960, 1949, 1945, 1940, 1934, 1928
264 BUDER	2014, 2010, 2005, 2000, 1992, 1985, 1980, 1976, 1973, 1970, 1965, 1960, 1949, 1945, 1940, 1934, 1928
264 BUTLER	2014, 2010, 2005, 2000, 1997, 1980, 1976, 1973, 1970, 1965, 1945, 1940, 1928
264 BUTLER	2014, 2010, 2005, 2000, 1997, 1980, 1976, 1973, 1970, 1965, 1945, 1940, 1928
264 BUTLER ST	2014, 2010, 1992, 1985, 1980, 1976, 1973, 1970, 1965, 1960, 1949, 1945, 1940, 1934, 1928
264 BUTLER st	2014, 2010, 2005, 2000, 1997, 1992, 1985, 1980, 1976, 1970, 1965, 1960, 1949, 1945, 1940, 1934, 1928
264 BUTLER ST	2014, 2010, 1992, 1985, 1980, 1976, 1973, 1970, 1965, 1960, 1949, 1945, 1940, 1934, 1928
264 BUTLER st	2014, 2010, 2005, 2000, 1997, 1992, 1985, 1980, 1976, 1970, 1965, 1960, 1949, 1945, 1940, 1934, 1928
264 Butler St	2005, 2000, 1997, 1992, 1985, 1980, 1976, 1973, 1970, 1965, 1960, 1949, 1945, 1940, 1934, 1928
264 Butler St	2005, 2000, 1997, 1992, 1985, 1980, 1976, 1973, 1970, 1965, 1960, 1949, 1945, 1940, 1934, 1928
264 BUTLR	2014, 2010, 2005, 2000, 1997, 1992, 1985, 1980, 1976, 1973, 1970, 1965, 1949, 1934, 1928
264 BUTLR	2014, 2010, 2005, 2000, 1997, 1992, 1985, 1980, 1976, 1973, 1970, 1965, 1949, 1934, 1928
264 BUTLR St	2014, 2010, 2005, 2000, 1997, 1992, 1985, 1980, 1976, 1973, 1970, 1960, 1949, 1945, 1940, 1934, 1928
264 BUTLR st	2014, 2010, 2005, 2000, 1997, 1992, 1985, 1980, 1976, 1973, 1965, 1960, 1949, 1945, 1940, 1934, 1928
264 BUTLR St	2014, 2010, 2005, 2000, 1997, 1992, 1985, 1980, 1976, 1973, 1970, 1960, 1949, 1945, 1940, 1934, 1928
264 BUTLR st	2014, 2010, 2005, 2000, 1997, 1992, 1985, 1980, 1976, 1973, 1965, 1960, 1949, 1945, 1940, 1934, 1928
267 BOND	2014, 2010, 2005, 2000, 1997, 1992, 1985, 1980, 1976, 1973, 1970, 1965, 1949, 1945, 1940, 1934, 1928
267 BOND	2014, 2010, 2005, 2000, 1997, 1992, 1985, 1980, 1976, 1973, 1970, 1965, 1949, 1945, 1940, 1934, 1928
267 BOND ST	2014, 2010, 2000, 1997, 1992, 1985, 1980, 1976, 1973, 1970, 1965, 1949, 1945, 1940, 1934, 1928
267 BOND ST	2014, 2010, 2000, 1997, 1992, 1985, 1980, 1976, 1973, 1970, 1965, 1949, 1945, 1940, 1934, 1928
267 Bond St	2005, 2000, 1997, 1992, 1985, 1980, 1976, 1973, 1970, 1965, 1960, 1949, 1945, 1940, 1934, 1928
267 Bond St	2005, 2000, 1997, 1992, 1985, 1980, 1976, 1973, 1970, 1965, 1960, 1949, 1945, 1940, 1934, 1928

FINDINGS

Address Researched	Address Not Identified in Research Source
268 3rd Ave	2014, 2005, 2000, 1997, 1992, 1985, 1980, 1976, 1973, 1970, 1965, 1960, 1949, 1945, 1940, 1934, 1928
268 3rd Ave	2014, 2005, 2000, 1997, 1992, 1985, 1980, 1976, 1973, 1970, 1965, 1960, 1949, 1945, 1940, 1934, 1928
268 3RD AVE	2014, 2010, 1997, 1992, 1985, 1980, 1976, 1973, 1970, 1965, 1960, 1949
268 3RD AVE	2014, 2010, 1997, 1992, 1985, 1980, 1976, 1973, 1970, 1965, 1960, 1949
270 NEVINS	2014, 2010, 2005, 2000, 1997, 1985, 1980, 1973, 1970, 1965, 1949, 1945, 1940, 1934, 1928
270 NEVINS	2014, 2010, 2005, 2000, 1997, 1985, 1980, 1973, 1970, 1965, 1949, 1945, 1940, 1934, 1928
270 NEVINS BKLYN	2014, 2010, 2005, 2000, 1997, 1992, 1985, 1980, 1976, 1973, 1970, 1965, 1949, 1945, 1940, 1934, 1928
270 NEVINS BKLYN	2014, 2010, 2005, 2000, 1997, 1992, 1985, 1980, 1976, 1973, 1970, 1965, 1949, 1945, 1940, 1934, 1928
270 NEVINS ST	2014, 2010, 2005, 2000, 1997, 1992, 1985, 1980, 1976, 1960, 1949, 1945, 1940, 1934, 1928
270 NEVINS ST	2014, 2010, 2005, 2000, 1997, 1992, 1985, 1980, 1976, 1960, 1949, 1945, 1940, 1934, 1928
280 3RD AVE	2014, 2010, 2005, 2000, 1997, 1992, 1985, 1980, 1976, 1973, 1970, 1965, 1960, 1949, 1945, 1940
280 3RD AVE	2014, 2010, 2005, 2000, 1997, 1992, 1985, 1980, 1976, 1973, 1970, 1965, 1960, 1949, 1945, 1940
285 NEVINS	2014, 2010, 2005, 2000, 1997, 1973, 1970, 1965, 1949, 1945, 1940
285 NEVINS	2014, 2010, 2005, 2000, 1997, 1973, 1970, 1965, 1949, 1945, 1940
285 NEVINS H	2014, 2010, 2005, 2000, 1997, 1992, 1985, 1980, 1976, 1973, 1970, 1965, 1960, 1949, 1945, 1940, 1928
285 NEVINS H	2014, 2010, 2005, 2000, 1997, 1992, 1985, 1980, 1976, 1973, 1970, 1965, 1960, 1949, 1945, 1940, 1928
285 NEVINS ST	2014, 2010, 1997, 1992, 1985, 1980, 1976, 1945, 1934, 1928
285 Nevins St	2010, 2005, 2000, 1997, 1992, 1985, 1980, 1976, 1973, 1970, 1965, 1960, 1949, 1945, 1940, 1934, 1928
285 NEVINS ST	2014, 2010, 1997, 1992, 1985, 1980, 1976, 1945, 1934, 1928
285 Nevins St	2010, 2005, 2000, 1997, 1992, 1985, 1980, 1976, 1973, 1970, 1965, 1960, 1949, 1945, 1940, 1934, 1928
287 BONB St	2014, 2010, 2005, 2000, 1997, 1992, 1985, 1980, 1976, 1973, 1970, 1960, 1949, 1945, 1940, 1934, 1928
287 BONB St	2014, 2010, 2005, 2000, 1997, 1992, 1985, 1980, 1976, 1973, 1970, 1960, 1949, 1945, 1940, 1934, 1928
287 BOND	2014, 2010, 2005, 2000, 1997, 1992, 1985, 1980, 1973, 1970, 1965, 1949, 1945, 1940, 1934, 1928
287 BOND	2014, 2010, 2005, 2000, 1997, 1992, 1985, 1980, 1973, 1970, 1965, 1949, 1945, 1940, 1934, 1928
287 BOND BROOKLYN	2014, 2010, 2005, 2000, 1992, 1985, 1980, 1976, 1973, 1970, 1965, 1960, 1949, 1945, 1940, 1934, 1928
287 BOND BROOKLYN	2014, 2010, 2005, 2000, 1992, 1985, 1980, 1976, 1973, 1970, 1965, 1960, 1949, 1945, 1940, 1934, 1928

FINDINGS

Address Researched	Address Not Identified in Research Source
287 BOND ST	2014, 2010, 2000, 1992, 1985, 1980, 1976, 1945, 1940, 1934, 1928
287 BOND ST	2014, 2010, 2000, 1992, 1985, 1980, 1976, 1945, 1940, 1934, 1928
287 Bond St	2014, 2005, 2000, 1997, 1992, 1985, 1980, 1976, 1973, 1970, 1965, 1960, 1949, 1945, 1940, 1934, 1928
287 Bond St	2014, 2005, 2000, 1997, 1992, 1985, 1980, 1976, 1973, 1970, 1965, 1960, 1949, 1945, 1940, 1934, 1928
287 NEVINS	2014, 2010, 2005, 2000, 1997, 1980, 1976, 1973, 1970, 1965, 1949, 1945, 1940, 1928
287 NEVINS	2014, 2010, 2005, 2000, 1997, 1980, 1976, 1973, 1970, 1965, 1949, 1945, 1940, 1928
287 NEVINS ST	2014, 2010, 1992, 1985, 1980, 1976, 1973, 1970, 1945, 1940, 1934, 1928
287 NEVINS ST	2014, 2010, 1992, 1985, 1980, 1976, 1973, 1970, 1945, 1940, 1934, 1928
287 Nevins St	2014, 2005, 2000, 1997, 1992, 1985, 1980, 1976, 1973, 1970, 1965, 1960, 1949, 1945, 1940, 1934, 1928
287 Nevins St	2014, 2005, 2000, 1997, 1992, 1985, 1980, 1976, 1973, 1970, 1965, 1960, 1949, 1945, 1940, 1934, 1928
289 NEVINS	2014, 2010, 2005, 2000, 1997, 1992, 1980, 1973, 1970, 1965, 1949, 1945, 1940, 1928
289 NEVINS	2014, 2010, 2005, 2000, 1997, 1992, 1980, 1973, 1970, 1965, 1949, 1945, 1940, 1928
289 NEVINS ST	2014, 2010, 2000, 1997, 1992, 1985, 1980, 1976, 1940, 1934, 1928
289 NEVINS ST	2014, 2010, 2000, 1997, 1992, 1985, 1980, 1976, 1940, 1934, 1928
291 BUTLER ST	2014, 2010, 2000, 1997, 1992, 1985, 1980, 1976, 1973, 1970, 1965, 1960, 1949, 1945, 1940, 1934, 1928
291 Butler St	2014, 2005, 2000, 1997, 1992, 1985, 1980, 1976, 1973, 1970, 1965, 1960, 1949, 1945, 1940, 1934, 1928
291 BUTLER ST	2014, 2010, 2000, 1997, 1992, 1985, 1980, 1976, 1973, 1970, 1965, 1960, 1949, 1945, 1940, 1934, 1928
291 Butler St	2014, 2005, 2000, 1997, 1992, 1985, 1980, 1976, 1973, 1970, 1965, 1960, 1949, 1945, 1940, 1934, 1928
300 NEV INS	2014, 2010, 2005, 2000, 1997, 1992, 1985, 1980, 1976, 1973, 1970, 1965, 1949, 1945, 1940, 1934, 1928
300 NEV INS	2014, 2010, 2005, 2000, 1997, 1992, 1985, 1980, 1976, 1973, 1970, 1965, 1949, 1945, 1940, 1934, 1928
300 NEVINS	2014, 2010, 2005, 2000, 1997, 1992, 1985, 1980, 1973, 1970, 1965, 1949, 1945, 1940, 1934, 1928
300 NEVINS	2014, 2010, 2005, 2000, 1997, 1992, 1985, 1980, 1973, 1970, 1965, 1949, 1945, 1940, 1934, 1928
300 NEVINS ST	2014, 2010, 2005, 2000, 1997, 1992, 1985, 1980, 1976, 1949, 1945, 1940, 1934, 1928
300 NEVINS ST	2014, 2010, 2005, 2000, 1997, 1992, 1985, 1980, 1976, 1949, 1945, 1940, 1934, 1928
300 Nevins St	2010, 2005, 2000, 1997, 1992, 1985, 1980, 1976, 1973, 1970, 1965, 1960, 1949, 1945, 1940, 1934, 1928
300 Nevins St	2010, 2005, 2000, 1997, 1992, 1985, 1980, 1976, 1973, 1970, 1965, 1960, 1949, 1945, 1940, 1934, 1928

FINDINGS

Address Researched	Address Not Identified in Research Source
301 NEVINS	2014, 2010, 2005, 2000, 1997, 1980, 1973, 1970, 1965, 1960, 1949, 1945, 1940, 1928
301 NEVINS	2014, 2010, 2005, 2000, 1997, 1980, 1973, 1970, 1965, 1960, 1949, 1945, 1940, 1928
301 NEVINS ST	2014, 2010, 1992, 1985, 1980, 1976, 1960, 1934, 1928
301 NEVINS ST	2014, 2010, 1992, 1985, 1980, 1976, 1960, 1934, 1928
301 Nevins St	2005, 2000, 1997, 1992, 1985, 1980, 1976, 1973, 1970, 1965, 1960, 1949, 1945, 1940, 1934, 1928
301 Nevins St	2005, 2000, 1997, 1992, 1985, 1980, 1976, 1973, 1970, 1965, 1960, 1949, 1945, 1940, 1934, 1928
303 Bond St	2005, 2000, 1997, 1992, 1985, 1980, 1976, 1973, 1970, 1965, 1960, 1949, 1945, 1940, 1934, 1928
303 Bond St	2005, 2000, 1997, 1992, 1985, 1980, 1976, 1973, 1970, 1965, 1960, 1949, 1945, 1940, 1934, 1928
304 DOUGLASS	2014, 2010, 2005, 2000, 1997, 1976, 1973, 1970, 1965, 1960, 1949, 1945, 1940, 1934, 1928
304 DOUGLASS	2014, 2010, 2005, 2000, 1997, 1976, 1973, 1970, 1965, 1960, 1949, 1945, 1940, 1934, 1928
305 DOUGLASS	2014, 2010, 2005, 2000, 1997, 1992, 1985, 1980, 1976, 1973, 1970, 1965, 1960, 1949, 1945, 1940, 1934
305 DOUGLASS	2014, 2010, 2005, 2000, 1997, 1992, 1985, 1980, 1976, 1973, 1970, 1965, 1960, 1949, 1945, 1940, 1934
305 DOUGLASS ST	2014, 2010, 1997, 1992, 1985, 1980, 1976, 1973, 1970, 1965, 1960, 1949, 1945, 1940, 1934, 1928
305 Douglass St	2005, 2000, 1997, 1992, 1985, 1980, 1976, 1973, 1970, 1965, 1960, 1949, 1945, 1940, 1934, 1928
305 DOUGLASS ST	2014, 2010, 1997, 1992, 1985, 1980, 1976, 1973, 1970, 1965, 1960, 1949, 1945, 1940, 1934, 1928
305 Douglass St	2005, 2000, 1997, 1992, 1985, 1980, 1976, 1973, 1970, 1965, 1960, 1949, 1945, 1940, 1934, 1928
313 BUTLER	2014, 2010, 2005, 2000, 1997, 1973, 1970, 1965, 1960, 1949, 1945, 1940, 1934
313 BUTLER	2014, 2010, 2005, 2000, 1997, 1973, 1970, 1965, 1960, 1949, 1945, 1940, 1934
313 BUTLER 63	2014, 2010, 2005, 2000, 1997, 1992, 1985, 1980, 1976, 1973, 1970, 1965, 1960, 1949, 1945, 1940, 1928
313 BUTLER 63	2014, 2010, 2005, 2000, 1997, 1992, 1985, 1980, 1976, 1973, 1970, 1965, 1960, 1949, 1945, 1940, 1928
313 BUTLER 694 81	2014, 2010, 2005, 2000, 1992, 1985, 1980, 1976, 1973, 1970, 1965, 1960, 1949, 1945, 1940, 1934, 1928
313 BUTLER 694 81	2014, 2010, 2005, 2000, 1992, 1985, 1980, 1976, 1973, 1970, 1965, 1960, 1949, 1945, 1940, 1934, 1928
313 BUTLER ST	2014, 2010, 1992, 1985, 1980, 1976, 1970, 1965, 1960, 1934, 1928
313 Butler St	2005, 2000, 1997, 1992, 1985, 1980, 1976, 1973, 1970, 1965, 1960, 1949, 1945, 1940, 1934, 1928
313 BUTLER ST	2014, 2010, 1992, 1985, 1980, 1976, 1970, 1965, 1960, 1934, 1928
313 Butler St	2005, 2000, 1997, 1992, 1985, 1980, 1976, 1973, 1970, 1965, 1960, 1949, 1945, 1940, 1934, 1928

FINDINGS

Address Researched	Address Not Identified in Research Source
313A BUTLER	2014, 2010, 2005, 2000, 1997, 1992, 1980, 1976, 1973, 1970, 1965, 1960, 1949, 1945, 1940, 1934, 1928
313A BUTLER	2014, 2010, 2005, 2000, 1997, 1992, 1980, 1976, 1973, 1970, 1965, 1960, 1949, 1945, 1940, 1934, 1928
314 Butler St	2010, 2005, 2000, 1997, 1992, 1985, 1980, 1976, 1973, 1970, 1965, 1960, 1949, 1945, 1940, 1934, 1928
314 Butler St	2010, 2005, 2000, 1997, 1992, 1985, 1980, 1976, 1973, 1970, 1965, 1960, 1949, 1945, 1940, 1934, 1928
325 NEVINS	2014, 2010, 2005, 2000, 1997, 1992, 1985, 1980, 1976, 1973, 1970, 1965, 1960, 1949, 1945, 1940, 1928
325 NEVINS	2014, 2010, 2005, 2000, 1997, 1992, 1985, 1980, 1976, 1973, 1970, 1965, 1960, 1949, 1945, 1940, 1928
325 NEVINS ST	2014, 2010, 2005, 2000, 1997, 1992, 1985, 1980, 1976, 1973, 1970, 1965, 1960, 1945, 1940, 1934, 1928
325 NEVINS ST	2014, 2010, 2005, 2000, 1997, 1992, 1985, 1980, 1976, 1973, 1970, 1965, 1960, 1945, 1940, 1934, 1928
325 Nevins St	2005, 2000, 1997, 1992, 1985, 1980, 1976, 1973, 1970, 1965, 1960, 1949, 1945, 1940, 1934, 1928
325 Nevins St	2005, 2000, 1997, 1992, 1985, 1980, 1976, 1973, 1970, 1965, 1960, 1949, 1945, 1940, 1934, 1928
334 DOUGLASS	2014, 2010, 2005, 2000, 1997, 1980, 1976, 1973, 1970, 1965, 1960, 1949, 1945, 1940, 1934, 1928
334 DOUGLASS	2014, 2010, 2005, 2000, 1997, 1980, 1976, 1973, 1970, 1965, 1960, 1949, 1945, 1940, 1934, 1928
334 DOUGLASS ST	2014, 2010, 1992, 1985, 1980, 1976, 1973, 1970, 1965, 1960, 1949, 1945, 1940, 1934, 1928
334 DOUGLASS ST	2014, 2010, 1992, 1985, 1980, 1976, 1973, 1970, 1965, 1960, 1949, 1945, 1940, 1934, 1928
334 Douglass St	2005, 2000, 1997, 1992, 1985, 1980, 1976, 1973, 1970, 1965, 1960, 1949, 1945, 1940, 1934, 1928
334 Douglass St	2005, 2000, 1997, 1992, 1985, 1980, 1976, 1973, 1970, 1965, 1960, 1949, 1945, 1940, 1934, 1928
335 NEVINS	2014, 2010, 2005, 2000, 1997, 1992, 1985, 1980, 1973, 1970, 1965, 1949, 1945, 1940, 1934
335 NEVINS	2014, 2010, 2005, 2000, 1997, 1992, 1985, 1980, 1973, 1970, 1965, 1949, 1945, 1940, 1934
335 NEVINS ST	2014, 2010, 1992, 1985, 1980, 1976, 1934, 1928
335 NEVINS ST	2014, 2010, 1992, 1985, 1980, 1976, 1934, 1928
337 NEVINS	2014, 2010, 2005, 2000, 1997, 1992, 1985, 1980, 1976, 1973, 1970, 1965, 1949, 1945, 1940, 1934, 1928
337 NEVINS	2014, 2010, 2005, 2000, 1997, 1992, 1985, 1980, 1976, 1973, 1970, 1965, 1949, 1945, 1940, 1934, 1928
337 NEVINS ST	2014, 2010, 2000, 1997, 1992, 1985, 1980, 1976, 1945, 1940, 1934, 1928
337 NEVINS ST	2014, 2010, 2000, 1997, 1992, 1985, 1980, 1976, 1945, 1940, 1934, 1928
341 NEVINS	2014, 2010, 2005, 2000, 1997, 1992, 1985, 1980, 1973, 1970, 1965, 1949, 1945, 1940, 1928

FINDINGS

Address Researched	Address Not Identified in Research Source
341 NEVINS	2014, 2010, 2005, 2000, 1997, 1992, 1985, 1980, 1973, 1970, 1965, 1949, 1945, 1940, 1928
341 NEVINS ST	2014, 2010, 2005, 2000, 1997, 1992, 1985, 1980, 1976, 1970, 1949, 1945, 1940, 1934, 1928
341 NEVINS ST	2014, 2010, 2005, 2000, 1997, 1992, 1985, 1980, 1976, 1970, 1949, 1945, 1940, 1934, 1928
345 BUTIR st	2014, 2010, 2005, 2000, 1997, 1992, 1985, 1980, 1976, 1970, 1965, 1960, 1949, 1945, 1940, 1934, 1928
345 BUTIR st	2014, 2010, 2005, 2000, 1997, 1992, 1985, 1980, 1976, 1970, 1965, 1960, 1949, 1945, 1940, 1934, 1928
345 BUTLER	2014, 2010, 2005, 2000, 1997, 1980, 1973, 1970, 1965, 1949, 1945, 1940, 1934, 1928
345 BUTLER	2014, 2010, 2005, 2000, 1997, 1980, 1973, 1970, 1965, 1949, 1945, 1940, 1934, 1928
345 Butler St	2014, 2005, 2000, 1997, 1992, 1985, 1980, 1976, 1973, 1970, 1965, 1960, 1949, 1945, 1940, 1934, 1928
345 BUTLER ST	2014, 2010, 2005, 1997, 1992, 1985, 1980, 1976, 1973, 1970, 1965, 1960, 1949, 1945, 1940, 1934, 1928
345 BUTLER ST	2014, 2010, 2005, 1997, 1992, 1985, 1980, 1976, 1973, 1970, 1965, 1960, 1949, 1945, 1940, 1934, 1928
345 Butler St	2014, 2005, 2000, 1997, 1992, 1985, 1980, 1976, 1973, 1970, 1965, 1960, 1949, 1945, 1940, 1934, 1928
345 BUTLR	2014, 2010, 2005, 2000, 1997, 1992, 1985, 1980, 1976, 1973, 1970, 1965, 1949, 1945, 1940, 1934, 1928
345 BUTLR	2014, 2010, 2005, 2000, 1997, 1992, 1985, 1980, 1976, 1973, 1970, 1965, 1949, 1945, 1940, 1934, 1928
345 BUTLR St	2014, 2010, 2005, 2000, 1997, 1992, 1985, 1980, 1976, 1973, 1970, 1960, 1949, 1945, 1940, 1934, 1928
345 BUTLR st	2014, 2010, 2005, 2000, 1997, 1992, 1985, 1980, 1976, 1973, 1965, 1960, 1949, 1945, 1940, 1934, 1928
345 BUTLR St	2014, 2010, 2005, 2000, 1997, 1992, 1985, 1980, 1976, 1973, 1970, 1960, 1949, 1945, 1940, 1934, 1928
345 BUTLR st	2014, 2010, 2005, 2000, 1997, 1992, 1985, 1980, 1976, 1973, 1965, 1960, 1949, 1945, 1940, 1934, 1928
430 CAROL	2014, 2010, 2005, 2000, 1997, 1992, 1985, 1973, 1970, 1965, 1940, 1934, 1928
430 CAROL	2014, 2010, 2005, 2000, 1997, 1992, 1985, 1973, 1970, 1965, 1940, 1934, 1928
430 CAROL St	2014, 2010, 2005, 2000, 1997, 1992, 1985, 1980, 1976, 1973, 1970, 1960, 1949, 1945, 1940, 1934, 1928
430 CAROL st	2014, 2010, 2005, 2000, 1997, 1992, 1985, 1980, 1976, 1965, 1960, 1949, 1945, 1940, 1934, 1928
430 CAROL St	2014, 2010, 2005, 2000, 1997, 1992, 1985, 1980, 1976, 1973, 1970, 1960, 1949, 1945, 1940, 1934, 1928
430 CAROL st	2014, 2010, 2005, 2000, 1997, 1992, 1985, 1980, 1976, 1965, 1960, 1949, 1945, 1940, 1934, 1928
430 CARROLL	2014, 2010, 2005, 2000, 1997, 1980, 1976, 1973, 1970, 1965, 1960, 1949, 1945, 1940, 1934
430 CARROLL	2014, 2010, 2005, 2000, 1997, 1980, 1976, 1973, 1970, 1965, 1960, 1949, 1945, 1940, 1934

FINDINGS

Address Researched	Address Not Identified in Research Source
430 CARROLL ST	2014, 2010, 1997, 1992, 1985, 1980, 1976, 1973, 1970, 1965, 1960, 1949, 1945, 1940, 1934, 1928
430 CARROLL ST	2014, 2010, 1997, 1992, 1985, 1980, 1976, 1973, 1970, 1965, 1960, 1949, 1945, 1940, 1934, 1928
444 CAROL	2014, 2010, 2005, 2000, 1997, 1992, 1985, 1980, 1976, 1973, 1970, 1965, 1949, 1945, 1940, 1934, 1928
444 CAROL	2014, 2010, 2005, 2000, 1997, 1992, 1985, 1980, 1976, 1973, 1970, 1965, 1949, 1945, 1940, 1934, 1928
450 Union	2014, 2010, 2005, 1997, 1992, 1928
451 CAROL	2014, 2010, 2005, 2000, 1997, 1980, 1973, 1970, 1965, 1934, 1928
451 CAROL	2014, 2010, 2005, 2000, 1997, 1980, 1973, 1970, 1965, 1934, 1928
451 CAROL St	2014, 2010, 2005, 2000, 1997, 1992, 1985, 1980, 1976, 1973, 1970, 1960, 1949, 1945, 1940, 1934, 1928
451 CAROL st	2014, 2010, 2005, 2000, 1997, 1992, 1985, 1980, 1976, 1965, 1960, 1949, 1945, 1940, 1934, 1928
451 CAROL St	2014, 2010, 2005, 2000, 1997, 1992, 1985, 1980, 1976, 1973, 1970, 1960, 1949, 1945, 1940, 1934, 1928
451 CAROL st	2014, 2010, 2005, 2000, 1997, 1992, 1985, 1980, 1976, 1965, 1960, 1949, 1945, 1940, 1934, 1928
451 CARROIL	2014, 2010, 2005, 2000, 1992, 1985, 1980, 1976, 1973, 1970, 1965, 1960, 1949, 1945, 1940, 1934, 1928
451 CARROIL	2014, 2010, 2005, 2000, 1992, 1985, 1980, 1976, 1973, 1970, 1965, 1960, 1949, 1945, 1940, 1934, 1928
451 CARROLL	2014, 2010, 2005, 2000, 1997, 1980, 1973, 1970, 1965, 1960, 1949, 1945, 1940
451 CARROLL	2014, 2010, 2005, 2000, 1997, 1980, 1973, 1970, 1965, 1960, 1949, 1945, 1940
451 CARROLL ST	2014, 2010, 1992, 1985, 1980, 1976, 1965, 1960, 1949, 1945, 1940, 1934, 1928
451 Carroll St	2005, 2000, 1997, 1992, 1985, 1980, 1976, 1973, 1970, 1965, 1960, 1949, 1945, 1940, 1934, 1928
451 CARROLL ST	2014, 2010, 1992, 1985, 1980, 1976, 1965, 1960, 1949, 1945, 1940, 1934, 1928
451 Carroll St	2005, 2000, 1997, 1992, 1985, 1980, 1976, 1973, 1970, 1965, 1960, 1949, 1945, 1940, 1934, 1928
454 BALTIC	2014, 2010, 2005, 2000, 1997, 1973, 1970, 1965, 1960, 1949, 1945, 1940, 1934, 1928
454 BALTIC	2014, 2010, 2005, 2000, 1997, 1973, 1970, 1965, 1960, 1949, 1945, 1940, 1934, 1928
454 BALTIC ST	2014, 2010, 1992, 1985, 1980, 1976, 1960, 1949, 1945, 1934, 1928
454 Baltic St	2005, 2000, 1997, 1992, 1985, 1980, 1976, 1973, 1970, 1965, 1960, 1949, 1945, 1940, 1934, 1928
454 BALTIC ST	2014, 2010, 1992, 1985, 1980, 1976, 1960, 1949, 1945, 1934, 1928
454 Baltic St	2005, 2000, 1997, 1992, 1985, 1980, 1976, 1973, 1970, 1965, 1960, 1949, 1945, 1940, 1934, 1928
454 CARROLL	2014, 2010, 2005, 2000, 1997, 1992, 1985, 1980, 1976, 1973, 1970, 1965, 1960, 1949, 1945, 1940, 1928

FINDINGS

Address Researched	Address Not Identified in Research Source
454 CARROLL	2014, 2010, 2005, 2000, 1997, 1992, 1985, 1980, 1976, 1973, 1970, 1965, 1960, 1949, 1945, 1940, 1928
455 BALTIC ST	2014, 2010, 2005, 2000, 1997, 1992, 1985, 1980, 1976, 1973, 1970, 1965, 1960, 1949, 1945, 1934, 1928
455 BALTIC ST	2014, 2010, 2005, 2000, 1997, 1992, 1985, 1980, 1976, 1973, 1970, 1965, 1960, 1949, 1945, 1934, 1928
456 BALTC	2014, 2010, 2005, 2000, 1997, 1992, 1985, 1980, 1976, 1973, 1970, 1965, 1949, 1945, 1940, 1934, 1928
456 BALTC	2014, 2010, 2005, 2000, 1997, 1992, 1985, 1980, 1976, 1973, 1970, 1965, 1949, 1945, 1940, 1934, 1928
456 BALTIC	2014, 2010, 2005, 2000, 1997, 1992, 1985, 1980, 1976, 1973, 1970, 1965, 1949, 1945, 1940
456 BALTIC	2014, 2010, 2005, 2000, 1997, 1992, 1985, 1980, 1976, 1973, 1970, 1965, 1949, 1945, 1940
456 BALTIC ST	2014, 2010, 1992, 1985, 1980, 1976, 1960, 1934, 1928
456 BALTIC ST	2014, 2010, 1992, 1985, 1980, 1976, 1960, 1934, 1928
456 Baltic St	2014, 2005, 2000, 1997, 1992, 1985, 1980, 1976, 1973, 1970, 1965, 1960, 1949, 1945, 1940, 1934, 1928
456 Baltic St	2014, 2005, 2000, 1997, 1992, 1985, 1980, 1976, 1973, 1970, 1965, 1960, 1949, 1945, 1940, 1934, 1928
458 BALTIC	2014, 2010, 2005, 2000, 1997, 1992, 1980, 1973, 1970, 1965, 1949, 1945, 1940, 1928
458 BALTIC	2014, 2010, 2005, 2000, 1997, 1992, 1980, 1973, 1970, 1965, 1949, 1945, 1940, 1928
458 BALTIC ST	2014, 2010, 2000, 1997, 1992, 1985, 1980, 1976, 1934, 1928
458 BALTIC ST	2014, 2010, 2000, 1997, 1992, 1985, 1980, 1976, 1934, 1928
458 Baltic St	2005, 2000, 1997, 1992, 1985, 1980, 1976, 1973, 1970, 1965, 1960, 1949, 1945, 1940, 1934, 1928
458 Baltic St	2005, 2000, 1997, 1992, 1985, 1980, 1976, 1973, 1970, 1965, 1960, 1949, 1945, 1940, 1934, 1928
459 BALTIC	2014, 2010, 2005, 2000, 1997, 1980, 1973, 1970, 1965, 1960, 1949, 1945, 1940, 1928
459 BALTIC	2014, 2010, 2005, 2000, 1997, 1980, 1973, 1970, 1965, 1960, 1949, 1945, 1940, 1928
459 BALTIC ST	2014, 2010, 2005, 1992, 1985, 1980, 1976, 1973, 1970, 1965, 1960, 1945, 1940, 1934, 1928
459 BALTIC ST	2014, 2010, 2005, 1992, 1985, 1980, 1976, 1973, 1970, 1965, 1960, 1945, 1940, 1934, 1928
460 BALTIC	2014, 2010, 2005, 2000, 1997, 1992, 1980, 1973, 1970, 1965, 1960, 1949, 1945, 1940, 1928
460 BALTIC	2014, 2010, 2005, 2000, 1997, 1992, 1980, 1973, 1970, 1965, 1960, 1949, 1945, 1940, 1928
460 BALTIC ST	2014, 2010, 1997, 1992, 1985, 1980, 1976, 1973, 1970, 1965, 1960, 1949, 1945, 1940, 1934, 1928
460 BALTIC ST	2014, 2010, 1997, 1992, 1985, 1980, 1976, 1973, 1970, 1965, 1960, 1949, 1945, 1940, 1934, 1928

FINDINGS

Address Researched	Address Not Identified in Research Source
460 Baltic St	2005, 2000, 1997, 1992, 1985, 1980, 1976, 1973, 1970, 1965, 1960, 1949, 1945, 1940, 1934, 1928
460 Baltic St	2005, 2000, 1997, 1992, 1985, 1980, 1976, 1973, 1970, 1965, 1960, 1949, 1945, 1940, 1934, 1928
461 BALTIC ST	2014, 2010, 2005, 2000, 1997, 1992, 1985, 1980, 1976, 1973, 1970, 1965, 1960, 1945, 1940, 1934, 1928
461 BALTIC ST	2014, 2010, 2005, 2000, 1997, 1992, 1985, 1980, 1976, 1973, 1970, 1965, 1960, 1945, 1940, 1934, 1928
462 BALTIC	2014, 2010, 2005, 2000, 1997, 1992, 1985, 1980, 1973, 1970, 1965, 1960, 1949, 1945, 1940, 1934, 1928
462 BALTIC	2014, 2010, 2005, 2000, 1997, 1992, 1985, 1980, 1973, 1970, 1965, 1960, 1949, 1945, 1940, 1934, 1928
462 BALTIC ST	2014, 2010, 2005, 1997, 1992, 1985, 1980, 1976, 1960, 1949, 1945, 1940, 1934, 1928
462 Baltic St	2005, 2000, 1997, 1992, 1985, 1980, 1976, 1973, 1970, 1965, 1960, 1949, 1945, 1940, 1934, 1928
462 BALTIC ST	2014, 2010, 2005, 1997, 1992, 1985, 1980, 1976, 1960, 1949, 1945, 1940, 1934, 1928
462 Baltic St	2005, 2000, 1997, 1992, 1985, 1980, 1976, 1973, 1970, 1965, 1960, 1949, 1945, 1940, 1934, 1928
463 BALTIC	2014, 2010, 2005, 2000, 1997, 1992, 1980, 1976, 1973, 1970, 1965, 1960, 1949, 1945, 1940, 1928
463 BALTIC	2014, 2010, 2005, 2000, 1997, 1992, 1980, 1976, 1973, 1970, 1965, 1960, 1949, 1945, 1940, 1928
463 BALTIC ST	2014, 2010, 2000, 1992, 1985, 1980, 1976, 1973, 1970, 1965, 1960, 1945, 1940, 1934, 1928
463 BALTIC ST	2014, 2010, 2000, 1992, 1985, 1980, 1976, 1973, 1970, 1965, 1960, 1945, 1940, 1934, 1928
465 BALTIC	2014, 2010, 2005, 2000, 1997, 1980, 1976, 1973, 1970, 1965, 1960, 1949, 1945, 1940, 1928
465 BALTIC	2014, 2010, 2005, 2000, 1997, 1980, 1976, 1973, 1970, 1965, 1960, 1949, 1945, 1940, 1928
465 BALTIC ST	2014, 2010, 1992, 1985, 1980, 1976, 1973, 1970, 1965, 1960, 1949, 1945, 1940, 1934, 1928
465 Baltic St	2005, 2000, 1997, 1992, 1985, 1980, 1976, 1973, 1970, 1965, 1960, 1949, 1945, 1940, 1934, 1928
465 BALTIC ST	2014, 2010, 1992, 1985, 1980, 1976, 1973, 1970, 1965, 1960, 1949, 1945, 1940, 1934, 1928
465 Baltic St	2005, 2000, 1997, 1992, 1985, 1980, 1976, 1973, 1970, 1965, 1960, 1949, 1945, 1940, 1934, 1928
466 CAROL	2014, 2010, 2005, 2000, 1997, 1992, 1985, 1980, 1976, 1973, 1970, 1965, 1949, 1940, 1934, 1928
466 CAROL	2014, 2010, 2005, 2000, 1997, 1992, 1985, 1980, 1976, 1973, 1970, 1965, 1949, 1940, 1934, 1928
466 CAROL St	2014, 2010, 2005, 2000, 1997, 1992, 1985, 1980, 1976, 1973, 1970, 1960, 1949, 1945, 1940, 1934, 1928
466 CAROL st	2014, 2010, 2005, 2000, 1997, 1992, 1985, 1980, 1976, 1973, 1965, 1960, 1949, 1945, 1940, 1934, 1928

FINDINGS

Address Researched	Address Not Identified in Research Source
466 CAROL St	2014, 2010, 2005, 2000, 1997, 1992, 1985, 1980, 1976, 1973, 1970, 1960, 1949, 1945, 1940, 1934, 1928
466 CAROL st	2014, 2010, 2005, 2000, 1997, 1992, 1985, 1980, 1976, 1973, 1965, 1960, 1949, 1945, 1940, 1934, 1928
466 CARROLL	2014, 2010, 2005, 2000, 1997, 1980, 1973, 1970, 1965, 1960, 1949, 1945, 1940, 1934, 1928
466 CARROLL	2014, 2010, 2005, 2000, 1997, 1980, 1973, 1970, 1965, 1960, 1949, 1945, 1940, 1934, 1928
466 CARROLL ST	2014, 2010, 1992, 1985, 1980, 1976, 1970, 1965, 1960, 1949, 1945, 1940, 1934, 1928
466 Carroll St	2005, 2000, 1997, 1992, 1985, 1980, 1976, 1973, 1970, 1965, 1960, 1949, 1945, 1940, 1934, 1928
466 CARROLL ST	2014, 2010, 1992, 1985, 1980, 1976, 1970, 1965, 1960, 1949, 1945, 1940, 1934, 1928
466 Carroll St	2005, 2000, 1997, 1992, 1985, 1980, 1976, 1973, 1970, 1965, 1960, 1949, 1945, 1940, 1934, 1928
469 PRESIDENT	2014, 2010, 2005, 2000, 1997, 1992, 1985, 1980, 1976, 1973, 1970, 1965, 1945, 1940, 1934, 1928
469 PRESIDENT	2014, 2010, 2005, 2000, 1997, 1992, 1985, 1980, 1976, 1973, 1970, 1965, 1945, 1940, 1934, 1928
469 PRESIDENT ST	2014, 2010, 2000, 1997, 1992, 1985, 1980, 1976, 1973, 1970, 1965, 1960, 1949, 1945, 1940, 1934, 1928
469 President St	2005, 2000, 1997, 1992, 1985, 1980, 1976, 1973, 1970, 1965, 1960, 1949, 1945, 1940, 1934, 1928
469 PRESIDENT ST	2014, 2010, 2000, 1997, 1992, 1985, 1980, 1976, 1973, 1970, 1965, 1960, 1949, 1945, 1940, 1934, 1928
469 President St	2005, 2000, 1997, 1992, 1985, 1980, 1976, 1973, 1970, 1965, 1960, 1949, 1945, 1940, 1934, 1928
471 BALTIC	2014, 2010, 2005, 2000, 1997, 1980, 1973, 1970, 1965, 1949, 1945, 1940, 1934, 1928
471 BALTIC	2014, 2010, 2005, 2000, 1997, 1980, 1973, 1970, 1965, 1949, 1945, 1940, 1934, 1928
471 BALTIC ST	2014, 2010, 1992, 1985, 1980, 1976, 1949, 1945, 1940, 1934, 1928
471 Baltic St	2005, 2000, 1997, 1992, 1985, 1980, 1976, 1973, 1970, 1965, 1960, 1949, 1945, 1940, 1934, 1928
471 BALTIC ST	2014, 2010, 1992, 1985, 1980, 1976, 1949, 1945, 1940, 1934, 1928
471 Baltic St	2005, 2000, 1997, 1992, 1985, 1980, 1976, 1973, 1970, 1965, 1960, 1949, 1945, 1940, 1934, 1928
475 BALTIC	2014, 2010, 2005, 2000, 1997, 1980, 1976, 1973, 1970, 1965, 1960, 1949, 1945, 1940, 1928
475 BALTIC	2014, 2010, 2005, 2000, 1997, 1980, 1976, 1973, 1970, 1965, 1960, 1949, 1945, 1940, 1928
475 BALTIC ST	2014, 2010, 1992, 1985, 1980, 1976, 1973, 1970, 1965, 1960, 1949, 1945, 1940, 1934, 1928
475 Baltic St	2005, 2000, 1997, 1992, 1985, 1980, 1976, 1973, 1970, 1965, 1960, 1949, 1945, 1940, 1934, 1928
475 BALTIC ST	2014, 2010, 1992, 1985, 1980, 1976, 1973, 1970, 1965, 1960, 1949, 1945, 1940, 1934, 1928

FINDINGS

Address Researched	Address Not Identified in Research Source
475 Baltic St	2005, 2000, 1997, 1992, 1985, 1980, 1976, 1973, 1970, 1965, 1960, 1949, 1945, 1940, 1934, 1928
478 BALTIC	2014, 2010, 2005, 2000, 1997, 1992, 1985, 1980, 1976, 1973, 1970, 1965, 1960, 1949, 1945, 1940, 1928
478 BALTIC	2014, 2010, 2005, 2000, 1997, 1992, 1985, 1980, 1976, 1973, 1970, 1965, 1960, 1949, 1945, 1940, 1928
479 BALTIC	2014, 2010, 2005, 2000, 1997, 1973, 1970, 1965, 1949, 1945, 1940, 1934, 1928
479 BALTIC	2014, 2010, 2005, 2000, 1997, 1973, 1970, 1965, 1949, 1945, 1940, 1934, 1928
479 BALTIC ST	2014, 2010, 2005, 1992, 1985, 1980, 1976, 1934, 1928
479 BALTIC ST	2014, 2010, 2005, 1992, 1985, 1980, 1976, 1934, 1928
479 Baltic St	2005, 2000, 1997, 1992, 1985, 1980, 1976, 1973, 1970, 1965, 1960, 1949, 1945, 1940, 1934, 1928
479 Baltic St	2005, 2000, 1997, 1992, 1985, 1980, 1976, 1973, 1970, 1965, 1960, 1949, 1945, 1940, 1934, 1928
479 DE GRW	2014, 2010, 2005, 2000, 1997, 1992, 1985, 1980, 1976, 1973, 1970, 1965, 1960, 1949, 1934, 1928
479 DE GRW	2014, 2010, 2005, 2000, 1997, 1992, 1985, 1980, 1976, 1973, 1970, 1965, 1960, 1949, 1934, 1928
479 DEGRAW	2014, 2010, 2005, 2000, 1997, 1992, 1980, 1973, 1970, 1965, 1960, 1945, 1940, 1928
479 DEGRAW	2014, 2010, 2005, 2000, 1997, 1992, 1980, 1973, 1970, 1965, 1960, 1945, 1940, 1928
479 DEGRAW H MOUNTAINVILLE	2014, 2010, 2005, 2000, 1997, 1992, 1985, 1980, 1976, 1973, 1970, 1965, 1960, 1949, 1945, 1940, 1928
479 DEGRAW H MOUNTAINVILLE	2014, 2010, 2005, 2000, 1997, 1992, 1985, 1980, 1976, 1973, 1970, 1965, 1960, 1949, 1945, 1940, 1928
479 DEGRAW ST	2014, 2010, 2005, 2000, 1997, 1992, 1985, 1980, 1976, 1970, 1965, 1960, 1949, 1945, 1940, 1934, 1928
479 DEGRAW ST	2014, 2010, 2005, 2000, 1997, 1992, 1985, 1980, 1976, 1970, 1965, 1960, 1949, 1945, 1940, 1934, 1928
479 DEGRW	2014, 2010, 2005, 2000, 1997, 1992, 1985, 1980, 1976, 1973, 1970, 1965, 1960, 1949, 1934
479 DEGRW	2014, 2010, 2005, 2000, 1997, 1992, 1985, 1980, 1976, 1973, 1970, 1965, 1960, 1949, 1934
479 DEGRW St	2014, 2010, 2005, 2000, 1997, 1992, 1985, 1980, 1976, 1973, 1970, 1960, 1949, 1945, 1940, 1934, 1928
479 DEGRW st	2014, 2010, 2005, 2000, 1997, 1992, 1985, 1980, 1976, 1973, 1965, 1960, 1949, 1945, 1940, 1934, 1928
479 DEGRW St	2014, 2010, 2005, 2000, 1997, 1992, 1985, 1980, 1976, 1973, 1970, 1960, 1949, 1945, 1940, 1934, 1928
479 DEGRW st	2014, 2010, 2005, 2000, 1997, 1992, 1985, 1980, 1976, 1973, 1965, 1960, 1949, 1945, 1940, 1934, 1928
482 PRESIDENT	2014, 2010, 2005, 2000, 1997, 1992, 1985, 1980, 1973, 1970, 1965, 1949, 1945, 1940, 1934, 1928
482 PRESIDENT	2014, 2010, 2005, 2000, 1997, 1992, 1985, 1980, 1973, 1970, 1965, 1949, 1945, 1940, 1934, 1928

FINDINGS

Address Researched	Address Not Identified in Research Source
482 PRESIDENT ST	2014, 2010, 2000, 1997, 1992, 1985, 1980, 1976, 1973, 1970, 1965, 1960, 1949, 1945, 1940, 1934, 1928
482 PRESIDENT St	2014, 2010, 2005, 2000, 1997, 1992, 1985, 1980, 1976, 1973, 1970, 1960, 1949, 1945, 1940, 1934, 1928
482 PRESIDENT st	2014, 2010, 2005, 2000, 1997, 1992, 1985, 1980, 1976, 1965, 1960, 1949, 1945, 1940, 1934, 1928
482 PRESIDENT ST	2014, 2010, 2000, 1997, 1992, 1985, 1980, 1976, 1973, 1970, 1965, 1960, 1949, 1945, 1940, 1934, 1928
482 PRESIDENT St	2014, 2010, 2005, 2000, 1997, 1992, 1985, 1980, 1976, 1973, 1970, 1960, 1949, 1945, 1940, 1934, 1928
482 PRESIDENT st	2014, 2010, 2005, 2000, 1997, 1992, 1985, 1980, 1976, 1965, 1960, 1949, 1945, 1940, 1934, 1928
483 BALTIC	2014, 2010, 2005, 2000, 1997, 1992, 1985, 1980, 1976, 1973, 1970, 1965, 1960, 1949, 1945, 1940
483 BALTIC	2014, 2010, 2005, 2000, 1997, 1992, 1985, 1980, 1976, 1973, 1970, 1965, 1960, 1949, 1945, 1940
483 BALTIC ST	2014, 2010, 2005, 2000, 1997, 1992, 1985, 1980, 1976, 1973, 1970, 1965, 1960, 1934, 1928
483 BALTIC ST	2014, 2010, 2005, 2000, 1997, 1992, 1985, 1980, 1976, 1973, 1970, 1965, 1960, 1934, 1928
491 BALTIC	2014, 2010, 2005, 2000, 1997, 1992, 1985, 1980, 1976, 1973, 1970, 1965, 1960, 1949, 1945, 1940, 1928
491 BALTIC	2014, 2010, 2005, 2000, 1997, 1992, 1985, 1980, 1976, 1973, 1970, 1965, 1960, 1949, 1945, 1940, 1928
495 PRESIDENT	2014, 2010, 2005, 2000, 1997, 1992, 1985, 1980, 1976, 1973, 1970, 1965, 1960, 1940, 1934, 1928
495 PRESIDENT	2014, 2010, 2005, 2000, 1997, 1992, 1985, 1980, 1976, 1973, 1970, 1965, 1960, 1940, 1934, 1928
495 SACKETT	2014, 2010, 2005, 2000, 1997, 1992, 1980, 1973, 1970, 1965, 1949, 1945, 1940, 1934, 1928
495 SACKETT	2014, 2010, 2005, 2000, 1997, 1992, 1980, 1973, 1970, 1965, 1949, 1945, 1940, 1934, 1928
498 PRESIDENT	2014, 2010, 2005, 2000, 1997, 1992, 1985, 1980, 1973, 1970, 1965, 1960, 1949, 1945, 1940, 1934, 1928
498 PRESIDENT	2014, 2010, 2005, 2000, 1997, 1992, 1985, 1980, 1973, 1970, 1965, 1960, 1949, 1945, 1940, 1934, 1928
498 Sackett St	2005, 2000, 1997, 1992, 1985, 1980, 1976, 1973, 1970, 1965, 1960, 1949, 1945, 1940, 1934, 1928
498 Sackett St	2005, 2000, 1997, 1992, 1985, 1980, 1976, 1973, 1970, 1965, 1960, 1949, 1945, 1940, 1934, 1928
510 SACKETT	2014, 2010, 2005, 2000, 1997, 1980, 1973, 1970, 1965, 1949, 1945, 1940, 1934, 1928
510 SACKETT	2014, 2010, 2005, 2000, 1997, 1980, 1973, 1970, 1965, 1949, 1945, 1940, 1934, 1928
510 SACKETT ST	2014, 2010, 1992, 1985, 1980, 1976, 1973, 1970, 1965, 1960, 1949, 1945, 1940, 1934, 1928
510 SACKETT ST	2014, 2010, 1992, 1985, 1980, 1976, 1973, 1970, 1965, 1960, 1949, 1945, 1940, 1934, 1928

FINDINGS

Address Researched	Address Not Identified in Research Source
510 Sackett St	2005, 2000, 1997, 1992, 1985, 1980, 1976, 1973, 1970, 1965, 1960, 1949, 1945, 1940, 1934, 1928
510 Sackett St	2005, 2000, 1997, 1992, 1985, 1980, 1976, 1973, 1970, 1965, 1960, 1949, 1945, 1940, 1934, 1928
514 Union St	2010, 2005, 2000, 1997, 1992, 1985, 1980, 1976, 1973, 1970, 1965, 1960, 1949, 1945, 1940, 1934, 1928
514 UNION ST	2014, 2010, 2005, 2000, 1997, 1992, 1985, 1980, 1976, 1973, 1970, 1965, 1949, 1945, 1940, 1934, 1928
514 Union St	2010, 2005, 2000, 1997, 1992, 1985, 1980, 1976, 1973, 1970, 1965, 1960, 1949, 1945, 1940, 1934, 1928
514 UNION ST	2014, 2010, 2005, 2000, 1997, 1992, 1985, 1980, 1976, 1973, 1970, 1965, 1949, 1945, 1940, 1934, 1928
517 Carrol	2014, 2010, 2005, 2000, 1992, 1985, 1980, 1973, 1970, 1960, 1949, 1945, 1940, 1928
525 UNION ST	2014, 2010, 2000, 1992, 1985, 1980, 1976, 1973, 1970, 1965, 1949, 1945, 1940, 1934, 1928
525 UNION ST	2014, 2010, 2000, 1992, 1985, 1980, 1976, 1973, 1970, 1965, 1949, 1945, 1940, 1934, 1928
526 BALTIC	2014, 2010, 2005, 2000, 1997, 1980, 1976, 1973, 1970, 1965, 1960, 1949, 1945, 1940, 1934, 1928
526 BALTIC	2014, 2010, 2005, 2000, 1997, 1980, 1976, 1973, 1970, 1965, 1960, 1949, 1945, 1940, 1934, 1928
526 BALTIC ST	2014, 2010, 1992, 1985, 1980, 1976, 1973, 1970, 1965, 1960, 1949, 1945, 1940, 1934, 1928
526 BALTIC ST	2014, 2010, 1992, 1985, 1980, 1976, 1973, 1970, 1965, 1960, 1949, 1945, 1940, 1934, 1928
526 Baltic St	2014, 2005, 2000, 1997, 1992, 1985, 1980, 1976, 1973, 1970, 1965, 1960, 1949, 1945, 1940, 1934, 1928
526 Baltic St	2014, 2005, 2000, 1997, 1992, 1985, 1980, 1976, 1973, 1970, 1965, 1960, 1949, 1945, 1940, 1934, 1928
528 PRESIDENT	2014, 2010, 2005, 2000, 1997, 1980, 1973, 1970, 1965, 1949, 1945, 1940, 1934, 1928
528 PRESIDENT	2014, 2010, 2005, 2000, 1997, 1980, 1973, 1970, 1965, 1949, 1945, 1940, 1934, 1928
528 PRESIDENT ST	2014, 2010, 1997, 1992, 1985, 1980, 1976, 1973, 1970, 1965, 1960, 1949, 1945, 1940, 1934, 1928
528 PRESIDENT St	2014, 2010, 2005, 2000, 1997, 1992, 1985, 1980, 1976, 1973, 1970, 1960, 1949, 1945, 1940, 1934, 1928
528 PRESIDENT st	2014, 2010, 2005, 2000, 1997, 1992, 1985, 1980, 1976, 1965, 1960, 1949, 1945, 1940, 1934, 1928
528 PRESIDENT ST	2014, 2010, 1997, 1992, 1985, 1980, 1976, 1973, 1970, 1965, 1960, 1949, 1945, 1940, 1934, 1928
528 PRESIDENT St	2014, 2010, 2005, 2000, 1997, 1992, 1985, 1980, 1976, 1973, 1970, 1960, 1949, 1945, 1940, 1934, 1928
528 PRESIDENT st	2014, 2010, 2005, 2000, 1997, 1992, 1985, 1980, 1976, 1965, 1960, 1949, 1945, 1940, 1934, 1928
528 President St	2005, 2000, 1997, 1992, 1985, 1980, 1976, 1973, 1970, 1965, 1960, 1949, 1945, 1940, 1934, 1928

FINDINGS

Address Researched	Address Not Identified in Research Source
528 President St	2005, 2000, 1997, 1992, 1985, 1980, 1976, 1973, 1970, 1965, 1960, 1949, 1945, 1940, 1934, 1928
532 Union	2014, 2010, 2005, 2000, 1997, 1992, 1985, 1980, 1973, 1970, 1965, 1960, 1949, 1945, 1940, 1934, 1928
534 Baltic St	2005, 2000, 1997, 1992, 1985, 1980, 1976, 1973, 1970, 1965, 1960, 1949, 1945, 1940, 1934, 1928
534 Baltic St	2005, 2000, 1997, 1992, 1985, 1980, 1976, 1973, 1970, 1965, 1960, 1949, 1945, 1940, 1934, 1928
536 UNION ST	2014, 2010, 2005, 2000, 1997, 1992, 1985, 1980, 1976, 1973, 1970, 1934, 1928
536 UNION ST	2014, 2010, 2005, 2000, 1997, 1992, 1985, 1980, 1976, 1973, 1970, 1934, 1928
537 SACKETT	2014, 2010, 2005, 2000, 1997, 1980, 1973, 1970, 1965, 1949, 1945, 1940, 1934, 1928
537 SACKETT	2014, 2010, 2005, 2000, 1997, 1980, 1973, 1970, 1965, 1949, 1945, 1940, 1934, 1928
537 SACKETT ST	2014, 2010, 1992, 1985, 1980, 1976, 1973, 1970, 1965, 1960, 1949, 1945, 1940, 1934, 1928
537 Sackett St	2005, 2000, 1997, 1992, 1985, 1980, 1976, 1973, 1970, 1965, 1960, 1949, 1945, 1940, 1934, 1928
537 SACKETT ST	2014, 2010, 1992, 1985, 1980, 1976, 1973, 1970, 1965, 1960, 1949, 1945, 1940, 1934, 1928
537 Sackett St	2005, 2000, 1997, 1992, 1985, 1980, 1976, 1973, 1970, 1965, 1960, 1949, 1945, 1940, 1934, 1928
538 BALTIC	2014, 2010, 2005, 2000, 1997, 1992, 1985, 1980, 1976, 1973, 1970, 1965, 1960, 1949, 1945, 1940, 1928
538 BALTIC	2014, 2010, 2005, 2000, 1997, 1992, 1985, 1980, 1976, 1973, 1970, 1965, 1960, 1949, 1945, 1940, 1928
538 Union	2014, 2010, 2005, 1985, 1980, 1949, 1945, 1940, 1934, 1928
540 UNION ST	2014, 2010, 2005, 2000, 1992, 1985, 1980, 1976, 1973, 1970, 1965, 1960, 1949, 1945, 1940, 1934, 1928
540 UNION ST	2014, 2010, 2005, 2000, 1992, 1985, 1980, 1976, 1973, 1970, 1965, 1960, 1949, 1945, 1940, 1934, 1928
542 UNION ST	2014, 2010, 2005, 2000, 1992, 1985, 1980, 1976, 1973, 1970, 1965, 1949, 1940, 1934, 1928
542 UNION ST	2014, 2010, 2005, 2000, 1992, 1985, 1980, 1976, 1973, 1970, 1965, 1949, 1940, 1934, 1928
543 PRESIDENT	2014, 2010, 2005, 2000, 1997, 1992, 1985, 1980, 1973, 1970, 1965, 1945, 1934, 1928
543 PRESIDENT	2014, 2010, 2005, 2000, 1997, 1992, 1985, 1980, 1973, 1970, 1965, 1945, 1934, 1928
543 PRESIDENT st	2014, 2010, 2005, 2000, 1997, 1992, 1985, 1980, 1976, 1970, 1965, 1960, 1949, 1945, 1940, 1934, 1928
543 PRESIDENT st	2014, 2010, 2005, 2000, 1997, 1992, 1985, 1980, 1976, 1970, 1965, 1960, 1949, 1945, 1940, 1934, 1928
543 UNION ST	2014, 2010, 2000, 1992, 1985, 1980, 1976, 1934, 1928
543 Union St	2005, 2000, 1997, 1992, 1985, 1980, 1976, 1973, 1970, 1965, 1960, 1949, 1945, 1940, 1934, 1928

FINDINGS

Address Researched	Address Not Identified in Research Source
543 UNION ST	2014, 2010, 2000, 1992, 1985, 1980, 1976, 1934, 1928
543 Union St	2005, 2000, 1997, 1992, 1985, 1980, 1976, 1973, 1970, 1965, 1960, 1949, 1945, 1940, 1934, 1928
556 SACKETT	2014, 2010, 2005, 2000, 1997, 1973, 1970, 1965, 1949, 1945, 1940
556 SACKETT	2014, 2010, 2005, 2000, 1997, 1973, 1970, 1965, 1949, 1945, 1940
556 SACKETT ST	2014, 2010, 1992, 1985, 1980, 1976, 1970, 1965, 1960, 1949, 1945, 1940, 1934, 1928
556 Sackett St	2005, 2000, 1997, 1992, 1985, 1980, 1976, 1973, 1970, 1965, 1960, 1949, 1945, 1940, 1934, 1928
556 SACKETT ST	2014, 2010, 1992, 1985, 1980, 1976, 1970, 1965, 1960, 1949, 1945, 1940, 1934, 1928
556 Sackett St	2005, 2000, 1997, 1992, 1985, 1980, 1976, 1973, 1970, 1965, 1960, 1949, 1945, 1940, 1934, 1928
558 SACKETT	2014, 2010, 2005, 2000, 1997, 1985, 1980, 1976, 1973, 1970, 1965, 1960, 1949, 1945, 1940, 1928
558 SACKETT	2014, 2010, 2005, 2000, 1997, 1985, 1980, 1976, 1973, 1970, 1965, 1960, 1949, 1945, 1940, 1928
558 SACKETT ST	2014, 2010, 1992, 1985, 1980, 1976, 1973, 1970, 1965, 1960, 1949, 1945, 1940, 1934, 1928
558 SACKETT ST	2014, 2010, 1992, 1985, 1980, 1976, 1973, 1970, 1965, 1960, 1949, 1945, 1940, 1934, 1928
562 BALTIC	2014, 2010, 2005, 2000, 1997, 1992, 1985, 1980, 1976, 1973, 1970, 1965, 1960, 1949, 1945, 1940, 1928
562 BALTIC	2014, 2010, 2005, 2000, 1997, 1992, 1985, 1980, 1976, 1973, 1970, 1965, 1960, 1949, 1945, 1940, 1928
564 BALTIC	2014, 2010, 2005, 2000, 1997, 1992, 1985, 1980, 1976, 1973, 1970, 1965, 1960, 1949, 1945, 1940, 1928
564 BALTIC	2014, 2010, 2005, 2000, 1997, 1992, 1985, 1980, 1976, 1973, 1970, 1965, 1960, 1949, 1945, 1940, 1928
564 BALTIC ST	2014, 2010, 2005, 2000, 1997, 1992, 1985, 1980, 1976, 1973, 1970, 1960, 1949, 1945, 1940, 1934, 1928
564 BALTIC ST	2014, 2010, 2005, 2000, 1997, 1992, 1985, 1980, 1976, 1973, 1970, 1960, 1949, 1945, 1940, 1934, 1928
564 President St	2014, 2005, 2000, 1997, 1992, 1985, 1980, 1976, 1973, 1970, 1965, 1960, 1949, 1945, 1940, 1934, 1928
564 President St	2014, 2005, 2000, 1997, 1992, 1985, 1980, 1976, 1973, 1970, 1965, 1960, 1949, 1945, 1940, 1934, 1928
570 BALTIC	2014, 2010, 2005, 2000, 1997, 1992, 1985, 1980, 1973, 1970, 1965, 1949, 1945, 1940, 1928
570 BALTIC	2014, 2010, 2005, 2000, 1997, 1992, 1985, 1980, 1973, 1970, 1965, 1949, 1945, 1940, 1928
570 BALTIC ST	2014, 2010, 2005, 2000, 1997, 1992, 1985, 1980, 1976, 1945, 1934, 1928
570 BALTIC ST	2014, 2010, 2005, 2000, 1997, 1992, 1985, 1980, 1976, 1945, 1934, 1928
572 BALTIC	2014, 2010, 2005, 2000, 1997, 1992, 1980, 1973, 1970, 1965, 1949, 1945, 1940, 1928

FINDINGS

Address Researched	Address Not Identified in Research Source
572 BALTIC	2014, 2010, 2005, 2000, 1997, 1992, 1980, 1973, 1970, 1965, 1949, 1945, 1940, 1928
572 BALTIC ST	2014, 2010, 2005, 2000, 1997, 1992, 1985, 1980, 1976, 1949, 1945, 1940, 1934, 1928
572 BALTIC ST	2014, 2010, 2005, 2000, 1997, 1992, 1985, 1980, 1976, 1949, 1945, 1940, 1934, 1928
572 SACKETT	2014, 2010, 2005, 2000, 1997, 1992, 1980, 1973, 1970, 1965, 1949, 1945, 1940
572 SACKETT	2014, 2010, 2005, 2000, 1997, 1992, 1980, 1973, 1970, 1965, 1949, 1945, 1940
572 SACKETT 722 794	2014, 2010, 2005, 2000, 1992, 1985, 1980, 1976, 1973, 1970, 1965, 1960, 1949, 1945, 1940, 1934, 1928
572 SACKETT 722 794	2014, 2010, 2005, 2000, 1992, 1985, 1980, 1976, 1973, 1970, 1965, 1960, 1949, 1945, 1940, 1934, 1928
572 SACKETT ST	2014, 2010, 1992, 1985, 1980, 1976, 1973, 1970, 1965, 1960, 1949, 1945, 1940, 1934, 1928
572 Sackett St	2005, 2000, 1997, 1992, 1985, 1980, 1976, 1973, 1970, 1965, 1960, 1949, 1945, 1940, 1934, 1928
572 SACKETT ST	2014, 2010, 1992, 1985, 1980, 1976, 1973, 1970, 1965, 1960, 1949, 1945, 1940, 1934, 1928
572 Sackett St	2005, 2000, 1997, 1992, 1985, 1980, 1976, 1973, 1970, 1965, 1960, 1949, 1945, 1940, 1934, 1928
573 Sackett St	2005, 2000, 1997, 1992, 1985, 1980, 1976, 1973, 1970, 1965, 1960, 1949, 1945, 1940, 1934, 1928
573 SACKETT ST	2014, 2010, 1997, 1992, 1985, 1980, 1976, 1973, 1970, 1965, 1960, 1949, 1945, 1940, 1934, 1928
573 Sackett St	2005, 2000, 1997, 1992, 1985, 1980, 1976, 1973, 1970, 1965, 1960, 1949, 1945, 1940, 1934, 1928
573 SACKETT ST	2014, 2010, 1997, 1992, 1985, 1980, 1976, 1973, 1970, 1965, 1960, 1949, 1945, 1940, 1934, 1928
575 Degraw St	2005, 2000, 1997, 1992, 1985, 1980, 1976, 1973, 1970, 1965, 1960, 1949, 1945, 1940, 1934, 1928
575 Degraw St	2005, 2000, 1997, 1992, 1985, 1980, 1976, 1973, 1970, 1965, 1960, 1949, 1945, 1940, 1934, 1928
576 Union St	2005, 2000, 1997, 1992, 1985, 1980, 1976, 1973, 1970, 1965, 1960, 1949, 1945, 1940, 1934, 1928
576 Union St	2005, 2000, 1997, 1992, 1985, 1980, 1976, 1973, 1970, 1965, 1960, 1949, 1945, 1940, 1934, 1928
576 UNION ST	2014, 2010, 2000, 1992, 1985, 1980, 1976, 1973, 1965, 1960, 1949, 1945, 1940, 1934, 1928
576 UNION ST	2014, 2010, 2000, 1992, 1985, 1980, 1976, 1973, 1965, 1960, 1949, 1945, 1940, 1934, 1928
577 UNION ST	2014, 2010, 2005, 2000, 1997, 1992, 1985, 1980, 1976, 1973, 1934, 1928
577 UNION ST	2014, 2010, 2005, 2000, 1997, 1992, 1985, 1980, 1976, 1973, 1934, 1928
584 UNION ST	2014, 2010, 2000, 1992, 1985, 1980, 1976, 1970, 1965, 1960, 1949, 1945, 1940, 1934, 1928
584 Union St	2005, 2000, 1997, 1992, 1985, 1980, 1976, 1973, 1970, 1965, 1960, 1949, 1945, 1940, 1934, 1928

FINDINGS

Address Researched	Address Not Identified in Research Source
584 UNION ST	2014, 2010, 2000, 1992, 1985, 1980, 1976, 1970, 1965, 1960, 1949, 1945, 1940, 1934, 1928
584 Union St	2005, 2000, 1997, 1992, 1985, 1980, 1976, 1973, 1970, 1965, 1960, 1949, 1945, 1940, 1934, 1928
588 UNION ST	2014, 2010, 2000, 1992, 1985, 1980, 1976, 1940, 1934, 1928
588 UNION ST	2014, 2010, 2000, 1992, 1985, 1980, 1976, 1940, 1934, 1928
590 UNION ST	2014, 2010, 2000, 1992, 1985, 1980, 1976, 1973, 1970, 1965, 1960, 1949, 1945, 1940, 1934, 1928
590 Union St	2005, 2000, 1997, 1992, 1985, 1980, 1976, 1973, 1970, 1965, 1960, 1949, 1945, 1940, 1934, 1928
590 UNION ST	2014, 2010, 2000, 1992, 1985, 1980, 1976, 1973, 1970, 1965, 1960, 1949, 1945, 1940, 1934, 1928
590 Union St	2005, 2000, 1997, 1992, 1985, 1980, 1976, 1973, 1970, 1965, 1960, 1949, 1945, 1940, 1934, 1928
600 DEGRAW	2014, 2010, 2005, 2000, 1997, 1980, 1976, 1973, 1970, 1965, 1960, 1945, 1940, 1934, 1928
600 DEGRAW	2014, 2010, 2005, 2000, 1997, 1980, 1976, 1973, 1970, 1965, 1960, 1945, 1940, 1934, 1928
600 DEGRAW ST	2014, 2010, 2005, 1997, 1992, 1985, 1980, 1976, 1973, 1970, 1965, 1960, 1949, 1945, 1940, 1934, 1928
600 DEGRAW ST	2014, 2010, 2000, 1992, 1985, 1980, 1976, 1973, 1970, 1965, 1960, 1949, 1945, 1940, 1934, 1928
600 Degraw St	2005, 2000, 1997, 1992, 1985, 1980, 1976, 1973, 1970, 1965, 1960, 1949, 1945, 1940, 1934, 1928
600 DEGRAW ST	2014, 2010, 2005, 1997, 1992, 1985, 1980, 1976, 1973, 1970, 1965, 1960, 1949, 1945, 1940, 1934, 1928
600 DEGRAW ST	2014, 2010, 2000, 1992, 1985, 1980, 1976, 1973, 1970, 1965, 1960, 1949, 1945, 1940, 1934, 1928
600 Degraw St	2005, 2000, 1997, 1992, 1985, 1980, 1976, 1973, 1970, 1965, 1960, 1949, 1945, 1940, 1934, 1928
600 DEGRW	2014, 2010, 2005, 2000, 1997, 1992, 1985, 1980, 1976, 1973, 1970, 1965, 1949, 1934, 1928
600 DEGRW	2014, 2010, 2005, 2000, 1997, 1992, 1985, 1980, 1976, 1973, 1970, 1965, 1949, 1934, 1928
600 DEGRW st	2014, 2010, 2005, 2000, 1997, 1992, 1985, 1980, 1976, 1973, 1965, 1960, 1949, 1945, 1940, 1934, 1928
600 DEGRW st	2014, 2010, 2005, 2000, 1997, 1992, 1985, 1980, 1976, 1973, 1965, 1960, 1949, 1945, 1940, 1934, 1928
600 UNION ST	2014, 2010, 2000, 1997, 1992, 1985, 1980, 1976, 1973, 1970, 1965, 1960, 1949, 1945, 1940, 1934, 1928
600 UNION ST	2014, 2010, 2000, 1997, 1992, 1985, 1980, 1976, 1973, 1970, 1965, 1960, 1949, 1945, 1940, 1934, 1928
608 UNION ST	2014, 2010, 2000, 1992, 1985, 1980, 1976, 1973, 1965, 1945, 1934, 1928
608 Union St	2005, 2000, 1997, 1992, 1985, 1980, 1976, 1973, 1970, 1965, 1960, 1949, 1945, 1940, 1934, 1928
608 UNION ST	2014, 2010, 2000, 1992, 1985, 1980, 1976, 1973, 1965, 1945, 1934, 1928

FINDINGS

Address Researched	Address Not Identified in Research Source
608 Union St	2005, 2000, 1997, 1992, 1985, 1980, 1976, 1973, 1970, 1965, 1960, 1949, 1945, 1940, 1934, 1928
620 DEGRAW	2014, 2010, 1980, 1965, 1960, 1945, 1940, 1928
623 SACKETT	2014, 2010, 2005, 2000, 1997, 1992, 1985, 1980, 1976, 1973, 1970, 1965, 1960, 1949, 1945, 1940
623 SACKETT	2014, 2010, 2005, 2000, 1997, 1992, 1985, 1980, 1976, 1973, 1970, 1965, 1960, 1949, 1945, 1940
623 Sackett St	2010, 2005, 2000, 1997, 1992, 1985, 1980, 1976, 1973, 1970, 1965, 1960, 1949, 1945, 1940, 1934, 1928
623 SACKETT ST	2014, 2010, 2000, 1997, 1992, 1985, 1980, 1976, 1973, 1970, 1965, 1960, 1949, 1945, 1940, 1934, 1928
623 SACKETT ST	2014, 2010, 2000, 1997, 1992, 1985, 1980, 1976, 1973, 1970, 1965, 1960, 1949, 1945, 1940, 1934, 1928
623 Sackett St	2010, 2005, 2000, 1997, 1992, 1985, 1980, 1976, 1973, 1970, 1965, 1960, 1949, 1945, 1940, 1934, 1928
625 Baltic St	2010, 2005, 2000, 1997, 1992, 1985, 1980, 1976, 1973, 1970, 1965, 1960, 1949, 1945, 1940, 1934, 1928
625 Baltic St	2010, 2005, 2000, 1997, 1992, 1985, 1980, 1976, 1973, 1970, 1965, 1960, 1949, 1945, 1940, 1934, 1928
625 Union St	2005, 2000, 1997, 1992, 1985, 1980, 1976, 1973, 1970, 1965, 1960, 1949, 1945, 1940, 1934, 1928
625 Union St	2005, 2000, 1997, 1992, 1985, 1980, 1976, 1973, 1970, 1965, 1960, 1949, 1945, 1940, 1934, 1928
637 Union St	2005, 2000, 1997, 1992, 1985, 1980, 1976, 1973, 1970, 1965, 1960, 1949, 1945, 1940, 1934, 1928
637 UNION ST	2014, 2010, 2000, 1992, 1985, 1980, 1976, 1960, 1949, 1945, 1940, 1934, 1928
637 Union St	2005, 2000, 1997, 1992, 1985, 1980, 1976, 1973, 1970, 1965, 1960, 1949, 1945, 1940, 1934, 1928
637 UNION ST	2014, 2010, 2000, 1992, 1985, 1980, 1976, 1960, 1949, 1945, 1940, 1934, 1928
638 DEGRAW	2014, 2010, 2005, 2000, 1997, 1992, 1985, 1980, 1976, 1973, 1970, 1965, 1960, 1949, 1945, 1940, 1928
638 DEGRAW	2014, 2010, 2005, 2000, 1997, 1992, 1985, 1980, 1976, 1973, 1970, 1965, 1960, 1949, 1945, 1940, 1928
638 SACKETT	2014, 2010, 2005, 2000, 1997, 1980, 1976, 1973, 1970, 1965, 1960, 1949, 1945, 1940, 1928
638 SACKETT	2014, 2010, 2005, 2000, 1997, 1980, 1976, 1973, 1970, 1965, 1960, 1949, 1945, 1940, 1928
643 DEGARW	2014, 2010, 2005, 2000, 1997, 1992, 1985, 1980, 1976, 1973, 1970, 1965, 1960, 1949, 1945, 1940, 1928
643 DEGARW	2014, 2010, 2005, 2000, 1997, 1992, 1985, 1980, 1976, 1973, 1970, 1965, 1960, 1949, 1945, 1940, 1928
643 DEGRAW	2014, 2010, 2005, 2000, 1997, 1992, 1985, 1976, 1973, 1970, 1965, 1960, 1949, 1945, 1940, 1928
643 DEGRAW	2014, 2010, 2005, 2000, 1997, 1992, 1985, 1976, 1973, 1970, 1965, 1960, 1949, 1945, 1940, 1928
643 DEGRAW ST	2014, 2010, 2000, 1997, 1992, 1985, 1980, 1976, 1973, 1970, 1965, 1960, 1949, 1945, 1940, 1934, 1928

FINDINGS

Address Researched	Address Not Identified in Research Source
643 DEGRAW st	2014, 2010, 2005, 2000, 1997, 1992, 1985, 1980, 1976, 1970, 1965, 1960, 1949, 1945, 1940, 1934, 1928
643 Degraw St	2005, 2000, 1997, 1992, 1985, 1980, 1976, 1973, 1970, 1965, 1960, 1949, 1945, 1940, 1934, 1928
643 DEGRAW ST	2014, 2010, 2000, 1997, 1992, 1985, 1980, 1976, 1973, 1970, 1965, 1960, 1949, 1945, 1940, 1934, 1928
643 DEGRAW st	2014, 2010, 2005, 2000, 1997, 1992, 1985, 1980, 1976, 1970, 1965, 1960, 1949, 1945, 1940, 1934, 1928
643 Degraw St	2005, 2000, 1997, 1992, 1985, 1980, 1976, 1973, 1970, 1965, 1960, 1949, 1945, 1940, 1934, 1928
643 DEGRW	2014, 2010, 2005, 2000, 1997, 1992, 1985, 1973, 1970, 1965, 1960, 1949, 1945, 1940, 1934, 1928
643 DEGRW	2014, 2010, 2005, 2000, 1997, 1992, 1985, 1973, 1970, 1965, 1960, 1949, 1945, 1940, 1934, 1928
643 DEGRW St	2014, 2010, 2005, 2000, 1997, 1992, 1985, 1980, 1976, 1973, 1970, 1960, 1949, 1945, 1940, 1934, 1928
643 DEGRW st	2014, 2010, 2005, 2000, 1997, 1992, 1985, 1980, 1976, 1973, 1965, 1960, 1949, 1945, 1940, 1934, 1928
643 DEGRW St	2014, 2010, 2005, 2000, 1997, 1992, 1985, 1980, 1976, 1973, 1970, 1960, 1949, 1945, 1940, 1934, 1928
643 DEGRW st	2014, 2010, 2005, 2000, 1997, 1992, 1985, 1980, 1976, 1973, 1965, 1960, 1949, 1945, 1940, 1934, 1928
643 Union	2014, 2010, 2005, 2000, 1997, 1992, 1985, 1976, 1973, 1970, 1965, 1960, 1949, 1945, 1940, 1928
645 DEGRAW	2014, 2010, 2005, 2000, 1997, 1992, 1985, 1980, 1973, 1970, 1965, 1960, 1945, 1940, 1928
645 DEGRAW	2014, 2010, 2005, 2000, 1997, 1992, 1985, 1980, 1973, 1970, 1965, 1960, 1945, 1940, 1928
645 DEGRAW ST	2014, 2010, 2005, 1997, 1992, 1985, 1980, 1976, 1973, 1970, 1965, 1960, 1949, 1945, 1940, 1934, 1928
645 DEGRAW ST	2014, 2010, 2000, 1997, 1992, 1985, 1980, 1976, 1973, 1970, 1965, 1960, 1949, 1945, 1940, 1934, 1928
645 DEGRAW ST	2014, 2010, 2005, 1997, 1992, 1985, 1980, 1976, 1973, 1970, 1965, 1960, 1949, 1945, 1940, 1934, 1928
645 DEGRAW ST	2014, 2010, 2000, 1997, 1992, 1985, 1980, 1976, 1973, 1970, 1965, 1960, 1949, 1945, 1940, 1934, 1928
645 DEGRW	2014, 2010, 2005, 2000, 1997, 1992, 1985, 1980, 1976, 1973, 1970, 1965, 1949, 1945, 1940, 1934, 1928
645 DEGRW	2014, 2010, 2005, 2000, 1997, 1992, 1985, 1980, 1976, 1973, 1970, 1965, 1949, 1945, 1940, 1934, 1928
645 DEGRW St	2014, 2010, 2005, 2000, 1997, 1992, 1985, 1980, 1976, 1973, 1970, 1960, 1949, 1945, 1940, 1934, 1928
645 DEGRW st	2014, 2010, 2005, 2000, 1997, 1992, 1985, 1980, 1976, 1973, 1965, 1960, 1949, 1945, 1940, 1934, 1928
645 DEGRW St	2014, 2010, 2005, 2000, 1997, 1992, 1985, 1980, 1976, 1973, 1970, 1960, 1949, 1945, 1940, 1934, 1928
645 DEGRW st	2014, 2010, 2005, 2000, 1997, 1992, 1985, 1980, 1976, 1973, 1965, 1960, 1949, 1945, 1940, 1934, 1928

FINDINGS

Address Researched	Address Not Identified in Research Source
90 4TH AV M St	2014, 2010, 2005, 2000, 1997, 1992, 1985, 1980, 1976, 1973, 1970, 1960, 1949, 1945, 1940, 1934, 1928
90 4TH AV M St	2014, 2010, 2005, 2000, 1997, 1992, 1985, 1980, 1976, 1973, 1970, 1960, 1949, 1945, 1940, 1934, 1928
90 4TH AVE	2014, 2010, 2000, 1997, 1992, 1980, 1976, 1973, 1970, 1965, 1960
90 4TH AVE	2014, 2010, 2000, 1997, 1992, 1980, 1976, 1973, 1970, 1965, 1960

Gowanus Study Area
Gowanus Study Area
Brooklyn, NY 11215

Inquiry Number: 5617557.6
April 15, 2019

The EDR-City Directory Abstract

Environmental Data Resources Inc

6 Armstrong Road
Shelton, CT 06484
800.352.0050
www.edrnet.com

TABLE OF CONTENTS

SECTION

Executive Summary

Findings

City Directory Images

Thank you for your business.
Please contact EDR at 1-800-352-0050
with any questions or comments.

Disclaimer - Copyright and Trademark Notice

This Report contains certain information obtained from a variety of public and other sources reasonably available to Environmental Data Resources, Inc. It cannot be concluded from this Report that coverage information for the target and surrounding properties does not exist from other sources. **NO WARRANTY EXPRESSED OR IMPLIED, IS MADE WHATSOEVER IN CONNECTION WITH THIS REPORT. ENVIRONMENTAL DATA RESOURCES, INC. SPECIFICALLY DISCLAIMS THE MAKING OF ANY SUCH WARRANTIES, INCLUDING WITHOUT LIMITATION, MERCHANTABILITY OR FITNESS FOR A PARTICULAR USE OR PURPOSE. ALL RISK IS ASSUMED BY THE USER. IN NO EVENT SHALL ENVIRONMENTAL DATA RESOURCES, INC. BE LIABLE TO ANYONE, WHETHER ARISING OUT OF ERRORS OR OMISSIONS, NEGLIGENCE, ACCIDENT OR ANY OTHER CAUSE, FOR ANY LOSS OR DAMAGE, INCLUDING, WITHOUT LIMITATION, SPECIAL, INCIDENTAL, CONSEQUENTIAL, OR EXEMPLARY DAMAGES. ANY LIABILITY ON THE PART OF ENVIRONMENTAL DATA RESOURCES, INC. IS STRICTLY LIMITED TO A REFUND OF THE AMOUNT PAID FOR THIS REPORT.** Purchaser accepts this Report "AS IS". Any analyses, estimates, ratings, environmental risk levels or risk codes provided in this Report are provided for illustrative purposes only, and are not intended to provide, nor should they be interpreted as providing any facts regarding, or prediction orforecast of, any environmental risk for any property. Only a Phase I Environmental Site Assessment performed by an environmental professional can provide information regarding the environmental risk for any property. Additionally, the information provided in this Report is not to be construed as legal advice.

Copyright 2017 by Environmental Data Resources, Inc. All rights reserved. Reproduction in any media or format, in whole or in part, of any report or map of Environmental Data Resources, Inc. or its affiliates is prohibited without prior written permission.

EDR and its logos (including Sanborn and Sanborn Map) are trademarks of Environmental Data Resources, Inc. or its affiliates. All other trademarks used herein are the property of their respective owners.

EXECUTIVE SUMMARY

DESCRIPTION

Environmental Data Resources, Inc.'s (EDR) City Directory Abstract is a screening tool designed to assist environmental professionals in evaluating potential liability on a target property resulting from past activities. EDR's City Directory Abstract includes a search and abstract of available city directory data. For each address, the directory lists the name of the corresponding occupant at five year intervals.

Business directories including city, cross reference and telephone directories were reviewed, if available, at approximately five year intervals for the years spanning 1928 through 2014. This report compiles information gathered in this review by geocoding the latitude and longitude of properties identified and gathering information about properties within 1320 feet of the target property.

A summary of the information obtained is provided in the text of this report.

RECORD SOURCES

EDR's Digital Archive combines historical directory listings from sources such as Cole Information and Dun & Bradstreet. These standard sources of property information complement and enhance each other to provide a more comprehensive report.

EDR is licensed to reproduce certain City Directory works by the copyright holders of those works. The purchaser of this EDR City Directory Report may include it in report(s) delivered to a customer. Reproduction of City Directories without permission of the publisher or licensed vendor may be a violation of copyright.



RESEARCH SUMMARY

The following research sources were consulted in the preparation of this report. An "X" indicates where information was identified in the source and provided in this report.

Year	Source	TP	Adjoining	Text Abstract	Source Image
2014	EDR Digital Archive	-	X	X	-
2010	EDR Digital Archive	-	X	X	-
2005	Hill-Donnelly Corporation	-	X	X	-
2000	Cole Information Services	-	X	X	-
1997	NYNEX	-	X	X	-
1992	NYNEX Informantion Resource Co.	-	X	X	-
1985	NYNEX Information Resources Company	-	X	X	-
1980	New York Telephone	-	X	X	-
1976	New York Telephone	-	X	X	-
1973	New York Telephone	-	X	X	-
1970	New York Telephone	-	X	X	-
1965	New York Telephone	-	X	X	-

EXECUTIVE SUMMARY

Year	Source	TP	Adjoining	Text Abstract	Source Image
1960	New York Telephone	-	X	X	-
	New York Telephone Company	-	X	X	-
1949	New York Telephone Company	-	X	X	-
1945	New York Telephone	-	X	X	-
1940	New York Telephone	-	X	X	-
1934	R. L. Polk & Co.	-	X	X	-
1928	New York Telephone	-	X	X	-

EXECUTIVE SUMMARY

SELECTED ADDRESSES

The following addresses were selected by the client, for EDR to research. An "X" indicates where information was identified.

Address	*Type*	*Findings*
102 3RD ST	Client Entered	X
116 3RD ST	Client Entered	X
123 3 st	Client Entered	X
123 3RD ST	Client Entered	X
134 2ND ST	Client Entered	X
137 3 ST	Client Entered	X
140 2ND ST	Client Entered	X
142 2ND ST	Client Entered	X
155 3 ST	Client Entered	X
155 3RD ST	Client Entered	X
16 WHITEWELL PL	Client Entered	X
16 WHITWELL PL	Client Entered	X
169 3RD	Client Entered	X
18 WHITEWELL PL	Client Entered	X
18 WHITWELL PL	Client Entered	X
189 E 1ST ST	Client Entered	X
189 1ST ST	Client Entered	X
195 1ST	Client Entered	X
201 3RD ST	Client Entered	X
201 3RD	Client Entered	X
225 3RD ST	Client Entered	X
254 3RD ST	Client Entered	X
283 4TH AVE	Client Entered	X
300 3RD AVE S	Client Entered	X
300 3RD AVE	Client Entered	X
300 3RD AV J St	Client Entered	X
300 3RD AV K st	Client Entered	X
300 3RD AV X St	Client Entered	X
300 3RD AV X	Client Entered	X
312 3RD AVE	Client Entered	X
319 BOND	Client Entered	X
323 BOND	Client Entered	X

Address	***Type***	***Findings***
325 BOND	Client Entered	X
325 BOND H	Client Entered	X
325 NEVINS ST	Client Entered	X
325 NEVINS	Client Entered	X
327 BOND ST	Client Entered	X
327 BOND	Client Entered	X
335 BOND ST	Client Entered	X
335 BOND	Client Entered	X
335 NEVINS ST	Client Entered	X
335 NEVINS	Client Entered	X
356 4TH AVE	Client Entered	X
383 CAROL St	Client Entered	X
383 CAROL st	Client Entered	X
383 CAROL	Client Entered	X
420 CAROL St	Client Entered	X
420 CAROL st	Client Entered	X
420 CAROL	Client Entered	X
420 CARROLL ST	Client Entered	X
420 CARROLL	Client Entered	X
421 BOND ST	Client Entered	X
421 BOND	Client Entered	X
426 PRESIDENT ST	Client Entered	X
426 PRESIDENT St	Client Entered	X
426 PRESIDENT st	Client Entered	X
426 PRESIDENT	Client Entered	X
95 4TH ST	Client Entered	X
99 4TH ST	Client Entered	X
420 Carroll St	Client Entered	X
155 3rd St	Client Entered	X
312 3rd Ave	Client Entered	X
142 2nd St	Client Entered	X
140 2nd St	Client Entered	X
325 Nevins St	Client Entered	X
18 Whitwell Pl	Client Entered	X
335 Bond St	Client Entered	X
421 Bond St	Client Entered	X
426 President St	Client Entered	X
327 Bond St	Client Entered	X

Address	***Type***	***Findings***
98 4th St	Client Entered	X
95 4th St	Client Entered	X
283 4th Ave	Client Entered	X

FINDINGS

TARGET PROPERTY INFORMATION

ADDRESS

Gowanus Study Area
Brooklyn, NY 11215

FINDINGS DETAIL

Target Property research detail.

FINDINGS

ADJOINING PROPERTY DETAIL

The following Adjoining Property addresses were researched for this report. Detailed findings are provided for each address.

1ST

195 1ST

Year	Uses	Source
1934	BLOOMER ADELABLE E H	R. L. Polk & Co.
	REOGGIERO FLORA R	R. L. Polk & Co.
	REOGGIERO ANTHONY STMFTR H	R. L. Polk & Co.
	PADOVANO JOS R	R. L. Polk & Co.
	PADOVANO ANNA STUDENT R	R. L. Polk & Co.
	PADOVANO ALPHONSO PDLR H	R. L. Polk & Co.
	KAHRES ANNE CLK R	R. L. Polk & Co.
	GRIMALDI MARIA H	R. L. Polk & Co.
	AMABILE ALPHONSE LAB H	R. L. Polk & Co.
	DEFALCO MARY H	R. L. Polk & Co.
	FIGUNDIO CARMELLA H	R. L. Polk & Co.
1928	PADOVANO A R	New York Telephone

1ST ST

189 1ST ST

Year	Uses	Source
2005	3 & V Zipper Supplies	Hill-Donnelly Corporation
1992	JAFFRE INDUSTRIAL CORP	NYNEX Informantion Resource Co.

2ND ST

134 2ND ST

Year	Uses	Source
1973	A & S Carting Co Inc	New York Telephone

2nd St

140 2nd St

Year	Uses	Source
2014	TAYLOR SUPPLY MFG CO INC	EDR Digital Archive
	CONSTRUCTION SERVICES USA INC	EDR Digital Archive

FINDINGS

Year	Uses	Source
2014	NYC PEST CONTROL LLC	EDR Digital Archive
	NEW YORK CITY SHANTY LLC	EDR Digital Archive
	ABSTRACT ASSOCIATES OF NY INC	EDR Digital Archive
2010	ABSTRACT ASSOCIATES OF NY INC	EDR Digital Archive
	RITE ROAD REALTY CORP	EDR Digital Archive
	SMARTBIZ ASSOCIATES INC	EDR Digital Archive
	USA NOTE & DEED OF NY INC	EDR Digital Archive
	CHILD SAFE ZONE INCORPORATED	EDR Digital Archive
	THERMAL WALL SYSTEMS NY INC	EDR Digital Archive
	STANNECO CONSTRUCTION INC	EDR Digital Archive
	CONSTRUCTION SERVICES USA INC	EDR Digital Archive
	UNION BAY PLASTERING CORP	EDR Digital Archive
	ROCKAWAY BEACH ONE LLC	EDR Digital Archive
	TAYLOR SUPPLY MFG CO INC	EDR Digital Archive

2ND ST

140 2ND ST

Year	Uses	Source
2005	Abstract Associates Of Ny Inc	Hill-Donnelly Corporation
	Calllnan Matthew	Hill-Donnelly Corporation
2000	JESSICA R SABBAT	Cole Information Services
	YUNG O LEPAGE	Cole Information Services
	RAAKEL KATILA	Cole Information Services
1997	Printing By Laine Robles Ltd	NYNEX
	Laine Offset	NYNEX
1992	PRINTING BY LAINE ROBLES LTD	NYNEX Informantion Resource Co.
	LAINE OFFSET	NYNEX Informantion Resource Co.
1985	HANNA QUILTING MACHINE CORP	NYNEX Information Resources Company
1949	Eastern Furn Manufacturers Inc	New York Telephone Company

2nd St

142 2nd St

Year	Uses	Source
2014	RAPID PETROLEUM INC	EDR Digital Archive
2010	RAPID PETROLEUM INC	EDR Digital Archive
	ENTERPRISE TRANSPORTATION INC	EDR Digital Archive

FINDINGS

2ND ST

142 2ND ST

Year	Uses	Source
2005	Enterprise Transportation	Hill-Donnelly Corporation
	Rapid Petroleum Inc	Hill-Donnelly Corporation
2000	RAPID PETRO INC	Cole Information Services
	ENTRPRS TRNSPRTN	Cole Information Services
	RAPID PETROLEUM	Cole Information Services
1992	ALL PETROLEUM TRUCKING INC	NYNEX Informantion Resource Co.
1985	H SCHRIER P CO	NYNEX Information Resources Company
1973	Pugliese Jos	New York Telephone
	Slope Trucking Corp	New York Telephone
1970	D S Truckg Co Ins	New York Telephone
1965	D S Truckg Co Inc	New York Telephone
1960	WILSON & WALDMAN	New York Telephone
	Wilson & Waldman	New York Telephone Company

3 st

123 3 st

Year	Uses	Source
1970	Price Louise	New York Telephone

3 ST

137 3 ST

Year	Uses	Source
1997	PARRIS George	NYNEX

155 3 ST

Year	Uses	Source
1965	Browns Grocry	New York Telephone

3RD

169 3RD

Year	Uses	Source
1934	DONAGHY ETHEL G TCHR PS	R. L. Polk & Co.

FINDINGS

201 3RD

Year	Uses	Source
1934	CROWN CAP MFG CO INC WM FREIS PRES MATTHEW SCHOM V-PRES-TREAS HELEN FREIS	R. L. Polk & Co.
	HUDSON TEA & SPICE CO INC HERMAN BRODY PRES SOL ABAM V-PRES MICHAEL UDELL	R. L. Polk & Co.

3RD AV J St

300 3RD AV J St

Year	Uses	Source
1965	Penna Louis chrprctr	New York Telephone

3RD AV K st

300 3RD AV K st

Year	Uses	Source
1970	Michaelangelo Decorators Inc	New York Telephone

3RD AV X

300 3RD AV X

Year	Uses	Source
1997	STRENFELD Irving	NYNEX

3RD AV X St

300 3RD AV X St

Year	Uses	Source
1965	Russo Justine	New York Telephone

3RD AVE

300 3RD AVE

Year	Uses	Source
1973	Losurdo Robert	New York Telephone
1940	Gross Helen Mrs grocry	New York Telephone

FINDINGS

3rd Ave

312 3rd Ave

Year	Uses	Source
2014	EXTRA SPACE STORAGE INC	EDR Digital Archive
	PREMIER STORAGE SOLUTIONS	EDR Digital Archive
	CAMBEIS TRUCKING CO INC	EDR Digital Archive
2010	CAMBEIS TRUCKING CO INC	EDR Digital Archive
	PREMIER STORAGE SOLUTIONS	EDR Digital Archive
	PIE TRADING INC	EDR Digital Archive
	GOWANUS LEASING CORP	EDR Digital Archive

3RD AVE

312 3RD AVE

Year	Uses	Source
2005	Premier Storage Solutions	Hill-Donnelly Corporation
2000	CAMBEIS TRUCKG CO	Cole Information Services
	CLARIN TRCK LEASE	Cole Information Services
	COMPASS CONTNR CRP	Cole Information Services
1997	Clarin Truck Leasing Corp	NYNEX
	Compass Conteiner Corp	NYNEX
1992	CAMBEIS TRUCKG CO INC	NYNEX Informantion Resource Co.
	CLARIN TRUCK LEASING CORP	NYNEX Informantion Resource Co.
	COMPASS CONTAINER CORP	NYNEX Informantion Resource Co.
1985	CAMBEIS TRUCKG CO INC	NYNEX Information Resources Company
	CLARIN TRUCK LEASING CORP	NYNEX Information Resources Company
	COMPASS CONTAINER CORP	NYNEX Information Resources Company
1976	CLARIN TRUCK LEASING CORP	New York Telephone
	COMPASS CONTAINER CORP	New York Telephone
1973	Clarin Truck Leasing Corp	New York Telephone
	Compass Container Corp	New York Telephone
1970	Cambeis Truckg Co Inc	New York Telephone
	Clarin Truck Leasing Corp	New York Telephone
	Compass Container Corp	New York Telephone
1965	Cambeis Truckg Co Inc	New York Telephone
	CLARIN TRUCK LEASING CORP	New York Telephone
1949	Gowanus Warehouse Corp	New York Telephone Company
	GOWANUS WAREHOUSE CORP	New York Telephone Company
	South Bklyn Iron & Pipe Corp	New York Telephone Company

Year	Uses	Source
1945	Goldberg A plmbng supls	New York Telephone
	Goldberg Moe scrap	New York Telephone
	Universal Building Material & Metal Co	New York Telephone
	Universal Scrap Iron & Metal Co	New York Telephone
1940	Gould Wm A ofc	New York Telephone
	Gould & Taylor Cut Stone Co Inc ofc	New York Telephone
	Universal Scrap Iron & Metal Co	New York Telephone
	Goldberg A plmbng supls	New York Telephone
	Goldberg Moe scrap iron	New York Telephone
	Gould J S Sons Inc rl est mortgs	New York Telephone
	Universal Building Material & Metal Co	New York Telephone
1934	GOULD & TAYLOR CUT STONE CO INC WM A GOULD PRES ALEX L TAYLOR V-PRES ARTH	R. L. Polk & Co.
1928	GOULD JAS S ESTATE	New York Telephone
	GOULD & TAYLOR CUT STONE CO INC OFFICE	New York Telephone

3RD AVE S

300 3RD AVE S

Year	Uses	Source
1965	Sanderson Chas D	New York Telephone

3RD ST

102 3RD ST

Year	Uses	Source
2005	Bg Red Chief Inc	Hill-Donnelly Corporation
	Gowanus Nursery	Hill-Donnelly Corporation
2000	APEX WRHSE & DRYDCK	Cole Information Services
	BIG RED CHIEF INC	Cole Information Services
	PTTRSN CHEMICAL	Cole Information Services
1997	Big Red Chief Inc	NYNEX
	Patterson Chemical Trucking	NYNEX
1992	APEX WAREHOUSE & DRYDOCK CO	NYNEX Informantion Resource Co.
	BIG RED CHIEF INC	NYNEX Informantion Resource Co.
	PATTERSON CHEMICAL TRUCKING	NYNEX Informantion Resource Co.
1985	APEX WAREHOUSE & DRYDOCK CO	NYNEX Information Resources Company
	BIG RED CHIEF INC	NYNEX Information Resources Company

FINDINGS

Year	Uses	Source
1985	PATTERSON CHEMICAL TRUCKING	NYNEX Information Resources Company
1980	APEX WAREHOUSE & DRYDOCK CO	New York Telephone
	PATTERSON CHEMICAL TRUCKING	New York Telephone
1976	APEX WAREHOUSE & DRYDOCK CO	New York Telephone
	BIG RED CHIEF INC	New York Telephone
	GUZMAN MARCELINO	New York Telephone
	VAN TASSEL A MRS	New York Telephone
1973	Chief Termnl Trticka	New York Telephone
	Dock Stores & Transptn Co	New York Telephone
	Guzman Marceltno	New York Telephone
	Van Tassel A Mrs	New York Telephone
	Apex Warehouse & Dock Co Inc	New York Telephone
	Big Red Chief Imprt & Exprt Trucks Svce	New York Telephone
	Big Red Chief Inc	New York Telephone
	Chief Freight Lilies Inc	New York Telephone
1970	Guzman Marcelino	New York Telephone
1965	Castiglione John	New York Telephone
	Lewis A Henry	New York Telephone
	Spinelli Rose Mrs	New York Telephone
1960	PERAGINE DONATO	New York Telephone
	Peragine Donato	New York Telephone Company

116 3RD ST

Year	Uses	Source
1976	HANNA QUILTING MACHINE CORP	New York Telephone
1973	Hanna Quilting Machine Corp	New York Telephone
1970	Hanna Quilting Machine Corp	New York Telephone

123 3RD ST

Year	Uses	Source
2005	No Current Listing	Hill-Donnelly Corporation
2000	EDWARD DINGER	Cole Information Services
	STEPHEN GROSS	Cole Information Services
	VALDECI SANTANA	Cole Information Services
1997	DINGER Edward	NYNEX
	SANTANA Vaideci	NYNEX
1992	LEESANG EDWARD	NYNEX Informantion Resource Co.
	DINGER EDWARD	NYNEX Informantion Resource Co.
1985	HERNANDEZ JULIO	NYNEX Information Resources Company

FINDINGS

Year	Uses	Source
1970	Cambria Salutore	New York Telephone
	Quadrino Salvatore	New York Telephone
	Teams Jas	New York Telephone
1965	Scozzari C	New York Telephone
1960	SCOZZARI C	New York Telephone
	Scozzari C	New York Telephone Company
1949	Cambria Salutore	New York Telephone Company

3rd St

155 3rd St

Year	Uses	Source
2014	HUDSON COMPANIES INCORPORATED	EDR Digital Archive
	COMPASS ONE B LLC	EDR Digital Archive
	COMPASS ONE A LLC	EDR Digital Archive
	NILE STRUCTURAL CORP	EDR Digital Archive
	MONADNOCK CONSTRUCTION INC	EDR Digital Archive
	WEST 52ND AFFRDBL DVLOPERS LLC	EDR Digital Archive
	HUDSON FORT HAMILTON LLC	EDR Digital Archive
2010	HUDSON FORT HAMILTON LLC	EDR Digital Archive
	NILE STRUCTURAL CORP	EDR Digital Archive
	CAPSYS CORP	EDR Digital Archive
	MONADNOCK CONSTRUCTION INC	EDR Digital Archive
	SOUTHSIDE HOMEOWNERS ASSN INC	EDR Digital Archive

3RD ST

155 3RD ST

Year	Uses	Source
2005	Hudson Co	Hill-Donnelly Corporation
	Monadnock Construction Co	Hill-Donnelly Corporation
2000	HUDSON COS INC	Cole Information Services
1997	Monadnock Constr Co Inc	NYNEX
	Hudson Cos Inc	NYNEX
	Monadnock Constr Co Inc	NYNEX
1992	MONADNOCK CONSTR CO INC	NYNEX Informantion Resource Co.
	MONADNOCK CONSTR CO INC	NYNEX Informantion Resource Co.
	HUDSON COS INC	NYNEX Informantion Resource Co.

FINDINGS

201 3RD ST

Year	Uses	Source
1970	Two County Trucking Inc	New York Telephone
	Two County Trucking Inc	New York Telephone
1949	AAA Scrap Iron & Metal Co	New York Telephone Company
	AAA Sewing Iror & Metals Co	New York Telephone Company
	Sarnelli Patsy trukng	New York Telephone Company
	Sarnelli Salvage Scrap Inc	New York Telephone Company

225 3RD ST

Year	Uses	Source
1997	La Salle Bus Svce Inc	NYNEX
	JOFAZ TRANSPORTATION	NYNEX
	On The Spot Transportation	NYNEX
1992	ON THE SPOT TRANSPORTATION	NYNEX Informantion Resource Co.
	LA SALLE BUS SVCE INC	NYNEX Informantion Resource Co.
	JOFAZ TRANSPORTATION	NYNEX Informantion Resource Co.
1970	Pallet & Skids Inc	New York Telephone
1965	Pallets & Skids Inc	New York Telephone

254 3RD ST

Year	Uses	Source
1949	Kemlek Corp clng compds	New York Telephone Company
	Check Labs Inc	New York Telephone Company
	Acme Slate Blackboard Co	New York Telephone Company

4th Ave

283 4th Ave

Year	Uses	Source
2014	ZDH TRADING INC	EDR Digital Archive
2010	ZDH TRADING INC	EDR Digital Archive
	PROJEKT	EDR Digital Archive

4TH AVE

283 4TH AVE

Year	Uses	Source
1976	CROWN PAPR BOX CO	New York Telephone
	ANDY L & L PAPR BOX CO INC	New York Telephone
1973	Andy L & L Papr Box Coinc	New York Telephone

Year	Uses	Source
1970	Crown Papr Box Co	New York Telephone
	Andy L & L Papr Box Co Inc	New York Telephone

356 4TH AVE

Year	Uses	Source
1960	METROPOLITN TRUCK LEASE SVCE Branches	New York Telephone Company
	METROPOLITN TRUCK LEASE SVCE	New York Telephone
1949	IRON FIREMAN CORP city sales svce	New York Telephone Company

4th St

95 4th St

Year	Uses	Source
2010	BIG RED CHIEF INC	EDR Digital Archive

4TH ST

95 4TH ST

Year	Uses	Source
2005	Wesley Lacquer Corp	Hill-Donnelly Corporation
2000	WESLEY LACQ CORP	Cole Information Services
1997	Wesley Lacquer Corp	NYNEX
1992	WESLEY LACQUER CORP	NYNEX Informantion Resource Co.
1985	WESLEY LACQUER CORP	NYNEX Information Resources Company
1976	WESLEY LACQUER CORP	New York Telephone
1973	Wesley Lacquer Corp	New York Telephone
1970	Wesley Lacquer Corp	New York Telephone
1965	Wesley Lacquer Corp	New York Telephone
1960	WESLEY LACQUER CORP	New York Telephone
	Wesley Lacquer Corp	New York Telephone Company
1945	Wesley Lacquer Co	New York Telephone

4th St

98 4th St

Year	Uses	Source
2014	RBW STUDIO LLC	EDR Digital Archive
	COOKIES	EDR Digital Archive
	AUDIBLE TREATS LTD	EDR Digital Archive

FINDINGS

Year	Uses	Source
2014	WORKSHOP DESIGN ARCH PLLC	EDR Digital Archive
	HOLSTEE INC	EDR Digital Archive
	CITY 1 MAINTENANCE INC	EDR Digital Archive
	SOURCELAB INC	EDR Digital Archive
	GOOD GROCERIES COMPANY INC	EDR Digital Archive
	VOOREN PRODUCTION INC	EDR Digital Archive
	MCELHENY JOSIAH	EDR Digital Archive
	ROSY KEYSER STUDIO LLC	EDR Digital Archive
	KAPALIAN DANNY	EDR Digital Archive
	MICHEALMORAN PHOTOGRAPHY INC	EDR Digital Archive
	MICHAEL FINE PHOTO INC	EDR Digital Archive
	BY ENCORE	EDR Digital Archive
	SHIELD INC	EDR Digital Archive
	ROBERT SCHULTZ ARTICHECT	EDR Digital Archive
	DEAN TYLER LLC	EDR Digital Archive
	SVEE INC	EDR Digital Archive
	INTERACTIVE DRAMA FOR EDUCATIO	EDR Digital Archive
	MULTIPOD	EDR Digital Archive
	KEYSTONE MECHANICAL HVAC	EDR Digital Archive
	DOWN LOW PICTURES LLC	EDR Digital Archive
	SPRINGBOARD INCORPORATED	EDR Digital Archive
	STEINBERG AGENCY	EDR Digital Archive
	LUCKY FISH	EDR Digital Archive
	REELS 4 ARTIST	EDR Digital Archive
2010	REELS 4 ARTIST	EDR Digital Archive
	CHAIRMAN RENTALS INC	EDR Digital Archive
	MULTIPOD	EDR Digital Archive
	SUITE + BOND INC	EDR Digital Archive
	FIVE STAR BUSNIESS SERVICES	EDR Digital Archive
	INTERACTIVE DRAMA FOR EDUCATIO	EDR Digital Archive
	LIMOUSINE LINE OF NYC INC	EDR Digital Archive
	MICHEALMORAN PHOTOGRAPHY INC	EDR Digital Archive
	LANY A TRADESTYLE LIBERTY AP	EDR Digital Archive
	ICED BLUES NY INC	EDR Digital Archive
	LOEFFLER RANDALL	EDR Digital Archive
	KAPALIAN DANNY	EDR Digital Archive
	AMERICAN DESIGN LANGUAGE	EDR Digital Archive
	HIGH QUALITY PRODUCTS INC	EDR Digital Archive

Year	Uses	Source
2010	FUTURE GREEN STUDIO	EDR Digital Archive
	DEAN TYLER LLC	EDR Digital Archive
	SOURCELAB INC	EDR Digital Archive
	GOOD GROCERIES COMPANY INC	EDR Digital Archive

4TH ST

99 4TH ST

Year	Uses	Source
1965	Hallock Harold F	New York Telephone
1949	Noto Pasquale	New York Telephone Company

BOND

319 BOND

Year	Uses	Source
1976	BOND ST AUTO WRECKERS	New York Telephone
1960	BOND ST AUTO WREOKRS	New York Telephone
1934	KLAGES HENRY JR R	R. L. Polk & Co.
	KLAGES HENRY FORMN H	R. L. Polk & Co.

323 BOND

Year	Uses	Source
1934	MORAN THOS LAB H	R. L. Polk & Co.

325 BOND

Year	Uses	Source
1934	CUCCUIULLO ANTHONY BAKERS SHOP	R. L. Polk & Co.
	CUCCUIULLO MARGT CLK R	R. L. Polk & Co.

327 BOND

Year	Uses	Source
1992	VIDAN AUTO SALVAGE CORP	NYNEX Informantion Resource Co.
1985	VIDAN AUTO SALVAGE CORP	NYNEX Information Resources Company
1976	THERMOPOWER CORP	New York Telephone

335 BOND

Year	Uses	Source
1992	COSMOS FORM LTD BUSINESS FORMS MANUFACTURERS GRAPHIC ARTS	NYNEX Informantion Resource Co.

Year	Uses	Source
1985	ARNESSEN CORP	NYNEX Information Resources Company
	ARNESSEN CORP THE	NYNEX Information Resources Company
	ARNESSEN ELECTRIC CO INC	NYNEX Information Resources Company
	ARNESSEN MARINE SYSTEMS INC	NYNEX Information Resources Company
	ARNESSEN SUPL CORP	NYNEX Information Resources Company
	BRAND REALTY CORP	NYNEX Information Resources Company
	CORROSION DYNAMICS INC	NYNEX Information Resources Company
	DARIC REALTY CORP	NYNEX Information Resources Company
	DARI C REALTY CORP	NYNEX Information Resources Company
1976	ARNESSEN CORP	New York Telephone
	ARNESSEN ELEC CO INC	New York Telephone
	CORROSION DYNAMICS INC	New York Telephone
	DARIC REALTY CORP	New York Telephone
1960	ARNESSEN CORP	New York Telephone
	ARNESSEN ELEC CO INC	New York Telephone
	CORROSION DYNAMICS INC	New York Telephone
	DARIC REALTY CORP	New York Telephone

421 BOND

Year	Uses	Source
1960	CROSS SICLARE & SONS INC	New York Telephone

BOND H

325 BOND H

Year	Uses	Source
1934	SILANO JAS BAKERS DO	R. L. Polk & Co.

Bond St

327 Bond St

Year	Uses	Source
2014	SQUARE DESIGN INC	EDR Digital Archive
	JOHN CREECH D & P	EDR Digital Archive

BOND ST

327 BOND ST

Year	Uses	Source
2005	John Creech D&P	Hill-Donnelly Corporation

FINDINGS

Year	Uses	Source
1997	Two Dans Enterprise Ltd	NYNEX
	John Creech D & P	NYNEX

Bond St

335 Bond St

Year	Uses	Source
2014	CORPORATE TRNSP GROUP LTD	EDR Digital Archive
	OMNI LIMOUSINE INC	EDR Digital Archive
	ARISTACAR & LIMOUSINE LTD	EDR Digital Archive
	TWR EXPRESS INC	EDR Digital Archive
	NYC 2WAY INTERNATIONAL LTD	EDR Digital Archive
	PLATINUM CAR CORPORATION	EDR Digital Archive
	EAGLE CAR & LIMO	EDR Digital Archive
	CTG	EDR Digital Archive
2010	OMNI LIMOUSINE INC	EDR Digital Archive
	ARISTACAR & LIMOUSINE LTD	EDR Digital Archive
	TWR EXPRESS INC	EDR Digital Archive
	NYC 2WAY INTERNATIONAL LTD	EDR Digital Archive
	ROB SU HACKING CORP	EDR Digital Archive
	PLATINUM CAR CORPORATION	EDR Digital Archive
	EAGLE CAR & LIMO	EDR Digital Archive
	CTG	EDR Digital Archive
	ES BETTER LTD	EDR Digital Archive
	SAINT TROPEZ GARDENS CONDOMINI	EDR Digital Archive
	NYC AUTO PLAZA	EDR Digital Archive
	PGI INVESTMENTS LLC	EDR Digital Archive
	STRATEGIC LOGISTICS INC	EDR Digital Archive
	148 POST AVENUE CORP	EDR Digital Archive
	259 COLUMBIA CORP	EDR Digital Archive
	38 30 REALTY CORP	EDR Digital Archive
	CORP TRANSPORTATION GROUP	EDR Digital Archive
	TARGET TRAVEL CORP	EDR Digital Archive
	CORPORATE TRNSP GROUP LTD	EDR Digital Archive

FINDINGS

BOND ST

335 BOND ST

Year	Uses	Source
2005	Arista Car & Limousine LTD	Hill-Donnelly Corporation
	Excelsior Two Way Radio Corp	Hill-Donnelly Corporation
	New York City Two Way Intl	Hill-Donnelly Corporation
	Nyc Auto Plaza	Hill-Donnelly Corporation
	Nyc Two Way Intl Inc	Hill-Donnelly Corporation
	Target Travel Corp	Hill-Donnelly Corporation
	TWR America Inc	Hill-Donnelly Corporation
1973	Arnessen Corp	New York Telephone
	Arnessen Elec Co Inc	New York Telephone
	Corrosion Dynamics Inc	New York Telephone
	Daric Realty Corp	New York Telephone
1970	Arnessen Corp	New York Telephone
	Arnessen Elec Co Inc	New York Telephone
	Corrosion Dynamics Inc	New York Telephone
	Daric Realty Corp	New York Telephone
1965	Arnessen Corp	New York Telephone
	Arnessen Elec Co Inc	New York Telephone
	CORROSION DYNAMICS INC	New York Telephone
	Daric Realty Corp	New York Telephone
1960	ARNESSEN CORP	New York Telephone Company
	ARNESSEN ELEC CO INC	New York Telephone Company
	CORROSION DYNAMICS INC	New York Telephone Company
	Daric Realty Corp	New York Telephone Company
1945	Motor Haulage Co Inc Garages	New York Telephone
1940	Blanchfield B gar	New York Telephone
	Bond & Carroll Garage	New York Telephone
	Carroll & Bond Garage	New York Telephone

Bond St

421 Bond St

Year	Uses	Source
2014	DONSKOI REALTY LLC	EDR Digital Archive
	421 BOND INC	EDR Digital Archive
2010	HUFFMAN INTERNATIONAL INC	EDR Digital Archive

FINDINGS

BOND ST

421 BOND ST

Year	Uses	Source
2005	House Of Italy Inc	Hill-Donnelly Corporation
	Bouck Ct	Hill-Donnelly Corporation
1965	Coniglione S Trucks Colnc	New York Telephone
1960	Cross Siclare & Sons Inc	New York Telephone Company
1949	Siclari Trucking	New York Telephone Company

CAROL

383 CAROL

Year	Uses	Source
1976	SEAWAY EXPORT PACKING COLNC	New York Telephone
1960	Seaway Export Packing Co Inc	New York Telephone Company
	SEAWAY EXPORT PACKING CO INC	New York Telephone
1945	Yale Marine Welding Co	New York Telephone

420 CAROL

Year	Uses	Source
1985	NORTHEASTERN PLASTICS INC	NYNEX Information Resources Company
1976	NORTHEASTERN PLASTICS INC	New York Telephone
1960	KENNEDY WM JR BLDR & ENGNR	New York Telephone
	CARLSON JOHN P INC PRNTG INK	New York Telephone
	Kennedy Wm Jr bldr & engnr	New York Telephone Company
	CARLSON JOHN P INC prntg Ink	New York Telephone Company
1949	Kennedy Wm Const Corp	New York Telephone Company
	Kennedy Wm Jr bldr engnr	New York Telephone Company
	Carlson John P Inc prntg ink	New York Telephone Company
	Carlson Ink Co	New York Telephone Company
1945	Tumbarello Alfred S pub acctnt	New York Telephone
	Kennedy Wm Const Corp	New York Telephone
	Kennedy Wm Jr bldr engnr	New York Telephone
	Carlson John P Inc prntg ink	New York Telephone
	Carlson Ink Co	New York Telephone
1940	Carlson Ink Co	New York Telephone
	Carlson John P Inc prntg ink	New York Telephone
	Kennedy Wm Const Corp	New York Telephone
	Tumbarello Alfred S pub anctnt	New York Telephone

FINDINGS

CAROL st

383 CAROL st

Year	Uses	Source
1973	Seaway Evport Packing Co inc	New York Telephone
1970	Seaway Export Packing Co Inc	New York Telephone

CAROL St

383 CAROL St

Year	Uses	Source
1965	Seaway Export Packing Co Inc	New York Telephone

CAROL st

420 CAROL st

Year	Uses	Source
1973	Northeastern Plastics Inc	New York Telephone
1970	Northeastern Plastics Inc	New York Telephone

CAROL St

420 CAROL St

Year	Uses	Source
1965	Northeastern Plastics Inc	New York Telephone

CARROLL

420 CARROLL

Year	Uses	Source
1992	NORTHEASTERN PLASTICS INC	NYNEX Informantion Resource Co.
1934	KENNEDY WILLIAM CONSTRUCTION CO INC WM KENNODY PRES-V-PRES WM KENNEDY JR SE	R. L. Polk & Co.
1928	CARLSON JOHN P INC PRINTING INK	New York Telephone
	KENNEDY WM CONSTR CO	New York Telephone

Carroll St

420 Carroll St

Year	Uses	Source
2014	ALEX FIGLIOLIA CONTG CORP	EDR Digital Archive

FINDINGS

Year	Uses	Source
2014	COGNAC LEASING CO LLC	EDR Digital Archive
	ALEX FIGLIOLIA WTR & SEWER LLC	EDR Digital Archive
	EASY STREET PLUMBING INC	EDR Digital Archive
	ASSOC OF WATER & SEWER EX	EDR Digital Archive
	PRACTICAL PLUMBING & HEATING	EDR Digital Archive
2010	PRACTICAL PLUMBING & HEATING	EDR Digital Archive
	ASSOC OF WATER & SEWER EX	EDR Digital Archive
	ALEX FIGLIOLIA WTR & SEWER LLC	EDR Digital Archive
	EASY STREET PLUMBING INC	EDR Digital Archive
	ALEX FIGLIOLIA CONTG CORP	EDR Digital Archive

CARROLL ST

420 CARROLL ST

Year	Uses	Source
2005	Alex Figliolia Contracting	Hill-Donnelly Corporation
	Figliolia Contracting	Hill-Donnelly Corporation
	George Figliolia Contracting	Hill-Donnelly Corporation
	Plumbing Contractors	Hill-Donnelly Corporation
	Practical Plumbing & Heating	Hill-Donnelly Corporation
2000	ALEX FIGLIOLIA	Cole Information Services
	ALEX FGLL CONTRNG	Cole Information Services
	FIGLIOLIA CONTRNG	Cole Information Services
	FIGLIOLIA PLUMBING	Cole Information Services
	GEORGE FIGIOLIA	Cole Information Services
	PLUMBING CNTRCTRS	Cole Information Services
	PRCTCL PLBG & HTG	Cole Information Services
	FGLL AIX CNTRCTNG	Cole Information Services
1997	Northeastern Plastics Inc	NYNEX

E 1ST ST

189 E 1ST ST

Year	Uses	Source
1973	Silverman Ralph	New York Telephone

FINDINGS

NEVINS

325 NEVINS

Year	Uses	Source
1934	TORTORA TERESA PKR R	R. L. Polk & Co.
	RANDAZZO SANTO R	R. L. Polk & Co.
	RANDAZZO CARMELO LAB H	R. L. Polk & Co.
	RANDAZZO ANDREW R	R. L. Polk & Co.

335 NEVINS

Year	Uses	Source
1976	INTERSPACE CONDITIONING CO INC	New York Telephone
	DE SIMONE ELEANOR M	New York Telephone
	AL S GARAGE	New York Telephone
1960	DESIMONE ELEANOR M	New York Telephone
	AL S GARAGE	New York Telephone
1928	DESIMONE A JUNK	New York Telephone

Nevins St

325 Nevins St

Year	Uses	Source
2014	CRUSADER CANDLE CO INC	EDR Digital Archive
2010	CRUSADER CANDLE CO INC	EDR Digital Archive

NEVINS ST

325 NEVINS ST

Year	Uses	Source
1949	Nevins Wax Wks	New York Telephone Company
	CRUSADER CANDLE CO INC	New York Telephone Company

335 NEVINS ST

Year	Uses	Source
2005	Valladares Edgardo	Hill-Donnelly Corporation
2000	SONIA APOLAYA	Cole Information Services
1997	APOLAYA Sonio	NYNEX
1973	Als Garage	New York Telephone
	De Simone Eleanor M	New York Telephone
	Interspace Conditioning Colnc	New York Telephone
1970	Als Garage	New York Telephone

FINDINGS

Year	Uses	Source
1970	De Simone Eleanor M	New York Telephone
1965	De Simone Eleanor M	New York Telephone
	Als Garage	New York Telephone
1960	Als Garage	New York Telephone Company
	De Simone Eleanor M	New York Telephone Company
1949	Als Garage	New York Telephone Company
1945	Als Garage	New York Telephone
1940	Als Garage	New York Telephone

PRESIDENT

426 PRESIDENT

Year	Uses	Source
1976	RONELL FUEL OIL INC	New York Telephone
	LIEBERMAN MYER H ATTY	New York Telephone
	CRATER FUEL CORP	New York Telephone
1960	YOUNG PIONEER COAL CO	New York Telephone
	LIEBERMAN MYER H ATTY	New York Telephone
	GUARANTEED COAL CO	New York Telephone
	GRAND COAL & OIL CO	New York Telephone
	CRATER FUEL CORP	New York Telephone
	Crater Fuel Corp	New York Telephone Company
	Grand Coal & Oil Co	New York Telephone Company
	Guaranteed Coal Co	New York Telephone Company
	Young Pioneer Coal Co	New York Telephone Company
	Lieberman Myer H atty	New York Telephone Company
1949	Crater Fuel Co	New York Telephone Company
	Guaranteed Coal Co	New York Telephone Company
1945	Young Picneer Coal Co	New York Telephone

President St

426 President St

Year	Uses	Source
2014	GALLAGHER CO ADJUSTERS	EDR Digital Archive
2010	GALLAGHER CO ADJUSTERS	EDR Digital Archive

FINDINGS

PRESIDENT ST

426 PRESIDENT ST

Year	Uses	Source
2005	No Current Listing	Hill-Donnelly Corporation

PRESIDENT st

426 PRESIDENT st

Year	Uses	Source
1973	Ronell Fuel Oil Inc	New York Telephone
	Lieberman Myer H atty	New York Telephone
	Crater Fuel Corp	New York Telephone
1970	Lieberman Myer H atty	New York Telephone
	Crater Fuel Corp	New York Telephone

PRESIDENT St

426 PRESIDENT St

Year	Uses	Source
1965	Crater Fuel Corp	New York Telephone
	Grand Coal & Oil Co	New York Telephone
	Lieberman Myer H atty	New York Telephone
	Young Pioneer Coal Co	New York Telephone

WHITEWELL PL

16 WHITEWELL PL

Year	Uses	Source
1934	PARASCAND FREDK	R. L. Polk & Co.

18 WHITEWELL PL

Year	Uses	Source
1934	TAILOR H	R. L. Polk & Co.

WHITWELL PL

16 WHITWELL PL

Year	Uses	Source
2005	C & L Quilting Corp	Hill-Donnelly Corporation
1997	C & L Quilting Corp	NYNEX

FINDINGS

Year	Uses	Source
1985	LAROSA J	NYNEX Information Resources Company
1976	PINARGOITE NUMA	New York Telephone
1973	English Motors Ltd	New York Telephone
1970	Parascandolo Angelina	New York Telephone
1965	Parascandolo Angelina	New York Telephone
1960	Parascandolo Angelina	New York Telephone Company
1934	PARASCAND CELIA FNSHR R	R. L. Polk & Co.
	PARASCAND FRED & BRO PAPER MILL SUPPLIES	R. L. Polk & Co.
	PARASCAND JENNIE FCTY WKR R	R. L. Polk & Co.
	PARASCAND LOUIS CHAUF R	R. L. Polk & Co.
	PARASCAND JOSEPHINE R	R. L. Polk & Co.
	PARASCAND JOS JR LAB R	R. L. Polk & Co.
	PARASCAND LOUISE BEAD WKR R	R. L. Polk & Co.
	PARASCAND ROSE R	R. L. Polk & Co.
	PARASCAND JOS CONFR	R. L. Polk & Co.

Whitwell Pl

18 Whitwell Pl

Year	Uses	Source
2014	SSP HOLDINGS LLC	EDR Digital Archive
2010	BROOKLYN GUILD LLC	EDR Digital Archive

WHITWELL PL

18 WHITWELL PL

Year	Uses	Source
1992	FINE FURNITURE TRANSPORT	NYNEX Informantion Resource Co.
1985	FORO MARBLE CO INC	NYNEX Information Resources Company
1976	SAMART SAL	New York Telephone
1970	Raiola Anthony	New York Telephone
	Parascandolo Louis	New York Telephone
1965	Parascandolo Louis	New York Telephone
	Amato Antonette L	New York Telephone
1960	Parascand Jos	New York Telephone Company
	Amato Antonette L	New York Telephone Company
1934	LIGUORI THOS LAB H	R. L. Polk & Co.
	LIGUORI JERRY CLK R	R. L. Polk & Co.
	LIGUORI ANNA FCTYWKR R	R. L. Polk & Co.

FINDINGS

Year	Uses	Source
1934	ANTHONY PRINTER R	R. L. Polk & Co.

FINDINGS

ADJOINING PROPERTY: ADDRESSES NOT IDENTIFIED IN RESEARCH SOURCE

The following Adjoining Property addresses were researched for this report, and the addresses were not identified in research source.

Address Researched	Address Not Identified in Research Source
102 3RD ST	2014, 2010, 1949, 1945, 1940, 1934, 1928
116 3RD ST	2014, 2010, 2005, 2000, 1997, 1992, 1985, 1980, 1965, 1960, 1949, 1945, 1940, 1934, 1928
123 3 st	2014, 2010, 2005, 2000, 1997, 1992, 1985, 1980, 1976, 1973, 1965, 1960, 1949, 1945, 1940, 1934, 1928
123 3RD ST	2014, 2010, 1980, 1976, 1973, 1945, 1940, 1934, 1928
134 2ND ST	2014, 2010, 2005, 2000, 1997, 1992, 1985, 1980, 1976, 1970, 1965, 1960, 1949, 1945, 1940, 1934, 1928
137 3 ST	2014, 2010, 2005, 2000, 1992, 1985, 1980, 1976, 1973, 1970, 1965, 1960, 1949, 1945, 1940, 1934, 1928
140 2ND ST	2014, 2010, 1980, 1976, 1973, 1970, 1965, 1960, 1945, 1940, 1934, 1928
140 2nd St	2005, 2000, 1997, 1992, 1985, 1980, 1976, 1973, 1970, 1965, 1960, 1949, 1945, 1940, 1934, 1928
142 2nd St	2005, 2000, 1997, 1992, 1985, 1980, 1976, 1973, 1970, 1965, 1960, 1949, 1945, 1940, 1934, 1928
142 2ND ST	2014, 2010, 1997, 1980, 1976, 1949, 1945, 1940, 1934, 1928
155 3 ST	2014, 2010, 2005, 2000, 1997, 1992, 1985, 1980, 1976, 1973, 1970, 1960, 1949, 1945, 1940, 1934, 1928
155 3RD ST	2014, 2010, 1985, 1980, 1976, 1973, 1970, 1965, 1960, 1949, 1945, 1940, 1934, 1928
155 3rd St	2005, 2000, 1997, 1992, 1985, 1980, 1976, 1973, 1970, 1965, 1960, 1949, 1945, 1940, 1934, 1928
16 WHITEWELL PL	2014, 2010, 2005, 2000, 1997, 1992, 1985, 1980, 1976, 1973, 1970, 1965, 1960, 1949, 1945, 1940, 1928
16 WHITWELL PL	2014, 2010, 2000, 1992, 1980, 1949, 1945, 1940, 1928
169 3RD	2014, 2010, 2005, 2000, 1997, 1992, 1985, 1980, 1976, 1973, 1970, 1965, 1960, 1949, 1945, 1940, 1928
18 WHITEWELL PL	2014, 2010, 2005, 2000, 1997, 1992, 1985, 1980, 1976, 1973, 1970, 1965, 1960, 1949, 1945, 1940, 1928
18 WHITWELL PL	2014, 2010, 2005, 2000, 1997, 1980, 1973, 1949, 1945, 1940, 1928
18 Whitwell Pl	2005, 2000, 1997, 1992, 1985, 1980, 1976, 1973, 1970, 1965, 1960, 1949, 1945, 1940, 1934, 1928
189 1ST ST	2014, 2010, 2000, 1997, 1985, 1980, 1976, 1973, 1970, 1965, 1960, 1949, 1945, 1940, 1934, 1928
189 E 1ST ST	2014, 2010, 2005, 2000, 1997, 1992, 1985, 1980, 1976, 1970, 1965, 1960, 1949, 1945, 1940, 1934, 1928
195 1ST	2014, 2010, 2005, 2000, 1997, 1992, 1985, 1980, 1976, 1973, 1970, 1965, 1960, 1949, 1945, 1940

FINDINGS

Address Researched	Address Not Identified in Research Source
201 3RD	2014, 2010, 2005, 2000, 1997, 1992, 1985, 1980, 1976, 1973, 1970, 1965, 1960, 1949, 1945, 1940, 1928
201 3RD ST	2014, 2010, 2005, 2000, 1997, 1992, 1985, 1980, 1976, 1973, 1965, 1960, 1945, 1940, 1934, 1928
225 3RD ST	2014, 2010, 2005, 2000, 1985, 1980, 1976, 1973, 1960, 1949, 1945, 1940, 1934, 1928
254 3RD ST	2014, 2010, 2005, 2000, 1997, 1992, 1985, 1980, 1976, 1973, 1970, 1965, 1960, 1945, 1940, 1934, 1928
283 4TH AVE	2014, 2010, 2005, 2000, 1997, 1992, 1985, 1980, 1965, 1960, 1949, 1945, 1940, 1934, 1928
283 4th Ave	2005, 2000, 1997, 1992, 1985, 1980, 1976, 1973, 1970, 1965, 1960, 1949, 1945, 1940, 1934, 1928
300 3RD AV J St	2014, 2010, 2005, 2000, 1997, 1992, 1985, 1980, 1976, 1973, 1970, 1960, 1949, 1945, 1940, 1934, 1928
300 3RD AV K st	2014, 2010, 2005, 2000, 1997, 1992, 1985, 1980, 1976, 1973, 1965, 1960, 1949, 1945, 1940, 1934, 1928
300 3RD AV X	2014, 2010, 2005, 2000, 1992, 1985, 1980, 1976, 1973, 1970, 1965, 1960, 1949, 1945, 1940, 1934, 1928
300 3RD AV X St	2014, 2010, 2005, 2000, 1997, 1992, 1985, 1980, 1976, 1973, 1970, 1960, 1949, 1945, 1940, 1934, 1928
300 3RD AVE	2014, 2010, 2005, 2000, 1997, 1992, 1985, 1980, 1976, 1970, 1965, 1960, 1949, 1945, 1934, 1928
300 3RD AVE S	2014, 2010, 2005, 2000, 1997, 1992, 1985, 1980, 1976, 1973, 1970, 1960, 1949, 1945, 1940, 1934, 1928
312 3RD AVE	2014, 2010, 1980, 1960
312 3rd Ave	2005, 2000, 1997, 1992, 1985, 1980, 1976, 1973, 1970, 1965, 1960, 1949, 1945, 1940, 1934, 1928
319 BOND	2014, 2010, 2005, 2000, 1997, 1992, 1985, 1980, 1973, 1970, 1965, 1949, 1945, 1940, 1928
323 BOND	2014, 2010, 2005, 2000, 1997, 1992, 1985, 1980, 1976, 1973, 1970, 1965, 1960, 1949, 1945, 1940, 1928
325 BOND	2014, 2010, 2005, 2000, 1997, 1992, 1985, 1980, 1976, 1973, 1970, 1965, 1960, 1949, 1945, 1940, 1928
325 BOND H	2014, 2010, 2005, 2000, 1997, 1992, 1985, 1980, 1976, 1973, 1970, 1965, 1960, 1949, 1945, 1940, 1928
325 NEVINS	2014, 2010, 2005, 2000, 1997, 1992, 1985, 1980, 1976, 1973, 1970, 1965, 1960, 1949, 1945, 1940, 1928
325 NEVINS ST	2014, 2010, 2005, 2000, 1997, 1992, 1985, 1980, 1976, 1973, 1970, 1965, 1960, 1945, 1940, 1934, 1928
325 Nevins St	2005, 2000, 1997, 1992, 1985, 1980, 1976, 1973, 1970, 1965, 1960, 1949, 1945, 1940, 1934, 1928
327 BOND	2014, 2010, 2005, 2000, 1997, 1980, 1973, 1970, 1965, 1960, 1949, 1945, 1940, 1934, 1928
327 BOND ST	2014, 2010, 2000, 1992, 1985, 1980, 1976, 1973, 1970, 1965, 1960, 1949, 1945, 1940, 1934, 1928
327 Bond St	2010, 2005, 2000, 1997, 1992, 1985, 1980, 1976, 1973, 1970, 1965, 1960, 1949, 1945, 1940, 1934, 1928

FINDINGS

Address Researched	Address Not Identified in Research Source
335 BOND	2014, 2010, 2005, 2000, 1997, 1980, 1973, 1970, 1965, 1949, 1945, 1940, 1934, 1928
335 Bond St	2005, 2000, 1997, 1992, 1985, 1980, 1976, 1973, 1970, 1965, 1960, 1949, 1945, 1940, 1934, 1928
335 BOND ST	2014, 2010, 2000, 1997, 1992, 1985, 1980, 1976, 1949, 1934, 1928
335 NEVINS	2014, 2010, 2005, 2000, 1997, 1992, 1985, 1980, 1973, 1970, 1965, 1949, 1945, 1940, 1934
335 NEVINS ST	2014, 2010, 1992, 1985, 1980, 1976, 1934, 1928
356 4TH AVE	2014, 2010, 2005, 2000, 1997, 1992, 1985, 1980, 1976, 1973, 1970, 1965, 1945, 1940, 1934, 1928
383 CAROL	2014, 2010, 2005, 2000, 1997, 1992, 1985, 1980, 1973, 1970, 1965, 1949, 1940, 1934, 1928
383 CAROL St	2014, 2010, 2005, 2000, 1997, 1992, 1985, 1980, 1976, 1973, 1970, 1960, 1949, 1945, 1940, 1934, 1928
383 CAROL st	2014, 2010, 2005, 2000, 1997, 1992, 1985, 1980, 1976, 1965, 1960, 1949, 1945, 1940, 1934, 1928
420 CAROL	2014, 2010, 2005, 2000, 1997, 1992, 1980, 1973, 1970, 1965, 1934, 1928
420 CAROL St	2014, 2010, 2005, 2000, 1997, 1992, 1985, 1980, 1976, 1973, 1970, 1960, 1949, 1945, 1940, 1934, 1928
420 CAROL st	2014, 2010, 2005, 2000, 1997, 1992, 1985, 1980, 1976, 1965, 1960, 1949, 1945, 1940, 1934, 1928
420 CARROLL	2014, 2010, 2005, 2000, 1997, 1985, 1980, 1976, 1973, 1970, 1965, 1960, 1949, 1945, 1940
420 CARROLL ST	2014, 2010, 1992, 1985, 1980, 1976, 1973, 1970, 1965, 1960, 1949, 1945, 1940, 1934, 1928
420 Carroll St	2005, 2000, 1997, 1992, 1985, 1980, 1976, 1973, 1970, 1965, 1960, 1949, 1945, 1940, 1934, 1928
421 BOND	2014, 2010, 2005, 2000, 1997, 1992, 1985, 1980, 1976, 1973, 1970, 1965, 1949, 1945, 1940, 1934, 1928
421 BOND ST	2014, 2010, 2000, 1997, 1992, 1985, 1980, 1976, 1973, 1970, 1945, 1940, 1934, 1928
421 Bond St	2005, 2000, 1997, 1992, 1985, 1980, 1976, 1973, 1970, 1965, 1960, 1949, 1945, 1940, 1934, 1928
426 PRESIDENT	2014, 2010, 2005, 2000, 1997, 1992, 1985, 1980, 1973, 1970, 1965, 1940, 1934, 1928
426 President St	2005, 2000, 1997, 1992, 1985, 1980, 1976, 1973, 1970, 1965, 1960, 1949, 1945, 1940, 1934, 1928
426 PRESIDENT ST	2014, 2010, 2000, 1997, 1992, 1985, 1980, 1976, 1973, 1970, 1965, 1960, 1949, 1945, 1940, 1934, 1928
426 PRESIDENT St	2014, 2010, 2005, 2000, 1997, 1992, 1985, 1980, 1976, 1973, 1970, 1960, 1949, 1945, 1940, 1934, 1928
426 PRESIDENT st	2014, 2010, 2005, 2000, 1997, 1992, 1985, 1980, 1976, 1965, 1960, 1949, 1945, 1940, 1934, 1928
95 4th St	2014, 2005, 2000, 1997, 1992, 1985, 1980, 1976, 1973, 1970, 1965, 1960, 1949, 1945, 1940, 1934, 1928
95 4TH ST	2014, 2010, 1980, 1949, 1940, 1934, 1928

FINDINGS

Address Researched	Address Not Identified in Research Source
98 4th St	2005, 2000, 1997, 1992, 1985, 1980, 1976, 1973, 1970, 1965, 1960, 1949, 1945, 1940, 1934, 1928
99 4TH ST	2014, 2010, 2005, 2000, 1997, 1992, 1985, 1980, 1976, 1973, 1970, 1960, 1945, 1940, 1934, 1928

Gowanus Study Area
Gowanus Study Area
Brooklyn, NY 11231

Inquiry Number: 5617557.7
April 11, 2019

The EDR-City Directory Abstract

Environmental Data Resources Inc

6 Armstrong Road
Shelton, CT 06484
800.352.0050
www.edrnet.com

TABLE OF CONTENTS

SECTION

Executive Summary

Findings

City Directory Images

Thank you for your business.
Please contact EDR at 1-800-352-0050
with any questions or comments.

Disclaimer - Copyright and Trademark Notice

This Report contains certain information obtained from a variety of public and other sources reasonably available to Environmental Data Resources, Inc. It cannot be concluded from this Report that coverage information for the target and surrounding properties does not exist from other sources. **NO WARRANTY EXPRESSED OR IMPLIED, IS MADE WHATSOEVER IN CONNECTION WITH THIS REPORT. ENVIRONMENTAL DATA RESOURCES, INC. SPECIFICALLY DISCLAIMS THE MAKING OF ANY SUCH WARRANTIES, INCLUDING WITHOUT LIMITATION, MERCHANTABILITY OR FITNESS FOR A PARTICULAR USE OR PURPOSE. ALL RISK IS ASSUMED BY THE USER. IN NO EVENT SHALL ENVIRONMENTAL DATA RESOURCES, INC. BE LIABLE TO ANYONE, WHETHER ARISING OUT OF ERRORS OR OMISSIONS, NEGLIGENCE, ACCIDENT OR ANY OTHER CAUSE, FOR ANY LOSS OR DAMAGE, INCLUDING, WITHOUT LIMITATION, SPECIAL, INCIDENTAL, CONSEQUENTIAL, OR EXEMPLARY DAMAGES. ANY LIABILITY ON THE PART OF ENVIRONMENTAL DATA RESOURCES, INC. IS STRICTLY LIMITED TO A REFUND OF THE AMOUNT PAID FOR THIS REPORT.** Purchaser accepts this Report "AS IS". Any analyses, estimates, ratings, environmental risk levels or risk codes provided in this Report are provided for illustrative purposes only, and are not intended to provide, nor should they be interpreted as providing any facts regarding, or prediction orforecast of, any environmental risk for any property. Only a Phase I Environmental Site Assessment performed by an environmental professional can provide information regarding the environmental risk for any property. Additionally, the information provided in this Report is not to be construed as legal advice.

Copyright 2017 by Environmental Data Resources, Inc. All rights reserved. Reproduction in any media or format, in whole or in part, of any report or map of Environmental Data Resources, Inc. or its affiliates is prohibited without prior written permission.

EDR and its logos (including Sanborn and Sanborn Map) are trademarks of Environmental Data Resources, Inc. or its affiliates. All other trademarks used herein are the property of their respective owners.

EXECUTIVE SUMMARY

DESCRIPTION

Environmental Data Resources, Inc.'s (EDR) City Directory Abstract is a screening tool designed to assist environmental professionals in evaluating potential liability on a target property resulting from past activities. EDR's City Directory Abstract includes a search and abstract of available city directory data. For each address, the directory lists the name of the corresponding occupant at five year intervals.

Business directories including city, cross reference and telephone directories were reviewed, if available, at approximately five year intervals for the years spanning 1928 through 2014. This report compiles information gathered in this review by geocoding the latitude and longitude of properties identified and gathering information about properties within 660 feet of the target property.

A summary of the information obtained is provided in the text of this report.

RECORD SOURCES

EDR's Digital Archive combines historical directory listings from sources such as Cole Information and Dun & Bradstreet. These standard sources of property information complement and enhance each other to provide a more comprehensive report.

EDR is licensed to reproduce certain City Directory works by the copyright holders of those works. The purchaser of this EDR City Directory Report may include it in report(s) delivered to a customer. Reproduction of City Directories without permission of the publisher or licensed vendor may be a violation of copyright.

Data by infoUSA®

Copyright©2008
All Rights Reserved

RESEARCH SUMMARY

The following research sources were consulted in the preparation of this report. An "X" indicates where information was identified in the source and provided in this report.

Year	Source	TP	Adjoining	Text Abstract	Source Image
2014	EDR Digital Archive	-	X	X	-
2010	EDR Digital Archive	-	X	X	-
2005	Hill-Donnelly Corporation	-	X	X	-
2000	Cole Information Services	-	X	X	-
1997	NYNEX	-	X	X	-
1992	NYNEX Informantion Resource Co.	-	X	X	-
1985	NYNEX Information Resources Company	-	X	X	-
1980	New York Telephone	-	X	X	-
1976	New York Telephone	-	X	X	-
1973	New York Telephone	-	X	X	-
1970	New York Telephone	-	X	X	-
1965	New York Telephone	-	X	X	-

EXECUTIVE SUMMARY

Year	Source	TP	Adjoining	Text Abstract	Source Image
1960	New York Telephone	-	X	X	-
	New York Telephone Company	-	X	X	-
1949	New York Telephone Company	-	X	X	-
1945	New York Telephone	-	X	X	-
1940	New York Telephone	-	X	X	-
1934	R. L. Polk & Co.	-	X	X	-
1928	New York Telephone	-	X	X	-

EXECUTIVE SUMMARY

SELECTED ADDRESSES

The following addresses were selected by the client, for EDR to research. An "X" indicates where information was identified.

Address	***Type***	***Findings***
11 5TH ST	Client Entered	X
13 5TH ST	Client Entered	X
33 4TH ST	Client Entered	X
61 4TH ST	Client Entered	X
80 4Th st	Client Entered	X
80 4TH ST	Client Entered	X
61 4th St	Client Entered	X
431 Hoyt	Client Entered	
419 Smith	Client Entered	
459 Smith	Client Entered	
97 4th	Client Entered	X
42 5th St	Client Entered	X
44 5th St	Client Entered	X
46 5th St	Client Entered	X

FINDINGS

TARGET PROPERTY INFORMATION

ADDRESS

Gowanus Study Area
Brooklyn, NY 11231

FINDINGS DETAIL

Target Property research detail.

FINDINGS

ADJOINING PROPERTY DETAIL

The following Adjoining Property addresses were researched for this report. Detailed findings are provided for each address.

4th

97 4th

Year	Uses	Source
1970	Apex Warehse & Dock Co Inc	New York Telephone
	Big Red Chief Imprt & Exprt Truckg Svce	New York Telephone
	Big Red Chief Inc	New York Telephone
	Chief Freight Lines Inc	New York Telephone
	Chief Termnl trukg	New York Telephone
	Dock Stores & Transptn Co	New York Telephone
1934	MANSELL CHAS DRIVER R	R. L. Polk & Co.
	SHIELDS CHAS WTCHMN H	R. L. Polk & Co.
	SHIELDS JOS LAB R	R. L. Polk & Co.

4TH ST

33 4TH ST

Year	Uses	Source
1976	ALEXANDRE GEORGETT	New York Telephone
1973	Alexandre Georgett	New York Telephone

4th St

61 4th St

Year	Uses	Source
2014	H & H LABORATORIES INC	EDR Digital Archive
2010	H & H LABORATORIES INC	EDR Digital Archive

4TH ST

61 4TH ST

Year	Uses	Source
2005	H &H Labs	Hill-Donnelly Corporation
2000	H & H LABS	Cole Information Services
1997	H & H Labs	NYNEX
1992	H & H LABS	NYNEX Informantion Resource Co.

FINDINGS

Year	Uses	Source
1985	H & H LABS	NYNEX Information Resources Company

80 4TH ST

Year	Uses	Source
1980	PAULSEN WIRE ROPE CORP	New York Telephone
1976	PAULSEN WEBBER CORDAGE CORP	New York Telephone
1973	PAULSEN WEBBER CORDAGE CORP	New York Telephone
	Emergency Night Orders Jam Plans	New York Telephone
1970	PAULSEN WEBBER CORDAGE CORP	New York Telephone
	Plant	New York Telephone

4Th st

80 4Th st

Year	Uses	Source
1970	Sciacca Angela	New York Telephone

5TH ST

11 5TH ST

Year	Uses	Source
1949	Carannanti Jos	New York Telephone Company

13 5TH ST

Year	Uses	Source
2005	Massa Glna	Hill-Donnelly Corporation
1976	JOHANNESSEN INGOLF	New York Telephone
1973	Hallwachs Chas	New York Telephone
1970	Hallwachs Chas	New York Telephone
1965	Hallwachs Chas	New York Telephone
1960	HALLWACHS CHAS	New York Telephone
	Hallwachs Chas	New York Telephone Company
1949	Henry Gus	New York Telephone Company

5th St

42 5th St

Year	Uses	Source
2005	Christs Community Church	Hill-Donnelly Corporation
2000	CAMBODIAN E CHURCH	Cole Information Services

FINDINGS

Year	Uses	Source
2000	CHRISTS COMM CH	Cole Information Services
1997	Parkside Children Workshop Nursery School	NYNEX
	Parkside Childrens Workshop	NYNEX
	CHRISTS Community Church Of The C & MA	NYNEX
	MULL Eric	NYNEX
1973	St Marks Lutheran Church	New York Telephone
1970	St Marks Lutheran Church	New York Telephone

44 5th St

Year	Uses	Source
2005	H Dadema V TAA so	Hill-Donnelly Corporation
	Nunez Porfirio	Hill-Donnelly Corporation
1997	DIADEMA Owen	NYNEX
1973	De Meo Henry	New York Telephone
	Galetto C	New York Telephone
1970	Economides F	New York Telephone
1965	Dailey H Wesley	New York Telephone
1960	Taylor Roland P	New York Telephone Company
1949	Dennis David J	New York Telephone Company
1934	DAILEY ALBERT J EXPMN H DO	R. L. Polk & Co.
	DAILEY MARIAN L CLK R	R. L. Polk & Co.
	UNDTKR H DO	R. L. Polk & Co.

46 5th St

Year	Uses	Source
1997	Matropolitan Bottling Co	NYNEX
	Metropolitan Baptist Church	NYNEX
	Genl ofcs	NYNEX
	Pepsi Cola Botting Group	NYNEX
	Botting Plant	NYNEX
	Pepsi Cola Co Div of Pepsi Co Inc	NYNEX
	East River Plant	NYNEX
	Pepsi Cola Co Div of Pepsi Co Inc	NYNEX
1973	Levine Beverage Distributrs	New York Telephone
	Pepsi Cola Co Div of Pepsi Co Inc	New York Telephone
	Bottling Plant	New York Telephone
	Pepsi Cola Co Div of Pepsi Co Inc	New York Telephone
	East River Plant	New York Telephone

FINDINGS

Year	Uses	Source
1973	Pepsi Cola Metropolitans Bottling Co Inc	New York Telephone
	Metropolitan Order Dept	New York Telephone
	PEPSI COLA METROPOLITN BOTTLING CO INC	New York Telephone
1970	Cicero Jos	New York Telephone
	Metropolitn Bottling Co	New York Telephone
	Pepsi Cola Co	New York Telephone
	Bottling Plant	New York Telephone
	Pepsi Cola Co	New York Telephone
	East River Plant	New York Telephone
	Pepsi Cola Co	New York Telephone
	Metropolitan Order Dept	New York Telephone
	PEPSI COLA METROPOLITN BOTTLING CO INC	New York Telephone
1949	Bottling plant	New York Telephone Company
	Pepsi Cola Co	New York Telephone Company
	East River Plant	New York Telephone Company
	Pepsi Cola Co	New York Telephone Company
1945	Pepsi Cola Co	New York Telephone
	Bottling plant	New York Telephone
	Pepsi Cola Co	New York Telephone
	East River plant	New York Telephone
	Pepsi Cola NY Bottling Co Inc	New York Telephone
1940	Freirich Julian Inc provsns	New York Telephone
	Fries J & Co oils greases	New York Telephone
1928	RISI EMIL R	New York Telephone

FINDINGS

ADJOINING PROPERTY: ADDRESSES NOT IDENTIFIED IN RESEARCH SOURCE

The following Adjoining Property addresses were researched for this report, and the addresses were not identified in research source.

Address Researched	Address Not Identified in Research Source
11 5TH ST	2014, 2010, 2005, 2000, 1997, 1992, 1985, 1980, 1976, 1973, 1970, 1965, 1960, 1945, 1940, 1934, 1928
13 5TH ST	2014, 2010, 2000, 1997, 1992, 1985, 1980, 1945, 1940, 1934, 1928
33 4TH ST	2014, 2010, 2005, 2000, 1997, 1992, 1985, 1980, 1970, 1965, 1960, 1949, 1945, 1940, 1934, 1928
419 Smith	2014, 2010, 2005, 2000, 1997, 1992, 1985, 1980, 1976, 1973, 1970, 1965, 1960, 1949, 1945, 1940, 1934, 1928
42 5th St	2014, 2010, 1992, 1985, 1980, 1976, 1965, 1960, 1949, 1945, 1940, 1934, 1928
431 Hoyt	2014, 2010, 2005, 2000, 1997, 1992, 1985, 1980, 1976, 1973, 1970, 1965, 1960, 1949, 1945, 1940, 1934, 1928
44 5th St	2014, 2010, 2000, 1992, 1985, 1980, 1976, 1945, 1940, 1928
459 Smith	2014, 2010, 2005, 2000, 1997, 1992, 1985, 1980, 1976, 1973, 1970, 1965, 1960, 1949, 1945, 1940, 1934, 1928
46 5th St	2014, 2010, 2005, 2000, 1992, 1985, 1980, 1976, 1965, 1960, 1934
61 4TH ST	2014, 2010, 1980, 1976, 1973, 1970, 1965, 1960, 1949, 1945, 1940, 1934, 1928
61 4th St	2005, 2000, 1997, 1992, 1985, 1980, 1976, 1973, 1970, 1965, 1960, 1949, 1945, 1940, 1934, 1928
80 4Th st	2014, 2010, 2005, 2000, 1997, 1992, 1985, 1980, 1976, 1973, 1965, 1960, 1949, 1945, 1940, 1934, 1928
80 4TH ST	2014, 2010, 2005, 2000, 1997, 1992, 1985, 1965, 1960, 1949, 1945, 1940, 1934, 1928
97 4th	2014, 2010, 2005, 2000, 1997, 1992, 1985, 1980, 1976, 1973, 1965, 1960, 1949, 1945, 1940, 1928

TARGET PROPERTY: ADDRESS NOT IDENTIFIED IN RESEARCH SOURCE

The following Target Property addresses were researched for this report, and the addresses were not identified in the research source.

Address Researched	Address Not Identified in Research Source
Gowanus Study Area	2014, 2010, 1992, 1985, 1980, 1976