2390 McDonald Avenue, Brooklyn

NYC Finance

NYC Digital Tax Map

Effective Date : 03-14-2017 15:44:18
End Date : Current

Brooklyn Block: 7146

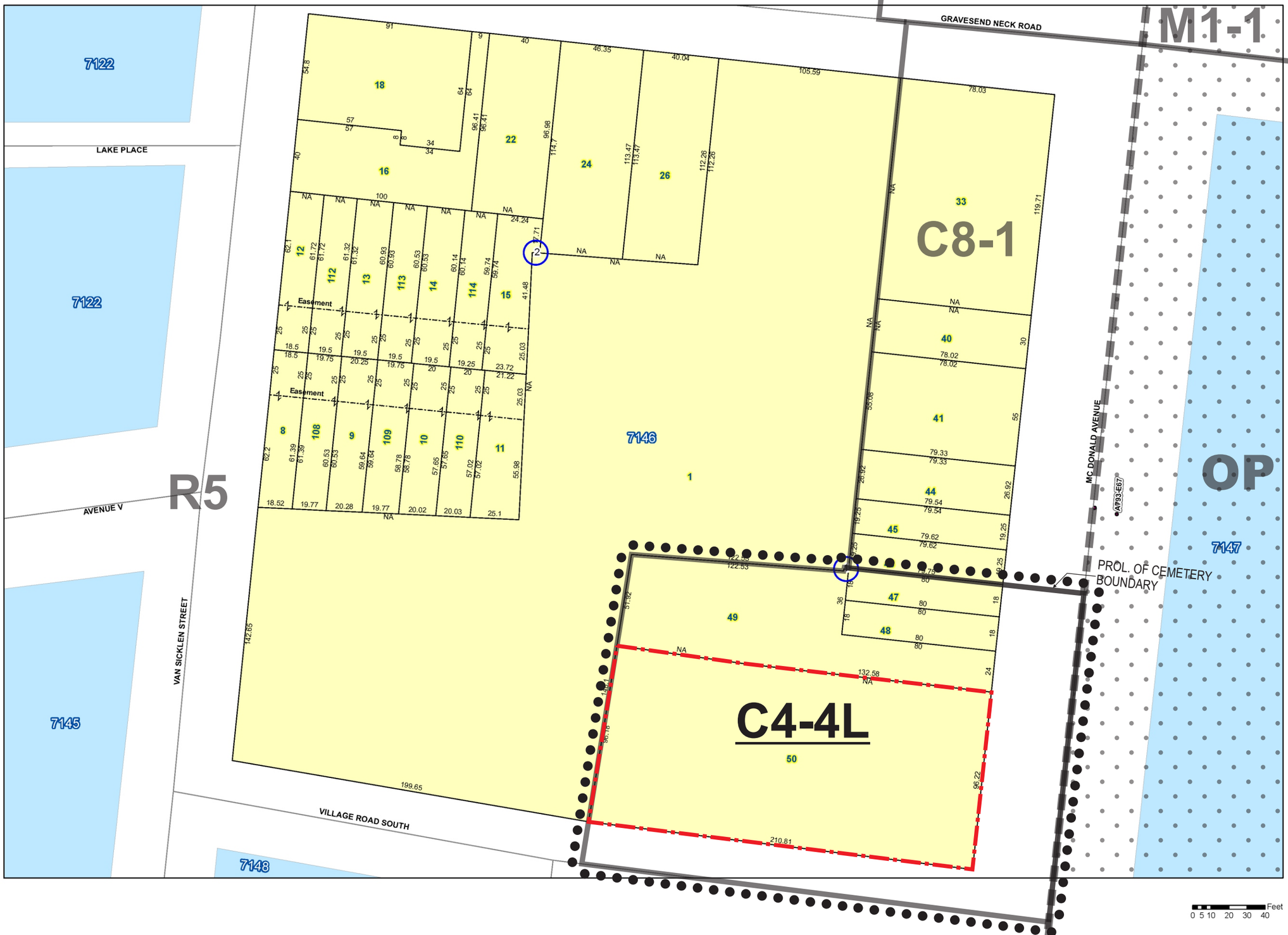

Legend

- Streets
- Miscellaneous Text
- Possession Hooks
- Boundary Lines
- Lot Face Possession Hooks
- Regular
- Underwater
- Tax Lot Polygon
- Condo Number
- Tax Block Polygon

- Development Site
- Area Proposed to be Rezoned
- Existing Zoning District Line
- Proposed Zoning District Line
- Existing Special Purpose District
- C8-1 Existing Zoning District
- C4-4L Proposed Zoning District

2390 McDonald Avenue, Brooklyn

NYC Finance

N
W E
S

NYC Digital Tax Map

Effective Date : 03-14-2017 15:44:18
End Date : Current

Brooklyn Block: 7146 Inset: 1

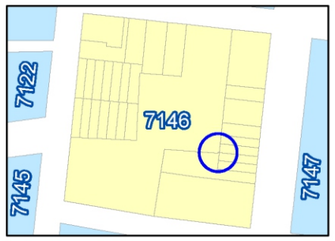

Legend

- Streets
- Miscellaneous Text
- Possession Hooks
- Boundary Lines
- Lot Face Possession Hooks
- Regular
- Underwater
- Tax Lot Polygon
- Condo Number
- Tax Block Polygon

- Development Site
- Area Proposed to be Rezoned
- Existing Zoning District Line
- Proposed Zoning District Line
- C8-1 Existing Zoning District
- C4-4L Proposed Zoning District

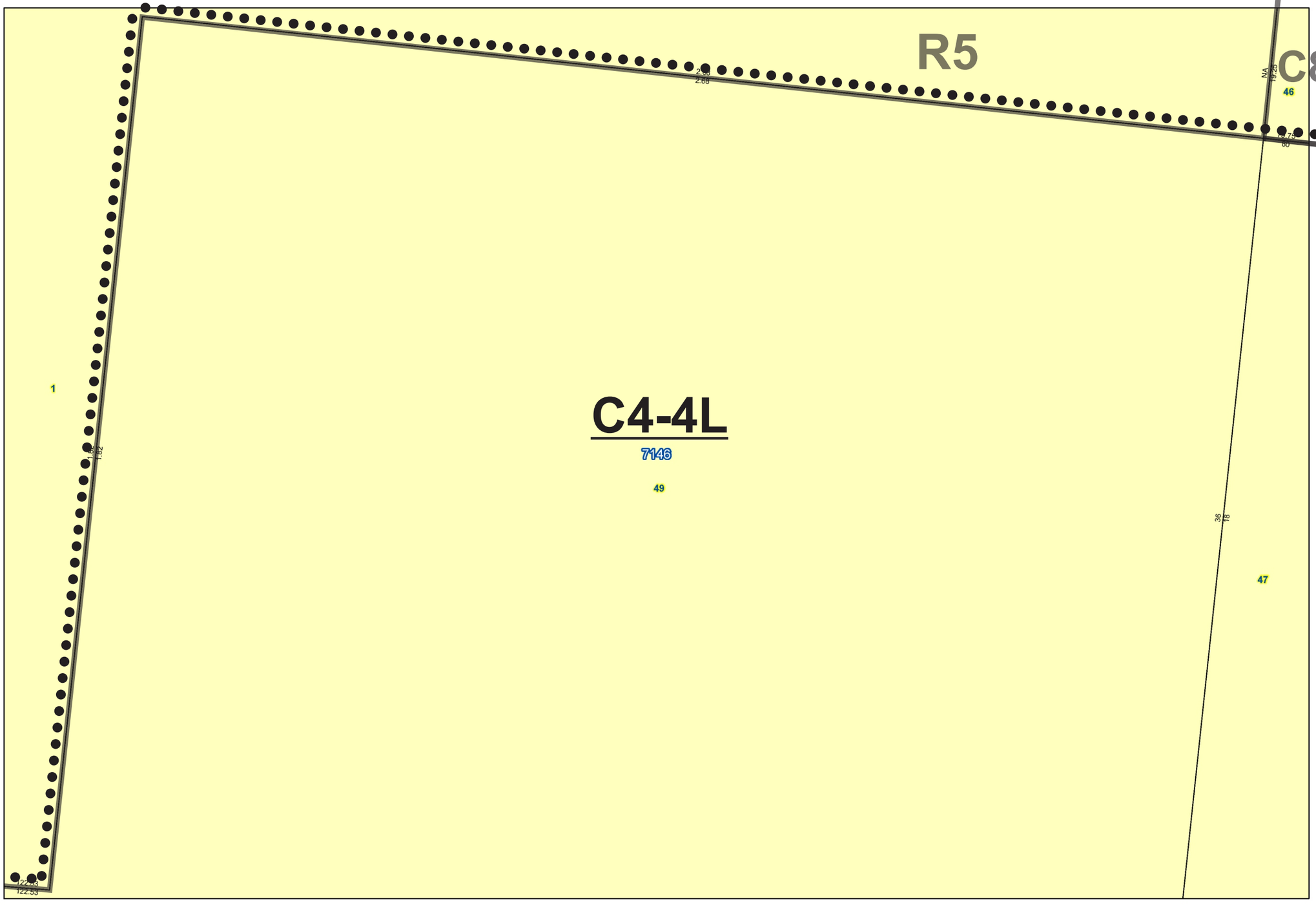

Feet
0 0.02 0.04 0.08 0.12 0.16