9.11.20



Development Site – View southeast on East 67th Street **1**



Development Site – View south on East 67th Street to the NYBC's primary entrance **2**



Development Site – View southwest on East 67th Street **3**

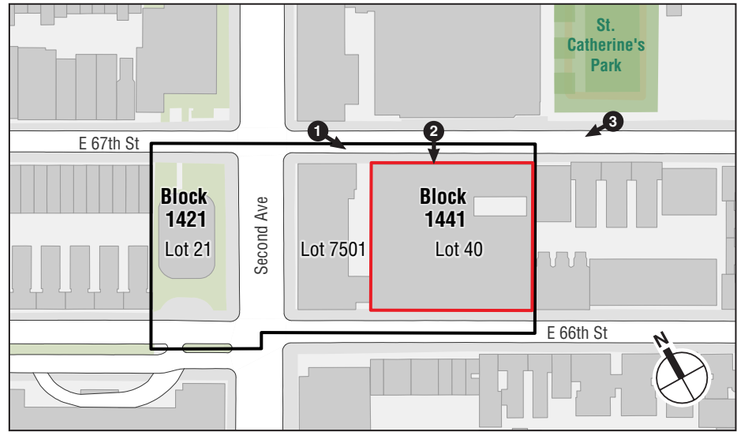

Photograph Key Map

Prepared by: AKRF

NEW YORK BLOOD CENTER—CENTER EAST

Photos taken July 2020

Photographs of Project Area

9.11.20

Prepared by: AKRF



Development Site – Long view southwest on East 67th Street from First Avenue **4**



Rezoning Area and Development Site – View southeast on East 67th Street from west of Second Avenue **5**



Long view southeast on East 67th Street from west of Second Avenue **6**

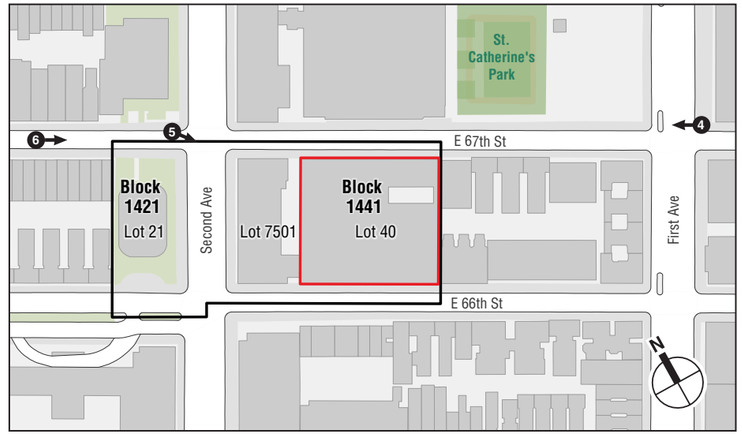

Photograph Key Map



Development Site – View northwest on East 66th Street **7**



Development Site – View northeast on East 66th Street **8**



View southwest on East 66th Street **9**

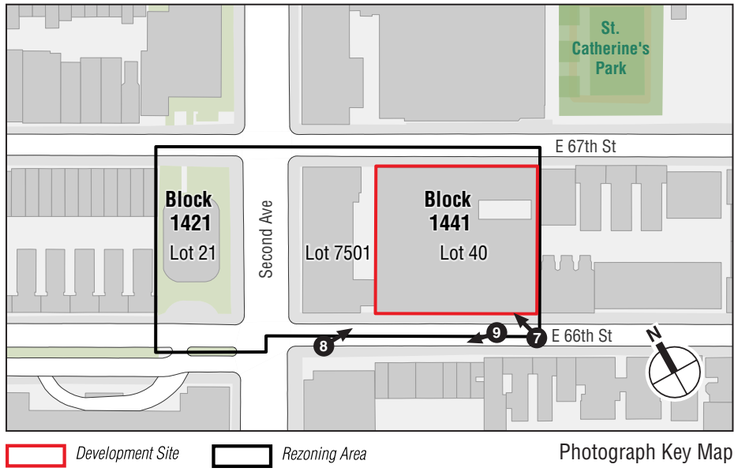

Photograph Key Map

9.11.20



View northwest on East 66th Street from east of Second Avenue **10**



View east on East 66th Street from west of Second Avenue **11**



View northeast on East 66th Street from west of Second Avenue **12**



Long view northeast on East 66th Street **13**

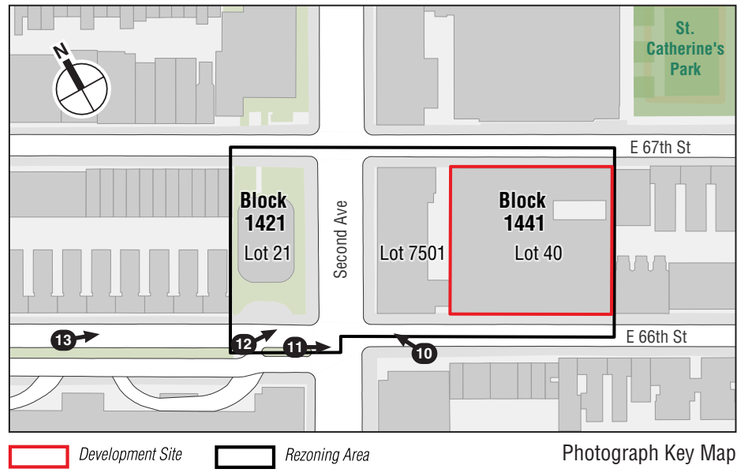

Photograph Key Map

Prepared by: AKRF

NEW YORK BLOOD CENTER—CENTER EAST

Photos taken July 2020

Photographs of Project Area

9.11.20

Prepared by: AKRF



Long view northwest on Second Avenue from East 65th Street **14**



Long view northeast on Second Avenue from East 66th Street, including part of the Rezoning Area **15**

-

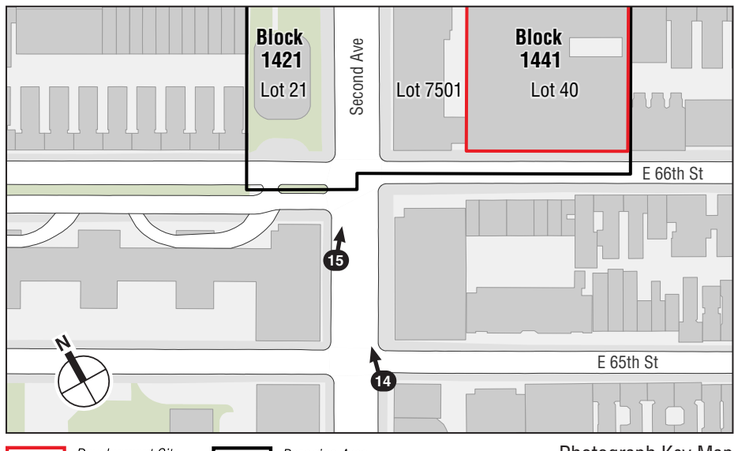

Photograph Key Map

9.11.20



View southwest on Second Avenue from East 68th Street, including part of the Rezoning Area **16**



View south on Second Avenue from East 67th Street, including the Rezoning Area buildings in the foreground to the east and west **17**



View southeast on Second Avenue from East 68th Street **18**

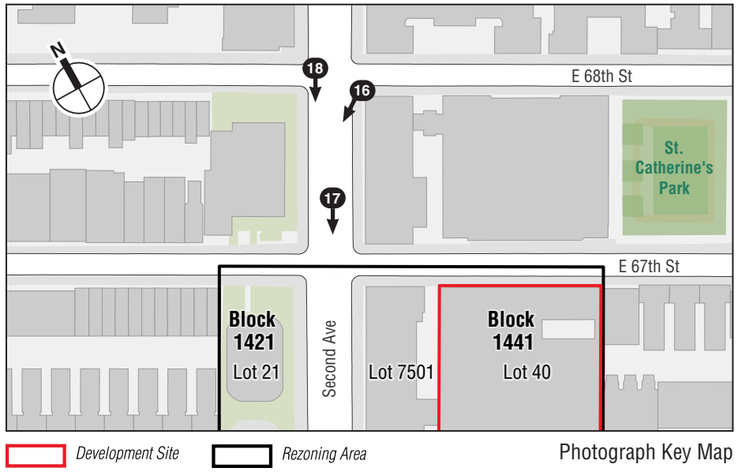

Photograph Key Map

Prepared by: AKRF

NEW YORK BLOOD CENTER—CENTER EAST

Photos taken July 2020

Photographs of Project Area