ACME FISH EXPANSION PROJECT

30 Gem Street, Brooklyn, NY 11222



DRAWING INDEX - ULURP	
	SHEET NAME
Z-000	ULURP COVER SHEET
Z-001	ZONING ANALYSIS
Z-002	LSGD SITE PLAN
Z-011	ILLUSTRATIVE GROUND FLOOR PLAN
Z-020	ZONING DIAGRAM WAIVER
Z-030	ZONING SECTIONS
Z-031	ZONING SECTIONS
Z-040	ZONING ELEVATIONS
Z-041	ZONING ELEVATIONS
Z-050	NEIGHBORHOOD CHARACTER DIAGRAMS
Z-051	NEIGHBORHOOD CHARACTER DIAGRAMS
Z-070	FLOOD ELEVATION PLAN
~~Z-100~~	~~PAA - LIGHTING PLAN~~
~~Z-101~~	~~PAA - LIGHTING REFLECTED CEILING PLAN~~

Gensler
Architect

1700 Broadway
Suite 400
New York NY 10019
United States
Phone: 212.492.1400
Fax: 212.492.1472

Herrick Feinstein LLP
Land Use & Zoning Lawyer

Two Park Avenue
New York, NY 10016
Phone: 212.592.1593

Thornton Tomasetti
Structural & Facade Engineer

51 Madison Avenue
New York, NY 10010
Phone: 917.661.7800

Syska Hennessey Group
MEP Engineer

1515 Broadway
New York, NY 10036
Phone: 212.921.2300

Philip Habib & Associates
Civil Engineers

102 Madison Avenue
11th Floor
New York, NY 10016
Tel 212.929.5656

MPFP
Landscape Architects

120 Broadway
20th Floor
New York, NY 10271
Tel 212.477.6366

Cerami & Associates
Acoustic Engineers

404 5th Avenye
8th Floor
New York, NY 10018
Tel 212.379.1776

The Austin Company
Food Service Consultants

6095 Parkland Boulevard
Cleveland, OH 44124
Tel 440.544.2600

One Lux Studio
Lighting Designers

158 West 29th Street
10th Floor
New York, NY 10001
Tel 212.201.5790

Lerch Bates
Vertical Transportation

1430 Broadway
Suite 908
New York, NY 10018
Tel 212.596.4690

RWDI
Wind Engineers

85 Broad Street
16th Floor
New York, NY 10004
Tel 954.431.6800

Langan
Civil Engineer

21 Penn Plaza
8th Floor
New York, NY 10001
Tel 212.479.5400

10.21.2020 - ULURP SUBMISSION

P:2018K0297

BOROUGH: BROOKLYN
BLOCK: 2615
LOTS: 1, 6, 19, 21, 25, 50, 125
ADDRESS: 30 GEM STREET, BROOKLYN, NY 11222
ZONING DISTRICT: M1-5
LOT AREA: 116,755.62 SQFT
COMMUNITY DISTRICT: BROOKLYN 1
BOUNDARY STREETS: BANKER STREET, WYTHE AVENUE, NORTH 15TH STREET, GEM STREET, MESEROLE AVENUE

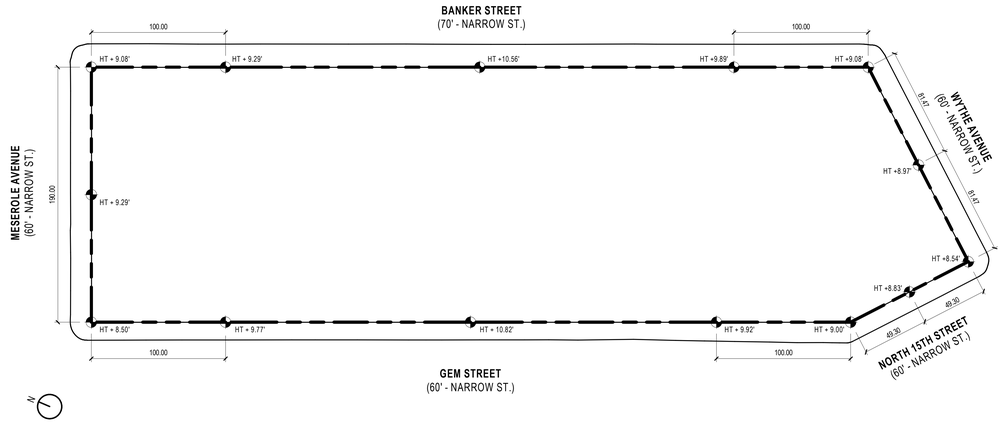

LEGEND

ZONING LOT LINE

0 10 20 40 80

CURB LEVEL CALCULATION (ELEVATION BASED ON NAVD88)

BANKER STREET : (9.08' + 9.29' + 10.56' + 9.89' + 9.08') / 5 = 9.58'

WYTHE AVENUE : (9.08' + 8.97' + 8.54') / 3 = 8.86'

NORTH 15TH STREET : (8.54' + 8.83' + 9.00') / 3 = 8.79'

GEM STREET : (9.00' + 9.92' + 10.82' + 9.77' + 8.50') / 5 = 9.60'

MESEROLE AVENUE : (8.50' + 9.29' + 9.08') / 3 = 8.96'

TOTAL : (9.58' + 8.86' + 8.79' + 9.60' + 8.96') / 5 = **9.16' AVERAGE LOT CURB LEVEL**

BASE FLOOD ELEVATION = 11.00' (SUPERSEDES CURB LEVEL CALCULATION)

PROPOSED BASE PLANE = 12.00' (1.00' ABOVE BASE FLOOD ELEVATION)

01 BASE PLANE DIAGRAM
SCALE: 1" = 40'-0"

ZR	ZONING REGULATION	PERMITTED / REQUIRED BY UNDERLYING ZONING DISTRICT		PROPOSED		COMMENTS
42-00 42-21	**PERMITTED USES**	USE GROUPS • RETAIL & COMMERCIAL : UG 6-11 • GENERAL SERVICE : UG 16 • RECREATION : UG 12-14 • INDUSTRIAL / MANUFACTURING : UG 17-18 (WITH LIMITATIONS) • COMMUNITY FACILITY : UG 4		INDUSTRIAL / MANUFACTURING : UG 18A (MEAT OR FISH PRODUCTS) COMMERCIAL : UG 6B OFFICE & UG 6C RETAIL		**COMPLIES**
43-12	**FAR**	**MAX FAR**		**FAR**		**COMPLIES**
		COMMERCIAL / MANUFACTURING	5.0	COMMERCIAL / MANUFACTURING	5.0	
		COMMUNITY FACILITY	6.5			
		MAX TOTAL	**6.5**		**5.0**	
43-12	**FLOOR AREA**	**MAX FLOOR AREA**		**FLOOR AREA**		**COMPLIES**
		COMMERCIAL / MANUFACTURING	583,778.10 SF	INDUSTRIAL / MANUFACTURING : UG 18A (MEAT OR FISH PRODUCTS)	95,299 SF	
		COMMUNITY FACILITY	758,911.53 SF	COMMERCIAL : UG 6B OFFICE & UG 6C RETAIL	488,479 SF	
		MAX TOTAL	**758,911.53 SF**		**583,778 SF**	
43-25 43-26 43-28	**YARD REQUIREMENTS**	FRONT YARD	NONE REQUIRED	NO YARDS PROVIDED		**COMPLIES**
		SIDE YARD	NONE REQUIRED			
		REAR YARD	NONE REQUIRED			
43-43	**HEIGHT & SETBACK**	BANKER STREET (NARROW STREET)	FRONT WALL HEIGHT INITIAL SETBACK SKY EXPOSURE PLANE MAX. BUILDING HEIGHT 85 FEET OR 6 STORIES 20 FEET 2.7 TO 1 NONE	85 FEET AT NORTH HALF, 53 FEET AT SOUTH HALF 20 FEET 2.7 TO 1 178'-6"		**COMPLIES** **SEE LSGD SITE PLAN Z-002.00**
		WYTHE AVENUE (NARROW STREET)	FRONT WALL HEIGHT INITIAL SETBACK SKY EXPOSURE PLANE MAX. BUILDING HEIGHT 85 FEET OR 6 STORIES 20 FEET 2.7 TO 1 NONE	53 FEET VARIES 2.7 TO 1 178'-6"		**COMPLIES** **SEE LSGD SITE PLAN Z-002.00**
		NORTH 15TH STREET (NARROW STREET)	FRONT WALL HEIGHT INITIAL SETBACK SKY EXPOSURE PLANE MAX. BUILDING HEIGHT 85 FEET OR 6 STORIES 20 FEET 2.7 TO 1 NONE	53 FEET VARIES 2.7 TO 1 178'-6"		**COMPLIES** **SEE LSGD SITE PLAN Z-002.00**
		GEM STREET (NARROW STREET)	FRONT WALL HEIGHT INITIAL SETBACK SKY EXPOSURE PLANE MAX. BUILDING HEIGHT 85 FEET OR 6 STORIES 20 FEET 2.7 TO 1 NONE	104 FEET 20 FEET 2.7 TO 1 178'-6"		**DOES NOT COMPLY** **CPC SPECIAL PERMIT REQUESTED PER ZR74-743**
		MESEROLE AVENUE (NARROW STREET)	FRONT WALL HEIGHT INITIAL SETBACK SKY EXPOSURE PLANE MAX. BUILDING HEIGHT 85 FEET OR 6 STORIES 20 FEET 2.7 TO 1 NONE	104 FEET 40 FEET 2.7 TO 1 178'-6"		**DOES NOT COMPLY** **CPC SPECIAL PERMIT REQUESTED PER ZR74-743**
44-21	**OFF-STREET PARKING**	NONE REQUIRED		150 ACCESSORY SPACES PROVIDED		**COMPLIES**
44-52 44-54	**ACCESSORY OFF-STREET LOADING**	BUILDINGS WITH BOTH MANUFACTURING FLOOR AREA AND COMMERCIAL FLOOR AREA: 50% OF TOTAL FLOOR AREA SUBJECT TO LOADING BERTH REQUIREMENT FOR MANUFACTURING USE. REMAINING FLOOR AREA SHALL BE SUBJECT TO THE OTHER APPLICABLE REQUIREMENTS.	UG 18A: 50% X 583,778 SF = 291,889 SF 5 LOADING BERTHS REQUIRED UG6B: 93% X (50% X 583,778 SF) = 271,456.77 SF 1 LOADING BERTH REQUIRED UG6C: 7% X (50% X 583,778 SF) = 20,432.23 SF NONE REQUIRED 6 TOTAL LOADING BERTHS REQUIRED	6 TOTAL BERTHS PROVIDED		**COMPLIES**
44-60 36-70	**BICYCLE PARKING**	UG 18A (MEAT OR FISH PRODUCTS)	NONE REQUIRED	65 SPACED PROVIDED		**COMPLIES**
		UG 6B OFFICE 1 SPACE PER 7,500 SF OF FLOOR AREA	454,661 SF / 7,500 SF = 61 SPACES REQUIRED			
		UG 6C GENERAL RETAIL 1 SPACE PER 10,000 SF OF FLOOR AREA	33,818 SF / 10,000 SF = 4 SPACES REQUIRED			
			65 SPACES REQUIRED			
43-02 23-03 26-41	**STREET TREES**	1 TREE PER 25 FEET OF FRONTAGE	GEM STREEET = 565.70' / 25' = 22.628 (23 TREES) N 15TH STREET = 98.60' / 25' = 3.944 (4 TREES) WYTHE AVENUE = 162.94' / 25' = 6.5176 (7 TREES) BANKER STREET = 578.75' / 25' = 23.15 (23 TREES) MESEROLE STREET = 190' / 25' = 7.6 (8 TREES) TOTAL REQUIRED = 65 TREES	GEM STREEET: 21 TREES PROVIDED N 15TH STREET: 4 TREES PROVIDED WYTHE AVENUE: 5 TREES PROVIDED BANKER STREET: 18 TREES PROVIDED MESEROLE STREET: 6 TREES PROVIDED TOTAL PROVIDED = 54 TREES*		**DOES NOT COMPLY** ***REQUIRE 11 MORE TREES** **REMAINING REQUIRED TREES WILL BE PROVIDED OFF-SITE OR PAID INTO A FUND PURSUANT TO ZR26-41**

02 ZONING SUMMARY

A. ZONING MAP AMENDMENT TO REZONE THE DEVELOPMENT SITE FROM AN M3-1 ZONING DISTRICT TO AN M1-5 ZONING DISTRICT;

B. A LARGE-SCALE GENERAL DEVELOPMENT SPECIAL PERMIT PURSUANT TO SECTION 74-743(A)(2) OF THE ZONING RESOLUTION TO ALLOW THE PROPOSED DEVELOPMENT TO PENETRATE THE REQUIRED SKY EXPOSURE PLANE OF 2.7 TO 1 AND THE REQUIRED INITIAL SETBACK OF 20 FEET, ABOVE A HEIGHT OF 85 FEET.

03 LAND USE ACTIONS

ZONING FLOOR AREA SCHEDULE (ALL BUILDINGS)

	COMMERCIAL OFFICE (UG 6B)	MANUFACTURING (UG 18A)	RETAIL (UG 6C)	TOTAL
	ZFA	ZFA	ZFA	ZFA
ACME BUILDING		95,299	N/A	95,299
COMMERICAL BUILDING	454,661	N/A	33,818	488,479
TOTAL	**454,661**	**95,299**	**33,818**	**583,778**

LARGE SCALE GENERAL DEVELOPMENT PLAN LIMITS ZONING FLOOR AREA FOR THE DEVELOPMENT SITE. PERMITTED USES MAY SHIFT WITHIN AND BETWEN BUILDINGS. ZONING FLOOR AREA TOTALS BY USE AND TOTAL ZONING FLOOR AREA FOR DEVELOPMENT SITE MAY NOT BE EXCEEDED.

04 ZONING FLOOR AREA SCHEDULE

10/15/2020 11:45:20 AM

RUBENSTEIN PARTNERS
30 Gem Street, Brooklyn, NY 11222
Brooklyn, NY 11222

Gensler
1700 Broadway, Suite 400, New York, NY 10019, United States
Tel 212.492.1400 Fax 212.492.1472

Thornton Tomasetti
51 Madison Avenue, New York, NY 10010
Tel 917.661.7800 Fax 917.661.7801

Syska Hennessy Group
1515 Broadway, New York, NY 10003
Tel 212.921.2300

Langan
21 Penn Plaza, 8th Floor, New York, NY 10001-2727
Tel 212.479.5400 Fax 212.479.5444

M. Paul Friedberg & Partners
120 Broadway, 20th Floor, New York, NY 10271
Tel 212.477.8366 Fax 212.477.6548

One Lux Studio
158 West 29th Street, 10th Floor, New York, NY 10001
Tel 212.201.5790

Cerami & Associates
404 5th Avenue, 8th Floor, New York, NY 10018
Tel 212.379.1776

Lerch Bates
1430 Broadway, Suite 908, New York, NY 10018
Tel 212.596.4690

Philip Habib & Associates
102 Madison Avenue, 11th Floor, New York, NY 10016
Tel 212.929.5656 Fax 212.929.5605

RWDI Engineers
85 Broad Street, 16th Floor, New York, NY 10004
Tel 954.431.6800

Herrick Feinstein LLP
Land Use & Zoning, Two Park Avenue, New York, NY 10016
Tel 212.592.1400 Fax 212.592.1500

The Austin Company
6095 Parkland Boulevard, Cleveland, OH 44124
Tel 440.544.2600 Fax 440.544.2690

KEY PLAN

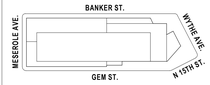

△	Date	Description
	07.15.2019	DRAFT ULURP PRELIMINARY SUBMISSION
	05.26.2020	ULURP SUBMISSION
	09.23.2020	ULURP SUBMISSION
	10.21.2020	ULURP SUBMISSION

P:2018K0297

Seal / Signature



Warning: It is a violation of the law for any person, unless acting under the direction of a licensed architect, to alter an item in any way. If an item bearing the seal of an architect is altered, the altering architect shall affix to his item the seal and the notation "altered by" followed by his signature and the date of such alteration, and a specific description of the alteration.

Project Name
ACME FISH EXPANSION PROJECT

Project Number
06.2422.001

Description
ZONING ANALYSIS

Scale
As indicated

Z-001.00

DRAWING NO. 2 OF 12

© 2019 Gensler

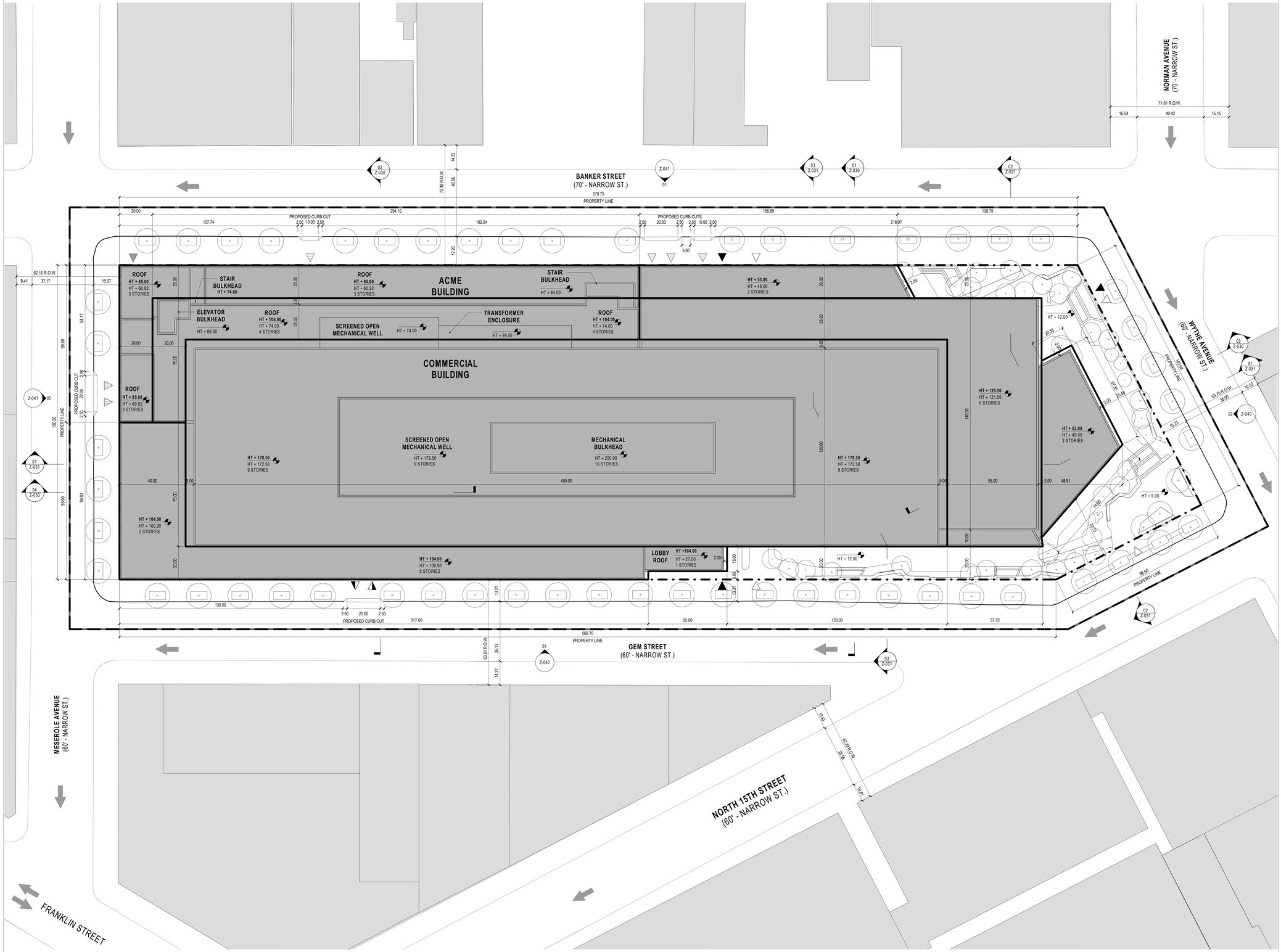

GENERAL NOTES

1. APPLICANT'S STAMP AND SEAL CORRESPOND TO THE INFORMATION REGARDING THE DEVELOPMENT SITE, ZONING LOT, AND RELATED CURB CUTS. INFORMATION REGARDING THE SURROUNDING PROPERTIES IS FOR ILLUSTRATIVE PURPOSES ONLY.
2. BUILDING SHOWN WITHIN THE ZONING ENVELOPE IS SUBJECT TO CHANGE.
3. LANDSCAPE AND HARDSCAPE INFORMATION IS SHOWN FOR ILLUSTRATIVE PURPOSES ONLY AND IS SUBJECT TO CHANGE.
4. BASE PLANE / CURB LEVEL (0'-0") IS SET BY AVERAGE FLOOD RESISTANT CONSTRUCTION ELEVATION AT +12'-0"
5. SITE WITHIN BASE FLOOD ELEVATION ZONE AE +11'-0" (NAVD-1988).
6. ALL SPOT ELEVATIONS ARE MEASURED FROM 1'-0" ABOVE NAVD-1988 BASE FLOOD ELEVATION.

LEGEND

GENERAL

- ZONING DISTRICT LINE
- LSGD BOUNDARY
- ZONING LOT LINE
- PROPOSED MAXIMUM BUILDING ENVELOPE
- EXISTING BUILDING
- PROPOSED BUILDING
- ILLUSTRATIVE BUILDING LINE
- DEVELOPMENT ENVELOPE HEIGHT / ILLUSTRATIVE BUILDING HEIGHT

SITE PLAN

- OFFICE ACCESS POINT
- PARKING ACCESS
- ACME ACCESS POINT
- COMMUNITY ACCESS POINT
- LOADING DOCK USE GROUP 6
- LOADING DOCK USE GROUP 18A
- ACME TRASH COMPACTOR ACCESS
- EXISTING POST
- EXISTING FIRE HYDRANT
- EXISTING SIGN
- DIRECTION OF TRAFFIC
- EXISTING TREE
- PROPOSED NEW TREE

RUBENSTEIN PARTNERS
30 Gem Street, Brooklyn, NY 11222
Brooklyn, NY 11222

Gensler
1700 Broadway
Suite 400
New York, NY 10019
United States
Tel 212.492.1400
Fax 212.492.1472

Thornton Tomasetti
51 Madison Avenue
New York, NY 10010
Tel 917.661.7800
Fax 917.661.7801

Syska Hennessy Group
1515 Broadway
New York, NY 10003
Tel 212.921.2300

Langan
21 Penn Plaza
8th Floor
New York, NY 10001-2727
Tel 212.479.5400
Fax 212.479.5444

M. Paul Friedberg & Partners
120 Broadway
20th Floor
New York, NY 10271
Tel 212.477.6366
Fax 212.477.6548

One Lux Studio
158 West 29th Street
10th Floor
New York, NY 10001
Tel 212.201.5790

Cerami & Associates
404 5th Avenue
8th Floor
New York, NY 10018
Tel 212.379.1776

Lerch Bates
1430 Broadway
Suite 908
New York, NY 10018
Tel 212.596.4690

Philip Habib & Associates
102 Madison Avenue
11th Floor
New York, NY 10016
Tel 212.929.5656
Fax 212.929.5605

RWDI Engineers
85 Broad Street
16th Floor
New York, NY 10004
Tel 954.431.6800

Herrick Feinstein LLP
Land Use & Zoning
Two Park Avenue
New York, NY 10016
Tel 212.592.1400
Fax 212.592.1500

The Austin Company
6095 Parkland Boulevard
Cleveland, OH 44124
Tel 440.544.2600
Fax 440.544.2690

KEY PLAN

Date	Description
07.15.2019	DRAFT ULURP PRELIMINARY SUBMISSION
05.26.2020	ULURP SUBMISSION
09.23.2020	ULURP SUBMISSION
10.21.2020	ULURP SUBMISSION

P:2018K0297

Seal / Signature

Warning: It is a violation of the law for any person, unless acting under the direction of a licensed architect to alter an item in any way. If an item bearing the seal of an architect is altered, the altering architect shall affix to his item the seal and the notation "altered by" followed by his signature and the date of such alteration, and a specific description of the alteration.

Project Name
ACME FISH EXPANSION PROJECT

Project Number
06.2422.001

Description
LSGD SITE PLAN

Scale
As indicated
0 5 10 20 40

Z-002.00

DRAWING NO. 3 OF 12

© 2019 Gensler

10/16/2020 11:45:24 AM

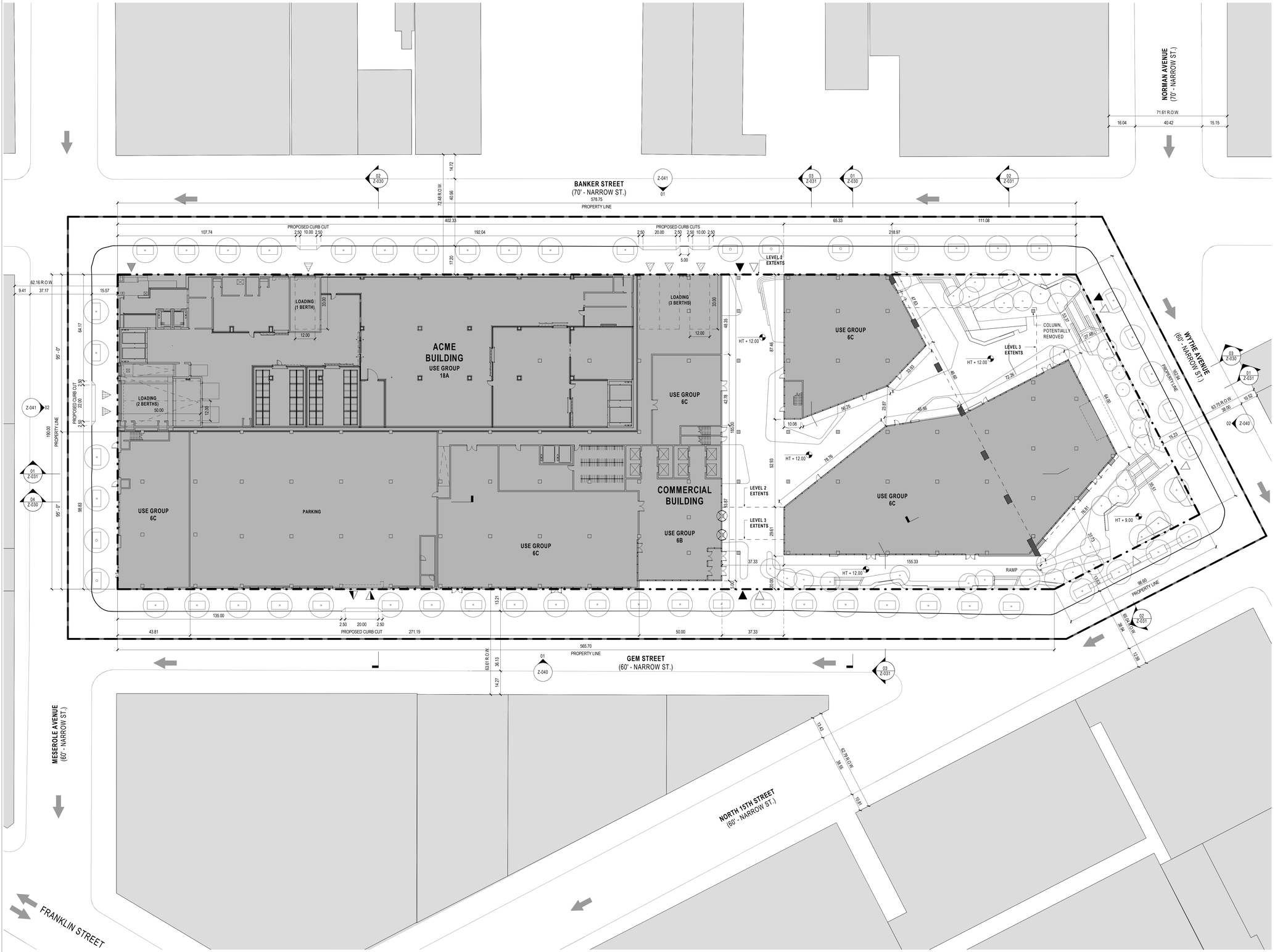

GENERAL NOTES

1. APPLICANT'S STAMP AND SEAL CORRESPOND TO THE INFORMATION REGARDING THE DEVELOPMENT SITE, ZONING LOT, AND RELATED CURB CUTS. INFORMATION REGARDING THE SURROUNDING PROPERTIES IS FOR ILLUSTRATIVE PURPOSES ONLY.
2. BUILDING SHOWN WITHIN THE ZONING ENVELOPE IS SUBJECT TO CHANGE.
3. LANDSCAPE AND HARDSCAPE INFORMATION IS SHOWN FOR ILLUSTRATIVE PURPOSES ONLY AND IS SUBJECT TO CHANGE.
4. BASE PLANE / CURB LEVEL (0'-0") IS SET BY AVERAGE FLOOD RESISTANT CONSTRUCTION ELEVATION AT +12'-0"
5. SITE WITHIN BASE FLOOD ELEVATION ZONE AE +11'-0" (NAVD-1988).
6. ALL SPOT ELEVATIONS ARE MEASURED FROM 1'-0" ABOVE NAVD-1988 BASE FLOOD ELEVATION.

LEGEND

GENERAL

- ZONING DISTRICT LINE
- LSGD BOUNDARY
- ZONING LOT LINE
- BUILDING ABOVE
- EXISTING BUILDING
- PROPOSED BUILDING

SITE PLAN

- OFFICE ACCESS POINT
- ACME ACCESS POINT
- PARKING ACCESS
- COMMUNITY ACCESS POINT
- LOADING DOCK USE GROUP 6
- LOADING DOCK USE GROUP 18A
- ACME TRASH COMPACTOR ACCESS
- EXISTING POST
- EXISTING FIRE HYDRANT
- EXISTING SIGN
- DIRECTION OF TRAFFIC
- EXISTING TREE
- PROPOSED NEW TREE

RUBENSTEIN PARTNERS
30 Gem Street, Brooklyn, NY 11222
Brooklyn, NY 11222

Gensler
1700 Broadway
Suite 400
New York, NY 10019
United States
Tel 212.492.1400
Fax 212.492.1472

Thornton Tomasetti
51 Madison Avenue
New York, NY 10010
Tel 917.661.7800
Fax 917.661.7801

Syska Hennessey Group
1515 Broadway
New York, NY 10003
Tel 212.921.2300

Langan
21 Penn Plaza
8th Floor
New York, NY 10001-2727
Tel 212.479.5400
Fax 212.479.5444

M. Paul Friedberg & Partners
120 Broadway
20th Floor
New York, NY 10271
Tel 212.477.8366
Fax 212.477.6548

One Lux Studio
158 West 29th Street
10th Floor
New York, NY 10001
Tel 212.201.5790

Cerami & Associates
404 5th Avenue
8th Floor
New York, NY 10018
Tel 212.379.1776

Lerch Bates
1430 Broadway
Suite 908
New York, NY 10018
Tel 212.596.4690

Philip Habib & Associates
102 Madison Avenue
11th Floor
New York, NY 10016
Tel 212.929.5656
Fax 212.929.5605

RWDI Engineers
85 Broad Street
16th Floor
New York, NY 10004
Tel 954.431.6800

Herrick Feinstein LLP
Land Use & Zoning
Two Park Avenue
New York, NY 10016
Tel 212.592.1400
Fax 212.592.1500

The Austin Company
6095 Parkland Boulevard
Cleveland, OH 44124
Tel 440.544.2600
Fax 440.544.2690

KEY PLAN



Date	Description
07.15.2019	DRAFT ULURP PRELIMINARY SUBMISSION
05.26.2020	ULURP SUBMISSION
09.23.2020	ULURP SUBMISSION
10.21.2020	ULURP SUBMISSION

P:2018K0297

Seal / Signature

Warning: It is a violation of the law for any person, unless acting under the direction of a licensed architect, to alter an item in any way. If an item bearing the seal of an architect is altered, the altering architect shall affix to his item the seal and the notation "altered by" followed by his signature and the date of such alteration, and a specific description of the alteration.

Project Name
ACME FISH EXPANSION PROJECT

Project Number
06.2422.001

Description
ILLUSTRATIVE GROUND FLOOR PLAN

Scale
As indicated
0 5 10 20 40

Z-011.00

DRAWING NO. 4 OF 12

© 2019 Gensler

10/16/2020 11:45:32 AM

GENERAL NOTES

1. APPLICANT'S STAMP AND SEAL CORRESPOND TO THE INFORMATION REGARDING THE DEVELOPMENT SITE, ZONING LOT, AND RELATED CURB CUTS. INFORMATION REGARDING THE SURROUNDING PROPERTIES IS FOR ILLUSTRATIVE PURPOSES ONLY.
2. BUILDING SHOWN WITHIN THE ZONING ENVELOPE IS SUBJECT TO CHANGE.
3. LANDSCAPE AND HARDSCAPE INFORMATION IS SHOWN FOR ILLUSTRATIVE PURPOSES ONLY AND IS SUBJECT TO CHANGE.
4. BASE PLANE / CURB LEVEL (0'-0") IS SET BY AVERAGE FLOOD RESISTANT CONSTRUCTION ELEVATION AT +12'-0"
5. SITE WITHIN BASE FLOOD ELEVATION ZONE AE +11'-0" (NAVD-1988).
6. ALL SPOT ELEVATIONS ARE MEASURED FROM 1'-0" ABOVE NAVD-1988 BASE FLOOD ELEVATION.

LEGEND

GENERAL

- ZONING DISTRICT LINE
- LSGD BOUNDARY
- ZONING LOT LINE
- PROPOSED MAXIMUM BUILDING ENVELOPE
- EXISTING BUILDING
- PROPOSED BUILDING
- ILLUSTRATIVE BUILDING LINE
- DEVELOPMENT ENVELOPE HEIGHT / ILLUSTRATIVE BUILDING HEIGHT

SITE PLAN

- OFFICE ACCESS POINT
- ACME ACCESS POINT
- PARKING ACCESS
- COMMUNITY ACCESS POINT
- LOADING DOCK USE GROUP 6
- LOADING DOCK USE GROUP 18A
- ACME TRASH COMPACTOR ACCESS
- EXISTING POST
- EXISTING FIRE HYDRANT
- EXISTING SIGN
- DIRECTION OF TRAFFIC
- EXISTING TREE
- PROPOSED NEW TREE

ZONING WAIVER

- HEIGHT AND SETBACK WAIVER REQUEST PURSUANT TO ZR 74-743

RUBENSTEIN PARTNERS
30 Gem Street, Brooklyn, NY 11222
Brooklyn, NY 11222

Gensler
1700 Broadway, Suite 400, New York, NY 10019, United States
Tel 212.492.1400 Fax 212.492.1472

Thornton Tomasetti
51 Madison Avenue, New York, NY 10010
Tel 917.661.7800 Fax 917.661.7801

Syska Hennessy Group
1515 Broadway, New York, NY 10003
Tel 212.921.2300

Langan
21 Penn Plaza, 8th Floor, New York, NY 10001-2727
Tel 212.479.5400 Fax 212.479.5444

M. Paul Friedberg & Partners
120 Broadway, 20th Floor, New York, NY 10271
Tel 212.477.6366 Fax 212.477.6548

One Lux Studio
158 West 29th Street, 10th Floor, New York, NY 10001
Tel 212.201.5790

Cerami & Associates
404 5th Avenue, 8th Floor, New York, NY 10018
Tel 212.379.1776

Lerch Bates
1430 Broadway, Suite 908, New York, NY 10018
Tel 212.596.4690

Philip Habib & Associates
102 Madison Avenue, 11th Floor, New York, NY 10016
Tel 212.929.5656 Fax 212.929.5605

RWDI Engineers
85 Broad Street, 16th Floor, New York, NY 10004
Tel 954.431.6800

Herrick Feinstein LLP
Land Use & Zoning, Two Park Avenue, New York, NY 10016
Tel 212.592.1400 Fax 212.592.1500

The Austin Company
6095 Parkland Boulevard, Cleveland, OH 44124
Tel 440.544.2600 Fax 440.544.2690

KEY PLAN

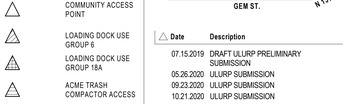

Date	Description
07.15.2019	DRAFT ULURP PRELIMINARY SUBMISSION
05.26.2020	ULURP SUBMISSION
09.23.2020	ULURP SUBMISSION
10.21.2020	ULURP SUBMISSION

P:2018K0297

Seal / Signature

Warning: It is a violation of the law for any person, unless acting under the direction of a licensed architect to alter an item in any way. If an item bearing the seal of an architect is altered, the altering architect shall affix to his item the seal and the notation "altered by" followed by his signature and the date of such alteration, and a specific description of the alteration.

Project Name
ACME FISH EXPANSION PROJECT

Project Number
06.2422.001

Description
ZONING DIAGRAM WAIVER

Scale
As indicated
0 5 10 20 40

Z-020.00

DRAWING NO. 5 OF 12

© 2019 Gensler

10/16/2020 11:45:36 AM

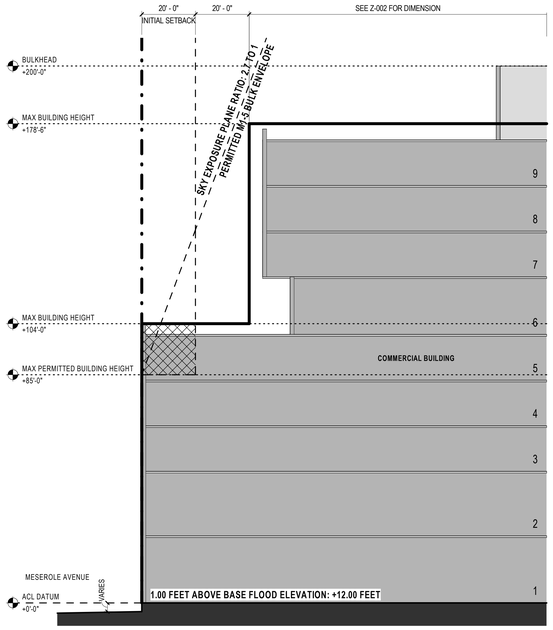

04 SECTION - SETBACK AND SKY EXPOSURE PLANE - MESEROLE AVENUE

SCALE: 1" = 20'-0"

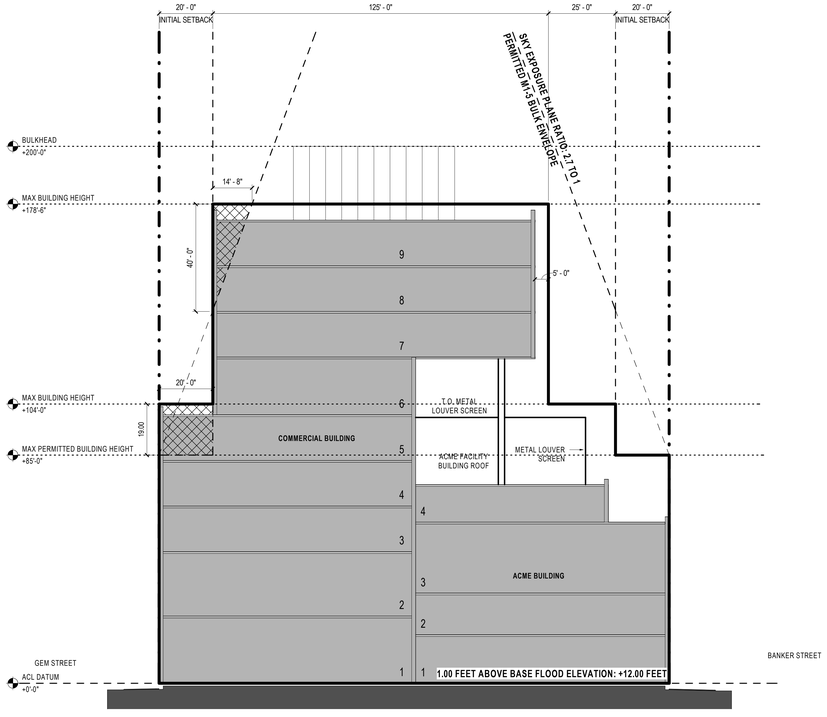

02 SECTION - SETBACK AND SKY EXPOSURE PLANE - EW NORTH

SCALE: 1" = 20'-0"

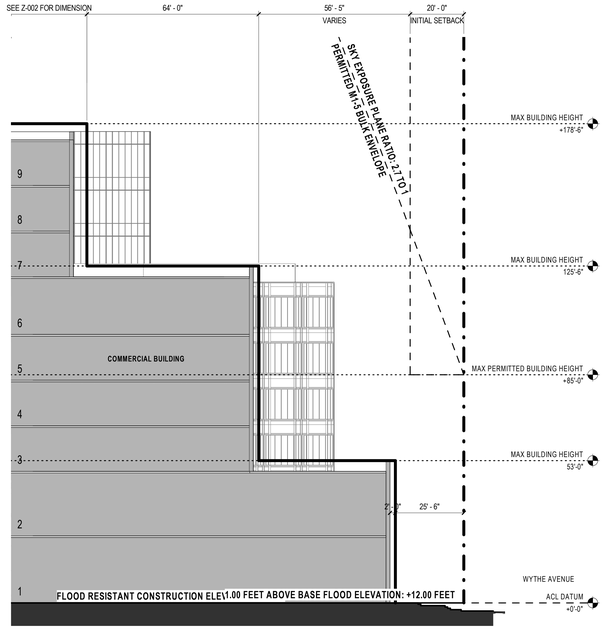

03 SECTION - SETBACK AND SKY EXPOSURE PLANE - WYTHE AVENUE

SCALE: 1" = 20'-0"

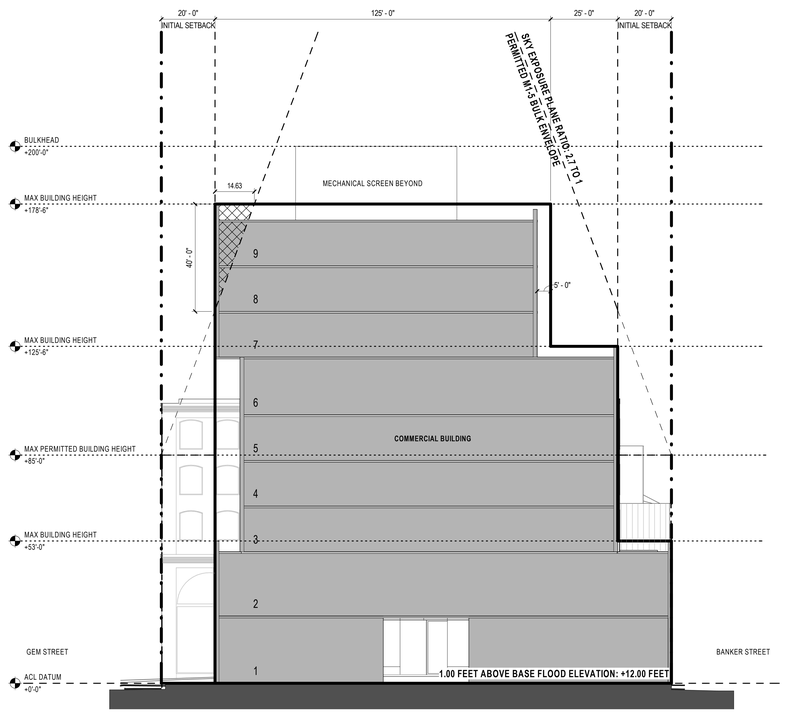

01 SECTION - SETBACK AND SKY EXPOSURE PLANE - EW SOUTH

SCALE: 1" = 20'-0"

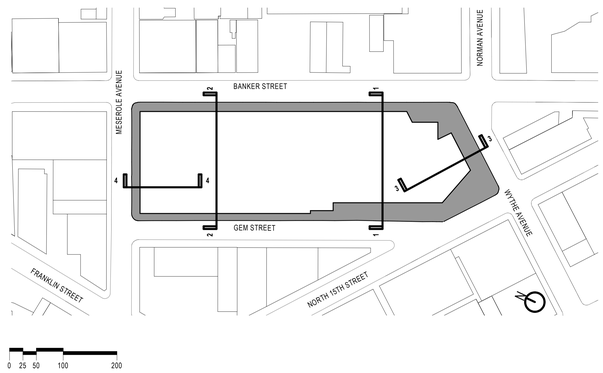

GENERAL NOTES

1. APPLICANT'S STAMP AND SEAL CORRESPOND TO THE INFORMATION REGARDING THE DEVELOPMENT SITE, ZONING LOT, AND RELATED CURB CUTS. INFORMATION REGARDING THE SURROUNDING PROPERTIES IS FOR ILLUSTRATIVE PURPOSES ONLY.
2. BUILDING SHOWN WITHIN THE ZONING ENVELOPE IS SUBJECT TO CHANGE.
3. LANDSCAPE AND HARDSCAPE INFORMATION IS SHOWN FOR ILLUSTRATIVE PURPOSES ONLY AND IS SUBJECT TO CHANGE.
4. BASE PLANE / CURB LEVEL (0'-0") IS SET BY AVERAGE FLOOD RESISTANT CONSTRUCTION ELEVATION AT +12'-0"
5. SITE WITHIN BASE FLOOD ELEVATION ZONE AE +11'-0" (NAVD-1988).
6. ALL SPOT ELEVATIONS ARE MEASURED FROM 1'-0" ABOVE NAVD-1988 BASE FLOOD ELEVATION.

LEGEND

GENERAL

- ZONING LOT LINE
- PROPOSED MAXIMUM BUILDING ENVELOPE
- STREET WALL SETBACK LINE
- SKY EPOSURE PLANE
- PROPOSED MAXIMUM BUILDING HEIGHT

ZONING WAIVER

- HEIGHT AND SETBACK WAIVER REQUEST PURSUANT TO ZR 74-743
- PROPOSED BUILDING AT SECTION CUT LINE
- ZONING ENVELOPE HEIGHT ABOVE PROPOSED BASE PLANE ELEVATION

RUBENSTEIN PARTNERS
30 Gem Street, Brooklyn, NY 11222
Brooklyn, NY 11222

Gensler
1700 Broadway
Suite 400
New York, NY 10019
United States
Tel 212.492.1400
Fax 212.492.1472

Thornton Tomasetti
Thornton Tomasetti
51 Madison Avenue
New York, NY 10010
Tel 917.661.7800
Fax 917.661.7801

SYSKA HENNESSY GROUP
Syska Hennessey Group
1515 Broadway
New York, NY 10003
Tel 212.921.2300

LANGAN
Langan
21 Penn Plaza
8th Floor
New York, NY 10001-2727
Tel 212.479.5400
Fax 212.479.5444

MPFP
M. Paul Friedberg & Partners
120 Broadway
20th Floor
New York, NY 10271
Tel 212.477.6366
Fax 212.477.6548

ONELUXstudio
One Lux Studio
158 West 29th Street
10th Floor
New York, NY 10001
Tel 212.201.5790

Cerami
Cerami & Associates
404 5th Avenue
8th Floor
New York, NY 10018
Tel 212.379.1776

LERCH BATES
Lerch Bates
1430 Broadway
Suite 908
New York, NY 10018
Tel 212.596.4690

PHA
Philip Habib & Associates
102 Madison Avenue
11th Floor
New York, NY 10016
Tel 212.929.5656
Fax 212.929.5605

RWDI
RWDI Engineers
85 Broad Street
16th Floor
New York, NY 10004
Tel 954.431.6800

HERRICK
Herrick Feinstein LLP
Land Use & Zoning
Two Park Avenue
New York, NY 10016
Tel 212.592.1400
Fax 212.592.1500

THE AUSTIN COMPANY
The Austin Company
6095 Parkland Boulevard
Cleveland, OH 44124
Tel 440.544.2600
Fax 440.544.2690

KEY PLAN

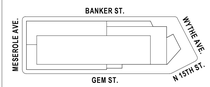

Date	Description
07.15.2019	DRAFT ULURP PRELIMINARY SUBMISSION
05.26.2020	ULURP SUBMISSION
09.23.2020	ULURP SUBMISSION
10.21.2020	ULURP SUBMISSION

P:2018K0297

Seal / Signature



Warning: It is a violation of the law for any person, unless acting under the direction of a licensed architect to alter an item in any way that bears the seal of an architect is altered, the altering architect shall affix to his item the seal and the notation "altered by" followed by his signature and the date of such alteration, and a specific description of the alteration.

Project Name
ACME FISH EXPANSION PROJECT

Project Number
06.2422.001

Description
ZONING SECTIONS

Scale
As indicated
0 5 10 20 40

Z-030.00

DRAWING NO. 6 OF 12

© 2019 Gensler

10/16/2020 11:45:44 AM

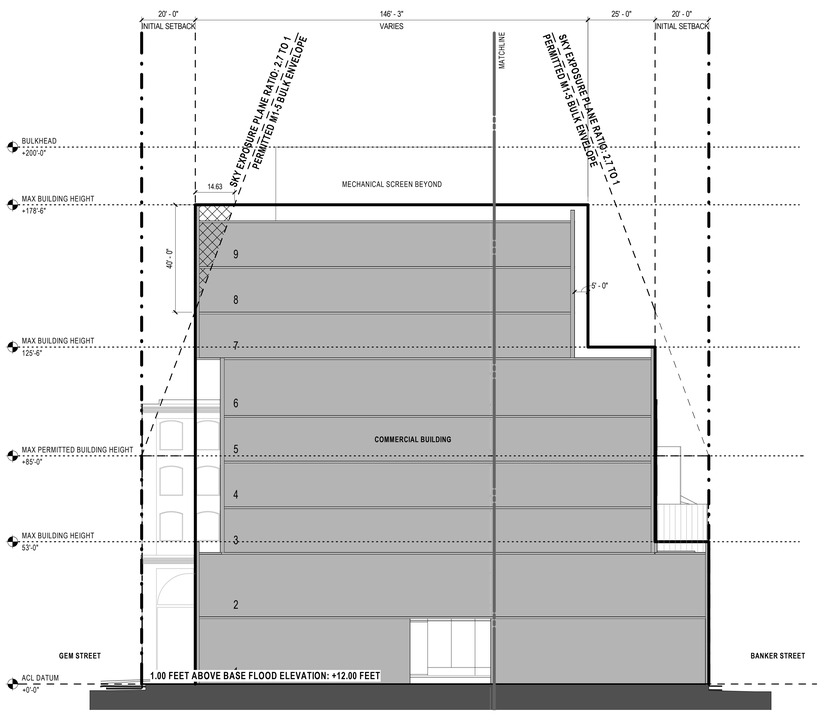

03 SECTION - SETBACK AND SKY EXPOSURE PLANE - EW SOUTH 2
SCALE: 1" = 20'-0"

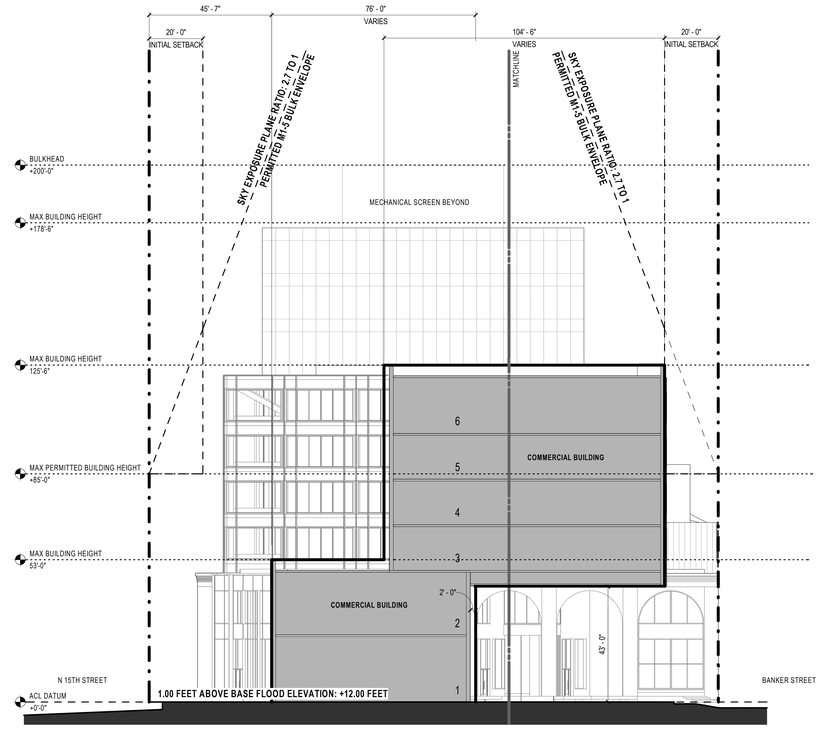

02 SECTION - SETBACK AND SKY EXPOSURE PLANE - N 15TH STREET
SCALE: 1" = 20'-0"



01 SECTION - SETBACK AND SKY EXPOSURE PLANE - NS
SCALE: 1" = 20'-0"

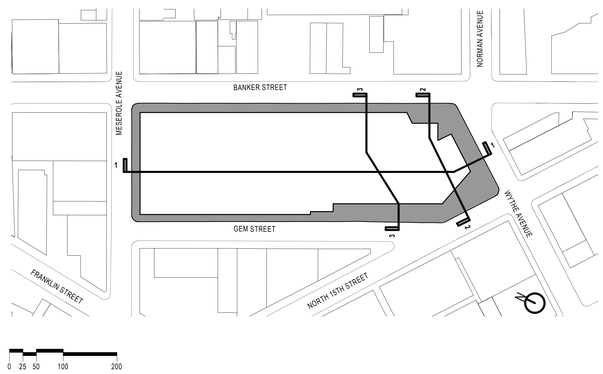

GENERAL NOTES

1. APPLICANT'S STAMP AND SEAL CORRESPOND TO THE INFORMATION REGARDING THE DEVELOPMENT SITE, ZONING LOT, AND RELATED CURB CUTS. INFORMATION REGARDING THE SURROUNDING PROPERTIES IS FOR ILLUSTRATIVE PURPOSES ONLY.
2. BUILDING SHOWN WITHIN THE ZONING ENVELOPE IS SUBJECT TO CHANGE.
3. LANDSCAPE AND HARDSCAPE INFORMATION IS SHOWN FOR ILLUSTRATIVE PURPOSES ONLY AND IS SUBJECT TO CHANGE.
4. BASE PLANE / CURB LEVEL (0'-0") IS SET BY AVERAGE FLOOD RESISTANT CONSTRUCTION ELEVATION AT +12'-0"
5. SITE WITHIN BASE FLOOD ELEVATION ZONE AE +11'-0" (NAVD-1988).
6. ALL SPOT ELEVATIONS ARE MEASURED FROM 1'-0" ABOVE NAVD-1988 BASE FLOOD ELEVATION.

LEGEND

GENERAL

- ZONING LOT LINE
- PROPOSED MAXIMUM BUILDING ENVELOPE
- STREET WALL SETBACK LINE
- SKY EPOSURE PLANE
- PROPOSED MAXIMUM BUILDING HEIGHT

ZONING WAIVER

- HEIGHT AND SETBACK WAIVER REQUEST PURSUANT TO ZR 74-743
- PROPOSED BUILDING AT SECTION CUT LINE

ZONING ENVELOPE HEIGHT ABOVE PROPOSED BASE PLANE ELEVATION

RUBENSTEIN PARTNERS
30 Gem Street, Brooklyn, NY 11222
Brooklyn, NY 11222

Gensler
1700 Broadway
Suite 400
New York, NY 10019
United States
Tel 212.492.1400
Fax 212.492.1472

Thornton Tomasetti
Thornton Tomasetti
51 Madison Avenue
New York, NY 10010
Tel 917.661.7800
Fax 917.661.7801

Syska Hennessy Group
Syska Hennessy Group
1515 Broadway
New York, NY 10003
Tel 212.921.2300

LANGAN
Langan
21 Penn Plaza
8th Floor
New York, NY 10001-2727
Tel 212.479.5400
Fax 212.479.5444

MPFP
M. Paul Friedberg & Partners
120 Broadway
20th Floor
New York, NY 10271
Tel 212.477.8366
Fax 212.477.6548

ONELUXstudio
One Lux Studio
158 West 29th Street
10th Floor
New York, NY 10001
Tel 212.201.5790

Cerami
Cerami & Associates
404 5th Avenue
8th Floor
New York, NY 10018
Tel 212.379.1776

LERCH BATES
Lerch Bates
1430 Broadway
Suite 908
New York, NY 10018
Tel 212.596.4690

PHA
Philip Habib & Associates
102 Madison Avenue
11th Floor
New York, NY 10016
Tel 212.929.5656
Fax 212.929.5605

RWDI
RWDI Engineers
85 Broad Street
16th Floor
New York, NY 10004
Tel 954.431.6800

Herrick Feinstein LLP
Herrick Feinstein LLP
Land Use & Zoning
Two Park Avenue
New York, NY 10016
Tel 212.592.1400
Fax 212.592.1500

THE AUSTIN COMPANY
The Austin Company
6095 Parkland Boulevard
Cleveland, OH 44124
Tel 440.544.2600
Fax 440.544.2690

KEY PLAN

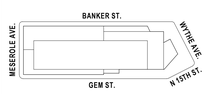

Date	Description
05.26.2020	ULURP SUBMISSION
09.23.2020	ULURP SUBMISSION
10.21.2020	ULURP SUBMISSION

P:2018K0297

Seal / Signature



Warning: It is a violation of the law for any person, unless acting under the direction of a licensed architect, to alter an item in any way. If an item bearing the seal of an architect is altered, the altering architect shall affix to his item the seal and the notation "altered by" followed by his signature and date of such alteration, and a specific description of the alteration.

Project Name
ACME FISH EXPANSION PROJECT

Project Number
06.2422.001

Description
ZONING SECTIONS

Scale
As indicated

Z-031.00

DRAWING NO. 6 OF 12

© 2019 Gensler

10/16/2020 11:46:01 AM

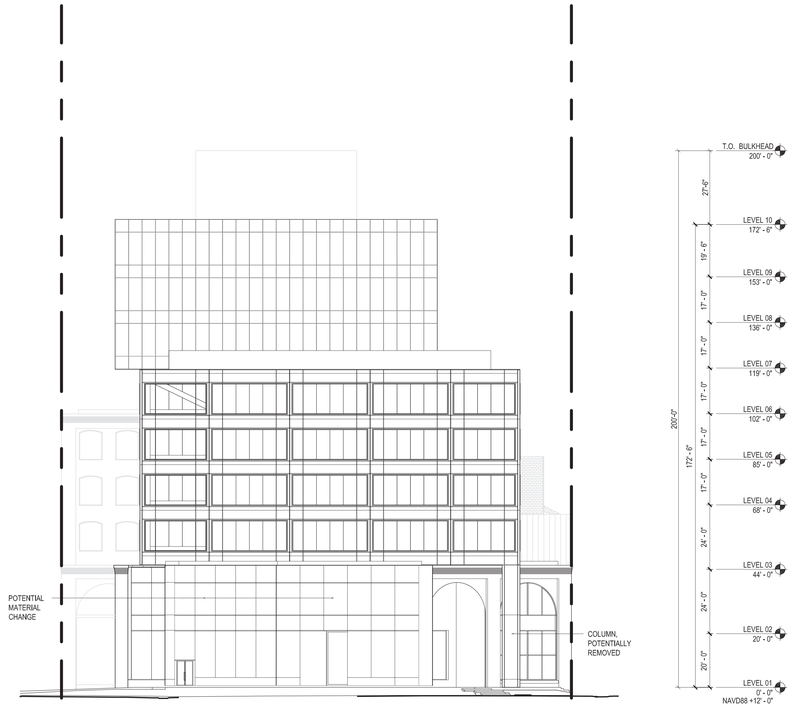

02 ZONING ELEVATION - SOUTH
SCALE: 1" = 20'-0"



01 ZONING ELEVATION - WEST
SCALE: 1" = 20'-0"

9/2/2020 12:56:37 PM

GENERAL NOTES

1. APPLICANT'S STAMP AND SEAL CORRESPOND TO THE INFORMATION REGARDING THE DEVELOPMENT SITE, ZONING LOT, AND RELATED CURB CUTS. INFORMATION REGARDING THE SURROUNDING PROPERTIES IS FOR ILLUSTRATIVE PURPOSES ONLY.
2. BUILDING SHOWN WITHIN THE ZONING ENVELOPE IS SHOWN FOR ILLUSTRATIVE PURPOSES ONLY AND IS SUBJECT TO CHANGE.
3. LANDSCAPE AND HARDSCAPE INFORMATION IS SHOWN FOR ILLUSTRATIVE PURPOSES ONLY AND IS SUBJECT TO CHANGE.
4. ALL ELEVATIONS DIMENSIONED FROM LEVEL 01 FLOOD RESISTANT CONSTRUCTION ELEVATION AT +12'-0"
5. BASE FLOOD ELEVATION ZONE AE +11'-0" (NAVD-1988).

LEGEND

GENERAL

- ZONING LOT LINE
- PROPOSED ZONING ENVELOPE
- ZONING ENVELOPE HEIGHT ABOVE PROPOSED BASE PLANE ELEVATION

RUBENSTEIN PARTNERS
30 Gem Street, Brooklyn, NY 11222
Brooklyn, NY 11222

Gensler
1700 Broadway
Suite 400
New York, NY 10019
United States
Tel 212.492.1400
Fax 212.492.1472

Thornton Tomasetti
51 Madison Avenue
New York, NY 10010
Tel 917.661.7800
Fax 917.661.7801

Syska Hennessy Group
1515 Broadway
New York, NY 10003
Tel 212.921.2300

LANGAN
Langan
21 Penn Plaza
8th Floor
New York, NY 10001-2727
Tel 212.479.5400
Fax 212.479.5444

M. Paul Friedberg & Partners
120 Broadway
20th Floor
New York, NY 10271
Tel 212.477.8366
Fax 212.477.6548

ONELUXstudio
One Lux Studio
158 West 29th Street
10th Floor
New York, NY 10001
Tel 212.201.5790

Cerami & Associates
404 5th Avenue
8th Floor
New York, NY 10018
Tel 212.379.1776

LERCH BATES
Lerch Bates
1430 Broadway
Suite 908
New York, NY 10018
Tel 212.596.4690

Philip Habib & Associates
102 Madison Avenue
11th Floor
New York, NY 10016
Tel 212.929.5656
Fax 212.929.5605

RWDI Engineers
85 Broad Street
16th Floor
New York, NY 10004
Tel 954.431.6800

Herrick Feinstein LLP
Land Use & Zoning
Two Park Avenue
New York, NY 10016
Tel 212.592.1400
Fax 212.592.1500

THE AUSTIN COMPANY
The Austin Company
6095 Parkland Boulevard
Cleveland, OH 44124
Tel 440.544.2600
Fax 440.544.2690

KEY PLAN

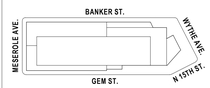

Date	Description
07.15.2019	DRAFT ULURP PRELIMINARY SUBMISSION
05.26.2020	ULURP SUBMISSION
09.23.2020	ULURP SUBMISSION
10.21.2020	ULURP SUBMISSION

P:2018K0297

Seal / Signature



Warning: It is a violation of the law for any person, unless acting under the direction of a licensed architect, to alter an item in any way. If an item bearing the seal of an architect is altered, the altering architect shall affix to his item the seal and the notation "altered by" followed by his signature and the date of such alteration, and a specific description of the alteration.

Project Name
ACME FISH EXPANSION PROJECT

Project Number
06.2422.001

Description
ZONING ELEVATIONS

Scale
As indicated
0 5 10 20 40

Z-040.00
DRAWING NO. 7 OF 12

© 2019 Gensler

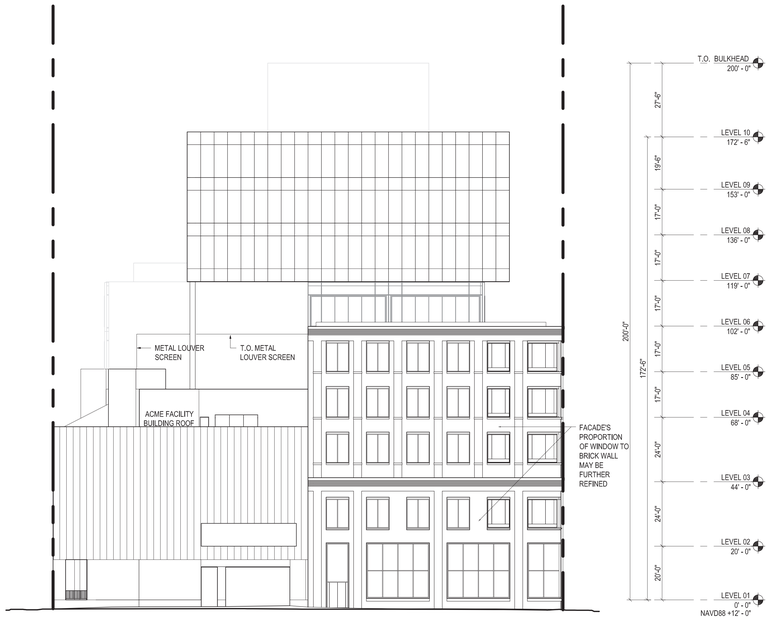

02 ZONING ELEVATION - NORTH

SCALE: 1" = 20'-0"

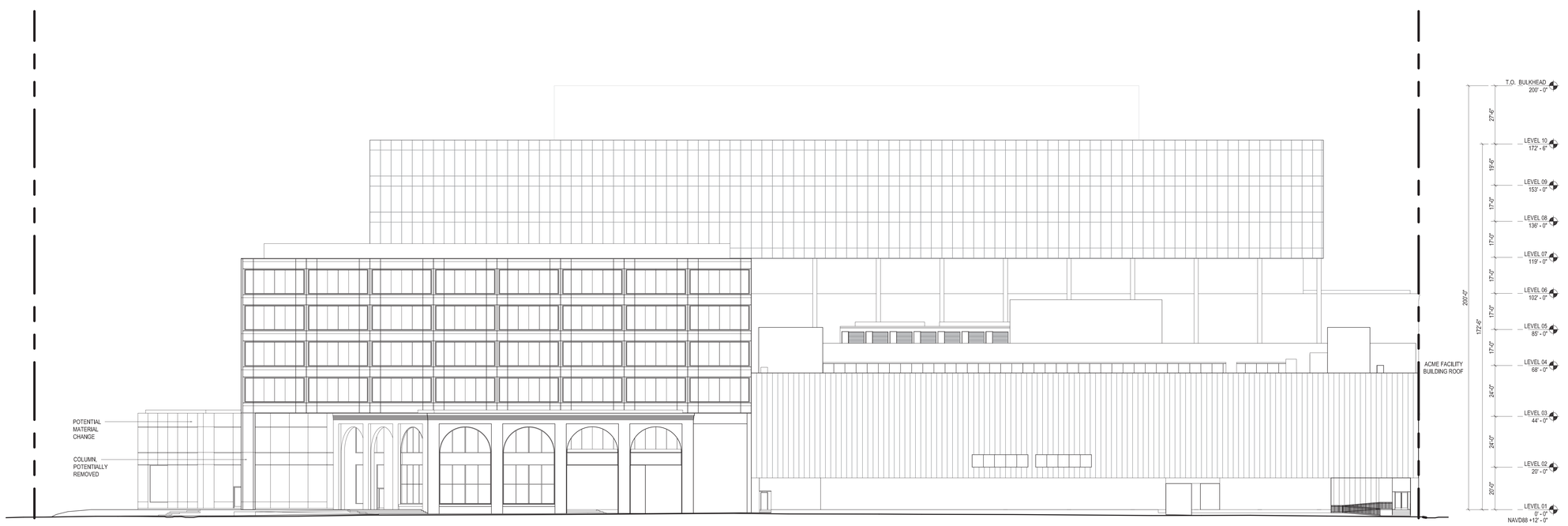

01 ZONING ELEVATION - EAST

SCALE: 1" = 20'-0"

GENERAL NOTES

1. APPLICANT'S STAMP AND SEAL CORRESPOND TO THE INFORMATION REGARDING THE DEVELOPMENT SITE, ZONING LOT, AND RELATED CURB CUTS. INFORMATION REGARDING THE SURROUNDING PROPERTIES IS FOR ILLUSTRATIVE PURPOSES ONLY.
2. BUILDING SHOWN WITHIN THE ZONING ENVELOPE IS SUBJECT TO CHANGE.
3. LANDSCAPE AND HARDSCAPE INFORMATION IS SHOWN FOR ILLUSTRATIVE PURPOSES ONLY AND IS SUBJECT TO CHANGE.
4. BASE PLANE / CURB LEVEL (0'-0") IS SET BY AVERAGE FLOOD RESISTANT CONSTRUCTION ELEVATION AT +12'-0"
5. SITE WITHIN BASE FLOOD ELEVATION ZONE AE +11'-0" (NAVD-1988).
6. ALL SPOT ELEVATIONS ARE MEASURED FROM 1'-0" ABOVE NAVD-1988 BASE FLOOD ELEVATION.

LEGEND

GENERAL

- ZONING LOT LINE
- PROPOSED ZONING ENVELOPE
- ZONING ENVELOPE HEIGHT ABOVE PROPOSED BASE PLANE ELEVATION

RUBENSTEIN PARTNERS
30 Gem Street, Brooklyn, NY 11222
Brooklyn, NY 11222

Gensler
1700 Broadway
Suite 400
New York, NY 10019
United States
Tel 212.492.1400
Fax 212.492.1472

Thornton Tomasetti
51 Madison Avenue
New York, NY 10010
Tel 917.661.7800
Fax 917.661.7801

Syska Hennessy Group
1515 Broadway
New York, NY 10003
Tel 212.921.2300

Langan
21 Penn Plaza
8th Floor
New York, NY 10001-2727
Tel 212.479.5400
Fax 212.479.5444

M. Paul Friedberg & Partners
120 Broadway
20th Floor
New York, NY 10271
Tel 212.477.8366
Fax 212.477.6548

One Lux Studio
158 West 29th Street
10th Floor
New York, NY 10001
Tel 212.201.5790

Cerami & Associates
404 5th Avenue
8th Floor
New York, NY 10018
Tel 212.379.1776

Lerch Bates
1430 Broadway
Suite 908
New York, NY 10018
Tel 212.596.4690

Philip Habib & Associates
102 Madison Avenue
11th Floor
New York, NY 10016
Tel 212.929.5656
Fax 212.929.5605

RWDI Engineers
85 Broad Street
16th Floor
New York, NY 10004
Tel 954.431.6800

Herrick Feinstein LLP
Land Use & Zoning
Two Park Avenue
New York, NY 10016
Tel 212.592.1400
Fax 212.592.1500

THE AUSTIN COMPANY
The Austin Company
6095 Parkland Boulevard
Cleveland, OH 44124
Tel 440.544.2600
Fax 440.544.2690

KEY PLAN

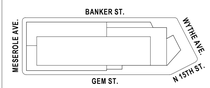

Date	Description
07.15.2019	DRAFT ULURP PRELIMINARY SUBMISSION
05.26.2020	ULURP SUBMISSION
09.23.2020	ULURP SUBMISSION
10.21.2020	ULURP SUBMISSION

P:2018K0297

Seal / Signature



Warning: It is a violation of the law for any person, unless acting under the direction of a licensed architect, to alter an item in any way. If an item bearing the seal of an architect is altered, the altering architect shall affix to his item the seal and the notation "altered by" followed by his signature and the date of such alteration, and a specific description of the alteration.

Project Name

ACME FISH EXPANSION PROJECT

Project Number

06.2422.001

Description

ZONING ELEVATIONS

Scale

As indicated

0 5 10 20 40

Z-041.00

DRAWING NO. 8 OF 12

© 2019 Gensler

9/2/2020 12:56:57 PM

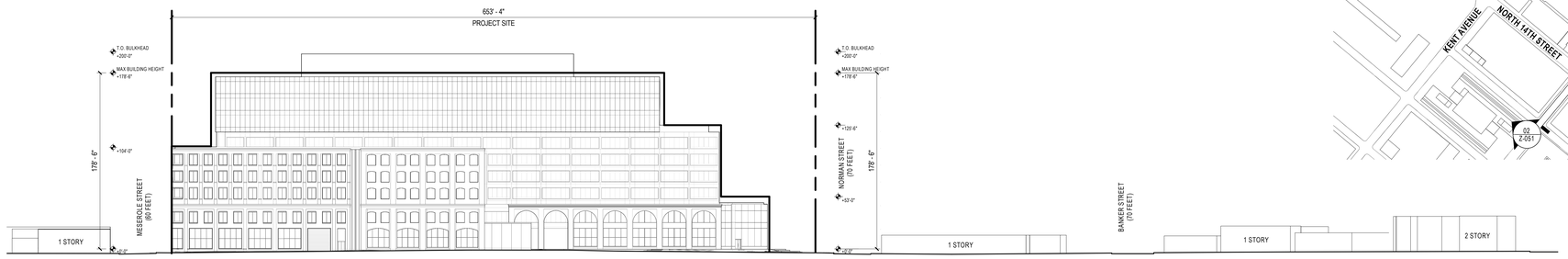

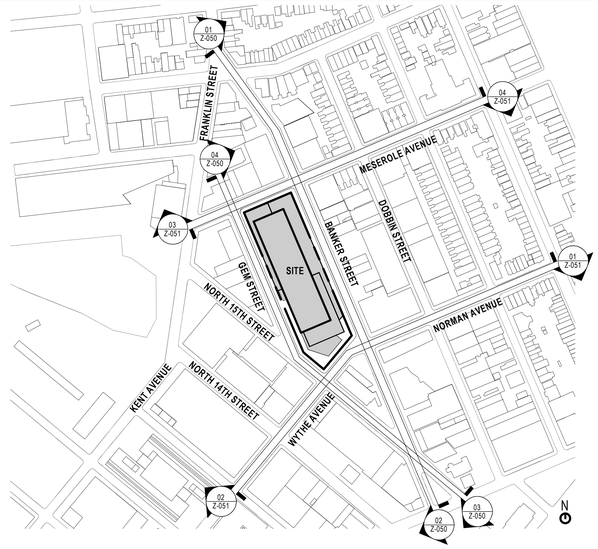

04 NEIGHBORHOOD CHARACTER DIAGRAM OF EAST SIDE OF GEM STREET

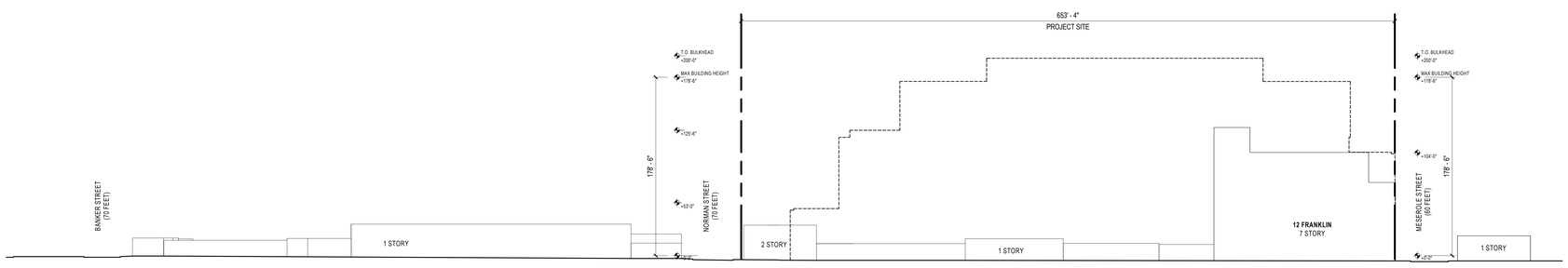

03 NEIGHBORHOOD CHARACTER DIAGRAM OF WEST SIDE OF GEM STREET

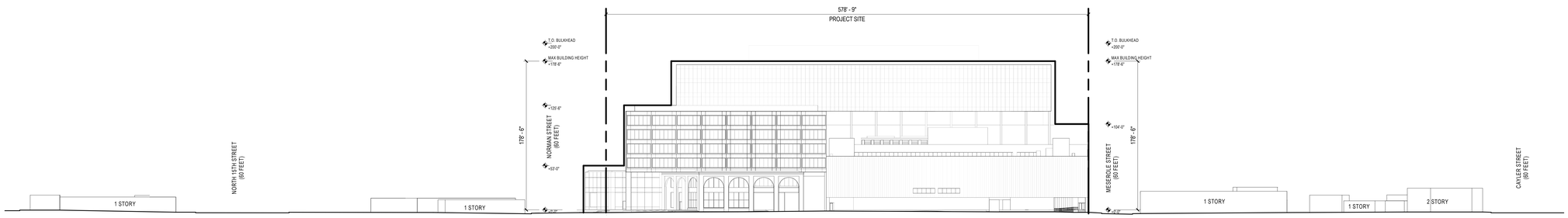

02 NEIGHBORHOOD CHARACTER DIAGRAM OF WEST SIDE OF BANKER STREET

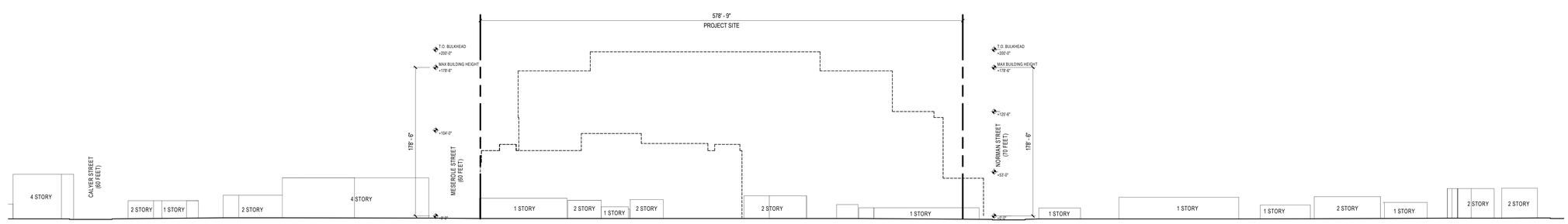

01 NEIGHBORHOOD CHARACTER DIAGRAM OF EAST SIDE OF BANKER STREET

GENERAL NOTES

1. APPLICANT'S STAMP AND SEAL CORRESPOND TO THE INFORMATION REGARDING THE DEVELOPMENT SITE, ZONING LOT, AND RELATED CURB CUTS. INFORMATION REGARDING THE SURROUNDING PROPERTIES IS FOR ILLUSTRATIVE PURPOSES ONLY.
2. BUILDING SHOWN WITHIN THE ZONING ENVELOPE IS SUBJECT TO CHANGE.
3. LANDSCAPE AND HARDSCAPE INFORMATION IS SHOWN FOR ILLUSTRATIVE PURPOSES ONLY AND IS SUBJECT TO CHANGE.
4. BASE PLANE / CURB LEVEL (0'-0") IS SET BY AVERAGE FLOOD RESISTANT CONSTRUCTION ELEVATION AT +12'-0"
5. SITE WITHIN BASE FLOOD ELEVATION ZONE AE +11'-0" (NAVD-1988).
6. ALL SPOT ELEVATIONS ARE MEASURED FROM 1'-0" ABOVE NAVD-1988 BASE FLOOD ELEVATION.

LEGEND

GENERAL

- LSGD AND ZONING LOT LINE
- STREET WALL
- PROPOSED BUILDING OUTLINE
- **DEVELOPMENT ENVELOPE HEIGHT** ILLUSTRATIVE BUILDING HEIGHT

RUBENSTEIN PARTNERS
30 Gem Street, Brooklyn, NY 11222
Brooklyn, NY 11222

Gensler
1700 Broadway
Suite 400
New York, NY 10019
United States
Tel 212.492.1400
Fax 212.492.1472

Thornton Tomasetti
Thornton Tomasetti
51 Madison Avenue
New York, NY 10010
Tel 917.661.7800
Fax 917.661.7801

Syska Hennessy Group
Syska Hennessy Group
1515 Broadway
New York, NY 10003
Tel 212.921.2300

LANGAN
Langan
21 Penn Plaza
8th Floor
New York, NY 10001-2727
Tel 212.479.5400
Fax 212.479.5444

MPFP
M. Paul Friedberg & Partners
120 Broadway
20th Floor
New York, NY 10271
Tel 212.477.6366
Fax 212.477.6548

ONELUXstudio
One Lux Studio
158 West 29th Street
10th Floor
New York, NY 10001
Tel 212.201.5790

Cerami
Cerami & Associates
404 5th Avenue
8th Floor
New York, NY 10018
Tel 212.379.1776

LERCH BATES
Lerch Bates
1430 Broadway
Suite 908
New York, NY 10018
Tel 212.596.4690

PHA
Philip Habib & Associates
102 Madison Avenue
11th Floor
New York, NY 10016
Tel 212.929.5656
Fax 212.929.5605

RWDI
RWDI Engineers
85 Broad Street
16th Floor
New York, NY 10004
Tel 954.431.6800

Herrick Feinstein LLP
Herrick Feinstein LLP
Land Use & Zoning
Two Park Avenue
New York, NY 10016
Tel 212.592.1400
Fax 212.592.1500

THE AUSTIN COMPANY
The Austin Company
6095 Parkland Boulevard
Cleveland, OH 44124
Tel 440.544.2600
Fax 440.544.2690

KEY PLAN

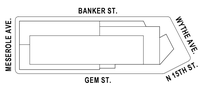

△	Date	Description
	07.15.2019	DRAFT ULURP PRELIMINARY SUBMISSION
	05.26.2020	ULURP SUBMISSION
	09.23.2020	ULURP SUBMISSION
	10.21.2020	ULURP SUBMISSION

P:2018K0297

Seal / Signature



Warning: It is a violation of the law for any person, unless acting under the direction of a licensed architect, to alter an item in any way. If an item bearing the seal of an architect is altered, the altering architect shall affix to his item the seal and the notation "altered by" followed by his signature and the date of such alteration, and a specific description of the alteration.

Project Name
ACME FISH EXPANSION PROJECT

Project Number
06.2422.001

Description
NEIGHBORHOOD CHARACTER DIAGRAMS

Scale
As indicated
0 13 25 50 100

Z-050.00

DRAWING NO. 10 OF 12

© 2019 Gensler

9/21/2020 8:05:41 PM

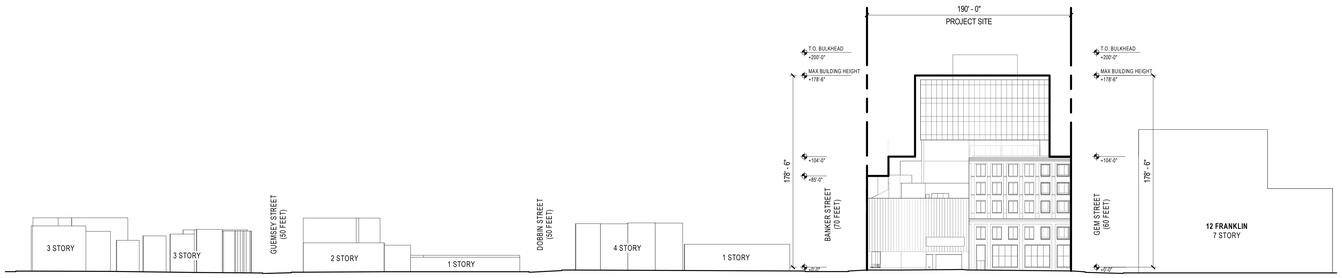

04 NEIGHBORHOOD CHARACTER DIAGRAM OF SOUTH SIDE OF MESEROLE AVENUE

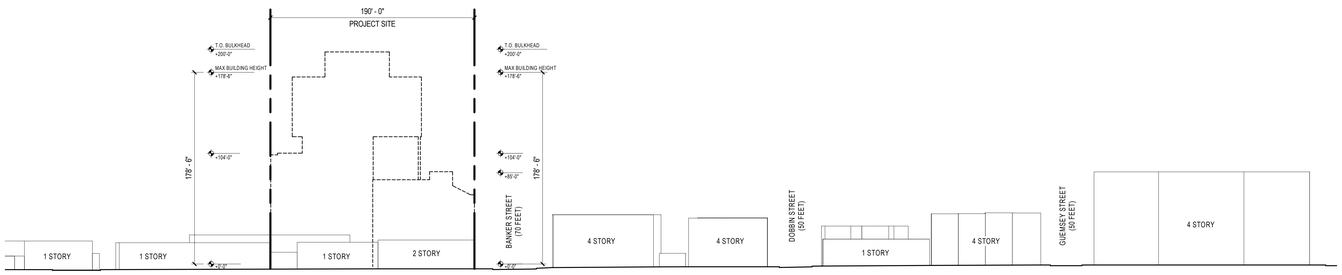

03 NEIGHBORHOOD CHARACTER DIAGRAM OF NORTH SIDE OF MESEROLE AVENUE

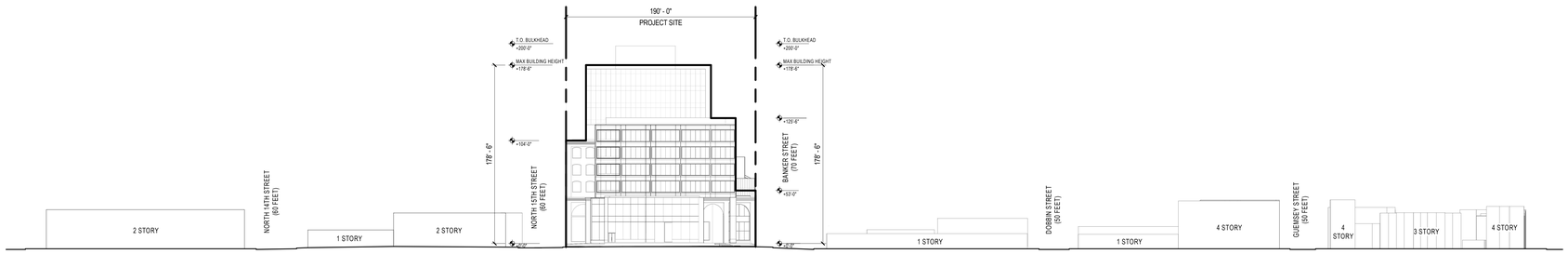

02 NEIGHBORHOOD CHARACTER DIAGRAM OF NORTH SIDE WYTHE/NORMAN AVENUE

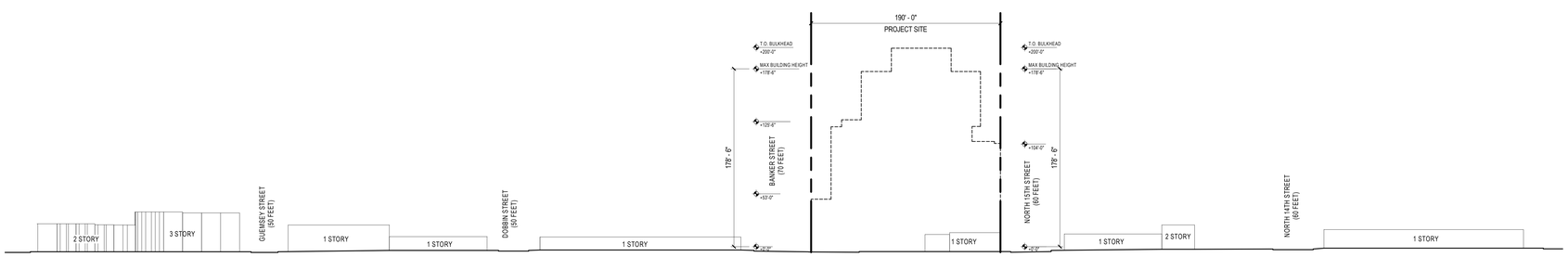

01 NEIGHBORHOOD CHARACTER DIAGRAM OF SOUTH SIDE WYTHE/NORMAN AVENUE

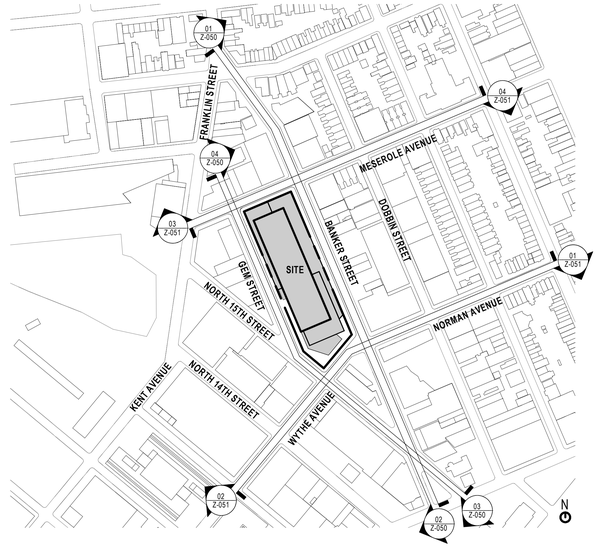

GENERAL NOTES

1. APPLICANT'S STAMP AND SEAL CORRESPOND TO THE INFORMATION REGARDING THE DEVELOPMENT SITE, ZONING LOT, AND RELATED CURB CUTS. INFORMATION REGARDING THE SURROUNDING PROPERTIES IS FOR ILLUSTRATIVE PURPOSES ONLY.
2. BUILDING SHOWN WITHIN THE ZONING ENVELOPE IS SUBJECT TO CHANGE.
3. LANDSCAPE AND HARDSCAPE INFORMATION IS SHOWN FOR ILLUSTRATIVE PURPOSES ONLY AND IS SUBJECT TO CHANGE.
4. BASE PLANE / CURB LEVEL (0'-0") IS SET BY AVERAGE FLOOD RESISTANT CONSTRUCTION ELEVATION AT +12'-0"
5. SITE WITHIN BASE FLOOD ELEVATION ZONE AE +11'-0" (NAVD-1988).
6. ALL SPOT ELEVATIONS ARE MEASURED FROM 1'-0" ABOVE NAVD-1988 BASE FLOOD ELEVATION.

LEGEND

GENERAL

- LSGD AND ZONING LOT LINE
- STREET WALL
- PROPOSED BUILDING OUTLINE
- **DEVELOPMENT ENVELOPE HEIGHT** ILLUSTRATIVE BUILDING HEIGHT

RUBENSTEIN PARTNERS
30 Gem Street, Brooklyn, NY 11222
Brooklyn, NY 11222

Gensler
1700 Broadway
Suite 400
New York, NY 10019
United States
Tel 212.492.1400
Fax 212.492.1472

Thornton Tomasetti
Thornton Tomasetti
51 Madison Avenue
New York, NY 10010
Tel 917.661.7800
Fax 917.661.7801

Syska Hennessy Group
Syska Hennessy Group
1515 Broadway
New York, NY 10003
Tel 212.921.2300

LANGAN
Langan
21 Penn Plaza
8th Floor
New York, NY 10001-2727
Tel 212.479.5400
Fax 212.479.5444

MPFP
M. Paul Friedberg & Partners
120 Broadway
20th Floor
New York, NY 10271
Tel 212.477.8366
Fax 212.477.6548

ONELUXstudio
One Lux Studio
158 West 29th Street
10th Floor
New York, NY 10001
Tel 212.201.5790

Cerami
Cerami & Associates
404 5th Avenue
8th Floor
New York, NY 10018
Tel 212.379.1776

LERCH BATES
Lerch Bates
1430 Broadway
Suite 908
New York, NY 10018
Tel 212.596.4690

PHA
Philip Habib & Associates
102 Madison Avenue
11th Floor
New York, NY 10016
Tel 212.929.5656
Fax 212.929.5605

RWDI
RWDI Engineers
85 Broad Street
16th Floor
New York, NY 10004
Tel 954.431.6800

Herrick Feinstein LLP
Land Use & Zoning
Two Park Avenue
New York, NY 10016
Tel 212.592.1400
Fax 212.592.1500

THE AUSTIN COMPANY
The Austin Company
6095 Parkland Boulevard
Cleveland, OH 44124
Tel 440.544.2600
Fax 440.544.2690

KEY PLAN

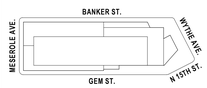

△	Date	Description
	07.15.2019	DRAFT ULURP PRELIMINARY SUBMISSION
	05.26.2020	ULURP SUBMISSION
	09.23.2020	ULURP SUBMISSION
	10.21.2020	ULURP SUBMISSION

P:2018K0297

Seal / Signature



Warning: It is a violation of the law for any person, unless acting under the direction of a licensed architect, to alter an item in any way. If an item bearing the seal of an architect is altered, the altering architect shall affix to his item the seal and the notation "altered by" followed by his signature and the date of such alteration, and a specific description of the alteration.

Project Name
ACME FISH EXPANSION PROJECT

Project Number
06.2422.001

Description
NEIGHBORHOOD CHARACTER DIAGRAMS

Scale
As indicated
0 13 25 50 100

Z-051.00

DRAWING NO. 11 OF 12

© 2019 Gensler

9/21/2020 8:55:49 PM



3 2007 FIRM PANEL - ZONE AE - BASE FLOOD ELEVATION 10'-0"
SCALE: 12" = 1'-0"

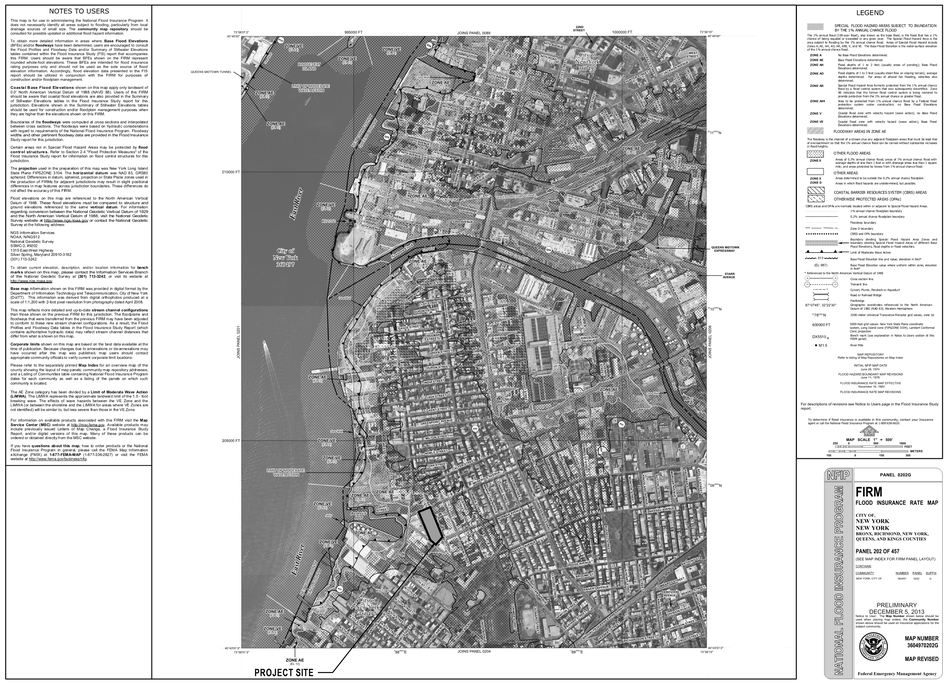

2 2013 FIRM PANEL - ZONE AE - BASE FLOOD ELEVATION 11'-0"
SCALE: 12" = 1'-0"

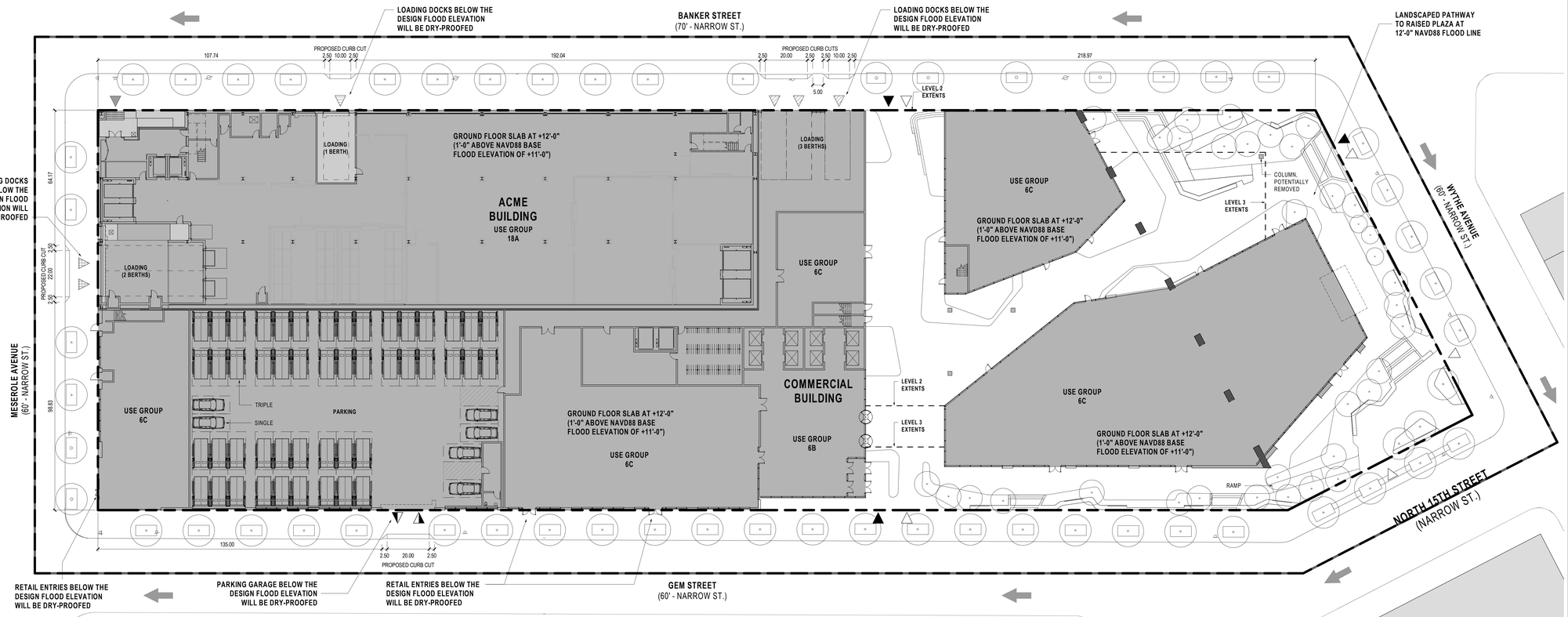

1 SITE PLAN - FLOOD ELEVATION
SCALE: 1" = 20'-0"

GENERAL NOTES

1. APPLICANT'S STAMP AND SEAL CORRESPOND TO THE INFORMATION REGARDING THE DEVELOPMENT SITE, ZONING LOT, AND RELATED CURB CUTS. INFORMATION REGARDING THE SURROUNDING PROPERTIES IS FOR ILLUSTRATIVE PURPOSES ONLY.
2. BUILDING SHOWN WITHIN THE ZONING ENVELOPE IS SUBJECT TO CHANGE.
3. LANDSCAPE AND HARDSCAPE INFORMATION IS SHOWN FOR ILLUSTRATIVE PURPOSES ONLY AND IS SUBJECT TO CHANGE.
4. BASE PLANE / CURB LEVEL (0'-0") IS SET BY AVERAGE FLOOD RESISTANT CONSTRUCTION ELEVATION AT +12'-0"
5. SITE WITHIN BASE FLOOD ELEVATION ZONE AE +11'-0" (NAVD-1988).
6. ALL SPOT ELEVATIONS ARE MEASURED FROM 1'-0" ABOVE NAVD-1988 BASE FLOOD ELEVATION.

LEGEND

GENERAL
- ZONING DISTRICT LINE
- LSGD BOUNDARY
- ZONING LOT LINE
- BUILDING ABOVE
- EXISTING BUILDING
- PROPOSED BUILDING

SITE PLAN
- OFFICE ACCESS POINT
- ACME ACCESS POINT
- PARKING ACCESS
- COMMUNITY ACCESS POINT
- LOADING DOCK USE GROUP 6
- LOADING DOCK USE GROUP 18A
- ACME TRASH COMPACTOR ACCESS
- EXISTING POST
- EXISTING FIRE HYDRANT
- EXISTING SIGN
- DIRECTION OF TRAFFIC
- EXISTING TREE
- PROPOSED NEW TREE

RUBENSTEIN PARTNERS
30 Gem Street, Brooklyn, NY 11222
Brooklyn, NY 11222

Gensler
1700 Broadway
Suite 400
New York, NY 10019
United States
Tel 212.492.1400
Fax 212.492.1472

Thornton Tomasetti
Thornton Tomasetti
51 Madison Avenue
New York, NY 10010
Tel 917.661.7800
Fax 917.661.7801

SYSKA HENNESSY GROUP
Syska Hennessey Group
1515 Broadway
New York, NY 10003
Tel 212.921.2300

LANGAN
Langan
21 Penn Plaza
8th Floor
New York, NY 10001-2727
Tel 212.479.5400
Fax 212.479.5444

MPFP
M. Paul Friedberg & Partners
120 Broadway
20th Floor
New York, NY 10271
Tel 212.477.6366
Fax 212.477.6548

ONELUXstudio
One Lux Studio
158 West 29th Street
10th Floor
New York, NY 10001
Tel 212.201.5790

Cerami
Cerami & Associates
404 5th Avenue
8th Floor
New York, NY 10018
Tel 212.379.1776

LERCH BATES
Lerch Bates
1430 Broadway
Suite 908
New York, NY 10018
Tel 212.596.4690

PHA
Philip Habib & Associates
102 Madison Avenue
11th Floor
New York, NY 10016
Tel 212.929.5656
Fax 212.929.5605

RWDI
RWDI Engineers
85 Broad Street
16th Floor
New York, NY 10004
Tel 954.431.6800

HERRICK FEINSTEIN LLP
Herrick Feinstein LLP
Land Use & Zoning
Two Park Avenue
New York, NY 10016
Tel 212.592.1400
Fax 212.592.1500

THE AUSTIN COMPANY
The Austin Company
6095 Parkland Boulevard
Cleveland, OH 44124
Tel 440.544.2600
Fax 440.544.2690

KEY PLAN

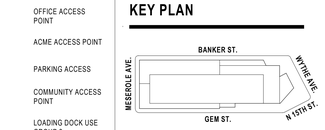

Date	Description
07.15.2019	DRAFT ULURP PRELIMINARY SUBMISSION
05.26.2020	ULURP SUBMISSION
09.23.2020	ULURP SUBMISSION
10.21.2020	ULURP SUBMISSION

P:2018K0297

Seal / Signature



Warning: It is a violation of the law for any person, unless acting under the direction of a licensed architect, to alter an item in any way. If an item bearing the seal of an architect is altered, the altering architect must affix to the item his seal and the notation "altered by" followed by his signature and the date of such alteration, and a specific description of the alteration.

Project Name
ACME FISH EXPANSION PROJECT

Project Number
06.2422.001

Description
FLOOD ELEVATION PLAN

Scale
As indicated
0 5 10 20 40

Z-070.00

DRAWING NO. 12 OF 12

© 2019 Gensler

9/2/2020 12:57:24 PM