150 Noll Street, Brooklyn

Project Information

- Development Site
- Area Proposed to be Rezoned
- Existing Zoning District Line
- R6 — Existing Zoning District
- Proposed C2-4 Overlay

3147

3148 M1-1

3149

NOLL STREET

3153

CENTRAL AVENUE

M3-1

WILSON AVENUE

3155

GEORGE STREET

3163

3157

3158

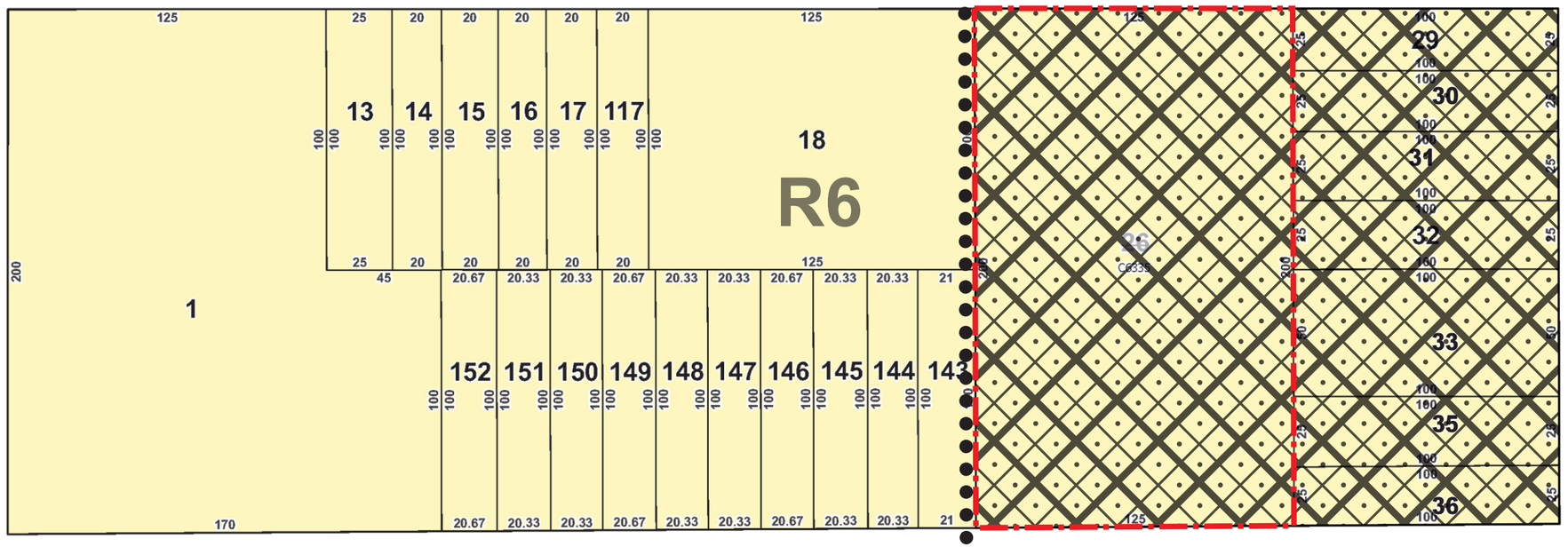

LEGEND

- TAX_LOT_POLYGON
- TAX_BLOCK_POLYGON
- BOUNDARY
- POSSESSION_HOOK

- 50 Tax Lot Number
- 50 Tax Block Number
- ~~50~~ Condo FKA Tax Lot Number
- C50 Condo Flag/Number
- A9000 Air Lot Flag/Number
- S8000 Sub Lot Flag/Number
- R REUC Flag

TAX_LOT_FACE
- Regular
- Underwater
- Unknown

50 Tax Lot Dimension
+/- 50 Approximate Tax Lot Dimension

The City of New York makes no warranties, expressed or implied, concerning any errors, omissions, geographic inaccuracies of the Property Information Portal, nor the suitability of the use of this information. Additionally, this map should not be relied on to measure the relative geospatial position of any street, or other object or location represented on this map in relation to a tax lot or the relative positions of any tax lots. The Geographic Information System information presented should not be used as a substitute for engineer drawings or surveys. Any use of the map for the conveyance of property or any other legal proceedings is at the sole risk of the involved parties.

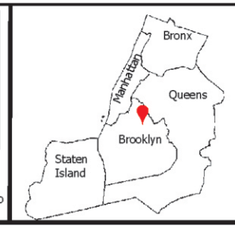

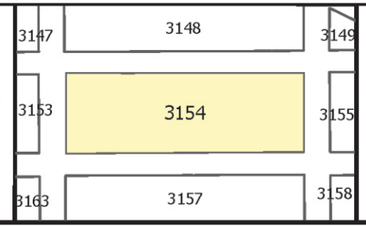

Effective Date: 11/19/2025
End Date: Current

NYC Digital Tax Map
Borough of Brooklyn

Block: 3154

30 0 30 60 Feet

NYC Department of Finance

LiRo GIS, Inc.
GISI Consulting Group Company